



Chevron

June 21, 1999

Chevron Products Company
6001 Bollinger Canyon Road
Building L, Room 1080
PO Box 6004
San Ramon, CA 94583-0904

Mr. Scott Seery
Alameda County Health Care Services
Department of Environmental Health
1131 Harbor Bay Parkway, Suite 250
Alameda, CA 94502-6577

Philip R. Briggs
Project Manager
Site Assessment & Remediation
Phone 925 842-9136
Fax 925 842-8370

**Re: Former Chevron Service Station #9-0329
340 Highland Avenue
Piedmont, California**

Dear Mr. Seery:

Enclosed is the Second Quarter Groundwater Monitoring report for 1999, prepared by our consultant Blaine Tech Services Inc. for the above noted facility. Ground water samples were analyzed for TPH-g, BTEX, and MtBE. Monitoring well C-5 is sampled annually (1st quarter), well C-4 semi-annually (1st & 3rd quarters), and wells C-2, C-3 and C-6 quarterly.

The concentrations detected in monitoring wells C-3 and C-6 were below method detection levels for all constituents, while the concentrations in well C-4 were below method detection limits for the TPH-g and BTEX constituents. Well C-2 continues to detect concentrations of all constituents, with the benzene and the MtBE concentration decreasing from the previous sampling event.

The depth to the groundwater varied from 0.53 feet to 2.31 feet below grade with a direction of flow southerly.

As noted in previous correspondence, Chevron has not owned or operated this station since 1990 and has had no control over its operation or maintenance since that time. The MtBE that has been detected in the ground water could indicate the possibility of a recent leak or spill which Chevron would have no responsibility for.

A work plan has been approved to evaluate the role utility alignments might play in contributing to contaminant dispersal from the site. As previously noted, Chevron has taken the lead of the other two listed responsible parties, in submitting the work plan even though we believe that we have no responsibility for the MtBE concentration that is being

JUN 21 1999
ENVIRONMENTAL PROTECTION


Mr. Scott Seery
Former Chevron Service Station #9-0329
Page 2

detected in the ground water. The City of Piedmont requires an encroachment permit be submitted before the work can proceed. A copy of the permit was forwarded to the property owner for his signature on June 9, 1999. Upon receipt of the signed encroachment permit and a written agreement from the property owner to reimburse Chevron for its past costs, for the utility line investigation costs and for any additional costs as a result of the MtBE release, Chevron will proceed with the investigation.

Note that the fueling system has been out of service for the last five to six months, so that it could come into compliance with 1998 EPA regulations.

Chevron will continue to monitor the site based on the sampling frequency noted above. If you have any questions or comments, please call me at (925) 842-9136.

Sincerely,
CHEVRON PRODUCTS COMPANY


Philip R. Briggs
Site Assessment and Remediation Project Manager

Enclosure

Cc. Mr. Chuck Headlee
RWQCB-San Francisco Bay Region
1550 Clay Street, Suite 1400, Oakland, CA 94612

Mr. Frank Hoffman
Hoffman Investment Company
1760 Willow Road, Hillsborough, CA 94010

Mir Ghafari & Fred Manoucheri
Service Station
340 Highland Avenue, Piedmont, CA 94611

Ms. Suzanne McClurkin-Nelson
Pacific Environmental Group/IT Corporation
2025 Gateway, Place, Suite 440, San Jose, 95110-1006

Ms. Bette Owen, Chevron
Ms. Anne Payne, Chevron, V-1156

BLAINE
TECH SERVICES INC

1680 ROGERS AVENUE
SAN JOSE, CALIFORNIA 95112-1105
(408) 573-7771 FAX
(408) 573-0555 PHONE



May 27, 1999

Phil Briggs
Chevron U.S.A. Products Company
P.O. Box 6004
San Ramon, CA 94583-0904

2nd Quarter 1999 Monitoring at 9-0329

Second Quarter 1999 Groundwater Monitoring at
Chevron Service Station Number 9-0329
340 Highland Ave.
Piedmont, CA

Monitoring Performed on April 19, 1999

Groundwater Sampling Report 990419-Y-2

This report covers the routine monitoring of groundwater wells at this Chevron facility. Blaine Tech Services, Inc.'s work at the site includes inspection, gauging, evacuation, purgewater containment, sample collection and sample handling in accordance with standard procedures that conform to Regional Water Quality Control Board requirements.

Routine field data collection includes depth to water, total well depth, thickness of any separate immiscible layer, water column volume, calculated volume of a three-case volume purge, elapsed evacuation time, total volume of water removed, and standard water parameter instrument readings. Sample material is collected, contained, stored, and transported to the laboratory in conformance with EPA standards. Purgewater is, likewise, collected and transported to McKittrick Waste Treatment Site for disposal.

Basic field information is presented alongside analytical values excerpted from the laboratory report in the cumulative table of **WELL DATA AND ANALYTICAL RESULTS**. The full analytical report for the most recent samples is located in the **Analytical Appendix**. The table also contains new groundwater elevation calculations taken from the computer plotted gradient

map which is located in the **Professional Engineering Appendix**.

At a minimum, Blaine Tech Services, Inc. field personnel are certified upon completion of a forty-hour Hazardous Materials and Emergency Response training course per 29 CFR 1910.120. Field personnel are also enrolled in annual eight hour refresher courses.

Blaine Tech Services, Inc. conducts sampling and documentation assignments of this type as an independent third party. In order to avoid compromising the objectivity necessary for the proper and disinterested performance of this work, Blaine Tech Services, Inc. concentrates on objective data collection and does not participate in the interpretation of analytical results, the definition of geological or hydrological conditions, the formulation of recommendations, or the marketing of remedial systems.

Please call if you have any questions.

Yours truly,




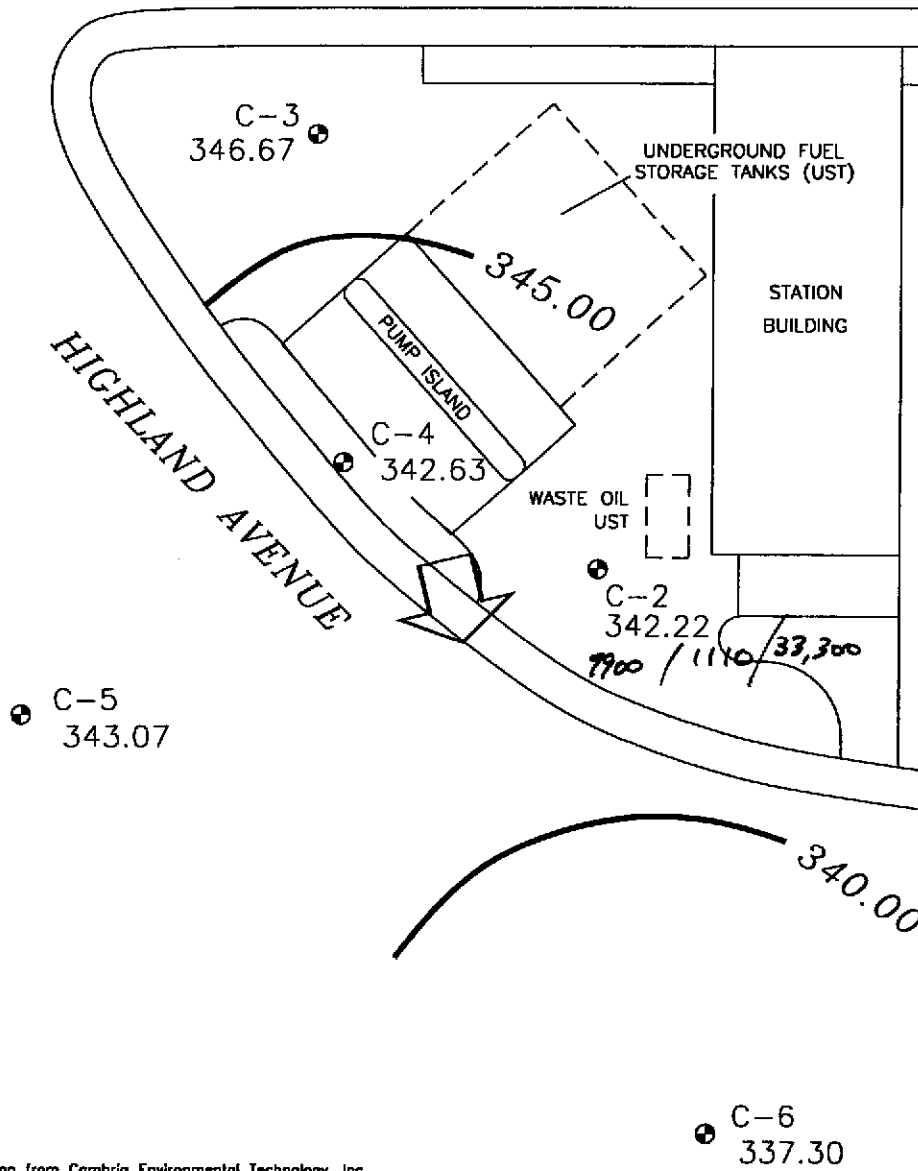
Christine Lillie
Project Coordinator

CAL/sb

attachments: Professional Engineering Appendix
Cumulative Table of Well Data and Analytical Results
Analytical Appendix
Field Data Sheets

Professional Engineering Appendix

HIGHLAND WAY



EXPLANATION

- MONITORING WELL
- 337.30 GROUNDWATER ELEVATION (FT, MSL)
- 345.00 — GROUNDWATER ELEVATION CONTOUR (FT, MSL)
- ⇩ APPROXIMATE GROUNDWATER FLOW DIRECTION; APPROXIMATE GRADIENT = 0.05

TPH-C / benzene / MCEBE



Basemap from Cambria Environmental Technology, Inc.

<p>PREPARED BY</p>	<p>Chevron Station 9-0329 340 Highland Avenue Piedmont, California</p>	<p>GROUNDWATER ELEVATION CONTOUR MAP, APRIL 19, 1999</p>	<p>FIGURE: 1 PROJECT: DAC04</p>
--------------------	---	---	--

Table of Well Data and Analytical Results

Cumulative Table of Well Data and Analytical Results

Vertical Measurements are in feet.

Analytical results are in parts per billion (ppb)

DATE	Well Head Elev.	Ground Water Elev.	Depth To Water	Notes	TPH-Gasoline	Benzene	Toluene	Ethyl-Benzene	Xylene	MTBE
C-2										
08/07/89	94.19	91.33	2.88	--	34,000	580	60	170	270	--
11/15/89	94.19	91.39	2.80	--	8100	500	36	420	180	--
02/01/91	94.19	90.41	3.75	--	6800	490	21	310	86	--
04/16/91	94.19	91.64	2.55	--	9600	810	43	550	270	--
10/16/91	94.19	90.67	3.52	--	7100	320	23	200	60	--
01/08/92	94.19	90.04	4.15	--	2400	190	9.0	83	22	--
04/10/92	94.19	91.23	2.96	--	6600	550	33	340	170	--
07/14/92	94.19	91.36	2.83	--	9000	680	330	580	690	--
10/05/92	94.19	89.81	4.38	--	5500	250	17	130	82	--
01/06/93	94.19	90.25	3.94	--	5500	190	32	41	54	--
03/29/93	94.19	92.10	2.09	--	19,000	670	40	180	370	--
07/02/93	94.19	92.10	2.09	--	8000	1100	41	420	500	--
10/11/93	94.19	91.43	2.76	--	42,000	940	34	140	87	--
01/10/94	94.19	89.37	4.82	--	12,000	770	20	220	74	--
04/06/94	94.19	91.70	2.49	--	40,000	820	33	190	110	--
07/06/94	94.19	91.72	2.47	--	8800	870	28	140	95	--
11/11/94	94.19	91.32	2.87	--	8600	460	81	180	120	--
01/06/95	94.19	91.64	2.55	--	15,000	880	48	270	140	--
04/13/95	94.19	92.13	2.06	--	56,000	2500	130	730	360	--
07/25/95	94.19	92.05	2.14	--	11,000	1000	34	540	160	--
10/05/95	94.19	91.68	2.51	--	13,000	1000	<20	160	170	--
01/02/96	94.19	91.97	2.22	--	9500	1300	<50	380	87	64,000
04/11/96	94.19	92.27	1.92	--	<10,000	1300	<100	<100	<100	74,000
07/08/96	94.19	92.14	2.05	--	<20,000	1200	<200	<200	<200	110,000
10/03/96	94.19	91.90	2.29	--	<25,000	1200	<250	<250	<250	140,000
01/23/97	343.39	341.49	1.90	--	20,000	1100	<200	460	<200	110,000
02/14/97	343.39	341.42	1.97	Confirmation run	--	--	--	--	--	150,000
04/08/97	343.39	341.12	2.27	--	<50,000	1100	<500	<500	<500	160,000
07/09/97	343.39	341.41	1.98	--	<50,000	1300	<500	<500	<500	210,000
10/08/97	343.39	341.09	2.30	--	18,000	1400	<50	300	95	160,000
01/22/98	343.39	341.71	1.68	--	10,000	860	10	140	37	70,000
04/15/98	343.39	342.19	1.20	--	<10,000	1400	<100	510	<100	46,000
07/09/98	343.39	341.92	1.47	--	33,000	1700	<50	650	<50	120,000

CONTINUED ON NEXT PAGE

Cumulative Table of Well Data and Analytical Results

Vertical Measurements are in feet.

Analytical results are in parts per billion (ppb)

DATE	Well Head Elev.	Ground Water Elev.	Depth To Water	Notes	TPH-Gasoline	Benzene	Toluene	Ethyl-Benzene	Xylene	MTBE
C-2 (CONT'D)										
10/02/98	343.39	341.26	2.13	--	11,000	920	11	130	76	100,000
01/18/99	343.39	341.55	1.84	--	<25,000	1770	<250	<250	<250	48,400
01/18/99	343.39	341.55	1.84	Confirmation run	--	--	--	--	--	78,300
04/19/99	343.39	342.22	1.17	--	9900	1110	26.6	455	82	33,300

Cumulative Table of Well Data and Analytical Results

Vertical Measurements are in feet.

Analytical results are in parts per billion (ppb)

DATE	Well Head Elev.	Ground Water Elev.	Depth To Water	Notes	TPH-Gasoline	Benzene	Toluene	Ethyl-Benzene	Xylene	MTBE
C-3										
08/07/89	97.65	93.36	4.29	--	<50	<0.5	<1.0	<1.0	<3.0	--
11/15/89	97.65	92.48	5.17	--	<500	<0.5	2.8	<0.5	1.1	--
02/01/91	97.65	91.27	6.38	--	<50	<0.5	<0.5	<0.5	<0.5	--
04/16/91	97.65	93.93	3.72	--	<50	<0.5	<0.5	<0.5	<0.5	--
10/16/91	97.65	89.45	8.20	--	<50	<0.5	<0.5	<0.5	<0.5	--
01/08/92	97.65	90.97	6.68	--	<50	<0.5	<0.5	<0.5	<0.5	--
04/10/92	97.65	93.15	4.50	--	<50	<0.5	<0.5	<0.5	<0.5	--
07/14/92	97.65	91.44	6.21	--	<50	<0.5	<0.5	<0.5	<0.5	--
10/05/92	97.65	88.34	9.31	--	<50	<0.5	<0.5	<0.5	<0.5	--
01/06/93	97.65	94.24	3.41	--	<50	<0.5	<0.5	<0.5	<0.5	--
03/29/93	97.65	97.15	0.50	--	<50	<0.5	<0.5	<0.5	0.8	--
07/02/93	97.65	95.06	2.59	--	<50	4.0	3.0	<0.5	3.0	--
10/11/93	97.65	92.75	4.90	--	<50	<0.5	<0.5	<0.5	<0.5	--
01/10/94	97.65	93.26	4.39	--	<50	<0.5	1.0	<0.5	0.8	--
04/06/94	97.65	94.97	2.68	--	<50	<0.5	1.0	0.7	4.5	--
07/06/94	97.65	95.55	2.10	--	<50	2.2	4.1	<0.5	2.8	--
11/11/94	97.65	96.42	1.23	--	<50	<0.5	0.8	<0.5	<0.5	--
01/06/95	97.65	97.05	0.60	--	<50	<0.5	<0.5	<0.5	<0.5	--
04/13/95	97.65	97.05	0.60	--	<50	<0.5	<0.5	<0.5	<0.5	--
07/25/95	97.65	96.00	1.65	--	<50	<0.5	<0.5	<0.5	<0.5	--
10/05/95	97.65	94.02	3.63	--	<50	<0.5	<0.5	<0.5	<0.5	--
01/02/96	97.65	94.53	3.12	--	<50	<0.5	<0.5	<0.5	<0.5	<2.5
04/11/96	97.65	96.83	0.82	--	<50	<0.5	<0.5	<0.5	<0.5	<2.5
07/08/96	97.65	96.15	1.50	--	<50	<0.5	<0.5	<0.5	<0.5	<2.5
10/03/96	97.65	95.17	2.48	--	<50	<0.5	<0.5	<0.5	<0.5	<2.5
01/23/97	347.08	346.87	0.21	--	<50	<0.5	<0.5	<0.5	<0.5	3.2
04/08/97	347.08	346.33	0.75	--	<50	<0.5	<0.5	<0.5	<0.5	<2.5
07/09/97	347.08	345.61	1.47	--	<50	<0.5	<0.5	<0.5	<0.5	<2.5
10/08/97	347.08	345.04	2.04	--	<50	<0.5	<0.5	<0.5	<0.5	<2.5
01/22/98	347.08	347.08	0.00	Well flooded	<50	<0.5	<0.5	<0.5	<0.5	<2.5
04/15/98	347.08	347.08	0.00	Well flooded	<50	<0.5	<0.5	<0.5	<0.5	40
05/13/98	347.20*	--	--	--	--	--	--	--	--	--
07/09/98	347.20	346.73	0.47	--	<50	<0.5	<0.5	<0.5	<0.5	<2.5
10/02/98	347.20	346.22	0.98	--	<50	<0.5	<0.5	<0.5	<1.5	<2.5
01/18/99	347.20	346.43	0.77	--	<50	<0.5	<0.5	<0.5	<1.5	<2.0
04/19/99	347.20	346.67	0.53	--	<50	<0.5	<0.5	<0.5	<0.5	<5.0

* Well head elevation adjusted due to broken top of casing.

Cumulative Table of Well Data and Analytical Results

Vertical Measurements are in feet.

Analytical results are in parts per billion (ppb)

DATE	Well Head Elev.	Ground Water Elev.	Depth To Water	Notes	TPH-Gasoline	Benzene	Toluene	Ethyl-Benzene	Xylene	MTBE
C-4										
08/07/89	95.60	--	--	Dry	--	--	--	--	--	Dry
11/15/89	95.60	90.65	4.95	--	1300	2.9	310	0.5	2.9	--
02/01/91	95.60	90.82	4.78	--	72	<0.5	9.0	<0.5	<0.5	--
04/16/91	95.60	95.60	4.83	--	<50	<0.5	<0.5	<0.5	<0.5	--
10/16/91	95.60	91.37	4.23	--	<50	<0.5	<0.5	<0.5	<0.5	--
01/08/92	95.60	90.79	4.81	--	<50	<0.5	<0.5	<0.5	<0.5	--
04/10/92	95.60	91.34	4.26	--	<50	<0.5	<0.5	<0.5	<0.5	--
07/14/92	95.60	91.32	4.28	--	<50	<0.5	3.8	<0.5	<0.5	--
10/05/92	95.60	91.31	4.29	--	<50	<0.5	<0.5	<0.5	<0.5	--
01/06/93	95.60	91.31	4.29	--	<50	0.7	<0.5	<0.5	<0.5	--
03/29/93	95.60	91.30	4.30	--	<50	0.5	1.0	<0.5	2.0	--
07/02/93	95.60	91.38	4.22	--	<50	<0.5	<0.5	<0.5	<0.5	--
10/11/93	95.60	91.30	4.30	--	<50	0.6	<0.5	<0.5	<0.5	--
01/10/94	95.60	91.16	4.44	--	<50	0.7	3.0	<0.5	1.0	--
04/06/94	95.60	91.36	4.24	--	130	2.2	5.4	3.3	24	--
07/06/94	95.60	91.36	4.24	--	99	5.9	7.5	2.0	12	--
11/11/94	95.60	91.39	4.21	--	<50	<0.5	9.5	<0.5	<0.5	--
01/06/95	95.60	91.18	4.42	--	<50	0.7	1.0	<0.5	1.1	--
04/13/95	95.60	91.36	4.24	--	67	0.54	7.2	<0.5	1.1	--
07/25/95	95.60	91.36	4.24	--	390	<2.0	150	<2.0	<2.0	--
10/05/95	95.60	91.22	4.38	--	130	<0.5	66	<0.5	<0.5	--
01/02/96	95.60	91.34	4.26	--	<50	<0.5	<0.5	<0.5	<0.5	34
04/11/96	95.60	91.21	4.39	--	<50	<0.5	0.93	<0.5	<0.5	56
07/08/96	95.60	91.32	4.28	--	<50	<0.5	<0.5	<0.5	<0.5	21
10/03/96	95.60	91.38	4.22	--	80	<0.5	31	<0.5	<0.5	9.9
01/23/97	344.94	340.55	4.39	--	<50	<0.5	<0.5	<0.5	<0.5	23
04/08/97	344.94	340.69	4.25	--	87	<0.5	3.6	<0.5	1.7	7.0
07/09/97	344.94	340.73	4.21	--	93	<0.5	32	<0.5	<0.5	26
10/08/97	344.94	340.60	4.34	--	<50	<0.5	0.63	<0.5	<0.5	12
01/22/98	344.94	340.68	4.26	--	<50	<0.5	4.3	<0.5	<0.5	10
04/15/98	344.94	343.93	1.01	Sampled biannually	--	--	--	--	--	--
07/09/98	344.94	340.69	4.25	--	<50	<0.5	<0.5	<0.5	<0.5	37
10/02/98	344.94	340.59	4.35	--	--	--	--	--	--	--
01/18/99	344.94	340.73	4.21	--	<50	<0.5	<0.5	<0.5	<0.5	25.4
04/19/99	344.94	342.63	2.31	--	--	--	--	--	--	--

Cumulative Table of Well Data and Analytical Results

Vertical Measurements are in feet.

Analytical results are in parts per billion (ppb)

DATE	Well Head Elev.	Ground Water Elev.	Depth To Water	Notes	TPH-Gasoline	Benzene	Toluene	Ethyl-Benzene	Xylene	MTBE
C-5										
11/25/96	--	--	3.30	--	<50	<0.5	<0.5	<0.5	<0.5	<2.5
01/23/97	345.14	343.69	1.45	--	<50	<0.5	<0.5	<0.5	<0.5	<2.5
04/08/97	345.14	342.82	2.32	--	<50	<0.5	<0.5	<0.5	<0.5	<2.5
07/09/97	345.14	342.84	2.30	--	<50	<0.5	<0.5	<0.5	<0.5	<2.5
10/08/97	345.14	342.14	3.00	--	<50	<0.5	<0.5	<0.5	<0.5	<2.5
01/22/98	345.14	344.14	1.00	--	<50	<0.5	<0.5	<0.5	<0.5	<2.5
04/15/98	345.14	341.89	3.25	Sampled annually	--	--	--	--	--	--
07/09/98	345.14	344.94	0.20	--	--	--	--	--	--	--
10/02/98	345.14	342.82	2.32	--	--	--	--	--	--	--
01/18/99	345.14	343.01	2.13	--	<50	<0.5	<0.5	<0.5	<0.5	<2.0
04/19/99	345.14	343.07	2.07	--	--	--	--	--	--	--
C-6										
11/25/96	--	--	2.13	--	<50	<0.5	<0.5	<0.5	<0.5	<2.5
01/23/97	338.61	--	0.00	Well flooded	<50	<0.5	<0.5	<0.5	<0.5	<2.5
04/08/97	338.61	--	0.00	Well flooded	<50	<0.5	<0.5	<0.5	<0.5	<2.5
07/09/97	338.61	335.84	2.77	--	<50	<0.5	<0.5	<0.5	<0.5	<2.5
10/08/97	338.61	337.17	1.44	--	<50	<0.5	<0.5	<0.5	<0.5	<2.5
01/22/98	338.61	337.07	1.54	--	<50	<0.5	<0.5	<0.5	<0.5	<2.5
04/15/98	338.61	337.31	1.30	--	<50	<0.5	<0.5	<0.5	<0.5	<2.5
07/09/98	338.61	338.61	0.00	Well flooded	<50	<0.5	<0.5	<0.5	<0.5	<2.5
10/02/98	338.61	335.81	2.80	--	<50	<0.5	<0.5	<0.5	<1.5	<2.5
01/18/99	338.61	337.32	1.29	--	<50	<0.5	<0.5	<0.5	<0.5	<2.0
04/19/99	338.61	337.30	1.31	--	<50	<0.5	<0.5	<0.5	<0.5	<5.0

Cumulative Table of Well Data and Analytical Results

Vertical Measurements are in feet.

Analytical results are in parts per billion (ppb)

DATE	Well Head Elev.	Ground Water Elev.	Depth To Water	Notes	TPH-Gasoline	Benzene	Toluene	Ethyl-Benzene	Xylene	MTBE
Backfill Well: A										
08/07/89	--	--	2.10	--	1000	50	6.0	5.0	22	--
11/15/89	--	--	2.04	--	3700	98	2.1	4.3	55	--
02/01/91	--	--	3.05	--	36,000	1100	750	130	6100	--
04/16/91	--	--	2.01	--	8000	370	6.0	86	750	--
10/16/91	--	--	4.15	--	--	--	--	--	--	--
Backfill Well: B										
08/07/89	--	--	4.12	--	--	--	--	--	--	--
11/15/89	--	--	--	--	--	--	--	--	--	--
02/01/91	--	--	5.03	--	--	--	--	--	--	--
04/16/91	--	--	4.00	--	--	--	--	--	--	--
10/16/91	--	--	6.24	--	--	--	--	--	--	--

Cumulative Table of Well Data and Analytical Results

Vertical Measurements are in feet.

Analytical results are in parts per billion (ppb)

DATE	Well Head Elev.	Ground Water Elev.	Depth To Water	Notes	TPH-Gasoline	Benzene	Toluene	Ethyl-Benzene	Xylene	MTBE
TRIP BLANK										
01/06/93	--	--	--	--	<50	<0.5	<0.5	<0.5	<0.5	--
03/29/93	--	--	--	--	<50	<0.5	<0.5	<0.5	1.0	--
07/02/93	--	--	--	--	<50	<0.5	<0.5	<0.5	<0.5	--
10/11/93	--	--	--	--	<50	<0.5	<0.5	<0.5	<0.5	--
01/10/94	--	--	--	--	<50	<0.5	<0.5	<0.5	<0.5	--
04/06/94	--	--	--	--	<50	<0.5	<0.5	<0.5	<0.5	--
07/06/94	--	--	--	--	<50	<0.5	<0.5	<0.5	<0.5	--
11/11/94	--	--	--	--	<50	<0.5	<0.5	<0.5	<0.5	--
01/06/95	--	--	--	--	<50	<0.5	<0.5	<0.5	<0.5	--
04/13/95	--	--	--	--	<50	<0.5	<0.5	<0.5	<0.5	--
07/25/95	--	--	--	--	<50	<0.5	<0.5	<0.5	<0.5	--
10/05/95	--	--	--	--	<50	<0.5	<0.5	<0.5	<0.5	--
01/02/96	--	--	--	--	<50	<0.5	<0.5	<0.5	<0.5	<2.5
04/11/96	--	--	--	--	<50	<0.5	<0.5	<0.5	<0.5	<2.5
07/08/96	--	--	--	--	<50	<0.5	<0.5	<0.5	<0.5	<2.5
10/03/96	--	--	--	--	<50	<0.5	<0.5	<0.5	<0.5	--
01/23/97	--	--	--	--	<50	<0.5	<0.5	<0.5	<0.5	<2.5
04/08/97	--	--	--	--	<50	<0.5	<0.5	<0.5	<0.5	<2.5
07/09/97	--	--	--	--	<50	<0.5	<0.5	<0.5	<0.5	<2.5
10/08/97	--	--	--	--	<50	<0.5	<0.5	<0.5	<0.5	<2.5
01/22/98	--	--	--	--	<50	<0.5	<0.5	<0.5	<0.5	<2.5
07/09/98	--	--	--	--	<50	<0.5	<0.5	<0.5	<0.5	<2.5
10/02/98	--	--	--	--	<50	<0.5	<0.5	<0.5	<0.5	<2.5
01/18/99	--	--	--	--	<50	<0.5	<0.5	<0.5	<0.5	<2.0
04/19/99	--	--	--	--	<50	<0.5	<0.5	<0.5	<0.5	<5.0

Note: Blaine Tech Services, Inc. began routine monitoring of the groundwater wells at this site on April 13, 1995.

Earlier field data and analytical results provided by Sierra Environmental.

Survey performed on March 20, 1997 by Ron Archer, Civil Engineer Inc.

ABBREVIATIONS:

TPH = Total Petroleum Hydrocarbons

MTBE = Methyl t-butyl ether

Analytical Appendix



Sequoia Analytical

1551 Industrial Road
San Carlos, CA 94070-4111
(650) 232-9600
FAX (650) 232-9612

May 4, 1999

Christine Lillie
Blaine Tech Services
1680 Rogers Avenue
San Jose, CA 95112

RE: Chevron(5)/L904261

Dear Christine Lillie:

Enclosed are the results of analyses for sample(s) received by the laboratory on April 20, 1999. If you have any questions concerning this report, please feel free to contact me.

Sincerely,

Mike Gregory
Project Manager D.M.





Blaine Tech Services 1680 Rogers Avenue San Jose, CA 95112	Project: Chevron(5) Project Number: Chevron 9-0329, 990419 Y2 Project Manager: Christine Lillie	Sampled: 4/19/99 Received: 4/20/99 Reported: 5/4/99
--	---	---

ANALYTICAL REPORT FOR L904261

Sample Description	Laboratory Sample Number	Sample Matrix	Date Sampled
C3	L904261-01	Water	4/19/99
C2	L904261-02	Water	4/19/99
C6	L904261-03	Water	4/19/99
TB	L904261-04	Water	4/19/99





Blaine Tech Services 1680 Rogers Avenue San Jose, CA 95112	Project: Chevron(5) Project Number: Chevron 9-0329, 990419 Y2 Project Manager: Christine Lillie	Sampled: 4/19/99 Received: 4/20/99 Reported: 5/4/99
--	---	---

Sample Description: C3
Laboratory Sample Number: L904261-01

Analyte	Batch Number	Date Prepared	Date Analyzed	Specific Method/ Surrogate Limits	Reporting Limit	Result	Units	Notes*
---------	--------------	---------------	---------------	--------------------------------------	-----------------	--------	-------	--------

Sequoia Analytical - San Carlos

Total Purgeable Hydrocarbons (C6-C12), BTEX and MTBE by DHS LUFT

Purgeable Hydrocarbons as Gasoline	9040117	4/23/99	4/23/99		50.0	ND	ug/l	
Benzene	"	"	"		0.500	ND	"	
Toluene	"	"	"		0.500	ND	"	
Ethylbenzene	"	"	"		0.500	ND	"	
Xylenes (total)	"	"	"		0.500	ND	"	
Methyl tert-butyl ether	"	"	"		5.00	ND	"	
Surrogate: <i>a,a,a-Trifluorotoluene</i>	"	"	"	70.0-130		76.1	%	





Blaine Tech Services 1680 Rogers Avenue San Jose, CA 95112	Project: Chevron(S) Project Number: Chevron 9-0329, 990419 Y2 Project Manager: Christine Lillie	Sampled: 4/19/99 Received: 4/20/99 Reported: 5/4/99
--	---	---

Sample Description: C2
Laboratory Sample Number: L904261-02

Analyte	Batch Number	Date Prepared	Date Analyzed	Specific Method/ Surrogate Limits	Reporting Limit	Result	Units	Notes*
---------	--------------	---------------	---------------	--------------------------------------	-----------------	--------	-------	--------

Sequoia Analytical - San Carlos

Total Purgeable Hydrocarbons (C6-C12), BTEX and MTBE by DHS LUFT

Purgeable Hydrocarbons as Gasoline	9040117	4/23/99	4/23/99		2500	9900	ug/l	2
Benzene	"	"	"		25.0	1110	"	
Toluene	"	"	"		25.0	26.6	"	
Ethylbenzene	"	"	"		25.0	455	"	
Xylenes (total)	"	"	"		25.0	82.0	"	
Methyl tert-butyl ether	9040121	4/24/99	4/24/99		1000	33300	"	
Surrogate: <i>a,a,a</i> -Trifluorotoluene	9040117	4/23/99	4/23/99	70.0-130		79.1	%	





Blaine Tech Services 1680 Rogers Avenue San Jose, CA 95112	Project: Chevron(5) Project Number: Chevron 9-0329, 990419 Y2 Project Manager: Christine Lillie	Sampled: 4/19/99 Received: 4/20/99 Reported: 5/4/99
--	---	---

Sample Description: C6
Laboratory Sample Number: L904261-03

Analyte	Batch Number	Date Prepared	Date Analyzed	Specific Method/ Surrogate Limits	Reporting Limit	Result	Units	Notes*
---------	--------------	---------------	---------------	--------------------------------------	-----------------	--------	-------	--------

Sequoia Analytical - San Carlos

Total Purgeable Hydrocarbons (C6-C12), BTEX and MTBE by DHS LUFT

Purgeable Hydrocarbons as Gasoline	9040117	4/23/99	4/23/99		50.0	ND	ug/l	
Benzene	"	"	"		0.500	ND	"	
Toluene	"	"	"		0.500	ND	"	
Ethylbenzene	"	"	"		0.500	ND	"	
Xylenes (total)	"	"	"		0.500	ND	"	
Methyl tert-butyl ether	"	"	"		5.00	ND	"	
Surrogate: a,a,a-Trifluorotoluene	"	"	"	70.0-130		81.1	%	





Blaine Tech Services 1680 Rogers Avenue San Jose, CA 95112	Project: Chevron(5) Project Number: Chevron 9-0329, 990419 Y2 Project Manager: Christine Lillie	Sampled: 4/19/99 Received: 4/20/99 Reported: 5/4/99
--	---	---

Sample Description: TB
Laboratory Sample Number: L904261-04

Analyte	Batch Number	Date Prepared	Date Analyzed	Specific Method/ Surrogate Limits	Reporting Limit	Result	Units	Notes*
---------	--------------	---------------	---------------	--------------------------------------	-----------------	--------	-------	--------

Sequoia Analytical - San Carlos

Total Purgeable Hydrocarbons (C6-C12), BTEX and MTBE by DHS LUFT

Purgeable Hydrocarbons as Gasoline	9040133	4/27/99	4/27/99		50.0	ND	ug/l	
Benzene	"	"	"		0.500	ND	"	
Toluene	"	"	"		0.500	ND	"	
Ethylbenzene	"	"	"		0.500	ND	"	
Xylenes (total)	"	"	"		0.500	ND	"	
Methyl tert-butyl ether	"	"	"		5.00	ND	"	
Surrogate: <i>a,a,a</i> -Trifluorotoluene	"	"	"	70.0-130		92.1	%	





Blaine Tech Services 1680 Rogers Avenue San Jose, CA 95112	Project: Chevron(5) Project Number: Chevron 9-0329, 990419 Y2 Project Manager: Christine Lillie	Sampled: 4/19/99 Received: 4/20/99 Reported: 5/4/99
--	---	---

Total Purgeable Hydrocarbons (C6-C12), BTEX and MTBE by DHS LUFT/Quality Control
Sequoia Analytical - San Carlos

Analyte	Date Analyzed	Spike Level	Sample Result	QC Result	Units	Reporting Limit Recov. Limits	Recov. %	RPD Limit	RPD %	Notes*
Matrix Spike Dup (continued)	9040133-MSD1	L904200-05								
Surrogate: a,a,a-Trifluorotoluene	4/27/99	10.0		9.45	ug/l	70.0-130	94.5			



Field Data Sheets

CHEVRON WELL MONITORING DATA SHEET

Project #: 990419 03 72	Station #: 9-0329
Sampler: BT	Date: 4/19
Well I.D.: C2	Well Diameter: <u>2</u> 3 4 6 8
Total Well Depth: 14.78	Depth to Water: 1.17
Depth to Free Product:	Thickness of Free Product (feet):
Referenced to: <u>PVC</u> Grade	D.O. Meter (if req'd): YSI HACH

Well Diameter	Multiplier	Well Diameter	Multiplier
2"	0.16	5"	1.02
3"	0.37	6"	1.47
4"	0.65	Other	radius ² * 0.163

Purge Method: Bailer
 Disposable Bailer
 Middleburg
 Electric Submersible
 Extraction Pump
 Other: _____

Sampling Method: Bailer
 Disposable Bailer
 Extraction Port
 Other: _____

2.2	x	3	=	6.6	Gals.
1 Case Volume (Gals.)		Specified Volumes		Calculated Volume	

Time	Temp (°F)	pH	Cond.	Gals. Removed	Observations
1123	54.7	7.5	734	3	
1124	61.3	7.1	807	6	
1128	62.9	7.0	802	7	

Did well dewater? Yes No Gallons actually evacuated: 7

Sampling Time: 1130 Sampling Date: 4/19

Sample I.D.: C2 Laboratory: Sequoia CORE N. Creek Assoc. Labs

Analyzed for: TPH-G BTEX MTBE TPH-D Other: _____

Duplicate I.D.: Analyzed for: TPH-G BTEX MTBE TPH-D Other: _____

D.O. (if req'd):	Pre-purge:	mg/L	Post-purge:	mg/L
R.P. (if req'd):	Pre-purge:	mV	Post-purge:	mV

CHEVRON WELL MONITORING DATA SHEET

Project #: 990419 803 42	Station #: 9-0329
Sampler: BT	Date: 4/19
Well I.D.: C3	Well Diameter: <u>2</u> 3 4 6 8
Total Well Depth: 14.22	Depth to Water: 1.53
Depth to Free Product:	Thickness of Free Product (feet):
Referenced to: <u>PVC</u> Grade	D.O. Meter (if req'd): YSI HACH

Well Diameter	Multiplier	Well Diameter	Multiplier
2"	0.16	5"	1.02
3"	0.37	6"	1.47
4"	0.65	Other	radius ² * 0.163

Surge Method: Bailer
 ~~Disposable Bailer~~
 Middleburg
 Electric Submersible
 Extraction Pump
 Other: _____

Sampling Method: Bailer
 ~~Disposable Bailer~~
 Extraction Port
 Other: _____

2.2	x	3	=	6.6	Gals.
1 Case Volume (Gals.)		Specified Volumes		Calculated Volume	

Time	Temp (°F)	pH	Cond.	Gals. Removed	Observations
8:47	58.7	7.3	942	3	
9:49	62.3	6.9	816	4	
9:52	63.1	6.8	807	7	

Did well dewater? Yes No Gallons actually evacuated: 7

Sampling Time: 1055 Sampling Date: 4/19

Sample I.D.: C3 Laboratory: Sequoia CORE N. Creek Assoc. Labs

Analyzed for: TPH-G BTEX MTBE TPH-D Other: _____

Duplicate I.D.: _____ Analyzed for: TPH-G BTEX MTBE TPH-D Other: _____

D.O. (if req'd):	Pre-purge:	mg/L	Post-purge:	mg/L
R.P. (if req'd):	Pre-purge:	mV	Post-purge:	mV

CHEVRON WELL MONITORING DATA SHEET

Project #: 990419 08 Y2	Station #: 9-0329
Sampler: BT	Date: 4/19
Well I.D.: CG	Well Diameter: <u>2</u> 3 4 6 8
Total Well Depth: 112.31	Depth to Water: 1.31
Depth to Free Product: /	Thickness of Free Product (feet):
Referenced to: <u>PVC</u> Grade	D.O. Meter (if req'd): YSI HACH

Well Diameter	Multiplier	Well Diameter	Multiplier
2"	0.16	5"	1.02
3"	0.37	6"	1.47
4"	0.65	Other	radius ² * 0.163

Large Method: Bailer
 Disposable Bailer
 Middleburg
 Electric Submersible
 Extraction Pump
 Other: _____

Sampling Method: Bailer
 Disposable Bailer
 Extraction Port
 Other: _____

<u>2.5</u>	x	<u>3</u>	=	<u>7.5</u> Gals.
1 Case Volume (Gals.)		Specified Volumes		Calculated Volume

Time	Temp (°F)	pH	Cond.	Gals. Removed	Observations
108	62.7	6.8	823	3	
111	63.4	6.8	807	6	
115	63.5	6.8	811	8	

Is well dewatered? Yes No Gallons actually evacuated: _____

Sampling Time: 1117 Sampling Date: 4/19

Sample I.D.: CG Laboratory: Sequoia CORE N. Creek Assoc. Labs

Analyzed for: TPH-G BTEX MTBE TPH-D Other: _____

Duplicate I.D.: _____ Analyzed for: TPH-G BTEX MTBE TPH-D Other: _____

O. (if req'd):	Pre-purge:	mg/L	Post-purge:	mg/L
R.P. (if req'd):	Pre-purge:	mV	Post-purge:	mV