



**Shell Oil Products US**

October 16, 2003

Don Hwang  
Alameda County Health Care Services Agency  
1131 Harbor Bay Parkway, Suite 250  
Alameda, California 94502-6577

Alameda County  
OCT 21 2003  
Environmental Health

**Subject: Former Shell Service Station**  
500 40th Street  
Oakland, California  
Incident #97093400

Dear Mr. Hwang:

Attached for your review and comment is a copy of the *Third Quarter 2003 Monitoring Report* for the above referenced site. Upon information and belief, I declare, under penalty of perjury, that the information contained in the attached document is true and correct.

As always, please feel free to contact me directly at (559) 645-9306 with any questions or concerns.

Sincerely,

**Shell Oil Products US**

*Karen Petryna*

Karen Petryna  
Sr. Environmental Engineer

October 16, 2003

Don Hwang  
Alameda County Health Care Services Agency  
1131 Harbor Bay Parkway, Suite 250  
Alameda, California 94502-6577

Re: **Third Quarter 2003 Monitoring Report**  
Former Shell Service Station  
500 40th Street  
Oakland, California  
Incident #97093400  
Cambria Project #245-1513-002

Alameda County  
OCT 21 2003  
Environmental Health



Dear Mr. Hwang:

On behalf of Equilon Enterprises LLC dba Shell Oil Products US (Shell), Cambria Environmental Technology, Inc. (Cambria) is submitting this groundwater monitoring report in accordance with the reporting requirements of 23 CCR 2652d.

## THIRD QUARTER 2003 ACTIVITIES

**Groundwater Monitoring:** Blaine Tech Services, Inc. (Blaine) of San Jose, California gauged, sampled and measured dissolved oxygen (DO) in selected wells, calculated groundwater elevations, and compiled the analytical data. Cambria prepared a site vicinity map which includes well survey information (Figure 1) and a groundwater elevation contour map (Figure 2). Blaine's report, presenting the laboratory report and supporting field documents, is included as Attachment A.

**Area Well Survey:** At Shell's request, Cambria conducted an area well survey that identified the four water-producing wells shown on Figure 1 and listed in Table 1. The use of the wells is unknown; however, due to their distance at one-half mile or more west-northwest or west-southwest (cross gradient) of the site, it is unlikely that any of these wells would be impacted by chemicals originating from the site.

**Cambria  
Environmental  
Technology, Inc.**

5900 Hollis Street  
Suite A  
Emeryville, CA 94608  
Tel (510) 420-0700  
Fax (510) 420-9170

## ANTICIPATED FOURTH QUARTER 2003 ACTIVITIES

**Proposed Sampling Frequency Reductions:** In the *Second Quarter 2003 Monitoring Report*, Cambria presented a proposal to reduce groundwater monitoring per the table below.

Well	Proposed Monitoring Frequency	Rationale
EW-1	No further sampling, gauging semi-annually 2 <sup>nd</sup> and 4 <sup>th</sup> qtrs	All results below reporting limits since 11/96
MW-2	Semi-annual, 2 <sup>nd</sup> and 4 <sup>th</sup> qtrs	BTEX, MTBE below reporting limits since 10/98
MW-3	Semi-annual, 2 <sup>nd</sup> and 4 <sup>th</sup> qtrs	Concentrations fluctuate within a stable range
MW-4	No further sampling, gauging semi-annually 2 <sup>nd</sup> and 4 <sup>th</sup> qtrs	All results below reporting limits since 5/93, except 14.5 ppb MTBE in 4/00 which appears anomalous
MW-5	No further sampling, gauging semi-annually 2 <sup>nd</sup> and 4 <sup>th</sup> qtrs	All results below reporting limits since 11/94
OMW-6	Annual, 2 <sup>nd</sup> quarter	Concentrations are generally decreasing
MW-8	Annual in 2 <sup>nd</sup> qtr, gauging semi-annually in 2 <sup>nd</sup> and 4 <sup>th</sup> qtrs	BTEX, MTBE below reporting limits since 8/91
OMW-9	Annual, 2 <sup>nd</sup> quarter	Concentrations fluctuate within a stable range
OMW-10	No further sampling or gauging	All results below reporting limits for 4 monitoring events, except 6.6 ppb MTBE in 4/03
OMW-11	No further sampling or gauging	BTEX, MTBE below reporting limits since 5/98
OMW-12	No further sampling or gauging	BTEX, MTBE below reporting limits since 5/95
OMW-13	Annual, 2 <sup>nd</sup> quarter	Concentrations are generally decreasing

Unless otherwise directed by your agency, gauging of water levels and sampling of wells will be conducted according to the proposed monitoring frequency beginning in the fourth quarter of 2003. Due to the proposed monitoring frequency, Cambria will prepare and submit monitoring reports semi-annually following each monitoring event.

**Proposed Monitoring Well Destructions:** In the *Second Quarter 2003 Monitoring Report*, Cambria also recommended that wells EW-1, MW-4, MW-5, OMW-10, OMW-11 and OMW-12 be properly destroyed. Cambria submitted a *Well Destruction Work Plan* on August 20, 2003. Upon approval of the work plan by Alameda County Health Care Services Agency, Cambria will apply for the appropriate permits and schedule drilling.

**Groundwater Monitoring:** Blaine will gauge all accessible wells, collect groundwater samples from selected wells, measure DO in selected wells, and tabulate the data. Cambria will prepare a monitoring report.

**CLOSING**


We appreciate the opportunity to work with you on this project. Please call Melody Munz at (510) 420-3324 if you have any questions or comments.



Sincerely,  
**Cambria Environmental Technology, Inc**

Melody Munz  
Project Engineer

Matthew W. Derby, P.E.  
Senior Project Engineer



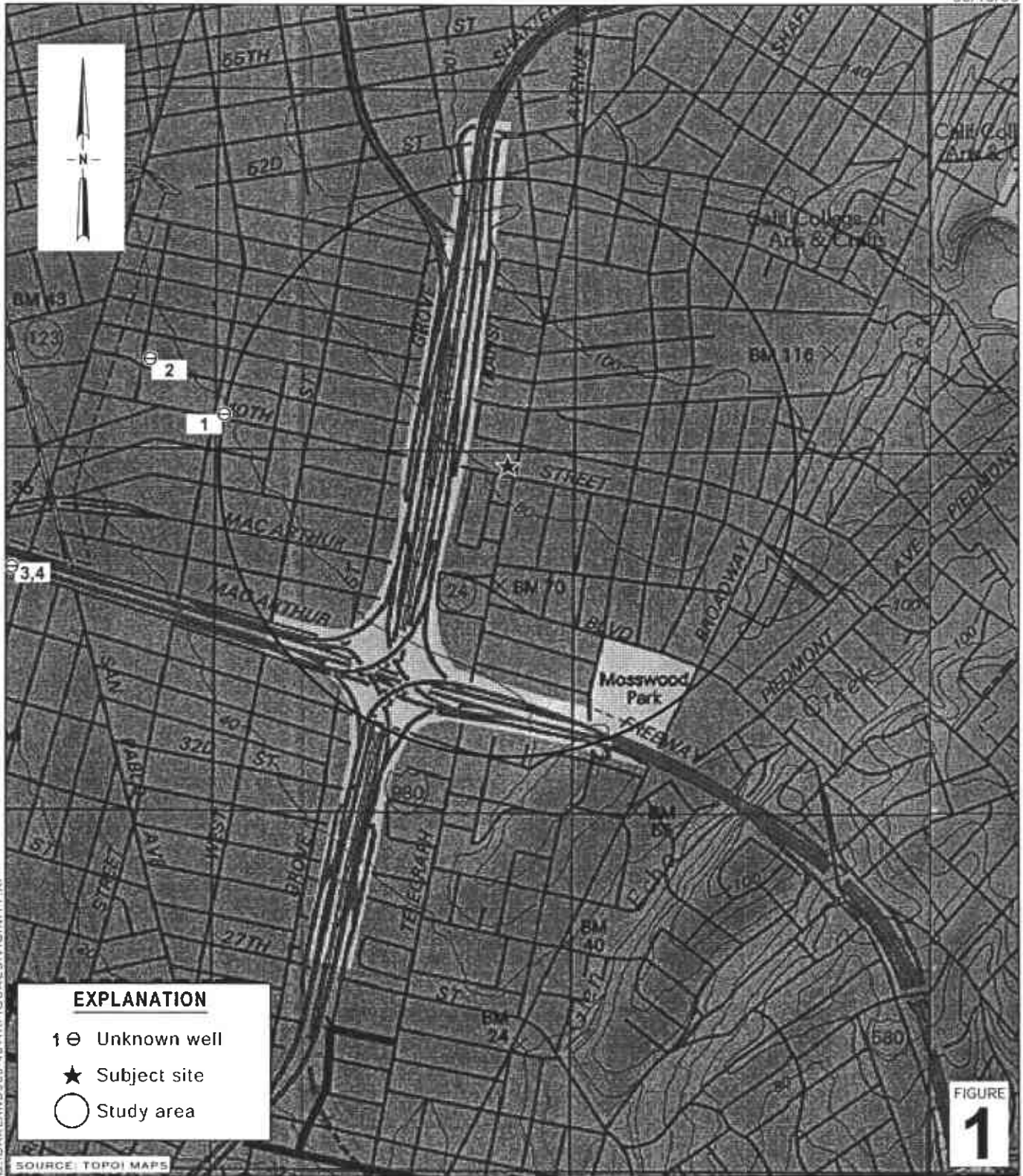
Figures: 1 - Vicinity/Area Well Survey Map  
2 - Groundwater Elevation Contour Map

Table: 1 - Department of Well Resources Well Survey Results

Attachment: A - Blaine Groundwater Monitoring Report and Field Notes

cc: Karen Petryna, Shell Oil Products US, P.O. Box 7869, Burbank, CA 91510-7869  
Joseph H Chan & Ivy T Wong, 21213-B Hawthorne Blvd. #5146, Torrance, CA 94609

G:\Oakland 500 40th\Qm\3q03\3q03qm.doc



**Former Shell Service Station**  
 500 40th Street  
 Oakland, California  
 Incident #97093400



**Vicinity/Area Well  
 Survey Map**  
 (1/2-Mile Radius)



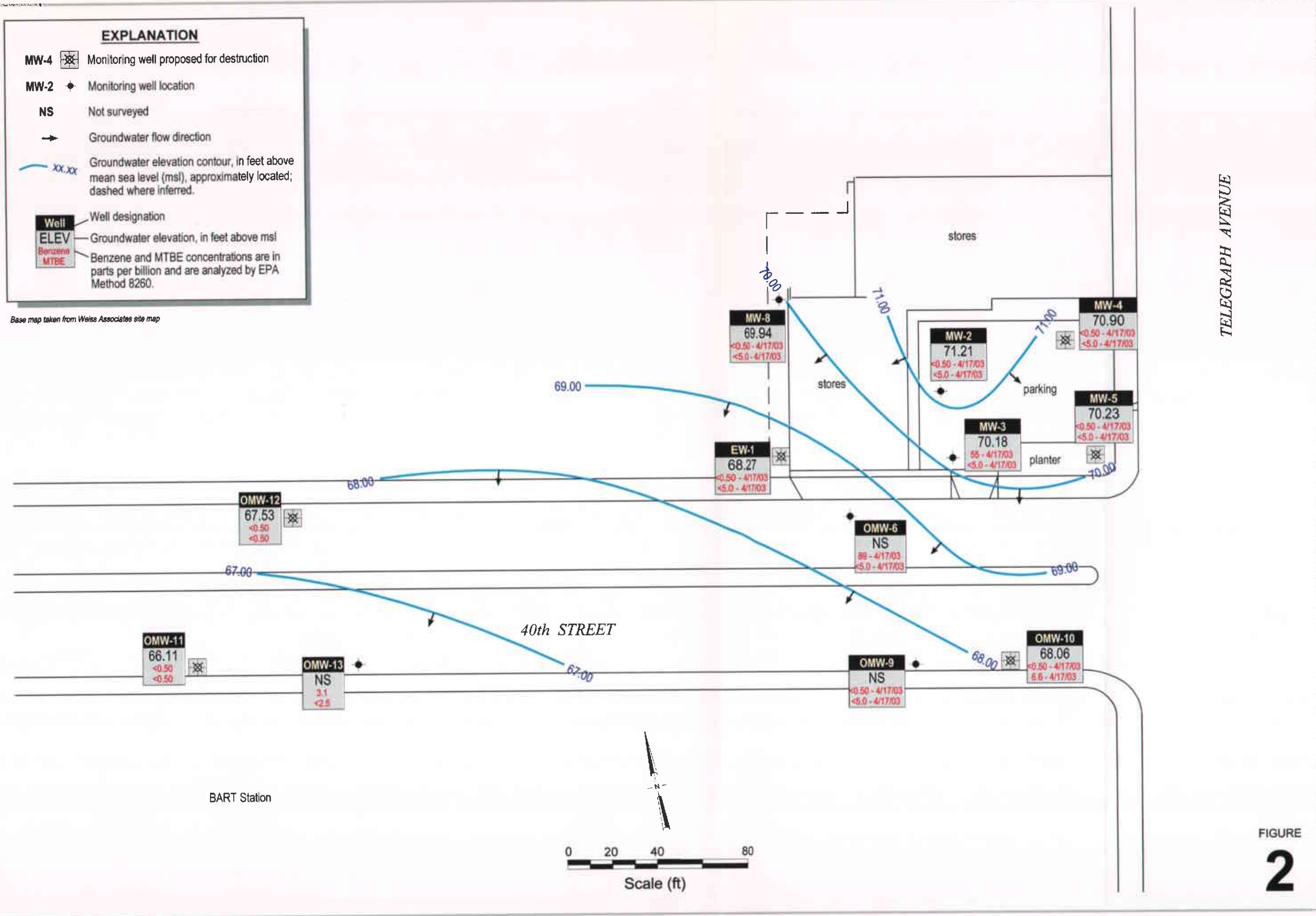
FIGURE  
**2**

**EXPLANATION**

- MW-4 Monitoring well proposed for destruction
- MW-2 Monitoring well location
- NS Not surveyed
- Groundwater flow direction
- xx.xx Groundwater elevation contour, in feet above mean sea level (msl), approximately located; dashed where inferred.

Well	Well designation
ELEV	Groundwater elevation, in feet above msl
Benzene MTBE	Benzene and MTBE concentrations are in parts per billion and are analyzed by EPA Method 8260.

Base map taken from Weiss Associates site map



G:\OAKLAND\500-40TH\FIGURES\3QM03.MP.DWG

# CAMBRIA

**Table 1. Department of Well Resources Well Survey Results**

Former Shell-branded Service Station, 500 40th Street, Oakland, California. Incident # 97093400

Map ID	Well ID	Owner Well ID	Install Date	Owner	Use	Depth (fbg)	Screened Interval (fbg)	Sealed Interval (fbg)	Well Status	Direction From Site	Miles From Site
1	01-738	---	5/8/28	Toscani Bakery	UNK	108	---	---	UNK	WNW	0.50
2	01-741	---	8/1/26	California Linen Supply	UNK	510	38-48 160-180 400-414	---	UNK	WNW	0.65
3	01-737	---	4/30/27	City of Paris Laundry	UNK	275	22-4 125-150 178-198 210-240	---	UNK	WSW	0.88
4	01-745	---	---	City of Paris Cleaning and Dyeing Works	UNK	97	0-42	---	UNK	WSW	0.88

**Notes and Abbreviations:**

Well information provided by the Alameda County Water District.

Map ID number refers to map location on Figure 1.

Well ID = California State well identification number as recorded by the Department of Water Resources in Sacramento, California

fbg = feet below grade

UNK = Unknown

"---" = information not provided on well log

**ATTACHMENT A**  
**Blaine Groundwater Monitoring Report**  
**and Field Notes**



**BLAINE**  
TECH SERVICES, INC.



1680 ROGERS AVENUE  
SAN JOSE, CA 95112-1105  
(408) 573-7771 FAX  
(408) 573-0555 PHONE  
CONTRACTOR'S LICENSE #746684  
www.blainetech.com

August 5, 2003

Karen Petryna  
Shell Oil Products US  
P.O. Box 7869  
Burbank, CA 91510-7869

Third Quarter 2003 Groundwater Monitoring at  
Former Shell Service Station  
500 40<sup>th</sup> Street  
Oakland, CA

Monitoring performed on July 17, 2003

---

Groundwater Monitoring Report 030717-RH-1

This report covers the routine monitoring of groundwater wells at this Former Shell facility. In accordance with standard procedures that conform to Regional Water Quality Control Board requirements, routine field data collection includes depth to water, total well depth, thickness of any separate immiscible layer, water column volume, calculated purge volume (if applicable), elapsed evacuation time (if applicable), total volume of water removed (if applicable), and standard water parameter instrument readings. Sample material is collected, contained, stored, and transported to the laboratory in conformance with EPA standards. Purgewater (if applicable) is, likewise, collected and transported to the Martinez Refining Company.

Basic field information is presented alongside analytical values excerpted from the laboratory report in the cumulative table of **WELL CONCENTRATIONS**. The full analytical report for the most recent samples and the field data sheets are attached to this report.

At a minimum, Blaine Tech Services, Inc. field personnel are certified on completion of a forty-hour Hazardous Materials and Emergency Response training course per 29 CFR 1910.120. Field personnel are also enrolled in annual eight-hour refresher courses.

Blaine Tech Services, Inc. conducts sampling and documentation assignments of this type as an independent third party. Our activities at this site consisted of objective data and sample collection only. No interpretation of analytical results, defining of hydrological conditions or formulation of recommendations was performed.

Please call if you have any questions.

Yours truly,

Leon Gearhart  
Project Coordinator

LG/jt

attachments: Cumulative Table of WELL CONCENTRATIONS  
Certified Analytical Report  
Field Data Sheets

cc: Anni Kreml  
Cambria Environmental Technology, Inc.  
5900 Hollis Street, Suite A  
Oakland, CA 94608

**WELL CONCENTRATIONS**  
**Former Shell Service Station**  
**500 40th/Telegraph**  
**Oakland, CA**

Well ID	Date	TPPH (ug/L)	TEPH (ug/L)	B (ug/L)	T (ug/L)	E (ug/L)	X (ug/L)	MTBE 8020 (ug/L)	MTBE 8260 (ug/L)	TOC (MSL)	Depth to Water (ft)	GW Elevation (MSL)	SPH Thickness (ft)	D.O. Reading (ppm)
EW-1	08/06/1991	180	<50	5.4	<0.5	0.9	0.7	NA	NA	78.26	NA	NA	NA	NA
EW-1	10/30/1991	70	<50	2.6	<0.5	<0.5	<0.5	NA	NA	78.26	12.72	65.54	NA	NA
EW-1	02/15/1992	<50	NA	2.1	<0.5	<0.5	<0.5	NA	NA	78.26	NA	NA	NA	NA
EW-1	03/18/1992	NA	NA	NA	NA	NA	NA	NA	NA	78.26	11.71	66.55	NA	NA
EW-1	05/22/1992	99	NA	4.1	<0.5	<0.5	<0.5	NA	NA	78.26	12.84	65.42	NA	NA
EW-1	08/19/1992	140	NA	6.6	<0.5	<0.5	<0.5	NA	NA	78.26	13.04	65.22	NA	NA
EW-1	11/18/1992	56	NA	<0.5	<0.5	<0.5	<0.5	NA	NA	78.26	12.90	65.36	NA	NA
EW-1	02/11/1993	63	NA	<0.5	<0.5	<0.5	0.9	NA	NA	78.26	11.28	66.98	NA	NA
EW-1 (D)	02/11/1993	63	NA	<0.5	<0.5	<0.5	0.8	NA	NA	78.26	NA	NA	NA	NA
EW-1	05/19/1993	60a	NA	<0.5	<0.5	<0.5	<0.5	NA	NA	78.26	12.52	65.74	NA	NA
EW-1	08/18/1993	NA	NA	NA	NA	NA	NA	NA	NA	78.26	12.48	65.78	NA	NA
EW-1	11/17/1993	170	NA	17	<0.5	<0.5	<0.5	NA	NA	78.26	12.63	65.63	NA	NA
EW-1 (D)	11/17/1993	190	NA	17	<0.5	<0.5	<0.5	NA	NA	78.26	NA	NA	NA	NA
EW-1	02/18/1994	NA	NA	NA	NA	NA	NA	NA	NA	78.26	11.38	66.88	NA	NA
EW-1	05/26/1994	<50	NA	3.5	<0.5	<0.5	0.51	NA	NA	78.26	12.02	66.24	NA	NA
EW-1	08/29/1994	NA	NA	NA	NA	NA	NA	NA	NA	78.26	12.76	65.50	NA	NA
EW-1	11/11/1994	200	NA	13	0.88	<0.5	<0.5	NA	NA	78.26	11.08	67.18	NA	NA
EW-1	02/03/1995	NA	NA	NA	NA	NA	NA	NA	NA	78.26	10.88	67.38	NA	NA
EW-1	05/07/1995	90	NA	8.6	<0.5	<0.5	<0.5	NA	NA	78.26	11.32	66.94	NA	NA
EW-1	08/02/1995	NA	NA	NA	NA	NA	NA	NA	NA	78.26	11.76	66.50	NA	NA
EW-1	11/02/1995	240	NA	12	1.5	0.6	1.9	NA	NA	78.26	12.80	65.46	NA	NA
EW-1	02/24/1996	NA	NA	NA	NA	NA	NA	NA	NA	78.26	10.15	68.11	NA	NA
EW-1	05/04/1996	<50	NA	1.4	<0.50	<0.50	<0.50	4.1	NA	78.26	12.26	66.00	NA	NA
EW-1	09/07/1996	NA	NA	NA	NA	NA	NA	NA	NA	78.26	13.43	64.83	NA	NA
EW-1	11/24/1996	<50	NA	<0.50	<0.50	<0.50	<0.50	<2.5	NA	78.26	12.24	66.02	NA	NA
EW-1	02/23/1997	NA	NA	NA	NA	NA	NA	NA	NA	78.26	12.20	66.06	NA	NA
EW-1	05/01/1997	<50	NA	<0.50	<0.50	<0.50	<0.50	<2.5	NA	78.26	12.97	65.29	NA	NA
EW-1	07/22/1997	NA	NA	NA	NA	NA	NA	NA	NA	78.26	13.43	64.83	NA	NA

**WELL CONCENTRATIONS**  
**Former Shell Service Station**  
**500 40th/Telegraph**  
**Oakland, CA**

Well ID	Date	TPPH (ug/L)	TEPH (ug/L)	B (ug/L)	T (ug/L)	E (ug/L)	X (ug/L)	MTBE 8020 (ug/L)	MTBE 8260 (ug/L)	TOC (MSL)	Depth to Water (ft.)	GW Elevation (MSL)	SPH Thickness (ft.)	D.O. Reading (ppm)
EW-1	11/04/1997	<50	NA	<0.50	<0.50	<0.50	<0.50	<5.0	NA	78.26	13.20	65.06	NA	NA
EW-1	01/21/1998	NA	NA	NA	NA	NA	NA	NA	NA	78.26	10.52	67.74	NA	NA
EW-1	05/11/1998	<50	NA	<0.50	<0.50	<0.50	<0.50	<2.5	NA	78.26	12.35	65.91	NA	NA
EW-1	08/11/1998	NA	NA	NA	NA	NA	NA	NA	NA	78.26	12.90	65.36	NA	NA
EW-1	10/20/1998	<50	NA	<0.50	<0.50	<0.50	<0.50	<2.5	NA	78.26	13.34	64.92	NA	NA
EW-1	02/08/1999	NA	NA	NA	NA	NA	NA	NA	NA	78.26	9.28	68.98	NA	NA
EW-1	04/12/1999	<50.0	NA	<0.500	<0.500	<0.500	<0.500	<5.00	NA	78.26	10.28	67.98	NA	NA
EW-1	07/27/1999	NA	NA	NA	NA	NA	NA	NA	NA	78.26	13.04	65.22	NA	NA
EW-1	10/25/1999	<50.0	NA	0.885	<0.500	<0.500	<0.500	<5.00	NA	78.26	13.12	65.14	NA	NA
EW-1	01/24/2000	NA	NA	NA	NA	NA	NA	NA	NA	78.26	10.50	67.76	NA	2.0
EW-1	04/24/2000	<50.0	NA	<0.500	<0.500	<0.500	<0.500	<2.50	NA	78.26	12.05	66.21	NA	1.8
EW-1	07/24/2000	NA	NA	NA	NA	NA	NA	NA	NA	78.26	13.00	65.26	NA	NA
EW-1	11/01/2000	<50.0	NA	<0.500	<0.500	<0.500	<0.500	<2.50	NA	78.26	12.15	66.11	NA	2.4
EW-1	01/19/2001	NA	NA	NA	NA	NA	NA	NA	NA	78.26	12.24	66.02	NA	4.4
EW-1	04/13/2001	<50.0	NA	<0.500	<0.500	<0.500	<0.500	<2.50	NA	78.26	12.56	65.70	NA	5.8
EW-1	07/09/2001	NA	NA	NA	NA	NA	NA	NA	NA	78.26	12.97	65.29	NA	4.2
EW-1	10/18/2001	<50	NA	<0.50	<0.50	<0.50	<0.50	NA	<5.0	78.26	13.69	64.57	NA	0.3
EW-1	01/24/2002	NA	NA	NA	NA	NA	NA	NA	NA	78.26	11.98	66.28	NA	c
EW-1	05/10/2002	<50	NA	<0.50	<0.50	<0.50	<0.50	NA	<5.0	78.26	12.68	65.58	NA	2.3
EW-1	07/18/2002	Well inaccessible		NA	NA	NA	NA	NA	NA	78.26	NA	NA	NA	NA
EW-1	10/31/2002	<50	NA	<0.50	<0.50	<0.50	<0.50	NA	<5.0	81.11	13.38	67.73	NA	NA
EW-1	01/30/2003	NA	NA	NA	NA	NA	NA	NA	NA	81.11	11.43	69.68	NA	NA
EW-1	04/17/2003	<50	NA	<0.50	<0.50	<0.50	<1.0	NA	<5.0	81.11	11.55	69.56	NA	NA
EW-1	07/17/2003	NA	NA	NA	NA	NA	NA	NA	NA	81.11	12.84	68.27	NA	NA
MW-2	08/06/1991	1200	230	59	1.1	38	56	NA	NA	80.80	12.12	68.68	NA	NA
MW-2	10/30/1991	520	300	56	<0.5	56	100	NA	NA	80.80	11.70	69.10	NA	NA
MW-2	02/15/1992	2300	2200a	87	<2.5	88	150	NA	NA	80.80	NA	NA	NA	NA

**WELL CONCENTRATIONS**  
**Former Shell Service Station**  
**500 40th/Telegraph**  
**Oakland, CA**

Well ID	Date	TPPH (ug/L)	TEPH (ug/L)	B (ug/L)	T (ug/L)	E (ug/L)	X (ug/L)	MTBE 8020 (ug/L)	MTBE 8260 (ug/L)	TOC (MSL)	Depth to Water (ft.)	GW Elevation (MSL)	SPH Thickness (ft.)	D.O. Reading (ppm)
MW-2	03/18/1992	NA	NA	NA	NA	NA	NA	NA	NA	80.80	11.10	69.70	NA	NA
MW-2	05/22/1992	700	NA	24	1.0	34	48	NA	NA	80.80	12.12	68.68	NA	NA
MW-2	08/19/1992	740	NA	21	<2.5	24	26	NA	NA	80.80	12.18	68.62	NA	NA
MW-2 (D)	08/19/1992	840	NA	31	<2.5	36	43	NA	NA	80.80	NA	NA	NA	NA
MW-2	11/18/1992	920	NA	19	<2.5	30	51	NA	NA	80.80	12.03	68.77	NA	NA
MW-2 (D)	11/18/1992	870	NA	25	<2.5	34	52	NA	NA	80.80	NA	NA	NA	NA
MW-2	02/11/1993	1000	NA	25	6.0	43	73	NA	NA	80.80	11.15	69.65	NA	NA
MW-2	05/19/1993	570	NA	19	<0.5	37	42	NA	NA	80.80	11.80	69.00	NA	NA
MW-2	08/18/1993	Well inaccessible		NA	NA	NA	NA	NA	NA	80.80	NA	NA	NA	NA
MW-2	11/17/1993	250	NA	10	<1.0	26	20	NA	NA	80.80	12.00	68.80	NA	NA
MW-2	02/18/1994	Well inaccessible		NA	NA	NA	NA	NA	NA	80.80	NA	NA	NA	NA
MW-2	05/26/1994	620	NA	17	1.4	25	31	NA	NA	80.80	11.61	69.19	NA	NA
MW-2 (D)	05/26/1994	600	NA	16	1.2	24	29	NA	NA	80.80	NA	NA	NA	NA
MW-2	08/29/1994	NA	NA	NA	NA	NA	NA	NA	NA	80.80	11.96	68.84	NA	NA
MW-2	11/11/1994	1100	NA	28	3.1	39	65	NA	NA	80.80	10.74	70.06	NA	NA
MW-2	02/03/1995	NA	NA	NA	NA	NA	NA	NA	NA	80.80	11.58	69.22	NA	NA
MW-2	05/07/1995	700	NA	15	<0.5	35	39	NA	NA	80.80	10.98	69.82	NA	NA
MW-2	08/02/1995	NA	NA	NA	NA	NA	NA	NA	NA	80.80	11.90	68.90	NA	NA
MW-2	11/02/1995	140	NA	2.3	<0.5	4.4	3.7	NA	NA	80.80	12.12	68.68	NA	NA
MW-2	02/24/1996	NA	NA	NA	NA	NA	NA	NA	NA	80.80	10.25	70.55	NA	NA
MW-2	05/04/1996	140	NA	2.1	<0.50	4.6	4.9	6.2	NA	80.80	11.30	69.50	NA	NA
MW-2	09/07/1996	NA	NA	NA	NA	NA	NA	NA	NA	80.80	15.10	65.70	NA	NA
MW-2	11/24/1996	620	NA	9.7	<0.50	2.0	46	<2.5	NA	80.80	12.13	68.67	NA	NA
MW-2	02/23/1997	NA	NA	NA	NA	NA	NA	NA	NA	80.80	12.01	68.79	NA	NA
MW-2	05/01/1997	<50	NA	<0.50	<0.50	<0.50	<0.50	<2.5	NA	80.80	12.94	67.86	NA	NA
MW-2	07/22/1997	NA	NA	NA	NA	NA	NA	NA	NA	80.80	13.22	67.58	NA	NA
MW-2	11/04/1997	<50	NA	<0.50	<0.50	<0.50	<0.50	<5.0	NA	80.80	13.00	67.80	NA	NA
MW-2	01/21/1998	NA	NA	NA	NA	NA	NA	NA	NA	80.80	10.47	70.33	NA	NA

**WELL CONCENTRATIONS**  
**Former Shell Service Station**  
**500 40th/Telegraph**  
**Oakland, CA**

Well ID	Date	TPPH (ug/L)	TEPH (ug/L)	B (ug/L)	T (ug/L)	E (ug/L)	X (ug/L)	MTBE 8020 (ug/L)	MTBE 8260 (ug/L)	TOC (MSL)	Depth to Water (ft.)	GW Elevation (MSL)	SPH Thickness (ft.)	D.O. Reading (ppm)
MW-2	05/11/1998	59	NA	0.56	<0.50	<0.50	<0.50	<2.5	NA	80.80	12.49	68.31	NA	NA
MW-2	08/11/1998	NA	NA	NA	NA	NA	NA	NA	NA	80.80	12.82	67.98	NA	NA
MW-2	10/20/1998	<50	NA	<0.50	<0.50	<0.50	<0.50	<2.5	NA	80.80	13.13	67.67	NA	NA
MW-2	02/08/1999	NA	NA	NA	NA	NA	NA	NA	NA	80.80	9.10	71.70	NA	NA
MW-2	04/12/1999	<50.0	NA	<0.500	<0.500	<0.500	<0.500	<5.00	NA	80.80	10.06	70.74	NA	NA
MW-2	07/27/1999	NA	NA	NA	NA	NA	NA	NA	NA	80.80	12.81	67.99	NA	NA
MW-2	10/25/1999	<50.0	NA	<0.500	<0.500	<0.500	<0.500	<5.00	NA	80.80	12.89	67.91	NA	NA
MW-2	01/24/2000	Well inaccessible		NA	NA	NA	NA	NA	NA	80.80	NA	NA	NA	NA
MW-2	04/24/2000	<50.0	NA	<0.500	<0.500	<0.500	<0.500	<2.50	NA	80.80	19.35	61.45	NA	1.8
MW-2	07/24/2000	NA	NA	NA	NA	NA	NA	NA	NA	80.80	12.83	67.97	NA	NA
MW-2	11/01/2000	53.2	NA	<0.500	<0.500	<0.500	<0.500	<2.50	NA	80.80	11.75	69.05	NA	2.4
MW-2	01/19/2001	NA	NA	NA	NA	NA	NA	NA	NA	80.80	12.22	68.58	NA	5.8
MW-2	04/13/2001	<50.0	NA	<0.500	<0.500	<0.500	<0.500	<2.50	NA	80.80	12.40	68.40	NA	3.0
MW-2	07/09/2001	NA	NA	NA	NA	NA	NA	NA	NA	80.80	12.98	67.82	NA	3.4
MW-2	10/18/2001	71	NA	<0.50	<0.50	<0.50	<0.50	NA	<5.0	80.80	12.87	67.93	NA	0.7
MW-2	01/24/2002	NA	NA	NA	NA	NA	NA	NA	NA	80.80	12.13	68.67	NA	1.4
MW-2	05/10/2002	74	NA	<0.50	<0.50	<0.50	<0.50	NA	<5.0	80.80	12.69	68.11	NA	1.4
MW-2	07/18/2002	NA	NA	NA	NA	NA	NA	NA	NA	80.80	12.84	67.96	NA	1.2
MW-2	10/31/2002	<50	NA	<0.50	<0.50	<0.50	<0.50	NA	<5.0	83.66	13.15	70.51	NA	NA
MW-2	01/30/2003 d	NA	NA	NA	NA	NA	NA	NA	NA	83.78	11.97	71.81	NA	NA
MW-2	04/17/2003	85	NA	<0.50	<0.50	<0.50	<1.0	NA	<5.0	83.78	12.19	71.59	NA	NA
MW-2	07/17/2003	NA	NA	NA	NA	NA	NA	NA	NA	83.78	12.57	71.21	NA	NA
MW-3	08/06/1991	1900	470	220	57	57	260	NA	NA	79.60	11.12	68.48	NA	NA
MW-3	10/30/1991	1900	480	160	28	63	180	NA	NA	79.60	10.93	68.67	NA	NA
MW-3	02/15/1992	2300	780a	170	31	59	180	NA	NA	79.60	NA	NA	NA	NA
MW-3	03/18/1992	NA	NA	NA	NA	NA	NA	NA	NA	79.60	10.54	69.06	NA	NA
MW-3	05/22/1992	1500	NA	160	20	44	140	NA	NA	79.60	10.79	68.81	NA	NA

**WELL CONCENTRATIONS**  
**Former Shell Service Station**  
**500 40th/Telegraph**  
**Oakland, CA**

Well ID	Date	TPPH (ug/L)	TEPH (ug/L)	B (ug/L)	T (ug/L)	E (ug/L)	X (ug/L)	MTBE 8020 (ug/L)	MTBE 8260 (ug/L)	TOC (MSL)	Depth to Water (ft.)	GW Elevation (MSL)	SPH Thickness (ft.)	D.O. Reading (ppm)
MW-3	08/19/1992	4500	NA	210	64	89	310	NA	NA	79.60	11.23	68.37	NA	NA
MW-3	11/18/1992	2400	NA	81	14	39	140	NA	NA	79.60	11.20	68.40	NA	NA
MW-3	02/11/1993	3000	NA	200	47	90	260	NA	NA	79.60	11.00	68.60	NA	NA
MW-3	05/19/1993	2100	NA	240	44	100	330	NA	NA	79.60	11.16	68.44	NA	NA
MW-3	08/18/1993	NA	NA	NA	NA	NA	NA	NA	NA	79.60	11.35	68.25	NA	NA
MW-3	11/17/1993	1000	NA	110	13	60	150	NA	NA	79.60	11.10	68.50	NA	NA
MW-3	02/18/1994	NA	NA	NA	NA	NA	NA	NA	NA	79.60	10.76	68.84	NA	NA
MW-3	05/26/1994	1100	NA	200	17	29	58	NA	NA	79.60	11.85	67.75	NA	NA
MW-3	08/29/1994	NA	NA	NA	NA	NA	NA	NA	NA	79.60	10.40	69.20	NA	NA
MW-3	11/11/1994	870	NA	130	10	38	87	NA	NA	79.60	10.04	69.56	NA	NA
MW-3 (D)	11/11/1994	1000	NA	120	10	42	92	NA	NA	79.60	NA	NA	NA	NA
MW-3	02/03/1995	NA	NA	NA	NA	NA	NA	NA	NA	79.60	10.06	69.54	NA	NA
MW-3	05/07/1995	1300	NA	180	7.5	54	110	NA	NA	79.60	10.11	69.49	NA	NA
MW-3	08/02/1995	NA	NA	NA	NA	NA	NA	NA	NA	79.60	11.02	68.58	NA	NA
MW-3	11/02/1995	370	NA	36	1.8	16	21	NA	NA	79.60	10.97	68.63	NA	NA
MW-3	02/24/1996	NA	NA	NA	NA	NA	NA	NA	NA	79.60	9.61	69.99	NA	NA
MW-3	05/04/1996	460	NA	54	1.9	18	28	20	NA	79.60	10.40	69.20	NA	NA
MW-3	09/07/1996	NA	NA	NA	NA	NA	NA	NA	NA	79.60	13.55	66.05	NA	NA
MW-3	11/24/1996	2800	NA	290	<10	29	39	<50	NA	79.60	11.83	67.77	NA	NA
MW-3	02/23/1997	NA	NA	NA	NA	NA	NA	NA	NA	79.60	11.81	67.79	NA	NA
MW-3	05/01/1997	2000	NA	120	<5.0	53	14	60	NA	79.60	12.34	67.26	NA	NA
MW-3	07/22/1997	NA	NA	NA	NA	NA	NA	NA	NA	79.60	12.86	66.74	NA	NA
MW-3	11/04/1997	470	NA	120	<2.5	<2.5	7.3	<25	NA	79.60	12.62	66.98	NA	NA
MW-3	01/21/1998	NA	NA	NA	NA	NA	NA	NA	NA	79.60	10.78	68.82	NA	NA
MW-3	05/11/1998	4400	NA	260	<10	220	36	170	NA	79.60	11.98	67.62	NA	NA
MW-3	08/11/1998	NA	NA	NA	NA	NA	NA	NA	NA	79.60	12.38	67.22	NA	NA
MW-3	10/20/1998	1700	NA	120	<2.0	18	7.1	19	NA	79.60	12.55	67.05	NA	NA
MW-3 (D)	10/20/1998	1400	NA	120	<5.0	18	<5.0	80	NA	79.60	NA	NA	NA	NA

**WELL CONCENTRATIONS**  
**Former Shell Service Station**  
**500 40th/Telegraph**  
**Oakland, CA**

Well ID	Date	TPPH (ug/L)	TEPH (ug/L)	B (ug/L)	T (ug/L)	E (ug/L)	X (ug/L)	MTBE 8020 (ug/L)	MTBE 8260 (ug/L)	TOC (MSL)	Depth to Water (ft.)	GW Elevation (MSL)	SPH Thickness (ft.)	D.O. Reading (ppm)
MW-3	02/08/1999	NA	NA	NA	NA	NA	NA	NA	NA	79.60	8.53	71.07	NA	NA
MW-3	04/12/1999	8040	NA	554	30	436	624	160	NA	79.60	10.19	69.41	NA	NA
MW-3	07/27/1999	NA	NA	NA	NA	NA	NA	NA	NA	79.60	12.21	67.39	NA	NA
MW-3	10/25/1999	827	NA	31	2.23	14.5	6.71	<10.0	NA	79.60	12.35	67.25	NA	NA
MW-3	01/24/2000	Well inaccessible		NA	NA	NA	NA	NA	NA	79.60	NA	NA	NA	NA
MW-3	04/24/2000	1470	NA	121	<5.00	63.8	14.1	<25.0	NA	79.60	11.75	67.85	NA	1.0
MW-3	07/24/2000	NA	NA	NA	NA	NA	NA	NA	NA	79.60	12.56	67.04	NA	NA
MW-3	11/01/2000	1550	NA	143	<1.25	36.4	35.3	24.4	NA	79.60	11.48	68.12	NA	2.2
MW-3	01/19/2001	NA	NA	NA	NA	NA	NA	NA	NA	79.60	11.83	67.77	NA	6.6
MW-3	04/13/2001	2560	NA	250	<10.0	108	<10.0	92.1	NA	79.60	12.08	67.52	NA	3.6
MW-3	07/09/2001	NA	NA	NA	NA	NA	NA	NA	NA	79.60	12.68	66.92	NA	2.8
MW-3	10/18/2001	2300	NA	150	0.90	42	11	NA	<5.0	79.60	13.21	66.39	NA	0.1
MW-3	01/24/2002	NA	NA	NA	NA	NA	NA	NA	NA	79.60	11.83	67.77	NA	2.3
MW-3	05/10/2002	3300	NA	77	0.60	94	3.1	NA	<5.0	79.60	12.24	67.36	NA	1.5
MW-3	07/18/2002	NA	NA	NA	NA	NA	NA	NA	NA	79.60	12.43	67.17	NA	2.1
MW-3	10/31/2002	2100	NA	89	0.57	26	5.7	NA	<5.0	82.46	12.60	69.86	NA	2.0
MW-3	01/30/2003	NA	NA	NA	NA	NA	NA	NA	NA	82.46	11.76	70.70	NA	4.6
MW-3	04/17/2003	2100	NA	55	0.79	100	110	NA	<5.0	82.46	11.80	70.66	NA	1.8
MW-3	07/17/2003	NA	NA	NA	NA	NA	NA	NA	NA	82.46	12.28	70.18	NA	4.0
MW-4	08/06/1991	<50	<50	<0.5	<0.5	<0.5	<0.5	NA	NA	81.00	12.36	68.64	NA	NA
MW-4	10/30/1991	50	<50	<0.5	<0.5	<0.5	<0.5	NA	NA	81.00	12.02	68.98	NA	NA
MW-4	02/15/1992	90	NA	0.9	<0.5	<0.5	<0.5	NA	NA	81.00	NA	NA	NA	NA
MW-4	03/18/1992	NA	NA	NA	NA	NA	NA	NA	NA	81.00	11.34	69.66	NA	NA
MW-4	05/22/1992	<50	NA	<0.5	<0.5	<0.5	<0.5	NA	NA	81.00	12.35	68.65	NA	NA
MW-4	08/19/1992	82a	NA	<0.5	<0.5	<0.5	<0.5	NA	NA	81.00	12.41	68.59	NA	NA
MW-4	11/18/1992	85a	NA	<0.5	<0.5	<0.5	<0.5	NA	NA	81.00	12.28	68.72	NA	NA
MW-4	02/11/1993	62a	NA	<0.5	<0.5	<0.5	<0.5	NA	NA	81.00	11.65	69.35	NA	NA



**WELL CONCENTRATIONS**  
**Former Shell Service Station**  
**500 40th/Telegraph**  
**Oakland, CA**

Well ID	Date	TPPH (ug/L)	TEPH (ug/L)	B (ug/L)	T (ug/L)	E (ug/L)	X (ug/L)	MTBE 8020 (ug/L)	MTBE 8260 (ug/L)	TOC (MSL)	Depth to Water (ft)	GW Elevation (MSL)	SPH Thickness (ft.)	D.O. Reading (ppm)
MW-4	05/19/1993	<50	NA	<0.5	<0.5	<0.5	<0.5	NA	NA	81.00	11.92	69.08	NA	NA
MW-4	08/18/1993	Well inaccessible		NA	NA	NA	NA	NA	NA	81.00	NA	NA	NA	NA
MW-4	11/17/1993	<50	NA	<0.5	<0.5	<0.5	<0.5	NA	NA	81.00	12.24	68.76	NA	NA
MW-4	02/18/1994	NA	NA	NA	NA	NA	NA	NA	NA	81.00	11.69	69.31	NA	NA
MW-4	05/26/1994	<50	NA	<0.5	<0.5	<0.5	<0.5	NA	NA	81.00	12.00	69.00	NA	NA
MW-4	11/11/1994	<50	NA	<0.5	<0.5	<0.5	<0.5	NA	NA	81.00	11.30	69.70	NA	NA
MW-4	02/03/1995	NA	NA	NA	NA	NA	NA	NA	NA	81.00	10.99	70.01	NA	NA
MW-4	05/07/1995	<50	NA	<0.5	<0.5	<0.5	<0.5	NA	NA	81.00	11.69	69.31	NA	NA
MW-4	08/02/1995	NA	NA	NA	NA	NA	NA	NA	NA	81.00	11.72	69.28	NA	NA
MW-4	11/02/1995	<50	NA	<0.5	<0.5	<0.5	<0.5	NA	NA	81.00	12.23	68.77	NA	NA
MW-4	02/24/1996	NA	NA	NA	NA	NA	NA	NA	NA	81.00	11.13	69.87	NA	NA
MW-4	05/04/1996	<50	NA	<0.50	<0.50	<0.50	<0.50	<2.5	NA	81.00	11.80	69.20	NA	NA
MW-4	09/07/1996	NA	NA	NA	NA	NA	NA	NA	NA	81.00	13.27	67.73	NA	NA
MW-4	11/24/1996	<50	NA	<0.50	<0.50	<0.50	<0.50	<2.5	NA	81.00	12.42	68.58	NA	NA
MW-4	02/23/1997	NA	NA	NA	NA	NA	NA	NA	NA	81.00	12.38	68.62	NA	NA
MW-4	05/01/1997	<50	NA	<0.50	<0.50	<0.50	<0.50	<2.5	NA	81.00	13.08	67.92	NA	NA
MW-4	07/22/1997	NA	NA	NA	NA	NA	NA	NA	NA	81.00	13.73	67.27	NA	NA
MW-4	11/04/1997	Well inaccessible		NA	NA	NA	NA	NA	NA	81.00	NA	NA	NA	NA
MW-4	01/21/1998	NA	NA	NA	NA	NA	NA	NA	NA	81.00	11.41	69.59	NA	NA
MW-4	05/11/1998	Well inaccessible		NA	NA	NA	NA	NA	NA	81.00	NA	NA	NA	NA
MW-4	08/11/1998	NA	NA	NA	NA	NA	NA	NA	NA	81.00	13.05	67.95	NA	NA
MW-4	10/20/1998	<50	NA	<0.50	<0.50	<0.50	<0.50	<2.5	NA	81.00	13.30	67.70	NA	NA
MW-4	02/08/1999	NA	NA	NA	NA	NA	NA	NA	NA	81.00	9.19	71.81	NA	NA
MW-4	04/12/1999	<50.0	NA	<0.500	<0.500	<0.500	<0.500	<5.00	NA	81.00	9.26	71.74	NA	NA
MW-4	07/27/1999	NA	NA	NA	NA	NA	NA	NA	NA	81.00	12.57	68.43	NA	NA
MW-4	10/25/1999	<50.0	NA	<0.500	<0.500	<0.500	<0.500	<5.00	NA	81.00	13.15	67.85	NA	NA
MW-4	01/24/2000	Well inaccessible		NA	NA	NA	NA	NA	NA	81.00	NA	NA	NA	NA
MW-4	04/24/2000	<50.0	NA	<0.500	<0.500	<0.500	<0.500	14.5	NA	81.00	12.55	68.45	NA	2.5

**WELL CONCENTRATIONS**  
**Former Shell Service Station**  
**500 40th/Telegraph**  
**Oakland, CA**

Well ID	Date	TPPH (ug/L)	TEPH (ug/L)	B (ug/L)	T (ug/L)	E (ug/L)	X (ug/L)	MTBE 8020 (ug/L)	MTBE 8260 (ug/L)	TOC (MSL)	Depth to Water (ft.)	GW Elevation (MSL)	SPH Thickness (ft.)	D.O. Reading (ppm)
MW-4	07/24/2000	NA	NA	NA	NA	NA	NA	NA	NA	81.00	13.31	67.69	NA	NA
MW-4	11/01/2000	<50.0	NA	<0.500	<0.500	<0.500	<0.500	<2.50	NA	81.00	12.09	68.91	NA	2.8
MW-4	01/19/2001	NA	NA	NA	NA	NA	NA	NA	NA	81.00	12.58	68.42	NA	8.4
MW-4	04/13/2001	<50.0	NA	<0.500	<0.500	<0.500	<0.500	<2.50	NA	81.00	12.75	68.25	NA	2.6
MW-4	07/09/2001	NA	NA	NA	NA	NA	NA	NA	NA	81.00	13.30	67.70	NA	4.2
MW-4	10/18/2001	<50	NA	<0.50	<0.50	<0.50	<0.50	NA	<5.0	81.00	13.45	67.55	NA	1.4
MW-4	01/24/2002	NA	NA	NA	NA	NA	NA	NA	NA	81.00	12.55	68.45	NA	c
MW-4	05/10/2002	<50	NA	<0.50	<0.50	<0.50	<0.50	NA	<5.0	81.00	12.93	68.07	NA	1.5
MW-4	07/18/2002	NA	NA	NA	NA	NA	NA	NA	NA	81.00	13.13	67.87	NA	1.4
MW-4	10/31/2002	<50	NA	<0.50	<0.50	<0.50	<0.50	NA	<5.0	83.92	13.40	70.52	NA	NA
MW-4	01/30/2003	NA	NA	NA	NA	NA	NA	NA	NA	83.92	12.44	71.48	NA	NA
MW-4	04/17/2003	<50	NA	<0.50	<0.50	<0.50	<1.0	NA	<5.0	83.92	12.24	71.68	NA	NA
MW-4	07/17/2003	NA	NA	NA	NA	NA	NA	NA	NA	83.92	13.02	70.90	NA	NA
MW-5	08/06/1991	<50	<50	<0.5	<0.5	<0.5	<0.5	NA	NA	81.50	13.02	68.48	NA	NA
MW-5	10/30/1991	<50	<50	<0.5	<0.5	<0.5	<0.5	NA	NA	81.50	12.73	68.77	NA	NA
MW-5	02/15/1992	<50	NA	<0.5	<0.5	<0.5	<0.5	NA	NA	81.50	NA	NA	NA	NA
MW-5	03/18/1992	NA	NA	NA	NA	NA	NA	NA	NA	81.50	12.52	68.98	NA	NA
MW-5	05/22/1992	<50	NA	<0.5	<0.5	<0.5	<0.5	NA	NA	81.50	13.05	68.45	NA	NA
MW-5	08/19/1992	55a	NA	<0.5	<0.5	<0.5	<0.5	NA	NA	81.50	13.04	68.46	NA	NA
MW-5	11/18/1992	<50	NA	<0.5	<0.5	<0.5	<0.5	NA	NA	81.50	12.91	68.59	NA	NA
MW-5	02/11/1993	59a	NA	<0.5	<0.5	<0.5	<0.5	NA	NA	81.50	12.44	69.06	NA	NA
MW-5	05/19/1993	<50	NA	<0.5	<0.5	<0.5	<0.5	NA	NA	81.50	12.84	68.66	NA	NA
MW-5 (D)	05/19/1993	<50	NA	<0.5	<0.5	<0.5	<0.5	NA	NA	81.50	NA	NA	NA	NA
MW-5	11/17/1993	<50	NA	<0.5	<0.5	<0.5	<0.5	NA	NA	81.50	12.89	68.61	NA	NA
MW-5	02/18/1994	NA	NA	NA	NA	NA	NA	NA	NA	81.50	12.30	69.20	NA	NA
MW-5	05/26/1994	<50	NA	1.8	2.4	1.3	4.9	NA	NA	81.50	12.73	68.77	NA	NA
MW-5	08/29/1994	NA	NA	NA	NA	NA	NA	NA	NA	81.50	12.88	68.62	NA	NA

**WELL CONCENTRATIONS**  
**Former Shell Service Station**  
**500 40th/Telegraph**  
**Oakland, CA**

Well ID	Date	TPPH (ug/L)	TEPH (ug/L)	B (ug/L)	T (ug/L)	E (ug/L)	X (ug/L)	MTBE 8020 (ug/L)	MTBE 8260 (ug/L)	TOC (MSL)	Depth to Water (ft.)	GW Elevation (MSL)	SPH Thickness (ft.)	D.O. Reading (ppm)
MW-5	11/11/1994	<50	NA	<0.5	<0.5	<0.5	<0.5	NA	NA	81.50	12.20	69.30	NA	NA
MW-5	02/03/1995	NA	NA	NA	NA	NA	NA	NA	NA	81.50	11.78	69.72	NA	NA
MW-5	05/07/1995	<50	NA	<0.5	<0.5	<0.5	<0.5	NA	NA	81.50	12.47	69.03	NA	NA
MW-5	08/02/1995	NA	NA	NA	NA	NA	NA	NA	NA	81.50	12.83	68.67	NA	NA
MW-5	11/02/1995	<50	NA	<0.5	<0.5	<0.5	<0.5	NA	NA	81.50	13.02	68.48	NA	NA
MW-5	02/24/1996	NA	NA	NA	NA	NA	NA	NA	NA	81.50	12.11	69.39	NA	NA
MW-5	05/04/1996	<50	NA	<0.50	<0.50	<0.50	<0.50	<2.5	NA	81.50	13.20	68.30	NA	NA
MW-5	09/07/1996	NA	NA	NA	NA	NA	NA	NA	NA	81.50	14.24	67.26	NA	NA
MW-5	11/24/1996	<50	NA	<0.50	<0.5	<0.50	<0.50	<2.5	NA	81.50	13.58	67.92	NA	NA
MW-5	02/23/1997	NA	NA	NA	NA	NA	NA	NA	NA	81.50	13.54	67.96	NA	NA
MW-5	05/01/1997	<50	NA	<0.50	<0.50	<0.50	<0.50	<2.5	NA	81.50	14.17	67.33	NA	NA
MW-5	07/22/1997	NA	NA	NA	NA	NA	NA	NA	NA	81.50	14.35	67.15	NA	NA
MW-5	11/04/1997	<50	NA	<0.50	<0.50	<0.50	<0.50	<2.5	NA	81.50	14.30	67.20	NA	NA
MW-5 (D)	11/04/1997	<50	NA	<0.50	<0.50	<0.50	<0.50	<2.5	NA	81.50	NA	NA	NA	NA
MW-5	01/21/1998	NA	NA	NA	NA	NA	NA	NA	NA	81.50	12.86	68.64	NA	NA
MW-5	05/11/1998	<50	NA	<0.50	<0.50	<0.50	<0.50	<2.5	NA	81.50	13.89	67.61	NA	NA
MW-5	08/11/1998	NA	NA	NA	NA	NA	NA	NA	NA	81.50	14.20	67.30	NA	NA
MW-5	10/20/1998	<50	NA	<0.50	<0.50	<0.50	<0.50	<2.5	NA	81.50	14.41	67.09	NA	NA
MW-5	02/08/1999	NA	NA	NA	NA	NA	NA	NA	NA	81.50	10.31	71.19	NA	NA
MW-5	04/12/1999	<50.0	NA	<0.500	<0.500	<0.500	<0.500	<5.00	NA	81.50	11.30	70.20	NA	NA
MW-5	07/27/1999	NA	NA	NA	NA	NA	NA	NA	NA	81.50	12.63	68.87	NA	NA
MW-5	10/25/1999	<50.0	NA	<0.500	<0.500	<0.500	<0.500	<5.00	NA	81.50	14.15	67.35	NA	NA
MW-5	01/24/2000	NA	NA	NA	NA	NA	NA	NA	NA	81.50	11.65	69.85	NA	1.8
MW-5	04/24/2000	<50.0	NA	<0.500	<0.500	<0.500	<0.500	<2.50	NA	81.50	13.71	67.79	NA	2.1
MW-5	07/24/2000	NA	NA	NA	NA	NA	NA	NA	NA	81.50	14.48	67.02	NA	NA
MW-5	11/01/2000	<50.0	NA	<0.500	<0.500	<0.500	<0.500	<2.50	NA	81.50	13.26	68.24	NA	3.2
MW-5	01/19/2001	NA	NA	NA	NA	NA	NA	NA	NA	81.50	13.68	67.82	NA	7.8
MW-5	04/13/2001	<50.0	NA	<0.500	<0.500	<0.500	<0.500	<2.50	NA	81.50	13.90	67.60	NA	3.2

**WELL CONCENTRATIONS**  
**Former Shell Service Station**  
**500 40th/Telegraph**  
**Oakland, CA**

Well ID	Date	TPPH (ug/L)	TEPH (ug/L)	B (ug/L)	T (ug/L)	E (ug/L)	X (ug/L)	MTBE 8020 (ug/L)	MTBE 8260 (ug/L)	TOC (MSL)	Depth to Water (ft)	GW Elevation (MSL)	SPH Thickness (ft)	D.O. Reading (ppm)
MW-5	07/09/2001	NA	NA	NA	NA	NA	NA	NA	NA	81.50	14.72	66.78	NA	4.8
MW-5	10/18/2001	<50	NA	<0.50	<0.50	<0.50	<0.50	NA	<5.0	81.50	14.41	67.09	NA	1.1
MW-5	01/24/2002	NA	NA	NA	NA	NA	NA	NA	NA	81.50	13.69	67.81	NA	1.4
MW-5	05/10/2002	<50	NA	<0.50	<0.50	<0.50	<0.50	NA	<5.0	81.50	14.05	67.45	NA	2.2
MW-5	07/18/2002	NA	NA	NA	NA	NA	NA	NA	NA	81.50	14.23	67.27	NA	1.2
MW-5	10/31/2002	<50	NA	<0.50	<0.50	<0.50	<0.50	NA	<5.0	84.36	14.36	70.00	NA	2.8
MW-5	01/30/2003	NA	NA	NA	NA	NA	NA	NA	NA	84.36	13.70	70.66	NA	2.4
MW-5	04/17/2003	<50	NA	<0.50	<0.50	<0.50	<1.0	NA	<5.0	84.36	13.52	70.84	NA	2.6
MW-5	07/17/2003	NA	NA	NA	NA	NA	NA	NA	NA	84.36	14.13	70.23	NA	1.6

OMW-6	08/06/1991	26000	3600	910	420	560	1900	NA	NA	77.90	10.71	67.19	NA	NA
OMW-6	10/30/1991	20000	4600	710	240	410	1700	NA	NA	77.90	10.50	67.40	NA	NA
OMW-6	02/15/1992	35000	27000	690	420	650	3000	NA	NA	77.90	NA	NA	NA	NA
OMW-6	03/18/1992	NA	NA	NA	NA	NA	NA	NA	NA	77.90	9.24	68.66	NA	NA
OMW-6	05/22/1992	15000	NA	460	110	300	1600	NA	NA	77.90	10.13	67.77	NA	NA
OMW-6	08/19/1992	24000	NA	600	300	460	2000	NA	NA	77.90	10.16	67.74	NA	NA
OMW-6	11/18/1992	29000	NA	480	250	450	2300	NA	NA	77.90	9.94	67.96	NA	NA
OMW-6	02/11/1993	24000	NA	1300	250	630	2400	NA	NA	77.90	9.20	68.70	NA	NA
OMW-6	05/19/1993	18000	NA	750	180	520	2500	NA	NA	77.90	10.64	67.86	NA	NA
OMW-6	08/18/1993	NA	NA	NA	NA	NA	NA	NA	NA	77.90	10.04	67.86	NA	NA
OMW-6	11/17/1993	14000	NA	260	64	430	1900	NA	NA	77.90	10.12	67.78	NA	NA
OMW-6	02/18/1994	NA	NA	NA	NA	NA	NA	NA	NA	77.90	9.65	68.25	NA	NA
OMW-6	05/26/1994	Well inaccessible		NA	NA	NA	NA	NA	NA	77.90	NA	NA	NA	NA
OMW-6	08/29/1994	NA	NA	NA	NA	NA	NA	NA	NA	77.90	NA	NA	NA	NA
OMW-6	11/11/1994	Well inaccessible		NA	NA	NA	NA	NA	NA	77.90	NA	NA	NA	NA
OMW-6	02/03/1995	NA	NA	NA	NA	NA	NA	NA	NA	77.90	8.96	68.94	NA	NA
OMW-6	05/07/1995	11000	NA	460	82	280	540	NA	NA	77.90	8.64	69.26	NA	NA
OMW-6 (D)	05/07/1995	14000	NA	480	61	230	370	NA	NA	77.90	NA	NA	NA	NA

**WELL CONCENTRATIONS**  
**Former Shell Service Station**  
**500 40th/Telegraph**  
**Oakland, CA**

Well ID	Date	TPPH (ug/L)	TEPH (ug/L)	B (ug/L)	T (ug/L)	E (ug/L)	X (ug/L)	MTBE 8020 (ug/L)	MTBE 8260 (ug/L)	TOC (MSL)	Depth to Water (ft.)	GW Elevation (MSL)	SPH Thickness (ft.)	D.O. Reading (ppm)
OMW-6	08/02/1995	NA	NA	NA	NA	NA	NA	NA	NA	77.90	12.09	65.81	NA	NA
OMW-6	02/24/1996	Well inaccessible		NA	NA	NA	NA	NA	NA	77.90	NA	NA	NA	NA
OMW-6	05/04/1996	Well inaccessible		NA	NA	NA	NA	NA	NA	77.90	NA	NA	NA	NA
OMW-6	09/07/1996	NA	NA	NA	NA	NA	NA	NA	NA	77.90	14.45	63.45	NA	NA
OMW-6	11/24/1996	Well inaccessible		NA	NA	NA	NA	NA	NA	77.90	NA	NA	NA	NA
OMW-6	02/23/1997	NA	NA	NA	NA	NA	NA	NA	NA	77.90	13.12	64.78	NA	NA
OMW-6	05/01/1997	17000	NA	630	52	610	1300	380	NA	77.90	13.19	64.71	NA	NA
OMW-6 (D)	05/01/1997	20000	NA	630	54	630	1300	500	<20	77.90	NA	NA	NA	NA
OMW-6	07/22/1997	NA	NA	NA	NA	NA	NA	NA	NA	77.90	13.52	64.38	NA	NA
OMW-6	11/04/1997	10000	NA	610	23	410	820	<100	NA	77.90	13.12	64.78	NA	NA
OMW-6	01/21/1998	NA	NA	NA	NA	NA	NA	NA	NA	77.90	12.19	65.71	NA	NA
OMW-6	05/11/1998	14000	NA	500	32	900	1000	110	NA	77.90	12.71	65.19	NA	NA
OMW-6 (D)	05/11/1998	14000	NA	490	<25	900	980	370	NA	77.90	NA	NA	NA	NA
OMW-6	08/11/1998	NA	NA	NA	NA	NA	NA	NA	NA	77.90	13.18	64.72	NA	NA
OMW-6	10/20/1998	7500	NA	220	<20	290	130	120	NA	77.90	13.11	64.79	NA	NA
OMW-6	02/08/1999	NA	NA	NA	NA	NA	NA	NA	NA	77.90	9.07	68.83	NA	NA
OMW-6	04/12/1999	11300	NA	818	67.2	600	690	342	NA	77.90	10.10	67.80	NA	NA
OMW-6	07/27/1999	NA	NA	NA	NA	NA	NA	NA	NA	77.90	12.18	65.72	NA	NA
OMW-6	10/25/1999	11100	NA	559	21.1	329	75.7	<100	NA	77.90	12.58	65.32	NA	NA
OMW-6	01/24/2000	Well inaccessible		NA	NA	NA	NA	NA	NA	77.90	NA	NA	NA	NA
OMW-6	04/24/2000	12700	NA	576	<10.0	452	141	556	NA	77.90	12.35	65.55	NA	1.1
OMW-6	07/24/2000	NA	NA	NA	NA	NA	NA	NA	NA	77.90	13.08	64.82	NA	NA
OMW-6	11/01/2000	10700	NA	179	27.5	532	416	304	14.6	77.90	11.91	65.99	NA	0.6
OMW-6	01/19/2001	NA	NA	NA	NA	NA	NA	NA	NA	77.90	12.08	65.82	NA	6.0
OMW-6	04/13/2001	8650	NA	103	25.6	318	207	258	<1.00	77.90	12.00	65.90	NA	4.2
OMW-6	07/09/2001	NA	NA	NA	NA	NA	NA	NA	NA	77.90	11.86	66.04	NA	5.2
OMW-6	10/18/2001	Well inaccessible		NA	NA	NA	NA	NA	NA	77.90	NA	NA	NA	NA
OMW-6	11/01/2001	6600	NA	85	<2.0	160	53	NA	<20	77.90	13.23	64.67	NA	3.4

**WELL CONCENTRATIONS**  
**Former Shell Service Station**  
**500 40th/Telegraph**  
**Oakland, CA**

Well ID	Date	TPPH (ug/L)	TEPH (ug/L)	B (ug/L)	T (ug/L)	E (ug/L)	X (ug/L)	MTBE 8020 (ug/L)	MTBE 8260 (ug/L)	TOC (MSL)	Depth to Water (ft.)	GW Elevation (MSL)	SPH Thickness (ft.)	D.O. Reading (ppm)
OMW-6	01/24/2002	NA	NA	NA	NA	NA	NA	NA	NA	77.90	12.63	65.27	NA	4.2
OMW-6	05/10/2002	7600	NA	230	2.9	370	25	NA	<20	77.90	13.07	64.83	NA	1.2
OMW-6	07/18/2002	Well inaccessible		NA	NA	NA	NA	NA	NA	77.90	NA	NA	NA	NA
OMW-6	10/31/2002	Well inaccessible		NA	NA	NA	NA	NA	NA	NS	NA	NA	NA	NA
OMW-6	11/11/2002	6600	NA	37	<5.0	42	<5.0	NA	<50	NS	12.82	NA	NA	1.0
OMW-6	01/30/2003	NA	NA	NA	NA	NA	NA	NA	NA	NS	12.78	NA	NA	2.8
OMW-6	04/17/2003	5500	NA	89	1.4	61	20	NA	<5.0	NS	13.02	NA	NA	1.6
OMW-6	07/17/2003	NA	NA	NA	NA	NA	NA	NA	NA	NS	13.08	NA	NA	2.0

MW-8	08/06/1991	90	<50	<0.5	<0.5	<0.5	<0.5	NA	NA	79.91	13.08	66.83	NA	NA
MW-8	10/30/1991	<50	<50	<0.5	<0.5	<0.5	<0.5	NA	NA	79.91	12.87	67.04	NA	NA
MW-8	02/15/1992	<50	NA	<0.5	<0.5	<0.5	<0.5	NA	NA	79.91	NA	NA	NA	NA
MW-8	03/18/1992	NA	NA	NA	NA	NA	NA	NA	NA	79.91	11.54	68.37	NA	NA
MW-8	05/22/1992	<50	NA	<0.5	<0.5	<0.5	<0.5	NA	NA	79.91	12.32	67.59	NA	NA
MW-8	08/19/1992	60	NA	<0.5	<0.5	<0.5	<0.5	NA	NA	79.91	12.58	67.33	NA	NA
MW-8	11/18/1992	<50	NA	<0.5	<0.5	<0.5	<0.5	NA	NA	79.91	12.47	67.44	NA	NA
MW-8	02/11/1993	76a	NA	<0.5	<0.5	<0.5	<0.5	NA	NA	79.91	11.02	68.89	NA	NA
MW-8	05/19/1993	<50	NA	<0.5	<0.5	<0.5	<0.5	NA	NA	79.91	11.78	68.13	NA	NA
MW-8	08/18/1993	NA	NA	NA	NA	NA	NA	NA	NA	79.91	12.22	67.69	NA	NA
MW-8	11/17/1993	<50	NA	<0.5	<0.5	<0.5	<0.5	NA	NA	79.91	12.25	67.66	NA	NA
MW-8	02/18/1994	NA	NA	NA	NA	NA	NA	NA	NA	79.91	10.56	69.35	NA	NA
MW-8	05/26/1994	<50	NA	<0.5	<0.5	<0.5	<0.5	NA	NA	79.91	11.30	68.61	NA	NA
MW-8	08/29/1994	NA	NA	NA	NA	NA	NA	NA	NA	79.91	11.90	68.01	NA	NA
MW-8	11/11/1994	<50	NA	<0.5	<0.5	<0.5	<0.5	NA	NA	79.91	10.12	69.79	NA	NA
MW-8	02/03/1995	NA	NA	NA	NA	NA	NA	NA	NA	79.91	11.64	68.27	NA	NA
MW-8	05/07/1995	<50	NA	<0.5	<0.5	<0.5	<0.5	NA	NA	79.91	10.77	69.14	NA	NA
MW-8	08/02/1995	NA	NA	NA	NA	NA	NA	NA	NA	79.91	10.92	68.99	NA	NA
MW-8	11/02/1995	<50	NA	<0.5	<0.5	<0.5	<0.5	NA	NA	79.91	11.93	67.98	NA	NA

**WELL CONCENTRATIONS**  
**Former Shell Service Station**  
**500 40th/Telegraph**  
**Oakland, CA**

Well ID	Date	TPPH (ug/L)	TEPH (ug/L)	B (ug/L)	T (ug/L)	E (ug/L)	X (ug/L)	MTBE 8020 (ug/L)	MTBE 8260 (ug/L)	TOC (MSL)	Depth to Water (ft.)	GW Elevation (MSL)	SPH Thickness (ft.)	D.O. Reading (ppm)
MW-8	02/24/1996	Well inaccessible		NA	NA	NA	NA	NA	NA	79.91	NA	NA	NA	NA
MW-8	05/04/1996	<50	NA	<0.50	<0.50	<0.50	<0.50	<2.5	NA	79.91	11.66	68.25	NA	NA
MW-8	09/07/1996	NA	NA	NA	NA	NA	NA	NA	NA	79.91	9.84	70.07	NA	NA
MW-8	11/24/1996	<50	NA	<0.50	<0.50	<0.50	<0.50	<2.5	NA	79.91	11.53	68.38	NA	NA
MW-8	02/23/1997	NA	NA	NA	NA	NA	NA	NA	NA	79.91	11.54	68.37	NA	NA
MW-8	05/01/1997	<50	NA	<0.50	<0.50	<0.50	<0.50	<2.5	NA	79.91	12.37	67.54	NA	NA
MW-8	07/22/1997	NA	NA	NA	NA	NA	NA	NA	NA	79.91	12.73	67.18	NA	NA
MW-8	11/04/1997	50	NA	<0.50	<0.50	<0.50	<0.50	<5.0	NA	79.91	12.60	67.31	NA	NA
MW-8	01/21/1998	NA	NA	NA	NA	NA	NA	NA	NA	79.91	9.73	70.18	NA	NA
MW-8	05/11/1998	<50	NA	<0.50	<0.50	<0.50	<0.50	<2.5	NA	79.91	11.93	67.98	NA	NA
MW-8	08/11/1998	NA	NA	NA	NA	NA	NA	NA	NA	79.91	12.35	67.56	NA	NA
MW-8	10/20/1998	<50	NA	<0.50	<0.50	<0.50	<0.50	<2.5	NA	79.91	12.88	67.03	NA	NA
MW-8	02/08/1999	NA	NA	NA	NA	NA	NA	NA	NA	79.91	8.79	71.12	NA	NA
MW-8	04/12/1999	<50.0	NA	<0.500	<0.500	<0.500	<0.500	<5.00	NA	79.91	9.86	70.05	NA	NA
MW-8	07/27/1999	NA	NA	NA	NA	NA	NA	NA	NA	79.91	12.35	67.56	NA	NA
MW-8	10/25/1999	<50.0	NA	<0.500	<0.500	<0.500	<0.500	<5.00	NA	79.91	12.53	67.38	NA	NA
MW-8	01/24/2000	NA	NA	NA	NA	NA	NA	NA	NA	79.91	8.42	71.49	NA	1.3
MW-8	04/24/2000	<50.0	NA	<0.500	<0.500	<0.500	<0.500	<2.50	NA	79.91	11.49	68.42	NA	2.0
MW-8	07/24/2000	NA	NA	NA	NA	NA	NA	NA	NA	79.91	12.87	67.04	NA	NA
MW-8	11/01/2000	<50.0	NA	<0.500	<0.500	<0.500	<0.500	<2.50	NA	79.91	11.19	68.72	NA	4.0
MW-8	01/19/2001	NA	NA	NA	NA	NA	NA	NA	NA	79.91	11.62	68.29	NA	7.0
MW-8	04/13/2001	<50.0	NA	<0.500	<0.500	<0.500	<0.500	<2.50	NA	79.91	11.86	68.05	NA	4.6
MW-8	07/09/2001	NA	NA	NA	NA	NA	NA	NA	NA	79.91	12.42	67.49	NA	6.4
MW-8	10/18/2001	81	NA	<0.50	<0.50	<0.50	<0.50	NA	<5.0	79.91	13.24	66.67	NA	2.3
MW-8	01/24/2002	NA	NA	NA	NA	NA	NA	NA	NA	79.91	11.39	68.52	NA	3.1
MW-8	05/10/2002	95	NA	<0.50	<0.50	<0.50	<0.50	NA	<5.0	79.91	12.25	67.66	NA	2.5
MW-8	07/18/2002	NA	NA	NA	NA	NA	NA	NA	NA	79.91	12.45	67.46	NA	2.8
MW-8	10/31/2002	Well inaccessible		NA	NA	NA	NA	NA	NA	82.34	NA	NA	NA	NA

**WELL CONCENTRATIONS**  
**Former Shell Service Station**  
**500 40th/Telegraph**  
**Oakland, CA**

Well ID	Date	TPPH (ug/L)	TEPH (ug/L)	B (ug/L)	T (ug/L)	E (ug/L)	X (ug/L)	MTBE 8020 (ug/L)	MTBE 8260 (ug/L)	TOC (MSL)	Depth to Water (ft.)	GW Elevation (MSL)	SPH Thickness (ft.)	D.O. Reading (ppm)
MW-8	11/11/2002	110	NA	<0.50	<0.50	<0.50	<0.50	NA	<5.0	82.34	12.03	70.31	NA	NA
MW-8	01/30/2003	NA	NA	NA	NA	NA	NA	NA	NA	82.34	11.85	70.49	NA	NA
MW-8	04/17/2003	<50	NA	<0.50	<0.50	<0.50	<1.0	NA	<5.0	82.34	11.30	71.04	NA	NA
<b>MW-8</b>	<b>07/17/2003</b>	<b>NA</b>	<b>NA</b>	<b>NA</b>	<b>NA</b>	<b>NA</b>	<b>NA</b>	<b>NA</b>	<b>NA</b>	<b>82.34</b>	<b>12.40</b>	<b>69.94</b>	<b>NA</b>	<b>NA</b>

OMW-9	08/06/1991	3900	190	58	8.8	80	220	NA	NA	77.71	10.38	67.33	NA	NA
OMW-9	10/30/1991	Well inaccessible		NA	NA	NA	NA	NA	NA	77.71	NA	NA	NA	NA
OMW-9	03/18/1992	1800a	210	84	11	49	60	NA	NA	77.71	8.76	68.95	NA	NA
OMW-9	05/20/1992	Well inaccessible		NA	NA	NA	NA	NA	NA	77.71	NA	NA	NA	NA
OMW-9	08/19/1992	4600	22a	63	<25	48	70	NA	NA	77.71	9.98	67.73	NA	NA
OMW-9	11/18/1992	1800	130a	30	9.2	46	61	NA	NA	77.71	9.81	67.90	NA	NA
OMW-9	02/11/1993	Well inaccessible		NA	NA	NA	NA	NA	NA	77.71	NA	NA	NA	NA
OMW-9	05/19/1993	Well inaccessible		NA	NA	NA	NA	NA	NA	77.71	NA	NA	NA	NA
OMW-9	08/18/1993	NA	NA	NA	NA	NA	NA	NA	NA	77.71	9.75	67.96	NA	NA
OMW-9	11/17/1993	5900	2400a	86	14	150	46	NA	NA	77.71	9.92	67.79	NA	NA
OMW-9	02/18/1994	Well inaccessible		NA	NA	NA	NA	NA	NA	77.71	NA	NA	NA	NA
OMW-9	05/26/1994	Well inaccessible		NA	NA	NA	NA	NA	NA	77.71	NA	NA	NA	NA
OMW-9	08/29/1994	NA	NA	NA	NA	NA	NA	NA	NA	77.71	NA	NA	NA	NA
OMW-9	11/11/1994	Well inaccessible		NA	NA	NA	NA	NA	NA	77.71	NA	NA	NA	NA
OMW-9	02/03/1995	NA	NA	NA	NA	NA	NA	NA	NA	77.71	NA	NA	NA	NA
OMW-9	05/07/1995	Well inaccessible		NA	NA	NA	NA	NA	NA	77.71	NA	NA	NA	NA
OMW-9	08/02/1995	Well inaccessible		NA	NA	NA	NA	NA	NA	77.71	NA	NA	NA	NA
OMW-9	02/24/1996	Well inaccessible		NA	NA	NA	NA	NA	NA	77.71	NA	NA	NA	NA
OMW-9	05/04/1996	Well inaccessible		NA	NA	NA	NA	NA	NA	77.71	NA	NA	NA	NA
OMW-9	09/07/1996	Well inaccessible		NA	NA	NA	NA	NA	NA	77.71	NA	NA	NA	NA
OMW-9	11/24/1996	Well inaccessible		NA	NA	NA	NA	NA	NA	77.71	NA	NA	NA	NA
OMW-9	02/23/1997	Well inaccessible		NA	NA	NA	NA	NA	NA	77.71	NA	NA	NA	NA
OMW-9	05/01/1997	4700	1100	150	14	97	52	330	NA	77.71	12.10	65.61	NA	NA



**WELL CONCENTRATIONS**  
**Former Shell Service Station**  
**500 40th/Telegraph**  
**Oakland, CA**

Well ID	Date	TPPH (ug/L)	TEPH (ug/L)	B (ug/L)	T (ug/L)	E (ug/L)	X (ug/L)	MTBE 8020 (ug/L)	MTBE 8260 (ug/L)	TOC (MSL)	Depth to Water (ft.)	GW Elevation (MSL)	SPH Thickness (ft.)	D.O. Reading (ppm)
OMW-9	07/22/1997	Well inaccessible		NA	NA	NA	NA	NA	NA	77.71	NA	NA	NA	NA
OMW-9	11/04/1997	Well inaccessible		NA	NA	NA	NA	NA	NA	77.71	NA	NA	NA	NA
OMW-9	01/21/1998	NA	NA	NA	NA	NA	NA	NA	NA	77.71	11.32	66.39	NA	NA
OMW-9	05/11/1998	5500.0	1500	220	10	160	91	110	NA	77.71	11.95	65.76	NA	NA
OMW-9	08/11/1998	NA	NA	NA	NA	NA	NA	NA	NA	77.71	12.08	65.63	NA	NA
OMW-9	10/20/1998	1200	780	18	<5.0	14	6.0	48	NA	77.71	12.03	65.68	NA	NA
OMW-9*	11/23/1998	1700	890	88	9.0	42	22	170	NA	77.71	11.85	65.86	NA	NA
OMW-9	02/08/1999	NA	NA	NA	NA	NA	NA	NA	NA	77.71	8.01	69.70	NA	NA
OMW-9	04/12/1999	2670	1870	97	<5.00	111	54	401	NA	77.71	9.55	68.16	NA	NA
OMW-9	07/27/1999	NA	NA	NA	NA	NA	NA	NA	NA	77.71	11.87	65.84	NA	NA
OMW-9	10/25/1999	2670	606	31.3	<2.50	8.32	<2.50	107	NA	77.71	11.93	65.78	NA	NA
OMW-9	01/24/2000	1400	1250	44.5	<1.00	12.6	8.66	69.8	23.5	77.71	10.32	67.39	NA	1.2
OMW-9	04/24/2000	1440	644	53.3	0.605	4.63	10.2	80.7	NA	77.71	11.33	66.38	NA	1.8
OMW-9	07/24/2000	NA	NA	NA	NA	NA	NA	NA	NA	77.71	11.82	65.89	NA	NA
OMW-9	11/01/2000	2160	685	92.6	7.96	4.69	4.02	88.8	NA	77.71	11.45	66.26	NA	2.0
OMW-9	01/19/2001	NA	NA	NA	NA	NA	NA	NA	NA	77.71	11.83	65.88	NA	4.2
OMW-9	04/13/2001	3620	923	167	3.16	60.2	14.5	231	NA	77.71	12.19	65.52	NA	3.8
OMW-9	07/09/2001	NA	NA	NA	NA	NA	NA	NA	NA	77.71	12.04	65.67	NA	3.8
OMW-9	10/18/2001	1400	<500	23	0.77	1.8	1.4	NA	10	77.71	12.90	64.81	NA	0.4
OMW-9	01/24/2002	NA	NA	NA	NA	NA	NA	NA	NA	77.71	11.97	65.74	NA	4.0
OMW-9	05/10/2002	3900	380	84	2.9	120	23	NA	11	77.71	12.27	65.44	NA	1.1
OMW-9	07/18/2002	NA	NA	NA	NA	NA	NA	NA	NA	77.71	12.42	65.29	NA	4.2
OMW-9	10/31/2002	4700	<1500	40	1.1	14	14	NA	<5.0	NS	12.60	NA	NA	2.4
OMW-9	01/30/2003	NA	NA	NA	NA	NA	NA	NA	NA	NS	12.15	NA	NA	4.8
OMW-9	04/17/2003	<50	120	<0.50	<0.50	<0.50	<1.0	NA	<5.0	NS	11.61	NA	NA	1.8
OMW-9	07/17/2003	NA	NA	NA	NA	NA	NA	NA	NA	NS	12.22	NA	NA	4.2
OMW-10	08/07/1991	460	<50	73	1.0	18	8.4	NA	NA	77.91	10.00	67.91	NA	NA

**WELL CONCENTRATIONS**  
**Former Shell Service Station**  
**500 40th/Telegraph**  
**Oakland, CA**

Well ID	Date	TPPH (ug/L)	TEPH (ug/L)	B (ug/L)	T (ug/L)	E (ug/L)	X (ug/L)	MTBE 8020 (ug/L)	MTBE 8260 (ug/L)	TOC (MSL)	Depth to Water (ft.)	GW Elevation (MSL)	SPH Thickness (ft.)	D.O. Reading (ppm)
OMW-10	10/31/1991	630	150	100	<0.5	33	26	NA	NA	77.91	10.10	67.81	NA	NA
OMW-10	02/15/1992	810	570a	85	2.5	44	38	NA	NA	77.91	NA	NA	NA	NA
OMW-10	03/18/1992	NA	NA	NA	NA	NA	NA	NA	NA	77.91	9.55	68.36	NA	NA
OMW-10	05/21/1992	280	NA	47	0.7	4.0	3.1	NA	NA	77.91	10.41	67.50	NA	NA
OMW-10	08/19/1992	330	NA	35	<1	6.0	4.1	NA	NA	77.91	10.46	67.45	NA	NA
OMW-10	11/18/1993	300	NA	30	0.8	7.1	6.3	NA	NA	77.91	10.31	67.60	NA	NA
OMW-10	02/11/1993	510a	NA	49	3.8	18	18	NA	NA	77.91	9.68	68.23	NA	NA
OMW-10	05/19/1993	<50	NA	96	<0.5	3.4	1.5	NA	NA	77.91	10.19	67.72	NA	NA
OMW-10	08/18/1993	NA	NA	NA	NA	NA	NA	NA	NA	77.91	10.29	67.62	NA	NA
OMW-10	11/17/1993	400	NA	24	<1.0	2.8	1.9	NA	NA	77.91	10.32	67.59	NA	NA
OMW-10	02/18/1994	NA	NA	NA	NA	NA	NA	NA	NA	77.91	9.30	68.61	NA	NA
OMW-10	05/26/1994	330	NA	32	13	7.5	26	NA	NA	77.91	10.14	67.77	NA	NA
OMW-10	08/09/1994	NA	NA	NA	NA	NA	NA	NA	NA	77.91	10.38	67.53	NA	NA
OMW-10	11/11/1994	110	NA	7.8	<0.5	2.3	1.5	NA	NA	77.91	9.34	68.57	NA	NA
OMW-10	02/03/1995	NA	NA	NA	NA	NA	NA	NA	NA	77.91	10.17	67.74	NA	NA
OMW-10	05/07/1995	1600	NA	110	3.1	17	12	NA	NA	77.91	9.63	68.28	NA	NA
OMW-10	08/02/1995	NA	NA	NA	NA	NA	NA	NA	NA	77.91	10.07	67.84	NA	NA
OMW-10	11/02/1995	1200	NA	47	0.8	1.4	2.4	NA	NA	77.91	9.74	68.17	NA	NA
OMW-10 (D)	11/02/1995	1300	NA	50	0.8	1.5	2.5	NA	NA	77.91	NA	NA	NA	NA
OMW-10	02/24/1996	Well inaccessible		NA	NA	NA	NA	NA	NA	77.91	NA	NA	NA	NA
OMW-10	05/04/1996	1100	NA	76	16	7.4	32	57	NA	77.91	9.97	67.94	NA	NA
OMW-10 (D)	05/04/1996	700	NA	63	13	6.4	25	21	NA	77.91	NA	NA	NA	NA
OMW-10	09/07/1996	NA	NA	NA	NA	NA	NA	NA	NA	77.91	13.00	64.91	NA	NA
OMW-10	11/24/1996	540	NA	13	2.7	1.3	1.7	16	NA	77.91	12.56	65.35	NA	NA
OMW-10 (D)	11/24/1996	490	NA	25	<2.0	<2.0	<2.0	66	NA	77.91	NA	NA	NA	NA
OMW-10	02/23/1997	NA	NA	NA	NA	NA	NA	NA	NA	77.91	12.52	65.39	NA	NA
OMW-10	05/01/1997	910	NA	1.3	10	4.1	5.9	4.1	NA	77.91	13.13	64.78	NA	NA
OMW-10	07/22/1997	NA	NA	NA	NA	NA	NA	NA	NA	77.91	13.46	64.45	NA	NA

**WELL CONCENTRATIONS**  
**Former Shell Service Station**  
**500 40th/Telegraph**  
**Oakland, CA**

Well ID	Date	TPPH (ug/L)	TEPH (ug/L)	B (ug/L)	T (ug/L)	E (ug/L)	X (ug/L)	MTBE 8020 (ug/L)	MTBE 8260 (ug/L)	TOC (MSL)	Depth to Water (ft.)	GW Elevation (MSL)	SPH Thickness (ft.)	D.O. Reading (ppm)
OMW-10	11/04/1997	460	NA	5.0	<0.50	1.3	2.2	<5.0	NA	77.91	12.08	65.83	NA	NA
OMW-10	01/21/1998	NA	NA	NA	NA	NA	NA	NA	NA	77.91	11.77	66.14	NA	NA
OMW-10	05/11/1998	370	NA	4.1	0.7	<0.50	0.88	5.2	NA	77.91	12.86	65.05	NA	NA
OMW-10	08/11/1998	NA	NA	NA	NA	NA	NA	NA	NA	77.91	13.20	64.71	NA	NA
OMW-10	10/20/1998	490	NA	<0.50	<0.50	1.6	2.3	5.9	NA	77.91	13.20	64.71	NA	NA
OMW-10**	11/23/1998	150	790	3.2	0.72	<0.50	1.5	5	NA	77.91	12.85	65.06	NA	NA
OMW-10	02/08/1999	NA	NA	NA	NA	NA	NA	NA	NA	77.91	9.18	68.73	NA	NA
OMW-10	04/12/1999	1910	NA	59.8	65.80	67	41.6	<100	NA	77.91	10.25	67.66	NA	NA
OMW-10	07/27/1999	NA	NA	NA	NA	NA	NA	NA	NA	77.91	12.85	65.06	NA	NA
OMW-10	10/25/1999	130	NA	1.08	<0.500	0.522	<0.500	<5.00	NA	77.91	12.99	64.92	NA	NA
OMW-10	01/24/2000	NA	NA	NA	NA	NA	NA	NA	NA	77.91	10.61	67.30	NA	0.6
OMW-10	04/24/2000	60.7	NA	1.73	<0.500	<0.500	<0.500	<2.50	NA	77.91	12.35	65.56	NA	1.1
OMW-10	07/24/2000	NA	NA	NA	NA	NA	NA	NA	NA	77.91	12.76	65.15	NA	NA
OMW-10	11/01/2000	<50.0	NA	0.664	<0.500	<0.500	<0.500	<2.50	NA	77.91	11.96	65.95	NA	2.2
OMW-10	01/19/2001	NA	NA	NA	NA	NA	NA	NA	NA	77.91	12.51	65.40	NA	3.4
OMW-10	04/13/2001	91.0	NA	1.75	0.720	<0.500	0.718	6.11	NA	77.91	12.95	64.96	NA	6.2
OMW-10	07/09/2001	NA	NA	NA	NA	NA	NA	NA	NA	77.91	13.11	64.80	NA	3.4
OMW-10	10/18/2001	<50	NA	<0.50	<0.50	<0.50	<0.50	NA	<5.0	77.91	19.69	58.22	NA	0.2
OMW-10	01/24/2002	NA	NA	NA	NA	NA	NA	NA	NA	77.91	12.83	65.08	NA	2.5
OMW-10	05/10/2002	<50	NA	<0.50	<0.50	<0.50	<0.50	NA	<5.0	77.91	13.20	64.71	NA	1.1
OMW-10	07/18/2002	NA	NA	NA	NA	NA	NA	NA	NA	77.91	13.22	64.69	NA	2.3
OMW-10	10/31/2002	<50	NA	<0.50	<0.50	<0.50	<0.50	NA	<5.0	81.14	13.55	67.59	NA	NA
OMW-10	01/30/2003	NA	NA	NA	NA	NA	NA	NA	NA	81.14	12.67	68.47	NA	NA
OMW-10	04/17/2003	<50	NA	<0.50	<0.50	<0.50	<1.0	NA	6.6	81.14	12.14	69.00	NA	NA
OMW-10	07/17/2003	NA	NA	NA	NA	NA	NA	NA	NA	81.14	13.08	68.06	NA	NA
OMW-11	11/22/1991	450	240	1.1	<0.5	<0.5	<0.5	NA	NA	75.76	11.90	63.86	NA	NA
OMW-11	02/15/1992	Well inaccessible		NA	NA	NA	NA	NA	NA	75.76	NA	NA	NA	NA

**WELL CONCENTRATIONS**  
**Former Shell Service Station**  
**500 40th/Telegraph**  
**Oakland, CA**

Well ID	Date	TPPH (ug/L)	TEPH (ug/L)	B (ug/L)	T (ug/L)	E (ug/L)	X (ug/L)	MTBE 8020 (ug/L)	MTBE 8260 (ug/L)	TOC (MSL)	Depth to Water (ft)	GW Elevation (MSL)	SPH Thickness (ft)	D.O. Reading (ppm)
OMW-11	03/18/1992	Well inaccessible		NA	NA	NA	NA	NA	NA	75.76	NA	NA	NA	NA
OMW-11	05/20/1992	Well inaccessible		NA	NA	NA	NA	NA	NA	75.76	NA	NA	NA	NA
OMW-11	08/19/1992	270a	<50	<0.5	<0.5	<0.5	<0.5	NA	NA	75.76	12.06	63.70	NA	NA
OMW-11	11/18/1992	400a	100	<0.5	<0.5	<0.5	<0.5	NA	NA	75.76	12.01	63.75	NA	NA
OMW-11	02/11/1993	Well inaccessible		NA	NA	NA	NA	NA	NA	75.76	NA	NA	NA	NA
OMW-11	05/20/1993	200a	<0.5	<0.5	<0.5	<0.5	<0.5	NA	NA	75.76	11.90	63.86	NA	NA
OMW-11	08/18/1993	180a	<50	<0.5	<0.5	<0.5	<0.5	NA	NA	75.76	11.90	63.86	NA	NA
OMW-11	11/17/1993	150a	<50a	<0.5	3.6	<0.5	<0.5	NA	NA	75.76	11.94	63.82	NA	NA
OMW-11	02/18/1994	Well inaccessible		NA	NA	NA	NA	NA	NA	75.76	NA	NA	NA	NA
OMW-11	05/26/1994	Well inaccessible		NA	NA	NA	NA	NA	NA	75.76	NA	NA	NA	NA
OMW-11	08/29/1994	NA	NA	NA	NA	NA	NA	NA	NA	75.76	11.98	63.78	NA	NA
OMW-11	11/11/1994	160	NA	<0.5	<0.5	<0.5	<0.5	NA	NA	75.76	10.88	64.88	NA	NA
OMW-11	02/03/1995	NA	NA	NA	NA	NA	NA	NA	NA	75.76	10.62	65.14	NA	NA
OMW-11	03/05/1995	220	100	0.7	<0.5	<0.5	<0.5	NA	NA	75.76	NA	NA	NA	NA
OMW-11	05/07/1995	160	<50	<0.5	<0.5	<0.5	<0.5	NA	NA	75.76	11.49	64.27	NA	NA
OMW-11	08/02/1995	Well inaccessible		NA	NA	NA	NA	NA	NA	75.76	NA	NA	NA	NA
OMW-11	02/24/1996	Well inaccessible		NA	NA	NA	NA	NA	NA	75.76	NA	NA	NA	NA
OMW-11	05/04/1996	Well inaccessible		NA	NA	NA	NA	NA	NA	75.76	NA	NA	NA	NA
OMW-11	09/07/1996	Well inaccessible		NA	NA	NA	NA	NA	NA	75.76	NA	NA	NA	NA
OMW-11	11/24/1996	Well inaccessible		NA	NA	NA	NA	NA	NA	75.76	NA	NA	NA	NA
OMW-11	02/23/1997	Well inaccessible		NA	NA	NA	NA	NA	NA	75.76	NA	NA	NA	NA
OMW-11	05/01/1997	130	71	<0.50	<0.50	<0.50	0.61	<2.5	NA	75.76	13.76	62.00	NA	NA
OMW-11	07/22/1997	Well inaccessible		NA	NA	NA	NA	NA	NA	75.76	NA	NA	NA	NA
OMW-11	11/04/1997	Well inaccessible		NA	NA	NA	NA	NA	NA	75.76	NA	NA	NA	NA
OMW-11	01/21/1998	Well inaccessible		NA	NA	NA	NA	NA	NA	75.76	NA	NA	NA	NA
OMW-11	05/11/1998	100	85	<0.50	<0.50	<0.50	<0.50	<2.5	NA	75.76	13.18	62.58	NA	NA
OMW-11	08/11/1998	110	<50	<0.50	<0.50	<0.50	<0.50	<2.5	NA	75.76	13.50	62.26	NA	NA
OMW-11	10/20/1998	Well inaccessible		NA	NA	NA	NA	NA	NA	75.76	NA	NA	NA	NA

**WELL CONCENTRATIONS**  
**Former Shell Service Station**  
**500 40th/Telegraph**  
**Oakland, CA**

Well ID	Date	TPPH (ug/L)	TEPH (ug/L)	B (ug/L)	T (ug/L)	E (ug/L)	X (ug/L)	MTBE 8020 (ug/L)	MTBE 8260 (ug/L)	TOC (MSL)	Depth to Water (ft.)	GW Elevation (MSL)	SPH Thickness (ft.)	D.O. Reading (ppm)
OMW-11	04/12/1999	Well inaccessible		NA	NA	NA	NA	NA	NA	75.76	NA	NA	NA	NA
OMW-11	07/27/1999	Well inaccessible		NA	NA	NA	NA	NA	NA	75.76	NA	NA	NA	NA
OMW-11	10/25/1999	Well inaccessible		NA	NA	NA	NA	NA	NA	75.76	NA	NA	NA	NA
OMW-11	01/24/2000	Well inaccessible		NA	NA	NA	NA	NA	NA	75.76	NA	NA	NA	NA
OMW-11	04/24/2000	Well inaccessible		NA	NA	NA	NA	NA	NA	75.76	NA	NA	NA	NA
OMW-11	05/11/2000	<50.0	<50.0	<0.500	<0.500	<0.500	<0.500	<2.50	NA	75.76	12.21	63.55	NA	NA
OMW-11	07/24/2000	Well inaccessible		NA	NA	NA	NA	NA	NA	75.76	NA	NA	NA	NA
OMW-11	07/29/2000	Well inaccessible		NA	NA	NA	NA	NA	NA	75.76	NA	NA	NA	NA
OMW-11	10/26/2000	<50.0	b	<0.500	<0.500	<0.500	<0.500	<2.50	NA	75.76	12.47	63.29	NA	1.5
OMW-11	11/01/2000	Well inaccessible		NA	NA	NA	NA	NA	NA	75.76	NA	NA	NA	NA
OMW-11	01/19/2001	Well inaccessible		NA	NA	NA	NA	NA	NA	75.76	12.29	63.47	NA	NA
OMW-11	04/13/2001	Well inaccessible		NA	NA	NA	NA	NA	NA	75.76	NA	NA	NA	NA
OMW-11	04/26/2001	Well inaccessible		NA	NA	NA	NA	NA	NA	75.76	NA	NA	NA	NA
OMW-11	04/27/2001	Well inaccessible		NA	NA	NA	NA	NA	NA	75.76	NA	NA	NA	NA
OMW-11	07/09/2001	130	<50	<0.50	<0.50	<0.50	<0.50	NA	<5.0	75.76	13.00	62.76	NA	3.6
OMW-11	10/18/2001	200	<50	<0.50	<0.50	<0.50	<0.50	NA	<5.0	75.76	13.35	62.41	NA	0.6
OMW-11	01/24/2002	<50	170	<0.50	<0.50	<0.50	<0.50	NA	<5.0	75.76	12.18	63.58	NA	1.7
OMW-11	05/10/2002	180	<50	<0.50	<0.50	<0.50	<0.50	NA	<5.0	75.76	12.44	63.32	NA	1.3
OMW-11	07/18/2002	230	68	<0.50	<0.50	<0.50	<0.50	NA	<5.0	75.76	12.32	63.44	NA	1.9
OMW-11	10/31/2002	210	<50	<0.50	<0.50	<0.50	<0.50	NA	<5.0	78.67	12.70	65.97	NA	NA
OMW-11	01/30/2003	Well inaccessible		NA	NA	NA	NA	NA	NA	78.67	NA	NA	NA	NA
OMW-11	04/17/2003	Well inaccessible		NA	NA	NA	NA	NA	NA	78.67	NA	NA	NA	NA
OMW-11	07/17/2003	120 e	<50	<0.50	<0.50	<0.50	<1.0	NA	<0.50	78.67	12.56	66.11	NA	NA
OMW-12	12/02/1991	<1000	<50	<0.5	<0.5	<0.5	<0.5	NA	NA	75.65	10.31	65.34	NA	NA
OMW-12	03/18/1992	<50	<50	<0.5	<0.5	<0.5	<0.5	NA	NA	75.65	8.93	66.72	NA	NA
OMW-12	05/20/1992	180a	NA	<0.5	<0.5	<0.5	<0.5	NA	NA	75.65	10.26	65.39	NA	NA
OMW-12	08/19/1992	230a	NA	<0.5	<0.5	<0.5	<0.5	NA	NA	75.65	10.53	65.12	NA	NA

**WELL CONCENTRATIONS**  
**Former Shell Service Station**  
**500 40th/Telegraph**  
**Oakland, CA**

Well ID	Date	TPPH (ug/L)	TEPH (ug/L)	B (ug/L)	T (ug/L)	E (ug/L)	X (ug/L)	MTBE 8020 (ug/L)	MTBE 8260 (ug/L)	TOC (MSL)	Depth to Water (ft.)	GW Elevation (MSL)	SPH Thickness (ft.)	D.O. Reading (ppm)
OMW-12	11/18/1992	220a	NA	<0.5	<0.5	<0.5	<0.5	NA	NA	75.65	10.45	65.20	NA	NA
OMW-12	02/11/1993	240	NA	<0.5	<0.5	<0.5	<0.5	NA	NA	75.65	8.90	66.75	NA	NA
OMW-12	05/19/1993	110a	NA	<0.5	<0.5	<0.5	<0.5	NA	NA	75.65	10.60	65.05	NA	NA
OMW-12	08/18/1993	140a	NA	<0.5	<0.5	<0.5	<0.5	NA	NA	75.65	10.28	65.37	NA	NA
OMW-12	11/17/1993	120a	NA	<0.5	<0.5	<0.5	<0.5	NA	NA	75.65	10.24	65.41	NA	NA
OMW-12	02/18/1994	180a	NA	1.7	2.1	0.9	4.8	NA	NA	75.65	8.97	66.68	NA	NA
OMW-12	05/26/1994	150	NA	<0.5	<0.5	<0.5	<0.5	NA	NA	75.65	9.62	66.03	NA	NA
OMW-12	08/29/1994	110	NA	<0.5	<0.5	<0.5	<0.5	NA	NA	75.65	10.20	65.45	NA	NA
OMW-12	11/11/1994	90	NA	<0.5	<0.5	<0.5	<0.5	NA	NA	75.65	8.54	67.11	NA	NA
OMW-12	02/03/1995	80	NA	<0.5	<0.5	<0.5	<0.5	NA	NA	75.65	8.28	67.37	NA	NA
OMW-12 (D)	02/03/1995	100	NA	0.6	<0.5	0.7	1.1	NA	NA	75.65	NA	NA	NA	NA
OMW-12	05/07/1995	110	NA	<0.5	<0.5	<0.5	<0.5	NA	NA	75.65	9.17	66.48	NA	NA
OMW-12	08/02/1995	90	NA	<0.5	<0.5	<0.5	<0.5	NA	NA	75.65	10.06	65.59	NA	NA
OMW-12 (D)	08/02/1995	120	NA	<0.5	<0.5	<0.5	<0.5	NA	NA	75.65	NA	NA	NA	NA
OMW-12	11/02/1995	130	NA	<0.5	<0.5	<0.5	<0.5	NA	NA	75.65	10.09	65.56	NA	NA
OMW-12	02/24/1996	80	NA	<0.5	<0.5	<0.5	<0.5	NA	NA	75.65	7.81	67.84	NA	NA
OMW-12	05/04/1996	61	NA	<0.50	<0.50	<0.50	<0.50	<2.5	NA	75.65	11.72	63.93	NA	NA
OMW-12	09/07/1996	66	NA	<0.50	<0.50	<0.50	<0.50	<2.5	NA	75.65	12.65	63.00	NA	NA
OMW-12	11/24/1996	70	NA	<0.50	<0.50	<0.50	<0.50	<2.5	NA	75.65	11.54	64.11	NA	NA
OMW-12	02/23/1997	<50	NA	<0.50	<0.50	<0.50	<0.50	<2.5	NA	75.65	11.53	64.12	NA	NA
OMW-12	05/01/1997	79	NA	<0.50	<0.50	<0.50	<0.50	<2.5	NA	75.65	12.17	63.48	NA	NA
OMW-12	07/22/1997	<50	NA	<0.50	<0.50	<0.50	<0.50	<2.5	NA	75.65	12.48	63.17	NA	NA
OMW-12 (D)	07/22/1997	51	NA	<0.50	<0.50	<0.50	<0.50	<2.5	NA	75.65	NA	NA	NA	NA
OMW-12	11/04/1997	<50	NA	<0.50	<0.50	<0.50	<0.50	<5.0	NA	75.65	12.54	63.11	NA	NA
OMW-12	01/21/1998	<50	NA	<0.50	<0.50	<0.50	<0.50	<2.5	NA	75.65	9.82	65.83	NA	NA
OMW-12	05/11/1998	53	NA	<0.50	<0.50	<0.50	<0.50	<2.5	NA	75.65	11.63	64.02	NA	NA
OMW-12	08/11/1998	<50	NA	<0.50	<0.50	<0.50	<0.50	<2.5	NA	75.65	12.05	63.60	NA	NA
OMW-12	10/20/1998	<50	NA	<0.50	<0.50	<0.50	<0.50	<2.5	NA	75.65	12.31	63.34	NA	NA

**WELL CONCENTRATIONS**  
**Former Shell Service Station**  
**500 40th/Telegraph**  
**Oakland, CA**

Well ID	Date	TPPH (ug/L)	TEPH (ug/L)	B (ug/L)	T (ug/L)	E (ug/L)	X (ug/L)	MTBE 8020 (ug/L)	MTBE 8260 (ug/L)	TOC (MSL)	Depth to Water (ft.)	GW Elevation (MSL)	SPH Thickness (ft.)	D.O. Reading (ppm)
OMW-12	02/08/1999	<50	NA	<0.50	<0.50	<0.50	<0.50	<2.5	NA	75.65	8.25	67.40	NA	NA
OMW-12	04/12/1999	Well Inaccessible		NA	NA	NA	NA	NA	NA	75.65	NA	NA	NA	NA
OMW-12	07/27/1999	<50.0	NA	<0.500	<0.500	<0.500	<0.500	<2.50	NA	75.65	10.88	64.77	NA	NA
OMW-12	10/25/1999	<50.0	NA	<0.500	<0.500	<0.500	<0.500	<5.00	NA	75.65	11.00	64.65	NA	NA
OMW-12	01/24/2000	Well Inaccessible		NA	NA	NA	NA	NA	NA	75.65	NA	NA	NA	NA
OMW-12	04/24/2000	<50.0	NA	<0.500	<0.500	<0.500	<0.500	<2.50	NA	75.65	10.53	65.12	NA	2.0
OMW-12	07/24/2000	<50.0	NA	<0.500	<0.500	<0.500	<0.500	<2.50	NA	75.65	11.55	64.10	NA	NA
OMW-12	11/01/2000	<50.0	NA	<0.500	<0.500	<0.500	<0.500	<2.50	NA	75.65	10.34	65.31	NA	2.6
OMW-12	01/19/2001	<50.0	NA	<0.500	<0.500	<0.500	<0.500	<2.50	NA	75.65	10.60	65.05	NA	7.6
OMW-12	04/13/2001	<50.0	NA	<0.500	<0.500	<0.500	<0.500	<2.50	NA	75.65	10.75	64.90	NA	2.8
OMW-12	07/09/2001	69	NA	<0.50	<0.50	<0.50	<0.50	NA	<5.0	75.65	11.64	64.01	NA	4.8
OMW-12	10/18/2001	81	NA	<0.50	<0.50	<0.50	<0.50	NA	<5.0	75.65	11.95	63.70	NA	1.3
OMW-12	01/24/2002	<50	NA	<0.50	<0.50	<0.50	<0.50	NA	<5.0	75.65	10.27	65.38	NA	3.4
OMW-12	05/10/2002	73	NA	<0.50	<0.50	<0.50	<0.50	NA	<5.0	75.65	10.86	64.79	NA	1.6
OMW-12	07/18/2002	71	NA	<0.50	<0.50	<0.50	<0.50	NA	<5.0	75.65	10.66	64.99	NA	1.7
OMW-12	10/31/2002	76	NA	<0.50	<0.50	<0.50	<0.50	NA	<5.0	78.58	11.20	67.38	NA	NA
OMW-12	01/30/2003	58	NA	<0.50	<0.50	<0.50	<0.50	NA	<5.0	78.58	10.30	68.28	NA	NA
OMW-12	04/17/2003	<50	NA	<0.50	<0.50	<0.50	<1.0	NA	<5.0	78.58	10.17	68.41	NA	NA
OMW-12	07/17/2003	<50	NA	<0.50	<0.50	<0.50	<1.0	NA	<0.50	78.58	11.05	67.53	NA	NA
OMW-13	11/22/1991	900	1000	37	9.5	74	130	NA	NA	76.36	11.96	64.40	NA	NA
OMW-13	03/18/1992	900a	590a	24	28	320	320	NA	NA	76.36	10.84	65.52	NA	NA
OMW-13	05/20/1992	Well inaccessible		NA	NA	NA	NA	NA	NA	76.36	NA	NA	NA	NA
OMW-13	08/19/1992	7000	470a	180	36	150	150	NA	NA	76.36	12.12	64.24	NA	NA
OMW-13	11/18/1992	Well inaccessible		NA	NA	NA	NA	NA	NA	76.36	12.00	64.36	NA	NA
OMW-13	02/11/1993	Well inaccessible		NA	NA	NA	NA	NA	NA	76.36	NA	NA	NA	NA
OMW-13	05/20/1993	9200	NA	320	83	490	950	NA	NA	76.36	12.26	64.10	NA	NA
OMW-13	08/18/1993	NA	NA	NA	NA	NA	NA	NA	NA	76.36	11.75	64.61	NA	NA

**WELL CONCENTRATIONS**  
**Former Shell Service Station**  
**500 40th/Telegraph**  
**Oakland, CA**

Well ID	Date	TPPH (ug/L)	TEPH (ug/L)	B (ug/L)	T (ug/L)	E (ug/L)	X (ug/L)	MTBE 8020 (ug/L)	MTBE 8260 (ug/L)	TOC (MSL)	Depth to Water (ft.)	GW Elevation (MSL)	SPH Thickness (ft.)	D.O. Reading (ppm)
OMW-13	11/17/1993	38000	3800	210	<130	1000	2500	NA	NA	76.36	11.78	64.58	NA	NA
OMW-13	02/18/1994	Well inaccessible		NA	NA	NA	NA	NA	NA	76.36	NA	NA	NA	NA
OMW-13	05/26/1994	Well inaccessible		NA	NA	NA	NA	NA	NA	76.36	NA	NA	NA	NA
OMW-13	08/29/1994	NA	NA	NA	NA	NA	NA	NA	NA	76.36	NA	NA	NA	NA
OMW-13	11/11/1994	Well inaccessible		NA	NA	NA	NA	NA	NA	76.36	10.28	66.08	NA	NA
OMW-13	02/03/1995	1.0	NA	NA	NA	NA	NA	NA	NA	76.36	10.01	66.35	NA	NA
OMW-13	03/05/1995	9100	3900	200	9.7	200	130	NA	NA	76.36	NA	NA	NA	NA
OMW-13	05/07/1995	Well inaccessible		NA	NA	NA	NA	NA	NA	76.36	NA	NA	NA	NA
OMW-13	08/02/1995	8000	2900	180	6.6	190	55	NA	NA	76.36	11.80	64.56	NA	NA
OMW-13	02/24/1996	Well inaccessible		NA	NA	NA	NA	NA	NA	76.36	NA	NA	NA	NA
OMW-13	05/04/1996	Well inaccessible		NA	NA	NA	NA	NA	NA	76.36	NA	NA	NA	NA
OMW-13	09/07/1996	Well inaccessible		NA	NA	NA	NA	NA	NA	76.36	NA	NA	NA	NA
OMW-13	11/24/1996	15000	7700	50	<20	74	60	<100	NA	76.36	12.35	64.01	NA	NA
OMW-13	02/23/1997	Well inaccessible		NA	NA	NA	NA	NA	NA	76.36	NA	NA	NA	NA
OMW-13	05/01/1997	2600	290	33	10	30	14	88	NA	76.36	13.83	62.53	NA	NA
OMW-13	07/22/1997	Well inaccessible		NA	NA	NA	NA	NA	NA	76.36	NA	NA	NA	NA
OMW-13	11/04/1997	Well inaccessible		NA	NA	NA	NA	NA	NA	76.36	NA	NA	NA	NA
OMW-13	01/21/1998	Well inaccessible		NA	NA	NA	NA	NA	NA	76.36	NA	NA	NA	NA
OMW-13	05/11/1998	10000	1400	60	17	120	23	<50	NA	76.36	13.21	63.15	NA	NA
OMW-13	08/11/1998	Well inaccessible		NA	NA	NA	NA	NA	NA	76.36	NA	NA	NA	NA
OMW-13	10/20/1998	Well inaccessible		NA	NA	NA	NA	NA	NA	76.36	NA	NA	NA	NA
OMW-13	02/08/1999	Well inaccessible		NA	NA	NA	NA	NA	NA	76.36	NA	NA	NA	NA
OMW-13	04/12/1999	Well inaccessible		NA	NA	NA	NA	NA	NA	76.36	NA	NA	NA	NA
OMW-13	07/27/1999	6270	2230	32.0	26.0	53.0	<5.00	33.0	NA	76.36	11.87	64.49	NA	NA
OMW-13	10/25/1999	Well inaccessible		NA	NA	NA	NA	NA	NA	76.36	NA	NA	NA	NA
OMW-13	01/24/2000	Well inaccessible		NA	NA	NA	NA	NA	NA	76.36	NA	NA	NA	NA
OMW-13	04/24/2000	Well inaccessible		NA	NA	NA	NA	NA	NA	76.36	NA	NA	NA	NA
OMW-13	05/11/2000	Well inaccessible		NA	NA	NA	NA	NA	NA	76.36	NA	NA	NA	NA



**WELL CONCENTRATIONS**  
**Former Shell Service Station**  
**500 40th/Telegraph**  
**Oakland, CA**

Well ID	Date	TPPH (ug/L)	TEPH (ug/L)	B (ug/L)	T (ug/L)	E (ug/L)	X (ug/L)	MTBE 8020 (ug/L)	MTBE 8260 (ug/L)	TOC (MSL)	Depth to Water (ft.)	GW Elevation (MSL)	SPH Thickness (ft.)	D.O. Reading (ppm)
OMW-13	07/24/2000	Well inaccessible		NA	NA	NA	NA	NA	NA	76.36	NA	NA	NA	NA
OMW-13	07/29/2000	Well inaccessible		NA	NA	NA	NA	NA	NA	76.36	NA	NA	NA	NA
OMW-13	11/01/2000	Well inaccessible		NA	NA	NA	NA	NA	NA	76.36	NA	NA	NA	NA
OMW-13	11/15/2000	2990	1200	34.8	37.3	<10.0	<10.0	<50.0	NA	76.36	12.35	64.01	NA	1.4
OMW-13	01/19/2001	4830	2390	34.8	<5.00	93.1	<5.00	<25.0	NA	76.36	12.17	64.19	NA	7.0
OMW-13	04/13/2001	Well inaccessible		NA	NA	NA	NA	NA	NA	76.36	NA	NA	NA	NA
OMW-13	04/26/2001	Well inaccessible		NA	NA	NA	NA	NA	NA	76.36	NA	NA	NA	NA
OMW-13	04/27/2001	Well inaccessible		NA	NA	NA	NA	NA	NA	76.36	NA	NA	NA	NA
OMW-13	07/09/2001	1300	<600	0.74	<0.50	<0.50	<0.50	NA	<5.0	76.36	13.20	63.16	NA	6.4
OMW-13	10/18/2001	Well inaccessible		NA	NA	NA	NA	NA	NA	76.36	NA	NA	NA	NA
OMW-13	11/01/2001	Well inaccessible		NA	NA	NA	NA	NA	NA	76.36	NA	NA	NA	NA
OMW-13	11/09/2001	910	<300	<0.50	<0.50	1.1	<0.50	NA	<5.0	76.36	13.53	62.83	NA	5.8
OMW-13	01/24/2002	6300	<1500	6.6	1.0	28	2.1	NA	<10	76.36	12.23	64.13	NA	2.9
OMW-13	05/10/2002	2800	<400	3.5	<0.50	15	1.2	NA	<5.0	76.36	12.59	63.77	NA	1.0
OMW-13	07/18/2002	3300	<1000	4.3	0.70	29	1.8	NA	<5.0	76.36	12.44	63.92	NA	2.1
OMW-13	10/31/2002	1900	<1000	0.96	<0.50	7.5	<0.50	NA	<5.0	NS	12.86	NA	NA	NA
OMW-13	01/30/2003	Well inaccessible		NA	NA	NA	NA	NA	NA	NS	12.86	NA	NA	NA
OMW-13	04/17/2003	5800	1800	11	1.3	34	2.9	NA	<10	NS	11.87	NA	NA	NA
OMW-13	07/17/2003	5100 e	930 e	3.1	<2.5	10	<5.0	NA	<2.5	NS	12.70	NA	NA	NA

**WELL CONCENTRATIONS**  
**Former Shell Service Station**  
**500 40th/Telegraph**  
**Oakland, CA**

Well ID	Date	TPPH (ug/L)	TEPH (ug/L)	B (ug/L)	T (ug/L)	E (ug/L)	X (ug/L)	MTBE 8020 (ug/L)	MTBE 8260 (ug/L)	TOC (MSL)	Depth to Water (ft.)	GW Elevation (MSL)	SPH Thickness (ft)	D.O. Reading (ppm)
---------	------	----------------	----------------	-------------	-------------	-------------	-------------	------------------------	------------------------	--------------	----------------------------	--------------------------	--------------------------	--------------------------

TPPH = Total petroleum hydrocarbons as gasoline by EPA Method 8260B; prior to July 9, 2001, analyzed by EPA Method 8015.

TEPH = Total petroleum hydrocarbons as diesel by modified EPA Method 8015.

BTEX = Benzene, toluene, ethylbenzene, xylenes by EPA Method 8260B; prior July 9, 2001, analyzed by EPA Method 8020.

MTBE = Methyl-tertiary-butyl ether

TOC = Top of Casing Elevation

SPH = Separate-Phase Hydrocarbons

GW = Groundwater

D.O. = Dissolved Oxygen

ug/L = Parts per billion

ppm = Parts per million

MSL = Mean sea level

ft = Feet

<n = Below detection limit

D = Duplicate sample

NA = Not applicable

NS = Not surveyed

**Notes:**

a = Chromatogram indicated an unidentified hydrocarbon.

b = The TEPH analysis was not performed because the sample containers were broken in the laboratory.

c = Well was inaccessible, able to gauge but not able to take D.O. reading.

d = Top of casing elevation altered during wellhead maintenance.

e = Hydrocarbon does not match pattern of laboratory's standard.

\* Field technician mistakenly sampled this well instead of OMW -11.

\*\* Field technician mistakenly sampled this well instead of OMW-13.

D.O. readings are taken post-purge when wells are sampled and pre-purge in wells not sampled.

All wells except OMW-6, OMW-9, and OMW-13 surveyed March 18, 2002, by Virgil Chavez Land Surveying of Vallejo, California.

**Blaine Tech Services, Inc.**

July 31, 2003

1680 Rogers Avenue  
San Jose, CA 95112-1105  
Attn.: Leon Gearhart  
Project#: 030717-RH1  
Project: 97093400  
Site: 500 40th Avenue, Oakland

Dear Mr. Gearhart,


Attached is our report for your samples received on 07/18/2003 14:19  
This report has been reviewed and approved for release. Reproduction of this report  
is permitted only in its entirety.

Please note that any unused portion of the samples will be discarded after  
09/01/2003 unless you have requested otherwise.

We appreciate the opportunity to be of service to you. If you have any questions,  
please call me at (925) 484-1919.

You can also contact me via email. My email address is: [tgranicher@stl-inc.com](mailto:tgranicher@stl-inc.com)

Sincerely,

A handwritten signature in black ink, appearing to read 'T. Granicher', is written over a light gray, textured background.

Tod Granicher  
Project Manager

**Gas/BTEX/MTBE by 8260B (C6-C12)**

Blaine Tech Services, Inc.

Attn.: Leon Gearhart

1680 Rogers Avenue

San Jose, CA 95112-1105

Phone: (408) 573-0555 Fax: (408) 573-7771

Project: 030717-RH1

97093400

Received: 07/18/2003 14:19

Site: 500 40th Avenue, Oakland

**Samples Reported**

Sample Name	Date Sampled	Matrix	Lab #
OMW-11	07/17/2003 08:00	Water	1
OMW-12	07/17/2003 07:50	Water	2
OMW-13	07/17/2003 08:10	Water	3

**Gas/BTEX/MTBE by 8260B (C6-C12)**

Blaine Tech Services, Inc.

Attn.: Leon Gearhart

1680 Rogers Avenue  
San Jose, CA 95112-1105  
Phone: (408) 573-0555 Fax: (408) 573-7771

Project: 030717-RH1  
97093400

Received: 07/18/2003 14:19

Site: 500 40th Avenue, Oakland

Prep(s):	5030B	Test(s):	8260FAB
Sample ID:	OMW-11	Lab ID:	2003-07-0599 - 1
Sampled:	07/17/2003 08:00	Extracted:	7/29/2003 06:32
Matrix:	Water	QC Batch#:	2003/07/28-3A-62

Compound	Conc.	RL	Unit	Dilution	Analyzed	Flag
Gasoline	120	50	ug/L	1.00	07/29/2003 06:32	g
Benzene	ND	0.50	ug/L	1.00	07/29/2003 06:32	
Toluene	ND	0.50	ug/L	1.00	07/29/2003 06:32	
Ethylbenzene	ND	0.50	ug/L	1.00	07/29/2003 06:32	
Total xylenes	ND	1.0	ug/L	1.00	07/29/2003 06:32	
Methyl tert-butyl ether (MTBE)	ND	0.50	ug/L	1.00	07/29/2003 06:32	
<b>Surrogates(s)</b>						
1,2-Dichloroethane-d4	99.6	76-130	%	1.00	07/29/2003 06:32	
Toluene-d8	101.0	78-115	%	1.00	07/29/2003 06:32	

**Gas/BTEX/MTBE by 8260B (C6-C12)**

Blaine Tech Services, Inc.

Attn.: Leon Gearhart

1680 Rogers Avenue

San Jose, CA 95112-1105

Phone: (408) 573-0555 Fax: (408) 573-7771

Project: 030717-RH1

97093400

Received: 07/18/2003 14:19

Site: 500 40th Avenue, Oakland

Prep(s):	5030B	Test(s):	8260FAB
Sample ID:	OMW-12	Lab ID:	2003-07-0599 - 2
Sampled:	07/17/2003 07:50	Extracted:	7/29/2003 06:55
Matrix:	Water	QC Batch#:	2003/07/28-3A.62

Compound	Conc.	RL	Unit	Dilution	Analyzed	Flag
Gasoline	ND	50	ug/L	1.00	07/29/2003 06:55	
Benzene	ND	0.50	ug/L	1.00	07/29/2003 06:55	
Toluene	ND	0.50	ug/L	1.00	07/29/2003 06:55	
Ethylbenzene	ND	0.50	ug/L	1.00	07/29/2003 06:55	
Total xylenes	ND	1.0	ug/L	1.00	07/29/2003 06:55	
Methyl tert-butyl ether (MTBE)	ND	0.50	ug/L	1.00	07/29/2003 06:55	
<b>Surrogates(s)</b>						
1,2-Dichloroethane-d4	83.1	76-130	%	1.00	07/29/2003 06:55	
Toluene-d8	101.9	78-115	%	1.00	07/29/2003 06:55	

**Gas/BTEX/MTBE by 8260B (C6-C12)**

Blaine Tech Services, Inc.

Attn.: Leon Gearhart

1680 Rogers Avenue  
San Jose, CA 95112-1105  
Phone: (408) 573-0555 Fax: (408) 573-7771

Project: 030717-RH1  
97093400

Received: 07/18/2003 14:19

Site: 500 40th Avenue, Oakland

Prep(s): 5030B	Test(s): 8260FAB
Sample ID: OMW-13	Lab ID: 2003-07-0599 - 3
Sampled: 07/17/2003 08:10	Extracted: 7/29/2003 13:48
Matrix: Water	QC Batch#: 2003/07/29-1B.62
Analysis Flag: 0 ( See Legend and Note Section )	

Compound	Conc.	RL	Unit	Dilution	Analyzed	Flag
Gasoline	5100	250	ug/L	5.00	07/29/2003 13:48	g
Benzene	3.1	2.5	ug/L	5.00	07/29/2003 13:48	
Toluene	ND	2.5	ug/L	5.00	07/29/2003 13:48	
Ethylbenzene	10	2.5	ug/L	5.00	07/29/2003 13:48	
Total xylenes	ND	5.0	ug/L	5.00	07/29/2003 13:48	
Methyl tert-butyl ether (MTBE)	ND	2.5	ug/L	5.00	07/29/2003 13:48	
<b>Surrogates(s)</b>						
1,2-Dichloroethane-d4	97.8	76-130	%	5.00	07/29/2003 13:48	
Toluene-d8	100.7	78-115	%	5.00	07/29/2003 13:48	

Severn Trent Laboratories, Inc.

STL San Francisco \* 1220 Quarry Lane, Pleasanton, CA 94566

Tel 925 484 1919 Fax 925 484 1096 \* www.stl-inc.com \* CA DHS ELAP# 2496

07/29/2003 15:19

**Gas/BTEX/MTBE by 8260B (C6-C12)**

Blaine Tech Services, Inc.

Attn.: Leon Gearhart

1680 Rogers Avenue

San Jose, CA 95112-1105

Phone: (408) 573-0555 Fax: (408) 573-7771

Project: 030717-RH1

97093400

Received: 07/18/2003 14:19

Site: 500 40th Avenue, Oakland

Batch QC Report		
Prep(s): 5030B		Test(s): 8260FAB
Method Blank	Water	QC Batch # 2003/07/28-3A.62
MB: 2003/07/28-3A.62-042		Date Extracted: 07/29/2003 01:42

Compound	Conc.	RL	Unit	Analyzed	Flag
Gasoline	ND	50	ug/L	07/29/2003 01:42	
Benzene	ND	0.5	ug/L	07/29/2003 01:42	
Toluene	ND	0.5	ug/L	07/29/2003 01:42	
Ethylbenzene	ND	0.5	ug/L	07/29/2003 01:42	
Total xylenes	ND	1.0	ug/L	07/29/2003 01:42	
Methyl tert-butyl ether (MTBE)	ND	0.5	ug/L	07/29/2003 01:42	
<b>Surrogates(s)</b>					
1,2-Dichloroethane-d4	78.2	76-130	%	07/29/2003 01:42	
Toluene-d8	100.3	78-115	%	07/29/2003 01:42	



**Gas/BTEX/MTBE by 8260B (C6-C12)**

Blaine Tech Services, Inc.

Attn.: Leon Gearhart

1680 Rogers Avenue  
San Jose, CA 95112-1105  
Phone: (408) 573-0555 Fax: (408) 573-7771

Project: 030717-RH1  
97093400

Received: 07/18/2003 14:19

Site: 500 40th Avenue, Oakland

Batch QC Report		
Prep(s): 5030B		Test(s): 8260FAB
Method Blank	Water	QC Batch # 2003/07/29-1B.62
MB: 2003/07/29-1B.62-053		Date Extracted: 07/29/2003 10:14

Compound	Conc.	RL	Unit	Analyzed	Flag
Gasoline	ND	50	ug/L	07/29/2003 10:14	
Benzene	ND	0.5	ug/L	07/29/2003 10:14	
Toluene	ND	0.5	ug/L	07/29/2003 10:14	
Ethylbenzene	ND	0.5	ug/L	07/29/2003 10:14	
Total xylenes	ND	1.0	ug/L	07/29/2003 10:14	
Methyl tert-butyl ether (MTBE)	ND	0.5	ug/L	07/29/2003 10:14	
<b>Surrogates(s)</b>					
1,2-Dichloroethane-d4	83.8	76-130	%	07/29/2003 10:14	
Toluene-d8	104.8	78-115	%	07/29/2003 10:14	

Severn Trent Laboratories, Inc.

STL San Francisco \* 1220 Quarry Lane, Pleasanton, CA 94566

Tel 925 484 1919 Fax 925 484 1096 \* www.stl-inc.com \* CA DHS ELAP# 2496

07/29/2003 15:19

**Gas/BTEX/MTBE by 8260B (C6-C12)**

Blaine Tech Services, Inc.

Attn.: Leon Gearhart

1680 Rogers Avenue

San Jose, CA 95112-1105

Phone: (408) 573-0555 Fax: (408) 573-7771

Project: 030717-RH1

97093400

Received: 07/18/2003 14:19

Site: 500 40th Avenue, Oakland

Batch QC Report									
Prep(s): 5030B					Test(s): 8260FAB				
Laboratory Control Spike			Water			QC Batch # 2003/07/28-3A.62			
LCS	2003/07/28-3A.62-057		Extracted: 07/29/2003			Analyzed: 07/29/2003 00:57			
LCSD	2003/07/28-3A.62-020		Extracted: 07/29/2003			Analyzed: 07/29/2003 01:20			

Compound	Conc. ug/L		Exp. Conc.	Recovery %		RPD	Ctrl. Limits %		Flags	
	LCS	LCSD		LCS	LCSD		%	Rec.	RPD	LCS
Benzene	28.1	29.5	25	112.4	118.0	4.9	69-129	20		
Toluene	26.8	27.3	25	107.2	109.2	1.8	70-130	20		
Methyl tert-butyl ether (MTBE)	25.1	24.5	25	100.4	98.0	2.4	65-165	20		
<b>Surrogates(s)</b>										
1,2-Dichloroethane-d4	425	411	500	85.0	82.2		76-130			
Toluene-d8	508	517	500	101.6	103.4		78-115			

Severn Trent Laboratories, Inc.

STL San Francisco \* 1220 Quarry Lane, Pleasanton, CA 94566

Tel 925 484 1919 Fax 925 484 1096 \* www.stl-inc.com \* CA DHS ELAP# 2496

07/29/2003 15:19

**Gas/BTEX/MTBE by 8260B (C6-C12)**

Blaine Tech Services, Inc.

Attn.: Leon Gearhart

1680 Rogers Avenue  
San Jose, CA 95112-1105  
Phone: (408) 573-0555 Fax: (408) 573-7771

Project: 030717-RH1  
97093400

Received: 07/18/2003 14:19

Site: 500 40th Avenue, Oakland

Batch QC Report					
Prep(s): 5030B			Test(s): 8260FAB		
Laboratory Control Spike		Water		QC Batch # 2003/07/29-1B.62	
LCS	2003/07/29-1B.62-030	Extracted: 07/29/2003		Analyzed: 07/29/2003 09:30	
LCSD	2003/07/29-1B.62-052	Extracted: 07/29/2003		Analyzed: 07/29/2003 09:52	

Compound	Conc. ug/L		Exp.Conc.	Recovery %		RPD	Ctrl.Limits %		Flags	
	LCS	LCSD		LCS	LCSD		%	Rec.	RPD	LCS
Benzene	26.6	29.1	25	106.4	116.4	9.0	69-129	20		
Toluene	26.4	28.0	25	105.6	112.0	5.9	70-130	20		
Methyl tert-butyl ether (MTBE)	22.7	26.2	25	90.8	104.8	14.3	65-165	20		
<b>Surrogates(s)</b>										
1,2-Dichloroethane-d4	430	436	500	86.0	87.2		76-130			
Toluene-d8	513	513	500	102.6	102.6		78-115			

Severn Trent Laboratories, Inc.

STL San Francisco \* 1220 Quarry Lane, Pleasanton, CA 94566

Tel 925 484 1919 Fax 925 484 1096 \* www.stl-inc.com \* CA DHS ELAP# 2496

07/29/2003 15:19

**Gas/BTEX/MTBE by 8260B (C6-C12)**

Blaine Tech Services, Inc.

Attn.: Leon Gearhart

1680 Rogers Avenue

San Jose, CA 95112-1105

Phone: (408) 573-0555 Fax: (408) 573-7771

Project: 030717-RH1

97093400

Received: 07/18/2003 14:19

Site: 500 40th Avenue, Oakland

**Legend and Notes**

**Analysis Flag**

o

Reporting limits were raised due to high level of analyte present in the sample.

**Result Flag**

g

Hydrocarbon reported in the gasoline range does not match our gasoline standard.

**Diesel (C10-C24) by 8015m**

Blaine Tech Services, Inc.

Attn.: Leon Gearhart

1680 Rogers Avenue

San Jose, CA 95112-1105

Phone: (408) 573-0555 Fax: (408) 573-7771

Project: 030717-RH1

97093400

Received: 07/18/2003 14:19

Site: 500 40th Avenue, Oakland

**Samples Reported**

Sample Name	Date Sampled	Matrix	Lab #
OMW-11	07/17/2003 08:00	Water	1
OMW-13	07/17/2003 08:10	Water	3

Severn Trent Laboratories, Inc.

STL San Francisco \* 1220 Quarry Lane, Pleasanton, CA 94566

Tel 925 484 1919 Fax 925 484 1096 \* www.stl-inc.com \* CA DHS ELAP# 2496

07/31/2003 15:24

Page 1 of 6

**Diesel (C10-C24) by 8015m**

Blaine Tech Services, Inc.

Attn.: Leon Gearhart

1680 Rogers Avenue

San Jose, CA 95112-1105

Phone: (408) 573-0555 Fax: (408) 573-7771

Project: 030717-RH1

97093400

Received: 07/18/2003 14:19

Site: 500 40th Avenue, Oakland

Prep(s):	3510/8015M	Test(s):	8015M
Sample ID:	OMW-11	Lab ID:	2003-07-0599 - 1
Sampled:	07/17/2003 08:00	Extracted:	7/25/2003 09:09
Matrix:	Water	QC Batch#:	2003/07/25-02.10

Compound	Conc.	RL	Unit	Dilution	Analyzed	Flag
Diesel	ND	50	ug/L	1.00	07/25/2003 18:37	
<b>Surrogates(s)</b>						
o-Terphenyl	75.6	60-130	%	1.00	07/25/2003 18:37	

**Diesel (C10-C24) by 8015m**

Blaine Tech Services, Inc.  
Attn.: Leon Gearhart

1680 Rogers Avenue  
San Jose, CA 95112-1105  
Phone: (408) 573-0555 Fax: (408) 573-7771

Project: 030717-RH1  
97093400

Received: 07/18/2003 14:19

Site: 500 40th Avenue, Oakland

Prep(s):	3510/8015M	Test(s):	8015M
Sample ID:	OMW-13	Lab ID:	2003-07-0599 - 3
Sampled:	07/17/2003 08:10	Extracted:	7/25/2003 09:09
Matrix:	Water	QC Batch#:	2003/07/25-02.10

Compound	Conc.	RL	Unit	Dilution	Analyzed	Flag
Diesel	930	50	ug/L	1.00	07/25/2003 19:18	ndp
<b>Surrogates(s)</b>						
o-Terphenyl	83.1	60-130	%	1.00	07/25/2003 19:18	

**Diesel (C10-C24) by 8015m**

Blaine Tech Services, Inc.

Attn.: Leon Gearhart

1680 Rogers Avenue

San Jose, CA 95112-1105

Phone: (408) 573-0555 Fax: (408) 573-7771

Project: 030717-RH1  
97093400

Received: 07/18/2003 14:19

Site: 500 40th Avenue, Oakland

**Batch QC Report**

Prep(s): 3510/8015M  
Method Blank  
MB: 2003/07/25-02.10-001

Water

Test(s): 8015M  
QC Batch # 2003/07/25-02.10  
Date Extracted: 07/25/2003 09:09

Compound	Conc.	RL	Unit	Analyzed	Flag
Diesel	ND	50	ug/L	07/25/2003 16:52	
<b>Surrogates(s)</b> o-Terphenyl	83.8	60-130	%	07/25/2003 16:52	



**Diesel (C10-C24) by 8015m**

Blaine Tech Services, Inc.

Attn.: Leon Gearhart

1680 Rogers Avenue

San Jose, CA 95112-1105

Phone: (408) 573-0555 Fax: (408) 573-7771

Project: 030717-RH1

97093400

Received: 07/18/2003 14:19

Site: 500 40th Avenue, Oakland

Batch QC Report										
Prep(s): 3510/8015M						Test(s): 8015M				
Laboratory Control Spike				Water			QC Batch # 2003/07/25-02.10			
LCS	2003/07/25-02.10-002			Extracted: 07/25/2003			Analyzed: 07/25/2003 13:48			
LCSD	2003/07/25-02.10-003			Extracted: 07/25/2003			Analyzed: 07/25/2003 14:18			
Compound	Conc. ug/L		Exp.Conc.	Recovery %		RPD	Ctrl.Limits %		Flags	
	LCS	LCSD		LCS	LCSD		%	Rec.	RPD	LCS
Diesel	708	735	1000	70.8	73.5	3.7	60-130	25		
<b>Surrogates(s)</b> o-Terphenyl	16.5	17.2	20.0	82.4	86.0		60-130	0		

Severn Trent Laboratories, Inc.

STL San Francisco \* 1220 Quarry Lane, Pleasanton, CA 94566

Tel 925 484 1919 Fax 925 484 1096 \* www.stl-inc.com \* CA DHS ELAP# 2496

07/31/2003 15:24

**Diesel (C10-C24) by 8015m**

Blaine Tech Services, Inc.

Attn.: Leon Gearhart

1680 Rogers Avenue

San Jose, CA 95112-1105

Phone: (408) 573-0555 Fax: (408) 573-7771

Project: 030717-RH1  
97093400

Received: 07/18/2003 14:19

Site: 500 40th Avenue, Oakland

---

**Legend and Notes**

---

**Result Flag**

ndp

Hydrocarbon reported does not match the pattern of our Diesel standard

Lab Identification (if necessary):

Address:

City, State, Zip

Shell Project Manager to be Invoiced:

- SCIENCE & ENGINEERING
- TECHNICAL SERVICES
- GRANT HOUSING

Karen Petryna

2003-07-0599

INCIDENT NUMBER (S&E ONLY)

9 7 0 9 3 4 0 0

SAP or CRMT NUMBER (TS/CRMT)

DATE: 7/17/03

PAGE: 1 of 1

SAMPLING COMPANY <b>Blaine Tech Services</b>		LOG CODE <b>BTSS</b>	SITE ADDRESS (Street and City) <b>500 40th Avenue, Oakland</b>		ORDER ID NO. <b>T0600101265</b>
ADDRESS <b>1690 Rogers Avenue, San Jose, CA 95112</b>			EDF DELIVERABLE TO (Rationalize Party or Company)	PHONE NO. <b>510-420-3335</b>	E-MAIL <b>ShellOaklandEDF@cambriga-env.com</b>
PROJECT CONTACT (Name or PDF Report title) <b>Leon Gearhan</b>			ANALYST NAME(S) (Print) <b>Ryan Hornstedt</b>		CONSULTANT PROJECT NO. <b>BTS-030117P011</b>
TELEPHONE <b>408-573-0535</b>	FAX <b>408-573-7773</b>	E-MAIL <b>lgearhan@blainetech.com</b>	LAB USE ONLY		

TURNAROUND TIME (BUSINESS DAYS):  
 10 DAYS  5 DAYS  72 HOURS  48 HOURS  24 HOURS  LESS THAN 24 HOURS

LA - RWQCS REPORT FORMAT  UST AGENCY: \_\_\_\_\_

GC/MS/MTBE CONFIRMATION: HIGHEST \_\_\_\_\_ HIGHEST per BORING \_\_\_\_\_ ALL \_\_\_\_\_

SPECIAL INSTRUCTIONS OR NOTES: CHECK BOX IF EDD IS NOT NEEDED

REQUESTED ANALYSIS

LAB USE ONLY	Field Sample Identification	SAMPLING		MATRIX	NO. OF CONT.	TPH - Gas, Purgeable	BTEX	MTBE (802 RB - 5ppb RL)	MTBE (826RB - 8.5ppb RL)	Oxygenates (31 by (826RB)	Ethanol (826RB)	Methanol	1,2-DCA (826RB)	EDR (826RB)	TPH - Diesel, Extractable (8015m)
		DATE	TIME												
	DMW-11	7/10/03	800	Gas	5	X	X	X							X
	DMW-12	↓	750	↓	3	X	X	X							X
	DMW-13	↓	910	↓	5	X	X	X							X

FIELD NOTES:  
 Containers/Preservative or PID Readings or Laboratory Notes

2.1e

TEMPERATURE ON RECEIPT: \_\_\_\_\_

Requested by: (Signature) <i>[Signature]</i>	Received by: (Signature) <b>SOIS MIKE - WORLD FOR STE</b>	Date: <b>7/18/03</b>	Time: <b>14:19</b>
Requested by: (Signature) <b>SOIS MIKE</b>	Received by: (Signature) <i>[Signature]</i>	Date: <b>071803</b>	Time: <b>1550</b>
Requested by: (Signature)	Received by: (Signature)	Date:	Time:

# WELL GAUGING DATA

Project # 038717-RH1 Date 7/17/03 Client Shell

Site 500 40<sup>th</sup> / Telegraph, Oakland

Well ID	Well Size (in.)	Sheen / Odor	Depth to Immiscible Liquid (ft.)	Thickness of Immiscible Liquid (ft.)	Volume of Immiscibles Removed (ml)	Depth to water (ft.)	Depth to well bottom (ft.)	Survey Point: TOB or TOG	Pre-purge DO
EW-1	6					12.84	28.20		
MW-2	4					12.57	19.60		
MW-3*	4					12.28	18.05		4.0
MW-4	4					13.02	19.90		
MW-5	4					14.13	20.15		1.6
OMW-6*	4					13.08	20.18		2.0
MW-8	4					12.40	38.65		
OMW-9	4*					12.22	17.20		4.2
OMW-10	4					13.08	19.99		
OMW-11	4		gauged w/ stinger in well			12.56	19.47		5
OMW-12	4					11.05	19.49		5
OMW-13	4		gauged w/ stinger in well			12.70	21.05	↓	5
			* gauged w/ ORC in well						

## SHELL WELL MONITORING DATA SHEET

BTS #: 070717-EH1	Site: 97093400
Sampler: Ryan H	Date: 7/17/03
Well I.D.: 6mm-11	Well Diameter: 2 3 <u>4</u> 6 8
Total Well Depth (TD): 19.47	Depth to Water (DTW): 12.56
Depth to Free Product:	Thickness of Free Product (feet):
Referenced to: <u>PVC</u> Grade	D.O. Meter (if req'd): YSI HACH
DTW with 80% Recharge [(Height of Water Column x 0.20) + DTW]:	

Purge Method: Bailer  Disposable Bailer  Middleburg  Electric Submersible  Water/Peristaltic Extraction Pump  Other \_\_\_\_\_

Sampling Method: Bailer  Disposable Bailer  Extraction Port  Dedicated Tubing  Other: \_\_\_\_\_

(Gals.) x <u>No Purge</u> = _____ Gals. I Case Volume      Specified Volumes      Calculated Volume	<table border="1" style="width: 100%; border-collapse: collapse;"> <thead> <tr> <th>Well Diameter</th> <th>Multiplier</th> <th>Well Diameter</th> <th>Multiplier</th> </tr> </thead> <tbody> <tr> <td>1"</td> <td>0.04</td> <td>4"</td> <td>0.65</td> </tr> <tr> <td>2"</td> <td>0.16</td> <td>6"</td> <td>1.47</td> </tr> <tr> <td>3"</td> <td>0.37</td> <td>Other</td> <td>radius<sup>2</sup> * 0.163</td> </tr> </tbody> </table>	Well Diameter	Multiplier	Well Diameter	Multiplier	1"	0.04	4"	0.65	2"	0.16	6"	1.47	3"	0.37	Other	radius <sup>2</sup> * 0.163
Well Diameter	Multiplier	Well Diameter	Multiplier														
1"	0.04	4"	0.65														
2"	0.16	6"	1.47														
3"	0.37	Other	radius <sup>2</sup> * 0.163														

Time	Temp (°F)	pH	Cond. (mS or µS)	Turbidity (NTUs)	Gals. Removed	Observations
8:00	61.0	6.1	369	71	0	no/d

Did well dewater? ~~Yes~~ No      Gallons actually evacuated: 0

Sampling Date: 7/17/03      Sampling Time: 8:00      Depth to Water: \_\_\_\_\_

Sample I.D.: 6mm-11      Laboratory: STL Other \_\_\_\_\_

Analyzed for: TPH-G BTEX MTBE TPH-D Other: \_\_\_\_\_

EB I.D. (if applicable): \_\_\_\_\_ @ \_\_\_\_\_ Time      Duplicate I.D. (if applicable): \_\_\_\_\_

Analyzed for: TPH-G BTEX MTBE TPH-D Other: \_\_\_\_\_

D.O. (if req'd):	Pre-purge:	mg/L	Post-purge:	mg/L
O.R.P. (if req'd):	Pre-purge:	mV	Post-purge:	mV

## SHELL WELL MONITORING DATA SHEET

BTS #: 030717-2H1	Site: 97093400
Sampler: Ryan H	Date: 7/17/03
Well I.D.: 0.500-12	Well Diameter: 2 3 <u>4</u> 6 8
Total Well Depth (TD): 19.49	Depth to Water (DTW): 11.05
Depth to Free Product:	Thickness of Free Product (feet):
Referenced to: <u>PVC</u> Grade	D.O. Meter (if req'd): YSI HACH
DTW with 80% Recharge [(Height of Water Column x 0.20) + DTW]:	

Purge Method:  Bailer  Disposable Bailer  Middleburg  Electric Submersible

Water  Peristaltic  Extraction Pump  Other \_\_\_\_\_

Sampling Method:  Bailer  Disposable Bailer  Extraction Port  Dedicated Tubing

Other: \_\_\_\_\_

_____ (Gals.) X <u>No Purge</u> = _____ Gals. 1 Case Volume      Specified Volumes      Calculated Volume	<table border="1" style="width: 100%; border-collapse: collapse;"> <tr> <th>Well Diameter</th> <th>Multiplier</th> <th>Well Diameter</th> <th>Multiplier</th> </tr> <tr> <td>1"</td> <td>0.04</td> <td>4"</td> <td>0.65</td> </tr> <tr> <td>2"</td> <td>0.16</td> <td>6"</td> <td>1.47</td> </tr> <tr> <td>3"</td> <td>0.37</td> <td>Other</td> <td>radius<sup>2</sup> * 0.163</td> </tr> </table>	Well Diameter	Multiplier	Well Diameter	Multiplier	1"	0.04	4"	0.65	2"	0.16	6"	1.47	3"	0.37	Other	radius <sup>2</sup> * 0.163
Well Diameter	Multiplier	Well Diameter	Multiplier														
1"	0.04	4"	0.65														
2"	0.16	6"	1.47														
3"	0.37	Other	radius <sup>2</sup> * 0.163														

Time	Temp (°F)	pH	Cond. (mS or $\mu$ S)	Turbidity (NTUs)	Gals. Removed	Observations
7:50	67.7	6.1	420	22	0	clean

Did well dewater? Yes ~~No~~      Gallons actually evacuated: 0

Sampling Date: 7/17/03      Sampling Time: 7:50      Depth to Water: \_\_\_\_\_

Sample I.D.: 0.500-12      Laboratory: STL      Other: \_\_\_\_\_

Analyzed for: TPH-G BTEX MTBE      TPH-D      Other: \_\_\_\_\_

EB I.D. (if applicable): \_\_\_\_\_ @ \_\_\_\_\_ Time      Duplicate I.D. (if applicable): \_\_\_\_\_

Analyzed for: TPH-G BTEX MTBE TPH-D      Other: \_\_\_\_\_

D.O. (if req'd):	Pre-purge:	mg/L	Post-purge:	mg/L
O.R.P. (if req'd):	Pre-purge:	mV	Post-purge:	mV

## SHELL WELL MONITORING DATA SHEET

BTS #: 030117-211	Site: 97093400
Sampler: Ryan H	Date: 7/17/03
Well I.D.: 2 3 <u>4</u> 6 8	Well Diameter: 2 3 <u>4</u> 6 8
Total Well Depth (TD): 21.05	Depth to Water (DTW): 12.70
Depth to Free Product:	Thickness of Free Product (feet):
Referenced to: <u>PVC</u> Grade	D.O. Meter (if req'd): YSI HACH
DTW with 80% Recharge [(Height of Water Column x 0.20) + DTW]: _____	

Purge Method: Bailer Disposable Bailer Middleburg Electric Submersible	Water Peristaltic Extraction Pump Other _____	Sampling Method: Bailer Disposable Bailer Extraction Port Dedicated Tubing Other: _____
---	--	---

(Gals.) X <u>No Purge</u> = _____ Gals. I Case Volume Specified Volumes Calculated Volume	<table border="1" style="width: 100%; border-collapse: collapse;"> <thead> <tr> <th>Well Diameter</th> <th>Multiplier</th> <th>Well Diameter</th> <th>Multiplier</th> </tr> </thead> <tbody> <tr> <td>1"</td> <td>0.04</td> <td>4"</td> <td>0.65</td> </tr> <tr> <td>2"</td> <td>0.16</td> <td>6"</td> <td>1.47</td> </tr> <tr> <td>3"</td> <td>0.37</td> <td>Other</td> <td>radius<sup>2</sup> * 0.163</td> </tr> </tbody> </table>	Well Diameter	Multiplier	Well Diameter	Multiplier	1"	0.04	4"	0.65	2"	0.16	6"	1.47	3"	0.37	Other	radius <sup>2</sup> * 0.163
Well Diameter	Multiplier	Well Diameter	Multiplier														
1"	0.04	4"	0.65														
2"	0.16	6"	1.47														
3"	0.37	Other	radius <sup>2</sup> * 0.163														

Time	Temp (°F)	pH	Cond. (mS or $\mu$ S)	Turbidity (NTUs)	Gals. Removed	Observations
810	69.5	6.3	697	35	0	clear, odor, 4-b-well

Did well dewater? Yes  No  Gallons actually evacuated: 0

Sampling Date: 7/17/03 Sampling Time: 810 Depth to Water: \_\_\_\_\_

Sample I.D.: 211-13 Laboratory: STL Other \_\_\_\_\_

Analyzed for: TPH-G BTEX MTBE TPH-D Other: \_\_\_\_\_

EB I.D. (if applicable): \_\_\_\_\_ @ \_\_\_\_\_ Time Duplicate I.D. (if applicable): \_\_\_\_\_

Analyzed for: TPH-G BTEX MTBE TPH-D Other: \_\_\_\_\_

D.O. (if req'd):	Pre-purge:	mg/L	Post-purge:	mg/L
O.R.P. (if req'd):	Pre-purge:	mV	Post-purge:	mV