

Dr. Joginder Sikand
1300 Ptarmigan Drive, #1
Walnut Creek, CA 94595

Alameda County Health Care Services Agency
1131 Harbor Bay Parkway, Suite 250
Alameda, CA 94502

SUBJECT: RO0000262
Albany Hill Mini Mart
800 San Pablo Avenue
Albany, California

RECEIVED

4:57 pm, Sep 25, 2012

Alameda County
Environmental Health

Dear Mr. Detterman:

Attached please find a copy of the most recent groundwater sampling report for the above referenced site. I declare, under penalty of perjury, that the information and/or recommendations contained in the attached document or report is true and correct to the best of my knowledge.

Sincerely,



Dr. Joginder Sikand



Aqua Science Engineers, Inc. 55 Oak Court, Suite 220, Danville, CA 94526
(925) 820-9391 - Fax (925) 837-4853 - www.aquascienceengineers.com

September 20, 2012

SOIL, GROUNDWATER, AND SOIL VAPOR ASSESSMENT REPORT
ASE JOB NO. 3834

At
Albany Hill Mini Mart
800 San Pablo Avenue
Albany, CA 94706

Prepared by:
AQUA SCIENCE ENGINEERS, INC.
55 Oak Court, Suite 220
Danville, CA 94526
(925) 820-9391



Aqua Science Engineers, Inc. 55 Oak Court, Suite 220, Danville, CA 94526
(925) 820-9391 - Fax (925) 837-4853 - www.aquascienceengineers.com

1.0 INTRODUCTION

This report presents the methods and findings of Aqua Science Engineers, Inc. (ASE)'s soil, groundwater, and soil vapor survey assessment performed at the Albany Hill Mini Mart located at 800 San Pablo Avenue in Albany, California (Figures 1 and 2). The site assessment activities were initiated by Dr. Joginder Sikand, owner of the property, as requested by the Alameda County Health Care Services Agency (ACHCSA) in their directive letter dated April 5, 2012.

2.0 SITE HISTORY

Please see ASE's "Updated Site Conceptual Model" document dated August 4, 2011 for detailed description of the site history and environmental condition of the site.

3.0 SCOPE OF WORK (SOW)

The purpose of this assessment is to close data gaps identified in ASE's August 4, 2011 "Updated Site Conceptual Model" and to obtain current data to determine whether current concentrations of contaminants in soil, groundwater and soil vapor in the site vicinity present a risk to human health and the environment. The specific proposed scope of work was as follows:

- 1) Obtain a drilling permit from the Alameda County Public Works Agency, an encroachment permit from the City of Albany, and an access agreement from the owner of 1020 Washington Avenue to allow for drilling on their property.
- 2) Notify Underground Service Alert (USA) of the drilling and have drilling locations cleared of subsurface utility lines by a private subsurface utility line locating company.
- 3) Drill three soil borings in locations west and north of the site using a Geoprobe and collect groundwater samples for analysis.
- 4) Analyze one soil and one groundwater sample from each boring at a CAL-EPA certified analytical laboratory for total petroleum hydrocarbons as diesel (TPH-D) by modified Method 8015 and total petroleum hydrocarbons as gasoline (TPH-G), benzene, toluene, ethyl benzene, and total xylenes (collectively known as BTEX), and fuel oxygenates by EPA Method 8260B.
- 5) Collect soil vapor samples from four locations west and north of the site.
- 6) Collect soil vapor samples from the two existing vapor monitoring points inside the Albany Hill Mini Mart building and inside the United Transmission building immediately south of the site.
- 7) Analyze the soil vapor sample from each boring at a CAL-EPA certified analytical laboratory for TPH-G and BTEX by EPA Method TO-15, and carbon dioxide, oxygen, nitrogen, methane and helium by ASTM D1946.



Aqua Science Engineers, Inc. 55 Oak Court, Suite 220, Danville, CA 94526
(925) 820-9391 - Fax (925) 837-4853 - www.aquascienceengineers.com

- 8) Backfill each boring with neat cement.
- 9) Prepare a report presenting the methods and findings of this assessment.

Details of the assessment are presented below.

4.0 DRILL SOIL BORINGS AND COLLECT SOIL AND GROUNDWATER SAMPLES

4.1 Permits, Access Agreements, and Subsurface Utility Line Clearance

Prior to drilling, ASE obtained a drilling permit from the Alameda County Public Works Agency. ASE also obtained an encroachment permit from the City of Albany to allow for drilling in the city's right-of-way. Copies of these permits are presented in Appendix A.

ASE attempted to contact the property owner for 1020 Washington Avenue, the property west of the site, to obtain permission to drill on that property. The owners of that property are Guey-Ming and Shey-Fang Hwang with an address of P.O. Box 3451, Walnut Creek, CA 94598-0451. A letter requesting an access agreement was sent to that address on June 5, 2012 via certified mail. The letter was received but they did not contact ASE. In addition, the Alameda County Health Care Services sent a letter to them on June 27, 2012 asking for their cooperation. That letter was also ignored. There was no phone number listed for Mr. and Mrs. Hwang, and there was no phone number or other contact information for the property owner or any rental agency or agent on the apartment complex. In order to complete this assessment in a timely manner and within the time frame specified on the City of Albany encroachment permit, and complete the available soil vapor points while the Summa canisters already in ASE's possession were fresh and uncompromised, ASE elected to complete the assessment with all of the available points other than those on the 1020 Washington Avenue property.

ASE also notified Underground Service Alert (USA) to have public underground utility lines marked in the site vicinity. A private underground utility line locating service, Subtronic Corporation of Concord, California, was also contracted to clear each boring location of underground utility lines.

4.2 Drilling and Soil Sample Collection

On August 2, 2012, Vironex Environmental Field Services of Concord, California drilled soil borings BH-Z and BH-AA in Washington Avenue using a Geoprobe direct push drilling rig. ASE senior geologist Robert E. Kitay, P.G. directed the drilling.

Undisturbed soil samples were collected continuously as drilling progressed for lithologic and hydrogeologic description and for possible chemical analysis. The samples were collected by driving a sampler lined with acetate tubes using hydraulic direct push methods. Selective soil samples were immediately cut, sealed with Teflon tape and plastic end caps, labeled and chilled in an ice chest with wet ice for transport to McCampbell Analytical, Inc. of Pittsburg, California (ELAP certification #1644) under chain of custody documentation.



Aqua Science Engineers, Inc. 55 Oak Court, Suite 220, Danville, CA 94526
(925) 820-9391 - Fax (925) 837-4853 - www.aquascienceengineers.com

Soil from the remaining tubes was described by the site geologist using the Unified Soil Classification System (USCS) and was screened for volatile compounds using a photoionization detector (PID). The soil was screened by emptying soil from one of the sample tubes into a plastic bag. The bag was then sealed and placed in the sun for approximately 10 minutes. After the VOCs were allowed to volatilize, the PID measured the vapor in the bag through a small hole punched in the bag. PID readings are used as a screening tool only, since the procedures are not as rigorous as those used in the laboratory. The PID readings are shown on the boring logs presented in Appendix B.

4.3 Groundwater Sample Collection

In borings BH-Z and BH-AA, temporary PVC well casing was driven into place in each boring for the collection of groundwater samples. Groundwater samples were removed from the borings with new, unused polyethylene bailers. The groundwater samples were contained in 40-ml volatile organic analysis (VOA) vials, preserved with hydrochloric acid, and sealed without headspace. The samples were then labeled and chilled in an ice chest with wet ice for transport to McCampbell Analytical under chain of custody documentation.

4.4 Decontamination and Borehole Backfilling

Drilling equipment was cleaned with an Alconox solution between sampling intervals and between borings to prevent potential cross-contamination. Following collection of the samples, each boring was backfilled with neat cement to the ground surface.

4.5 Subsurface Lithology and Hydrogeology

Sediments encountered during drilling generally consisted of silty clay from beneath the asphalt surface to approximately 11-feet below bgs, clayey sand from 11 to 15-feet bgs, clayey silt from 15 to 16-feet bgs, silty sand from 16 to 19-feet bgs, clayey silt from 19 to 21.5-feet bgs, and sandy silt from 21.5-feet bgs to the deepest soil recovered of 22-feet bgs. Groundwater was encountered between 16-feet bgs and 22-feet bgs, and rose in the open borehole to approximately 9-feet bgs. Boring logs are presented as Appendix B.

5.0 COLLECT SOIL VAPOR SAMPLES

Prior to conducting the project, ASE verified that there was no significant rainfall (no more than ¼-inch) for 5 days prior to the soil vapor sampling. There were no nearby irrigation systems.

On August 2, 2012, Vironex pushed soil vapor points SVS-1 and SVS-2 to a depth of 5-feet bgs using a Geoprobe. The sampling locations are shown on Figure 2. ASE senior geologist Robert E. Kitay, P.G. directed the drilling.

The bottom of each rod contained an expendable point. Once at depth, ¼" Teflon tubing with a 1-inch screen was inserted inside the drive rod. The drive rod was then retracted approximately 6-inches separating the expendable point and the rods and creating the desired void for the



Aqua Science Engineers, Inc. 55 Oak Court, Suite 220, Danville, CA 94526
(925) 820-9391 - Fax (925) 837-4853 - www.aquascienceengineers.com

sample collection membrane. Sand was then added to fill the void to 6-inches above the sample point. Above the sand, 6-inches of dry granulated bentonite was added followed by hydrated bentonite to the surface to prevent ambient air intrusion into the borehole.

The borehole was then allowed to equilibrate two hours prior to purging and sampling. A “vacuum shut in test” was then conducted to verify there were no leaks in the sample train system. A minimum vacuum of 100-inches of water column was applied to the sampling manifold and valve system between the Summa canister and the probe for at least 5 minutes with all valves closed. A vacuum of 100-inches of water was maintained during the test for both points.

For the sampling, the sampling probe and Summa canister were placed in a shroud consisting of a plastic shroud with glove entry. Helium was then added to the shroud as a tracer gas at a minimum concentration of 15% by volume. The tubing was then purged of at least three volumes to insure that all ambient air was removed from the tubing using a 5-liter Summa canister. The sample was then collected in a 1-liter Summa canister with a rate between 100 to 200-ml per minute and at a vacuum of less than 100-inches of water. The samples were labeled with the site location, sample designation, date and time the samples are collected, and the initials of the person collecting the sample. The samples were delivered under chain of custody to a CAL-EPA certified analytical laboratory for analysis.

All disposable equipment and supplies were discarded and non-disposable equipment was cleaned with an Alconox solution and triple rinsed. The temporary well point was then removed to the total depth using a hand auger prior to backfilling with cement.

It should be noted that the Summa canister for SVS-1 was very slow filling due to tight soil conditions and never completely filled. For this reason, it required dilution at the laboratory prior to analysis and the detection limits were raised accordingly. However, all of the raised detection limits were still below the regulatory cleanup thresholds.

For the sampling of vapor monitoring points VMP-1 and VMP-2, a cap fitted with ¼” Teflon tubing was connected to the manifold. A “vacuum shut in test” was then conducted to verify there were no leaks in the sample train system. A minimum vacuum of 100-inches of water column was applied to the sampling manifold and valve system between the Summa canister and the probe for at least 5 minutes with all valves closed. A vacuum of 100-inches of water was maintained during the test for both points.

A plastic shroud with glove entry was placed over the Summa canister and VMP casing. Helium was then added to the shroud as a tracer gas at a minimum concentration of 15% by volume. The tubing was then purged of at least three volumes to insure that all ambient air was removed from the tubing using a 5-liter Summa canister. The sample was then collected in a 1-liter Summa canister with a rate between 100 to 200-ml per minute and at a vacuum of less than 100-inches of water. The samples were labeled with the site location, sample designation, date and time the samples are collected, and the initials of the person collecting the sample. The samples were delivered under chain of custody to a CAL-EPA certified analytical laboratory for analysis.



Aqua Science Engineers, Inc. 55 Oak Court, Suite 220, Danville, CA 94526
(925) 820-9391 - Fax (925) 837-4853 - www.aquascienceengineers.com

6.0 ANALYTICAL RESULTS FOR SOIL

Soil samples collected from 22-foot bgs in boring BH-Z and 9.5 and 14.5-foot bgs in boring BH-AA were analyzed by Kiff Analytical of Davis, California (ELAP certification 08263CA) for TPH-G, BTEX, and the fuel oxygenates methyl-t-butyl ether (MTBE), diisopropyl ether (DIPE), ethyl-t-butyl ether (ETBE), tert-amyl methyl ether (TAME), and tert-butanol (TBA) by EPA Method 8260B. These soil samples were also analyzed for TPH-D by EPA Method 8015 (with silica gel cleanup). The analytical results are tabulated in Table One, and the certified analytical report and chain of custody record are included in Appendix C.

- The soil sample collected from 22-foot bgs in boring BH-Z contained 5.0 parts per million (ppm) TPH-D and 0.015 ppm MTBE. These concentrations are relatively similar to the previous sample collected from nearby boring BH-O at 17.7-foot bgs sampled in October 2004, which contained 3.4 ppm TPH-D with no TPH-G, BTEX or oxygenates detected.
- The soil sample collected from 9.5-foot bgs in boring BH-AA contained 1.8 ppm TPH-D. The soil sample collected from 14.5-foot bgs in boring BH-AA contained 110 ppm TPH-G, 110 ppm TPH-D, 0.047 ppm toluene, 1.4 ppm ethyl benzene, and 9.3 ppm total xylenes. For comparison to previous results, two previous borings were located near BH-AA, BH-F sampled in 2004, and BH-U sampled in 2006. The soil sample collected from 14.0-foot bgs in previous boring BH-F contained 210 ppb TPH-G, 69 ppb TPH-D, 2.7 ppb benzene, 14 ppb toluene, 4.7 ppb ethyl benzene, and 24 ppb total xylenes. In general, all of the hydrocarbon concentrations from 14.5-foot bgs in BH-AA during this assessment are lower now than in 2004, with the exception of TPH-D. The other nearby boring, BH-U had samples collected from both 10-foot bgs and 15-foot bgs. The sample from previous boring BH-U contained 87 ppm TPH-G, 64 ppm TPH-D, 0.59 ppm benzene, 0.059 ppm toluene, 1.8 ppm ethyl benzene, and 4.8 ppm total xylenes. All of those concentrations are higher than what was detected in the sample collected from 9.5-foot bgs in current boring BH-AA. However, the soil sample collected from 15-foot bgs in BH-U did not contain hydrocarbons, whereas the sample from 14.5-foot bgs in BH-AA does.

These results were compared to Environmental Screening Levels (ESLs) for commercial and industrial soil in areas where groundwater is a current or potential source of drinking water. These ESLs were presented in Table A of the “Screening for Environmental Concerns at Sites With Contaminated Soil and Groundwater” document prepared by the California Regional Water Quality Control Board, San Francisco Bay Region (RWQCB) dated May 2008. The TPH-G, TPH-D and total xylene concentrations in the soil sample collected from 14.5-foot bgs in boring BH-AA exceeds ESLs.



Aqua Science Engineers, Inc. 55 Oak Court, Suite 220, Danville, CA 94526
(925) 820-9391 - Fax (925) 837-4853 - www.aquascienceengineers.com

7.0 ANALYTICAL RESULTS FOR GROUNDWATER

Groundwater samples collected from BH-Z and BH-AA were analyzed by Kiff Analytical of Davis, California (ELAP certification 08263CA) for TPH-G, BTEX, and the fuel oxygenates MTBE, DIPE, ETBE, TAME, and TBA by EPA Method 8260B. The samples were also analyzed for TPH-D by EPA Method 8015 (with silica gel cleanup). The analytical results are tabulated in Table Two, and the certified analytical report and chain of custody record are included in Appendix C.

- The only compound detected in groundwater samples collected from BH-Z was 31 parts per billion (ppb) MTBE. This MTBE concentration exceeds the ESL for sites where groundwater is a current or potential source of drinking water, but not the ESL for sites where groundwater is not a current or potential source of drinking water. These ESLs are presented in Tables A and B of the “Screening for Environmental Concerns at Sites With Contaminated Soil and Groundwater” document prepared by the RWQCB dated May 2008.
- The groundwater sample collected from boring BH-AA contained 2,400 ppb TPH-G, 1.8 ppb benzene, 1.6 ppb toluene, 18 ppb ethyl benzene, 200 ppb total xylenes, and 1.1 ppb MTBE. The TPH-G and total xylene concentrations exceeded ESLs for both drinking water and non-drinking water. The benzene exceeds the drinking water ESL, but not the non-drinking water ESL. For comparison, samples collected from previous boring BH-F in 2004 contained 5,500 ppb TPH-G, 210 ppb benzene, 320 ppb toluene, 90 ppb ethyl benzene, 480 ppb total xylenes, 750 ppb TAME, 41 ppb TBA, and 1,500 ppb MTBE. All of the hydrocarbon concentrations in current boring BH-AA are significantly lower than the previous boring in this area. There was no water sample collected from previous boring BH-U in this area.

8.0 ANALYTICAL RESULTS FOR SOIL VAPOR SAMPLES

Each vapor sample was analyzed by Eurofins Air Toxics of Folsom, California (ELAP 02110) for TPH-G and BTEX by EPA Method TO-15 and oxygen, nitrogen, carbon dioxide, methane and helium by ASTM D1946. The analytical results are tabulated on Table Three, and the certified analytical report and chain of custody form are included in Appendix C. No helium was detected in any of the samples indicating that there were no leaks in the sample train and that the samples were valid.

TPH-G was detected in all four vapor samples, and multiple BTEX concentrations were detected in soil vapor samples collected from SVS-1 and SVS-2. All hydrocarbon concentrations detected were compared to both ESLs for shallow soil gas (vapor intrusion concerns) and California Human Health Screening Levels (CHHSLs) for both residential and commercial properties. ESLs are established by the California Regional Water Quality Control Board, San Francisco Bay Region in their “Screening for Environmental Concerns at Sites with Contaminated Soil and Groundwater” document dated May 2008. CHHSLs are established by the California Department of Toxic Substances Control in their “Use of California Human



Aqua Science Engineers, Inc. 55 Oak Court, Suite 220, Danville, CA 94526
(925) 820-9391 - Fax (925) 837-4853 - www.aquascienceengineers.com

Health Screening Levels (CHHSLs) in Evaluation of Contaminated Properties” document dated January 2005.

- The TPH-G concentration in SVS-1 exceeded the residential ESL but not the commercial ESL. No other ESLs or CHHSLs were exceeded in the sample from SVS-1.
- The TPH-G and benzene concentration in SVS-2 exceed both commercial and residential ESLs as well as both the commercial and residential CHHSL for benzene.
- None of the hydrocarbon concentrations detected in VMP-1 and VMP-2 exceeded any ESL or CHHSL.

Ratios of atmospheric gasses show very little evidence of bioremediation activity in VMP-1, with oxygen, nitrogen, carbon dioxide and methane all similar to natural atmospheric conditions. Ratios of atmospheric gasses in SVS-1 and SVS-2 show some evidence of bioremediation, with slightly depleted oxygen, and slightly increased nitrogen, carbon dioxide and methane from natural atmospheric conditions. Ratios of atmospheric gasses in VMP-2 show depleted oxygen and elevated carbon dioxide; however, the nitrogen and methane concentrations do not suggest bioremediation conditions.

9.0 BACKGROUND RESEARCH OF 752 SAN PABLO AVENUE PROPERTY

ASE discussed the unexpected shallow soil vapor concentrations in SVS-2 with Mr. Mark Detterman of the ACHCSA. Given the shallow nature of the hydrocarbon concentration in SVS-2 and the fact that these concentrations appear higher than concentrations in borings closer to the site, ASE researched the history of the 752 San Pablo Avenue property, currently occupied by The Mallard Club, which is a bar. To research the history of the property, ASE ordered a regulatory database review from EDR that (a) determines whether the property is on various regulatory lists and environmental databases, (b) identifies records of property addresses in telephone and other city directories, (c) provides historical topographic maps, (d) provides historic Sanborn Fire Insurance maps, and (e) provides historic aerial photos for the site. All of the EDR reports are included in Appendix E through I.

9.1 EDR Database Search

The purpose of the regulatory database review is to identify environmental concerns in connection with the subject site. ASE obtained an environmental database report from EDR. The regulatory review is performed at four jurisdiction levels: (1) federal records; (2) state and local records; (3) tribal records; and (4) EDR proprietary records. The list of orphan sites (sites that could not be plotted accurately by EDR) was reviewed to verify that the site wasn't present. A copy of the EDR database report is included in Appendix E. The target property (752 San Pablo Avenue) was not listed in any of the environmental databases in the EDR report.



Aqua Science Engineers, Inc. 55 Oak Court, Suite 220, Danville, CA 94526
(925) 820-9391 - Fax (925) 837-4853 - www.aquascienceengineers.com

9.2 City Directories

The EDR report identified the presence of the target property's address within city directories, such as phone books. The target property was listed in records from Pacific Telephone and Telegraph Co, Pacific Telephone, Pacific Bell, and Haines Company, Inc. directories as far back as 1955. In all instances, the address appeared as either Mallard Club or Club Mallard. There were no listings for the property earlier than 1955. A copy of the city directories' database report is included in Appendix F.

9.3 Historic Topographic Maps

Historic topographic maps were reviewed for the years 1895, 1915, 1948, 1949, 1959, 1968, 1973, 1980, 1993, and 1995. None of the maps show a building at the target property's location. This is not unexpected as topographic maps usually only show landmark buildings. A copy of the historic topographic map report is included in Appendix G.

9.4 Historic Sanborn Fire Insurance Maps

Historic Sanborn Fire Insurance maps were reviewed for the years 1911, 1929, 1950, 1970, and 1981. The 1911 map does not show any details for the target property. The 1929 map shows a building, similar to what appears today, although an office is shown where restaurant was shown on all later maps. The 1950 map, and all subsequent maps, show the property as it appears today. A copy of the historic Sanborn Fire Insurance map report is included in Appendix H.

9.5 Historic Aerial Photos

Historic aerial photographs were reviewed for the years 1939, 1946, 1959, 1965, 1974, 1982, 1993, 1998, and 2005. The 1974 and 1982 maps are of very poor quality, and no data could be obtained from them. On the remaining maps, the property appears to contain a building similar to what appears today, all the way back to the earliest photo in 1939. There was no evidence of any environmental concerns in any of the photos. A copy of the historic aerial photo report is included in Appendix I.

10.0 CONCLUSIONS

The soil sample collected from 22-foot bgs in boring BH-Z contained 5.0 ppm TPH-D and 0.015 ppm MTBE. These concentrations are relatively similar to the previous sample collected from nearby boring BH-O at 17.7-foot bgs sampled in October 2004, which contained 3.4 ppm TPH-D with no TPH-G, BTEX or oxygenates detected.

The soil sample collected from 9.5-foot bgs in boring BH-AA contained 1.8 ppm TPH-D. The soil sample collected from 14.5-foot bgs in boring BH-AA contained 110 ppm TPH-G, 110 ppm TPH-D, 0.047 ppm toluene, 1.4 ppm ethyl benzene, and 9.3 ppm total xylenes. These results are lower than hydrocarbon concentrations detected in nearby previous borings BH-F sampled in 2004, and BH-U sampled in 2006. The exception is the soil sample collected from 15-foot bgs in previous boring BH-U did not contain hydrocarbons, whereas the sample from 14.5-foot bgs in



Aqua Science Engineers, Inc. 55 Oak Court, Suite 220, Danville, CA 94526
(925) 820-9391 - Fax (925) 837-4853 - www.aquascienceengineers.com

BH-AA does contain hydrocarbons. The TPH-G, TPH-D and total xylene concentrations in the soil sample collected from 14.5-feet bgs in boring BH-AA exceeds ESLs.

The only compound detected in groundwater samples collected from BH-Z was 31 ppb MTBE. This MTBE concentration exceeds the ESL for sites where groundwater is a current or potential source of drinking water, but not the ESL for sites where groundwater is not a current or potential source of drinking water. The groundwater sample collected from boring BH-AA contained 2,400 ppb TPH-G, 1.8 ppb benzene, 1.6 ppb toluene, 18 ppb ethyl benzene, 200 ppb total xylenes, and 1.1 ppb MTBE. The TPH-G and total xylene concentrations exceeded ESLs for both drinking water and non-drinking water. The benzene exceeds the drinking water ESL, but not the non-drinking water ESL. All of the hydrocarbon concentrations in boring BH-AA are significantly lower than the previous boring BH-F in this area.

TPH-G was detected in all four vapor samples, and multiple BTEX concentrations were detected in soil vapor samples collected from SVS-1 and SVS-2. The TPH-G concentration in SVS-1 exceeded the residential ESL but not the commercial ESL. No other ESLs or CHHSLs were exceeded in the sample from SVS-1. The TPH-G and benzene concentration in SVS-2 exceed both commercial and residential ESLs as well as both the commercial and residential CHHSL for benzene. None of the hydrocarbon concentrations detected in VMP-1 and VMP-2 exceeded any ESL or CHHSL.

Ratios of atmospheric gasses show very little evidence of bioremediation activity in VMP-1, with oxygen, nitrogen, carbon dioxide and methane all similar to natural atmospheric conditions. Ratios of atmospheric gasses in SVS-1 and SVS-2 show some evidence of bioremediation, with slightly depleted oxygen, and slightly increased nitrogen, carbon dioxide and methane from natural atmospheric conditions. Ratios of atmospheric gasses in VMP-2 show depleted oxygen and elevated carbon dioxide; however, the nitrogen and methane concentrations do not suggest bioremediation conditions.

Although benzene concentration in soil vapor sample SVS-2 exceeded ESLs and CHHSLs, the concentration was below the soil gas criteria for case closure as shown in Appendix 4, Scenario 4 in the new "Low-Threat Underground Storage Tank Case Closure Policy" established by the RWQCB for sites with a bioattenuation zone (oxygen > 4% at lower end of zone). The soil gas criteria for this scenario requires the benzene concentration to be less than 85,000 ug/m³ for residential property and 280,000 ug/m³ for commercial property. However, this scenario also requires at least 2 soil samples within the top 5-feet of soil to contain no more than 100 ppm TPH-G, and this data is not available at this time.

Based on the results for the soil vapor samples collected from VMP-1 and VMP-2, it does not appear that there are any concerns for human health from soil vapor beneath both the on-site building as well as the United Transmission property located at 810 San Pablo Avenue. This data also suggests that there is unlikely to be a concern for the residential property located behind (west) of the site building, since the residential apartment building is located farther away from the on-site sources (USTs, piping, etc) than VMP-1.



Aqua Science Engineers, Inc. 55 Oak Court, Suite 220, Danville, CA 94526
(925) 820-9391 - Fax (925) 837-4853 - www.aquascienceengineers.com

Based on the shallow petroleum-hydrocarbon concentrations in SVS-2, ASE researched the history of the property located at 752 San Pablo Avenue, across the street from the site. The property is currently the Mallard Club, which is a bar. ASE searched the EDR database, studied historic city directories, Sanborn Fire Insurance maps, topographic maps, and aerial photographs. The various records show that 752 San Pablo Avenue has been used as The Mallard Club since at least 1955, and the current site building (or similar building) has existed since at least 1929. This suggests that the property has not been used as a gas station back as far as 1929. The property usage prior to 1929 could not be determined.

11.0 RECOMMENDATIONS

Based on the elevated hydrocarbon concentrations detected in soil vapor samples collected from SVS-2, ASE recommends the following:

- Collect an indoor air sample over an 8-hour period from within the Mallard Club. This sample will be used to determine whether there may be any current actual impacts to indoor air at the Mallard Club that may be related to hydrocarbons that may have originated from the 800 San Pablo Avenue site.
- Collect two soil samples from a boring to be located adjacent to SVS-2 at 2-feet bgs and 4-feet bgs and analyze the samples for TPH-G and BTEX by EPA Method 8015/8021. This data will be used to determine whether the site qualifies for closure under Scenario 4, in Appendix 4 of the “Low-Threat Underground Storage Tank Case Closure Policy” established by the RWQCB.

12.0 REPORT LIMITATIONS

The opinions and recommendations presented in this report are based upon the scope of services, information obtained through the performance of the services, and the schedule as agreed upon by ASE and the party for whom this report was originally prepared. The report is an instrument of professional services and was prepared in accordance with the generally accepted standards and level of skill and care under similar conditions and circumstances established by the environmental consulting industry. No representations, warranty, or guarantee, expressed or implied, is intended or given. To the extent that ASE relied upon any information prepared by other parties, ASE makes no representation as to the accuracy or completeness of such information. This report is expressly for the sole and exclusive use of the party for whom this report was originally prepared for a particular purpose. Only the party for whom this report was originally prepared has the right to make use of and rely upon this report. Reuse of this report or any portion thereof for other than its intended purpose, or if modified, or if used by third parties, shall be at the user’s sole risk.

Results of any investigation or testing and any findings presented in this report apply solely to conditions existing at the time when ASE’s investigative work was performed. It must be recognized that any such investigative or testing activities are inherently limited and do not represent a conclusive or complete characterization. Conditions in other parts of the project site may vary from those locations where data were collected. ASE’s ability to interpret



Aqua Science Engineers, Inc. 55 Oak Court, Suite 220, Danville, CA 94526
(925) 820-9391 - Fax (925) 837-4853 - www.aquascienceengineers.com

investigation results is related to the availability of the data and the extent of the investigational activities. As such, 100% confidence in environmental investigation conclusions cannot be reasonably achieved.

ASE therefore does not provide any guarantees, certifications, or warranties regarding any conclusions regarding environmental contamination of any such property. Furthermore, nothing contained in this document shall relieve any other party of its responsibility to abide by contract documents and applicable laws, codes, regulations, or standards.

Aqua Science Engineers appreciates the opportunity provide environmental consulting services for this project. Should you have any questions or comments, please feel free to call us at (925) 820-9391.

Respectfully submitted,

AQUA SCIENCE ENGINEERS, INC.

The image shows a handwritten signature in black ink that reads "Robert E. Kitay". To the right of the signature is a circular professional seal for the State of California. The seal contains the text "PROFESSIONAL GEOLOGIST" at the top, "ROBERT E. KITAY" in the center, "No. 6588" below the name, and "STATE OF CALIFORNIA" at the bottom. Two small stars are positioned on either side of the number.

Robert E. Kitay, P.G.
Senior Geologist

Attachments: Figures 1 and 2
Tables One through Three
Appendices A through I

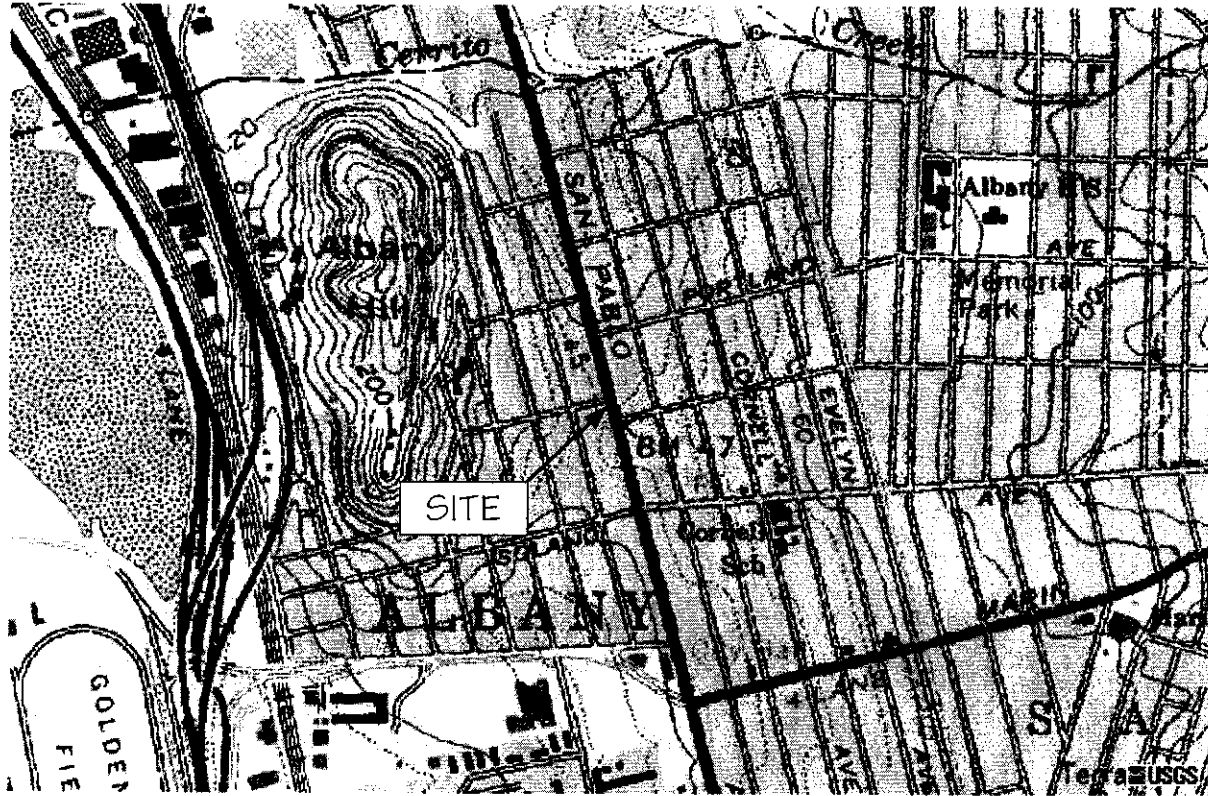


Aqua Science Engineers, Inc. 55 Oak Court, Suite 220, Danville, CA 94526
(925) 820-9391 - Fax (925) 837-4853 - www.aquascienceengineers.com

FIGURES



NORTH

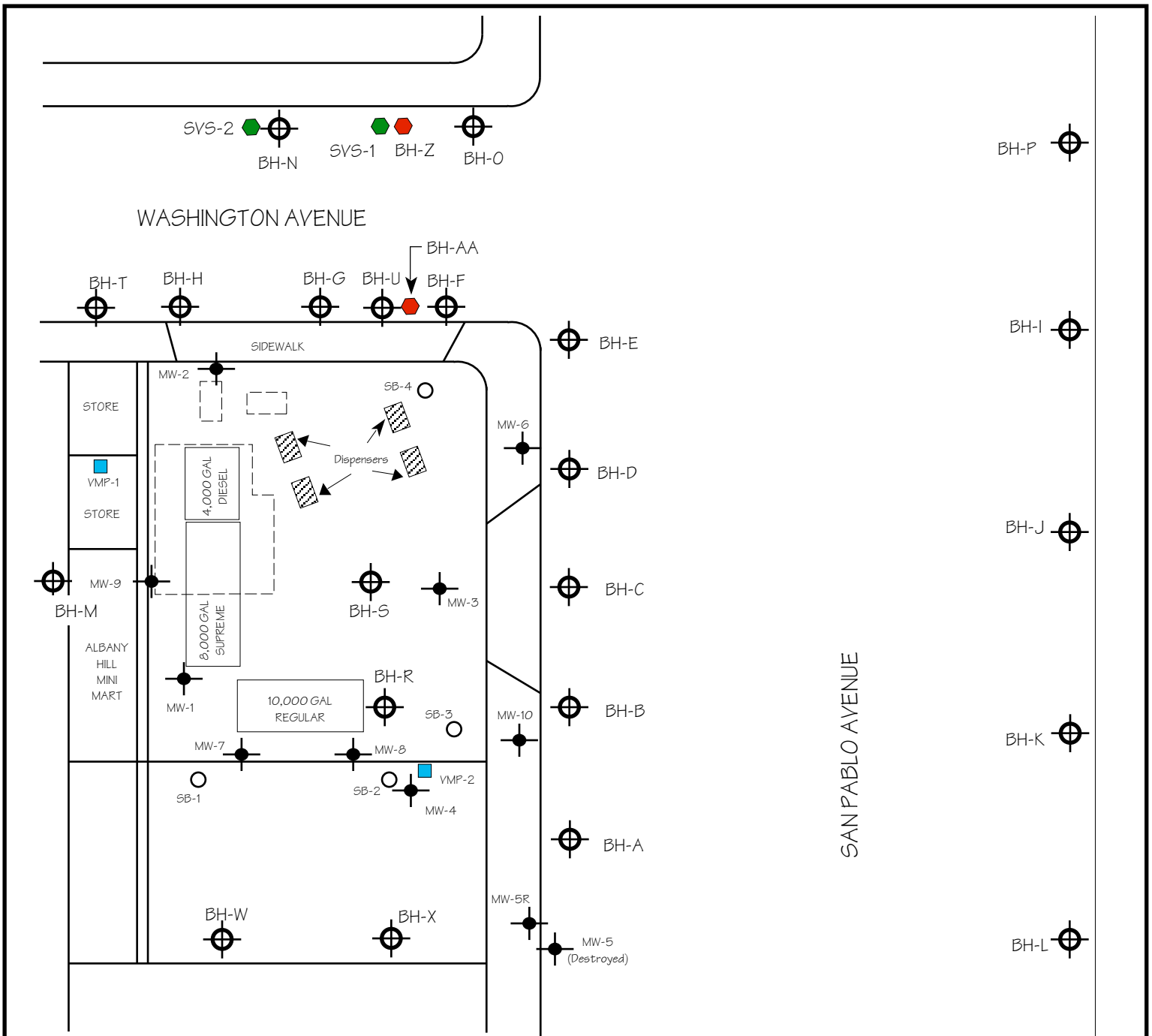


LOCATION MAP

ALBANY HILL MINI MART
800 SAN PABLO AVENUE
ALBANY, CALIFORNIA

AQUA SCIENCE ENGINEERS, INC.

Figure 1



LEGEND

MW-2		MONITORING WELL	 NORTH
SB-2		AARS SOIL BORING	
BH-A		ASE ADVANCED SOIL BORING	
		SOIL VAPOR SURVEY LOCATION	
		SOIL BORING LOCATION	
		VAPOR MONITORING POINT	

SCALE: 1" = 20'

**SOIL VAPOR AND
SOIL BORING LOCATION MAP**

ALBANY HILL MINI MART
800 SAN PABLO AVENUE
ALBANY, CALIFORNIA

AQUA SCIENCE ENGINEERS	Figure 2
------------------------	----------



Aqua Science Engineers, Inc. 55 Oak Court, Suite 220, Danville, CA 94526
(925) 820-9391 - Fax (925) 837-4853 - www.aquascienceengineers.com

TABLES

TABLE ONE
 Certified Analytical Results for **SOIL** Samples
 Albany Hill Mini Mart
 800 San Pablo Avenue, Albany, CA
 All results are in **parts per million (ppm)**

Well or Boring	Sample Depth (feet)	Date Sampled	TPH Gasoline	TPH Diesel	Benzene	Toluene	Ethyl-benzene	Total Xylenes	TAME	TBA	MTBE	Other VOCs
MW-1	14	7/28/99	1.8	2.6	<0.005	<0.005	0.0056	0.012	---	---	<0.005	---
MW-2	14	7/28/99	<0.5	<1	<0.005	<0.005	<0.005	<0.010	---	---	<0.005	---
MW-3	13	7/28/99	<0.5	<1	<0.005	<0.005	<0.005	<0.010	---	---	<0.005	---
MW-4	6	6/5/02	3.05	<1	0.479	0.452	0.077	0.417	---	---	0.0120	---
	11	6/5/02	144	<1	0.706	3.03	3.0	17.6	---	---	0.070	---
	16	6/5/02	2.16	<1	<0.005	0.007	0.033	0.203	---	---	<0.005	---
	21	6/5/02	<0.5	<1	<0.005	<0.005	<0.005	<0.010	---	---	<0.005	---
	26	6/5/02	<0.5	<1	<0.005	<0.005	<0.005	<0.010	---	---	<0.005	---
MW-5	6	6/5/02	7.72	<1	<0.005	<0.005	0.112	0.684	---	---	<0.005	---
	11	6/5/02	12.4	<1	<0.005	0.029	0.195	0.243	---	---	0.042	---
	16	6/5/02	<0.5	<1	<0.005	<0.005	<0.005	<0.010	---	---	<0.005	---
	21	6/5/02	<0.5	<1	<0.005	<0.005	<0.005	<0.010	---	---	<0.005	---
	26	6/5/02	<0.5	<1	<0.005	<0.005	<0.005	<0.010	---	---	<0.005	---
MW-6	6	6/5/02	<0.5	<1	<0.005	<0.005	<0.005	<0.010	---	---	0.076	---
	11	6/5/02	1.2	<1	0.055	<0.005	<0.005	<0.010	---	---	0.017	---
	16	6/5/02	<0.5	<1	<0.005	<0.005	<0.005	<0.010	---	---	0.013	---
	21	6/5/02	1.7	<1	<0.005	<0.005	<0.005	0.019	---	---	<0.005	---
	26	6/5/02	<0.5	<1	<0.005	<0.005	<0.005	0.024	---	---	0.020	---

TABLE ONE
 Certified Analytical Results for **SOIL** Samples
 Albany Hill Mini Mart
 800 San Pablo Avenue, Albany, CA
 All results are in **parts per million (ppm)**

Well or Boring	Sample Depth (feet)	Date Sampled	TPH Gasoline	TPH Diesel	Benzene	Toluene	Ethyl- benzene	Total Xylenes	TAME	TBA	MTBE	Other VOCs
BH-B	11.5	8/19/04	240	22*	0.14	< 0.025	3.8	4.9	< 0.025	< 0.15	< 0.025	< 0.025
BH-C	14.5	8/24/04	400	71*	0.052	< 0.025	< 0.025	< 0.025	< 0.025	< 0.15	< 0.025	< 0.025
	23.5	8/24/04	< 1.0	< 1.0	< 0.0050	< 0.0050	< 0.0050	< 0.0050	< 0.0050	< 0.015	0.16	< 0.0050
BH-D	6.5	8/25/04	< 1.0	130	0.0070	0.020	0.0064	0.058	< 0.0050	0.047	< 0.0050	< 0.0050
	14.5	8/25/04	34	66	0.033	0.052	< 0.0060	0.024	< 0.0060	< 0.030	0.026	< 0.0060
	19.5	8/25/04	1.1	< 1.0	< 0.0050	< 0.0050	< 0.0050	< 0.0050	< 0.0050	0.0066	0.0067	< 0.0050
BH-E	13.5	8/25/04	< 1.0	< 1.0	< 0.0050	< 0.0050	< 0.0050	< 0.0050	< 0.0050	< 0.025	0.0058	< 0.0050
	18.5	8/25/04	< 1.0	1.4*	< 0.0050	< 0.0050	< 0.0050	< 0.0050	< 0.0050	< 0.025	0.086	< 0.0050
BH-F	14.0	8/23/04	210	69*	2.7	14	4.7	24	< 0.025	< 0.25	0.026	< 0.025
BH-G	14.5	8/20/04	170	25*	2.7	7.8	3.1	16	< 0.025	< 0.25	0.060	< 0.025
BH-H	14.5	8/20/04	45	51*	0.28	0.39	0.74	3.0	< 0.025	< 0.25	< 0.025	< 0.025
BH-I	24.5	8/26/04	< 1.0	< 1.0	< 0.0050	< 0.0050	< 0.0050	< 0.0050	< 0.0050	< 0.025	< 0.0050	< 0.0050
BH-K	23.5	8/26/04	< 1.0	< 1.0	< 0.0050	< 0.0050	< 0.0050	< 0.0050	< 0.0050	< 0.025	< 0.0050	< 0.0050
BH-L	23.5	8/27/04	< 1.0	1.4	< 0.0050	< 0.0050	< 0.0050	< 0.0050	< 0.0050	< 0.025	< 0.0050	< 0.0050

TABLE ONE
 Certified Analytical Results for **SOIL** Samples
 Albany Hill Mini Mart
 800 San Pablo Avenue, Albany, CA
 All results are in **parts per million (ppm)**

Well or Boring	Sample Depth (feet)	Date Sampled	TPH Gasoline	TPH Diesel	Benzene	Toluene	Ethyl-benzene	Total Xylenes	TAME	TBA	MTBE	Other VOCs
BH-T	15	2/1/06	2.5	15*	0.030	<0.0050	<0.0050	<0.0050	<0.0050	0.040	0.058	<0.0050
	20	2/1/06	<1.0	<1.0	<0.0050	<0.0050	<0.0050	<0.0050	<0.0050	<0.0050	0.28	<0.0050
	25	2/1/06	<1.0	<1.0	<0.0050	<0.0050	<0.0050	<0.0050	<0.0050	<0.0050	0.12	<0.0050
	31	2/1/06	<1.0	<1.0	<0.0050	<0.0050	<0.0050	<0.0050	<0.0050	<0.0050	0.060	<0.0050
	37.5	2/1/06	<1.0	<1.0	<0.0050	<0.0050	<0.0050	<0.0050	<0.0050	<0.0050	0.0085	<0.0050
	40	2/1/06	<1.0	<1.0	<0.0050	<0.0050	<0.0050	<0.0050	<0.0050	<0.0050	<0.0050	<0.0050
	45	2/1/06	<1.0	<1.0	<0.0050	<0.0050	<0.0050	<0.0050	<0.0050	<0.0050	<0.0050	<0.0050
	50	2/1/06	<1.0	<1.0	<0.0050	<0.0050	<0.0050	<0.0050	<0.0050	<0.0050	<0.0050	<0.0050
BH-U	10	2/2/06	87	64*	0.59	0.059	1.8	4.8	<0.0050	0.024	<0.0050	<0.0050
	15	2/2/06	<1.0	<1.0	<0.0050	<0.0050	<0.0050	<0.0050	<0.0050	<0.0050	<0.0050	<0.0050
	20	2/2/06	<1.0	<1.0	<0.0050	<0.0050	<0.0050	<0.0050	<0.0050	<0.0050	<0.0050	<0.0050
	25	2/2/06	<1.0	<1.0	<0.0050	<0.0050	<0.0050	0.0076	<0.0050	<0.0050	<0.0050	<0.0050
	31	2/2/06	22	14	0.21	0.64	0.44	2.5	<0.0050	0.015	<0.0050	<0.0050
	36	2/2/06	<1.0	<1.0	<0.0050	<0.0050	<0.0050	<0.0050	<0.0050	<0.0050	<0.0050	<0.0050
	40	2/2/06	<1.0	<1.0	<0.0050	<0.0050	<0.0050	<0.0050	<0.0050	<0.0050	<0.0050	<0.0050
	45	2/2/06	<1.0	<1.0	<0.0050	<0.0050	<0.0050	<0.0050	<0.0050	<0.0050	<0.0050	<0.0050
	50	2/2/06	<1.0	<1.0	<0.0050	<0.0050	<0.0050	<0.0050	<0.0050	<0.0050	<0.0050	<0.0050
BH-V	10	2/3/06	13	22	0.16	0.0076	0.22	0.29	<0.0050	<0.015	<0.0050	<0.0050
	15	2/3/06	<1.0	<1.0	<0.0050	<0.0050	<0.0050	<0.0050	<0.0050	<0.0050	0.0063	<0.0050

TABLE ONE
 Certified Analytical Results for **SOIL** Samples
 Albany Hill Mini Mart
 800 San Pablo Avenue, Albany, CA
 All results are in **parts per million (ppm)**

Well or Boring	Sample Depth (feet)	Date Sampled	TPH Gasoline	TPH Diesel	Benzene	Toluene	Ethyl-benzene	Total Xylenes	TAME	TBA	MTBE	Other VOCs
BH-Z	22	8/2/12	< 1.0	5.0*	< 0.0050	< 0.0050	< 0.0050	< 0.0050	< 0.0050	< 0.0050	0.015	< 0.0050
BH-AA	9.5	8/2/12	< 1.0	1.8	< 0.0050	< 0.0050	< 0.0050	< 0.0050	< 0.0050	< 0.0050	< 0.0050	< 0.0050
	14.5	8/2/12	110	110*	< 0.025	0.047	1.4	9.3	< 0.025	< 0.15	< 0.025	< 0.025
ESL (Non-Drinking Water)			180	180	0.27	9.3	4.7	11	NE	110	8.4	Varies
ESL (Drinking Water)			83	83	0.044	2.9	3.3	2.3	NE	0.075	0.023	Varies

Notes:

ESL = Environmental screening levels presented in the "Screening For Environmental Concerns at Sites With Contaminated Soil and Groundwater (May 2008)" document prepared by the California Regional Water Quality Control Board, San Francisco Bay Region for commercial sites where groundwater is used for drinking water (Table A) and not used for drinking water (Table B).

Most recent data in Bold.

Non-detectable concentrations noted by the less than sign (<) followed by the laboratory detection limit.

NE means that no ESL has been established for this compound.

* = Hydrocarbons reported as TPH-D do not exhibit a typical diesel chromatographic pattern.

TABLE TWO
 Summary of Analytical Results for **GROUNDWATER** Samples
Albany Hill Mini Mart
 800 San Pablo Avenue, Albany, CA
 All results are in **parts per billion (ppb)**

Well ID or Boeing	Sample Depth (ft)	Date Sampled	TPH Gasoline	TPH Diesel	Benzene	Toluene	Ethyl- benzene	Total Xylenes	TAME	TBA	MTBE	Other VOCs
BH-A	20-22	8/24/04	290	120*	5.3	< 0.5	9.9	16	< 0.5	8.1	< 0.5	< 0.5
	25-27	8/24/04	420	920*	18	1.1	29	50	< 0.5	7.1	< 0.5	< 0.5
BH-B	23-25	8/19/04	13,000	< 3,000	420	< 2.5	530	740	< 2.5	< 25	3.2	< 2.5
	33-35	8/19/04	530	< 50	0.99	0.60	0.53	0.69	< 0.5	< 5.0	< 0.5	< 0.5
BH-C	25-27	8/24/04	< 500	110	18	< 5.0	< 5.0	< 5.0	7.5	< 50	2,000	< 5.0
BH-D	10-12	8/25/04	12,000	< 80,000	1,600	2,300	190	1,500	< 7.0	210	87	< 7.0
	23-25	8/25/04	170	51	5.2	8.8	1.2	6.9	2.0	15	620	< 0.90
BH-E	20-22	8/25/04	< 700	78	< 7.0	< 7.0	< 7.0	< 7.0	21.0	< 40	3,300	< 7.0
BH-F	23-25	8/23/04	5,400	< 800	210	320	90	480	750	41	1,500	< 2.5
BH-G	23-25	8/20/04	7,300	< 400	260	660	180	960	13	< 100	5,000	< 10
	28-30	8/20/04	< 1,000	160	47	30	< 10	10	14	< 100	4,800	< 10
BH-H	23-25	8/20/04	2,300	< 300	44	86	79	340	< 2.5	< 25	1,400	< 2.5
	32-34	8/20/04	< 500	120	13	12	< 5.0	7.2	< 5.0	< 50	1,900	< 5.0
BH-I	25-27	8/26/04	< 50	< 50	< 0.5	< 0.5	< 0.5	< 0.5	< 0.5	< 5.0	< 0.5	< 0.5
BH-J	25-27	8/24/04	< 50	< 50	< 0.5	< 0.5	< 0.5	< 0.5	< 0.5	< 5.0	< 0.5	< 0.5
BH-K	25-27	8/26/04	< 50	100	< 0.5	< 0.5	< 0.5	< 0.5	< 0.5	< 5.0	< 0.5	< 0.5
BH-L	25-27	8/27/04	320	70	< 0.5	0.60	< 0.5	< 0.5	< 0.5	< 5.0	< 0.5	< 0.5
BH-M	22-24	9/9/04	730	2,000	94	4.0	36	100	< 0.5	< 5.0	< 0.5	1.4 (DIPE)

TABLE TWO
 Summary of Analytical Results for **GROUNDWATER** Samples
Albany Hill Mini Mart
 800 San Pablo Avenue, Albany, CA
 All results are in **parts per billion (ppb)**

Well ID or Boeing	Sample Depth (ft)	Date Sampled	TPH Gasoline	TPH Diesel	Benzene	Toluene	Ethyl- benzene	Total Xylenes	TAME	TBA	MTBE	Other VOCs
BH-N	26-28	9/15/04	<1,000	190	15	<10	<10	<10	36	< 50	5,300	< 10
BH-O	25-27	9/15/04	1,900	1,500*	150	42	82	340	21	< 5.0	140	< 0.5
BH-P	23-25	10/25/04	< 50	< 50	< 0.5	< 0.5	< 0.5	< 0.5	< 0.5	< 5.0	< 0.5	< 0.5
BH-Q	7-9	10/25/04	< 50	420	< 0.5	< 0.5	< 0.5	< 0.5	< 0.5	< 5.0	< 0.5	< 0.5
	25-27	10/25/04	320	500	0.58	0.74	< 0.5	0.62	< 0.5	< 5.0	20	0.75 (1,2-DCA)
BH-R	25	1/30/06	< 500	400	< 5.0	< 5.0	< 5.0	< 5.0	11	< 25	2,800	< 5.0
BH-S	25	1/30/06	670	< 200	16	1.4	17	99	3.1	34	720	< 1.0
BH-T	25-27	1/30/06	< 500	640	5.6	< 5.0	< 5.0	5.4	6.3	30	2,900	< 5.0
	34-37	1/30/06	75**	450	0.65	0.64	< 0.5	0.85	< 0.5	< 5.0	180	< 0.5
BH-V	20-24	1/30/06	32,000	< 10,000	560	150	1,100	5,400	< 7.0	< 40	92	< 7.0
	30-32	1/30/06	23,000	< 4,000	330	93	730	3,600	< 5.0	< 25	< 5.0	< 5.0
BH-W	30-32	1/30/06	310	< 50	1.2	1.2	6.2	20	< 0.5	< 5.0	0.77	< 0.5
BH-X	32-34	1/30/06	6,300	< 500	36	4.9	200	560	< 1.5	< 7.0	< 1.5	< 1.5
BH-Y	24-28	1/18/07	< 50	220*	< 0.5	< 0.5	< 0.5	< 0.5	14	< 5.0	140	< 0.5
BH-Z	22-23	8/2/12	< 50	< 50	< 0.5	< 0.5	< 0.5	< 0.5	< 0.5	< 5.0	31	< 0.5
BH-AA	16-20	8/2/12	2,400	< 10,000	1.8	1.6	18	200	< 0.5	< 5.0	1.1	< 0.5

TABLE TWO
 Summary of Analytical Results for **GROUNDWATER** Samples
Albany Hill Mini Mart
 800 San Pablo Avenue, Albany, CA
 All results are in **parts per billion (ppb)**

Well ID or Boeing	Sample Depth (ft)	Date Sampled	TPH Gasoline	TPH Diesel	Benzene	Toluene	Ethyl- benzene	Total Xylenes	TAME	TBA	MTBE	Other VOCs
MW-1	Screen 7-25	8/6/99	1,500	1,200	4.3	2.9	9.1	28	--	--	ND	--
		11/5/99	1,800	1,400	5.1	3.2	8.9	33	--	--	ND	--
		2/7/00	1,100	890	3.3	1.9	5.6	21	--	--	ND	--
		5/7/00	970	650	2.9	1.7	4.9	18	--	--	ND	--
		8/3/00	1,200	270*	190	43.0	41	160	--	--	360	--
		11/8/00	4,200	230*	990	200.0	130	560	--	--	840**	--
		2/8/01	2,800	380*	630	130.0	51	250	--	--	390	--
		6/7/01	650	190	97	13.0	20	62	--	--	320	--
		9/7/01	970	400	260	17.0	44	140	--	--	460	--
		12/13/01	291	< 50	91.7	1.4	17.4	7.2	--	--	499	--
		6/13/02	5,120	2,160*	1,860	22.0	316	318	--	--	325	--
		11/11/02	824	< 50	216	< 5	22	20	--	--	290	--
		2/14/03	1,783	590*	546	5.0	90	52	--	--	321	--
		9/10/04	900	82	210	8.4	52	23	< 0.5	5.1	220	< 0.5
		12/7/04	540	< 80	130	3.1	24	14	< 0.5	< 5.0	240	< 0.5
		4/18/05	1,600	< 200	390	3.6	32	57	< 0.5	< 5.0	240	0.53 1,2-DCA
		6/20/05	2,500	< 300	740	12.0	110	69	< 0.5	5.7	240	< 0.50
		10/7/05	520	130	97	26.0	11	28	< 0.50	< 5.0	190	< 0.50
		12/7/05	220	86	42	11.0	6.2	12	< 0.50	< 5.0	230	< 0.50
		3/6/06	180	69	63	1.6	3.8	2.3	< 0.50	< 0.50	180	< 0.50
		6/27/06	2,800	< 300	1,100	7.1	140	44	< 0.50	9.9	220	< 0.50
		8/24/06	3,200	< 200	1,100	6.6	170	16	< 2.0	< 9.0	250	< 2.0
		11/20/06	630	< 50	170	1.2	22	2.8	< 0.50	6.2	220	< 0.50
		2/5/07	570	< 50	180	1.0	23	3.4	< 0.50	< 5.0	180	< 0.50
		5/7/07	500	< 50	200	0.64	12	0.72	< 0.50	< 5.0	210	< 0.50
		8/3/07	930	< 80	300	2.8	49	6.8	< 0.50	7.1	160	< 0.50
		12/5/07	560	< 50	150	37	9.8	46	< 0.50	< 5.0	100	< 0.50
		2/25/08	1,000	100	340	11	14	23	< 0.50	11	170	< 0.50
		5/20/08	740	< 50	220	3.2	7.5	6.9	< 0.50	23	170	0.68 DIPE
		8/22/08	190	< 50	52	1.2	7.3	4.6	< 0.50	11	160	0.60 DIPE
		12/10/08	98	< 50	18	< 0.50	3.2	0.89	< 0.50	< 5.0	74	< 0.50
		3/20/09	61	< 50	1.8	< 0.50	< 0.50	< 0.50	< 0.50	< 5.0	65	< 0.50
		6/4/09	< 50	< 50	5.5	< 0.50	0.63	< 0.50	< 0.50	< 5.0	71	< 0.50
		12/3/09	75	< 50	2.8	< 0.50	< 0.50	< 0.50	< 0.50	< 5.0	30	< 0.50
		5/19/10	75	< 50	1.3	< 0.50	< 0.50	< 0.50	< 0.50	< 5.0	47	< 0.50
		12/21/10	< 50	< 50	0.86	< 0.50	< 0.50	< 0.50	< 0.50	< 5.0	19	< 0.50
		6/29/11	68	< 50	< 0.50	< 0.50	< 0.50	< 0.50	< 0.50	< 5.0	20	< 0.50
		12/13/11	< 50	< 50	2.4	< 0.50	< 0.50	< 0.50	< 0.50	< 5.0	20	< 0.50

TABLE TWO
 Summary of Analytical Results for **GROUNDWATER** Samples
Albany Hill Mini Mart
 800 San Pablo Avenue, Albany, CA
 All results are in **parts per billion (ppb)**

Well ID or Boeing	Sample Depth (ft)	Date Sampled	TPH Gasoline	TPH Diesel	Benzene	Toluene	Ethyl- benzene	Total Xylenes	TAME	TBA	MTBE	Other VOCs
MW-2	Screen 7-25	8/6/99	ND	340	ND	ND	ND	ND	--	--	ND	--
		11/5/99	ND	420	ND	ND	ND	0.7	--	--	ND	--
		2/7/00	ND	310	ND	ND	ND	0.6	--	--	ND	--
		5/7/00	ND	280	ND	ND	ND	< 1	--	--	ND	--
		8/3/00	460	70*	79	3.0	43	8	--	--	3,300	--
		11/8/00	200	120	57	2.0	13	8	--	--	3,000	--
		2/8/01	290	80	50	1.0	0.6	4	--	--	3,100	--
		6/7/01	210	80	18	0.6	3	5	--	--	2,000	--
		9/7/01	230	ND	51	ND	8	8	--	--	2,400	--
		12/13/01	172	ND	53	1.2	7.7	8.4	--	--	1,780	--
		6/13/02	86	< 50	6	6.7	1.1	4.5	--	--	1,830	--
		11/11/02	1,040	< 50	5	1.0	< 1	5	--	--	1,250	--
		2/14/03	82	< 50	8	< 1	1	< 3	--	--	1,520	--
		9/10/04	< 100	72	1.6	< 1.0	< 1.0	< 1.0	< 1.0	< 1.0	620	< 1.0
		12/7/04	< 150	86	17	< 1.5	< 1.5	< 1.5	< 1.5	5.1	540	< 1.5
		4/18/05	280	130	55	< 1.5	4.4	< 1.5	< 1.5	< 5.0	840	< 1.5
		6/20/05	200	100	34	< 0.90	2.4	2.7	< 0.90	5.7	540	< 0.90
		10/7/05	< 90	150	11	< 0.90	< 0.90	< 0.90	< 0.90	< 5.0	360	< 0.90
		12/7/05	< 90	110	1.5	< 0.90	< 0.90	< 0.90	< 0.90	< 5.0	500	< 0.90
		3/6/06	< 90	88	7.0	< 0.90	< 0.90	< 0.90	< 0.90	5.2	610	< 0.50
		6/27/06	270	150	49	< 0.50	5.1	3.4	0.58	8.9	540	< 0.50
		8/24/06	110	120	13	< 0.50	1.3	< 0.50	< 0.50	< 5.0	480	< 0.50
		11/20/06	56	< 50	5.6	< 0.50	< 0.50	< 0.50	< 0.50	< 5.0	330	< 0.50
		2/5/07	98	< 50	28	< 0.50	< 0.50	< 0.50	0.61	< 5.0	500	< 0.50
		5/7/07	< 90	< 50	22	< 0.90	< 0.90	< 0.90	< 0.90	6.0	450	< 0.90
		8/3/07	< 50	< 50	2.2	< 0.50	< 0.50	< 0.50	< 0.50	9.0	240	< 0.50
		12/5/07	< 50	< 50	< 0.50	< 0.50	< 0.50	< 0.50	< 0.50	37	82	< 0.50
		2/25/08	< 50	< 50	< 0.50	< 0.50	< 0.50	< 0.50	< 0.50	< 5.0	10	< 0.50
		5/20/08	< 50	< 50	< 0.50	< 0.50	< 0.50	< 0.50	< 0.50	< 5.0	0.71	< 0.50
		8/22/08	< 50	< 50	< 0.50	< 0.50	< 0.50	< 0.50	< 0.50	< 5.0	0.71	< 0.50
		12/10/08	< 50	< 50	< 0.50	< 0.50	< 0.50	< 0.50	< 0.50	< 5.0	< 0.50	< 0.50
		3/20/09	< 50	< 50	< 0.50	< 0.50	< 0.50	< 0.50	< 0.50	< 5.0	< 0.50	< 0.50
		6/4/09	< 50	< 50	< 0.50	< 0.50	< 0.50	< 0.50	< 0.50	< 5.0	< 0.50	< 0.50
		12/3/09	< 50	< 50	< 0.50	< 0.50	< 0.50	< 0.50	< 0.50	< 5.0	< 0.50	< 0.50
		5/19/10	< 50	< 50	< 0.50	< 0.50	< 0.50	< 0.50	< 0.50	< 5.0	< 0.50	< 0.50
		12/21/10	< 50	< 50	< 0.50	< 0.50	< 0.50	< 0.50	< 0.50	< 5.0	< 0.50	< 0.50
		6/29/11	< 50	< 50	< 0.50	< 0.50	< 0.50	< 0.50	< 0.50	< 5.0	< 0.50	< 0.50
		12/13/11	< 50	< 50	< 0.50	< 0.50	< 0.50	< 0.50	< 0.50	< 5.0	< 0.50	< 0.50

TABLE TWO
Summary of Analytical Results for **GROUNDWATER** Samples
Albany Hill Mini Mart
800 San Pablo Avenue, Albany, CA
All results are in **parts per billion (ppb)**

Well ID or Boeing	Sample Depth (ft)	Date Sampled	TPH Gasoline	TPH Diesel	Benzene	Toluene	Ethyl- benzene	Total Xylenes	TAME	TBA	MTBE	Other VOCs
MW-3	Screen 7-24	8/6/99	ND	ND	ND	ND	ND	ND	--	--	ND	--
		11/5/99	92	54	ND	ND	0.6	1.7	--	--	ND	--
		2/7/00	120	71	ND	0.6	0.8	2.2	--	--	ND	--
		5/7/00	100	68	ND	ND	0.7	1.9	--	--	ND	--
		8/3/00	910	300*	220	9.0	35	16	--	--	11,000**	--
		11/8/00	990	200	320	0.8	18	9	--	--	8,000	--
		2/8/01	990	110	180	21.0	7	24	--	--	5,200**	--
		6/7/01	370	140	62	4.0	8	13	--	--	6,600**	--
		9/7/01	460	ND	87	1.0	11	25	--	--	9,400**	--
		12/13/01	251	ND	66.8	0.9	2.6	8.4	--	--	6,610	--
		6/13/02	3,630	< 50	41	60.0	41	187	--	--	8,820**	--
		11/11/02	6,210	< 50	150	< 1	5	< 3	--	--	7,770	--
		2/14/03	176	< 50	31	< 1	2	< 3	--	--	5,040	--
		9/10/04	< 1,000	140	110	< 10	< 10	21	20	200	4,400	< 10
		12/7/04	1,000	150	310	19.0	24	50	21	< 100	4,000	< 10
		4/18/05	750	150	170	16.0	33	36	6.1	< 50	1,700	< 5.0
		6/20/05	680	120	140	9.7	20	38	7.4	< 20	1,900	< 4.0
		10/7/05	630	160	140	10.0	11	34	9.2	< 20	2,000	< 4.0
		12/7/05	550	200	120	6.4	7.2	10	11	56	2,400	< 4.0
		3/6/06	< 200	88	36	< 2.0	5.3	2.1	4.2	13	1,000	< 2.0
		6/27/06	7,400	< 1,500	2,800	12	190	56	9.8	110	760	< 4.0
		8/24/06	< 400	130	24	< 4.0	< 4.0	14	9.0	40	2,800	< 4.0
		11/20/06	< 400	< 50	42	< 4.0	4.4	8.7	7.3	71	1,700	< 4.0
		2/5/07	440	< 50	110	4.2	< 4.0	16	7.3	39	1,600	< 4.0
		5/25/07	240	< 50	52	4.3	4.3	18	4.3	140	1,100	< 2.0
		8/3/07	500	< 50	190	7.2	12	40	4.4	320	860	< 1.5
		12/5/07	< 150	< 50	< 1.5	< 1.5	< 1.5	< 1.5	5.1	280	1,200	< 1.5
		2/25/08	< 200	< 50	< 2.0	< 2.0	< 2.0	< 2.0	5.0	13	1,300	< 2.0
		5/20/08	< 50	< 50	2.5	< 0.50	< 0.50	< 0.50	< 0.50	6.7	200	0.54 DIPE
		8/22/08	< 50	< 50	1.5	< 0.50	< 0.50	< 0.50	0.64	6.9	380	< 0.50
		12/10/08	< 50	< 50	< 0.50	< 0.50	< 0.50	< 0.50	< 0.50	< 5.0	7.2	< 0.50
		3/20/09	< 50	< 50	0.61	< 0.50	< 0.50	< 0.50	< 0.50	< 5.0	14	< 0.50
		6/4/09	< 50	< 50	< 0.50	< 0.50	< 0.50	< 0.50	< 0.50	< 0.50	4.0	< 0.50
		12/3/09	< 50	< 50	< 0.50	< 0.50	< 0.50	< 0.50	< 0.50	< 5.0	< 0.50	< 0.50
		5/19/10	< 50	< 50	< 0.50	< 0.50	< 0.50	< 0.50	< 0.50	< 5.0	26	< 0.50
		12/21/10	< 50	< 50	< 0.50	< 0.50	< 0.50	< 0.50	< 0.50	< 5.0	< 0.50	< 0.50
		6/29/11	< 50	< 50	< 0.50	< 0.50	< 0.50	< 0.50	< 0.50	< 5.0	2.9	< 0.50
		12/13/11	< 50	< 50	< 0.50	< 0.50	< 0.50	< 0.50	< 0.50	< 5.0	< 0.50	< 0.50

TABLE TWO
 Summary of Analytical Results for **GROUNDWATER** Samples
Albany Hill Mini Mart
 800 San Pablo Avenue, Albany, CA
 All results are in **parts per billion (ppb)**

Well ID or Boeing	Sample Depth (ft)	Date Sampled	TPH Gasoline	TPH Diesel	Benzene	Toluene	Ethyl- benzene	Total Xylenes	TAME	TBA	MTBE	Other VOCs
MW-4	Screen 7-25	6/13/02	4,460	1,500*	425	409.0	115	730	--	--	32	--
		11/11/02	5,150	2,380*	2,010	74.0	399	252	--	--	< 20	--
		2/14/03	6,360	2,410*	1,560	82.0	274	573	--	--	< 1	--
		9/10/04	1,600	180	370	6.5	68	93	< 1.0	10	13	1.1(DIPE)
		12/7/04	1,900	< 200	450	8.2	72	100	< 0.9	5.4	9.5	< 0.9
		4/18/05	10,000	< 800	1,500	27.0	420	900	< 1.5	15	18	< 1.5
		6/20/05	6,100	< 600	830	19.0	280	400	< 1.5	17	22	< 1.5
		10/7/05	3,200	< 500	660	8.7	110	140	< 1.5	12	14	< 1.5
		12/7/05	1,000	< 200	220	2.5	48	37	< 0.5	< 5.0	12	< 0.5
		3/6/06	1,200	< 300	280	2.1	32	77	0.65	15	75	1.0(DIPE) / 0.57(1,2-DCA)
		6/27/06	2,000	< 300	570	4.0	110	120	< 0.90	15	110	1.2(DIPE)
		8/24/06	2,500	< 300	830	6.5	120	120	< 0.90	18	95	< 0.90
		11/20/06	1,900	< 80	590	4.8	37	29	< 1.5	< 1.5	14	< 1.5
		2/5/07	2,700	< 80	970	4.4	53	62	< 1.5	< 12	45	< 1.5
		5/7/07	2,900	< 200	1,200	5.0	89	95	< 1.5	18	34	< 1.5
		8/3/07	1,800	< 200	610	3.4	36	25	0.62	9.3	25	1.4 DIPE
		12/5/07	1,300	< 200	530	3.4	3.4	20	< 0.90	6.0	32	0.98 DIPE
		2/25/08	800	< 50	180	6.0	15	35	< 0.50	30	44	0.76 DIPE
		5/20/08	560	< 50	130	3.6	5.7	14	< 0.50	21	34	0.85 DIPE
		8/22/08	110	< 50	7.3	< 0.50	< 0.50	0.79	< 0.50	12	28	1.0 DIPE
		12/10/08	190	< 50	38	0.53	2.7	1.8	< 0.50	6.6	20	0.76 DIPE
		3/20/09	86	< 50	8.7	< 0.50	1.1	3.6	< 0.50	< 5.0	14	0.73 DIPE
		6/4/09	160	< 50	28	< 0.50	1.5	1.9	< 0.50	< 5.0	12	0.72 DIPE
		12/3/09	280	< 50	46	0.61	0.93	1.9	< 0.50	< 5.0	12	0.65 DIPE
		5/19/10	200	< 50	20	< 0.50	< 0.50	< 0.50	< 0.50	9.3	13	0.94 DIPE
		12/21/10	200	< 50	32	< 0.50	1.1	3.3	< 0.50	< 5.0	9.5	0.64 DIPE
		6/29/11	120	< 50	13	< 0.50	< 0.50	< 0.50	< 0.50	6.7	9.8	0.85 DIPE
		12/13/11	520	< 80	92	0.96	1.1	1.7	< 0.50	7.8	14	1.1 DIPE

TABLE TWO
 Summary of Analytical Results for **GROUNDWATER** Samples
Albany Hill Mini Mart
 800 San Pablo Avenue, Albany, CA
 All results are in **parts per billion (ppb)**

Well ID or Boeing	Sample Depth (ft)	Date Sampled	TPH Gasoline	TPH Diesel	Benzene	Toluene	Ethyl- benzene	Total Xylenes	TAME	TBA	MTBE	Other VOCs
MW-5	Screen 7-25	6/13/02	536	< 50	6.4	0.6	22	23	--	--	11	--
		11/11/02	3,270	1,230*	< 1	< 1	28	8	--	--	< 1	--
		2/14/03	1,260	610*	9	7.0	22	5	--	--	< 1	--
		9/10/04	1,300	150	2.4	< 0.50	0.77	< 0.50	< 0.50	< 5.0	< 0.50	< 0.50
		12/7/04	1,000	< 200	4.1	< 0.50	1.4	< 0.50	< 0.50	< 5.0	< 0.50	< 0.50
		4/18/05	Improperly Destroyed by City of Albany During Street Improvements									
MW-5R	Screen 7-20	10/7/05	760	< 800	2	< 0.50	8.3	1.2	< 0.50	< 5.0	< 0.50	< 0.50
		12/7/05	5,200	< 2,000	36	1.0	320	15	< 0.50	< 5.0	< 0.50	< 0.50
		3/6/06	6,300	< 3,000	44	1.2	370	19	< 0.90	5.9	< 0.90	< 0.90
		6/27/06	5,100	< 2,000	53	1.3	370	17	< 0.50	5.6	< 0.50	< 0.50
		8/24/06	6,500	< 2,000	80	1.8	510	18	< 0.90	9.9	< 0.90	< 0.90
		11/20/06	5,400	< 600	160	2.4	370	100	< 0.90	10	81	< 0.90
		2/5/07	6,300	< 1,500	69	3.2	480	31	< 0.80	10	< 0.80	< 0.80
		5/7/07	5,600	< 500	61	2.4	510	19	< 0.90	11	< 0.90	< 0.90
		8/3/07	170	< 50	3.7	< 0.50	< 0.50	< 0.50	1.4	9.2	330	< 0.50
		12/5/07	4,500	< 800	32	1.3	240	10	< 0.50	< 5.0	< 0.50	< 0.50
		2/25/08	6,000	< 600	41	1.7	310	13	< 0.50	5.6	< 0.50	< 0.50
		5/20/08	220	< 50	2.4	< 0.50	< 0.50	< 0.50	< 0.50	< 5.0	37	< 0.50
		8/22/08	91	< 50	< 0.50	< 0.50	< 0.50	< 0.50	0.57	< 5.0	100	< 0.50
		12/10/08	140	< 50	< 0.50	< 0.50	< 0.50	< 0.50	< 0.50	< 5.0	41	< 0.50
		3/20/09	< 50	< 50	< 0.50	< 0.50	< 0.50	< 0.50	< 0.50	< 5.0	8.8	< 0.50
		6/4/09	4,300	< 800	35	2.2	130	5.7	< 0.50	< 5.0	6.9	< 0.50
		12/3/09	55	< 50	< 0.50	< 0.50	< 0.50	< 0.50	< 0.50	< 5.0	13	< 0.50
5/19/10	< 50	< 50	< 0.50	< 0.50	< 0.50	< 0.50	< 0.50	< 5.0	2.2	< 0.50		
12/21/10	2,700	< 50	16	1.4	29	1.6	< 0.50	< 5.0	< 0.50	< 0.50		
6/29/11	1,900	< 300	12	1.1	6.0	0.85	< 0.50	< 5.0	< 0.50	< 0.50		
12/13/11	3,200	< 400	15	1.2	10	1.3	< 0.50	< 5.0	< 0.50	< 0.50		

TABLE TWO
 Summary of Analytical Results for **GROUNDWATER** Samples
Albany Hill Mini Mart
 800 San Pablo Avenue, Albany, CA
 All results are in **parts per billion (ppb)**

Well ID or Boeing	Sample Depth (ft)	Date Sampled	TPH Gasoline	TPH Diesel	Benzene	Toluene	Ethyl- benzene	Total Xylenes	TAME	TBA	MTBE	Other VOCs
MW-6	Screen 7-25	6/13/02	2,980	1,460*	31	2.3	3.8	12	--	--	310	--
		11/11/02	3,570	1,210*	336	5	< 5	< 15	--	--	95	--
		2/14/03	3,770	1,620*	429	12	7	10	--	--	122	--
		9/10/04	< 1,000	390	2.7	< 0.50	< 0.50	< 0.50	2.3	48	280	< 0.50
		12/7/04	1,800	< 600	32	1.7	< 0.50	1.1	2.2	49	160	< 0.50
		4/18/05	1,200	1,400	34	1.3	< 0.50	0.90	0.86	19	36	< 0.50
		6/20/05	590	1,300	3.3	< 0.50	< 0.50	< 0.50	< 0.50	5.5	8.5	< 0.50
		10/7/05	470	1,300	6.8	< 0.50	< 0.50	< 0.50	0.67	20	82	< 0.50
		12/7/05	420	910	10	< 0.50	< 0.50	< 0.50	< 0.50	7.3	22	< 0.50
		3/6/06	790	590	3.2	< 0.50	< 0.50	< 0.50	< 0.50	< 5.0	4.3	< 0.50
		6/27/06	2,600	980	100	4.0	0.96	2.2	1.0	49	78	< 0.50
		8/24/06	1,200	960	57	2.3	< 0.50	1.1	0.82	34	64	< 0.50
		11/20/06	1,300	< 200	58	1.7	< 0.50	1.3	< 0.50	18	26	< 0.50
		2/5/07	1,200	< 200	49	1.8	< 0.50	1.6	0.90	45	67	< 0.50
		5/7/07	290	< 50	3.1	< 0.50	< 0.50	< 0.50	< 0.50	< 0.50	5.0	< 0.50
		8/3/07	580	< 80	23	1.0	< 0.50	< 0.50	0.57	34	45	< 0.50
		12/5/07	870	< 800	2.8	< 0.50	< 0.50	< 0.50	0.58	20	54	< 0.50
		2/25/08	1,400	< 500	16	0.73	< 0.50	9.6	< 0.50	19	77	< 0.50
		5/20/08	1,600	< 200	42	2.0	< 0.50	1.1	0.72	59	58	< 0.50
		8/22/08	520	< 300	3.2	< 0.50	< 0.50	< 0.50	0.62	47	70	< 0.50
		12/10/08	1,000	< 6,000	0.53	< 0.50	< 0.50	< 0.50	< 0.50	24	21	< 0.50
		3/20/09	700	< 500	< 0.50	< 0.50	< 0.50	< 0.50	< 0.50	< 5.0	2.9	< 0.50
		6/4/09	160	< 1,500	< 0.50	< 0.50	< 0.50	< 0.50	< 0.50	10	18	< 0.50
		12/3/09	750	< 1,500	< 0.50	< 0.50	< 0.50	< 0.50	< 0.50	< 5.0	4.4	< 0.50
		5/19/10	210	< 200	< 0.50	< 0.50	< 0.50	< 0.50	< 0.50	< 5.0	2.8	< 0.50
		12/21/10	130	< 400	< 0.50	< 0.50	< 0.50	< 0.50	< 0.50	< 5.0	< 0.50	< 0.50
		6/29/11	390	< 200	< 0.50	< 0.50	< 0.50	< 0.50	< 0.50	< 5.0	0.5	< 0.50
		12/13/11	94	< 100	< 0.50	< 0.50	< 0.50	< 0.50	< 0.50	< 5.0	18	< 0.50

TABLE TWO
Summary of Analytical Results for **GROUNDWATER** Samples
Albany Hill Mini Mart
800 San Pablo Avenue, Albany, CA
All results are in **parts per billion (ppb)**

Well ID or Boeing	Sample Depth (ft)	Date Sampled	TPH Gasoline	TPH Diesel	Benzene	Toluene	Ethyl- benzene	Total Xylenes	TAME	TBA	MTBE	Other VOCs	
MW-7	Screen 7-20	6/13/02	24,100	1,570*	2,310	657	945	5,430	--	--	951	--	
		11/11/02	4,760	2,160*	1,820	21	316	1,141	--	--	702	--	
		2/14/03	4,320	2,380*	1,020	7	223	293	--	--	1,410	--	
		9/10/04	4,800	< 300	640	16	250	490	< 1.5	31	590	< 1.5	
		12/7/04	990	< 300	140	3.4	49	70	4.0	< 20	960	< 2.0	
		4/18/05	1,400	< 300	260	1.3	96	16	< 1.0	20	370	< 1.0	
		6/20/05	1,900	< 200	320	1.0	130	24	< 0.50	17	370	< 0.50	
		10/7/05	2,600	< 800	190	4.7	91	200	< 0.73	8.0J	310	< 0.50	
		12/7/05					Not sampled. Inaccessible						
		3/6/06	640	< 200	85	0.88	24	30	< 0.50	8.0	150	< 0.50	
		6/27/06	1,200	< 200	180	1.7	64	64	< 0.50	14	150	< 0.50	
		8/24/06	990	< 200	120	0.96	36	51	< 0.50	13	180	< 0.50	
		11/20/06	1,600	< 200	200	1.6	59	160	< 0.50	5.2	180	< 0.50	
		2/5/07	2,300	< 200	390	2.6	120	140	< 0.50	15	190	< 0.50	
		5/7/07	490	< 80	190	0.61	9.3	3.2	0.55	16	200	< 0.50	
		8/3/07	2,100	< 200	390	2.4	94	73	0.61	19	220	0.51 DIPE	
		12/5/07	140	< 50	7.2	0.67	3.0	18	0.98	150	180	< 0.50	
		2/25/08	< 50	< 50	0.98	< 0.50	0.69	2.4	< 0.50	< 5.0	100	< 0.50	
		5/20/08	< 50	< 50	< 0.50	< 0.50	< 0.50	< 0.50	< 0.50	< 5.0	1.3	< 0.50	
		8/22/08	< 50	< 50	< 0.50	< 0.50	< 0.50	< 0.50	< 0.50	< 5.0	< 0.50	< 0.50	
		12/10/08	< 50	< 50	< 0.50	< 0.50	< 0.50	< 0.50	< 0.50	< 5.0	< 0.50	< 0.50	
		3/20/09	< 50	< 50	< 0.50	< 0.50	< 0.50	< 0.50	< 0.50	< 5.0	< 0.50	< 0.50	
		6/4/09	< 50	< 50	< 0.50	< 0.50	< 0.50	< 0.50	< 0.50	< 5.0	< 0.50	< 0.50	
		12/3/09	< 50	< 50	< 0.50	< 0.50	< 0.50	< 0.50	< 0.50	< 5.0	< 0.50	< 0.50	
		5/19/10	< 50	< 50	< 0.50	< 0.50	< 0.50	< 0.50	< 0.50	< 5.0	0.55	< 0.50	
		12/21/10	< 50	< 50	< 0.50	< 0.50	< 0.50	< 0.50	< 0.50	< 5.0	< 0.50	< 0.50	
		6/29/11	180	< 80	< 0.50	< 0.50	2.8	14	< 0.50	< 5.0	< 0.50	< 0.50	
		12/13/11	< 50	< 50	< 0.50	< 0.50	< 0.50	< 0.50	< 0.50	< 5.0	< 0.50	< 0.50	

TABLE TWO
 Summary of Analytical Results for **GROUNDWATER** Samples
Albany Hill Mini Mart
 800 San Pablo Avenue, Albany, CA
 All results are in **parts per billion (ppb)**

Well ID or Boeing	Sample Depth (ft)	Date Sampled	TPH Gasoline	TPH Diesel	Benzene	Toluene	Ethyl- benzene	Total Xylenes	TAME	TBA	MTBE	Other VOCs
MW-8	Screen 7-19	6/13/02	20,000	7,760*	2,200	1,140	1,050	4,090	--	--	12,000	--
		11/11/02	5,010	2,010*	187	< 1	15	< 3	--	--	16,600	--
		2/14/03	1,980	< 50	607	6	113	40	--	--	11,500	--
		9/10/04	< 2,000	200	110	< 20	26	49	25	< 200	8,600	< 20
		12/7/04	2,000	280	420	< 10	40	61	31	100	6,800	< 10
		4/18/05	< 1000	250	76	< 10	23	< 10	17	< 100	3,700	< 10
		6/20/05	1,300	300	190	< 7.0	21	40	19	< 40	3,400	< 7.0
		10/7/05	< 700	200	85	< 7.0	9.3	8.3	23	< 40	4,400	< 7.0
		12/7/05	1,400	300	250	8.7	41	90	18	< 40	4,400	< 7.0
		3/6/06					Not sampled. Inaccessible					
		6/27/06	710	250	100	< 5.0	7.8	26	16	30	3,100	< 5.0
		8/24/06	540	260	74	< 5.0	5.4	45	15	< 25	2,700	< 5.0
		11/20/06	2,100	< 100	380	4.4	18	170	10	530	1,900	< 4.0
		2/5/07	1,700	< 100	560	3.9	7.5	80	2.7	970	630	< 1.0
		5/7/07	510	< 50	170	0.61	2.1	5.4	0.57	460	110	< 0.50
		8/3/07	840	< 80	240	1.6	7.0	18	< 0.50	100	100	< 0.50
		12/5/07	1,400	< 300	9.2	3.9	36	310	1.5	210	370	< 0.50
		2/25/08	< 50	< 50	< 0.50	< 0.50	< 0.50	< 0.50	< 0.50	< 5.0	130	< 0.50
		5/20/08	< 50	< 50	< 0.50	< 0.50	< 0.50	1.5	< 0.50	< 5.0	6.1	< 0.50
		8/22/08	< 50	< 50	< 0.50	< 0.50	< 0.50	< 0.50	< 0.50	< 5.0	< 0.50	< 0.50
		12/10/08	< 50	< 50	< 0.50	< 0.50	< 0.50	< 0.50	< 0.50	< 5.0	< 0.50	< 0.50
		3/20/09	< 50	< 50	< 0.50	< 0.50	< 0.50	< 0.50	< 0.50	< 5.0	< 0.50	< 0.50
		6/4/09	< 50	< 50	< 0.50	< 0.50	< 0.50	< 0.50	< 0.50	< 5.0	< 0.50	< 0.50
		12/3/09	< 50	< 50	< 0.50	< 0.50	< 0.50	< 0.50	< 0.50	< 5.0	< 0.50	< 0.50
		5/19/10	< 50	< 50	< 0.50	< 0.50	< 0.50	< 0.50	< 0.50	< 5.0	< 0.50	< 0.50
		12/21/10	< 50	< 50	< 0.50	< 0.50	< 0.50	< 0.50	< 0.50	< 5.0	< 0.50	< 0.50
		6/29/11	< 50	< 50	< 0.50	< 0.50	< 0.50	< 0.50	< 0.50	< 5.0	< 0.50	< 0.50
		12/13/11	< 50	< 50	< 0.50	< 0.50	< 0.50	< 0.50	< 0.50	< 5.0	< 0.50	< 0.50

TABLE TWO
 Summary of Analytical Results for **GROUNDWATER** Samples
Albany Hill Mini Mart
 800 San Pablo Avenue, Albany, CA
 All results are in **parts per billion (ppb)**

Well ID or Boeing	Sample Depth (ft)	Date Sampled	TPH Gasoline	TPH Diesel	Benzene	Toluene	Ethyl- benzene	Total Xylenes	TAME	TBA	MTBE	Other VOCs
MW-9	Screen 7-18	6/27/02	19,000	--	1,430	1,750	501	5,410	--	--	< 0.5	--
		11/11/02	19,000	13,200*	3,390	4,540	1,020	9,050	--	--	549	--
		2/14/03	21,300	8,200*	1,700	2,200	701	4,970	--	--	< 1	--
		9/10/04	12,000	< 1,500	890	37	280	2,000	< 5.0	< 50	< 5.0	< 5.0
		12/7/04	13,000	< 1,500	950	580	480	2,900	< 5.0	< 50	< 5.0	< 5.0
		4/18/05	9,600	< 1,000	620	180	260	1,400	< 2.5	< 25	< 2.5	< 2.5
		6/20/05	9,800	< 1,500	760	260	430	1,400	< 2.0	< 9.0	< 2.0	< 2.0
		10/7/05	3,400	< 1000	350	170	100	480	< 0.50	< 5.0	< 0.50	< 0.50
		12/7/05	5,600	< 1000	320	97	200	580	< 0.90	< 5.0	< 0.90	< 0.90
		3/6/06	4,200	< 800	460	120	97	600	< 0.90	< 5.0	< 0.90	< 0.90
		6/27/06	8,100	< 1,000	710	330	390	1,700	< 0.50	< 5.0	< 2.0	< 0.50
		8/24/06	6,100	< 800	550	220	280	1,200	< 2.0	< 9.0	< 2.0	< 2.0
		11/20/06	5,200	< 400	310	98	130	850	< 1.0	< 5.0	< 1.0	< 1.0
		2/5/07	4,500	< 400	370	120	190	720	< 1.0	< 5.0	< 1.0	< 1.0
		5/7/07	6,400	< 300	700	220	380	1,200	< 1.0	< 5.0	< 1.0	< 1.0
		8/3/07	5,300	< 300	380	140	290	830	< 0.90	< 5.0	< 0.90	< 0.90
		12/5/07	4,100	< 300	250	84	130	990	< 1.0	< 5.0	< 1.0	< 1.0
		2/25/08	2,600	< 300	250	20	120	290	< 0.50	< 5.0	< 0.50	< 0.50
		5/20/08	3,000	< 200	320	39	170	390	< 0.50	< 5.0	0.51	< 0.50
		8/22/08	3,700	< 600	220	68	190	610	< 0.50	< 5.0	0.72	< 0.50
		12/10/08	4,100	< 300	240	80	250	840	< 0.50	< 5.0	< 0.50	< 0.50
		3/20/09	1,800	< 200	170	22	81	250	< 0.50	< 5.0	< 0.50	< 0.50
		6/4/09	2,600	< 200	260	35	110	410	< 0.50	< 5.0	< 0.50	< 0.50
		12/3/09	5,200	< 300	260	63	320	970	< 0.50	< 5.0	< 0.50	< 0.50
		5/19/10	3,000	< 300	190	23	120	490	< 0.90	< 5.0	< 0.90	< 0.90
		12/21/10	4,900	< 300	200	35	260	1,000	< 0.90	< 5.0	< 0.90	< 0.90
		6/29/11	3,400	< 300	140	20	160	800	< 0.90	< 5.0	< 0.90	< 0.90
		12/13/11	7,300	< 400	170	32	340	1,600	< 0.50	< 5.0	< 0.50	< 0.50

TABLE TWO
 Summary of Analytical Results for **GROUNDWATER** Samples
Albany Hill Mini Mart
 800 San Pablo Avenue, Albany, CA
 All results are in **parts per billion (ppb)**

Well ID or Boeing	Sample Depth (ft)	Date Sampled	TPH Gasoline	TPH Diesel	Benzene	Toluene	Ethyl- benzene	Total Xylenes	TAME	TBA	MTBE	Other VOCs
MW-10	Screen 7-25	10/7/05	470	330	17	<0.50	2	11	1.2	9.4J	210	<0.50
		12/7/05						Not sampled. Inaccessible				
		3/6/06	130	130	4.2	<0.50	<0.50	<0.50	4.9	13	820	0.55 (DIPE)
		6/27/06	<400	140	4.4	<0.50	<0.50	<0.50	8.9	21	1,300	0.60 (DIPE)
		8/24/06	<400	140	<4.0	<4.0	<4.0	<4.0	7.0	<20	1,400	<4.0
		11/20/06	<150	<50	2.5	<1.5	<1.5	<1.5	3.3	10	750	<1.5
		2/5/07	170	<50	3.0	<0.90	<0.90	<0.90	2.4	6.5	440	<0.90
		5/7/07	96	<50	2.3	<0.50	<0.50	<0.50	0.83	<5.0	180	<0.50
		8/3/07	5,000	<1,000	67	2.3	410	14	<0.50	6.7	<0.50	<0.50
		12/5/07	310	<50	1.2	<0.50	<0.50	<0.50	<0.50	<5.0	<0.50	<0.50
		2/25/08	240	240	5.3	<0.50	<0.50	<0.50	<0.50	9.3	57	<0.50
		5/20/08	3,400	<500	23	1.2	120	5.9	<0.50	<5.0	<0.50	<0.50
		8/22/08	1,900	<500	22	0.89	3.8	2.1	<0.50	5.1	<0.50	<0.50
		12/10/08	3,500	<500	40	2.0	190	7.8	<0.50	<5.0	<0.50	<0.50
		3/20/09	4,100	<600	40	1.7	150	5.8	<0.50	5.9	<0.50	<0.50
		6/4/09	<50	<50	<0.50	<0.50	<0.50	<0.50	<0.50	34	<0.50	<0.50
		12/3/09	4,500	<800	36	2.5	140	4.3	<0.50	<5.0	<0.50	<0.50
		5/19/10	3,600	<600	19	2.3	120	3.3	<0.50	<5.0	<0.50	<0.50
		12/21/10	<50	<50	<0.50	<0.50	<0.50	<0.50	<0.50	<5.0	7.2	<0.50
		6/29/11	<50	<50	<0.50	<0.50	<0.50	<0.50	<0.50	<5.0	2.0	<0.50
	12/13/11	<50	<50	<0.50	<0.50	<0.50	<0.50	<0.50	<5.0	3.5	<0.50	
ESL (Drinking Water)			100	100	1.0	40	30	20	NE	12	5.0	Varies
ESL (Non-Drinking Water)			210	210	46	130	43	100	NE	18,000	1,800.0	Varies

Notes:

Data prior to August 2004 is based on a table compiled by AARS - ASE has not checked results against original laboratory reports.

* Does not match diesel pattern

** Confirmed by GC/MS method 8260

ESL = Environmental screening levels presented in the "Screening For Environmental Concerns at Sites With Contaminated Soil and Groundwater (Mayr 2008)" document prepared by the California Regional Water Quality Control Board, San Francisco Bay Region for sites where groundwater is a current or potential source of drinking water (Table A) and not drinking water (Table B).

Most recent data in **Bold**.

Non-detectable concentrations noted by the less than sign (<) followed by the laboratory detection limit.

NE indicates that no ESL has been established for this compound.

TABLE THREE

Summary of Analytical Results of Soil Vapor Samples
 Petroleum Hydrocarbons, Atmospheric Gases and Helium
 Albany Hill Mini Mart, 800 San Pablo Avenue, Albany, California

Sample Location	Sample Depth (ft)	Date Sampled	TPH Gasoline (ug/m ³)	Benzene (ug/m ³)	Toluene (ug/m ³)	Ethyl Benzene (ug/m ³)	m,p-Xylenes (ug/m ³)	o-Xylenes (ug/m ³)	Oxygen (%)	Nitrogen (%)	Carbon Dioxide (%)	Methane (%)	Helium (%)
SVS-1	5	8/2/12	24,000	12	86	< 8.7	28	9.4	16	84	0.42	0.0037	< 0.34
SVS-2	5	8/2/12	1,100,000	440	55	< 37	< 37	< 37	18	81	0.24	0.51	< 0.086
VMP-1	5	8/2/12	970	< 2.7	< 3.2	< 3.6	< 3.6	< 3.6	21	79	0.14	< 0.00029	< 0.15
VMP-2	5	8/2/12	950	< 2.5	< 2.9	< 3.4	< 3.4	< 3.4	16	79	5.0	< 0.00026	< 0.13
ESL (Residential)			10000	84	63000	980	21000	21000	NE	NE	NE	NE	NE
ESL (Commercial)			29000	280	180000	3,300	58000	58000	NE	NE	NE	NE	NE
CHHSL (Residential)			NE	36.2	135000	NE	317000	315000	NE	NE	NE	NE	NE
CHHSL (Commercial)			NE	122	378000	NE	887000	879000	NE	NE	NE	NE	NE

Notes:

Non-detectable concentrations are noted by the less than symbol (<) followed by the detection limit.

Detectable concentrations in **BOLD**

ESL = Environmental Screening Levels presented in the "Screening for Environmental Concerns at Sites with Contaminated Soil and Groundwater" document prepared by the California Regional Water Quality Control Board, San Francisco Bay Region (RWQCB) dated May 2008.

CHHSL = California Human Health Screening Level for shallow soil gas (vapor intrusion) presented in "Use of California Human Health Screening Levels (CHHSLs) in Evaluation of Contaminated Properties" dated January 2005.

Note that m-xylene and p-xylene have different CHHSLs. The lowest one is listed in the table.

NE = Not established



Aqua Science Engineers, Inc. 55 Oak Court, Suite 220, Danville, CA 94526
(925) 820-9391 - Fax (925) 837-4853 - www.aquascienceengineers.com

APPENDIX A

Drilling Permit

Alameda County Public Works Agency - Water Resources Well Permit



399 Elmhurst Street
Hayward, CA 94544-1395
Telephone: (510)670-6633 Fax:(510)782-1939

Application Approved on: 07/20/2012 By jamesy

Permit Numbers: W2012-0513
Permits Valid from 07/26/2012 to 07/27/2012

Application Id: 1342143292434
Site Location: 800 San Pablo Avenue
Project Start Date: 07/26/2012
Assigned Inspector: Contact Steve Miller at (510) 670-5517 or stevem@acpwa.org

City of Project Site: Albany
Completion Date: 07/27/2012

Applicant: Aqua Science Engineers - Robert Kitay
55 Oak Court, Suite 220, Danville, CA 94526
Property Owner: Joginder Sikand
1300 Ptarmigan Drive #1, Walnut Creek, CA 94595
Client: ** same as Property Owner **

Phone: 925-820-9391

Phone: --

Receipt Number: WR2012-0228 Total Due: \$265.00
Payer Name : Aqua Science Engineers Total Amount Paid: \$265.00
Paid By: VISA PAID IN FULL

Works Requesting Permits:

Borehole(s) for Geo Probes-Sampling 24 to 72 hours only - 7 Boreholes
Driller: Vironex - Lic #: 705927 - Method: DP

Work Total: \$265.00

Specifications

Permit Number	Issued Dt	Expire Dt	# Boreholes	Hole Diam	Max Depth
W2012-0513	07/20/2012	10/24/2012	7	2.00 in.	30.00 ft

Specific Work Permit Conditions

1. Backfill bore hole by tremie with cement grout or cement grout/sand mixture. Upper two-three feet replaced in kind or with compacted cuttings. All cuttings remaining or unused shall be containerized and hauled off site. The containers shall be clearly labeled to the ownership of the container and labeled hazardous or non-hazardous.
2. Boreholes shall not be left open for a period of more than 24 hours. All boreholes left open more than 24 hours will need approval from Alameda County Public Works Agency, Water Resources Section. All boreholes shall be backfilled according to permit destruction requirements and all concrete material and asphalt material shall be to Caltrans Spec or County/City Codes. No borehole(s) shall be left in a manner to act as a conduit at any time.
3. Permittee shall assume entire responsibility for all activities and uses under this permit and shall indemnify, defend and save the Alameda County Public Works Agency, its officers, agents, and employees free and harmless from any and all expense, cost, liability in connection with or resulting from the exercise of this Permit including, but not limited to, properly damage, personal injury and wrongful death.
4. Applicant shall contact Steve Miller for an inspection time at (510) 670-5517 or email to stevem@acpwa.org at least five (5) working days prior to starting, once the permit has been approved. Confirm the scheduled date(s) at least 24 hours prior to drilling.
5. Permittee, permittee's contractors, consultants or agents shall be responsible to assure that all material or waters generated during drilling, boring destruction, and/or other activities associated with this Permit will be safely handled, properly managed, and disposed of according to all applicable federal, state, and local statutes regulating such. In no case shall these materials and/or waters be allowed to enter, or potentially enter, on or off-site storm sewers, dry wells, or

Alameda County Public Works Agency - Water Resources Well Permit

waterways or be allowed to move off the property where work is being completed.

6. Copy of approved drilling permit must be on site at all times. Failure to present or show proof of the approved permit application on site shall result in a fine of \$500.00.

7. Prior to any drilling activities onto any public right-of-ways, it shall be the applicants responsibilities to contact and coordinate a Underground Service Alert (USA), obtain encroachment permit(s), excavation permit(s) or any other permits required for that City or to the County and follow all City or County Ordinances. It shall also be the applicants responsibilities to provide to the Cities or to Alameda County a Traffic Safety Plan for any lane closures or detours planned. No work shall begin until all the permits and requirements have been approved or obtained.

8. Permit is valid only for the purpose specified herein. No changes in construction procedures, as described on this permit application. Boreholes shall not be converted to monitoring wells, without a permit application process.



Aqua Science Engineers, Inc. 55 Oak Court, Suite 220, Danville, CA 94526
(925) 820-9391 - Fax (925) 837-4853 - www.aquascienceengineers.com

APPENDIX B

Boring Logs

SOIL BORING LOG AND MONITORING WELL COMPLETION DETAILS

BORING: BH-Z

Project Name: Albany Hill

Project Location: 800 San Pablo Ave, Albany, CA

Page 1 of 1

Driller: Vironex

Type of Rig: Geoprobe 6600

Size of Drill: 2.0" Diameter

Logged By: Robert E. Kitay, P.G.

Date Drilled: August 2, 2012

Checked By: Robert E. Kitay, P.G.

WATER AND WELL DATA

Total Depth of Well Completed: NA

Depth of Water First Encountered: 22'

Well Screen Type and Diameter: NA

Static Depth of Water in Well: NA

Well Screen Slot Size: NA

Total Depth of Boring: 25'

Type and Size of Soil Sampler: 2.0" I.D. Macro Sampler

Depth in Feet	BORING DETAIL	Description	SOIL/ROCK SAMPLE DATA					Depth in Feet	DESCRIPTION OF LITHOLOGY standard classification, texture, relative moisture, density, stiffness, odor-staining, USCS designation.
			Interval	Blow Counts	PID (ppmv)	Water Level	Graphic Log		
0								Asphalt	
5					0			Silty CLAY (CH); yellow brown; dry; very stiff; 80% clay; 20% silt; high plasticity; very low estimated K; no odor	
10		Portland Cement			0			no odor at 9'	
15					0			Clayey SAND (SC); yellow brown; damp; dense; 60% fine sand; 35% clay; 5% silt; non-plastic; low estimated K; no odor	
20					0			Clayey SILT (ML); yellow brown; damp; medium stiff; 90% silt; 10% clay; low plasticity; low estimated K; no odor	
25					0			Sandy SILT (ML); yellow brown; damp; 70% silt; 25% fine to medium sand; 5% clay; non-plastic; low estimated K; no odor	
30					0			Clayey SILT (ML); yellow brown; damp; stiff; 70% silt; 30% clay; low plasticity; low estimated K; no odor	
								Sandy SILT (ML); yellow brown; wet; medium stiff; 60% silt; 40% fine sand; non-plastic; medium estimated K; no odor < no recovery below 23' >	
								End of Boring at 25'	

SOIL BORING LOG AND MONITORING WELL COMPLETION DETAILS

BORING: BH-AA

Project Name: Albany Hill	Project Location: 800 San Pablo Ave, Albany, CA	Page 1 of 1
Driller: Vironex	Type of Rig: Geoprobe 6600	Size of Drill: 2.0" Diameter
Logged By: Robert E. Kitay, P.G.	Date Drilled: August 2, 2012	Checked By: Robert E. Kitay, P.G.

WATER AND WELL DATA

Depth of Water First Encountered: 16'

Total Depth of Well Completed: NA

Well Screen Type and Diameter: NA

Static Depth of Water in Well: NA

Well Screen Slot Size: NA

Total Depth of Boring: 20'

Type and Size of Soil Sampler: 2.0" I.D. Macro Sampler

Depth in Feet	BORING DETAIL	Description	SOIL/ROCK SAMPLE DATA				Graphic Log	Depth in Feet	DESCRIPTION OF LITHOLOGY
			Interval	Blow Counts	PID (ppmv)	Water Level			standard classification, texture, relative moisture, density, stiffness, odor-staining, USCS designation.
0							0	Asphalt	
0-5							0-5	Silty CLAY (CH); yellow brown; dry; very stiff; 90% clay; 10% silt; high plasticity; very low estimated K; no odor	
5-11							5-11	< Clay expanded and shattered liner >	
11-15							11-15	no odor at 9' < Expansive clay broke liner between 11 and 12' >	
15-17				58			15-17	Clayey SAND (SC); olive; damp; very dense; 60% fine sand; 30% clay; 10% silt; non-plastic; low estimated K; moderate hydrocarbon odor	
17-20				0			17-20	Clayey SILT (ML); olive; moist; medium stiff; 90% silt; 10% clay; low plasticity; low estimated K; moderate hydrocarbon odor	
20-22				0			20-22	Silty SAND (SM); olive; wet; medium dense; 70-80% fine to medium sand; 10-25% silt; 0-5% clay; non-plastic; high estimated K; moderate hydrocarbon odor	
22-20				0			22-20	Clayey SILT (ML); yellow brown; damp; stiff; 60% silt; 40% clay; low plasticity; very low estimated K; no odor	
20-20							20-20	End of Boring at 20'	



Aqua Science Engineers, Inc. 55 Oak Court, Suite 220, Danville, CA 94526
(925) 820-9391 - Fax (925) 837-4853 - www.aquascienceengineers.com

APPENDIX C

Certified Analytical Report
and
Chain of Custody Documentation
For Soil and Groundwater Samples



Laboratory Results

Robert Kitay
Aqua Science Engineers, Inc.
55 Oak Court, Suite 220
Danville, CA 94526

Subject : 3 Soil Samples and 2 Water Samples
Project Name : Albany Hill
Project Number : 3834

Dear Mr. Kitay,

Chemical analysis of the samples referenced above has been completed. Summaries of the data are contained on the following pages. Sample(s) were received under documented chain-of-custody. US EPA protocols for sample storage and preservation were followed. Testing procedures comply with the 2003 NELAC and TNI 2009 standards. Laboratory results relate only to the samples tested. This report may be freely reproduced in full, but may only be reproduced in part with the express permission of Kiff Analytical, LLC. Kiff Analytical, LLC is certified by the State of California under the National Environmental Laboratory Accreditation Program (NELAP), lab # 08263CA. If you have any questions regarding procedures or results, please call me at 530-297-4800.

Sincerely,

Troy Turpen

Subject : 3 Soil Samples and 2 Water Samples
Project Name : Albany Hill
Project Number : 3834

Case Narrative

All soil samples were reported on a total weight (wet weight) basis.

Matrix Spike/Matrix Spike Duplicate results associated with samples BH-Z 22.0', BH-AA 9.5', and BH-AA 14.5' for the analyte TPH as Diesel (Silica Gel) were affected by the analyte concentrations already present in the un-spiked sample.

A version of this report was previously issued on 08/13/2012. This revised version replaces that report.

Project Name : **Albany Hill**

Project Number : **3834**

Sample : **BH-Z 22.0'**

Matrix : Soil

Lab Number : 82167-04

Sample Date :08/02/2012

Parameter	Measured Value	Method Reporting Limit	Units	Analysis Method	Date/Time Analyzed
Benzene	< 0.0050	0.0050	mg/Kg	EPA 8260B	08/09/12 16:04
Toluene	< 0.0050	0.0050	mg/Kg	EPA 8260B	08/09/12 16:04
Ethylbenzene	< 0.0050	0.0050	mg/Kg	EPA 8260B	08/09/12 16:04
Total Xylenes	< 0.0050	0.0050	mg/Kg	EPA 8260B	08/09/12 16:04
Methyl-t-butyl ether (MTBE)	0.015	0.0050	mg/Kg	EPA 8260B	08/09/12 16:04
Diisopropyl ether (DIPE)	< 0.0050	0.0050	mg/Kg	EPA 8260B	08/09/12 16:04
Ethyl-t-butyl ether (ETBE)	< 0.0050	0.0050	mg/Kg	EPA 8260B	08/09/12 16:04
Tert-amyl methyl ether (TAME)	< 0.0050	0.0050	mg/Kg	EPA 8260B	08/09/12 16:04
Tert-Butanol	< 0.0050	0.0050	mg/Kg	EPA 8260B	08/09/12 16:04
TPH as Gasoline	< 1.0	1.0	mg/Kg	EPA 8260B	08/09/12 16:04
1,2-Dichloroethane-d4 (Surr)	102		% Recovery	EPA 8260B	08/09/12 16:04
Toluene - d8 (Surr)	98.0		% Recovery	EPA 8260B	08/09/12 16:04
TPH as Diesel (Silica Gel)	5.0	1.0	mg/Kg	M EPA 8015	08/09/12 01:55
(Note: Hydrocarbons are higher-boiling than typical Diesel Fuel.)					
Octacosane (Silica Gel Surr)	90.4		% Recovery	M EPA 8015	08/09/12 01:55

Project Name : **Albany Hill**

Project Number : **3834**

Sample : **BH-AA 9.5'**

Matrix : Soil

Lab Number : 82167-05

Sample Date :08/02/2012

Parameter	Measured Value	Method Reporting Limit	Units	Analysis Method	Date/Time Analyzed
Benzene	< 0.0050	0.0050	mg/Kg	EPA 8260B	08/09/12 16:47
Toluene	< 0.0050	0.0050	mg/Kg	EPA 8260B	08/09/12 16:47
Ethylbenzene	< 0.0050	0.0050	mg/Kg	EPA 8260B	08/09/12 16:47
Total Xylenes	< 0.0050	0.0050	mg/Kg	EPA 8260B	08/09/12 16:47
Methyl-t-butyl ether (MTBE)	< 0.0050	0.0050	mg/Kg	EPA 8260B	08/09/12 16:47
Diisopropyl ether (DIPE)	< 0.0050	0.0050	mg/Kg	EPA 8260B	08/09/12 16:47
Ethyl-t-butyl ether (ETBE)	< 0.0050	0.0050	mg/Kg	EPA 8260B	08/09/12 16:47
Tert-amyl methyl ether (TAME)	< 0.0050	0.0050	mg/Kg	EPA 8260B	08/09/12 16:47
Tert-Butanol	< 0.0050	0.0050	mg/Kg	EPA 8260B	08/09/12 16:47
TPH as Gasoline	< 1.0	1.0	mg/Kg	EPA 8260B	08/09/12 16:47
1,2-Dichloroethane-d4 (Surr)	104		% Recovery	EPA 8260B	08/09/12 16:47
Toluene - d8 (Surr)	98.4		% Recovery	EPA 8260B	08/09/12 16:47
TPH as Diesel (Silica Gel)	1.8	1.0	mg/Kg	M EPA 8015	08/09/12 04:51
Octacosane (Silica Gel Surr)	104		% Recovery	M EPA 8015	08/09/12 04:51

Project Name : **Albany Hill**

Project Number : **3834**

Sample : **BH-AA 14.5'**

Matrix : Soil

Lab Number : 82167-06

Sample Date :08/02/2012

Parameter	Measured Value	Method Reporting Limit	Units	Analysis Method	Date/Time Analyzed
Benzene	< 0.025	0.025	mg/Kg	EPA 8260B	08/09/12 17:23
Toluene	0.047	0.025	mg/Kg	EPA 8260B	08/09/12 17:23
Ethylbenzene	1.4	0.025	mg/Kg	EPA 8260B	08/09/12 17:23
Total Xylenes	9.3	0.025	mg/Kg	EPA 8260B	08/09/12 17:23
Methyl-t-butyl ether (MTBE)	< 0.025	0.025	mg/Kg	EPA 8260B	08/09/12 17:23
Diisopropyl ether (DIPE)	< 0.025	0.025	mg/Kg	EPA 8260B	08/09/12 17:23
Ethyl-t-butyl ether (ETBE)	< 0.025	0.025	mg/Kg	EPA 8260B	08/09/12 17:23
Tert-amyl methyl ether (TAME)	< 0.025	0.025	mg/Kg	EPA 8260B	08/09/12 17:23
Tert-Butanol	< 0.15	0.15	mg/Kg	EPA 8260B	08/09/12 17:23
TPH as Gasoline	110	2.5	mg/Kg	EPA 8260B	08/09/12 17:23
1,2-Dichloroethane-d4 (Surr)	96.7		% Recovery	EPA 8260B	08/09/12 17:23
Toluene - d8 (Surr)	97.7		% Recovery	EPA 8260B	08/09/12 17:23
2-Bromochlorobenzene (Surr)	105		% Recovery	EPA 8260B	08/09/12 17:23
TPH as Diesel (Silica Gel)	110	1.0	mg/Kg	M EPA 8015	08/09/12 05:20
(Note: Hydrocarbons are lower-boiling than typical Diesel Fuel.)					
Octacosane (Silica Gel Surr)	103		% Recovery	M EPA 8015	08/09/12 05:20

Project Name : **Albany Hill**

Project Number : **3834**

Sample : **BH-Z**

Matrix : Water

Lab Number : 82167-08

Sample Date :08/02/2012

Parameter	Measured Value	Method Reporting Limit	Units	Analysis Method	Date/Time Analyzed
Benzene	< 0.50	0.50	ug/L	EPA 8260B	08/08/12 15:02
Toluene	< 0.50	0.50	ug/L	EPA 8260B	08/08/12 15:02
Ethylbenzene	< 0.50	0.50	ug/L	EPA 8260B	08/08/12 15:02
Total Xylenes	< 0.50	0.50	ug/L	EPA 8260B	08/08/12 15:02
Methyl-t-butyl ether (MTBE)	31	0.50	ug/L	EPA 8260B	08/08/12 15:02
Diisopropyl ether (DIPE)	< 0.50	0.50	ug/L	EPA 8260B	08/08/12 15:02
Ethyl-t-butyl ether (ETBE)	< 0.50	0.50	ug/L	EPA 8260B	08/08/12 15:02
Tert-amyl methyl ether (TAME)	< 0.50	0.50	ug/L	EPA 8260B	08/08/12 15:02
Tert-Butanol	< 5.0	5.0	ug/L	EPA 8260B	08/08/12 15:02
TPH as Gasoline	< 50	50	ug/L	EPA 8260B	08/08/12 15:02
1,2-Dichloroethane-d4 (Surr)	99.7		% Recovery	EPA 8260B	08/08/12 15:02
Toluene - d8 (Surr)	102		% Recovery	EPA 8260B	08/08/12 15:02
TPH as Diesel (Silica Gel)	< 50	50	ug/L	M EPA 8015	08/08/12 20:32
Octacosane (Silica Gel Surr)	113		% Recovery	M EPA 8015	08/08/12 20:32

Project Name : **Albany Hill**

Project Number : **3834**

Sample : **BH-AA**

Matrix : Water

Lab Number : 82167-09

Sample Date :08/02/2012

Parameter	Measured Value	Method Reporting Limit	Units	Analysis Method	Date/Time Analyzed
Benzene	1.8	0.50	ug/L	EPA 8260B	08/08/12 23:01
Toluene	1.6	0.50	ug/L	EPA 8260B	08/08/12 23:01
Ethylbenzene	18	0.50	ug/L	EPA 8260B	08/08/12 23:01
Total Xylenes	200	0.50	ug/L	EPA 8260B	08/08/12 23:01
Methyl-t-butyl ether (MTBE)	1.1	0.50	ug/L	EPA 8260B	08/08/12 23:01
Diisopropyl ether (DIPE)	< 0.50	0.50	ug/L	EPA 8260B	08/08/12 23:01
Ethyl-t-butyl ether (ETBE)	< 0.50	0.50	ug/L	EPA 8260B	08/08/12 23:01
Tert-amyl methyl ether (TAME)	< 0.50	0.50	ug/L	EPA 8260B	08/08/12 23:01
Tert-Butanol	< 5.0	5.0	ug/L	EPA 8260B	08/08/12 23:01
TPH as Gasoline	2400	50	ug/L	EPA 8260B	08/08/12 23:01
1,2-Dichloroethane-d4 (Surr)	97.2		% Recovery	EPA 8260B	08/08/12 23:01
Toluene - d8 (Surr)	100		% Recovery	EPA 8260B	08/08/12 23:01
TPH as Diesel (Silica Gel)	< 10000	10000	ug/L	M EPA 8015	08/08/12 21:02
(Note: MRL increased due to interference from Gasoline-range hydrocarbons.)					
Octacosane (Silica Gel Surr)	85.4		% Recovery	M EPA 8015	08/08/12 21:02

QC Report : Method Blank DataProject Name : **Albany Hill**Project Number : **3834**

Parameter	Measured Value	Method Reporting Limit	Units	Analysis Method	Date Analyzed	Parameter	Measured Value	Method Reporting Limit	Units	Analysis Method	Date Analyzed
TPH as Diesel (Silica Gel)	< 50	50	ug/L	M EPA 8015	08/08/2012	Benzene	< 0.50	0.50	ug/L	EPA 8260B	08/08/2012
Octacosane (Silica Gel Surr)	110		%	M EPA 8015	08/08/2012	Ethylbenzene	< 0.50	0.50	ug/L	EPA 8260B	08/08/2012
TPH as Diesel (Silica Gel)	< 1.0	1.0	mg/Kg	M EPA 8015	08/08/2012	Toluene	< 0.50	0.50	ug/L	EPA 8260B	08/08/2012
Octacosane (Silica Gel Surr)	94.8		%	M EPA 8015	08/08/2012	Total Xylenes	< 0.50	0.50	ug/L	EPA 8260B	08/08/2012
Benzene	< 0.0050	0.0050	mg/Kg	EPA 8260B	08/09/2012	Diisopropyl ether (DIPE)	< 0.50	0.50	ug/L	EPA 8260B	08/08/2012
Ethylbenzene	< 0.0050	0.0050	mg/Kg	EPA 8260B	08/09/2012	Ethyl-t-butyl ether (ETBE)	< 0.50	0.50	ug/L	EPA 8260B	08/08/2012
Toluene	< 0.0050	0.0050	mg/Kg	EPA 8260B	08/09/2012	Methyl-t-butyl ether (MTBE)	< 0.50	0.50	ug/L	EPA 8260B	08/08/2012
Total Xylenes	< 0.0050	0.0050	mg/Kg	EPA 8260B	08/09/2012	Tert-Butanol	< 5.0	5.0	ug/L	EPA 8260B	08/08/2012
Diisopropyl ether (DIPE)	< 0.0050	0.0050	mg/Kg	EPA 8260B	08/09/2012	Tert-amyl methyl ether (TAME)	< 0.50	0.50	ug/L	EPA 8260B	08/08/2012
Ethyl-t-butyl ether (ETBE)	< 0.0050	0.0050	mg/Kg	EPA 8260B	08/09/2012	TPH as Gasoline	< 50	50	ug/L	EPA 8260B	08/08/2012
Methyl-t-butyl ether (MTBE)	< 0.0050	0.0050	mg/Kg	EPA 8260B	08/09/2012	1,2-Dichloroethane-d4 (Surr)	98.7		%	EPA 8260B	08/08/2012
Tert-Butanol	< 0.0050	0.0050	mg/Kg	EPA 8260B	08/09/2012	Toluene - d8 (Surr)	99.3		%	EPA 8260B	08/08/2012
Tert-amyl methyl ether (TAME)	< 0.0050	0.0050	mg/Kg	EPA 8260B	08/09/2012						
TPH as Gasoline	< 1.0	1.0	mg/Kg	EPA 8260B	08/09/2012						
1,2-Dichloroethane-d4 (Surr)	102		%	EPA 8260B	08/09/2012						
Toluene - d8 (Surr)	97.8		%	EPA 8260B	08/09/2012						
Benzene	< 0.50	0.50	ug/L	EPA 8260B	08/08/2012						
Ethylbenzene	< 0.50	0.50	ug/L	EPA 8260B	08/08/2012						
Toluene	< 0.50	0.50	ug/L	EPA 8260B	08/08/2012						
Total Xylenes	< 0.50	0.50	ug/L	EPA 8260B	08/08/2012						
Diisopropyl ether (DIPE)	< 0.50	0.50	ug/L	EPA 8260B	08/08/2012						
Ethyl-t-butyl ether (ETBE)	< 0.50	0.50	ug/L	EPA 8260B	08/08/2012						
Methyl-t-butyl ether (MTBE)	< 0.50	0.50	ug/L	EPA 8260B	08/08/2012						
Tert-Butanol	< 5.0	5.0	ug/L	EPA 8260B	08/08/2012						
Tert-amyl methyl ether (TAME)	< 0.50	0.50	ug/L	EPA 8260B	08/08/2012						
TPH as Gasoline	< 50	50	ug/L	EPA 8260B	08/08/2012						
1,2-Dichloroethane-d4 (Surr)	101		%	EPA 8260B	08/08/2012						
Toluene - d8 (Surr)	102		%	EPA 8260B	08/08/2012						

QC Report : Matrix Spike/ Matrix Spike Duplicate

Project Name : **Albany Hill**Project Number : **3834**

Parameter	Spiked Sample	Sample Value	Spike Level	Spike Dup. Level	Spiked Sample Value	Duplicate Spiked Sample Value	Units	Analysis Method	Date Analyzed	Spiked Sample Percent Recov.	Duplicate Spiked Sample Percent Recov.	Relative Percent Diff.	Spiked Sample Percent Recov. Limit	Relative Percent Diff. Limit
TPH-D (Si Gel)														
	BLANK	<50	1000	1000	912	937	ug/L	M EPA 8015	8/8/12	91.2	93.7	2.72	70-130	25
TPH-D (Si Gel)														
	82176-42	33	19.7	19.7	41.2	40.6	mg/Kg	M EPA 8015	8/8/12	41.7	38.2	8.68	60-140	25
Benzene														
	82158-01	<0.0050	0.0394	0.0390	0.0367	0.0373	mg/Kg	EPA 8260B	8/9/12	93.0	95.7	2.87	67.9-120	25
Diisopropyl ether														
	82158-01	<0.0050	0.0390	0.0385	0.0382	0.0387	mg/Kg	EPA 8260B	8/9/12	98.0	100	2.54	65.2-122	25
Ethyl-tert-butyl ether														
	82158-01	<0.0050	0.0393	0.0388	0.0440	0.0455	mg/Kg	EPA 8260B	8/9/12	112	117	4.54	64.6-122	25
Ethylbenzene														
	82158-01	<0.0050	0.0394	0.0390	0.0349	0.0347	mg/Kg	EPA 8260B	8/9/12	88.5	89.0	0.566	65.5-127	25
Methyl-t-butyl ether														
	82158-01	<0.0050	0.0394	0.0390	0.0431	0.0461	mg/Kg	EPA 8260B	8/9/12	109	118	7.74	57.0-122	25
P + M Xylene														
	82158-01	<0.0050	0.0394	0.0390	0.0334	0.0334	mg/Kg	EPA 8260B	8/9/12	84.8	85.8	1.13	62.5-124	25
Tert-Butanol														
	82158-01	<0.0050	0.199	0.196	0.200	0.196	mg/Kg	EPA 8260B	8/9/12	101	99.7	1.12	64.3-122	25

QC Report : Matrix Spike/ Matrix Spike Duplicate

Project Name : **Albany Hill**Project Number : **3834**

Parameter	Spiked Sample	Sample Value	Spike Level	Spike Dup. Level	Spiked Sample Value	Duplicate Spiked Sample Value	Units	Analysis Method	Date Analyzed	Spiked Sample Percent Recov.	Duplicate Spiked Sample Percent Recov.	Relative Percent Diff.	Spiked Sample Percent Recov. Limit	Relative Percent Diff. Limit
Tert-amyl-methyl ether														
	82158-01	<0.0050	0.0394	0.0389	0.0400	0.0420	mg/Kg	EPA 8260B	8/9/12	102	108	5.95	64.9-122	25
Toluene														
	82158-01	<0.0050	0.0394	0.0390	0.0347	0.0349	mg/Kg	EPA 8260B	8/9/12	88.0	89.6	1.81	65.7-120	25
Benzene														
	82125-01	1.3	40.0	40.0	40.2	40.0	ug/L	EPA 8260B	8/8/12	97.2	96.6	0.591	80-120	25
Diisopropyl ether														
	82125-01	1.5	39.5	39.5	43.0	43.2	ug/L	EPA 8260B	8/8/12	105	106	0.476	80-120	25
Ethyl-tert-butyl ether														
	82125-01	<0.50	39.8	39.8	39.3	40.8	ug/L	EPA 8260B	8/8/12	98.7	102	3.71	76.5-120	25
Ethylbenzene														
	82125-01	1.1	40.0	40.0	40.8	40.8	ug/L	EPA 8260B	8/8/12	99.2	99.3	0.0884	80-120	25
Methyl-t-butyl ether														
	82125-01	190	40.0	40.0	228	227	ug/L	EPA 8260B	8/8/12	84.1	81.3	3.48	69.7-121	25
P + M Xylene														
	82125-01	1.4	40.0	40.0	41.6	41.7	ug/L	EPA 8260B	8/8/12	100	101	0.217	76.8-120	25
Tert-Butanol														
	82125-01	99	202	202	289	298	ug/L	EPA 8260B	8/8/12	94.3	98.5	4.39	80-120	25

QC Report : Matrix Spike/ Matrix Spike Duplicate

Project Name : **Albany Hill**Project Number : **3834**

Parameter	Spiked Sample	Sample Value	Spike Level	Spike Dup. Level	Spiked Sample Value	Duplicate Spiked Sample Value	Units	Analysis Method	Date Analyzed	Spiked Sample Percent Recov.	Duplicate Spiked Sample Percent Recov.	Relative Percent Diff.	Spiked Sample Percent Recov. Limit	Relative Percent Diff. Limit
Tert-amyl-methyl ether	82125-01	1.0	39.9	39.9	41.1	41.5	ug/L	EPA 8260B	8/8/12	100	101	0.996	78.9-120	25
Toluene	82125-01	0.80	40.0	40.0	41.5	41.7	ug/L	EPA 8260B	8/8/12	102	102	0.373	80-120	25
Benzene	82165-10	<0.50	40.0	40.0	41.2	40.7	ug/L	EPA 8260B	8/8/12	103	102	1.10	80-120	25
Diisopropyl ether	82165-10	<0.50	39.5	39.5	41.0	41.2	ug/L	EPA 8260B	8/8/12	104	104	0.418	80-120	25
Ethyl-tert-butyl ether	82165-10	<0.50	39.8	39.8	47.1	47.0	ug/L	EPA 8260B	8/8/12	118	118	0.258	76.5-120	25
Ethylbenzene	82165-10	<0.50	40.0	40.0	37.4	37.3	ug/L	EPA 8260B	8/8/12	93.6	93.3	0.401	80-120	25
Methyl-t-butyl ether	82165-10	<0.50	40.0	40.0	36.7	37.0	ug/L	EPA 8260B	8/8/12	91.8	92.5	0.792	69.7-121	25
P + M Xylene	82165-10	<0.50	40.0	40.0	38.6	38.3	ug/L	EPA 8260B	8/8/12	96.5	95.7	0.842	76.8-120	25
Tert-Butanol	82165-10	<5.0	202	202	204	203	ug/L	EPA 8260B	8/8/12	101	101	0.355	80-120	25

QC Report : Matrix Spike/ Matrix Spike Duplicate

Project Name : **Albany Hill**

Project Number : **3834**

Parameter	Spiked Sample	Sample Value	Spike Level	Spike Dup. Level	Spiked Sample Value	Duplicate Spiked Sample Value	Units	Analysis Method	Date Analyzed	Spiked Sample Percent Recov.	Duplicate Spiked Sample Percent Recov.	Relative Percent Diff.	Spiked Sample Percent Recov. Limit	Relative Percent Diff. Limit
Tert-amyl-methyl ether	82165-10	<0.50	39.9	39.9	44.8	45.2	ug/L	EPA 8260B	8/8/12	112	113	1.04	78.9-120	25
Toluene	82165-10	<0.50	40.0	40.0	40.4	40.0	ug/L	EPA 8260B	8/8/12	101	100	0.914	80-120	25

QC Report : Laboratory Control Sample (LCS)Project Name : **Albany Hill**Project Number : **3834**

Parameter	Spike Level	Units	Analysis Method	Date Analyzed	LCS Percent Recov.	LCS Percent Recov. Limit
TPH-D (Si Gel)	20.0	mg/Kg	M EPA 8015	8/8/12	87.7	70-130
Benzene	0.0381	mg/Kg	EPA 8260B	8/9/12	97.3	67.9-120
Diisopropyl ether	0.0377	mg/Kg	EPA 8260B	8/9/12	99.1	65.2-122
Ethyl-tert-butyl ether	0.0379	mg/Kg	EPA 8260B	8/9/12	102	64.6-122
Ethylbenzene	0.0381	mg/Kg	EPA 8260B	8/9/12	96.9	65.5-127
Methyl-t-butyl ether	0.0381	mg/Kg	EPA 8260B	8/9/12	101	57.0-122
P + M Xylene	0.0381	mg/Kg	EPA 8260B	8/9/12	94.1	62.5-124
Tert-Butanol	0.192	mg/Kg	EPA 8260B	8/9/12	98.3	64.3-122
Tert-amyl-methyl ether	0.0380	mg/Kg	EPA 8260B	8/9/12	96.0	64.9-122
Toluene	0.0381	mg/Kg	EPA 8260B	8/9/12	94.0	65.7-120
Benzene	39.8	ug/L	EPA 8260B	8/8/12	98.7	80-120
Diisopropyl ether	39.4	ug/L	EPA 8260B	8/8/12	107	80-120
Ethyl-tert-butyl ether	39.6	ug/L	EPA 8260B	8/8/12	102	76.5-120
Ethylbenzene	39.8	ug/L	EPA 8260B	8/8/12	102	80-120
Methyl-t-butyl ether	39.8	ug/L	EPA 8260B	8/8/12	99.8	69.7-121
P + M Xylene	39.8	ug/L	EPA 8260B	8/8/12	103	76.8-120
TPH as Gasoline	497	ug/L	EPA 8260B	8/8/12	97.3	70.0-130
Tert-Butanol	201	ug/L	EPA 8260B	8/8/12	97.7	80-120
Tert-amyl-methyl ether	39.7	ug/L	EPA 8260B	8/8/12	102	78.9-120
Toluene	39.8	ug/L	EPA 8260B	8/8/12	104	80-120

QC Report : Laboratory Control Sample (LCS)Project Name : **Albany Hill**Project Number : **3834**

Parameter	Spike Level	Units	Analysis Method	Date Analyzed	LCS Percent Recov.	LCS Percent Recov. Limit
Benzene	39.8	ug/L	EPA 8260B	8/8/12	102	80-120
Diisopropyl ether	39.4	ug/L	EPA 8260B	8/8/12	103	80-120
Ethyl-tert-butyl ether	39.6	ug/L	EPA 8260B	8/8/12	115	76.5-120
Ethylbenzene	39.8	ug/L	EPA 8260B	8/8/12	94.2	80-120
Methyl-t-butyl ether	39.8	ug/L	EPA 8260B	8/8/12	90.1	69.7-121
P + M Xylene	39.8	ug/L	EPA 8260B	8/8/12	96.3	76.8-120
TPH as Gasoline	500	ug/L	EPA 8260B	8/8/12	91.1	70.0-130
Tert-Butanol	201	ug/L	EPA 8260B	8/8/12	100	80-120
Tert-amyl-methyl ether	39.7	ug/L	EPA 8260B	8/8/12	111	78.9-120
Toluene	39.8	ug/L	EPA 8260B	8/8/12	100	80-120

Aqua Science Engineers, Inc.
 55 Oak Court, Suite 220
 Danville, CA 94526
 (925) 820-9391
 FAX (925) 837-4853

82167

Chain of Custody

SAMPLER (SIGNATURE)

Paul E. Kiny

PROJECT NAME Albany Hill

PAGE 1 of 1

ANALYSIS REQUEST

ADDRESS 800 San Pablo Ave, Albany, CA

JOB NO. 3834

SPECIAL INSTRUCTIONS:

SAMPLE ID.	DATE	TIME	MATRIX	QUANTITY	TPH-GAS / MTBE & BTEX (EPA 5030/8015-8020)	TPH-DIESEL (EPA 3510/8015) <i>w/5.12a Gel cleaning</i>	TPH-DIESEL & MOTOR OIL (EPA 3510/8015)	CAM 17 METALS (EPA 60104-7000)	SEMI-VOLATILE ORGANICS (EPA 625/8270)	Pb (TOTAL or DISSOLVED) (EPA 6010)	PESTICIDES (EPA 8081)	FUEL OXYGENATES (EPA 8260)	PURGEABLE HALOCARBONS (EPA 601/8010)	TPH-G/BTEX/5 OXYS (EPA METHOD 8260)	MULT-RANGE HYDROCARBONS WITH SILICA GEL CLEANUP (EPA 8015)	VOLATILE ORGANICS (EPA 624/8240/8260)	LUFT METALS (5) (EPA 6010-7000)	COMPOSITE 4:1	EDF	HOLD	
																					BH-Z 9.5'
BH-Z 14.5'		908																			
BH-Z 19.5'		927																			X
BH-Z 22.0'		1000																			X
BH-AA 9.5'		1130				X								X							X
BH-AA 14.5'		1149				X								X					X		
BH-AA 19.5'	✓	1158	✓	✓		X								X					X		
BH-Z	8-2-12	1010	W	5		X															X
BH-AA	✓	1215	✓	✓		X								X					X		

01
02
03
04
05
06
07
08
09

RELINQUISHED BY:

Paul E. Kiny 1425
(signature) (time)

Robert E. Kiny 8012
(signature) (time)

(printed name) (date)

Company-ASE, INC.

RECEIVED BY:

(signature) (time)

(signature) (time)

(printed name) (date)

Company-

RELINQUISHED BY:

(signature) (time)

(signature) (time)

(printed name) (date)

Company-

RECEIVED BY LABORATORY:

Timothy Boomer 1425
(signature) (time)

Timothy Boomer 080612
(signature) (time)

(printed name) (date)

Company- *Kiff Analytical LLC*

COMMENTS:

TURN AROUND TIME
 STANDARD 24Hr 48Hr 72Hr

OTHER:

SAMPLE RECEIPT CHECKLIST

RECEIVER
TJB
Initials

SRG#: 82167 Date: 080612

Project ID: Albany Hill

Method of Receipt: Courier Over-the-counter Shipper

Shipping Only: FedEx * OnTrac * Greyhound Other *Service level if not Priority or Sunrise (M-F): _____

COC Inspection

Is COC present? Yes No
 Custody seals on shipping container? Intact Broken Not present N/A
 Is COC Signed by Relinquisher? Yes No Dated? Yes No
 Is sampler name legibly indicated on COC? Yes No
 Is analysis or hold requested for all samples? Yes No
 Is the turnaround time indicated on COC? Yes No
 Is COC free of whiteout and uninitialed cross-outs? Yes No, Whiteout No, Cross-outs

Sample Inspection

Coolant Present: Yes No (includes water)
 Temperature °C 2.4 Therm. ID# IR-4 Initial TJB Date/Time 080612/1733 N/A
 Are there custody seals on sample containers? Intact Broken Not present
 Do containers match COC? Yes No No, COC lists absent sample(s) No, Extra sample(s) present
 Are there samples matrices other than soil, water, air or carbon? Yes No
 Are any sample containers broken, leaking or damaged? Yes No
 Are preservatives indicated? Yes, on sample containers Yes, on COC Not indicated N/A
 Are preservatives correct for analyses requested? Yes No N/A
 Are samples within holding time for analyses requested? Yes No
 Are the correct sample containers used for the analyses requested? Yes No
 Is there sufficient sample to perform testing? Yes No
 Does any sample contain product, have strong odor or are otherwise suspected to be hot? Yes No

Receipt Details

Matrix SO Container type sleeve # of containers received 7
 Matrix WA Container type VOA # of containers received 10
 Matrix _____ Container type _____ # of containers received _____
 Date and Time Sample Put into Temp Storage Date: 080612 Time: 1737

Quicklog

Are the Sample ID's indicated: On COC On sample container(s) On Both Not indicated
 If Sample ID's are listed on both COC and containers, do they all match? Yes No N/A
 Is the Project ID indicated: On COC On sample container(s) On Both Not indicated
 If project ID is listed on both COC and containers, do they all match? Yes No N/A
 Are the sample collection dates indicated: On COC On sample container(s) On Both Not indicated
 If collection dates are listed on both COC and containers, do they all match? Yes No N/A
 Are the sample collection times indicated: On COC On sample container(s) On Both Not indicated
 If collection times are listed on both COC and containers, do they all match? Yes No N/A

COMMENTS: Sediment in -09 (all VOAS). Bubbles in -09 (VOAS 4, 5 of 5). LWR 080612-1754



Aqua Science Engineers, Inc. 55 Oak Court, Suite 220, Danville, CA 94526
(925) 820-9391 - Fax (925) 837-4853 - www.aquascienceengineers.com

APPENDIX D

Certified Analytical Report
and
Chain of Custody Documentation
For Soil Vapor Samples

8/19/2012
Mr. Robert Kitay
Aqua Science Engineers
55 Oak Court
Suite 220
Danville CA 95426

Project Name: Albany Hill
Project #: 3834
Workorder #: 1208082A


Dear Mr. Robert Kitay

The following report includes the data for the above referenced project for sample(s) received on 8/3/2012 at Air Toxics Ltd.

The data and associated QC analyzed by Modified TO-15 are compliant with the project requirements or laboratory criteria with the exception of the deviations noted in the attached case narrative.

Thank you for choosing Air Toxics Ltd. for your air analysis needs. Air Toxics Ltd. is committed to providing accurate data of the highest quality. Please feel free to contact the Project Manager: Kyle Vagadori at 916-985-1000 if you have any questions regarding the data in this report.

Regards,



Kyle Vagadori
Project Manager

WORK ORDER #: 1208082A

Work Order Summary

CLIENT:	Mr. Robert Kitay Aqua Science Engineers 55 Oak Court Suite 220 Danville, CA 95426	BILL TO:	Mr. Robert Kitay Aqua Science Engineers 55 Oak Court Suite 220 Danville, CA 95426
PHONE:	925-820-9391	P.O. #	
FAX:	925-837-4853	PROJECT #	3834 Albany Hill
DATE RECEIVED:	08/03/2012	CONTACT:	Kyle Vagadori
DATE COMPLETED:	08/19/2012		

<u>FRACTION #</u>	<u>NAME</u>	<u>TEST</u>	<u>RECEIPT VAC./PRES.</u>	<u>FINAL PRESSURE</u>
01A	SVS-1	Modified TO-15	20.0 "Hg	5 psi
02A	SVS-2	Modified TO-15	6.5 "Hg	5 psi
03A	VMP-1	Modified TO-15	6.0 "Hg	5 psi
04A	VMP-2	Modified TO-15	4.0 "Hg	5 psi
05A	Lab Blank	Modified TO-15	NA	NA
06A	CCV	Modified TO-15	NA	NA
07A	LCS	Modified TO-15	NA	NA
07AA	LCSD	Modified TO-15	NA	NA

CERTIFIED BY: 

 Technical Director

DATE: 08/19/12

Certification numbers: AZ Licensure AZ0775, CA NELAP - 12282CA, NY NELAP - 11291,
 TX NELAP - T104704434-12-5, UT NELAP CA009332012-3, WA NELAP - C935

Name of Accrediting Agency: NELAP/ORELAP (Oregon Environmental Laboratory Accreditation Program)
 Accreditation number: CA300005, Effective date: 10/18/2011, Expiration date: 10/17/2012.

Eurofins Air Toxics Ltd. certifies that the test results contained in this report meet all requirements of the NELAC standards

This report shall not be reproduced, except in full, without the written approval of Eurofins Air Toxics, Inc.

180 BLUE RAVINE ROAD, SUITE B FOLSOM, CA - 9563
 (916) 985-1000 . (800) 985-5955 . FAX (916) 985-1020

LABORATORY NARRATIVE
EPA Method TO-15
Aqua Science Engineers
Workorder# 1208082A

Four 1 Liter Summa Canister samples were received on August 03, 2012. The laboratory performed analysis via EPA Method TO-15 using GC/MS in the full scan mode.

This workorder was independently validated prior to submittal using 'USEPA National Functional Guidelines' as generally applied to the analysis of volatile organic compounds in air. A rules-based, logic driven, independent validation engine was employed to assess completeness, evaluate pass/fail of relevant project quality control requirements and verification of all quantified amounts.

Receiving Notes

Sample SVS-1 was received with significant vacuum remaining in the canister. The residual canister vacuum resulted in elevated reporting limits.

Analytical Notes

A single point calibration for TPH referenced to Gasoline was performed for each daily analytical batch. Recovery is reported as 100% in the associated results for each CCV.

Dilution was performed on sample SVS-2 due to the presence of high level non-target species.

Definition of Data Qualifying Flags

Eight qualifiers may have been used on the data analysis sheets and indicates as follows:

B - Compound present in laboratory blank greater than reporting limit (background subtraction not performed).

J - Estimated value.

E - Exceeds instrument calibration range.

S - Saturated peak.

Q - Exceeds quality control limits.

U - Compound analyzed for but not detected above the reporting limit.

UJ- Non-detected compound associated with low bias in the CCV and/or LCS.

N - The identification is based on presumptive evidence.

File extensions may have been used on the data analysis sheets and indicates as follows:

a-File was requantified

b-File was quantified by a second column and detector

r1-File was requantified for the purpose of reissue

Summary of Detected Compounds EPA METHOD TO-15 GC/MS FULL SCAN

Client Sample ID: SVS-1

Lab ID#: 1208082A-01A

Compound	Rpt. Limit (ppbv)	Amount (ppbv)	Rpt. Limit (ug/m3)	Amount (ug/m3)
Benzene	2.0	3.8	6.4	12
Toluene	2.0	23	7.6	86
m,p-Xylene	2.0	6.4	8.7	28
o-Xylene	2.0	2.2	8.7	9.4
TPH ref. to Gasoline (MW=100)	100	5900	410	24000

Client Sample ID: SVS-2

Lab ID#: 1208082A-02A

Compound	Rpt. Limit (ppbv)	Amount (ppbv)	Rpt. Limit (ug/m3)	Amount (ug/m3)
Benzene	8.6	140	27	440
Toluene	8.6	14	32	55
TPH ref. to Gasoline (MW=100)	430	280000	1700	1100000

Client Sample ID: VMP-1

Lab ID#: 1208082A-03A

Compound	Rpt. Limit (ppbv)	Amount (ppbv)	Rpt. Limit (ug/m3)	Amount (ug/m3)
TPH ref. to Gasoline (MW=100)	42	240	170	970

Client Sample ID: VMP-2

Lab ID#: 1208082A-04A

Compound	Rpt. Limit (ppbv)	Amount (ppbv)	Rpt. Limit (ug/m3)	Amount (ug/m3)
TPH ref. to Gasoline (MW=100)	39	230	160	950



Air Toxics

Client Sample ID: SVS-1

Lab ID#: 1208082A-01A

EPA METHOD TO-15 GC/MS FULL SCAN

File Name:	o080716	Date of Collection:	8/2/12 2:20:00 PM
Dil. Factor:	4.02	Date of Analysis:	8/8/12 07:58 AM

Compound	Rpt. Limit (ppbv)	Amount (ppbv)	Rpt. Limit (ug/m3)	Amount (ug/m3)
Benzene	2.0	3.8	6.4	12
Toluene	2.0	23	7.6	86
Ethyl Benzene	2.0	Not Detected	8.7	Not Detected
m,p-Xylene	2.0	6.4	8.7	28
o-Xylene	2.0	2.2	8.7	9.4
TPH ref. to Gasoline (MW=100)	100	5900	410	24000

Container Type: 1 Liter Summa Canister

Surrogates	%Recovery	Method Limits
Toluene-d8	87	70-130
1,2-Dichloroethane-d4	96	70-130
4-Bromofluorobenzene	96	70-130



Client Sample ID: SVS-2

Lab ID#: 1208082A-02A

EPA METHOD TO-15 GC/MS FULL SCAN

File Name:	o080717	Date of Collection:	8/2/12 2:34:00 PM
Dil. Factor:	17.1	Date of Analysis:	8/8/12 08:35 AM

Compound	Rpt. Limit (ppbv)	Amount (ppbv)	Rpt. Limit (ug/m3)	Amount (ug/m3)
Benzene	8.6	140	27	440
Toluene	8.6	14	32	55
Ethyl Benzene	8.6	Not Detected	37	Not Detected
m,p-Xylene	8.6	Not Detected	37	Not Detected
o-Xylene	8.6	Not Detected	37	Not Detected
TPH ref. to Gasoline (MW=100)	430	280000	1700	1100000

Container Type: 1 Liter Summa Canister

Surrogates	%Recovery	Method Limits
Toluene-d8	96	70-130
1,2-Dichloroethane-d4	91	70-130
4-Bromofluorobenzene	98	70-130



Client Sample ID: VMP-1

Lab ID#: 1208082A-03A

EPA METHOD TO-15 GC/MS FULL SCAN

File Name:	o080718	Date of Collection:	8/2/12 4:16:00 PM
Dil. Factor:	1.68	Date of Analysis:	8/8/12 09:12 AM

Compound	Rpt. Limit (ppbv)	Amount (ppbv)	Rpt. Limit (ug/m3)	Amount (ug/m3)
Benzene	0.84	Not Detected	2.7	Not Detected
Toluene	0.84	Not Detected	3.2	Not Detected
Ethyl Benzene	0.84	Not Detected	3.6	Not Detected
m,p-Xylene	0.84	Not Detected	3.6	Not Detected
o-Xylene	0.84	Not Detected	3.6	Not Detected
TPH ref. to Gasoline (MW=100)	42	240	170	970

Container Type: 1 Liter Summa Canister

Surrogates	%Recovery	Method Limits
Toluene-d8	89	70-130
1,2-Dichloroethane-d4	98	70-130
4-Bromofluorobenzene	97	70-130



Client Sample ID: VMP-2

Lab ID#: 1208082A-04A

EPA METHOD TO-15 GC/MS FULL SCAN

File Name:	o080719	Date of Collection:	8/2/12 3:33:00 PM
Dil. Factor:	1.55	Date of Analysis:	8/8/12 09:49 AM

Compound	Rpt. Limit (ppbv)	Amount (ppbv)	Rpt. Limit (ug/m3)	Amount (ug/m3)
Benzene	0.78	Not Detected	2.5	Not Detected
Toluene	0.78	Not Detected	2.9	Not Detected
Ethyl Benzene	0.78	Not Detected	3.4	Not Detected
m,p-Xylene	0.78	Not Detected	3.4	Not Detected
o-Xylene	0.78	Not Detected	3.4	Not Detected
TPH ref. to Gasoline (MW=100)	39	230	160	950

Container Type: 1 Liter Summa Canister

Surrogates	%Recovery	Method Limits
Toluene-d8	87	70-130
1,2-Dichloroethane-d4	100	70-130
4-Bromofluorobenzene	98	70-130

Client Sample ID: Lab Blank

Lab ID#: 1208082A-05A

EPA METHOD TO-15 GC/MS FULL SCAN

File Name:	o080708	Date of Collection: NA
Dil. Factor:	1.00	Date of Analysis: 8/7/12 03:35 PM

Compound	Rpt. Limit (ppbv)	Amount (ppbv)	Rpt. Limit (ug/m3)	Amount (ug/m3)
Benzene	0.50	Not Detected	1.6	Not Detected
Toluene	0.50	Not Detected	1.9	Not Detected
Ethyl Benzene	0.50	Not Detected	2.2	Not Detected
m,p-Xylene	0.50	Not Detected	2.2	Not Detected
o-Xylene	0.50	Not Detected	2.2	Not Detected
TPH ref. to Gasoline (MW=100)	25	Not Detected	100	Not Detected

Container Type: NA - Not Applicable

Surrogates	%Recovery	Method Limits
Toluene-d8	88	70-130
1,2-Dichloroethane-d4	97	70-130
4-Bromofluorobenzene	99	70-130

Client Sample ID: CCV

Lab ID#: 1208082A-06A

EPA METHOD TO-15 GC/MS FULL SCAN

File Name:	o080706	Date of Collection: NA
Dil. Factor:	1.00	Date of Analysis: 8/7/12 02:21 PM

Compound	%Recovery
Benzene	99
Toluene	97
Ethyl Benzene	105
m,p-Xylene	105
o-Xylene	106
TPH ref. to Gasoline (MW=100)	100

Container Type: NA - Not Applicable

Surrogates	%Recovery	Method Limits
Toluene-d8	90	70-130
1,2-Dichloroethane-d4	97	70-130
4-Bromofluorobenzene	99	70-130



Air Toxics

Client Sample ID: LCS

Lab ID#: 1208082A-07A

EPA METHOD TO-15 GC/MS FULL SCAN

File Name:	o080703	Date of Collection: NA
Dil. Factor:	1.00	Date of Analysis: 8/7/12 12:21 PM

Compound	%Recovery
Benzene	100
Toluene	101
Ethyl Benzene	109
m,p-Xylene	110
o-Xylene	110
TPH ref. to Gasoline (MW=100)	Not Spiked

Container Type: NA - Not Applicable

Surrogates	%Recovery	Method Limits
Toluene-d8	94	70-130
1,2-Dichloroethane-d4	98	70-130
4-Bromofluorobenzene	99	70-130



Air Toxics

Client Sample ID: LCSD

Lab ID#: 1208082A-07AA

EPA METHOD TO-15 GC/MS FULL SCAN

File Name:	o080704	Date of Collection: NA
Dil. Factor:	1.00	Date of Analysis: 8/7/12 12:58 PM

Compound	%Recovery
Benzene	94
Toluene	96
Ethyl Benzene	105
m,p-Xylene	105
o-Xylene	107
TPH ref. to Gasoline (MW=100)	Not Spiked

Container Type: NA - Not Applicable

Surrogates	%Recovery	Method Limits
Toluene-d8	89	70-130
1,2-Dichloroethane-d4	96	70-130
4-Bromofluorobenzene	98	70-130



CHAIN-OF-CUSTODY RECORD

Sample Transportation Notice

Relinquishing signature on this document indicates that sample is being shipped in compliance with all applicable local, State, Federal, national, and international laws, regulations and ordinances of any kind. Air Toxics Limited assumes no liability with respect to the collection, handling or shipping of these samples. Relinquishing signature also indicates agreement to hold harmless, defend, and indemnify Air Toxics Limited against any claim, demand, or action, of any kind, related to the collection, handling, or shipping of samples. D.O.T. Hotline (800) 467-4922

180 BLUE RAVINE ROAD, SUITE B
FOLSOM, CA 95630-4719
(916) 985-1000 FAX (916) 985-1020

Project Manager Robert Kitay
 Collected by: (Print and Sign) Robert Kitay [Signature]
 Company Aqua Science Engineers Email rkitay@aquascience.com
 Address 55 Oak Ct, Ste 220 City Danville State CA Zip 94526
 Phone (925) 413-8604 Fax (925) 837-4853

Project Info: P.O. # _____ Project # <u>3834</u> Project Name <u>Albany Hill</u>	Turn Around Time: <input checked="" type="checkbox"/> Normal <input type="checkbox"/> Rush <small>specify</small>	<small>Lab Use Only</small> Pressurized by: _____ Date: _____ Pressurization Gas: _____ N ₂ He
--	---	---

Lab I.D.	Field Sample I.D. (Location)	Can #	Date of Collection	Time of Collection	Analyses Requested	Canister Pressure/Vacuum			
						Initial	Final	Receipt	Final (psi)
01A	SVS-1	3466	8-2-12	1420	TPH-6/BTEX/CO2/ O2/N/methane/He	-28	-21		
02A	SVS-2	1025	↓	1434	↓	-17	-5		
03A	VMP-1	1454	↓	1616	↓	-29	-5		
04A	VMP-2	3242	↓	1533	↓	-29	-6		

Relinquished by: (signature) <u>[Signature]</u> Date/Time <u>8-3-12 11:08</u>	Received by: (signature) <u>[Signature]</u> Date/Time <u>8-3-12 11:08</u>	Notes: <u>Provide EDF</u>
Relinquished by: (signature) _____ Date/Time _____	Received by: (signature) _____ Date/Time _____	
Relinquished by: (signature) _____ Date/Time _____	Received by: (signature) _____ Date/Time _____	

Lab Use Only	Shipper Name	Air Bill #	Temp (°C)	Condition	Custody Seals Intact?	Work Order #
	<u>Pick up</u>	<u>NA</u>	<u>NA</u>	<u>good</u>	Yes No <u>None</u>	<u>1208082</u>

8/16/2012
Mr. Robert Kitay
Aqua Science Engineers
55 Oak Court
Suite 220
Danville CA 95426

Project Name: Albany Hill
Project #: 3834
Workorder #: 1208082B

Dear Mr. Robert Kitay

The following report includes the data for the above referenced project for sample(s) received on 8/3/2012 at Air Toxics Ltd.

The data and associated QC analyzed by Modified ASTM D-1946 are compliant with the project requirements or laboratory criteria with the exception of the deviations noted in the attached case narrative.

Thank you for choosing Air Toxics Ltd. for your air analysis needs. Air Toxics Ltd. is committed to providing accurate data of the highest quality. Please feel free to contact the Project Manager: Kyle Vagadori at 916-985-1000 if you have any questions regarding the data in this report.

Regards,



Kyle Vagadori
Project Manager

WORK ORDER #: 1208082B

Work Order Summary

CLIENT:	Mr. Robert Kitay Aqua Science Engineers 55 Oak Court Suite 220 Danville, CA 95426	BILL TO:	Mr. Robert Kitay Aqua Science Engineers 55 Oak Court Suite 220 Danville, CA 95426
PHONE:	925-820-9391	P.O. #	
FAX:	925-837-4853	PROJECT #	3834 Albany Hill
DATE RECEIVED:	08/03/2012	CONTACT:	Kyle Vagadori
DATE COMPLETED:	08/16/2012		

<u>FRACTION #</u>	<u>NAME</u>	<u>TEST</u>	<u>RECEIPT VAC./PRES.</u>	<u>FINAL PRESSURE</u>
01A	SVS-1	Modified ASTM D-1946	20.0 "Hg	5 psi
02A	SVS-2	Modified ASTM D-1946	6.5 "Hg	5 psi
03A	VMP-1	Modified ASTM D-1946	6.0 "Hg	5 psi
04A	VMP-2	Modified ASTM D-1946	4.0 "Hg	5 psi
05A	Lab Blank	Modified ASTM D-1946	NA	NA
05B	Lab Blank	Modified ASTM D-1946	NA	NA
06A	LCS	Modified ASTM D-1946	NA	NA
06AA	LCSD	Modified ASTM D-1946	NA	NA

CERTIFIED BY: 

 Technical Director

DATE: 08/16/12

Certification numbers: AZ Licensure AZ0775, CA NELAP - 12282CA, NY NELAP - 11291,
 TX NELAP - T104704434-12-5, UT NELAP CA009332012-3, WA NELAP - C935

Name of Accrediting Agency: NELAP/ORELAP (Oregon Environmental Laboratory Accreditation Program)
 Accreditation number: CA300005, Effective date: 10/18/2011, Expiration date: 10/17/2012.

Eurofins Air Toxics Ltd. certifies that the test results contained in this report meet all requirements of the NELAC standards

This report shall not be reproduced, except in full, without the written approval of Eurofins Air Toxics, Inc.

180 BLUE RAVINE ROAD, SUITE B FOLSOM, CA - 9563
 (916) 985-1000 . (800) 985-5955 . FAX (916) 985-1020

LABORATORY NARRATIVE
Modified ASTM D-1946
Aqua Science Engineers
Workorder# 1208082B

Four 1 Liter Summa Canister samples were received on August 03, 2012. The laboratory performed analysis via Modified ASTM Method D-1946 for Methane and fixed gases in air using GC/FID or GC/TCD. The method involves direct injection of 1.0 mL of sample.

On the analytical column employed for this analysis, Oxygen coelutes with Argon. The corresponding peak is quantitated as Oxygen.

Since Nitrogen is used to pressurize samples, the reported Nitrogen values are calculated by adding all the sample components and subtracting from 100%.

Method modifications taken to run these samples are summarized in the table below. Specific project requirements may over-ride the ATL modifications.

<i>Requirement</i>	<i>ASTM D-1946</i>	<i>ATL Modifications</i>
Calibration	A single point calibration is performed using a reference standard closely matching the composition of the unknown.	A 3-point calibration curve is performed. Quantitation is based on a daily calibration standard which may or may not resemble the composition of the associated samples.
Reference Standard	The composition of any reference standard must be known to within 0.01 mol % for any component.	The standards used by ATL are blended to a $\geq 95\%$ accuracy.
Sample Injection Volume	Components whose concentrations are in excess of 5 % should not be analyzed by using sample volumes greater than 0.5 mL.	The sample container is connected directly to a fixed volume sample loop of 1.0 mL on the GC. Linear range is defined by the calibration curve. Bags are loaded by vacuum.
Normalization	Normalize the mole percent values by multiplying each value by 100 and dividing by the sum of the original values. The sum of the original values should not differ from 100% by more than 1.0%.	Results are not normalized. The sum of the reported values can differ from 100% by as much as 15%, either due to analytical variability or an unusual sample matrix.
Precision	Precision requirements established at each concentration level.	Duplicates should agree within 25% RPD for detections $> 5 X$'s the RL.

Receiving Notes

Sample SVS-1 was received with significant vacuum remaining in the canister. The residual canister vacuum resulted in elevated reporting limits.

Analytical Notes

There were no analytical discrepancies.

Definition of Data Qualifying Flags

Seven qualifiers may have been used on the data analysis sheets and indicate as follows:

B - Compound present in laboratory blank greater than reporting limit.

J - Estimated value.

E - Exceeds instrument calibration range.

S - Saturated peak.

Q - Exceeds quality control limits.

U - Compound analyzed for but not detected above the detection limit.

M - Reported value may be biased due to apparent matrix interferences.

File extensions may have been used on the data analysis sheets and indicates as follows:

a-File was requantified

b-File was quantified by a second column and detector

r1-File was requantified for the purpose of reissue

Summary of Detected Compounds
NATURAL GAS ANALYSIS BY MODIFIED ASTM D-1946

Client Sample ID: SVS-1

Lab ID#: 1208082B-01A

Compound	Rpt. Limit (%)	Amount (%)
Oxygen	0.68	16
Nitrogen	0.68	84
Carbon Dioxide	0.068	0.42
Methane	0.00068	0.0037

Client Sample ID: SVS-2

Lab ID#: 1208082B-02A

Compound	Rpt. Limit (%)	Amount (%)
Oxygen	0.17	18
Nitrogen	0.17	81
Carbon Dioxide	0.017	0.24
Methane	0.00017	0.51

Client Sample ID: VMP-1

Lab ID#: 1208082B-03A

Compound	Rpt. Limit (%)	Amount (%)
Oxygen	0.29	21
Nitrogen	0.29	79
Carbon Dioxide	0.029	0.14

Client Sample ID: VMP-2

Lab ID#: 1208082B-04A

Compound	Rpt. Limit (%)	Amount (%)
Oxygen	0.26	16
Nitrogen	0.26	79
Carbon Dioxide	0.026	5.0



Air Toxics

Client Sample ID: SVS-1

Lab ID#: 1208082B-01A

NATURAL GAS ANALYSIS BY MODIFIED ASTM D-1946

File Name:	9081526	Date of Collection:	8/2/12 2:20:00 PM
Dil. Factor:	6.75	Date of Analysis:	8/15/12 08:26 PM

Compound	Rpt. Limit (%)	Amount (%)
Oxygen	0.68	16
Nitrogen	0.68	84
Carbon Dioxide	0.068	0.42
Methane	0.00068	0.0037
Helium	0.34	Not Detected

Container Type: 1 Liter Summa Canister



Air Toxics

Client Sample ID: SVS-2

Lab ID#: 1208082B-02A

NATURAL GAS ANALYSIS BY MODIFIED ASTM D-1946

File Name:	9081529	Date of Collection:	8/2/12 2:34:00 PM
Dil. Factor:	1.71	Date of Analysis:	8/15/12 09:31 PM

Compound	Rpt. Limit (%)	Amount (%)
Oxygen	0.17	18
Nitrogen	0.17	81
Carbon Dioxide	0.017	0.24
Methane	0.00017	0.51
Helium	0.086	Not Detected

Container Type: 1 Liter Summa Canister



Air Toxics

Client Sample ID: VMP-1

Lab ID#: 1208082B-03A

NATURAL GAS ANALYSIS BY MODIFIED ASTM D-1946

File Name:	9081527	Date of Collection:	8/2/12 4:16:00 PM
Dil. Factor:	2.94	Date of Analysis:	8/15/12 08:48 PM

Compound	Rpt. Limit (%)	Amount (%)
Oxygen	0.29	21
Nitrogen	0.29	79
Carbon Dioxide	0.029	0.14
Methane	0.00029	Not Detected
Helium	0.15	Not Detected

Container Type: 1 Liter Summa Canister



Air Toxics

Client Sample ID: VMP-2

Lab ID#: 1208082B-04A

NATURAL GAS ANALYSIS BY MODIFIED ASTM D-1946

File Name:	9081528	Date of Collection:	8/2/12 3:33:00 PM
Dil. Factor:	2.60	Date of Analysis:	8/15/12 09:09 PM

Compound	Rpt. Limit (%)	Amount (%)
Oxygen	0.26	16
Nitrogen	0.26	79
Carbon Dioxide	0.026	5.0
Methane	0.00026	Not Detected
Helium	0.13	Not Detected

Container Type: 1 Liter Summa Canister



Air Toxics

Client Sample ID: Lab Blank

Lab ID#: 1208082B-05A

NATURAL GAS ANALYSIS BY MODIFIED ASTM D-1946

File Name:	9081506	Date of Collection:	NA
Dil. Factor:	1.00	Date of Analysis:	8/15/12 10:32 AM

Compound	Rpt. Limit (%)	Amount (%)
Oxygen	0.10	Not Detected
Nitrogen	0.10	Not Detected
Carbon Dioxide	0.010	Not Detected
Methane	0.00010	Not Detected

Container Type: NA - Not Applicable



Air Toxics

Client Sample ID: Lab Blank

Lab ID#: 1208082B-05B

NATURAL GAS ANALYSIS BY MODIFIED ASTM D-1946

File Name:	9081504b	Date of Collection:	NA
Dil. Factor:	1.00	Date of Analysis:	8/15/12 09:38 AM

Compound	Rpt. Limit (%)	Amount (%)
Helium	0.050	Not Detected

Container Type: NA - Not Applicable



Air Toxics

Client Sample ID: LCS

Lab ID#: 1208082B-06A

NATURAL GAS ANALYSIS BY MODIFIED ASTM D-1946

File Name:	9081502	Date of Collection: NA
Dil. Factor:	1.00	Date of Analysis: 8/15/12 08:39 AM

Compound	%Recovery
Oxygen	100
Nitrogen	100
Carbon Dioxide	100
Methane	98
Helium	100

Container Type: NA - Not Applicable



Air Toxics

Client Sample ID: LCSD

Lab ID#: 1208082B-06AA

NATURAL GAS ANALYSIS BY MODIFIED ASTM D-1946

File Name:	9081531	Date of Collection: NA
Dil. Factor:	1.00	Date of Analysis: 8/15/12 10:17 PM

Compound	%Recovery
Oxygen	99
Nitrogen	100
Carbon Dioxide	102
Methane	97
Helium	101

Container Type: NA - Not Applicable



CHAIN-OF-CUSTODY RECORD

Sample Transportation Notice

Relinquishing signature on this document indicates that sample is being shipped in compliance with all applicable local, State, Federal, national, and international laws, regulations and ordinances of any kind. Air Toxics Limited assumes no liability with respect to the collection, handling or shipping of these samples. Relinquishing signature also indicates agreement to hold harmless, defend, and indemnify Air Toxics Limited against any claim, demand, or action, of any kind, related to the collection, handling, or shipping of samples. D.O.T. Hotline (800) 467-4922

180 BLUE RAVINE ROAD, SUITE B
FOLSOM, CA 95630-4719
(916) 985-1000 FAX (916) 985-1020

Project Manager Robert Kitay
 Collected by: (Print and Sign) Robert Kitay [Signature]
 Company Aqua Science Engineers Email rkitay@aquascience.com
 Address 55 Oak Ct, Ste 220 City Danville State CA Zip 94526
 Phone (925) 413-8604 Fax (925) 837-4853

Project Info: P.O. # _____ Project # <u>3834</u> Project Name <u>Albany Hill</u>	Turn Around Time: <input checked="" type="checkbox"/> Normal <input type="checkbox"/> Rush <small>specify</small>	<small>Lab Use Only</small> Pressurized by: _____ Date: _____ Pressurization Gas: _____ N ₂ He
--	---	---

Lab I.D.	Field Sample I.D. (Location)	Can #	Date of Collection	Time of Collection	Analyses Requested	Canister Pressure/Vacuum			
						Initial	Final	Receipt	Final (psi)
01A	SVS-1	3466	8-2-12	1420	TPH-6/BTEX/CO2/ O2/N/methane/He	-28	-21		
02A	SVS-2	1025	↓	1434	↓	-17	-5		
03A	VMP-1	1454	↓	1616	↓	-29	-5		
04A	VMP-2	3242	↓	1533	↓	-29	-6		

Relinquished by: (signature) <u>[Signature]</u> Date/Time <u>8-3-12 11:08</u>	Received by: (signature) <u>[Signature]</u> Date/Time <u>8-3-12 11:08</u>	Notes: <u>Provide EDF</u>
Relinquished by: (signature) _____ Date/Time _____	Received by: (signature) _____ Date/Time _____	
Relinquished by: (signature) _____ Date/Time _____	Received by: (signature) _____ Date/Time _____	

Lab Use Only	Shipper Name	Air Bill #	Temp (°C)	Condition	Custody Seals Intact?	Work Order #
	<u>Pick up</u>	<u>NA</u>	<u>NA</u>	<u>good</u>	Yes No <u>None</u>	<u>1208082</u>



Aqua Science Engineers, Inc. 55 Oak Court, Suite 220, Danville, CA 94526
(925) 820-9391 - Fax (925) 837-4853 - www.aquascienceengineers.com

APPENDIX E

EDR Database Report


Mallard Club - Albany

752 San Pablo Avenue
Albany, CA 94706

Inquiry Number: 3407656.2s

September 10, 2012

The EDR Radius Map™ Report with GeoCheck®



440 Wheelers Farms Road
Milford, CT 06461
Toll Free: 800.352.0050
www.edrnet.com

TABLE OF CONTENTS

SECTION	PAGE
Executive Summary	ES1
Overview Map	2
Detail Map	3
Map Findings Summary	4
Map Findings	8
Orphan Summary	9
Government Records Searched/Data Currency Tracking	GR-1
<u>GEOCHECK ADDENDUM</u>	
Physical Setting Source Addendum	A-1
Physical Setting Source Summary	A-2
Physical Setting SSURGO Soil Map	A-6
Physical Setting Source Map	A-10
Physical Setting Source Map Findings	A-12
Physical Setting Source Records Searched	A-19

Thank you for your business.
 Please contact EDR at 1-800-352-0050
 with any questions or comments.

Disclaimer - Copyright and Trademark Notice

This Report contains certain information obtained from a variety of public and other sources reasonably available to Environmental Data Resources, Inc. It cannot be concluded from this Report that coverage information for the target and surrounding properties does not exist from other sources. **NO WARRANTY EXPRESSED OR IMPLIED, IS MADE WHATSOEVER IN CONNECTION WITH THIS REPORT. ENVIRONMENTAL DATA RESOURCES, INC. SPECIFICALLY DISCLAIMS THE MAKING OF ANY SUCH WARRANTIES, INCLUDING WITHOUT LIMITATION, MERCHANTABILITY OR FITNESS FOR A PARTICULAR USE OR PURPOSE. ALL RISK IS ASSUMED BY THE USER. IN NO EVENT SHALL ENVIRONMENTAL DATA RESOURCES, INC. BE LIABLE TO ANYONE, WHETHER ARISING OUT OF ERRORS OR OMISSIONS, NEGLIGENCE, ACCIDENT OR ANY OTHER CAUSE, FOR ANY LOSS OF DAMAGE, INCLUDING, WITHOUT LIMITATION, SPECIAL, INCIDENTAL, CONSEQUENTIAL, OR EXEMPLARY DAMAGES. ANY LIABILITY ON THE PART OF ENVIRONMENTAL DATA RESOURCES, INC. IS STRICTLY LIMITED TO A REFUND OF THE AMOUNT PAID FOR THIS REPORT.** Purchaser accepts this Report "AS IS". Any analyses, estimates, ratings, environmental risk levels or risk codes provided in this Report are provided for illustrative purposes only, and are not intended to provide, nor should they be interpreted as providing any facts regarding, or prediction or forecast of, any environmental risk for any property. Only a Phase I Environmental Site Assessment performed by an environmental professional can provide information regarding the environmental risk for any property. Additionally, the information provided in this Report is not to be construed as legal advice.

Copyright 2012 by Environmental Data Resources, Inc. All rights reserved. Reproduction in any media or format, in whole or in part, of any report or map of Environmental Data Resources, Inc., or its affiliates, is prohibited without prior written permission.

EDR and its logos (including Sanborn and Sanborn Map) are trademarks of Environmental Data Resources, Inc. or its affiliates. All other trademarks used herein are the property of their respective owners.

EXECUTIVE SUMMARY

A search of available environmental records was conducted by Environmental Data Resources, Inc (EDR). The report was designed to assist parties seeking to meet the search requirements of EPA's Standards and Practices for All Appropriate Inquiries (40 CFR Part 312), the ASTM Standard Practice for Environmental Site Assessments (E 1527-05) or custom requirements developed for the evaluation of environmental risk associated with a parcel of real estate.

TARGET PROPERTY INFORMATION

ADDRESS

752 SAN PABLO AVENUE
ALBANY, CA 94706

COORDINATES

Latitude (North): 37.8924000 - 37° 53' 32.64"
Longitude (West): 122.2999000 - 122° 17' 59.64"
Universal Transverse Mercator: Zone 10
UTM X (Meters): 561558.5
UTM Y (Meters): 4193902.2
Elevation: 47 ft. above sea level

USGS TOPOGRAPHIC MAP ASSOCIATED WITH TARGET PROPERTY

Target Property Map: 37122-H3 RICHMOND, CA
Most Recent Revision: 1999

AERIAL PHOTOGRAPHY IN THIS REPORT

Portions of Photo from: 2009, 2010
Source: USDA

TARGET PROPERTY SEARCH RESULTS

The target property was not listed in any of the databases searched by EDR.

DATABASES WITH NO MAPPED SITES

No mapped sites were found in EDR's search of available ("reasonably ascertainable ") government records either on the target property or within the search radius around the target property for the following databases:

STANDARD ENVIRONMENTAL RECORDS

Federal NPL site list

NPL..... National Priority List

EXECUTIVE SUMMARY

Proposed NPL..... Proposed National Priority List Sites
NPL LIENS..... Federal Superfund Liens

Federal Delisted NPL site list

Delisted NPL..... National Priority List Deletions

Federal CERCLIS list

CERCLIS..... Comprehensive Environmental Response, Compensation, and Liability Information System
FEDERAL FACILITY..... Federal Facility Site Information listing

Federal CERCLIS NFRAP site List

CERC-NFRAP..... CERCLIS No Further Remedial Action Planned

Federal RCRA CORRACTS facilities list

CORRACTS..... Corrective Action Report

Federal RCRA non-CORRACTS TSD facilities list

RCRA-TSDF..... RCRA - Treatment, Storage and Disposal

Federal RCRA generators list

RCRA-LQG..... RCRA - Large Quantity Generators
RCRA-SQG..... RCRA - Small Quantity Generators
RCRA-CESQG..... RCRA - Conditionally Exempt Small Quantity Generator

Federal institutional controls / engineering controls registries

US ENG CONTROLS..... Engineering Controls Sites List
US INST CONTROL..... Sites with Institutional Controls

Federal ERNS list

ERNS..... Emergency Response Notification System

State- and tribal - equivalent NPL

RESPONSE..... State Response Sites

State- and tribal - equivalent CERCLIS

ENVIROSTOR..... EnviroStor Database

State and tribal landfill and/or solid waste disposal site lists

SWF/LF..... Solid Waste Information System
WDS..... Waste Discharge System

State and tribal leaking storage tank lists

LUST..... Geotracker's Leaking Underground Fuel Tank Report

EXECUTIVE SUMMARY

SLIC..... Statewide SLIC Cases
Alameda County CS..... Contaminated Sites
INDIAN LUST..... Leaking Underground Storage Tanks on Indian Land

State and tribal registered storage tank lists

UST..... Active UST Facilities
AST..... Aboveground Petroleum Storage Tank Facilities
INDIAN UST..... Underground Storage Tanks on Indian Land
FEMA UST..... Underground Storage Tank Listing

State and tribal voluntary cleanup sites

VCP..... Voluntary Cleanup Program Properties
INDIAN VCP..... Voluntary Cleanup Priority Listing

ADDITIONAL ENVIRONMENTAL RECORDS

Local Brownfield lists

US BROWNFIELDS..... A Listing of Brownfields Sites

Local Lists of Landfill / Solid Waste Disposal Sites

ODI..... Open Dump Inventory
DEBRIS REGION 9..... Torres Martinez Reservation Illegal Dump Site Locations
WMUDS/SWAT..... Waste Management Unit Database
SWRCY..... Recycler Database
HAULERS..... Registered Waste Tire Haulers Listing
INDIAN ODI..... Report on the Status of Open Dumps on Indian Lands

Local Lists of Hazardous waste / Contaminated Sites

US CDL..... Clandestine Drug Labs
HIST Cal-Sites..... Historical Calsites Database
SCH..... School Property Evaluation Program
Toxic Pits..... Toxic Pits Cleanup Act Sites
CDL..... Clandestine Drug Labs
US HIST CDL..... National Clandestine Laboratory Register

Local Lists of Registered Storage Tanks

CA FID UST..... Facility Inventory Database
HIST UST..... Hazardous Substance Storage Container Database
SWEEPS UST..... SWEEPS UST Listing

Local Land Records

LIENS 2..... CERCLA Lien Information
LUCIS..... Land Use Control Information System
LIENS..... Environmental Liens Listing
DEED..... Deed Restriction Listing

Records of Emergency Release Reports

HMIRS..... Hazardous Materials Information Reporting System

EXECUTIVE SUMMARY

CHMIRS..... California Hazardous Material Incident Report System
LDS..... Land Disposal Sites Listing
MCS..... Military Cleanup Sites Listing

Other Ascertainable Records

RCRA-NonGen..... RCRA - Non Generators
DOT OPS..... Incident and Accident Data
DOD..... Department of Defense Sites
FUDS..... Formerly Used Defense Sites
CONSENT..... Superfund (CERCLA) Consent Decrees
ROD..... Records Of Decision
UMTRA..... Uranium Mill Tailings Sites
MINES..... Mines Master Index File
TRIS..... Toxic Chemical Release Inventory System
TSCA..... Toxic Substances Control Act
FTTS..... FIFRA/ TSCA Tracking System - FIFRA (Federal Insecticide, Fungicide, & Rodenticide Act)/TSCA (Toxic Substances Control Act)
HIST FTTS..... FIFRA/TSCA Tracking System Administrative Case Listing
SSTS..... Section 7 Tracking Systems
ICIS..... Integrated Compliance Information System
PADS..... PCB Activity Database System
MLTS..... Material Licensing Tracking System
RADINFO..... Radiation Information Database
FINDS..... Facility Index System/Facility Registry System
RAATS..... RCRA Administrative Action Tracking System
CA BOND EXP. PLAN..... Bond Expenditure Plan
UIC..... UIC Listing
NPDES..... NPDES Permits Listing
Cortese..... "Cortese" Hazardous Waste & Substances Sites List
HIST CORTESE..... Hazardous Waste & Substance Site List
Notify 65..... Proposition 65 Records
DRYCLEANERS..... Cleaner Facilities
WIP..... Well Investigation Program Case List
ENF..... Enforcement Action Listing
HAZNET..... Facility and Manifest Data
EMI..... Emissions Inventory Data
INDIAN RESERV..... Indian Reservations
SCRD DRYCLEANERS..... State Coalition for Remediation of Drycleaners Listing
COAL ASH DOE..... Steam-Electric Plant Operation Data
COAL ASH EPA..... Coal Combustion Residues Surface Impoundments List
HWT..... Registered Hazardous Waste Transporter Database
HWP..... EnviroStor Permitted Facilities Listing
FINANCIAL ASSURANCE..... Financial Assurance Information Listing
2020 COR ACTION..... 2020 Corrective Action Program List
PRP..... Potentially Responsible Parties
EPA WATCH LIST..... EPA WATCH LIST
US FIN ASSUR..... Financial Assurance Information
PCB TRANSFORMER..... PCB Transformer Registration Database
PROC..... Certified Processors Database
MWMP..... Medical Waste Management Program Listing

EDR PROPRIETARY RECORDS

EDR Proprietary Records

Manufactured Gas Plants..... EDR Proprietary Manufactured Gas Plants

EXECUTIVE SUMMARY

EDR Historical Auto Stations.. EDR Proprietary Historic Gas Stations
EDR Historical Cleaners..... EDR Proprietary Historic Dry Cleaners

SURROUNDING SITES: SEARCH RESULTS

Surrounding sites were not identified.

Unmappable (orphan) sites are not considered in the foregoing analysis.

EXECUTIVE SUMMARY

Due to poor or inadequate address information, the following sites were not mapped. Count: 11 records.

<u>Site Name</u>	<u>Database(s)</u>
ALBANY LANDFILL (CLOSED)	ENF
GOLDEN GATE FIELDS - REUSE	ENF, WDS
ALBANY SOLID WASTE DISP	WMUDS/SWAT, LDS, WDS
ALBANY LDFL CO	CERC-NFRAP
1X CITY OF ALBANY	HAZNET
ALBANY USD ALBANY JUNIOR HIGH SCHO	HAZNET
EB 80 AT ALBANY EXIT	ERNS
UNKNOWN/SOMEWHERE IN ALBANY CITY	ERNS
UNKNOWN/SOMEWHERE IN ALBANY CITY	ERNS
ALBANY WET WEATHER BYPASS	FINDS
ALBANY WET WEATHER BYPASS	ICIS

OVERVIEW MAP - 3407656.2s



Target Property

Sites at elevations higher than or equal to the target property

Sites at elevations lower than the target property

Manufactured Gas Plants

National Priority List Sites

Dept. Defense Sites

Indian Reservations BIA

County Boundary

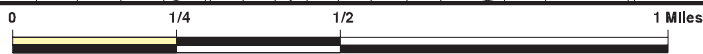
Oil & Gas pipelines from USGS

100-year flood zone

500-year flood zone

National Wetland Inventory

Areas of Concern

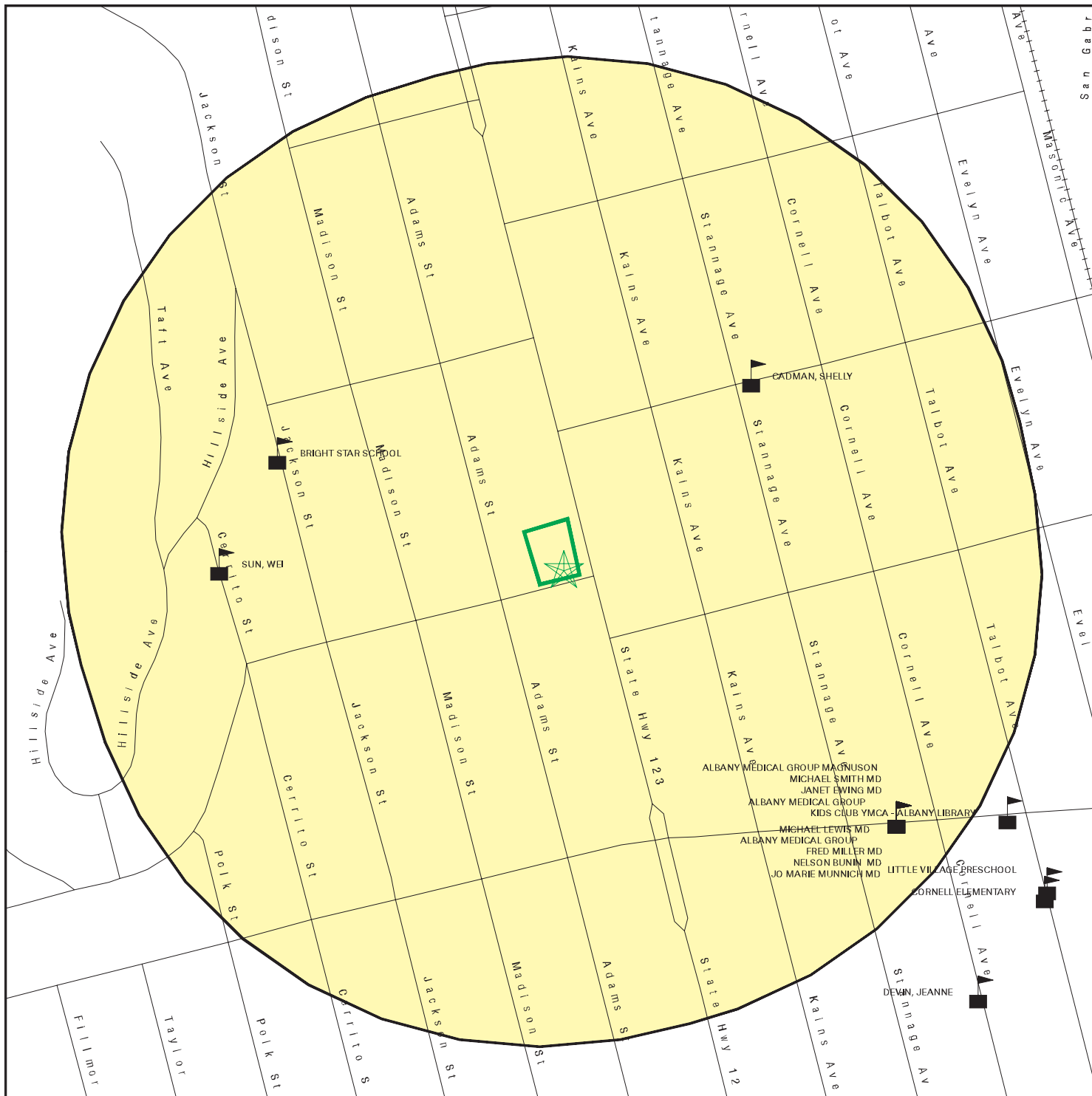









This report includes Interactive Map Layers to display and/or hide map information. The legend includes only those icons for the default map view.






SITE NAME: Mallard Club - Albany
 ADDRESS: 752 San Pablo Avenue
 Albany CA 94706
 LAT/LONG: 37.8924 / 122.2999

CLIENT: Aqua Science Engineers Inc.
 CONTACT: Robert Kitay
 INQUIRY #: 3407656.2s
 DATE: September 10, 2012 4:22 pm

DETAIL MAP - 3407656.2s



-  Target Property
-  Sites at elevations higher than or equal to the target property
-  Sites at elevations lower than the target property
-  Manufactured Gas Plants
-  Sensitive Receptors
-  National Priority List Sites
-  Dept. Defense Sites

-  Indian Reservations BIA
-  Oil & Gas pipelines from USGS
-  100-year flood zone
-  500-year flood zone
-  Areas of Concern



This report includes Interactive Map Layers to display and/or hide map information. The legend includes only those icons for the default map view.

<p>SITE NAME: Mallard Club - Albany ADDRESS: 752 San Pablo Avenue Albany CA 94706 LAT/LONG: 37.8924 / 122.2999</p>	<p>CLIENT: Aqua Science Engineers Inc. CONTACT: Robert Kitay INQUIRY #: 3407656.2s DATE: September 10, 2012 4:24 pm</p>
--	--

MAP FINDINGS SUMMARY

Database	Search Distance (Miles)	Target Property	< 1/8	1/8 - 1/4	1/4 - 1/2	1/2 - 1	> 1	Total Plotted
STANDARD ENVIRONMENTAL RECORDS								
<i>Federal NPL site list</i>								
NPL	TP		NR	NR	NR	NR	NR	0
Proposed NPL	TP		NR	NR	NR	NR	NR	0
NPL LIENS	TP		NR	NR	NR	NR	NR	0
<i>Federal Delisted NPL site list</i>								
Delisted NPL	TP		NR	NR	NR	NR	NR	0
<i>Federal CERCLIS list</i>								
CERCLIS	TP		NR	NR	NR	NR	NR	0
FEDERAL FACILITY	TP		NR	NR	NR	NR	NR	0
<i>Federal CERCLIS NFRAP site List</i>								
CERC-NFRAP	TP		NR	NR	NR	NR	NR	0
<i>Federal RCRA CORRACTS facilities list</i>								
CORRACTS	TP		NR	NR	NR	NR	NR	0
<i>Federal RCRA non-CORRACTS TSD facilities list</i>								
RCRA-TSDF	TP		NR	NR	NR	NR	NR	0
<i>Federal RCRA generators list</i>								
RCRA-LQG	TP		NR	NR	NR	NR	NR	0
RCRA-SQG	TP		NR	NR	NR	NR	NR	0
RCRA-CESQG	TP		NR	NR	NR	NR	NR	0
<i>Federal institutional controls / engineering controls registries</i>								
US ENG CONTROLS	TP		NR	NR	NR	NR	NR	0
US INST CONTROL	TP		NR	NR	NR	NR	NR	0
<i>Federal ERNS list</i>								
ERNS	TP		NR	NR	NR	NR	NR	0
<i>State- and tribal - equivalent NPL</i>								
RESPONSE	TP		NR	NR	NR	NR	NR	0
<i>State- and tribal - equivalent CERCLIS</i>								
ENVIROSTOR	TP		NR	NR	NR	NR	NR	0
<i>State and tribal landfill and/or solid waste disposal site lists</i>								
SWF/LF	TP		NR	NR	NR	NR	NR	0
WDS	TP		NR	NR	NR	NR	NR	0
<i>State and tribal leaking storage tank lists</i>								
LUST	TP		NR	NR	NR	NR	NR	0

MAP FINDINGS SUMMARY

Database	Search Distance (Miles)	Target Property	< 1/8	1/8 - 1/4	1/4 - 1/2	1/2 - 1	> 1	Total Plotted
SLIC	TP		NR	NR	NR	NR	NR	0
Alameda County CS	TP		NR	NR	NR	NR	NR	0
INDIAN LUST	TP		NR	NR	NR	NR	NR	0
State and tribal registered storage tank lists								
UST	TP		NR	NR	NR	NR	NR	0
AST	TP		NR	NR	NR	NR	NR	0
INDIAN UST	TP		NR	NR	NR	NR	NR	0
FEMA UST	TP		NR	NR	NR	NR	NR	0
State and tribal voluntary cleanup sites								
VCP	TP		NR	NR	NR	NR	NR	0
INDIAN VCP	TP		NR	NR	NR	NR	NR	0
ADDITIONAL ENVIRONMENTAL RECORDS								
Local Brownfield lists								
US BROWNFIELDS	TP		NR	NR	NR	NR	NR	0
Local Lists of Landfill / Solid Waste Disposal Sites								
ODI	TP		NR	NR	NR	NR	NR	0
DEBRIS REGION 9	TP		NR	NR	NR	NR	NR	0
WMUDS/SWAT	TP		NR	NR	NR	NR	NR	0
SWRCY	TP		NR	NR	NR	NR	NR	0
HAULERS	TP		NR	NR	NR	NR	NR	0
INDIAN ODI	TP		NR	NR	NR	NR	NR	0
Local Lists of Hazardous waste / Contaminated Sites								
US CDL	TP		NR	NR	NR	NR	NR	0
HIST Cal-Sites	TP		NR	NR	NR	NR	NR	0
SCH	TP		NR	NR	NR	NR	NR	0
Toxic Pits	TP		NR	NR	NR	NR	NR	0
CDL	TP		NR	NR	NR	NR	NR	0
US HIST CDL	TP		NR	NR	NR	NR	NR	0
Local Lists of Registered Storage Tanks								
CA FID UST	TP		NR	NR	NR	NR	NR	0
HIST UST	TP		NR	NR	NR	NR	NR	0
SWEEPS UST	TP		NR	NR	NR	NR	NR	0
Local Land Records								
LIENS 2	TP		NR	NR	NR	NR	NR	0
LUCIS	TP		NR	NR	NR	NR	NR	0
LIENS	TP		NR	NR	NR	NR	NR	0
DEED	TP		NR	NR	NR	NR	NR	0
Records of Emergency Release Reports								
HMIRS	TP		NR	NR	NR	NR	NR	0

MAP FINDINGS SUMMARY

Database	Search Distance (Miles)	Target Property	< 1/8	1/8 - 1/4	1/4 - 1/2	1/2 - 1	> 1	Total Plotted
CHMIRS	TP		NR	NR	NR	NR	NR	0
LDS	TP		NR	NR	NR	NR	NR	0
MCS	TP		NR	NR	NR	NR	NR	0
Other Ascertainable Records								
RCRA-NonGen	TP		NR	NR	NR	NR	NR	0
DOT OPS	TP		NR	NR	NR	NR	NR	0
DOD	TP		NR	NR	NR	NR	NR	0
FUDS	TP		NR	NR	NR	NR	NR	0
CONSENT	TP		NR	NR	NR	NR	NR	0
ROD	TP		NR	NR	NR	NR	NR	0
UMTRA	TP		NR	NR	NR	NR	NR	0
MINES	TP		NR	NR	NR	NR	NR	0
TRIS	TP		NR	NR	NR	NR	NR	0
TSCA	TP		NR	NR	NR	NR	NR	0
FTTS	TP		NR	NR	NR	NR	NR	0
HIST FTTS	TP		NR	NR	NR	NR	NR	0
SSTS	TP		NR	NR	NR	NR	NR	0
ICIS	TP		NR	NR	NR	NR	NR	0
PADS	TP		NR	NR	NR	NR	NR	0
MLTS	TP		NR	NR	NR	NR	NR	0
RADINFO	TP		NR	NR	NR	NR	NR	0
FINDS	TP		NR	NR	NR	NR	NR	0
RAATS	TP		NR	NR	NR	NR	NR	0
CA BOND EXP. PLAN	TP		NR	NR	NR	NR	NR	0
UIC	TP		NR	NR	NR	NR	NR	0
NPDES	TP		NR	NR	NR	NR	NR	0
Cortese	TP		NR	NR	NR	NR	NR	0
HIST CORTESE	TP		NR	NR	NR	NR	NR	0
Notify 65	TP		NR	NR	NR	NR	NR	0
DRYCLEANERS	TP		NR	NR	NR	NR	NR	0
WIP	TP		NR	NR	NR	NR	NR	0
ENF	TP		NR	NR	NR	NR	NR	0
HAZNET	TP		NR	NR	NR	NR	NR	0
EMI	TP		NR	NR	NR	NR	NR	0
INDIAN RESERV	TP		NR	NR	NR	NR	NR	0
SCRD DRYCLEANERS	TP		NR	NR	NR	NR	NR	0
COAL ASH DOE	TP		NR	NR	NR	NR	NR	0
COAL ASH EPA	TP		NR	NR	NR	NR	NR	0
HWT	TP		NR	NR	NR	NR	NR	0
HWP	TP		NR	NR	NR	NR	NR	0
FINANCIAL ASSURANCE	TP		NR	NR	NR	NR	NR	0
2020 COR ACTION	TP		NR	NR	NR	NR	NR	0
PRP	TP		NR	NR	NR	NR	NR	0
EPA WATCH LIST	TP		NR	NR	NR	NR	NR	0
US FIN ASSUR	TP		NR	NR	NR	NR	NR	0
PCB TRANSFORMER	TP		NR	NR	NR	NR	NR	0
PROC	TP		NR	NR	NR	NR	NR	0
MWMP	TP		NR	NR	NR	NR	NR	0

EDR PROPRIETARY RECORDS

EDR Proprietary Records

Manufactured Gas Plants	TP		NR	NR	NR	NR	NR	0
-------------------------	----	--	----	----	----	----	----	---

MAP FINDINGS SUMMARY

<u>Database</u>	<u>Search Distance (Miles)</u>	<u>Target Property</u>	<u>< 1/8</u>	<u>1/8 - 1/4</u>	<u>1/4 - 1/2</u>	<u>1/2 - 1</u>	<u>> 1</u>	<u>Total Plotted</u>
EDR Historical Auto Stations	TP		NR	NR	NR	NR	NR	0
EDR Historical Cleaners	TP		NR	NR	NR	NR	NR	0

NOTES:

TP = Target Property

NR = Not Requested at this Search Distance

Sites may be listed in more than one database

Map ID
Direction
Distance
Elevation

MAP FINDINGS

Site

Database(s)

EDR ID Number
EPA ID Number

NO SITES FOUND

Count: 11 records.

ORPHAN SUMMARY

City	EDR ID	Site Name	Site Address	Zip	Database(s)
ALBANY	93320364	EB 80 AT ALBANY EXIT	EB 80 AT ALBANY EXIT	94706	ERNS
ALBANY	1012214120	ALBANY WET WEATHER BYPASS	BUCHANAN ST EXTENSION ALBAN	94706	ICIS
ALBANY	1011908367	ALBANY WET WEATHER BYPASS	BUCHANAN ST EXTENSION	94706	FINDS
ALBANY	S104156199	ALBANY SOLID WASTE DISP	BUCHANAN STREET EXT	94706	WMUDS/SWAT, LDS, WDS
ALBANY	S110984599	ALBANY LANDFILL (CLOSED)	BUCHANAN STREET EXT	94706	ENF
ALBANY	1003878255	ALBANY LDFL CO	BUCHANAN ST	94706	CERC-NFRAP
ALBANY	S108196081	1X CITY OF ALBANY	CORPORATION YARD SAN GABRIEL	94706	HAZNET
ALBANY	S103438306	GOLDEN GATE FIELDS - REUSE	FOOT OF GILMAN ST	94706	ENF, WDS
ALBANY	S109422827	ALBANY USD ALBANY JUNIOR HIGH SCHO	501 SAN GRABRIEL DR	94706	HAZNET
ALBANY	94373703	UNKNOWN/SOMEWHERE IN ALBANY CITY	UNKNOWN/SOMEWHERE IN ALBANY CI		ERNS
ALBANY	94374043	UNKNOWN/SOMEWHERE IN ALBANY CITY	UNKNOWN/SOMEWHERE IN ALBANY CI		ERNS

GOVERNMENT RECORDS SEARCHED / DATA CURRENCY TRACKING

To maintain currency of the following federal and state databases, EDR contacts the appropriate governmental agency on a monthly or quarterly basis, as required.

Number of Days to Update: Provides confirmation that EDR is reporting records that have been updated within 90 days from the date the government agency made the information available to the public.

STANDARD ENVIRONMENTAL RECORDS

Federal NPL site list

NPL: National Priority List

National Priorities List (Superfund). The NPL is a subset of CERCLIS and identifies over 1,200 sites for priority cleanup under the Superfund Program. NPL sites may encompass relatively large areas. As such, EDR provides polygon coverage for over 1,000 NPL site boundaries produced by EPA's Environmental Photographic Interpretation Center (EPIC) and regional EPA offices.

Date of Government Version: 05/08/2012	Source: EPA
Date Data Arrived at EDR: 05/10/2012	Telephone: N/A
Date Made Active in Reports: 05/15/2012	Last EDR Contact: 07/05/2012
Number of Days to Update: 5	Next Scheduled EDR Contact: 10/22/2012
	Data Release Frequency: Quarterly

NPL Site Boundaries

Sources:

EPA's Environmental Photographic Interpretation Center (EPIC)
Telephone: 202-564-7333

EPA Region 1
Telephone 617-918-1143

EPA Region 6
Telephone: 214-655-6659

EPA Region 3
Telephone 215-814-5418

EPA Region 7
Telephone: 913-551-7247

EPA Region 4
Telephone 404-562-8033

EPA Region 8
Telephone: 303-312-6774

EPA Region 5
Telephone 312-886-6686

EPA Region 9
Telephone: 415-947-4246

EPA Region 10
Telephone 206-553-8665

Proposed NPL: Proposed National Priority List Sites

A site that has been proposed for listing on the National Priorities List through the issuance of a proposed rule in the Federal Register. EPA then accepts public comments on the site, responds to the comments, and places on the NPL those sites that continue to meet the requirements for listing.

Date of Government Version: 03/30/2012	Source: EPA
Date Data Arrived at EDR: 04/05/2012	Telephone: N/A
Date Made Active in Reports: 05/15/2012	Last EDR Contact: 07/05/2012
Number of Days to Update: 40	Next Scheduled EDR Contact: 10/22/2012
	Data Release Frequency: Quarterly

NPL LIENS: Federal Superfund Liens

Federal Superfund Liens. Under the authority granted the USEPA by CERCLA of 1980, the USEPA has the authority to file liens against real property in order to recover remedial action expenditures or when the property owner received notification of potential liability. USEPA compiles a listing of filed notices of Superfund Liens.

Date of Government Version: 10/15/1991	Source: EPA
Date Data Arrived at EDR: 02/02/1994	Telephone: 202-564-4267
Date Made Active in Reports: 03/30/1994	Last EDR Contact: 08/15/2011
Number of Days to Update: 56	Next Scheduled EDR Contact: 11/28/2011
	Data Release Frequency: No Update Planned

GOVERNMENT RECORDS SEARCHED / DATA CURRENCY TRACKING

Federal Delisted NPL site list

DELISTED NPL: National Priority List Deletions

The National Oil and Hazardous Substances Pollution Contingency Plan (NCP) establishes the criteria that the EPA uses to delete sites from the NPL. In accordance with 40 CFR 300.425.(e), sites may be deleted from the NPL where no further response is appropriate.

Date of Government Version: 03/30/2012	Source: EPA
Date Data Arrived at EDR: 04/05/2012	Telephone: N/A
Date Made Active in Reports: 05/15/2012	Last EDR Contact: 07/05/2012
Number of Days to Update: 40	Next Scheduled EDR Contact: 10/22/2012
	Data Release Frequency: Quarterly

Federal CERCLIS list

CERCLIS: Comprehensive Environmental Response, Compensation, and Liability Information System

CERCLIS contains data on potentially hazardous waste sites that have been reported to the USEPA by states, municipalities, private companies and private persons, pursuant to Section 103 of the Comprehensive Environmental Response, Compensation, and Liability Act (CERCLA). CERCLIS contains sites which are either proposed to or on the National Priorities List (NPL) and sites which are in the screening and assessment phase for possible inclusion on the NPL.

Date of Government Version: 12/27/2011	Source: EPA
Date Data Arrived at EDR: 02/27/2012	Telephone: 703-412-9810
Date Made Active in Reports: 03/12/2012	Last EDR Contact: 08/28/2012
Number of Days to Update: 14	Next Scheduled EDR Contact: 12/10/2012
	Data Release Frequency: Quarterly

FEDERAL FACILITY: Federal Facility Site Information listing

A listing of National Priority List (NPL) and Base Realignment and Closure (BRAC) sites found in the Comprehensive Environmental Response, Compensation and Liability Information System (CERCLIS) Database where EPA Federal Facilities Restoration and Reuse Office is involved in cleanup activities.

Date of Government Version: 12/10/2010	Source: Environmental Protection Agency
Date Data Arrived at EDR: 01/11/2011	Telephone: 703-603-8704
Date Made Active in Reports: 02/16/2011	Last EDR Contact: 07/13/2012
Number of Days to Update: 36	Next Scheduled EDR Contact: 10/22/2012
	Data Release Frequency: Varies

Federal CERCLIS NFRAP site List

CERCLIS-NFRAP: CERCLIS No Further Remedial Action Planned

Archived sites are sites that have been removed and archived from the inventory of CERCLIS sites. Archived status indicates that, to the best of EPA's knowledge, assessment at a site has been completed and that EPA has determined no further steps will be taken to list this site on the National Priorities List (NPL), unless information indicates this decision was not appropriate or other considerations require a recommendation for listing at a later time. This decision does not necessarily mean that there is no hazard associated with a given site; it only means that, based upon available information, the location is not judged to be a potential NPL site.

Date of Government Version: 12/28/2011	Source: EPA
Date Data Arrived at EDR: 02/27/2012	Telephone: 703-412-9810
Date Made Active in Reports: 03/12/2012	Last EDR Contact: 08/28/2012
Number of Days to Update: 14	Next Scheduled EDR Contact: 12/10/2012
	Data Release Frequency: Quarterly

Federal RCRA CORRACTS facilities list

CORRACTS: Corrective Action Report

CORRACTS identifies hazardous waste handlers with RCRA corrective action activity.

GOVERNMENT RECORDS SEARCHED / DATA CURRENCY TRACKING

Date of Government Version: 08/19/2011
Date Data Arrived at EDR: 08/31/2011
Date Made Active in Reports: 01/10/2012
Number of Days to Update: 132

Source: EPA
Telephone: 800-424-9346
Last EDR Contact: 08/07/2012
Next Scheduled EDR Contact: 11/26/2012
Data Release Frequency: Quarterly

Federal RCRA non-CORRACTS TSD facilities list

RCRA-TSDF: RCRA - Treatment, Storage and Disposal

RCRAInfo is EPA's comprehensive information system, providing access to data supporting the Resource Conservation and Recovery Act (RCRA) of 1976 and the Hazardous and Solid Waste Amendments (HSWA) of 1984. The database includes selective information on sites which generate, transport, store, treat and/or dispose of hazardous waste as defined by the Resource Conservation and Recovery Act (RCRA). Transporters are individuals or entities that move hazardous waste from the generator offsite to a facility that can recycle, treat, store, or dispose of the waste. TSDFs treat, store, or dispose of the waste.

Date of Government Version: 03/15/2012
Date Data Arrived at EDR: 04/04/2012
Date Made Active in Reports: 05/15/2012
Number of Days to Update: 41

Source: Environmental Protection Agency
Telephone: (415) 495-8895
Last EDR Contact: 08/16/2012
Next Scheduled EDR Contact: 10/15/2012
Data Release Frequency: Quarterly

Federal RCRA generators list

RCRA-LQG: RCRA - Large Quantity Generators

RCRAInfo is EPA's comprehensive information system, providing access to data supporting the Resource Conservation and Recovery Act (RCRA) of 1976 and the Hazardous and Solid Waste Amendments (HSWA) of 1984. The database includes selective information on sites which generate, transport, store, treat and/or dispose of hazardous waste as defined by the Resource Conservation and Recovery Act (RCRA). Large quantity generators (LQGs) generate over 1,000 kilograms (kg) of hazardous waste, or over 1 kg of acutely hazardous waste per month.

Date of Government Version: 03/15/2012
Date Data Arrived at EDR: 04/04/2012
Date Made Active in Reports: 05/15/2012
Number of Days to Update: 41

Source: Environmental Protection Agency
Telephone: (415) 495-8895
Last EDR Contact: 08/16/2012
Next Scheduled EDR Contact: 10/15/2012
Data Release Frequency: Quarterly

RCRA-SQG: RCRA - Small Quantity Generators

RCRAInfo is EPA's comprehensive information system, providing access to data supporting the Resource Conservation and Recovery Act (RCRA) of 1976 and the Hazardous and Solid Waste Amendments (HSWA) of 1984. The database includes selective information on sites which generate, transport, store, treat and/or dispose of hazardous waste as defined by the Resource Conservation and Recovery Act (RCRA). Small quantity generators (SQGs) generate between 100 kg and 1,000 kg of hazardous waste per month.

Date of Government Version: 03/15/2012
Date Data Arrived at EDR: 04/04/2012
Date Made Active in Reports: 05/15/2012
Number of Days to Update: 41

Source: Environmental Protection Agency
Telephone: (415) 495-8895
Last EDR Contact: 08/16/2012
Next Scheduled EDR Contact: 10/15/2012
Data Release Frequency: Quarterly

RCRA-CESQG: RCRA - Conditionally Exempt Small Quantity Generators

RCRAInfo is EPA's comprehensive information system, providing access to data supporting the Resource Conservation and Recovery Act (RCRA) of 1976 and the Hazardous and Solid Waste Amendments (HSWA) of 1984. The database includes selective information on sites which generate, transport, store, treat and/or dispose of hazardous waste as defined by the Resource Conservation and Recovery Act (RCRA). Conditionally exempt small quantity generators (CESQGs) generate less than 100 kg of hazardous waste, or less than 1 kg of acutely hazardous waste per month.

Date of Government Version: 03/15/2012
Date Data Arrived at EDR: 04/04/2012
Date Made Active in Reports: 05/15/2012
Number of Days to Update: 41

Source: Environmental Protection Agency
Telephone: (415) 495-8895
Last EDR Contact: 08/16/2012
Next Scheduled EDR Contact: 10/15/2012
Data Release Frequency: Varies

GOVERNMENT RECORDS SEARCHED / DATA CURRENCY TRACKING

Federal institutional controls / engineering controls registries

US ENG CONTROLS: Engineering Controls Sites List

A listing of sites with engineering controls in place. Engineering controls include various forms of caps, building foundations, liners, and treatment methods to create pathway elimination for regulated substances to enter environmental media or effect human health.

Date of Government Version: 12/30/2011	Source: Environmental Protection Agency
Date Data Arrived at EDR: 12/30/2011	Telephone: 703-603-0695
Date Made Active in Reports: 01/10/2012	Last EDR Contact: 09/05/2012
Number of Days to Update: 11	Next Scheduled EDR Contact: 12/24/2012
	Data Release Frequency: Varies

US INST CONTROL: Sites with Institutional Controls

A listing of sites with institutional controls in place. Institutional controls include administrative measures, such as groundwater use restrictions, construction restrictions, property use restrictions, and post remediation care requirements intended to prevent exposure to contaminants remaining on site. Deed restrictions are generally required as part of the institutional controls.

Date of Government Version: 12/30/2011	Source: Environmental Protection Agency
Date Data Arrived at EDR: 12/30/2011	Telephone: 703-603-0695
Date Made Active in Reports: 01/10/2012	Last EDR Contact: 09/05/2012
Number of Days to Update: 11	Next Scheduled EDR Contact: 12/24/2012
	Data Release Frequency: Varies

Federal ERNS list

ERNS: Emergency Response Notification System

Emergency Response Notification System. ERNS records and stores information on reported releases of oil and hazardous substances.

Date of Government Version: 04/02/2012	Source: National Response Center, United States Coast Guard
Date Data Arrived at EDR: 04/03/2012	Telephone: 202-267-2180
Date Made Active in Reports: 06/14/2012	Last EDR Contact: 07/02/2012
Number of Days to Update: 72	Next Scheduled EDR Contact: 10/15/2012
	Data Release Frequency: Annually

State- and tribal - equivalent NPL

RESPONSE: State Response Sites

Identifies confirmed release sites where DTSC is involved in remediation, either in a lead or oversight capacity. These confirmed release sites are generally high-priority and high potential risk.

Date of Government Version: 08/06/2012	Source: Department of Toxic Substances Control
Date Data Arrived at EDR: 08/07/2012	Telephone: 916-323-3400
Date Made Active in Reports: 09/06/2012	Last EDR Contact: 08/07/2012
Number of Days to Update: 30	Next Scheduled EDR Contact: 11/19/2012
	Data Release Frequency: Quarterly

State- and tribal - equivalent CERCLIS

ENVIROSTOR: EnviroStor Database

The Department of Toxic Substances Control's (DTSC's) Site Mitigation and Brownfields Reuse Program's (SMBRP's) EnviroStor database identifies sites that have known contamination or sites for which there may be reasons to investigate further. The database includes the following site types: Federal Superfund sites (National Priorities List (NPL)); State Response, including Military Facilities and State Superfund; Voluntary Cleanup; and School sites. EnviroStor provides similar information to the information that was available in CalSites, and provides additional site information, including, but not limited to, identification of formerly-contaminated properties that have been released for reuse, properties where environmental deed restrictions have been recorded to prevent inappropriate land uses, and risk characterization information that is used to assess potential impacts to public health and the environment at contaminated sites.

GOVERNMENT RECORDS SEARCHED / DATA CURRENCY TRACKING

Date of Government Version: 08/06/2012
Date Data Arrived at EDR: 08/07/2012
Date Made Active in Reports: 09/06/2012
Number of Days to Update: 30

Source: Department of Toxic Substances Control
Telephone: 916-323-3400
Last EDR Contact: 08/07/2012
Next Scheduled EDR Contact: 11/19/2012
Data Release Frequency: Quarterly

State and tribal landfill and/or solid waste disposal site lists

SWF/LF (SWIS): Solid Waste Information System

Active, Closed and Inactive Landfills. SWF/LF records typically contain an inventory of solid waste disposal facilities or landfills. These may be active or inactive facilities or open dumps that failed to meet RCRA Section 4004 criteria for solid waste landfills or disposal sites.

Date of Government Version: 05/21/2012
Date Data Arrived at EDR: 05/22/2012
Date Made Active in Reports: 06/21/2012
Number of Days to Update: 30

Source: Department of Resources Recycling and Recovery
Telephone: 916-341-6320
Last EDR Contact: 08/20/2012
Next Scheduled EDR Contact: 12/03/2012
Data Release Frequency: Quarterly

WDS: Waste Discharge System

Sites which have been issued waste discharge requirements.

Date of Government Version: 06/19/2007
Date Data Arrived at EDR: 06/20/2007
Date Made Active in Reports: 06/29/2007
Number of Days to Update: 9

Source: State Water Resources Control Board
Telephone: 916-341-5227
Last EDR Contact: 08/28/2012
Next Scheduled EDR Contact: 12/10/2012
Data Release Frequency: Quarterly

State and tribal leaking storage tank lists

LUST REG 9: Leaking Underground Storage Tank Report

Orange, Riverside, San Diego counties. For more current information, please refer to the State Water Resources Control Board's LUST database.

Date of Government Version: 03/01/2001
Date Data Arrived at EDR: 04/23/2001
Date Made Active in Reports: 05/21/2001
Number of Days to Update: 28

Source: California Regional Water Quality Control Board San Diego Region (9)
Telephone: 858-637-5595
Last EDR Contact: 09/26/2011
Next Scheduled EDR Contact: 01/09/2012
Data Release Frequency: No Update Planned

LUST REG 7: Leaking Underground Storage Tank Case Listing

Leaking Underground Storage Tank locations. Imperial, Riverside, San Diego, Santa Barbara counties.

Date of Government Version: 02/26/2004
Date Data Arrived at EDR: 02/26/2004
Date Made Active in Reports: 03/24/2004
Number of Days to Update: 27

Source: California Regional Water Quality Control Board Colorado River Basin Region (7)
Telephone: 760-776-8943
Last EDR Contact: 08/01/2011
Next Scheduled EDR Contact: 11/14/2011
Data Release Frequency: No Update Planned

LUST REG 6V: Leaking Underground Storage Tank Case Listing

Leaking Underground Storage Tank locations. Inyo, Kern, Los Angeles, Mono, San Bernardino counties.

Date of Government Version: 06/07/2005
Date Data Arrived at EDR: 06/07/2005
Date Made Active in Reports: 06/29/2005
Number of Days to Update: 22

Source: California Regional Water Quality Control Board Victorville Branch Office (6)
Telephone: 760-241-7365
Last EDR Contact: 09/12/2011
Next Scheduled EDR Contact: 12/26/2011
Data Release Frequency: No Update Planned

LUST REG 6L: Leaking Underground Storage Tank Case Listing

For more current information, please refer to the State Water Resources Control Board's LUST database.

GOVERNMENT RECORDS SEARCHED / DATA CURRENCY TRACKING

Date of Government Version: 09/09/2003
Date Data Arrived at EDR: 09/10/2003
Date Made Active in Reports: 10/07/2003
Number of Days to Update: 27

Source: California Regional Water Quality Control Board Lahontan Region (6)
Telephone: 530-542-5572
Last EDR Contact: 09/12/2011
Next Scheduled EDR Contact: 12/26/2011
Data Release Frequency: No Update Planned

LUST REG 5: Leaking Underground Storage Tank Database

Leaking Underground Storage Tank locations. Alameda, Alpine, Amador, Butte, Colusa, Contra Costa, Calveras, El Dorado, Fresno, Glenn, Kern, Kings, Lake, Lassen, Madera, Mariposa, Merced, Modoc, Napa, Nevada, Placer, Plumas, Sacramento, San Joaquin, Shasta, Solano, Stanislaus, Sutter, Tehama, Tulare, Tuolumne, Yolo, Yuba counties.

Date of Government Version: 07/01/2008
Date Data Arrived at EDR: 07/22/2008
Date Made Active in Reports: 07/31/2008
Number of Days to Update: 9

Source: California Regional Water Quality Control Board Central Valley Region (5)
Telephone: 916-464-4834
Last EDR Contact: 07/01/2011
Next Scheduled EDR Contact: 10/17/2011
Data Release Frequency: No Update Planned

LUST REG 4: Underground Storage Tank Leak List

Los Angeles, Ventura counties. For more current information, please refer to the State Water Resources Control Board's LUST database.

Date of Government Version: 09/07/2004
Date Data Arrived at EDR: 09/07/2004
Date Made Active in Reports: 10/12/2004
Number of Days to Update: 35

Source: California Regional Water Quality Control Board Los Angeles Region (4)
Telephone: 213-576-6710
Last EDR Contact: 09/06/2011
Next Scheduled EDR Contact: 12/19/2011
Data Release Frequency: No Update Planned

LUST REG 3: Leaking Underground Storage Tank Database

Leaking Underground Storage Tank locations. Monterey, San Benito, San Luis Obispo, Santa Barbara, Santa Cruz counties.

Date of Government Version: 05/19/2003
Date Data Arrived at EDR: 05/19/2003
Date Made Active in Reports: 06/02/2003
Number of Days to Update: 14

Source: California Regional Water Quality Control Board Central Coast Region (3)
Telephone: 805-542-4786
Last EDR Contact: 07/18/2011
Next Scheduled EDR Contact: 10/31/2011
Data Release Frequency: No Update Planned

LUST REG 2: Fuel Leak List

Leaking Underground Storage Tank locations. Alameda, Contra Costa, Marin, Napa, San Francisco, San Mateo, Santa Clara, Solano, Sonoma counties.

Date of Government Version: 09/30/2004
Date Data Arrived at EDR: 10/20/2004
Date Made Active in Reports: 11/19/2004
Number of Days to Update: 30

Source: California Regional Water Quality Control Board San Francisco Bay Region (2)
Telephone: 510-622-2433
Last EDR Contact: 09/19/2011
Next Scheduled EDR Contact: 01/02/2012
Data Release Frequency: Quarterly

LUST REG 1: Active Toxic Site Investigation

Del Norte, Humboldt, Lake, Mendocino, Modoc, Siskiyou, Sonoma, Trinity counties. For more current information, please refer to the State Water Resources Control Board's LUST database.

Date of Government Version: 02/01/2001
Date Data Arrived at EDR: 02/28/2001
Date Made Active in Reports: 03/29/2001
Number of Days to Update: 29

Source: California Regional Water Quality Control Board North Coast (1)
Telephone: 707-570-3769
Last EDR Contact: 08/01/2011
Next Scheduled EDR Contact: 11/14/2011
Data Release Frequency: No Update Planned

LUST: Geotracker's Leaking Underground Fuel Tank Report

Leaking Underground Storage Tank Incident Reports. LUST records contain an inventory of reported leaking underground storage tank incidents. Not all states maintain these records, and the information stored varies by state. For more information on a particular leaking underground storage tank sites, please contact the appropriate regulatory agency.

GOVERNMENT RECORDS SEARCHED / DATA CURRENCY TRACKING

Date of Government Version: 07/19/2012
Date Data Arrived at EDR: 07/19/2012
Date Made Active in Reports: 09/06/2012
Number of Days to Update: 49

Source: State Water Resources Control Board
Telephone: see region list
Last EDR Contact: 07/19/2012
Next Scheduled EDR Contact: 10/01/2012
Data Release Frequency: Quarterly

LUST REG 8: Leaking Underground Storage Tanks

California Regional Water Quality Control Board Santa Ana Region (8). For more current information, please refer to the State Water Resources Control Board's LUST database.

Date of Government Version: 02/14/2005
Date Data Arrived at EDR: 02/15/2005
Date Made Active in Reports: 03/28/2005
Number of Days to Update: 41

Source: California Regional Water Quality Control Board Santa Ana Region (8)
Telephone: 909-782-4496
Last EDR Contact: 08/15/2011
Next Scheduled EDR Contact: 11/28/2011
Data Release Frequency: Varies

SLIC: Statewide SLIC Cases

The SLIC (Spills, Leaks, Investigations and Cleanup) program is designed to protect and restore water quality from spills, leaks, and similar discharges.

Date of Government Version: 07/19/2012
Date Data Arrived at EDR: 07/19/2012
Date Made Active in Reports: 09/06/2012
Number of Days to Update: 49

Source: State Water Resources Control Board
Telephone: 866-480-1028
Last EDR Contact: 07/19/2012
Next Scheduled EDR Contact: 10/01/2012
Data Release Frequency: Varies

SLIC REG 1: Active Toxic Site Investigations

The SLIC (Spills, Leaks, Investigations and Cleanup) program is designed to protect and restore water quality from spills, leaks, and similar discharges.

Date of Government Version: 04/03/2003
Date Data Arrived at EDR: 04/07/2003
Date Made Active in Reports: 04/25/2003
Number of Days to Update: 18

Source: California Regional Water Quality Control Board, North Coast Region (1)
Telephone: 707-576-2220
Last EDR Contact: 08/01/2011
Next Scheduled EDR Contact: 11/14/2011
Data Release Frequency: No Update Planned

SLIC REG 2: Spills, Leaks, Investigation & Cleanup Cost Recovery Listing

The SLIC (Spills, Leaks, Investigations and Cleanup) program is designed to protect and restore water quality from spills, leaks, and similar discharges.

Date of Government Version: 09/30/2004
Date Data Arrived at EDR: 10/20/2004
Date Made Active in Reports: 11/19/2004
Number of Days to Update: 30

Source: Regional Water Quality Control Board San Francisco Bay Region (2)
Telephone: 510-286-0457
Last EDR Contact: 09/19/2011
Next Scheduled EDR Contact: 01/02/2012
Data Release Frequency: Quarterly

SLIC REG 3: Spills, Leaks, Investigation & Cleanup Cost Recovery Listing

The SLIC (Spills, Leaks, Investigations and Cleanup) program is designed to protect and restore water quality from spills, leaks, and similar discharges.

Date of Government Version: 05/18/2006
Date Data Arrived at EDR: 05/18/2006
Date Made Active in Reports: 06/15/2006
Number of Days to Update: 28

Source: California Regional Water Quality Control Board Central Coast Region (3)
Telephone: 805-549-3147
Last EDR Contact: 07/18/2011
Next Scheduled EDR Contact: 10/31/2011
Data Release Frequency: Semi-Annually

SLIC REG 4: Spills, Leaks, Investigation & Cleanup Cost Recovery Listing

The SLIC (Spills, Leaks, Investigations and Cleanup) program is designed to protect and restore water quality from spills, leaks, and similar discharges.

GOVERNMENT RECORDS SEARCHED / DATA CURRENCY TRACKING

Date of Government Version: 11/17/2004
Date Data Arrived at EDR: 11/18/2004
Date Made Active in Reports: 01/04/2005
Number of Days to Update: 47

Source: Region Water Quality Control Board Los Angeles Region (4)
Telephone: 213-576-6600
Last EDR Contact: 07/01/2011
Next Scheduled EDR Contact: 10/17/2011
Data Release Frequency: Varies

SLIC REG 5: Spills, Leaks, Investigation & Cleanup Cost Recovery Listing

The SLIC (Spills, Leaks, Investigations and Cleanup) program is designed to protect and restore water quality from spills, leaks, and similar discharges.

Date of Government Version: 04/01/2005
Date Data Arrived at EDR: 04/05/2005
Date Made Active in Reports: 04/21/2005
Number of Days to Update: 16

Source: Regional Water Quality Control Board Central Valley Region (5)
Telephone: 916-464-3291
Last EDR Contact: 09/12/2011
Next Scheduled EDR Contact: 12/26/2011
Data Release Frequency: Semi-Annually

SLIC REG 6V: Spills, Leaks, Investigation & Cleanup Cost Recovery Listing

The SLIC (Spills, Leaks, Investigations and Cleanup) program is designed to protect and restore water quality from spills, leaks, and similar discharges.

Date of Government Version: 05/24/2005
Date Data Arrived at EDR: 05/25/2005
Date Made Active in Reports: 06/16/2005
Number of Days to Update: 22

Source: Regional Water Quality Control Board, Victorville Branch
Telephone: 619-241-6583
Last EDR Contact: 08/15/2011
Next Scheduled EDR Contact: 11/28/2011
Data Release Frequency: Semi-Annually

SLIC REG 6L: SLIC Sites

The SLIC (Spills, Leaks, Investigations and Cleanup) program is designed to protect and restore water quality from spills, leaks, and similar discharges.

Date of Government Version: 09/07/2004
Date Data Arrived at EDR: 09/07/2004
Date Made Active in Reports: 10/12/2004
Number of Days to Update: 35

Source: California Regional Water Quality Control Board, Lahontan Region
Telephone: 530-542-5574
Last EDR Contact: 08/15/2011
Next Scheduled EDR Contact: 11/28/2011
Data Release Frequency: No Update Planned

SLIC REG 7: SLIC List

The SLIC (Spills, Leaks, Investigations and Cleanup) program is designed to protect and restore water quality from spills, leaks, and similar discharges.

Date of Government Version: 11/24/2004
Date Data Arrived at EDR: 11/29/2004
Date Made Active in Reports: 01/04/2005
Number of Days to Update: 36

Source: California Regional Quality Control Board, Colorado River Basin Region
Telephone: 760-346-7491
Last EDR Contact: 08/01/2011
Next Scheduled EDR Contact: 11/14/2011
Data Release Frequency: No Update Planned

SLIC REG 8: Spills, Leaks, Investigation & Cleanup Cost Recovery Listing

The SLIC (Spills, Leaks, Investigations and Cleanup) program is designed to protect and restore water quality from spills, leaks, and similar discharges.

Date of Government Version: 04/03/2008
Date Data Arrived at EDR: 04/03/2008
Date Made Active in Reports: 04/14/2008
Number of Days to Update: 11

Source: California Region Water Quality Control Board Santa Ana Region (8)
Telephone: 951-782-3298
Last EDR Contact: 09/12/2011
Next Scheduled EDR Contact: 12/26/2011
Data Release Frequency: Semi-Annually

SLIC REG 9: Spills, Leaks, Investigation & Cleanup Cost Recovery Listing

The SLIC (Spills, Leaks, Investigations and Cleanup) program is designed to protect and restore water quality from spills, leaks, and similar discharges.

GOVERNMENT RECORDS SEARCHED / DATA CURRENCY TRACKING

Date of Government Version: 09/10/2007
Date Data Arrived at EDR: 09/11/2007
Date Made Active in Reports: 09/28/2007
Number of Days to Update: 17

Source: California Regional Water Quality Control Board San Diego Region (9)
Telephone: 858-467-2980
Last EDR Contact: 08/08/2011
Next Scheduled EDR Contact: 11/21/2011
Data Release Frequency: Annually

INDIAN LUST R9: Leaking Underground Storage Tanks on Indian Land
LUSTs on Indian land in Arizona, California, New Mexico and Nevada

Date of Government Version: 05/25/2012
Date Data Arrived at EDR: 05/25/2012
Date Made Active in Reports: 07/16/2012
Number of Days to Update: 52

Source: Environmental Protection Agency
Telephone: 415-972-3372
Last EDR Contact: 07/26/2012
Next Scheduled EDR Contact: 11/12/2012
Data Release Frequency: Quarterly

INDIAN LUST R10: Leaking Underground Storage Tanks on Indian Land
LUSTs on Indian land in Alaska, Idaho, Oregon and Washington.

Date of Government Version: 05/07/2012
Date Data Arrived at EDR: 05/08/2012
Date Made Active in Reports: 07/10/2012
Number of Days to Update: 63

Source: EPA Region 10
Telephone: 206-553-2857
Last EDR Contact: 07/26/2012
Next Scheduled EDR Contact: 11/12/2012
Data Release Frequency: Quarterly

INDIAN LUST R1: Leaking Underground Storage Tanks on Indian Land
A listing of leaking underground storage tank locations on Indian Land.

Date of Government Version: 04/12/2012
Date Data Arrived at EDR: 05/09/2012
Date Made Active in Reports: 07/10/2012
Number of Days to Update: 62

Source: EPA Region 1
Telephone: 617-918-1313
Last EDR Contact: 08/03/2012
Next Scheduled EDR Contact: 11/12/2012
Data Release Frequency: Varies

INDIAN LUST R4: Leaking Underground Storage Tanks on Indian Land
LUSTs on Indian land in Florida, Mississippi and North Carolina.

Date of Government Version: 12/14/2011
Date Data Arrived at EDR: 12/15/2011
Date Made Active in Reports: 01/10/2012
Number of Days to Update: 26

Source: EPA Region 4
Telephone: 404-562-8677
Last EDR Contact: 07/26/2012
Next Scheduled EDR Contact: 11/12/2012
Data Release Frequency: Semi-Annually

INDIAN LUST R6: Leaking Underground Storage Tanks on Indian Land
LUSTs on Indian land in New Mexico and Oklahoma.

Date of Government Version: 09/12/2011
Date Data Arrived at EDR: 09/13/2011
Date Made Active in Reports: 11/11/2011
Number of Days to Update: 59

Source: EPA Region 6
Telephone: 214-665-6597
Last EDR Contact: 07/26/2012
Next Scheduled EDR Contact: 11/12/2012
Data Release Frequency: Varies

INDIAN LUST R8: Leaking Underground Storage Tanks on Indian Land
LUSTs on Indian land in Colorado, Montana, North Dakota, South Dakota, Utah and Wyoming.

Date of Government Version: 08/18/2011
Date Data Arrived at EDR: 08/19/2011
Date Made Active in Reports: 09/13/2011
Number of Days to Update: 25

Source: EPA Region 8
Telephone: 303-312-6271
Last EDR Contact: 07/26/2012
Next Scheduled EDR Contact: 11/26/2012
Data Release Frequency: Quarterly

GOVERNMENT RECORDS SEARCHED / DATA CURRENCY TRACKING

INDIAN LUST R7: Leaking Underground Storage Tanks on Indian Land LUSTs on Indian land in Iowa, Kansas, and Nebraska

Date of Government Version: 02/07/2012	Source: EPA Region 7
Date Data Arrived at EDR: 02/17/2012	Telephone: 913-551-7003
Date Made Active in Reports: 05/15/2012	Last EDR Contact: 07/26/2012
Number of Days to Update: 88	Next Scheduled EDR Contact: 11/12/2012
	Data Release Frequency: Varies

State and tribal registered storage tank lists

UST: Active UST Facilities

Active UST facilities gathered from the local regulatory agencies

Date of Government Version: 07/19/2012	Source: SWRCB
Date Data Arrived at EDR: 07/19/2012	Telephone: 916-341-5851
Date Made Active in Reports: 08/06/2012	Last EDR Contact: 07/19/2012
Number of Days to Update: 18	Next Scheduled EDR Contact: 10/01/2012
	Data Release Frequency: Semi-Annually

AST: Aboveground Petroleum Storage Tank Facilities Registered Aboveground Storage Tanks.

Date of Government Version: 08/01/2009	Source: State Water Resources Control Board
Date Data Arrived at EDR: 09/10/2009	Telephone: 916-327-5092
Date Made Active in Reports: 10/01/2009	Last EDR Contact: 07/03/2012
Number of Days to Update: 21	Next Scheduled EDR Contact: 10/22/2012
	Data Release Frequency: Quarterly

INDIAN UST R10: Underground Storage Tanks on Indian Land

The Indian Underground Storage Tank (UST) database provides information about underground storage tanks on Indian land in EPA Region 10 (Alaska, Idaho, Oregon, Washington, and Tribal Nations).

Date of Government Version: 05/07/2012	Source: EPA Region 10
Date Data Arrived at EDR: 05/08/2012	Telephone: 206-553-2857
Date Made Active in Reports: 07/16/2012	Last EDR Contact: 07/26/2012
Number of Days to Update: 69	Next Scheduled EDR Contact: 11/12/2012
	Data Release Frequency: Quarterly

INDIAN UST R9: Underground Storage Tanks on Indian Land

The Indian Underground Storage Tank (UST) database provides information about underground storage tanks on Indian land in EPA Region 9 (Arizona, California, Hawaii, Nevada, the Pacific Islands, and Tribal Nations).

Date of Government Version: 11/28/2011	Source: EPA Region 9
Date Data Arrived at EDR: 11/29/2011	Telephone: 415-972-3368
Date Made Active in Reports: 01/10/2012	Last EDR Contact: 07/26/2012
Number of Days to Update: 42	Next Scheduled EDR Contact: 11/12/2012
	Data Release Frequency: Quarterly

INDIAN UST R8: Underground Storage Tanks on Indian Land

The Indian Underground Storage Tank (UST) database provides information about underground storage tanks on Indian land in EPA Region 8 (Colorado, Montana, North Dakota, South Dakota, Utah, Wyoming and 27 Tribal Nations).

Date of Government Version: 08/18/2011	Source: EPA Region 8
Date Data Arrived at EDR: 08/19/2011	Telephone: 303-312-6137
Date Made Active in Reports: 09/13/2011	Last EDR Contact: 07/26/2012
Number of Days to Update: 25	Next Scheduled EDR Contact: 11/12/2012
	Data Release Frequency: Quarterly

GOVERNMENT RECORDS SEARCHED / DATA CURRENCY TRACKING

INDIAN UST R7: Underground Storage Tanks on Indian Land

The Indian Underground Storage Tank (UST) database provides information about underground storage tanks on Indian land in EPA Region 7 (Iowa, Kansas, Missouri, Nebraska, and 9 Tribal Nations).

Date of Government Version: 02/07/2012	Source: EPA Region 7
Date Data Arrived at EDR: 02/17/2012	Telephone: 913-551-7003
Date Made Active in Reports: 05/15/2012	Last EDR Contact: 07/26/2012
Number of Days to Update: 88	Next Scheduled EDR Contact: 11/12/2012
	Data Release Frequency: Varies

INDIAN UST R6: Underground Storage Tanks on Indian Land

The Indian Underground Storage Tank (UST) database provides information about underground storage tanks on Indian land in EPA Region 6 (Louisiana, Arkansas, Oklahoma, New Mexico, Texas and 65 Tribes).

Date of Government Version: 05/10/2011	Source: EPA Region 6
Date Data Arrived at EDR: 05/11/2011	Telephone: 214-665-7591
Date Made Active in Reports: 06/14/2011	Last EDR Contact: 07/26/2012
Number of Days to Update: 34	Next Scheduled EDR Contact: 11/12/2012
	Data Release Frequency: Semi-Annually

INDIAN UST R5: Underground Storage Tanks on Indian Land

The Indian Underground Storage Tank (UST) database provides information about underground storage tanks on Indian land in EPA Region 5 (Michigan, Minnesota and Wisconsin and Tribal Nations).

Date of Government Version: 02/28/2012	Source: EPA Region 5
Date Data Arrived at EDR: 02/29/2012	Telephone: 312-886-6136
Date Made Active in Reports: 05/15/2012	Last EDR Contact: 07/26/2012
Number of Days to Update: 76	Next Scheduled EDR Contact: 11/12/2012
	Data Release Frequency: Varies

INDIAN UST R4: Underground Storage Tanks on Indian Land

The Indian Underground Storage Tank (UST) database provides information about underground storage tanks on Indian land in EPA Region 4 (Alabama, Florida, Georgia, Kentucky, Mississippi, North Carolina, South Carolina, Tennessee and Tribal Nations)

Date of Government Version: 12/14/2011	Source: EPA Region 4
Date Data Arrived at EDR: 12/15/2011	Telephone: 404-562-9424
Date Made Active in Reports: 01/10/2012	Last EDR Contact: 07/26/2012
Number of Days to Update: 26	Next Scheduled EDR Contact: 11/12/2012
	Data Release Frequency: Semi-Annually

INDIAN UST R1: Underground Storage Tanks on Indian Land

The Indian Underground Storage Tank (UST) database provides information about underground storage tanks on Indian land in EPA Region 1 (Connecticut, Maine, Massachusetts, New Hampshire, Rhode Island, Vermont and ten Tribal Nations).

Date of Government Version: 04/12/2012	Source: EPA, Region 1
Date Data Arrived at EDR: 05/02/2012	Telephone: 617-918-1313
Date Made Active in Reports: 07/16/2012	Last EDR Contact: 08/03/2012
Number of Days to Update: 75	Next Scheduled EDR Contact: 11/12/2012
	Data Release Frequency: Varies

FEMA UST: Underground Storage Tank Listing

A listing of all FEMA owned underground storage tanks.

Date of Government Version: 01/01/2010	Source: FEMA
Date Data Arrived at EDR: 02/16/2010	Telephone: 202-646-5797
Date Made Active in Reports: 04/12/2010	Last EDR Contact: 07/12/2012
Number of Days to Update: 55	Next Scheduled EDR Contact: 10/29/2012
	Data Release Frequency: Varies

GOVERNMENT RECORDS SEARCHED / DATA CURRENCY TRACKING

State and tribal voluntary cleanup sites

INDIAN VCP R7: Voluntary Cleanup Priority Listing

A listing of voluntary cleanup priority sites located on Indian Land located in Region 7.

Date of Government Version: 03/20/2008	Source: EPA, Region 7
Date Data Arrived at EDR: 04/22/2008	Telephone: 913-551-7365
Date Made Active in Reports: 05/19/2008	Last EDR Contact: 04/20/2009
Number of Days to Update: 27	Next Scheduled EDR Contact: 07/20/2009
	Data Release Frequency: Varies

VCP: Voluntary Cleanup Program Properties

Contains low threat level properties with either confirmed or unconfirmed releases and the project proponents have request that DTSC oversee investigation and/or cleanup activities and have agreed to provide coverage for DTSC's costs.

Date of Government Version: 08/06/2012	Source: Department of Toxic Substances Control
Date Data Arrived at EDR: 08/07/2012	Telephone: 916-323-3400
Date Made Active in Reports: 09/06/2012	Last EDR Contact: 08/07/2012
Number of Days to Update: 30	Next Scheduled EDR Contact: 11/19/2012
	Data Release Frequency: Quarterly

INDIAN VCP R1: Voluntary Cleanup Priority Listing

A listing of voluntary cleanup priority sites located on Indian Land located in Region 1.

Date of Government Version: 02/17/2012	Source: EPA, Region 1
Date Data Arrived at EDR: 04/03/2012	Telephone: 617-918-1102
Date Made Active in Reports: 05/15/2012	Last EDR Contact: 07/02/2012
Number of Days to Update: 42	Next Scheduled EDR Contact: 10/15/2012
	Data Release Frequency: Varies

ADDITIONAL ENVIRONMENTAL RECORDS

Local Brownfield lists

US BROWNFIELDS: A Listing of Brownfields Sites

Brownfields are real property, the expansion, redevelopment, or reuse of which may be complicated by the presence or potential presence of a hazardous substance, pollutant, or contaminant. Cleaning up and reinvesting in these properties takes development pressures off of undeveloped, open land, and both improves and protects the environment. Assessment, Cleanup and Redevelopment Exchange System (ACRES) stores information reported by EPA Brownfields grant recipients on brownfields properties assessed or cleaned up with grant funding as well as information on Targeted Brownfields Assessments performed by EPA Regions. A listing of ACRES Brownfield sites is obtained from Cleanups in My Community. Cleanups in My Community provides information on Brownfields properties for which information is reported back to EPA, as well as areas served by Brownfields grant programs.

Date of Government Version: 06/27/2011	Source: Environmental Protection Agency
Date Data Arrived at EDR: 06/27/2011	Telephone: 202-566-2777
Date Made Active in Reports: 09/13/2011	Last EDR Contact: 06/25/2012
Number of Days to Update: 78	Next Scheduled EDR Contact: 10/08/2012
	Data Release Frequency: Semi-Annually

Local Lists of Landfill / Solid Waste Disposal Sites

DEBRIS REGION 9: Torres Martinez Reservation Illegal Dump Site Locations

A listing of illegal dump sites location on the Torres Martinez Indian Reservation located in eastern Riverside County and northern Imperial County, California.

Date of Government Version: 01/12/2009	Source: EPA, Region 9
Date Data Arrived at EDR: 05/07/2009	Telephone: 415-947-4219
Date Made Active in Reports: 09/21/2009	Last EDR Contact: 07/03/2012
Number of Days to Update: 137	Next Scheduled EDR Contact: 10/08/2012
	Data Release Frequency: No Update Planned

GOVERNMENT RECORDS SEARCHED / DATA CURRENCY TRACKING

ODI: Open Dump Inventory

An open dump is defined as a disposal facility that does not comply with one or more of the Part 257 or Part 258 Subtitle D Criteria.

Date of Government Version: 06/30/1985
Date Data Arrived at EDR: 08/09/2004
Date Made Active in Reports: 09/17/2004
Number of Days to Update: 39

Source: Environmental Protection Agency
Telephone: 800-424-9346
Last EDR Contact: 06/09/2004
Next Scheduled EDR Contact: N/A
Data Release Frequency: No Update Planned

WMUDS/SWAT: Waste Management Unit Database

Waste Management Unit Database System. WMUDS is used by the State Water Resources Control Board staff and the Regional Water Quality Control Boards for program tracking and inventory of waste management units. WMUDS is composed of the following databases: Facility Information, Scheduled Inspections Information, Waste Management Unit Information, SWAT Program Information, SWAT Report Summary Information, SWAT Report Summary Data, Chapter 15 (formerly Subchapter 15) Information, Chapter 15 Monitoring Parameters, TPCA Program Information, RCRA Program Information, Closure Information, and Interested Parties Information.

Date of Government Version: 04/01/2000
Date Data Arrived at EDR: 04/10/2000
Date Made Active in Reports: 05/10/2000
Number of Days to Update: 30

Source: State Water Resources Control Board
Telephone: 916-227-4448
Last EDR Contact: 08/07/2012
Next Scheduled EDR Contact: 11/26/2012
Data Release Frequency: No Update Planned

SWRCY: Recycler Database

A listing of recycling facilities in California.

Date of Government Version: 06/11/2012
Date Data Arrived at EDR: 06/14/2012
Date Made Active in Reports: 07/06/2012
Number of Days to Update: 22

Source: Department of Conservation
Telephone: 916-323-3836
Last EDR Contact: 06/14/2012
Next Scheduled EDR Contact: 10/01/2012
Data Release Frequency: Quarterly

HAULERS: Registered Waste Tire Haulers Listing

A listing of registered waste tire haulers.

Date of Government Version: 07/09/2012
Date Data Arrived at EDR: 07/12/2012
Date Made Active in Reports: 09/06/2012
Number of Days to Update: 56

Source: Integrated Waste Management Board
Telephone: 916-341-6422
Last EDR Contact: 09/05/2012
Next Scheduled EDR Contact: 12/03/2012
Data Release Frequency: Varies

INDIAN ODI: Report on the Status of Open Dumps on Indian Lands

Location of open dumps on Indian land.

Date of Government Version: 12/31/1998
Date Data Arrived at EDR: 12/03/2007
Date Made Active in Reports: 01/24/2008
Number of Days to Update: 52

Source: Environmental Protection Agency
Telephone: 703-308-8245
Last EDR Contact: 08/03/2012
Next Scheduled EDR Contact: 11/19/2012
Data Release Frequency: Varies

Local Lists of Hazardous waste / Contaminated Sites

US CDL: Clandestine Drug Labs

A listing of clandestine drug lab locations. The U.S. Department of Justice ("the Department") provides this web site as a public service. It contains addresses of some locations where law enforcement agencies reported they found chemicals or other items that indicated the presence of either clandestine drug laboratories or dumpsites. In most cases, the source of the entries is not the Department, and the Department has not verified the entry and does not guarantee its accuracy. Members of the public must verify the accuracy of all entries by, for example, contacting local law enforcement and local health departments.

GOVERNMENT RECORDS SEARCHED / DATA CURRENCY TRACKING

Date of Government Version: 03/16/2012
Date Data Arrived at EDR: 06/12/2012
Date Made Active in Reports: 07/16/2012
Number of Days to Update: 34

Source: Drug Enforcement Administration
Telephone: 202-307-1000
Last EDR Contact: 09/05/2012
Next Scheduled EDR Contact: 12/17/2012
Data Release Frequency: Quarterly

HIST CAL-SITES: Calsites Database

The Calsites database contains potential or confirmed hazardous substance release properties. In 1996, California EPA reevaluated and significantly reduced the number of sites in the Calsites database. No longer updated by the state agency. It has been replaced by ENVIROSTOR.

Date of Government Version: 08/08/2005
Date Data Arrived at EDR: 08/03/2006
Date Made Active in Reports: 08/24/2006
Number of Days to Update: 21

Source: Department of Toxic Substance Control
Telephone: 916-323-3400
Last EDR Contact: 02/23/2009
Next Scheduled EDR Contact: 05/25/2009
Data Release Frequency: No Update Planned

SCH: School Property Evaluation Program

This category contains proposed and existing school sites that are being evaluated by DTSC for possible hazardous materials contamination. In some cases, these properties may be listed in the CalSites category depending on the level of threat to public health and safety or the environment they pose.

Date of Government Version: 08/06/2012
Date Data Arrived at EDR: 08/07/2012
Date Made Active in Reports: 09/06/2012
Number of Days to Update: 30

Source: Department of Toxic Substances Control
Telephone: 916-323-3400
Last EDR Contact: 08/07/2012
Next Scheduled EDR Contact: 11/19/2012
Data Release Frequency: Quarterly

TOXIC PITS: Toxic Pits Cleanup Act Sites

Toxic PITS Cleanup Act Sites. TOXIC PITS identifies sites suspected of containing hazardous substances where cleanup has not yet been completed.

Date of Government Version: 07/01/1995
Date Data Arrived at EDR: 08/30/1995
Date Made Active in Reports: 09/26/1995
Number of Days to Update: 27

Source: State Water Resources Control Board
Telephone: 916-227-4364
Last EDR Contact: 01/26/2009
Next Scheduled EDR Contact: 04/27/2009
Data Release Frequency: No Update Planned

CDL: Clandestine Drug Labs

A listing of drug lab locations. Listing of a location in this database does not indicate that any illegal drug lab materials were or were not present there, and does not constitute a determination that the location either requires or does not require additional cleanup work.

Date of Government Version: 12/31/2011
Date Data Arrived at EDR: 02/14/2012
Date Made Active in Reports: 02/21/2012
Number of Days to Update: 7

Source: Department of Toxic Substances Control
Telephone: 916-255-6504
Last EDR Contact: 08/06/2012
Next Scheduled EDR Contact: 10/15/2012
Data Release Frequency: Varies

US HIST CDL: National Clandestine Laboratory Register

A listing of clandestine drug lab locations. The U.S. Department of Justice ("the Department") provides this web site as a public service. It contains addresses of some locations where law enforcement agencies reported they found chemicals or other items that indicated the presence of either clandestine drug laboratories or dumpsites. In most cases, the source of the entries is not the Department, and the Department has not verified the entry and does not guarantee its accuracy. Members of the public must verify the accuracy of all entries by, for example, contacting local law enforcement and local health departments.

Date of Government Version: 09/01/2007
Date Data Arrived at EDR: 11/19/2008
Date Made Active in Reports: 03/30/2009
Number of Days to Update: 131

Source: Drug Enforcement Administration
Telephone: 202-307-1000
Last EDR Contact: 03/23/2009
Next Scheduled EDR Contact: 06/22/2009
Data Release Frequency: No Update Planned

GOVERNMENT RECORDS SEARCHED / DATA CURRENCY TRACKING

Local Lists of Registered Storage Tanks

CA FID UST: Facility Inventory Database

The Facility Inventory Database (FID) contains a historical listing of active and inactive underground storage tank locations from the State Water Resource Control Board. Refer to local/county source for current data.

Date of Government Version: 10/31/1994	Source: California Environmental Protection Agency
Date Data Arrived at EDR: 09/05/1995	Telephone: 916-341-5851
Date Made Active in Reports: 09/29/1995	Last EDR Contact: 12/28/1998
Number of Days to Update: 24	Next Scheduled EDR Contact: N/A
	Data Release Frequency: No Update Planned

UST MENDOCINO: Mendocino County UST Database

A listing of underground storage tank locations in Mendocino County.

Date of Government Version: 09/23/2009	Source: Department of Public Health
Date Data Arrived at EDR: 09/23/2009	Telephone: 707-463-4466
Date Made Active in Reports: 10/01/2009	Last EDR Contact: 08/29/2012
Number of Days to Update: 8	Next Scheduled EDR Contact: 12/17/2012
	Data Release Frequency: Annually

HIST UST: Hazardous Substance Storage Container Database

The Hazardous Substance Storage Container Database is a historical listing of UST sites. Refer to local/county source for current data.

Date of Government Version: 10/15/1990	Source: State Water Resources Control Board
Date Data Arrived at EDR: 01/25/1991	Telephone: 916-341-5851
Date Made Active in Reports: 02/12/1991	Last EDR Contact: 07/26/2001
Number of Days to Update: 18	Next Scheduled EDR Contact: N/A
	Data Release Frequency: No Update Planned

SWEEPS UST: SWEEPS UST Listing

Statewide Environmental Evaluation and Planning System. This underground storage tank listing was updated and maintained by a company contacted by the SWRCB in the early 1990's. The listing is no longer updated or maintained. The local agency is the contact for more information on a site on the SWEEPS list.

Date of Government Version: 06/01/1994	Source: State Water Resources Control Board
Date Data Arrived at EDR: 07/07/2005	Telephone: N/A
Date Made Active in Reports: 08/11/2005	Last EDR Contact: 06/03/2005
Number of Days to Update: 35	Next Scheduled EDR Contact: N/A
	Data Release Frequency: No Update Planned

Local Land Records

LIENS 2: CERCLA Lien Information

A Federal CERCLA ('Superfund') lien can exist by operation of law at any site or property at which EPA has spent Superfund monies. These monies are spent to investigate and address releases and threatened releases of contamination. CERCLIS provides information as to the identity of these sites and properties.

Date of Government Version: 02/16/2012	Source: Environmental Protection Agency
Date Data Arrived at EDR: 03/26/2012	Telephone: 202-564-6023
Date Made Active in Reports: 06/14/2012	Last EDR Contact: 07/27/2012
Number of Days to Update: 80	Next Scheduled EDR Contact: 11/12/2012
	Data Release Frequency: Varies

LUCIS: Land Use Control Information System

LUCIS contains records of land use control information pertaining to the former Navy Base Realignment and Closure properties.

GOVERNMENT RECORDS SEARCHED / DATA CURRENCY TRACKING

Date of Government Version: 12/09/2005
Date Data Arrived at EDR: 12/11/2006
Date Made Active in Reports: 01/11/2007
Number of Days to Update: 31

Source: Department of the Navy
Telephone: 843-820-7326
Last EDR Contact: 05/21/2012
Next Scheduled EDR Contact: 09/03/2012
Data Release Frequency: Varies

LIENS: Environmental Liens Listing

A listing of property locations with environmental liens for California where DTSC is a lien holder.

Date of Government Version: 03/12/2012
Date Data Arrived at EDR: 03/13/2012
Date Made Active in Reports: 04/02/2012
Number of Days to Update: 20

Source: Department of Toxic Substances Control
Telephone: 916-323-3400
Last EDR Contact: 09/05/2012
Next Scheduled EDR Contact: 12/24/2012
Data Release Frequency: Varies

DEED: Deed Restriction Listing

Site Mitigation and Brownfields Reuse Program Facility Sites with Deed Restrictions & Hazardous Waste Management Program Facility Sites with Deed / Land Use Restriction. The DTSC Site Mitigation and Brownfields Reuse Program (SMBRP) list includes sites cleaned up under the program's oversight and generally does not include current or former hazardous waste facilities that required a hazardous waste facility permit. The list represents deed restrictions that are active. Some sites have multiple deed restrictions. The DTSC Hazardous Waste Management Program (HWMP) has developed a list of current or former hazardous waste facilities that have a recorded land use restriction at the local county recorder's office. The land use restrictions on this list were required by the DTSC HWMP as a result of the presence of hazardous substances that remain on site after the facility (or part of the facility) has been closed or cleaned up. The types of land use restriction include deed notice, deed restriction, or a land use restriction that binds current and future owners.

Date of Government Version: 06/11/2012
Date Data Arrived at EDR: 06/12/2012
Date Made Active in Reports: 07/06/2012
Number of Days to Update: 24

Source: Department of Toxic Substances Control
Telephone: 916-323-3400
Last EDR Contact: 06/12/2012
Next Scheduled EDR Contact: 09/24/2012
Data Release Frequency: Semi-Annually

Records of Emergency Release Reports

HMIRS: Hazardous Materials Information Reporting System

Hazardous Materials Incident Report System. HMIRS contains hazardous material spill incidents reported to DOT.

Date of Government Version: 04/01/2012
Date Data Arrived at EDR: 04/03/2012
Date Made Active in Reports: 06/14/2012
Number of Days to Update: 72

Source: U.S. Department of Transportation
Telephone: 202-366-4555
Last EDR Contact: 07/02/2012
Next Scheduled EDR Contact: 10/15/2012
Data Release Frequency: Annually

CHMIRS: California Hazardous Material Incident Report System

California Hazardous Material Incident Reporting System. CHMIRS contains information on reported hazardous material incidents (accidental releases or spills).

Date of Government Version: 03/28/2012
Date Data Arrived at EDR: 05/01/2012
Date Made Active in Reports: 05/25/2012
Number of Days to Update: 24

Source: Office of Emergency Services
Telephone: 916-845-8400
Last EDR Contact: 08/03/2012
Next Scheduled EDR Contact: 11/12/2012
Data Release Frequency: Varies

LDS: Land Disposal Sites Listing

The Land Disposal program regulates of waste discharge to land for treatment, storage and disposal in waste management units.

Date of Government Version: 07/19/2012
Date Data Arrived at EDR: 07/19/2012
Date Made Active in Reports: 09/06/2012
Number of Days to Update: 49

Source: State Water Quality Control Board
Telephone: 866-480-1028
Last EDR Contact: 07/19/2012
Next Scheduled EDR Contact: 10/01/2012
Data Release Frequency: Quarterly

GOVERNMENT RECORDS SEARCHED / DATA CURRENCY TRACKING

MCS: Military Cleanup Sites Listing

The State Water Resources Control Board and nine Regional Water Quality Control Boards partner with the Department of Defense (DoD) through the Defense and State Memorandum of Agreement (DSMOA) to oversee the investigation and remediation of water quality issues at military facilities.

Date of Government Version: 07/19/2012	Source: State Water Resources Control Board
Date Data Arrived at EDR: 07/19/2012	Telephone: 866-480-1028
Date Made Active in Reports: 09/06/2012	Last EDR Contact: 07/19/2012
Number of Days to Update: 49	Next Scheduled EDR Contact: 10/01/2012
	Data Release Frequency: Quarterly

Other Ascertainable Records

RCRA-NonGen: RCRA - Non Generators

RCRAInfo is EPA's comprehensive information system, providing access to data supporting the Resource Conservation and Recovery Act (RCRA) of 1976 and the Hazardous and Solid Waste Amendments (HSWA) of 1984. The database includes selective information on sites which generate, transport, store, treat and/or dispose of hazardous waste as defined by the Resource Conservation and Recovery Act (RCRA). Non-Generators do not presently generate hazardous waste.

Date of Government Version: 03/15/2012	Source: Environmental Protection Agency
Date Data Arrived at EDR: 04/04/2012	Telephone: (415) 495-8895
Date Made Active in Reports: 05/15/2012	Last EDR Contact: 08/16/2012
Number of Days to Update: 41	Next Scheduled EDR Contact: 10/15/2012
	Data Release Frequency: Varies

DOT OPS: Incident and Accident Data

Department of Transportation, Office of Pipeline Safety Incident and Accident data.

Date of Government Version: 07/29/2011	Source: Department of Transportation, Office of Pipeline Safety
Date Data Arrived at EDR: 08/09/2011	Telephone: 202-366-4595
Date Made Active in Reports: 11/11/2011	Last EDR Contact: 08/07/2012
Number of Days to Update: 94	Next Scheduled EDR Contact: 11/19/2012
	Data Release Frequency: Varies

DOD: Department of Defense Sites

This data set consists of federally owned or administered lands, administered by the Department of Defense, that have any area equal to or greater than 640 acres of the United States, Puerto Rico, and the U.S. Virgin Islands.

Date of Government Version: 12/31/2005	Source: USGS
Date Data Arrived at EDR: 11/10/2006	Telephone: 888-275-8747
Date Made Active in Reports: 01/11/2007	Last EDR Contact: 07/19/2012
Number of Days to Update: 62	Next Scheduled EDR Contact: 10/29/2012
	Data Release Frequency: Semi-Annually

FUDS: Formerly Used Defense Sites

The listing includes locations of Formerly Used Defense Sites properties where the US Army Corps of Engineers is actively working or will take necessary cleanup actions.

Date of Government Version: 12/31/2009	Source: U.S. Army Corps of Engineers
Date Data Arrived at EDR: 08/12/2010	Telephone: 202-528-4285
Date Made Active in Reports: 12/02/2010	Last EDR Contact: 09/10/2012
Number of Days to Update: 112	Next Scheduled EDR Contact: 12/24/2012
	Data Release Frequency: Varies

CONSENT: Superfund (CERCLA) Consent Decrees

Major legal settlements that establish responsibility and standards for cleanup at NPL (Superfund) sites. Released periodically by United States District Courts after settlement by parties to litigation matters.

GOVERNMENT RECORDS SEARCHED / DATA CURRENCY TRACKING

Date of Government Version: 12/01/2011
Date Data Arrived at EDR: 01/25/2012
Date Made Active in Reports: 03/01/2012
Number of Days to Update: 36

Source: Department of Justice, Consent Decree Library
Telephone: Varies
Last EDR Contact: 06/27/2012
Next Scheduled EDR Contact: 10/15/2012
Data Release Frequency: Varies

ROD: Records Of Decision

Record of Decision. ROD documents mandate a permanent remedy at an NPL (Superfund) site containing technical and health information to aid in the cleanup.

Date of Government Version: 02/27/2012
Date Data Arrived at EDR: 03/14/2012
Date Made Active in Reports: 06/14/2012
Number of Days to Update: 92

Source: EPA
Telephone: 703-416-0223
Last EDR Contact: 06/13/2012
Next Scheduled EDR Contact: 09/24/2012
Data Release Frequency: Annually

UMTRA: Uranium Mill Tailings Sites

Uranium ore was mined by private companies for federal government use in national defense programs. When the mills shut down, large piles of the sand-like material (mill tailings) remain after uranium has been extracted from the ore. Levels of human exposure to radioactive materials from the piles are low; however, in some cases tailings were used as construction materials before the potential health hazards of the tailings were recognized.

Date of Government Version: 09/14/2010
Date Data Arrived at EDR: 10/07/2011
Date Made Active in Reports: 03/01/2012
Number of Days to Update: 146

Source: Department of Energy
Telephone: 505-845-0011
Last EDR Contact: 08/28/2012
Next Scheduled EDR Contact: 12/10/2012
Data Release Frequency: Varies

MINES: Mines Master Index File

Contains all mine identification numbers issued for mines active or opened since 1971. The data also includes violation information.

Date of Government Version: 08/18/2011
Date Data Arrived at EDR: 09/08/2011
Date Made Active in Reports: 09/29/2011
Number of Days to Update: 21

Source: Department of Labor, Mine Safety and Health Administration
Telephone: 303-231-5959
Last EDR Contact: 09/04/2012
Next Scheduled EDR Contact: 12/17/2012
Data Release Frequency: Semi-Annually

TRIS: Toxic Chemical Release Inventory System

Toxic Release Inventory System. TRIS identifies facilities which release toxic chemicals to the air, water and land in reportable quantities under SARA Title III Section 313.

Date of Government Version: 12/31/2009
Date Data Arrived at EDR: 09/01/2011
Date Made Active in Reports: 01/10/2012
Number of Days to Update: 131

Source: EPA
Telephone: 202-566-0250
Last EDR Contact: 08/31/2012
Next Scheduled EDR Contact: 12/10/2012
Data Release Frequency: Annually

TSCA: Toxic Substances Control Act

Toxic Substances Control Act. TSCA identifies manufacturers and importers of chemical substances included on the TSCA Chemical Substance Inventory list. It includes data on the production volume of these substances by plant site.

Date of Government Version: 12/31/2006
Date Data Arrived at EDR: 09/29/2010
Date Made Active in Reports: 12/02/2010
Number of Days to Update: 64

Source: EPA
Telephone: 202-260-5521
Last EDR Contact: 06/29/2012
Next Scheduled EDR Contact: 10/08/2012
Data Release Frequency: Every 4 Years

GOVERNMENT RECORDS SEARCHED / DATA CURRENCY TRACKING

FTTS: FIFRA/ TSCA Tracking System - FIFRA (Federal Insecticide, Fungicide, & Rodenticide Act)/TSCA (Toxic Substances Control Act)

FTTS tracks administrative cases and pesticide enforcement actions and compliance activities related to FIFRA, TSCA and EPCRA (Emergency Planning and Community Right-to-Know Act). To maintain currency, EDR contacts the Agency on a quarterly basis.

Date of Government Version: 04/09/2009	Source: EPA/Office of Prevention, Pesticides and Toxic Substances
Date Data Arrived at EDR: 04/16/2009	Telephone: 202-566-1667
Date Made Active in Reports: 05/11/2009	Last EDR Contact: 08/22/2012
Number of Days to Update: 25	Next Scheduled EDR Contact: 12/10/2012
	Data Release Frequency: Quarterly

FTTS INSP: FIFRA/ TSCA Tracking System - FIFRA (Federal Insecticide, Fungicide, & Rodenticide Act)/TSCA (Toxic Substances Control Act)

A listing of FIFRA/TSCA Tracking System (FTTS) inspections and enforcements.

Date of Government Version: 04/09/2009	Source: EPA
Date Data Arrived at EDR: 04/16/2009	Telephone: 202-566-1667
Date Made Active in Reports: 05/11/2009	Last EDR Contact: 08/22/2012
Number of Days to Update: 25	Next Scheduled EDR Contact: 12/10/2012
	Data Release Frequency: Quarterly

HIST FTTS: FIFRA/TSCA Tracking System Administrative Case Listing

A complete administrative case listing from the FIFRA/TSCA Tracking System (FTTS) for all ten EPA regions. The information was obtained from the National Compliance Database (NCDB). NCDB supports the implementation of FIFRA (Federal Insecticide, Fungicide, and Rodenticide Act) and TSCA (Toxic Substances Control Act). Some EPA regions are now closing out records. Because of that, and the fact that some EPA regions are not providing EPA Headquarters with updated records, it was decided to create a HIST FTTS database. It included records that may not be included in the newer FTTS database updates. This database is no longer updated.

Date of Government Version: 10/19/2006	Source: Environmental Protection Agency
Date Data Arrived at EDR: 03/01/2007	Telephone: 202-564-2501
Date Made Active in Reports: 04/10/2007	Last EDR Contact: 12/17/2007
Number of Days to Update: 40	Next Scheduled EDR Contact: 03/17/2008
	Data Release Frequency: No Update Planned

HIST FTTS INSP: FIFRA/TSCA Tracking System Inspection & Enforcement Case Listing

A complete inspection and enforcement case listing from the FIFRA/TSCA Tracking System (FTTS) for all ten EPA regions. The information was obtained from the National Compliance Database (NCDB). NCDB supports the implementation of FIFRA (Federal Insecticide, Fungicide, and Rodenticide Act) and TSCA (Toxic Substances Control Act). Some EPA regions are now closing out records. Because of that, and the fact that some EPA regions are not providing EPA Headquarters with updated records, it was decided to create a HIST FTTS database. It included records that may not be included in the newer FTTS database updates. This database is no longer updated.

Date of Government Version: 10/19/2006	Source: Environmental Protection Agency
Date Data Arrived at EDR: 03/01/2007	Telephone: 202-564-2501
Date Made Active in Reports: 04/10/2007	Last EDR Contact: 12/17/2008
Number of Days to Update: 40	Next Scheduled EDR Contact: 03/17/2008
	Data Release Frequency: No Update Planned

SSTS: Section 7 Tracking Systems

Section 7 of the Federal Insecticide, Fungicide and Rodenticide Act, as amended (92 Stat. 829) requires all registered pesticide-producing establishments to submit a report to the Environmental Protection Agency by March 1st each year. Each establishment must report the types and amounts of pesticides, active ingredients and devices being produced, and those having been produced and sold or distributed in the past year.

Date of Government Version: 12/31/2009	Source: EPA
Date Data Arrived at EDR: 12/10/2010	Telephone: 202-564-4203
Date Made Active in Reports: 02/25/2011	Last EDR Contact: 07/27/2012
Number of Days to Update: 77	Next Scheduled EDR Contact: 11/12/2012
	Data Release Frequency: Annually

GOVERNMENT RECORDS SEARCHED / DATA CURRENCY TRACKING

ICIS: Integrated Compliance Information System

The Integrated Compliance Information System (ICIS) supports the information needs of the national enforcement and compliance program as well as the unique needs of the National Pollutant Discharge Elimination System (NPDES) program.

Date of Government Version: 07/20/2011	Source: Environmental Protection Agency
Date Data Arrived at EDR: 11/10/2011	Telephone: 202-564-5088
Date Made Active in Reports: 01/10/2012	Last EDR Contact: 06/21/2012
Number of Days to Update: 61	Next Scheduled EDR Contact: 10/08/2012
	Data Release Frequency: Quarterly

PADS: PCB Activity Database System

PCB Activity Database. PADS Identifies generators, transporters, commercial storers and/or brokers and disposers of PCB's who are required to notify the EPA of such activities.

Date of Government Version: 11/01/2010	Source: EPA
Date Data Arrived at EDR: 11/10/2010	Telephone: 202-566-0500
Date Made Active in Reports: 02/16/2011	Last EDR Contact: 07/19/2012
Number of Days to Update: 98	Next Scheduled EDR Contact: 10/29/2012
	Data Release Frequency: Annually

MLTS: Material Licensing Tracking System

MLTS is maintained by the Nuclear Regulatory Commission and contains a list of approximately 8,100 sites which possess or use radioactive materials and which are subject to NRC licensing requirements. To maintain currency, EDR contacts the Agency on a quarterly basis.

Date of Government Version: 06/21/2011	Source: Nuclear Regulatory Commission
Date Data Arrived at EDR: 07/15/2011	Telephone: 301-415-7169
Date Made Active in Reports: 09/13/2011	Last EDR Contact: 09/05/2012
Number of Days to Update: 60	Next Scheduled EDR Contact: 12/24/2012
	Data Release Frequency: Quarterly

RADINFO: Radiation Information Database

The Radiation Information Database (RADINFO) contains information about facilities that are regulated by U.S. Environmental Protection Agency (EPA) regulations for radiation and radioactivity.

Date of Government Version: 01/10/2012	Source: Environmental Protection Agency
Date Data Arrived at EDR: 01/12/2012	Telephone: 202-343-9775
Date Made Active in Reports: 03/01/2012	Last EDR Contact: 07/11/2012
Number of Days to Update: 49	Next Scheduled EDR Contact: 10/22/2012
	Data Release Frequency: Quarterly

FINDS: Facility Index System/Facility Registry System

Facility Index System. FINDS contains both facility information and 'pointers' to other sources that contain more detail. EDR includes the following FINDS databases in this report: PCS (Permit Compliance System), AIRS (Aerometric Information Retrieval System), DOCKET (Enforcement Docket used to manage and track information on civil judicial enforcement cases for all environmental statutes), FURS (Federal Underground Injection Control), C-DOCKET (Criminal Docket System used to track criminal enforcement actions for all environmental statutes), FFIS (Federal Facilities Information System), STATE (State Environmental Laws and Statutes), and PADS (PCB Activity Data System).

Date of Government Version: 10/23/2011	Source: EPA
Date Data Arrived at EDR: 12/13/2011	Telephone: (415) 947-8000
Date Made Active in Reports: 03/01/2012	Last EDR Contact: 06/12/2012
Number of Days to Update: 79	Next Scheduled EDR Contact: 09/24/2012
	Data Release Frequency: Quarterly

RAATS: RCRA Administrative Action Tracking System

RCRA Administration Action Tracking System. RAATS contains records based on enforcement actions issued under RCRA pertaining to major violators and includes administrative and civil actions brought by the EPA. For administration actions after September 30, 1995, data entry in the RAATS database was discontinued. EPA will retain a copy of the database for historical records. It was necessary to terminate RAATS because a decrease in agency resources made it impossible to continue to update the information contained in the database.

GOVERNMENT RECORDS SEARCHED / DATA CURRENCY TRACKING

Date of Government Version: 04/17/1995
Date Data Arrived at EDR: 07/03/1995
Date Made Active in Reports: 08/07/1995
Number of Days to Update: 35

Source: EPA
Telephone: 202-564-4104
Last EDR Contact: 06/02/2008
Next Scheduled EDR Contact: 09/01/2008
Data Release Frequency: No Update Planned

BRS: Biennial Reporting System

The Biennial Reporting System is a national system administered by the EPA that collects data on the generation and management of hazardous waste. BRS captures detailed data from two groups: Large Quantity Generators (LQG) and Treatment, Storage, and Disposal Facilities.

Date of Government Version: 12/31/2009
Date Data Arrived at EDR: 03/01/2011
Date Made Active in Reports: 05/02/2011
Number of Days to Update: 62

Source: EPA/NTIS
Telephone: 800-424-9346
Last EDR Contact: 08/31/2012
Next Scheduled EDR Contact: 12/10/2012
Data Release Frequency: Biennially

CA BOND EXP. PLAN: Bond Expenditure Plan

Department of Health Services developed a site-specific expenditure plan as the basis for an appropriation of Hazardous Substance Cleanup Bond Act funds. It is not updated.

Date of Government Version: 01/01/1989
Date Data Arrived at EDR: 07/27/1994
Date Made Active in Reports: 08/02/1994
Number of Days to Update: 6

Source: Department of Health Services
Telephone: 916-255-2118
Last EDR Contact: 05/31/1994
Next Scheduled EDR Contact: N/A
Data Release Frequency: No Update Planned

UIC: UIC Listing

A listing of underground control injection wells.

Date of Government Version: 12/09/2011
Date Data Arrived at EDR: 02/29/2012
Date Made Active in Reports: 04/04/2012
Number of Days to Update: 35

Source: Department of Conservation
Telephone: 916-445-2408
Last EDR Contact: 07/24/2012
Next Scheduled EDR Contact: 10/01/2012
Data Release Frequency: Varies

NPDES: NPDES Permits Listing

A listing of NPDES permits, including stormwater.

Date of Government Version: 05/21/2012
Date Data Arrived at EDR: 05/22/2012
Date Made Active in Reports: 06/21/2012
Number of Days to Update: 30

Source: State Water Resources Control Board
Telephone: 916-445-9379
Last EDR Contact: 08/20/2012
Next Scheduled EDR Contact: 12/03/2012
Data Release Frequency: Quarterly

CORTESE: "Cortese" Hazardous Waste & Substances Sites List

The sites for the list are designated by the State Water Resource Control Board (LUST), the Integrated Waste Board (SWF/LS), and the Department of Toxic Substances Control (Cal-Sites).

Date of Government Version: 04/02/2012
Date Data Arrived at EDR: 04/03/2012
Date Made Active in Reports: 06/11/2012
Number of Days to Update: 69

Source: CAL EPA/Office of Emergency Information
Telephone: 916-323-3400
Last EDR Contact: 07/02/2012
Next Scheduled EDR Contact: 10/15/2012
Data Release Frequency: Quarterly

HIST CORTESE: Hazardous Waste & Substance Site List

The sites for the list are designated by the State Water Resource Control Board [LUST], the Integrated Waste Board [SWF/LS], and the Department of Toxic Substances Control [CAL SITES]. This listing is no longer updated by the state agency.

GOVERNMENT RECORDS SEARCHED / DATA CURRENCY TRACKING

Date of Government Version: 04/01/2001
Date Data Arrived at EDR: 01/22/2009
Date Made Active in Reports: 04/08/2009
Number of Days to Update: 76

Source: Department of Toxic Substances Control
Telephone: 916-323-3400
Last EDR Contact: 01/22/2009
Next Scheduled EDR Contact: N/A
Data Release Frequency: No Update Planned

NOTIFY 65: Proposition 65 Records

Listings of all Proposition 65 incidents reported to counties by the State Water Resources Control Board and the Regional Water Quality Control Board. This database is no longer updated by the reporting agency.

Date of Government Version: 10/21/1993
Date Data Arrived at EDR: 11/01/1993
Date Made Active in Reports: 11/19/1993
Number of Days to Update: 18

Source: State Water Resources Control Board
Telephone: 916-445-3846
Last EDR Contact: 06/21/2012
Next Scheduled EDR Contact: 10/08/2012
Data Release Frequency: No Update Planned

DRYCLEANERS: Cleaner Facilities

A list of drycleaner related facilities that have EPA ID numbers. These are facilities with certain SIC codes: power laundries, family and commercial; garment pressing and cleaner's agents; linen supply; coin-operated laundries and cleaning; drycleaning plants, except rugs; carpet and upholster cleaning; industrial launderers; laundry and garment services.

Date of Government Version: 01/19/2012
Date Data Arrived at EDR: 01/19/2012
Date Made Active in Reports: 02/21/2012
Number of Days to Update: 33

Source: Department of Toxic Substance Control
Telephone: 916-327-4498
Last EDR Contact: 09/05/2012
Next Scheduled EDR Contact: 12/24/2012
Data Release Frequency: Annually

WIP: Well Investigation Program Case List

Well Investigation Program case in the San Gabriel and San Fernando Valley area.

Date of Government Version: 07/03/2009
Date Data Arrived at EDR: 07/21/2009
Date Made Active in Reports: 08/03/2009
Number of Days to Update: 13

Source: Los Angeles Water Quality Control Board
Telephone: 213-576-6726
Last EDR Contact: 06/27/2012
Next Scheduled EDR Contact: 10/15/2012
Data Release Frequency: Varies

ENF: Enforcement Action Listing

A listing of Water Board Enforcement Actions. Formal is everything except Oral/Verbal Communication, Notice of Violation, Expedited Payment Letter, and Staff Enforcement Letter.

Date of Government Version: 08/15/2011
Date Data Arrived at EDR: 08/23/2011
Date Made Active in Reports: 10/03/2011
Number of Days to Update: 41

Source: State Water Resources Control Board
Telephone: 916-445-9379
Last EDR Contact: 09/05/2012
Next Scheduled EDR Contact: 11/12/2012
Data Release Frequency: Varies

HAZNET: Facility and Manifest Data

Facility and Manifest Data. The data is extracted from the copies of hazardous waste manifests received each year by the DTSC. The annual volume of manifests is typically 700,000 - 1,000,000 annually, representing approximately 350,000 - 500,000 shipments. Data are from the manifests submitted without correction, and therefore many contain some invalid values for data elements such as generator ID, TSD ID, waste category, and disposal method.

Date of Government Version: 12/31/2011
Date Data Arrived at EDR: 06/22/2012
Date Made Active in Reports: 07/06/2012
Number of Days to Update: 14

Source: California Environmental Protection Agency
Telephone: 916-255-1136
Last EDR Contact: 07/16/2012
Next Scheduled EDR Contact: 10/29/2012
Data Release Frequency: Annually

GOVERNMENT RECORDS SEARCHED / DATA CURRENCY TRACKING

EMI: Emissions Inventory Data

Toxics and criteria pollutant emissions data collected by the ARB and local air pollution agencies.

Date of Government Version: 12/31/2008	Source: California Air Resources Board
Date Data Arrived at EDR: 09/29/2010	Telephone: 916-322-2990
Date Made Active in Reports: 10/18/2010	Last EDR Contact: 06/29/2012
Number of Days to Update: 19	Next Scheduled EDR Contact: 10/08/2012
	Data Release Frequency: Varies

INDIAN RESERV: Indian Reservations

This map layer portrays Indian administered lands of the United States that have any area equal to or greater than 640 acres.

Date of Government Version: 12/31/2005	Source: USGS
Date Data Arrived at EDR: 12/08/2006	Telephone: 202-208-3710
Date Made Active in Reports: 01/11/2007	Last EDR Contact: 07/19/2012
Number of Days to Update: 34	Next Scheduled EDR Contact: 10/29/2012
	Data Release Frequency: Semi-Annually

SCRD DRYCLEANERS: State Coalition for Remediation of Drycleaners Listing

The State Coalition for Remediation of Drycleaners was established in 1998, with support from the U.S. EPA Office of Superfund Remediation and Technology Innovation. It is comprised of representatives of states with established drycleaner remediation programs. Currently the member states are Alabama, Connecticut, Florida, Illinois, Kansas, Minnesota, Missouri, North Carolina, Oregon, South Carolina, Tennessee, Texas, and Wisconsin.

Date of Government Version: 03/07/2011	Source: Environmental Protection Agency
Date Data Arrived at EDR: 03/09/2011	Telephone: 615-532-8599
Date Made Active in Reports: 05/02/2011	Last EDR Contact: 07/19/2012
Number of Days to Update: 54	Next Scheduled EDR Contact: 11/05/2012
	Data Release Frequency: Varies

US FIN ASSUR: Financial Assurance Information

All owners and operators of facilities that treat, store, or dispose of hazardous waste are required to provide proof that they will have sufficient funds to pay for the clean up, closure, and post-closure care of their facilities.

Date of Government Version: 05/24/2012	Source: Environmental Protection Agency
Date Data Arrived at EDR: 06/05/2012	Telephone: 202-566-1917
Date Made Active in Reports: 06/14/2012	Last EDR Contact: 08/14/2012
Number of Days to Update: 9	Next Scheduled EDR Contact: 12/03/2012
	Data Release Frequency: Quarterly

EPA WATCH LIST: EPA WATCH LIST

EPA maintains a "Watch List" to facilitate dialogue between EPA, state and local environmental agencies on enforcement matters relating to facilities with alleged violations identified as either significant or high priority. Being on the Watch List does not mean that the facility has actually violated the law only that an investigation by EPA or a state or local environmental agency has led those organizations to allege that an unproven violation has in fact occurred. Being on the Watch List does not represent a higher level of concern regarding the alleged violations that were detected, but instead indicates cases requiring additional dialogue between EPA, state and local agencies - primarily because of the length of time the alleged violation has gone unaddressed or unresolved.

Date of Government Version: 03/31/2012	Source: Environmental Protection Agency
Date Data Arrived at EDR: 05/17/2012	Telephone: 617-520-3000
Date Made Active in Reports: 06/14/2012	Last EDR Contact: 08/07/2012
Number of Days to Update: 28	Next Scheduled EDR Contact: 11/26/2012
	Data Release Frequency: Quarterly

PRP: Potentially Responsible Parties

A listing of verified Potentially Responsible Parties

GOVERNMENT RECORDS SEARCHED / DATA CURRENCY TRACKING

Date of Government Version: 02/27/2012
Date Data Arrived at EDR: 04/04/2012
Date Made Active in Reports: 05/15/2012
Number of Days to Update: 41

Source: EPA
Telephone: 202-564-6023
Last EDR Contact: 07/02/2012
Next Scheduled EDR Contact: 10/15/2012
Data Release Frequency: Quarterly

FEDLAND: Federal and Indian Lands

Federally and Indian administrated lands of the United States. Lands included are administrated by: Army Corps of Engineers, Bureau of Reclamation, National Wild and Scenic River, National Wildlife Refuge, Public Domain Land, Wilderness, Wilderness Study Area, Wildlife Management Area, Bureau of Indian Affairs, Bureau of Land Management, Department of Justice, Forest Service, Fish and Wildlife Service, National Park Service.

Date of Government Version: 12/31/2005
Date Data Arrived at EDR: 02/06/2006
Date Made Active in Reports: 01/11/2007
Number of Days to Update: 339

Source: U.S. Geological Survey
Telephone: 888-275-8747
Last EDR Contact: 07/19/2012
Next Scheduled EDR Contact: 10/29/2012
Data Release Frequency: N/A

2020 COR ACTION: 2020 Corrective Action Program List

The EPA has set ambitious goals for the RCRA Corrective Action program by creating the 2020 Corrective Action Universe. This RCRA cleanup baseline includes facilities expected to need corrective action. The 2020 universe contains a wide variety of sites. Some properties are heavily contaminated while others were contaminated but have since been cleaned up. Still others have not been fully investigated yet, and may require little or no remediation. Inclusion in the 2020 Universe does not necessarily imply failure on the part of a facility to meet its RCRA obligations.

Date of Government Version: 11/11/2011
Date Data Arrived at EDR: 05/18/2012
Date Made Active in Reports: 05/25/2012
Number of Days to Update: 7

Source: Environmental Protection Agency
Telephone: 703-308-4044
Last EDR Contact: 08/16/2012
Next Scheduled EDR Contact: 11/26/2012
Data Release Frequency: Varies

FINANCIAL ASSURANCE 1: Financial Assurance Information Listing

Financial Assurance information

Date of Government Version: 03/01/2007
Date Data Arrived at EDR: 06/01/2007
Date Made Active in Reports: 06/29/2007
Number of Days to Update: 28

Source: Department of Toxic Substances Control
Telephone: 916-255-3628
Last EDR Contact: 08/03/2012
Next Scheduled EDR Contact: 11/12/2012
Data Release Frequency: Varies

FINANCIAL ASSURANCE 2: Financial Assurance Information Listing

A listing of financial assurance information for solid waste facilities. Financial assurance is intended to ensure that resources are available to pay for the cost of closure, post-closure care, and corrective measures if the owner or operator of a regulated facility is unable or unwilling to pay.

Date of Government Version: 05/23/2012
Date Data Arrived at EDR: 05/24/2012
Date Made Active in Reports: 07/06/2012
Number of Days to Update: 43

Source: California Integrated Waste Management Board
Telephone: 916-341-6066
Last EDR Contact: 08/14/2012
Next Scheduled EDR Contact: 12/03/2012
Data Release Frequency: Varies

HWP: EnviroStor Permitted Facilities Listing

Detailed information on permitted hazardous waste facilities and corrective action ("cleanups") tracked in EnviroStor.

Date of Government Version: 05/31/2012
Date Data Arrived at EDR: 06/01/2012
Date Made Active in Reports: 07/31/2012
Number of Days to Update: 60

Source: Department of Toxic Substances Control
Telephone: 916-323-3400
Last EDR Contact: 08/28/2012
Next Scheduled EDR Contact: 12/10/2012
Data Release Frequency: Quarterly

GOVERNMENT RECORDS SEARCHED / DATA CURRENCY TRACKING

HWT: Registered Hazardous Waste Transporter Database

A listing of hazardous waste transporters. In California, unless specifically exempted, it is unlawful for any person to transport hazardous wastes unless the person holds a valid registration issued by DTSC. A hazardous waste transporter registration is valid for one year and is assigned a unique registration number.

Date of Government Version: 07/16/2012	Source: Department of Toxic Substances Control
Date Data Arrived at EDR: 07/17/2012	Telephone: 916-440-7145
Date Made Active in Reports: 09/06/2012	Last EDR Contact: 07/17/2012
Number of Days to Update: 51	Next Scheduled EDR Contact: 10/29/2012
	Data Release Frequency: Quarterly

COAL ASH EPA: Coal Combustion Residues Surface Impoundments List

A listing of coal combustion residues surface impoundments with high hazard potential ratings.

Date of Government Version: 08/17/2010	Source: Environmental Protection Agency
Date Data Arrived at EDR: 01/03/2011	Telephone: N/A
Date Made Active in Reports: 03/21/2011	Last EDR Contact: 06/12/2012
Number of Days to Update: 77	Next Scheduled EDR Contact: 09/24/2012
	Data Release Frequency: Varies

COAL ASH DOE: Sleam-Electric Plan Operation Data

A listing of power plants that store ash in surface ponds.

Date of Government Version: 12/31/2005	Source: Department of Energy
Date Data Arrived at EDR: 08/07/2009	Telephone: 202-586-8719
Date Made Active in Reports: 10/22/2009	Last EDR Contact: 07/16/2012
Number of Days to Update: 76	Next Scheduled EDR Contact: 10/29/2012
	Data Release Frequency: Varies

MWMP: Medical Waste Management Program Listing

The Medical Waste Management Program (MWMP) ensures the proper handling and disposal of medical waste by permitting and inspecting medical waste Offsite Treatment Facilities (PDF) and Transfer Stations (PDF) throughout the state. MWMP also oversees all Medical Waste Transporters.

Date of Government Version: 06/01/2012	Source: Department of Public Health
Date Data Arrived at EDR: 06/12/2012	Telephone: 916-558-1784
Date Made Active in Reports: 07/06/2012	Last EDR Contact: 09/10/2012
Number of Days to Update: 24	Next Scheduled EDR Contact: 12/24/2012
	Data Release Frequency: Varies

PCB TRANSFORMER: PCB Transformer Registration Database

The database of PCB transformer registrations that includes all PCB registration submittals.

Date of Government Version: 02/01/2011	Source: Environmental Protection Agency
Date Data Arrived at EDR: 10/19/2011	Telephone: 202-566-0517
Date Made Active in Reports: 01/10/2012	Last EDR Contact: 08/03/2012
Number of Days to Update: 83	Next Scheduled EDR Contact: 11/12/2012
	Data Release Frequency: Varies

PROC: Certified Processors Database

A listing of certified processors.

Date of Government Version: 06/11/2012	Source: Department of Conservation
Date Data Arrived at EDR: 06/14/2012	Telephone: 916-323-3836
Date Made Active in Reports: 07/06/2012	Last EDR Contact: 06/14/2012
Number of Days to Update: 22	Next Scheduled EDR Contact: 10/01/2012
	Data Release Frequency: Quarterly

GOVERNMENT RECORDS SEARCHED / DATA CURRENCY TRACKING

EDR PROPRIETARY RECORDS

EDR Proprietary Records

Manufactured Gas Plants: EDR Proprietary Manufactured Gas Plants

The EDR Proprietary Manufactured Gas Plant Database includes records of coal gas plants (manufactured gas plants) compiled by EDR's researchers. Manufactured gas sites were used in the United States from the 1800's to 1950's to produce a gas that could be distributed and used as fuel. These plants used whale oil, rosin, coal, or a mixture of coal, oil, and water that also produced a significant amount of waste. Many of the byproducts of the gas production, such as coal tar (oily waste containing volatile and non-volatile chemicals), sludges, oils and other compounds are potentially hazardous to human health and the environment. The byproduct from this process was frequently disposed of directly at the plant site and can remain or spread slowly, serving as a continuous source of soil and groundwater contamination.

Date of Government Version: N/A
Date Data Arrived at EDR: N/A
Date Made Active in Reports: N/A
Number of Days to Update: N/A

Source: EDR, Inc.
Telephone: N/A
Last EDR Contact: N/A
Next Scheduled EDR Contact: N/A
Data Release Frequency: No Update Planned

EDR Historical Auto Stations: EDR Proprietary Historic Gas Stations

EDR has searched selected national collections of business directories and has collected listings of potential gas station/filling station/service station sites that were available to EDR researchers. EDR's review was limited to those categories of sources that might, in EDR's opinion, include gas station/filling station/service station establishments. The categories reviewed included, but were not limited to gas, gas station, gasoline station, filling station, auto, automobile repair, auto service station, service station, etc.

Date of Government Version: N/A
Date Data Arrived at EDR: N/A
Date Made Active in Reports: N/A
Number of Days to Update: N/A

Source: EDR, Inc.
Telephone: N/A
Last EDR Contact: N/A
Next Scheduled EDR Contact: N/A
Data Release Frequency: Varies

EDR Historical Cleaners: EDR Proprietary Historic Dry Cleaners

EDR has searched selected national collections of business directories and has collected listings of potential dry cleaner sites that were available to EDR researchers. EDR's review was limited to those categories of sources that might, in EDR's opinion, include dry cleaning establishments. The categories reviewed included, but were not limited to dry cleaners, cleaners, laundry, laundromat, cleaning/laundry, wash & dry etc.

Date of Government Version: N/A
Date Data Arrived at EDR: N/A
Date Made Active in Reports: N/A
Number of Days to Update: N/A

Source: EDR, Inc.
Telephone: N/A
Last EDR Contact: N/A
Next Scheduled EDR Contact: N/A
Data Release Frequency: Varies

COUNTY RECORDS

ALAMEDA COUNTY:

Contaminated Sites

A listing of contaminated sites overseen by the Toxic Release Program (oil and groundwater contamination from chemical releases and spills) and the Leaking Underground Storage Tank Program (soil and ground water contamination from leaking petroleum USTs).

Date of Government Version: 04/03/2012
Date Data Arrived at EDR: 04/04/2012
Date Made Active in Reports: 05/08/2012
Number of Days to Update: 34

Source: Alameda County Environmental Health Services
Telephone: 510-567-6700
Last EDR Contact: 06/27/2012
Next Scheduled EDR Contact: 10/15/2012
Data Release Frequency: Semi-Annually

GOVERNMENT RECORDS SEARCHED / DATA CURRENCY TRACKING

Underground Tanks

Underground storage tank sites located in Alameda county.

Date of Government Version: 04/03/2012
Date Data Arrived at EDR: 04/04/2012
Date Made Active in Reports: 05/08/2012
Number of Days to Update: 34

Source: Alameda County Environmental Health Services
Telephone: 510-567-6700
Last EDR Contact: 06/27/2012
Next Scheduled EDR Contact: 10/15/2012
Data Release Frequency: Semi-Annually

CONTRA COSTA COUNTY:

Site List

List includes sites from the underground tank, hazardous waste generator and business plan/2185 programs.

Date of Government Version: 06/13/2012
Date Data Arrived at EDR: 06/14/2012
Date Made Active in Reports: 07/06/2012
Number of Days to Update: 22

Source: Contra Costa Health Services Department
Telephone: 925-646-2286
Last EDR Contact: 08/06/2012
Next Scheduled EDR Contact: 11/19/2012
Data Release Frequency: Semi-Annually

KERN COUNTY:

Underground Storage Tank Sites & Tank Listing

Kern County Sites and Tanks Listing.

Date of Government Version: 08/31/2010
Date Data Arrived at EDR: 09/01/2010
Date Made Active in Reports: 09/30/2010
Number of Days to Update: 29

Source: Kern County Environment Health Services Department
Telephone: 661-862-8700
Last EDR Contact: 08/16/2012
Next Scheduled EDR Contact: 11/26/2012
Data Release Frequency: Quarterly

LOS ANGELES COUNTY:

San Gabriel Valley Areas of Concern

San Gabriel Valley areas where VOC contamination is at or above the MCL as designated by region 9 EPA office.

Date of Government Version: 03/30/2009
Date Data Arrived at EDR: 03/31/2009
Date Made Active in Reports: 10/23/2009
Number of Days to Update: 206

Source: EPA Region 9
Telephone: 415-972-3178
Last EDR Contact: 06/21/2012
Next Scheduled EDR Contact: 10/09/2012
Data Release Frequency: No Update Planned

HMS: Street Number List

Industrial Waste and Underground Storage Tank Sites.

Date of Government Version: 03/29/2012
Date Data Arrived at EDR: 05/29/2012
Date Made Active in Reports: 06/21/2012
Number of Days to Update: 23

Source: Department of Public Works
Telephone: 626-458-3517
Last EDR Contact: 07/16/2012
Next Scheduled EDR Contact: 10/26/2012
Data Release Frequency: Semi-Annually

List of Solid Waste Facilities

Solid Waste Facilities in Los Angeles County.

Date of Government Version: 07/23/2012
Date Data Arrived at EDR: 07/26/2012
Date Made Active in Reports: 09/06/2012
Number of Days to Update: 42

Source: La County Department of Public Works
Telephone: 818-458-5185
Last EDR Contact: 07/26/2012
Next Scheduled EDR Contact: 11/05/2012
Data Release Frequency: Varies

GOVERNMENT RECORDS SEARCHED / DATA CURRENCY TRACKING

City of Los Angeles Landfills

Landfills owned and maintained by the City of Los Angeles.

Date of Government Version: 03/05/2009	Source: Engineering & Construction Division
Date Data Arrived at EDR: 03/10/2009	Telephone: 213-473-7869
Date Made Active in Reports: 04/08/2009	Last EDR Contact: 08/29/2012
Number of Days to Update: 29	Next Scheduled EDR Contact: 12/03/2012
	Data Release Frequency: Varies

Site Mitigation List

Industrial sites that have had some sort of spill or complaint.

Date of Government Version: 12/29/2011	Source: Community Health Services
Date Data Arrived at EDR: 02/02/2012	Telephone: 323-890-7806
Date Made Active in Reports: 02/21/2012	Last EDR Contact: 07/17/2012
Number of Days to Update: 19	Next Scheduled EDR Contact: 11/05/2012
	Data Release Frequency: Annually

City of El Segundo Underground Storage Tank

Underground storage tank sites located in El Segundo city.

Date of Government Version: 04/26/2012	Source: City of El Segundo Fire Department
Date Data Arrived at EDR: 05/01/2012	Telephone: 310-524-2236
Date Made Active in Reports: 05/24/2012	Last EDR Contact: 07/17/2012
Number of Days to Update: 23	Next Scheduled EDR Contact: 11/05/2012
	Data Release Frequency: Semi-Annually

City of Long Beach Underground Storage Tank

Underground storage tank sites located in the city of Long Beach.

Date of Government Version: 03/28/2003	Source: City of Long Beach Fire Department
Date Data Arrived at EDR: 10/23/2003	Telephone: 562-570-2563
Date Made Active in Reports: 11/26/2003	Last EDR Contact: 07/26/2012
Number of Days to Update: 34	Next Scheduled EDR Contact: 11/12/2012
	Data Release Frequency: Annually

City of Torrance Underground Storage Tank

Underground storage tank sites located in the city of Torrance.

Date of Government Version: 07/12/2012	Source: City of Torrance Fire Department
Date Data Arrived at EDR: 07/23/2012	Telephone: 310-618-2973
Date Made Active in Reports: 08/02/2012	Last EDR Contact: 07/12/2012
Number of Days to Update: 10	Next Scheduled EDR Contact: 10/29/2012
	Data Release Frequency: Semi-Annually

MARIN COUNTY:

Underground Storage Tank Sites

Currently permitted USTs in Marin County.

Date of Government Version: 05/22/2012	Source: Public Works Department Waste Management
Date Data Arrived at EDR: 05/29/2012	Telephone: 415-499-6647
Date Made Active in Reports: 07/06/2012	Last EDR Contact: 07/23/2012
Number of Days to Update: 38	Next Scheduled EDR Contact: 10/22/2012
	Data Release Frequency: Semi-Annually

NAPA COUNTY:

GOVERNMENT RECORDS SEARCHED / DATA CURRENCY TRACKING

Sites With Reported Contamination

A listing of leaking underground storage tank sites located in Napa county.

Date of Government Version: 12/05/2011	Source: Napa County Department of Environmental Management
Date Data Arrived at EDR: 12/06/2011	Telephone: 707-253-4269
Date Made Active in Reports: 02/07/2012	Last EDR Contact: 08/29/2012
Number of Days to Update: 63	Next Scheduled EDR Contact: 12/17/2012
	Data Release Frequency: No Update Planned

Closed and Operating Underground Storage Tank Sites

Underground storage tank sites located in Napa county.

Date of Government Version: 01/15/2008	Source: Napa County Department of Environmental Management
Date Data Arrived at EDR: 01/16/2008	Telephone: 707-253-4269
Date Made Active in Reports: 02/08/2008	Last EDR Contact: 12/05/2012
Number of Days to Update: 23	Next Scheduled EDR Contact: 12/17/2012
	Data Release Frequency: No Update Planned

ORANGE COUNTY:

List of Industrial Site Cleanups

Petroleum and non-petroleum spills.

Date of Government Version: 08/02/2012	Source: Health Care Agency
Date Data Arrived at EDR: 08/13/2012	Telephone: 714-834-3446
Date Made Active in Reports: 09/06/2012	Last EDR Contact: 08/07/2012
Number of Days to Update: 24	Next Scheduled EDR Contact: 11/26/2012
	Data Release Frequency: Annually

List of Underground Storage Tank Cleanups

Orange County Underground Storage Tank Cleanups (LUST).

Date of Government Version: 08/02/2012	Source: Health Care Agency
Date Data Arrived at EDR: 08/13/2012	Telephone: 714-834-3446
Date Made Active in Reports: 09/06/2012	Last EDR Contact: 08/07/2012
Number of Days to Update: 24	Next Scheduled EDR Contact: 11/26/2012
	Data Release Frequency: Quarterly

List of Underground Storage Tank Facilities

Orange County Underground Storage Tank Facilities (UST).

Date of Government Version: 05/01/2012	Source: Health Care Agency
Date Data Arrived at EDR: 05/17/2012	Telephone: 714-834-3446
Date Made Active in Reports: 05/24/2012	Last EDR Contact: 08/07/2012
Number of Days to Update: 7	Next Scheduled EDR Contact: 11/26/2012
	Data Release Frequency: Quarterly

PLACER COUNTY:

Master List of Facilities

List includes aboveground tanks, underground tanks and cleanup sites.

Date of Government Version: 06/12/2012	Source: Placer County Health and Human Services
Date Data Arrived at EDR: 06/13/2012	Telephone: 530-889-7312
Date Made Active in Reports: 07/06/2012	Last EDR Contact: 09/05/2012
Number of Days to Update: 23	Next Scheduled EDR Contact: 12/24/2012
	Data Release Frequency: Semi-Annually

RIVERSIDE COUNTY:

GOVERNMENT RECORDS SEARCHED / DATA CURRENCY TRACKING

Listing of Underground Tank Cleanup Sites

Riverside County Underground Storage Tank Cleanup Sites (LUST).

Date of Government Version: 07/18/2012	Source: Department of Environmental Health
Date Data Arrived at EDR: 07/19/2012	Telephone: 951-358-5055
Date Made Active in Reports: 09/06/2012	Last EDR Contact: 06/25/2012
Number of Days to Update: 49	Next Scheduled EDR Contact: 10/08/2012
	Data Release Frequency: Quarterly

Underground Storage Tank Tank List

Underground storage tank sites located in Riverside county.

Date of Government Version: 07/18/2012	Source: Department of Environmental Health
Date Data Arrived at EDR: 07/19/2012	Telephone: 951-358-5055
Date Made Active in Reports: 08/06/2012	Last EDR Contact: 06/25/2012
Number of Days to Update: 18	Next Scheduled EDR Contact: 10/08/2012
	Data Release Frequency: Quarterly

SACRAMENTO COUNTY:

Toxic Site Clean-Up List

List of sites where unauthorized releases of potentially hazardous materials have occurred.

Date of Government Version: 02/07/2012	Source: Sacramento County Environmental Management
Date Data Arrived at EDR: 04/16/2012	Telephone: 916-875-8406
Date Made Active in Reports: 05/08/2012	Last EDR Contact: 07/13/2012
Number of Days to Update: 22	Next Scheduled EDR Contact: 10/22/2012
	Data Release Frequency: Quarterly

Master Hazardous Materials Facility List

Any business that has hazardous materials on site - hazardous material storage sites, underground storage tanks, waste generators.

Date of Government Version: 02/02/2012	Source: Sacramento County Environmental Management
Date Data Arrived at EDR: 04/17/2012	Telephone: 916-875-8406
Date Made Active in Reports: 05/08/2012	Last EDR Contact: 07/13/2012
Number of Days to Update: 21	Next Scheduled EDR Contact: 10/22/2012
	Data Release Frequency: Quarterly

SAN BERNARDINO COUNTY:

Hazardous Material Permits

This listing includes underground storage tanks, medical waste handlers/generators, hazardous materials handlers, hazardous waste generators, and waste oil generators/handlers.

Date of Government Version: 05/30/2012	Source: San Bernardino County Fire Department Hazardous Materials Division
Date Data Arrived at EDR: 05/31/2012	Telephone: 909-387-3041
Date Made Active in Reports: 07/06/2012	Last EDR Contact: 08/13/2012
Number of Days to Update: 36	Next Scheduled EDR Contact: 11/26/2012
	Data Release Frequency: Quarterly

SAN DIEGO COUNTY:

Hazardous Materials Management Division Database

The database includes: HE58 - This report contains the business name, site address, business phone number, establishment 'H' permit number, type of permit, and the business status. HE17 - In addition to providing the same information provided in the HE58 listing, HE17 provides inspection dates, violations received by the establishment, hazardous waste generated, the quantity, method of storage, treatment/disposal of waste and the hauler, and information on underground storage tanks. Unauthorized Release List - Includes a summary of environmental contamination cases in San Diego County (underground tank cases, non-tank cases, groundwater contamination, and soil contamination are included.)

GOVERNMENT RECORDS SEARCHED / DATA CURRENCY TRACKING

Date of Government Version: 09/09/2010
Date Data Arrived at EDR: 09/15/2010
Date Made Active in Reports: 09/29/2010
Number of Days to Update: 14

Source: Hazardous Materials Management Division
Telephone: 619-338-2268
Last EDR Contact: 09/05/2012
Next Scheduled EDR Contact: 12/24/2012
Data Release Frequency: Quarterly

Solid Waste Facilities

San Diego County Solid Waste Facilities.

Date of Government Version: 10/31/2011
Date Data Arrived at EDR: 11/04/2011
Date Made Active in Reports: 12/13/2011
Number of Days to Update: 39

Source: Department of Health Services
Telephone: 619-338-2209
Last EDR Contact: 07/26/2012
Next Scheduled EDR Contact: 11/12/2012
Data Release Frequency: Varies

Environmental Case Listing

The listing contains all underground tank release cases and projects pertaining to properties contaminated with hazardous substances that are actively under review by the Site Assessment and Mitigation Program.

Date of Government Version: 03/23/2010
Date Data Arrived at EDR: 06/15/2010
Date Made Active in Reports: 07/09/2010
Number of Days to Update: 24

Source: San Diego County Department of Environmental Health
Telephone: 619-338-2371
Last EDR Contact: 09/05/2012
Next Scheduled EDR Contact: 12/24/2012
Data Release Frequency: No Update Planned

SAN FRANCISCO COUNTY:

Local Oversight Facilities

A listing of leaking underground storage tank sites located in San Francisco county.

Date of Government Version: 09/19/2008
Date Data Arrived at EDR: 09/19/2008
Date Made Active in Reports: 09/29/2008
Number of Days to Update: 10

Source: Department Of Public Health San Francisco County
Telephone: 415-252-3920
Last EDR Contact: 08/07/2012
Next Scheduled EDR Contact: 11/26/2012
Data Release Frequency: Quarterly

Underground Storage Tank Information

Underground storage tank sites located in San Francisco county.

Date of Government Version: 11/29/2010
Date Data Arrived at EDR: 03/10/2011
Date Made Active in Reports: 03/15/2011
Number of Days to Update: 5

Source: Department of Public Health
Telephone: 415-252-3920
Last EDR Contact: 08/07/2012
Next Scheduled EDR Contact: 11/26/2012
Data Release Frequency: Quarterly

SAN JOAQUIN COUNTY:

San Joaquin Co. UST

A listing of underground storage tank locations in San Joaquin county.

Date of Government Version: 06/25/2012
Date Data Arrived at EDR: 06/27/2012
Date Made Active in Reports: 07/31/2012
Number of Days to Update: 34

Source: Environmental Health Department
Telephone: N/A
Last EDR Contact: 06/21/2012
Next Scheduled EDR Contact: 10/08/2012
Data Release Frequency: Semi-Annually

SAN MATEO COUNTY:

GOVERNMENT RECORDS SEARCHED / DATA CURRENCY TRACKING

Business Inventory

List includes Hazardous Materials Business Plan, hazardous waste generators, and underground storage tanks.

Date of Government Version: 07/09/2012
Date Data Arrived at EDR: 07/16/2012
Date Made Active in Reports: 09/06/2012
Number of Days to Update: 52

Source: San Mateo County Environmental Health Services Division
Telephone: 650-363-1921
Last EDR Contact: 06/17/2012
Next Scheduled EDR Contact: 10/01/2012
Data Release Frequency: Annually

Fuel Leak List

A listing of leaking underground storage tank sites located in San Mateo county.

Date of Government Version: 06/19/2012
Date Data Arrived at EDR: 06/20/2012
Date Made Active in Reports: 07/06/2012
Number of Days to Update: 16

Source: San Mateo County Environmental Health Services Division
Telephone: 650-363-1921
Last EDR Contact: 06/18/2012
Next Scheduled EDR Contact: 10/01/2012
Data Release Frequency: Semi-Annually

SANTA CLARA COUNTY:

HIST LUST - Fuel Leak Site Activity Report

A listing of open and closed leaking underground storage tanks. This listing is no longer updated by the county. Leaking underground storage tanks are now handled by the Department of Environmental Health.

Date of Government Version: 03/29/2005
Date Data Arrived at EDR: 03/30/2005
Date Made Active in Reports: 04/21/2005
Number of Days to Update: 22

Source: Santa Clara Valley Water District
Telephone: 408-265-2600
Last EDR Contact: 03/23/2009
Next Scheduled EDR Contact: 06/22/2009
Data Release Frequency: No Update Planned

LOP Listing

A listing of leaking underground storage tanks located in Santa Clara county.

Date of Government Version: 06/04/2012
Date Data Arrived at EDR: 06/08/2012
Date Made Active in Reports: 07/06/2012
Number of Days to Update: 28

Source: Department of Environmental Health
Telephone: 408-918-3417
Last EDR Contact: 09/04/2012
Next Scheduled EDR Contact: 12/17/2012
Data Release Frequency: Annually

Hazardous Material Facilities

Hazardous material facilities, including underground storage tank sites.

Date of Government Version: 05/15/2012
Date Data Arrived at EDR: 05/15/2012
Date Made Active in Reports: 05/25/2012
Number of Days to Update: 10

Source: City of San Jose Fire Department
Telephone: 408-535-7694
Last EDR Contact: 08/07/2012
Next Scheduled EDR Contact: 11/26/2012
Data Release Frequency: Annually

SOLANO COUNTY:

Leaking Underground Storage Tanks

A listing of leaking underground storage tank sites located in Solano county.

Date of Government Version: 06/18/2012
Date Data Arrived at EDR: 06/21/2012
Date Made Active in Reports: 07/06/2012
Number of Days to Update: 15

Source: Solano County Department of Environmental Management
Telephone: 707-784-6770
Last EDR Contact: 06/15/2012
Next Scheduled EDR Contact: 10/01/2012
Data Release Frequency: Quarterly

GOVERNMENT RECORDS SEARCHED / DATA CURRENCY TRACKING

Underground Storage Tanks

Underground storage tank sites located in Solano county.

Date of Government Version: 06/18/2012
Date Data Arrived at EDR: 06/22/2012
Date Made Active in Reports: 07/06/2012
Number of Days to Update: 14

Source: Solano County Department of Environmental Management
Telephone: 707-784-6770
Last EDR Contact: 06/15/2012
Next Scheduled EDR Contact: 10/01/2012
Data Release Frequency: Quarterly

SONOMA COUNTY:

Leaking Underground Storage Tank Sites

A listing of leaking underground storage tank sites located in Sonoma county.

Date of Government Version: 03/31/2012
Date Data Arrived at EDR: 06/29/2012
Date Made Active in Reports: 08/09/2012
Number of Days to Update: 41

Source: Department of Health Services
Telephone: 707-565-6565
Last EDR Contact: 06/27/2012
Next Scheduled EDR Contact: 10/15/2012
Data Release Frequency: Quarterly

SUTTER COUNTY:

Underground Storage Tanks

Underground storage tank sites located in Sutter county.

Date of Government Version: 06/11/2012
Date Data Arrived at EDR: 06/12/2012
Date Made Active in Reports: 07/06/2012
Number of Days to Update: 24

Source: Sutter County Department of Agriculture
Telephone: 530-822-7500
Last EDR Contact: 09/05/2012
Next Scheduled EDR Contact: 12/24/2012
Data Release Frequency: Semi-Annually

VENTURA COUNTY:

Business Plan, Hazardous Waste Producers, and Operating Underground Tanks

The BWT list indicates by site address whether the Environmental Health Division has Business Plan (B), Waste Producer (W), and/or Underground Tank (T) information.

Date of Government Version: 03/30/2012
Date Data Arrived at EDR: 05/25/2012
Date Made Active in Reports: 07/06/2012
Number of Days to Update: 42

Source: Ventura County Environmental Health Division
Telephone: 805-654-2813
Last EDR Contact: 08/24/2012
Next Scheduled EDR Contact: 12/03/2012
Data Release Frequency: Quarterly

Inventory of Illegal Abandoned and Inactive Sites

Ventura County Inventory of Closed, Illegal Abandoned, and Inactive Sites.

Date of Government Version: 12/01/2011
Date Data Arrived at EDR: 12/01/2011
Date Made Active in Reports: 01/19/2012
Number of Days to Update: 49

Source: Environmental Health Division
Telephone: 805-654-2813
Last EDR Contact: 07/03/2012
Next Scheduled EDR Contact: 10/22/2012
Data Release Frequency: Annually

Listing of Underground Tank Cleanup Sites

Ventura County Underground Storage Tank Cleanup Sites (LUST).

Date of Government Version: 05/29/2008
Date Data Arrived at EDR: 06/24/2008
Date Made Active in Reports: 07/31/2008
Number of Days to Update: 37

Source: Environmental Health Division
Telephone: 805-654-2813
Last EDR Contact: 08/14/2012
Next Scheduled EDR Contact: 12/03/2012
Data Release Frequency: Quarterly

GOVERNMENT RECORDS SEARCHED / DATA CURRENCY TRACKING

Medical Waste Program List

To protect public health and safety and the environment from potential exposure to disease causing agents, the Environmental Health Division Medical Waste Program regulates the generation, handling, storage, treatment and disposal of medical waste throughout the County.

Date of Government Version: 06/28/2012	Source: Ventura County Resource Management Agency
Date Data Arrived at EDR: 08/02/2012	Telephone: 805-654-2813
Date Made Active in Reports: 09/06/2012	Last EDR Contact: 07/30/2012
Number of Days to Update: 35	Next Scheduled EDR Contact: 11/12/2012
	Data Release Frequency: Quarterly

Underground Tank Closed Sites List

Ventura County Operating Underground Storage Tank Sites (UST)/Underground Tank Closed Sites List.

Date of Government Version: 06/27/2012	Source: Environmental Health Division
Date Data Arrived at EDR: 06/29/2012	Telephone: 805-654-2813
Date Made Active in Reports: 07/31/2012	Last EDR Contact: 06/27/2012
Number of Days to Update: 32	Next Scheduled EDR Contact: 10/01/2012
	Data Release Frequency: Quarterly

YOLO COUNTY:

Underground Storage Tank Comprehensive Facility Report

Underground storage tank sites located in Yolo county.

Date of Government Version: 06/29/2012	Source: Yolo County Department of Health
Date Data Arrived at EDR: 07/09/2012	Telephone: 530-666-8646
Date Made Active in Reports: 08/02/2012	Last EDR Contact: 06/21/2012
Number of Days to Update: 24	Next Scheduled EDR Contact: 10/08/2012
	Data Release Frequency: Annually

OTHER DATABASE(S)

Depending on the geographic area covered by this report, the data provided in these specialty databases may or may not be complete. For example, the existence of wetlands information data in a specific report does not mean that all wetlands in the area covered by the report are included. Moreover, the absence of any reported wetlands information does not necessarily mean that wetlands do not exist in the area covered by the report.

CT MANIFEST: Hazardous Waste Manifest Data

Facility and manifest data. Manifest is a document that lists and tracks hazardous waste from the generator through transporters to a tsd facility.

Date of Government Version: 05/21/2012	Source: Department of Energy & Environmental Protection
Date Data Arrived at EDR: 05/22/2012	Telephone: 860-424-3375
Date Made Active in Reports: 05/31/2012	Last EDR Contact: 08/20/2012
Number of Days to Update: 9	Next Scheduled EDR Contact: 12/03/2012
	Data Release Frequency: Annually

NJ MANIFEST: Manifest Information

Hazardous waste manifest information.

Date of Government Version: 12/31/2011	Source: Department of Environmental Protection
Date Data Arrived at EDR: 07/19/2012	Telephone: N/A
Date Made Active in Reports: 08/28/2012	Last EDR Contact: 07/19/2012
Number of Days to Update: 40	Next Scheduled EDR Contact: 10/29/2012
	Data Release Frequency: Annually

GOVERNMENT RECORDS SEARCHED / DATA CURRENCY TRACKING

NY MANIFEST: Facility and Manifest Data

Manifest is a document that lists and tracks hazardous waste from the generator through transporters to a TSD facility.

Date of Government Version: 05/01/2012
Date Data Arrived at EDR: 05/09/2012
Date Made Active in Reports: 06/14/2012
Number of Days to Update: 36

Source: Department of Environmental Conservation
Telephone: 518-402-8651
Last EDR Contact: 08/09/2012
Next Scheduled EDR Contact: 11/19/2012
Data Release Frequency: Annually

PA MANIFEST: Manifest Information

Hazardous waste manifest information.

Date of Government Version: 12/31/2010
Date Data Arrived at EDR: 04/27/2012
Date Made Active in Reports: 06/05/2012
Number of Days to Update: 39

Source: Department of Environmental Protection
Telephone: 717-783-8990
Last EDR Contact: 07/19/2012
Next Scheduled EDR Contact: 11/05/2012
Data Release Frequency: Annually

RI MANIFEST: Manifest information

Hazardous waste manifest information

Date of Government Version: 12/31/2011
Date Data Arrived at EDR: 06/22/2012
Date Made Active in Reports: 07/31/2012
Number of Days to Update: 39

Source: Department of Environmental Management
Telephone: 401-222-2797
Last EDR Contact: 08/23/2012
Next Scheduled EDR Contact: 12/10/2012
Data Release Frequency: Annually

WI MANIFEST: Manifest Information

Hazardous waste manifest information.

Date of Government Version: 12/31/2010
Date Data Arrived at EDR: 08/19/2011
Date Made Active in Reports: 09/15/2011
Number of Days to Update: 27

Source: Department of Natural Resources
Telephone: N/A
Last EDR Contact: 07/16/2012
Next Scheduled EDR Contact: 10/01/2012
Data Release Frequency: Annually

Oil/Gas Pipelines: This data was obtained by EDR from the USGS in 1994. It is referred to by USGS as GeoData Digital Line Graphs from 1:100,000-Scale Maps. It was extracted from the transportation category including some oil, but primarily gas pipelines.

Electric Power Transmission Line Data

Source: Rextag Strategies Corp.
Telephone: (281) 769-2247

U.S. Electric Transmission and Power Plants Systems Digital GIS Data

Sensitive Receptors: There are individuals deemed sensitive receptors due to their fragile immune systems and special sensitivity to environmental discharges. These sensitive receptors typically include the elderly, the sick, and children. While the location of all sensitive receptors cannot be determined, EDR indicates those buildings and facilities - schools, daycares, hospitals, medical centers, and nursing homes - where individuals who are sensitive receptors are likely to be located.

AHA Hospitals:

Source: American Hospital Association, Inc.
Telephone: 312-280-5991

The database includes a listing of hospitals based on the American Hospital Association's annual survey of hospitals.

Medical Centers: Provider of Services Listing

Source: Centers for Medicare & Medicaid Services
Telephone: 410-786-3000

A listing of hospitals with Medicare provider number, produced by Centers of Medicare & Medicaid Services, a federal agency within the U.S. Department of Health and Human Services.

Nursing Homes

Source: National Institutes of Health
Telephone: 301-594-6248

Information on Medicare and Medicaid certified nursing homes in the United States.

GOVERNMENT RECORDS SEARCHED / DATA CURRENCY TRACKING

Public Schools

Source: National Center for Education Statistics

Telephone: 202-502-7300

The National Center for Education Statistics' primary database on elementary and secondary public education in the United States. It is a comprehensive, annual, national statistical database of all public elementary and secondary schools and school districts, which contains data that are comparable across all states.

Private Schools

Source: National Center for Education Statistics

Telephone: 202-502-7300

The National Center for Education Statistics' primary database on private school locations in the United States.

Daycare Centers: Licensed Facilities

Source: Department of Social Services

Telephone: 916-657-4041

Flood Zone Data: This data, available in select counties across the country, was obtained by EDR in 2003 & 2011 from the Federal Emergency Management Agency (FEMA). Data depicts 100-year and 500-year flood zones as defined by FEMA.

NWI: National Wetlands Inventory. This data, available in select counties across the country, was obtained by EDR in 2002 and 2005 from the U.S. Fish and Wildlife Service.

Scanned Digital USGS 7.5' Topographic Map (DRG)

Source: United States Geologic Survey

A digital raster graphic (DRG) is a scanned image of a U.S. Geological Survey topographic map. The map images are made by scanning published paper maps on high-resolution scanners. The raster image is georeferenced and fit to the Universal Transverse Mercator (UTM) projection.

STREET AND ADDRESS INFORMATION

© 2010 Tele Atlas North America, Inc. All rights reserved. This material is proprietary and the subject of copyright protection and other intellectual property rights owned by or licensed to Tele Atlas North America, Inc. The use of this material is subject to the terms of a license agreement. You will be held liable for any unauthorized copying or disclosure of this material.

GEOCHECK[®] - PHYSICAL SETTING SOURCE ADDENDUM

TARGET PROPERTY ADDRESS

MALLARD CLUB - ALBANY
752 SAN PABLO AVENUE
ALBANY, CA 94706

TARGET PROPERTY COORDINATES

Latitude (North):	37.8924 - 37° 53' 32.64"
Longitude (West):	122.2999 - 122° 17' 59.64"
Universal Tranverse Mercator:	Zone 10
UTM X (Meters):	561558.5
UTM Y (Meters):	4193902.2
Elevation:	47 ft. above sea level

USGS TOPOGRAPHIC MAP

Target Property Map:	37122-H3 RICHMOND, CA
Most Recent Revision:	1999

EDR's GeoCheck Physical Setting Source Addendum is provided to assist the environmental professional in forming an opinion about the impact of potential contaminant migration.

Assessment of the impact of contaminant migration generally has two principal investigative components:

1. Groundwater flow direction, and
2. Groundwater flow velocity.

Groundwater flow direction may be impacted by surface topography, hydrology, hydrogeology, characteristics of the soil, and nearby wells. Groundwater flow velocity is generally impacted by the nature of the geologic strata.

GEOCHECK® - PHYSICAL SETTING SOURCE SUMMARY

GROUNDWATER FLOW DIRECTION INFORMATION

Groundwater flow direction for a particular site is best determined by a qualified environmental professional using site-specific well data. If such data is not reasonably ascertainable, it may be necessary to rely on other sources of information, such as surface topographic information, hydrologic information, hydrogeologic data collected on nearby properties, and regional groundwater flow information (from deep aquifers).

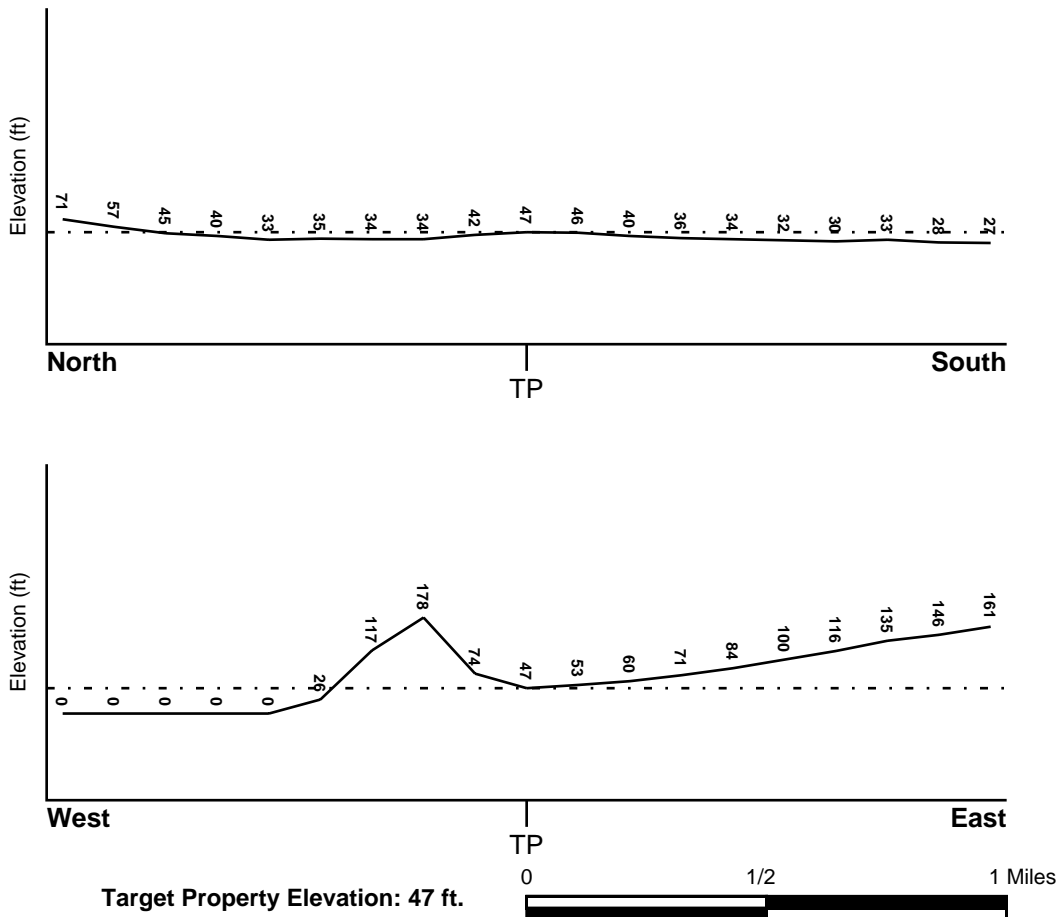
TOPOGRAPHIC INFORMATION

Surface topography may be indicative of the direction of surficial groundwater flow. This information can be used to assist the environmental professional in forming an opinion about the impact of nearby contaminated properties or, should contamination exist on the target property, what downgradient sites might be impacted.

TARGET PROPERTY TOPOGRAPHY

General Topographic Gradient: General East

SURROUNDING TOPOGRAPHY: ELEVATION PROFILES



Source: Topography has been determined from the USGS 7.5' Digital Elevation Model and should be evaluated on a relative (not an absolute) basis. Relative elevation information between sites of close proximity should be field verified.

GEOCHECK® - PHYSICAL SETTING SOURCE SUMMARY

HYDROLOGIC INFORMATION

Surface water can act as a hydrologic barrier to groundwater flow. Such hydrologic information can be used to assist the environmental professional in forming an opinion about the impact of nearby contaminated properties or, should contamination exist on the target property, what downgradient sites might be impacted.

Refer to the Physical Setting Source Map following this summary for hydrologic information (major waterways and bodies of water).

FEMA FLOOD ZONE

<u>Target Property County</u> ALAMEDA, CA	FEMA Flood <u>Electronic Data</u> YES - refer to the Overview Map and Detail Map
--	--

Flood Plain Panel at Target Property: 06001C - FEMA DFIRM Flood data

Additional Panels in search area: 06013C - FEMA DFIRM Flood data

NATIONAL WETLAND INVENTORY

<u>NWI Quad at Target Property</u> RICHMOND	NWI Electronic <u>Data Coverage</u> YES - refer to the Overview Map and Detail Map
--	--

HYDROGEOLOGIC INFORMATION

Hydrogeologic information obtained by installation of wells on a specific site can often be an indicator of groundwater flow direction in the immediate area. Such hydrogeologic information can be used to assist the environmental professional in forming an opinion about the impact of nearby contaminated properties or, should contamination exist on the target property, what downgradient sites might be impacted.

Site-Specific Hydrogeological Data:*

Search Radius:	1.25 miles
Status:	Not found

AQUIFLOW®

Search Radius: 1.000 Mile.

EDR has developed the AQUIFLOW Information System to provide data on the general direction of groundwater flow at specific points. EDR has reviewed reports submitted by environmental professionals to regulatory authorities at select sites and has extracted the date of the report, groundwater flow direction as determined hydrogeologically, and the depth to water table.

<u>MAP ID</u>	<u>LOCATION FROM TP</u>	<u>GENERAL DIRECTION GROUNDWATER FLOW</u>
A1	0 - 1/8 Mile North	Varies
A2	0 - 1/8 Mile North	Varies
B3	1/8 - 1/4 Mile North	NW
B4	1/8 - 1/4 Mile North	NW
C5	1/8 - 1/4 Mile SSE	SW
C6	1/8 - 1/4 Mile SSE	N,NE,NNE,ENE
D7	1/4 - 1/2 Mile North	N
D8	1/4 - 1/2 Mile North	Varies
D9	1/4 - 1/2 Mile North	N

* ©1996 Site-specific hydrogeological data gathered by CERCLIS Alerts, Inc., Bainbridge Island, WA. All rights reserved. All of the information and opinions presented are those of the cited EPA report(s), which were completed under a Comprehensive Environmental Response Compensation and Liability Information System (CERCLIS) investigation.

GEOCHECK® - PHYSICAL SETTING SOURCE SUMMARY

<u>MAP ID</u>	<u>LOCATION FROM TP</u>	<u>GENERAL DIRECTION GROUNDWATER FLOW</u>
D10	1/4 - 1/2 Mile North	NW
D11	1/4 - 1/2 Mile North	NW
D12	1/4 - 1/2 Mile North	NW
E13	1/4 - 1/2 Mile SSE	WSW
E14	1/4 - 1/2 Mile SSE	WSW
15	1/4 - 1/2 Mile WSW	W
F16	1/4 - 1/2 Mile NNE	WSW
F17	1/4 - 1/2 Mile NNE	W
G18	1/4 - 1/2 Mile SE	SW
G19	1/4 - 1/2 Mile SE	Varies
20	1/4 - 1/2 Mile WNW	W
H21	1/4 - 1/2 Mile SSE	W
H22	1/4 - 1/2 Mile SSE	W
H23	1/4 - 1/2 Mile SSE	W
I24	1/2 - 1 Mile ENE	Varies
I25	1/2 - 1 Mile ENE	Varies
J26	1/2 - 1 Mile SW	SE
J27	1/2 - 1 Mile SW	NE, E
28	1/2 - 1 Mile North	Not Reported
29	1/2 - 1 Mile SW	SW
30	1/2 - 1 Mile NW	Not Reported
K31	1/2 - 1 Mile SW	Varies
K32	1/2 - 1 Mile SW	NE,E,W,Varie
L33	1/2 - 1 Mile SSW	NW
34	1/2 - 1 Mile South	WSW
L35	1/2 - 1 Mile SSW	W,NW,Varies
36	1/2 - 1 Mile SSW	SE
37	1/2 - 1 Mile South	Not Reported
38	1/2 - 1 Mile SE	Not Reported

For additional site information, refer to Physical Setting Source Map Findings.

GEOCHECK® - PHYSICAL SETTING SOURCE SUMMARY

GROUNDWATER FLOW VELOCITY INFORMATION

Groundwater flow velocity information for a particular site is best determined by a qualified environmental professional using site specific geologic and soil strata data. If such data are not reasonably ascertainable, it may be necessary to rely on other sources of information, including geologic age identification, rock stratigraphic unit and soil characteristics data collected on nearby properties and regional soil information. In general, contaminant plumes move more quickly through sandy-gravelly types of soils than silty-clayey types of soils.

GEOLOGIC INFORMATION IN GENERAL AREA OF TARGET PROPERTY

Geologic information can be used by the environmental professional in forming an opinion about the relative speed at which contaminant migration may be occurring.

ROCK STRATIGRAPHIC UNIT


Era: Mesozoic
System: Cretaceous
Series: Upper Mesozoic
Code: uMze(*decoded above as Era, System & Series*)

GEOLOGIC AGE IDENTIFICATION

Category: Eugeosynclinal Deposits

Geologic Age and Rock Stratigraphic Unit Source: P.G. Schruben, R.E. Arndt and W.J. Bawiec, Geology of the Conterminous U.S. at 1:2,500,000 Scale - a digital representation of the 1974 P.B. King and H.M. Beikman Map, USGS Digital Data Series DDS - 11 (1994).

SSURGO SOIL MAP - 3407656.2s



- ★ Target Property
- ∩ SSURGO Soil
- ∩ Water



SITE NAME: Mallard Club - Albany
ADDRESS: 752 San Pablo Avenue
Albany CA 94706
LAT/LONG: 37.8924 / 122.2999

CLIENT: Aqua Science Engineers Inc.
CONTACT: Robert Kitay
INQUIRY #: 3407656.2s
DATE: September 10, 2012 4:24 pm

GEOCHECK® - PHYSICAL SETTING SOURCE SUMMARY

DOMINANT SOIL COMPOSITION IN GENERAL AREA OF TARGET PROPERTY

The U.S. Department of Agriculture's (USDA) Soil Conservation Service (SCS) leads the National Cooperative Soil Survey (NCSS) and is responsible for collecting, storing, maintaining and distributing soil survey information for privately owned lands in the United States. A soil map in a soil survey is a representation of soil patterns in a landscape. The following information is based on Soil Conservation Service SSURGO data.

Soil Map ID: 1

Soil Component Name: Tierra

Soil Surface Texture: loam

Hydrologic Group: Class D - Very slow infiltration rates. Soils are clayey, have a high water table, or are shallow to an impervious layer.

Soil Drainage Class: Moderately well drained

Hydric Status: Not hydric

Corrosion Potential - Uncoated Steel: High

Depth to Bedrock Min: > 0 inches

Depth to Watertable Min: > 0 inches

Soil Layer Information							
Layer	Boundary		Soil Texture Class	Classification		Saturated hydraulic conductivity micro m/sec	Soil Reaction (pH)
	Upper	Lower		AASHTO Group	Unified Soil		
1	0 inches	25 inches	loam	Silt-Clay Materials (more than 35 pct. passing No. 200), Silty Soils.	FINE-GRAINED SOILS, Silts and Clays (liquid limit less than 50%), Lean Clay	Max: 4 Min: 1.4	Max: 8.4 Min: 7.9
2	25 inches	59 inches	clay	Silt-Clay Materials (more than 35 pct. passing No. 200), Silty Soils.	FINE-GRAINED SOILS, Silts and Clays (liquid limit less than 50%), Lean Clay	Max: 4 Min: 1.4	Max: 8.4 Min: 7.9
3	59 inches	70 inches	silty clay loam	Silt-Clay Materials (more than 35 pct. passing No. 200), Silty Soils.	FINE-GRAINED SOILS, Silts and Clays (liquid limit less than 50%), Lean Clay	Max: 4 Min: 1.4	Max: 8.4 Min: 7.9

GEOCHECK® - PHYSICAL SETTING SOURCE SUMMARY

Soil Map ID: 2

Soil Component Name: Los Osos

Soil Surface Texture: silty clay loam

Hydrologic Group: Class C - Slow infiltration rates. Soils with layers impeding downward movement of water, or soils with moderately fine or fine textures.

Soil Drainage Class: Well drained

Hydric Status: Not hydric

Corrosion Potential - Uncoated Steel: Moderate

Depth to Bedrock Min: > 51 inches

Depth to Watertable Min: > 0 inches

Soil Layer Information							
Layer	Boundary		Soil Texture Class	Classification		Saturated hydraulic conductivity micro m/sec	Soil Reaction (pH)
	Upper	Lower		AASHTO Group	Unified Soil		
1	0 inches	7 inches	silty clay loam	Silt-Clay Materials (more than 35 pct. passing No. 200), Clayey Soils.	Not reported	Max: 0 Min: 0	Max: Min:
2	7 inches	29 inches	silty clay loam	Silt-Clay Materials (more than 35 pct. passing No. 200), Clayey Soils.	Not reported	Max: 0 Min: 0	Max: Min:
3	29 inches	33 inches	weathered bedrock	Silt-Clay Materials (more than 35 pct. passing No. 200), Clayey Soils.	Not reported	Max: 0 Min: 0	Max: Min:

Soil Map ID: 3

Soil Component Name: Millsholm

Soil Surface Texture: silt loam

Hydrologic Group: Class D - Very slow infiltration rates. Soils are clayey, have a high water table, or are shallow to an impervious layer.

Soil Drainage Class: Well drained

GEOCHECK® - PHYSICAL SETTING SOURCE SUMMARY

Hydric Status: Not hydric

Corrosion Potential - Uncoated Steel: Moderate

Depth to Bedrock Min: > 51 inches

Depth to Watertable Min: > 0 inches

Soil Layer Information							
Layer	Boundary		Soil Texture Class	Classification		Saturated hydraulic conductivity micro m/sec	Soil Reaction (pH)
	Upper	Lower		AASHTO Group	Unified Soil		
1	0 inches	20 inches	silt loam	Silt-Clay Materials (more than 35 pct. passing No. 200), Silty Soils.	Not reported	Max: 0 Min: 0	Max: Min:
2	20 inches	24 inches	unweathered bedrock	Silt-Clay Materials (more than 35 pct. passing No. 200), Silty Soils.	Not reported	Max: 0 Min: 0	Max: Min:

Soil Map ID: 4

Soil Component Name: Urban land

Soil Surface Texture: silt loam

Hydrologic Group: Class D - Very slow infiltration rates. Soils are clayey, have a high water table, or are shallow to an impervious layer.

Soil Drainage Class:
Hydric Status: Partially hydric

Corrosion Potential - Uncoated Steel: Not Reported

Depth to Bedrock Min: > 0 inches

Depth to Watertable Min: > 153 inches

No Layer Information available.

GEOCHECK® - PHYSICAL SETTING SOURCE SUMMARY

LOCAL / REGIONAL WATER AGENCY RECORDS

EDR Local/Regional Water Agency records provide water well information to assist the environmental professional in assessing sources that may impact ground water flow direction, and in forming an opinion about the impact of contaminant migration on nearby drinking water wells.

WELL SEARCH DISTANCE INFORMATION

<u>DATABASE</u>	<u>SEARCH DISTANCE (miles)</u>
Federal USGS	0.000
Federal FRDS PWS	Nearest PWS within 1 mile
State Database	0.000

FEDERAL USGS WELL INFORMATION

<u>MAP ID</u>	<u>WELL ID</u>	<u>LOCATION FROM TP</u>
No Wells Found		

FEDERAL FRDS PUBLIC WATER SUPPLY SYSTEM INFORMATION

<u>MAP ID</u>	<u>WELL ID</u>	<u>LOCATION FROM TP</u>
No PWS System Found		

Note: PWS System location is not always the same as well location.

STATE DATABASE WELL INFORMATION

<u>MAP ID</u>	<u>WELL ID</u>	<u>LOCATION FROM TP</u>
No Wells Found		

PHYSICAL SETTING SOURCE MAP - 3407656.2s



- County Boundary
- Major Roads
- Contour Lines
- Earthquake Fault Lines
- Earthquake epicenter, Richter 5 or greater
- Water Wells
- Public Water Supply Wells
- Cluster of Multiple Icons

- Groundwater Flow Direction
- Indeterminate Groundwater Flow at Location
- Groundwater Flow Varies at Location
- Closest Hydrogeological Data
- Oil, gas or related wells

SITE NAME: Mallard Club - Albany
 ADDRESS: 752 San Pablo Avenue
 Albany CA 94706
 LAT/LONG: 37.8924 / 122.2999

CLIENT: Aqua Science Engineers Inc.
 CONTACT: Robert Kitay
 INQUIRY #: 3407656.2s
 DATE: September 10, 2012 4:24 pm

GEOCHECK® - PHYSICAL SETTING SOURCE MAP FINDINGS

Map ID Direction Distance Elevation			Database	EDR ID Number
A1 North 0 - 1/8 Mile Lower	Site ID: Groundwater Flow: Shallow Water Depth: Deep Water Depth: Average Water Depth: Date:	01-1515 Varies Not Reported Not Reported 8.5 10/20/1993	AQUIFLOW	52490
A2 North 0 - 1/8 Mile Lower	Site ID: Groundwater Flow: Shallow Water Depth: Deep Water Depth: Average Water Depth: Date:	01-1515 Varies 6.8 25 Not Reported 12/29/1997	AQUIFLOW	52491
B3 North 1/8 - 1/4 Mile Lower	Site ID: Groundwater Flow: Shallow Water Depth: Deep Water Depth: Average Water Depth: Date:	01-2262 NW Not Reported Not Reported 6 03/10/1997	AQUIFLOW	53617
B4 North 1/8 - 1/4 Mile Lower	Site ID: Groundwater Flow: Shallow Water Depth: Deep Water Depth: Average Water Depth: Date:	01-2262 NW Not Reported Not Reported 6 10/01/1998	AQUIFLOW	53616
C5 SSE 1/8 - 1/4 Mile Lower	Site ID: Groundwater Flow: Shallow Water Depth: Deep Water Depth: Average Water Depth: Date:	01-1712 SW Not Reported Not Reported 30 ft 02/11/1997	AQUIFLOW	69270
C6 SSE 1/8 - 1/4 Mile Lower	Site ID: Groundwater Flow: Shallow Water Depth: Deep Water Depth: Average Water Depth: Date:	3808 N,NE,NNE,ENE 5.44 12.10 Not Reported 12/02/1996	AQUIFLOW	49965
D7 North 1/4 - 1/2 Mile Lower	Site ID: Groundwater Flow: Shallow Water Depth: Deep Water Depth: Average Water Depth: Date:	01-1502 N Not Reported Not Reported 15' 05/14/1993	AQUIFLOW	51624

GEOCHECK® - PHYSICAL SETTING SOURCE MAP FINDINGS

Map ID Direction Distance Elevation			Database	EDR ID Number
D8 North 1/4 - 1/2 Mile Lower	Site ID:	01-1502	AQUIFLOW	51625
	Groundwater Flow:	Varies		
	Shallow Water Depth:	4.56		
	Deep Water Depth:	5.60		
	Average Water Depth:	Not Reported		
Date:	10/18/1990			
D9 North 1/4 - 1/2 Mile Lower	Site ID:	01-1502	AQUIFLOW	51626
	Groundwater Flow:	N		
	Shallow Water Depth:	Not Reported		
	Deep Water Depth:	Not Reported		
	Average Water Depth:	4 ft		
Date:	08/14/1989			
D10 North 1/4 - 1/2 Mile Lower	Site ID:	01-1842	AQUIFLOW	51627
	Groundwater Flow:	NW		
	Shallow Water Depth:	3.3		
	Deep Water Depth:	8.75		
	Average Water Depth:	Not Reported		
Date:	05/23/1996			
D11 North 1/4 - 1/2 Mile Lower	Site ID:	01-1842	AQUIFLOW	51628
	Groundwater Flow:	NW		
	Shallow Water Depth:	5.75		
	Deep Water Depth:	19.91		
	Average Water Depth:	Not Reported		
Date:	01/11/1995			
D12 North 1/4 - 1/2 Mile Lower	Site ID:	01-1842	AQUIFLOW	51629
	Groundwater Flow:	NW		
	Shallow Water Depth:	Not Reported		
	Deep Water Depth:	Not Reported		
	Average Water Depth:	10.5		
Date:	10/14/1993			
E13 SSE 1/4 - 1/2 Mile Lower	Site ID:	01-0088	AQUIFLOW	52978
	Groundwater Flow:	WSW		
	Shallow Water Depth:	Not Reported		
	Deep Water Depth:	Not Reported		
	Average Water Depth:	17-18		
Date:	01/24/1990			
E14 SSE 1/4 - 1/2 Mile Lower	Site ID:	01-0088	AQUIFLOW	52979
	Groundwater Flow:	WSW		
	Shallow Water Depth:	8.33		
	Deep Water Depth:	11.97		
	Average Water Depth:	Not Reported		
Date:	11/30/1992			

GEOCHECK® - PHYSICAL SETTING SOURCE MAP FINDINGS

Map ID Direction Distance Elevation			Database	EDR ID Number
15 WSW 1/4 - 1/2 Mile Lower	Site ID: Groundwater Flow: Shallow Water Depth: Deep Water Depth: Average Water Depth: Date:	01-1311 W Not Reported Not Reported Not Reported 08/16/1994	AQUIFLOW	69267
F16 NNE 1/4 - 1/2 Mile Higher	Site ID: Groundwater Flow: Shallow Water Depth: Deep Water Depth: Average Water Depth: Date:	01-0766 WSW 6.91 9.42 Not Reported 07/31/1996	AQUIFLOW	52953
F17 NNE 1/4 - 1/2 Mile Higher	Site ID: Groundwater Flow: Shallow Water Depth: Deep Water Depth: Average Water Depth: Date:	no #Fac# W 4.0 14.0 Not Reported 10/09/1992	AQUIFLOW	50303
G18 SE 1/4 - 1/2 Mile Higher	Site ID: Groundwater Flow: Shallow Water Depth: Deep Water Depth: Average Water Depth: Date:	01-2081 SW 3.9 4.4 Not Reported 03/10/1993	AQUIFLOW	52493
G19 SE 1/4 - 1/2 Mile Higher	Site ID: Groundwater Flow: Shallow Water Depth: Deep Water Depth: Average Water Depth: Date:	01-2081 Varies Not Reported Not Reported 17-18 06/24/1992	AQUIFLOW	52524
20 WNW 1/4 - 1/2 Mile Lower	Site ID: Groundwater Flow: Shallow Water Depth: Deep Water Depth: Average Water Depth: Date:	01-0470 W Not Reported Not Reported 3 ft 03/28/1991	AQUIFLOW	69362
H21 SSE 1/4 - 1/2 Mile Lower	Site ID: Groundwater Flow: Shallow Water Depth: Deep Water Depth: Average Water Depth: Date:	01-2278 W 7.5 8.0 Not Reported 07/30/1997	AQUIFLOW	52970

GEOCHECK® - PHYSICAL SETTING SOURCE MAP FINDINGS

Map ID Direction Distance Elevation			Database	EDR ID Number
H22 SSE 1/4 - 1/2 Mile Lower	Site ID:	01-2278	AQUIFLOW	52971
	Groundwater Flow:	W		
	Shallow Water Depth:	3.0		
	Deep Water Depth:	5.4		
	Average Water Depth:	Not Reported		
	Date:	12/15/1997		
H23 SSE 1/4 - 1/2 Mile Lower	Site ID:	01-2278	AQUIFLOW	52972
	Groundwater Flow:	W		
	Shallow Water Depth:	Not Reported		
	Deep Water Depth:	Not Reported		
	Average Water Depth:	11		
	Date:	07/27/1998		
I24 ENE 1/2 - 1 Mile Higher	Site ID:	01-1813	AQUIFLOW	50293
	Groundwater Flow:	Varies		
	Shallow Water Depth:	13.5		
	Deep Water Depth:	16.5		
	Average Water Depth:	Not Reported		
	Date:	04/23/1996		
I25 ENE 1/2 - 1 Mile Higher	Site ID:	01-1813	AQUIFLOW	50294
	Groundwater Flow:	Varies		
	Shallow Water Depth:	15.00		
	Deep Water Depth:	120		
	Average Water Depth:	Not Reported		
	Date:	04/14/1994		
J26 SW 1/2 - 1 Mile Lower	Site ID:	01-1517	AQUIFLOW	69354
	Groundwater Flow:	SE		
	Shallow Water Depth:	6.1'		
	Deep Water Depth:	7.0'		
	Average Water Depth:	Not Reported		
	Date:	10/13/1992		
J27 SW 1/2 - 1 Mile Lower	Site ID:	01-0246	AQUIFLOW	69356
	Groundwater Flow:	NE, E		
	Shallow Water Depth:	0.31		
	Deep Water Depth:	2.42		
	Average Water Depth:	Not Reported		
	Date:	10/14/1991		
28 North 1/2 - 1 Mile Higher	Site ID:	70054	AQUIFLOW	64891
	Groundwater Flow:	Not Reported		
	Shallow Water Depth:	8.0		
	Deep Water Depth:	10.6		
	Average Water Depth:	Not Reported		
	Date:	08/19/1986		

GEOCHECK® - PHYSICAL SETTING SOURCE MAP FINDINGS

Map ID Direction Distance Elevation			Database	EDR ID Number
29 SW 1/2 - 1 Mile Lower	Site ID: Groundwater Flow: Shallow Water Depth: Deep Water Depth: Average Water Depth: Date:	01-2171 SW 4.92 8.96 Not Reported 08/07/1996	AQUIFLOW	69358
30 NW 1/2 - 1 Mile Lower	Site ID: Groundwater Flow: Shallow Water Depth: Deep Water Depth: Average Water Depth: Date:	07-0119 Not Reported Not Reported Not Reported 1 12/05/1995	AQUIFLOW	38513
K31 SW 1/2 - 1 Mile Lower	Site ID: Groundwater Flow: Shallow Water Depth: Deep Water Depth: Average Water Depth: Date:	01-1711 Varies 4.60 6.42 Not Reported 10/09/1995	AQUIFLOW	52966
K32 SW 1/2 - 1 Mile Lower	Site ID: Groundwater Flow: Shallow Water Depth: Deep Water Depth: Average Water Depth: Date:	1323 NE,E,W,Varie 2.22 6.81 Not Reported 04/1994	AQUIFLOW	49946
L33 SSW 1/2 - 1 Mile Lower	Site ID: Groundwater Flow: Shallow Water Depth: Deep Water Depth: Average Water Depth: Date:	01-0199 NW 3.24 4.80 Not Reported 09/11/1992	AQUIFLOW	38206
34 South 1/2 - 1 Mile Lower	Site ID: Groundwater Flow: Shallow Water Depth: Deep Water Depth: Average Water Depth: Date:	01-1188 WSW 5.52 6.46 Not Reported 06/30/1997	AQUIFLOW	38242
L35 SSW 1/2 - 1 Mile Lower	Site ID: Groundwater Flow: Shallow Water Depth: Deep Water Depth: Average Water Depth: Date:	01-1646 W,NW,Varies 2.44 3.74 Not Reported 06/13/1996	AQUIFLOW	49947

GEOCHECK® - PHYSICAL SETTING SOURCE MAP FINDINGS

Map ID
 Direction
 Distance
 Elevation

Database EDR ID Number

36 SSW 1/2 - 1 Mile Lower	Site ID:	01-2243	AQUIFLOW	38195
	Groundwater Flow:	SE		
	Shallow Water Depth:	4.20		
	Deep Water Depth:	5.08		
	Average Water Depth:	Not Reported		
Date:	09/08/1997			
<hr/>				
37 South 1/2 - 1 Mile Lower	Site ID:	01-1941	AQUIFLOW	38280
	Groundwater Flow:	Not Reported		
	Shallow Water Depth:	Not Reported		
	Deep Water Depth:	Not Reported		
	Average Water Depth:	8		
Date:	08/21/1991			
<hr/>				
38 SE 1/2 - 1 Mile Higher	Site ID:	01-1905	AQUIFLOW	38278
	Groundwater Flow:	Not Reported		
	Shallow Water Depth:	15.0		
	Deep Water Depth:	16.1		
	Average Water Depth:	Not Reported		
Date:	03/28/1994			

GEOCHECK® - PHYSICAL SETTING SOURCE MAP FINDINGS RADON

AREA RADON INFORMATION

State Database: CA Radon

Radon Test Results

Zipcode	Num Tests	> 4 pCi/L
94706	19	1

Federal EPA Radon Zone for ALAMEDA County: 2

- Note: Zone 1 indoor average level > 4 pCi/L.
 : Zone 2 indoor average level >= 2 pCi/L and <= 4 pCi/L.
 : Zone 3 indoor average level < 2 pCi/L.

Federal Area Radon Information for Zip Code: 94706

Number of sites tested: 3

Area	Average Activity	% <4 pCi/L	% 4-20 pCi/L	% >20 pCi/L
Living Area - 1st Floor	-0.300 pCi/L	100%	0%	0%
Living Area - 2nd Floor	Not Reported	Not Reported	Not Reported	Not Reported
Basement	Not Reported	Not Reported	Not Reported	Not Reported

PHYSICAL SETTING SOURCE RECORDS SEARCHED

TOPOGRAPHIC INFORMATION

USGS 7.5' Digital Elevation Model (DEM)

Source: United States Geologic Survey

EDR acquired the USGS 7.5' Digital Elevation Model in 2002 and updated it in 2006. The 7.5 minute DEM corresponds to the USGS 1:24,000- and 1:25,000-scale topographic quadrangle maps. The DEM provides elevation data with consistent elevation units and projection.

Scanned Digital USGS 7.5' Topographic Map (DRG)

Source: United States Geologic Survey

A digital raster graphic (DRG) is a scanned image of a U.S. Geological Survey topographic map. The map images are made by scanning published paper maps on high-resolution scanners. The raster image is georeferenced and fit to the Universal Transverse Mercator (UTM) projection.

HYDROLOGIC INFORMATION

Flood Zone Data: This data, available in select counties across the country, was obtained by EDR in 2003 & 2011 from the Federal Emergency Management Agency (FEMA). Data depicts 100-year and 500-year flood zones as defined by FEMA.

NWI: National Wetlands Inventory. This data, available in select counties across the country, was obtained by EDR in 2002 and 2005 from the U.S. Fish and Wildlife Service.

HYDROGEOLOGIC INFORMATION

AQUIFLOW^R Information System

Source: EDR proprietary database of groundwater flow information

EDR has developed the AQUIFLOW Information System (AIS) to provide data on the general direction of groundwater flow at specific points. EDR has reviewed reports submitted to regulatory authorities at select sites and has extracted the date of the report, hydrogeologically determined groundwater flow direction and depth to water table information.

GEOLOGIC INFORMATION

Geologic Age and Rock Stratigraphic Unit

Source: P.G. Schruben, R.E. Arndt and W.J. Bawiec, Geology of the Conterminous U.S. at 1:2,500,000 Scale - A digital representation of the 1974 P.B. King and H.M. Beikman Map, USGS Digital Data Series DDS - 11 (1994).

STATSGO: State Soil Geographic Database

Source: Department of Agriculture, Natural Resources Conservation Services

The U.S. Department of Agriculture's (USDA) Natural Resources Conservation Service (NRCS) leads the national Conservation Soil Survey (NCSS) and is responsible for collecting, storing, maintaining and distributing soil survey information for privately owned lands in the United States. A soil map in a soil survey is a representation of soil patterns in a landscape. Soil maps for STATSGO are compiled by generalizing more detailed (SSURGO) soil survey maps.

SSURGO: Soil Survey Geographic Database

Source: Department of Agriculture, Natural Resources Conservation Services (NRCS)

Telephone: 800-672-5559

SSURGO is the most detailed level of mapping done by the Natural Resources Conservation Services, mapping scales generally range from 1:12,000 to 1:63,360. Field mapping methods using national standards are used to construct the soil maps in the Soil Survey Geographic (SSURGO) database. SSURGO digitizing duplicates the original soil survey maps. This level of mapping is designed for use by landowners, townships and county natural resource planning and management.

PHYSICAL SETTING SOURCE RECORDS SEARCHED

LOCAL / REGIONAL WATER AGENCY RECORDS

FEDERAL WATER WELLS

PWS: Public Water Systems

Source: EPA/Office of Drinking Water

Telephone: 202-564-3750

Public Water System data from the Federal Reporting Data System. A PWS is any water system which provides water to at least 25 people for at least 60 days annually. PWSs provide water from wells, rivers and other sources.

PWS ENF: Public Water Systems Violation and Enforcement Data

Source: EPA/Office of Drinking Water

Telephone: 202-564-3750

Violation and Enforcement data for Public Water Systems from the Safe Drinking Water Information System (SDWIS) after August 1995. Prior to August 1995, the data came from the Federal Reporting Data System (FRDS).

USGS Water Wells: USGS National Water Inventory System (NWIS)

This database contains descriptive information on sites where the USGS collects or has collected data on surface water and/or groundwater. The groundwater data includes information on wells, springs, and other sources of groundwater.

STATE RECORDS

Water Well Database

Source: Department of Water Resources

Telephone: 916-651-9648

California Drinking Water Quality Database

Source: Department of Health Services

Telephone: 916-324-2319

The database includes all drinking water compliance and special studies monitoring for the state of California since 1984. It consists of over 3,200,000 individual analyses along with well and water system information.

OTHER STATE DATABASE INFORMATION

California Oil and Gas Well Locations

Source: Department of Conservation

Telephone: 916-323-1779

Oil and Gas well locations in the state.

RADON

State Database: CA Radon

Source: Department of Health Services

Telephone: 916-324-2208

Radon Database for California

Area Radon Information

Source: USGS

Telephone: 703-356-4020

The National Radon Database has been developed by the U.S. Environmental Protection Agency (USEPA) and is a compilation of the EPA/State Residential Radon Survey and the National Residential Radon Survey. The study covers the years 1986 - 1992. Where necessary data has been supplemented by information collected at private sources such as universities and research institutions.

EPA Radon Zones

Source: EPA

Telephone: 703-356-4020

Sections 307 & 309 of IRAA directed EPA to list and identify areas of U.S. with the potential for elevated indoor radon levels.

PHYSICAL SETTING SOURCE RECORDS SEARCHED

OTHER

Airport Landing Facilities: Private and public use landing facilities
Source: Federal Aviation Administration, 800-457-6656

Epicenters: World earthquake epicenters, Richter 5 or greater
Source: Department of Commerce, National Oceanic and Atmospheric Administration

California Earthquake Fault Lines: The fault lines displayed on EDR's Topographic map are digitized quaternary fault lines, prepared in 1975 by the United State Geological Survey. Additional information (also from 1975) regarding activity at specific fault lines comes from California's Preliminary Fault Activity Map prepared by the California Division of Mines and Geology.

STREET AND ADDRESS INFORMATION

© 2010 Tele Atlas North America, Inc. All rights reserved. This material is proprietary and the subject of copyright protection and other intellectual property rights owned by or licensed to Tele Atlas North America, Inc. The use of this material is subject to the terms of a license agreement. You will be held liable for any unauthorized copying or disclosure of this material.



Aqua Science Engineers, Inc. 55 Oak Court, Suite 220, Danville, CA 94526
(925) 820-9391 - Fax (925) 837-4853 - www.aquascienceengineers.com

APPENDIX F

EDR City Directory Report

Mallard Club - Albany

752 San Pablo Avenue
Albany, CA 94706

Inquiry Number: 3407656.6
September 10, 2012

The EDR-City Directory Abstract

TABLE OF CONTENTS

SECTION

Executive Summary

Findings

City Directory Images

Thank you for your business.
Please contact EDR at 1-800-352-0050
with any questions or comments.

Disclaimer - Copyright and Trademark Notice

This Report contains certain information obtained from a variety of public and other sources reasonably available to Environmental Data Resources, Inc. It cannot be concluded from this Report that coverage information for the target and surrounding properties does not exist from other sources. **NO WARRANTY EXPRESSED OR IMPLIED, IS MADE WHATSOEVER IN CONNECTION WITH THIS REPORT. ENVIRONMENTAL DATA RESOURCES, INC. SPECIFICALLY DISCLAIMS THE MAKING OF ANY SUCH WARRANTIES, INCLUDING WITHOUT LIMITATION, MERCHANTABILITY OR FITNESS FOR A PARTICULAR USE OR PURPOSE. ALL RISK IS ASSUMED BY THE USER. IN NO EVENT SHALL ENVIRONMENTAL DATA RESOURCES, INC. BE LIABLE TO ANYONE, WHETHER ARISING OUT OF ERRORS OR OMISSIONS, NEGLIGENCE, ACCIDENT OR ANY OTHER CAUSE, FOR ANY LOSS OR DAMAGE, INCLUDING, WITHOUT LIMITATION, SPECIAL, INCIDENTAL, CONSEQUENTIAL, OR EXEMPLARY DAMAGES. ANY LIABILITY ON THE PART OF ENVIRONMENTAL DATA RESOURCES, INC. IS STRICTLY LIMITED TO A REFUND OF THE AMOUNT PAID FOR THIS REPORT.** Purchaser accepts this Report "AS IS". Any analyses, estimates, ratings, environmental risk levels or risk codes provided in this Report are provided for illustrative purposes only, and are not intended to provide, nor should they be interpreted as providing any facts regarding, or prediction or forecast of, any environmental risk for any property. Only a Phase I Environmental Site Assessment performed by an environmental professional can provide information regarding the environmental risk for any property. Additionally, the information provided in this Report is not to be construed as legal advice.

Copyright 2012 by Environmental Data Resources, Inc. All rights reserved. Reproduction in any media or format, in whole or in part, of any report or map of Environmental Data Resources, Inc. or its affiliates is prohibited without prior written permission.

EDR and its logos (including Sanborn and Sanborn Map) are trademarks of Environmental Data Resources, Inc. or its affiliates. All other trademarks used herein are the property of their respective owners.

EXECUTIVE SUMMARY

DESCRIPTION

Environmental Data Resources, Inc.'s (EDR) City Directory Abstract is a screening tool designed to assist environmental professionals in evaluating potential liability on a target property resulting from past activities. EDR's City Directory Abstract includes a search and abstract of available city directory data. For each address, the directory lists the name of the corresponding occupant at five year intervals.

Business directories including city, cross reference and telephone directories were reviewed, if available, at approximately five year intervals for the years spanning 1920 through 2006. This report compiles information gathered in this review by geocoding the latitude and longitude of properties identified and gathering information about properties within 660 feet of the target property.

A summary of the information obtained is provided in the text of this report.

RESEARCH SUMMARY

The following research sources were consulted in the preparation of this report. An "X" indicates where information was identified in the source and provided in this report.

<u>Year</u>	<u>Source</u>	<u>TP</u>	<u>Adjoining</u>	<u>Text Abstract</u>	<u>Source Image</u>
2006	Haines Company, Inc.	X	X	X	-
2002	R. L. Polk & Co.	-	X	X	-
2000	Pacific Bell	X	X	X	-
1996	PACIFIC BELL DIRECTORY	X	X	X	-
1993	Pacific Bell	-	-	-	-
1992	PACIFIC BELL DIRECTORY	X	X	X	-
1991	PACIFIC BELL WHITE PAGES	X	X	X	-
1986	Pacific Bell	X	X	X	-
	PACIFIC BELL WHITE PAGES	X	X	X	-
1984	Pacific Bell	-	X	X	-
1982	Pacific Telephone	-	X	X	-
1980	Pacific Telephone	X	X	X	-
1979	Pacific Telephone	-	X	X	-
1976	R. L. Polk & Co.	-	X	X	-
1975	Pacific Telephone	X	X	X	-
1973	Pacific Telephone	-	X	X	-
1970	Pacific Telephone Directory	X	X	X	-
1967	R. L. Polk & Co.	-	X	X	-
1965	Pacific Telephone	-	X	X	-
	R. L. Polk & Co.	-	X	X	-
1962	Pacific Telephone	X	X	X	-
1960	Pacific Telephone	-	X	X	-
1959	R. L. Polk & Co.	-	X	X	-
1956	Pacific Telephone	-	-	-	-
1955	R. L. Polk & Co.	X	X	X	-

EXECUTIVE SUMMARY

<u>Year</u>	<u>Source</u>	<u>TP</u>	<u>Adjoining</u>	<u>Text Abstract</u>	<u>Source Image</u>
1955	The Pacific Telephone & Telegraph Co.	X	X	X	-
1954	R. L. Polk & Co. of California	-	-	-	-
1951	R. L. Polk & Co.	-	X	X	-
1950	The Pacific Telephone & Telegraph Co.	-	X	X	-
1946	R. L. Polk & Co.	-	X	X	-
1945	The Pacific Telephone & Telegraph Co.	-	X	X	-
1943	R. L. Polk & Co.	-	X	X	-
1940	R. L. Polk & Co.	-	X	X	-
1938	Pacific Telephone	-	X	X	-
1933	R. L. Polk & Co.	-	X	X	-
1932	R. L. Polk & Co. of California	-	X	X	-
1928	R.L. Polk and Co of California	-	X	X	-
1926	R. L. Polk & Co.	-	X	X	-
1925	R. L. Polk & Co. of California	X	X	X	-
1920	R. L. Polk & Co. of California	-	X	X	-

FINDINGS

TARGET PROPERTY INFORMATION

ADDRESS

752 San Pablo Avenue
Albany, CA 94706

FINDINGS DETAIL

Target Property research detail.

SAN PABLO AVE

752 SAN PABLO AVE

<u>Year</u>	<u>Uses</u>	<u>Source</u>
2006	CLUB MALLARD	Haines Company, Inc.
	MALLARD CLUB	Haines Company, Inc.
2000	CLUB MALLARD	Pacific Bell
1996	CLUB MALLARD	PACIFIC BELL DIRECTORY
1992	CLUB MALLARD	PACIFIC BELL DIRECTORY
1991	Club Mallard	PACIFIC BELL WHITE PAGES
1986	Club Mallard	PACIFIC BELL WHITE PAGES
	Mallard Club	PACIFIC BELL WHITE PAGES
1980	Club Mallard	Pacific Telephone
	Mallard Club	Pacific Telephone
1975	CLUB MALLARD	Pacific Telephone
	MALLARD CLUB	Pacific Telephone
1970	CLUB MALLARD	Pacific Telephone Directory
	MALLARD CLUB	Pacific Telephone Directory
1962	Club Mallard	Pacific Telephone
	Mallard Club	Pacific Telephone
1955	CLUB MALLARD	The Pacific Telephone & Telegraph Co.
	MALLARD CLUB	The Pacific Telephone & Telegraph Co.

SAN PABLO WAY

752 SAN PABLO WAY

<u>Year</u>	<u>Uses</u>	<u>Source</u>
1925	ROBBIANO FRANK R	R. L. Polk & Co. of California

FINDINGS

ADJOINING PROPERTY DETAIL

The following Adjoining Property addresses were researched for this report. Detailed findings are provided for each address.

ADAMS CT

702 ADAMS CT

<u>Year</u>	<u>Uses</u>	<u>Source</u>
1955	TASSO CAROLINE J	The Pacific Telephone & Telegraph Co.

703 ADAMS CT

<u>Year</u>	<u>Uses</u>	<u>Source</u>
1955	TRYTHALL JAS B	The Pacific Telephone & Telegraph Co.

707 ADAMS CT

<u>Year</u>	<u>Uses</u>	<u>Source</u>
1955	CARLSON KENNETH A	The Pacific Telephone & Telegraph Co.

708 ADAMS CT

<u>Year</u>	<u>Uses</u>	<u>Source</u>
1955	GARDEN JOHN MRS	The Pacific Telephone & Telegraph Co.

711 ADAMS CT

<u>Year</u>	<u>Uses</u>	<u>Source</u>
1955	DORENZO JAS	The Pacific Telephone & Telegraph Co.

713 ADAMS CT

<u>Year</u>	<u>Uses</u>	<u>Source</u>
1955	GILLASPIE GEO N	The Pacific Telephone & Telegraph Co.

721 ADAMS CT

<u>Year</u>	<u>Uses</u>	<u>Source</u>
1955	BOYICH PAUL R	The Pacific Telephone & Telegraph Co.

725 ADAMS CT

<u>Year</u>	<u>Uses</u>	<u>Source</u>
1955	CANNIZZO SALVATORE	The Pacific Telephone & Telegraph Co.

728 ADAMS CT

<u>Year</u>	<u>Uses</u>	<u>Source</u>
1955	VALENTINE JAS SR	The Pacific Telephone & Telegraph Co.

FINDINGS

729 ADAMS CT

<u>Year</u>	<u>Uses</u>	<u>Source</u>
1955	FERREIRA JOHN	The Pacific Telephone & Telegraph Co.

729 1/2 ADAMS CT

<u>Year</u>	<u>Uses</u>	<u>Source</u>
1955	KRAUTER DANA P	The Pacific Telephone & Telegraph Co.

734 ADAMS CT

<u>Year</u>	<u>Uses</u>	<u>Source</u>
1955	MAIA CARLOS	The Pacific Telephone & Telegraph Co.
	GILLELAND GEO	The Pacific Telephone & Telegraph Co.
	GHERLONE ANGELO	The Pacific Telephone & Telegraph Co.

736 ADAMS CT

<u>Year</u>	<u>Uses</u>	<u>Source</u>
1955	NORRIS ROY H	The Pacific Telephone & Telegraph Co.

737 ADAMS CT

<u>Year</u>	<u>Uses</u>	<u>Source</u>
1955	BURKE ADA	The Pacific Telephone & Telegraph Co.
	DODD F E	The Pacific Telephone & Telegraph Co.
	KNACKSTEDT E H	The Pacific Telephone & Telegraph Co.
	MARSTON DORTHEA	The Pacific Telephone & Telegraph Co.

742 ADAMS CT

<u>Year</u>	<u>Uses</u>	<u>Source</u>
1955	MAZZONI ANNA	The Pacific Telephone & Telegraph Co.

742A ADAMS CT

<u>Year</u>	<u>Uses</u>	<u>Source</u>
1955	BRATTEN JACK E	The Pacific Telephone & Telegraph Co.

744 ADAMS CT

<u>Year</u>	<u>Uses</u>	<u>Source</u>
1955	DUKE ROBT H JR MRS	The Pacific Telephone & Telegraph Co.

746 ADAMS CT

<u>Year</u>	<u>Uses</u>	<u>Source</u>
1955	MAGUR LEON W	The Pacific Telephone & Telegraph Co.

FINDINGS

800 ADAMS CT

<u>Year</u>	<u>Uses</u>	<u>Source</u>
2006	a GONZALES Eugenio	Haines Company, Inc.

801 ADAMS CT

<u>Year</u>	<u>Uses</u>	<u>Source</u>
2006	o SUGABO Albert	Haines Company, Inc.
1955	DARNELL VIRGINIA P	The Pacific Telephone & Telegraph Co.
	DREW R S	The Pacific Telephone & Telegraph Co.
	RUNYEN LEONARD C JR	The Pacific Telephone & Telegraph Co.

802 ADAMS CT

<u>Year</u>	<u>Uses</u>	<u>Source</u>
2006	HUSBAND Brenda	Haines Company, Inc.

803 ADAMS CT

<u>Year</u>	<u>Uses</u>	<u>Source</u>
2006	SAPOAn Ita	Haines Company, Inc.
	QUIJANO Anita	Haines Company, Inc.

804 ADAMS CT

<u>Year</u>	<u>Uses</u>	<u>Source</u>
2006	LAW Kenneth	Haines Company, Inc.
	LAW Kenneth	Haines Company, Inc.
	LAW Kenneth	Haines Company, Inc.
	LAW Josephine	Haines Company, Inc.

805 ADAMS CT

<u>Year</u>	<u>Uses</u>	<u>Source</u>
2006	HU Ping	Haines Company, Inc.

806 ADAMS CT

<u>Year</u>	<u>Uses</u>	<u>Source</u>
2006	Karen	Haines Company, Inc.
	ROGERS ROBINSO	Haines Company, Inc.

807 ADAMS CT

<u>Year</u>	<u>Uses</u>	<u>Source</u>
2006	SANDOVAL CARO	Haines Company, Inc.
	Paulinda	Haines Company, Inc.

FINDINGS

808 ADAMS CT

<u>Year</u>	<u>Uses</u>	<u>Source</u>
2006	CRUZ Maio	Haines Company, Inc.

809 ADAMS CT

<u>Year</u>	<u>Uses</u>	<u>Source</u>
2006	BAYLAS Y Mirdam	Haines Company, Inc.

810 ADAMS CT

<u>Year</u>	<u>Uses</u>	<u>Source</u>
2006	MONTANO Regina	Haines Company, Inc.

811 ADAMS CT

<u>Year</u>	<u>Uses</u>	<u>Source</u>
2006	12 EBEERSJairme	Haines Company, Inc.
1955	BISHOP LEVERETT J	The Pacific Telephone & Telegraph Co.

812 ADAMS CT

<u>Year</u>	<u>Uses</u>	<u>Source</u>
2006	e CANOMiguel	Haines Company, Inc.

813 ADAMS CT

<u>Year</u>	<u>Uses</u>	<u>Source</u>
2006	BOLANOS Made	Haines Company, Inc.

813A ADAMS CT

<u>Year</u>	<u>Uses</u>	<u>Source</u>
1955	TIGERT VIVIAN	The Pacific Telephone & Telegraph Co.

814 ADAMS CT

<u>Year</u>	<u>Uses</u>	<u>Source</u>
2006	a PICKETT Lee	Haines Company, Inc.

815 ADAMS CT

<u>Year</u>	<u>Uses</u>	<u>Source</u>
2006	a INAKARINNIyom	Haines Company, Inc.
1955	PRYSCHUK STEPHEN J	The Pacific Telephone & Telegraph Co.

816 ADAMS CT

<u>Year</u>	<u>Uses</u>	<u>Source</u>
2006	DUNGOD Danilo B	Haines Company, Inc.

FINDINGS

817 ADAMS CT

<u>Year</u>	<u>Uses</u>	<u>Source</u>
2006	THOMPSON Sharon	Haines Company, Inc.

818 1/2 ADAMS CT

<u>Year</u>	<u>Uses</u>	<u>Source</u>
1955	APOSTOLO LEO A	The Pacific Telephone & Telegraph Co.

822 ADAMS CT

<u>Year</u>	<u>Uses</u>	<u>Source</u>
1955	SMITH DELBERT C	The Pacific Telephone & Telegraph Co.

824 ADAMS CT

<u>Year</u>	<u>Uses</u>	<u>Source</u>
1955	HANSEN ELMER M	The Pacific Telephone & Telegraph Co.

825 ADAMS CT

<u>Year</u>	<u>Uses</u>	<u>Source</u>
1955	LARSEN THOMAS C HOIST REPAIR	The Pacific Telephone & Telegraph Co.

826 ADAMS CT

<u>Year</u>	<u>Uses</u>	<u>Source</u>
1955	POPE Z L MRS	The Pacific Telephone & Telegraph Co.

831 ADAMS CT

<u>Year</u>	<u>Uses</u>	<u>Source</u>
1955	JOHNEN LLOYD F	The Pacific Telephone & Telegraph Co.
	ROBBERSON EDESSE	The Pacific Telephone & Telegraph Co.
	TRUJILLO LOUIS MRS	The Pacific Telephone & Telegraph Co.

833 ADAMS CT

<u>Year</u>	<u>Uses</u>	<u>Source</u>
1955	MCLEOD JOHN N MRS	The Pacific Telephone & Telegraph Co.

833 1/2 ADAMS CT

<u>Year</u>	<u>Uses</u>	<u>Source</u>
1955	PETERS MARGARET	The Pacific Telephone & Telegraph Co.

834 ADAMS CT

<u>Year</u>	<u>Uses</u>	<u>Source</u>
1955	FLORES FRED D	The Pacific Telephone & Telegraph Co.
	ELMORE ERNEST H MRS	The Pacific Telephone & Telegraph Co.

FINDINGS

ADAMS ST

702 ADAMS ST

<u>Year</u>	<u>Uses</u>	<u>Source</u>
2006	a HYDRICK Janice	Haines Company, Inc.
1962	Coggiola Thomas	Pacific Telephone

703 ADAMS ST

<u>Year</u>	<u>Uses</u>	<u>Source</u>
2006	a HARBARTH Harold 00 a	Haines Company, Inc.
1962	Trythall Jas B	Pacific Telephone

705 ADAMS ST

<u>Year</u>	<u>Uses</u>	<u>Source</u>
2006	a TRAN Mau	Haines Company, Inc.
1962	Scudero A	Pacific Telephone

706 ADAMS ST

<u>Year</u>	<u>Uses</u>	<u>Source</u>
2006	a ROMERO Stephen Jr	Haines Company, Inc.
2000	ROMERO STEPHEN JR	Pacific Bell
1996	ROMERO STEPHEN JR	PACIFIC BELL DIRECTORY
1992	ROMERO STEPHEN JR	PACIFIC BELL DIRECTORY
1962	Durrin Wm	Pacific Telephone
	Durrin Maria	Pacific Telephone

707 ADAMS ST

<u>Year</u>	<u>Uses</u>	<u>Source</u>
1962	Selph Frank B	Pacific Telephone

708 ADAMS ST

<u>Year</u>	<u>Uses</u>	<u>Source</u>
2006	a PU Rui Uang	Haines Company, Inc.
2000	HAN KWANG WOO	Pacific Bell
1996	HAN KWANG WOO	PACIFIC BELL DIRECTORY
1962	Garden John Mrs	Pacific Telephone

712 ADAMS ST

<u>Year</u>	<u>Uses</u>	<u>Source</u>
2000	CHERN CHUEN HSIUNG	Pacific Bell
1996	CHERN CHUEN-HSIUNG	PACIFIC BELL DIRECTORY

FINDINGS

<u>Year</u>	<u>Uses</u>	<u>Source</u>
1992	CHERN CHUEN HSIUNG	PACIFIC BELL DIRECTORY
1962	Mc Nulty Eugene	Pacific Telephone

715 ADAMS ST

<u>Year</u>	<u>Uses</u>	<u>Source</u>
2006	a SICARD Edwin	Haines Company, Inc.
1962	Salvo Ray	Pacific Telephone

717 ADAMS ST

<u>Year</u>	<u>Uses</u>	<u>Source</u>
2006	HALLORAN Leslie	Haines Company, Inc.
	PONTING Marilyn	Haines Company, Inc.
1962	Test Betty Mrs	Pacific Telephone
1950	WHITEHEAD CLIFFORD R	The Pacific Telephone & Telegraph Co.

718 ADAMS ST

<u>Year</u>	<u>Uses</u>	<u>Source</u>
2006	a MAZUR Nina	Haines Company, Inc.
1996	OTTERSTAD RICHARD & PATRICIA	PACIFIC BELL DIRECTORY
	OTTERSTAD S BRUSH CLEARING SERVICE	PACIFIC BELL DIRECTORY
1992	OTTERSTAD RICHARD & PATRICIA	PACIFIC BELL DIRECTORY
	OTTERSTAD S BRUSH CLEARING SERVICE	PACIFIC BELL DIRECTORY

720 ADAMS ST

<u>Year</u>	<u>Uses</u>	<u>Source</u>
1992	TEARE DAVID	PACIFIC BELL DIRECTORY
1962	Johansen Geo H r	Pacific Telephone

721 ADAMS ST

<u>Year</u>	<u>Uses</u>	<u>Source</u>
2006	STRCTRL ENGNR	Haines Company, Inc.
	BET LACHIN SPRTC	Haines Company, Inc.
	SPARTAC	Haines Company, Inc.
	BET LACHIN	Haines Company, Inc.
	a BEr LACHIN Spartac	Haines Company, Inc.
2000	HALLORAN LESLIE	Pacific Bell
1962	Boyich Paul R	Pacific Telephone

FINDINGS

723 ADAMS ST

<u>Year</u>	<u>Uses</u>	<u>Source</u>
2006	a RYAN Matshew PIRANIO Peter	Haines Company, Inc. Haines Company, Inc.
2000	AVILA GILBERTA	Pacific Bell
1996	AVILA GILBERTA	PACIFIC BELL DIRECTORY
1992	HUGHES GEORGIA	PACIFIC BELL DIRECTORY

725 ADAMS ST

<u>Year</u>	<u>Uses</u>	<u>Source</u>
2006	a IVES Deborah	Haines Company, Inc.

726 ADAMS ST

<u>Year</u>	<u>Uses</u>	<u>Source</u>
2006	a WILLIAMSON Jane	Haines Company, Inc.
1962	De Mello Chas	Pacific Telephone

728 ADAMS ST

<u>Year</u>	<u>Uses</u>	<u>Source</u>
2006	CHAWAIJTPanfp FINEBenjamin	Haines Company, Inc. Haines Company, Inc.
1992	2 WONKOO LEE	PACIFIC BELL DIRECTORY
1962	Mazzio Frank A Mazzio Pamela	Pacific Telephone Pacific Telephone

729 ADAMS ST

<u>Year</u>	<u>Uses</u>	<u>Source</u>
2006	200	Haines Company, Inc.
1962	Hurlburt Jane	Pacific Telephone

731 ADAMS ST

<u>Year</u>	<u>Uses</u>	<u>Source</u>
2006	a LIU Xiaomin	Haines Company, Inc.
1996	ZHANG Q	PACIFIC BELL DIRECTORY
1992	IMPACT	PACIFIC BELL DIRECTORY
1962	Phillips Dale N	Pacific Telephone

734 ADAMS ST

<u>Year</u>	<u>Uses</u>	<u>Source</u>
2006	No Current Listing	Haines Company, Inc.
1992	B DAVIS ROBT L	PACIFIC BELL DIRECTORY

FINDINGS

<u>Year</u>	<u>Uses</u>	<u>Source</u>
1962	Ives Le Roy E	Pacific Telephone

736 ADAMS ST

<u>Year</u>	<u>Uses</u>	<u>Source</u>
2006	PETROFSKY Car	Haines Company, Inc.
	LA S Ue	Haines Company, Inc.
2000	PETROFSKY CARL	Pacific Bell
1996	GHERLONE FRANK	PACIFIC BELL DIRECTORY
1992	GHERLONE FRANK	PACIFIC BELL DIRECTORY
1962	Maia Carlos	Pacific Telephone

737 ADAMS ST

<u>Year</u>	<u>Uses</u>	<u>Source</u>
2006	RAY Erin	Haines Company, Inc.
	LEE Dong Won	Haines Company, Inc.
	B DOUGHERTY George	Haines Company, Inc.
2000	B DOUGHERTY GEORGE	Pacific Bell
	C WILEY H A	Pacific Bell
1996	B LUTSKY CHARLES	PACIFIC BELL DIRECTORY
	C WILEY H A	PACIFIC BELL DIRECTORY
1992	C WILEY H A	PACIFIC BELL DIRECTORY
	B LUTSKY CHARLES	PACIFIC BELL DIRECTORY
	G ARNOLD K	PACIFIC BELL DIRECTORY
1962	Hohlbein Alice	Pacific Telephone
	Eisner Minnie	Pacific Telephone

738 ADAMS ST

<u>Year</u>	<u>Uses</u>	<u>Source</u>
2006	a MATTOON Marda 00 a	Haines Company, Inc.
1962	Hutton Bobby M	Pacific Telephone

740 ADAMS ST

<u>Year</u>	<u>Uses</u>	<u>Source</u>
2006	a GOLEM Ronald	Haines Company, Inc.
1962	Bertrand Jean M r	Pacific Telephone

741 ADAMS ST

<u>Year</u>	<u>Uses</u>	<u>Source</u>
2006	a CHOU Shubchl	Haines Company, Inc.

FINDINGS

742 ADAMS ST

<u>Year</u>	<u>Uses</u>	<u>Source</u>
2000	ARNOLD B A	Pacific Bell
1996	ARNOLD B A	PACIFIC BELL DIRECTORY
1992	ARNOLD B A	PACIFIC BELL DIRECTORY
1962	Mazzoni Anna	Pacific Telephone

743 ADAMS ST

<u>Year</u>	<u>Uses</u>	<u>Source</u>
2006	a KUNG Chun PACRIMMARTEC PACRIM MARTEC	Haines Company, Inc. Haines Company, Inc. Haines Company, Inc.
2000	KUNG CHUN KUNG PAUL	Pacific Bell Pacific Bell

744 ADAMS ST

<u>Year</u>	<u>Uses</u>	<u>Source</u>
2006	SHATTERLY Chbs	Haines Company, Inc.
1962	Curtis L A	Pacific Telephone

745 ADAMS ST

<u>Year</u>	<u>Uses</u>	<u>Source</u>
2006	a LEESoo AKIYAMA Kenchi	Haines Company, Inc. Haines Company, Inc.
1992	MATOS VICTOR & HERMELINDA SEYMOUR SHAYNE D	PACIFIC BELL DIRECTORY PACIFIC BELL DIRECTORY
1962	Likens A F r	Pacific Telephone

746 ADAMS ST

<u>Year</u>	<u>Uses</u>	<u>Source</u>
2006	ZHANG Guo Fang KLUGMAN T CHEN We I yu	Haines Company, Inc. Haines Company, Inc. Haines Company, Inc.
2000	1 FONG LYMAN	Pacific Bell
1996	4 TIERNEY RODERIC KENJI 1 FONG LYMAN	PACIFIC BELL DIRECTORY PACIFIC BELL DIRECTORY
1992	5 MOORE DAVID M 1 FONG DAVIN	PACIFIC BELL DIRECTORY PACIFIC BELL DIRECTORY
1962	Sutter L H	Pacific Telephone

FINDINGS

750 ADAMS ST

<u>Year</u>	<u>Uses</u>	<u>Source</u>
2006	No Current Listing	Haines Company, Inc.
2000	DICKINSON D	Pacific Bell
1962	Samuels Harry R	Pacific Telephone

801 ADAMS ST

<u>Year</u>	<u>Uses</u>	<u>Source</u>
2006	WESTON Lily	Haines Company, Inc.
2000	5A SU YU CHUAN	Pacific Bell
	4B LARSON MISTY	Pacific Bell
	4B WETHERBEE MELISSA J	Pacific Bell
1992	4A LEIGHTON D	PACIFIC BELL DIRECTORY
	5B ACCIANI STEPHEN & ELIZABETH	PACIFIC BELL DIRECTORY
1962	Runyen Leonard C Jr	Pacific Telephone
	Thomsen John H	Pacific Telephone
	Hughey Lanny R	Pacific Telephone
	Havey W T	Pacific Telephone

804 ADAMS ST

<u>Year</u>	<u>Uses</u>	<u>Source</u>
1962	Johnson Hershell	Pacific Telephone

806 ADAMS ST

<u>Year</u>	<u>Uses</u>	<u>Source</u>
1962	Drew Edw D r	Pacific Telephone

808 ADAMS ST

<u>Year</u>	<u>Uses</u>	<u>Source</u>
2006	LIYue	Haines Company, Inc.
	LIN Sansan	Haines Company, Inc.
	MARRIOTT Edna	Haines Company, Inc.
	AMATYA Mohan	Haines Company, Inc.
2000	1 SONG KI HO	Pacific Bell
	4 MARRIOTT WM E	Pacific Bell
	6 CHAUDHRY KALSOOM	Pacific Bell
	6 CHAUDHRY KALSOOM	Pacific Bell
	9 KUMAR NITIN	Pacific Bell
	10 OTTENS BRITTANY	Pacific Bell
1996	4 MARRIOTT WM E	PACIFIC BELL DIRECTORY
	7 YOO HYUN MOK	PACIFIC BELL DIRECTORY

FINDINGS

<u>Year</u>	<u>Uses</u>	<u>Source</u>
1996	9 KUMAR NITIN	PACIFIC BELL DIRECTORY
	10 GUZZO N R	PACIFIC BELL DIRECTORY
1992	1 SHEIKH SELIM	PACIFIC BELL DIRECTORY
	3 KWON JOONG SIL	PACIFIC BELL DIRECTORY
	4 MARRIOTT WM E	PACIFIC BELL DIRECTORY
	5 BOWMAN CHARLES B	PACIFIC BELL DIRECTORY
	9 KUMAR NITIN	PACIFIC BELL DIRECTORY
	10 GUZZO N R	PACIFIC BELL DIRECTORY
	12 LONERGAN S M	PACIFIC BELL DIRECTORY

811 ADAMS ST

<u>Year</u>	<u>Uses</u>	<u>Source</u>
2006	No Current Listing	Haines Company, Inc.
1992	BISHOP LEVERETT J	PACIFIC BELL DIRECTORY
1962	Bishop Leverett J Bishop Ins Agcy	Pacific Telephone
	Bishop Insurance Agcy	Pacific Telephone
	Bishop Leverett J	Pacific Telephone

812 ADAMS ST

<u>Year</u>	<u>Uses</u>	<u>Source</u>
2006	BARCLAYGloda	Haines Company, Inc.
	HAJae	Haines Company, Inc.
2000	3 GURSEL ZEYNEP D	Pacific Bell
1992	2 LANE A	PACIFIC BELL DIRECTORY

813 ADAMS ST

<u>Year</u>	<u>Uses</u>	<u>Source</u>
2006	a GUEVARA David	Haines Company, Inc.
	GUEVARAN	Haines Company, Inc.
2000	GUEVARA N	Pacific Bell
1996	A KAER DONALD R	PACIFIC BELL DIRECTORY
	GUEVARA N	PACIFIC BELL DIRECTORY
1992	A KAER DONALD R	PACIFIC BELL DIRECTORY
	GUEVARA N	PACIFIC BELL DIRECTORY
1962	Conley Ernest G r	Pacific Telephone

814 ADAMS ST

<u>Year</u>	<u>Uses</u>	<u>Source</u>
1962	Rodger Henry r	Pacific Telephone

FINDINGS

818 ADAMS ST

<u>Year</u>	<u>Uses</u>	<u>Source</u>
2006	No Current Listing	Haines Company, Inc.
1992	LOMAX K	PACIFIC BELL DIRECTORY
	BENSON S C	PACIFIC BELL DIRECTORY
1962	Herbert Wm M	Pacific Telephone
	Murphy Myrtle B	Pacific Telephone

822 ADAMS ST

<u>Year</u>	<u>Uses</u>	<u>Source</u>
2006	a DUEWER Frederick	Haines Company, Inc.

823 ADAMS ST

<u>Year</u>	<u>Uses</u>	<u>Source</u>
1960	Stammer Richard W	Pacific Telephone

824 ADAMS ST

<u>Year</u>	<u>Uses</u>	<u>Source</u>
2006	No Current Listing	Haines Company, Inc.
1962	Cummings Francine	Pacific Telephone

825 ADAMS ST

<u>Year</u>	<u>Uses</u>	<u>Source</u>
2006	No Current Listing	Haines Company, Inc.
1962	Larsen Thomas C Hoist Repair	Pacific Telephone

826 ADAMS ST

<u>Year</u>	<u>Uses</u>	<u>Source</u>
2006	ROSENBERG T	Haines Company, Inc.
2000	GONZALEZ PEDRO	Pacific Bell
1992	SIDORE PAUL	PACIFIC BELL DIRECTORY
	KILGORE WILLIAM	PACIFIC BELL DIRECTORY
1962	Focht Robt	Pacific Telephone

828 ADAMS ST

<u>Year</u>	<u>Uses</u>	<u>Source</u>
2006	No Current Listing	Haines Company, Inc.
1962	Clark Richard O	Pacific Telephone

831 ADAMS ST

<u>Year</u>	<u>Uses</u>	<u>Source</u>
2006	ABEREGG Jamle L	Haines Company, Inc.

FINDINGS

<u>Year</u>	<u>Uses</u>	<u>Source</u>
2006	LANCASTER John	Haines Company, Inc.
	RAMIREZV	Haines Company, Inc.
2000	4 ABEREGG JAMIE L	Pacific Bell
1962	Patten Leslie A	Pacific Telephone

832 ADAMS ST

<u>Year</u>	<u>Uses</u>	<u>Source</u>
2006	KUOKS	Haines Company, Inc.
	KUO REALTY	Haines Company, Inc.
	a KUO Eddfe	Haines Company, Inc.
2000	KUO REALTY	Pacific Bell
	KUO K S	Pacific Bell
	KUO EDDIE	Pacific Bell
1996	KUO EDDIE	PACIFIC BELL DIRECTORY
	KUO REALTY	PACIFIC BELL DIRECTORY
	KUO K S	PACIFIC BELL DIRECTORY
1992	KUO REALTY	PACIFIC BELL DIRECTORY
	KUO K S	PACIFIC BELL DIRECTORY
	KUO EDDIE	PACIFIC BELL DIRECTORY
1962	Forbes Louis C	Pacific Telephone
1960	Miller John C	Pacific Telephone

833 ADAMS ST

<u>Year</u>	<u>Uses</u>	<u>Source</u>
1962	Recenello Angelo	Pacific Telephone

834 ADAMS ST

<u>Year</u>	<u>Uses</u>	<u>Source</u>
2006	VONTICKNER Scott	Haines Company, Inc.
	KAPOOR Arun	Haines Company, Inc.
1996	1 O MALLEY DEIRDRE	PACIFIC BELL DIRECTORY
	4 PAEK JONG HAN	PACIFIC BELL DIRECTORY
1992	5 AYOUB AMIR	PACIFIC BELL DIRECTORY
	3 HAMES S E	PACIFIC BELL DIRECTORY
	1 LEVINE JENNIFER	PACIFIC BELL DIRECTORY
1962	Souza A P	Pacific Telephone
	Haesloop Catherine	Pacific Telephone
	Edwards Minnie E	Pacific Telephone

FINDINGS

ADAMS WAY

702 ADAMS WAY

<u>Year</u>	<u>Uses</u>	<u>Source</u>
1980	Parrish Karen C	Pacific Telephone
	OGrady Celine	Pacific Telephone
	Ludwig Jessica	Pacific Telephone
	Delehanty Molly	Pacific Telephone
1955	COGGIOLA THOMAS R	The Pacific Telephone & Telegraph Co.
1950	COGGIOLA THOMAS R	The Pacific Telephone & Telegraph Co.
1945	COGGIOLA THOMAS R	The Pacific Telephone & Telegraph Co.
1938	COGGIOLA C R	Pacific Telephone
1925	COGGIOLA CARRIE R	R. L. Polk & Co. of California

703 ADAMS WAY

<u>Year</u>	<u>Uses</u>	<u>Source</u>
1970	TRYTHALL JAS B	Pacific Telephone Directory
1945	ACCORNERO M E MRS R	The Pacific Telephone & Telegraph Co.
1938	ACCORNERO M E MRS R	Pacific Telephone

705 ADAMS WAY

<u>Year</u>	<u>Uses</u>	<u>Source</u>
1970	SCUDERO A	Pacific Telephone Directory
1955	SCUDERO A R	The Pacific Telephone & Telegraph Co.

706 ADAMS WAY

<u>Year</u>	<u>Uses</u>	<u>Source</u>
1991	Romero Stephen Jr	PACIFIC BELL WHITE PAGES
1986	Romero Stephen Jr	PACIFIC BELL WHITE PAGES
1980	Romero Stephen Jr	Pacific Telephone
1970	SANDLER S	Pacific Telephone Directory
1955	MOORE JOHN E R	The Pacific Telephone & Telegraph Co.
1950	MOORE JOHN E R	The Pacific Telephone & Telegraph Co.

707 ADAMS WAY

<u>Year</u>	<u>Uses</u>	<u>Source</u>
1986	Mondy Ardean	PACIFIC BELL WHITE PAGES
	Mondt Chris	PACIFIC BELL WHITE PAGES
1980	Pacheco Jos	Pacific Telephone
1975	PACHECO JOS	Pacific Telephone
1945	GOULD MAURI R	The Pacific Telephone & Telegraph Co.

FINDINGS

<u>Year</u>	<u>Uses</u>	<u>Source</u>
1938	LOWE HUGH R	Pacific Telephone
1925	WOOLLEY BENJAMIN F R	R. L. Polk & Co. of California

708 ADAMS WAY

<u>Year</u>	<u>Uses</u>	<u>Source</u>
1986	Roden Walter	PACIFIC BELL WHITE PAGES
1980	Roden Walter	Pacific Telephone
1970	KYLE EVA MRS	Pacific Telephone Directory

711 ADAMS WAY

<u>Year</u>	<u>Uses</u>	<u>Source</u>
1950	WARD PETER F R	The Pacific Telephone & Telegraph Co.
1945	LANDGRAF RUDOLPH H R	The Pacific Telephone & Telegraph Co.
1938	HOUSTON EVERETT MRS R	Pacific Telephone

712 ADAMS WAY

<u>Year</u>	<u>Uses</u>	<u>Source</u>
1991	Chern Chuen Hsiung	PACIFIC BELL WHITE PAGES
1955	MCNULTY EUGENE R	The Pacific Telephone & Telegraph Co.
1938	LOWE R C R	Pacific Telephone

713 ADAMS WAY

<u>Year</u>	<u>Uses</u>	<u>Source</u>
1938	BURNHAM PAUL M R	Pacific Telephone

715 ADAMS WAY

<u>Year</u>	<u>Uses</u>	<u>Source</u>
1955	MAGGIORA M R	The Pacific Telephone & Telegraph Co.
1950	MAGGIORA M R	The Pacific Telephone & Telegraph Co.

717 ADAMS WAY

<u>Year</u>	<u>Uses</u>	<u>Source</u>
1986	Panting Richard D	PACIFIC BELL WHITE PAGES
	Pontino K	PACIFIC BELL WHITE PAGES
	Pontino Tony	PACIFIC BELL WHITE PAGES
1980	Bennett B M	Pacific Telephone
1975	BENNETT B M	Pacific Telephone
1955	TEST CLARANCE A R	The Pacific Telephone & Telegraph Co.
1945	HONNERT HENRY J R	The Pacific Telephone & Telegraph Co.

FINDINGS

718 ADAMS WAY

<u>Year</u>	<u>Uses</u>	<u>Source</u>
1991	Otterstad Richard	PACIFIC BELL WHITE PAGES
	i Otterstad Richard & Patricia	PACIFIC BELL WHITE PAGES
1986	Otterstad Richard	PACIFIC BELL WHITE PAGES
	Otterstads Brush Clearing Service	PACIFIC BELL WHITE PAGES
1980	Otterstad R N Jr	Pacific Telephone
1975	COSENZA GERALD	Pacific Telephone
1955	OLUFSEN DAISY D MRS R	The Pacific Telephone & Telegraph Co.
1950	OLUFSEN DAISY D MRS R	The Pacific Telephone & Telegraph Co.
1945	OLUFSEN DAISY D MRS R	The Pacific Telephone & Telegraph Co.

720 ADAMS WAY

<u>Year</u>	<u>Uses</u>	<u>Source</u>
1955	JOHANSEN GEO H R	The Pacific Telephone & Telegraph Co.
1945	JOHANSEN VERNE E R	The Pacific Telephone & Telegraph Co.

721 ADAMS WAY

<u>Year</u>	<u>Uses</u>	<u>Source</u>
1980	Hudak S	Pacific Telephone
1975	HUDAK S	Pacific Telephone
1970	PATRICK ALFRED L	Pacific Telephone Directory

723 ADAMS WAY

<u>Year</u>	<u>Uses</u>	<u>Source</u>
1986	Anderson Jane E	PACIFIC BELL WHITE PAGES
	Honeycutt N	PACIFIC BELL WHITE PAGES
	Honeycutt Dale M	PACIFIC BELL WHITE PAGES
1980	Francis Delton E	Pacific Telephone
1970	DUPREE ALICE E	Pacific Telephone Directory
1955	COGGIOLA JOE R	The Pacific Telephone & Telegraph Co.
1950	BONVICINO ANDREA W R	The Pacific Telephone & Telegraph Co.
1945	BONVICINO ANDREA W R	The Pacific Telephone & Telegraph Co.

725 ADAMS WAY

<u>Year</u>	<u>Uses</u>	<u>Source</u>
1986	Purinton Emma	PACIFIC BELL WHITE PAGES
1980	Purinton Emma	Pacific Telephone
1970	PURINTON EMMA	Pacific Telephone Directory
1925	BONVICINO ANDREW R	R. L. Polk & Co. of California

FINDINGS

726 ADAMS WAY

<u>Year</u>	<u>Uses</u>	<u>Source</u>
1955	VANN J M R	The Pacific Telephone & Telegraph Co.
1950	VANN J M R	The Pacific Telephone & Telegraph Co.
1945	GUSTAFSON CHAS E R	The Pacific Telephone & Telegraph Co.
1938	GUSTAFSEN CHAS E R	Pacific Telephone

728 ADAMS WAY

<u>Year</u>	<u>Uses</u>	<u>Source</u>
1991	Inoue Yasuhide	PACIFIC BELL WHITE PAGES
	Inoue Yasuo	PACIFIC BELL WHITE PAGES
	Jang Gumhee	PACIFIC BELL WHITE PAGES
	Jang Henry	PACIFIC BELL WHITE PAGES
	Inoue Takashi	PACIFIC BELL WHITE PAGES
1986	Cho Hee Ok	PACIFIC BELL WHITE PAGES
	Chin E	PACIFIC BELL WHITE PAGES
	Davis Odette	PACIFIC BELL WHITE PAGES
1980	Fung Sherman	PACIFIC BELL WHITE PAGES
	Chin E	Pacific Telephone
	Hemphill John K	Pacific Telephone
	Robinson Julius E	Pacific Telephone
	Smith Larry M	Pacific Telephone
1975	CHIN E	Pacific Telephone
	MOHIEW- MARGARET E	Pacific Telephone
	PANDIANI WM	Pacific Telephone
1970	BICKLE LOUIS	Pacific Telephone Directory
	CHIN E	Pacific Telephone Directory
	JOSON PRISCILLA P	Pacific Telephone Directory
	MARKOVICH PAT J	Pacific Telephone Directory
	MARSHALL L M	Pacific Telephone Directory
1950	SMITH EDITH M	Pacific Telephone Directory
	BLEDSON M M R	The Pacific Telephone & Telegraph Co.
	1945	BLEDSON M M R
1938	STEWART IRA L R	Pacific Telephone

729 ADAMS WAY

<u>Year</u>	<u>Uses</u>	<u>Source</u>
1975	KNESAL JAS	Pacific Telephone
1945	COPPLE P W R	The Pacific Telephone & Telegraph Co.

FINDINGS

731 ADAMS WAY

<u>Year</u>	<u>Uses</u>	<u>Source</u>
1970	RIEMENSCHNEIDER EARL L	Pacific Telephone Directory
1955	RIGGIO ANGELO R	The Pacific Telephone & Telegraph Co.
1945	RIGGIO ANGELO R	The Pacific Telephone & Telegraph Co.
1938	EPPSON WALTER G R	Pacific Telephone

734 ADAMS WAY

<u>Year</u>	<u>Uses</u>	<u>Source</u>
1980	Woods A B	Pacific Telephone
	Davis Robt L	Pacific Telephone
	Burns F	Pacific Telephone

734B ADAMS WAY

<u>Year</u>	<u>Uses</u>	<u>Source</u>
1970	DAVIS ROBT L	Pacific Telephone Directory

734C ADAMS WAY

<u>Year</u>	<u>Uses</u>	<u>Source</u>
1970	BURNS FRANCES A	Pacific Telephone Directory

736 ADAMS WAY

<u>Year</u>	<u>Uses</u>	<u>Source</u>
1991	Gherlone Frank	PACIFIC BELL WHITE PAGES
1986	Gherlone Frank	PACIFIC BELL WHITE PAGES
1980	Gherlone Frank	Pacific Telephone
1975	GHERLONE FRANK	Pacific Telephone
1970	GHERLONE FRANK	Pacific Telephone Directory
1950	GLIERLONE CLEMENTINA R	The Pacific Telephone & Telegraph Co.
1938	GHERLONE A M R	Pacific Telephone

737 ADAMS WAY

<u>Year</u>	<u>Uses</u>	<u>Source</u>
1991	Arnold K	PACIFIC BELL WHITE PAGES
	Arnold K M	PACIFIC BELL WHITE PAGES
	Lutsky Charles	PACIFIC BELL WHITE PAGES
	Wiley H A	PACIFIC BELL WHITE PAGES
	Wiley J Lynde	PACIFIC BELL WHITE PAGES
1986	Mc Ginnis Bruce	PACIFIC BELL WHITE PAGES
	Arnold K	PACIFIC BELL WHITE PAGES
	Alex Industrial Sewing Machine Repairs	PACIFIC BELL WHITE PAGES

FINDINGS

<u>Year</u>	<u>Uses</u>	<u>Source</u>
1986	Alex Glenn C	PACIFIC BELL WHITE PAGES
1980	Mc Ginnis Bruce	Pacific Telephone
	Kuhle Louis J	Pacific Telephone
	Currall Sue K	Pacific Telephone
	White Wm	Pacific Telephone
1975	CROSS C J	Pacific Telephone
	IRBY C S	Pacific Telephone
1970	SYDONAK STEPHEN J	Pacific Telephone Directory
	CALMA CAROL	Pacific Telephone Directory
	COOK G E	Pacific Telephone Directory
	JASPER HARRY R MRS	Pacific Telephone Directory
	O NEILL JOAN	Pacific Telephone Directory
	PATRUM CHAS	Pacific Telephone Directory
	SPEED M	Pacific Telephone Directory
1955	STERNE ALBERT R	The Pacific Telephone & Telegraph Co.
1950	CHAMPAGNE RAYLMOOD C R	The Pacific Telephone & Telegraph Co.
	STERNE ALBERT R	The Pacific Telephone & Telegraph Co.
	DUPOUY GEO MRS R	The Pacific Telephone & Telegraph Co.
	COSGROVE ALBERT C R	The Pacific Telephone & Telegraph Co.
1945	BURNS EVA DAVIS R	The Pacific Telephone & Telegraph Co.
	DUFOURCQ PAUL MRS R	The Pacific Telephone & Telegraph Co.
	SMITH HAROLD Q R	The Pacific Telephone & Telegraph Co.
	SMITH T W R	The Pacific Telephone & Telegraph Co.
1938	FENTON L R	Pacific Telephone
	DUFOURCQ PAUL MRS R	Pacific Telephone
1925	DUFOURCQ P R	R. L. Polk & Co. of California

738 ADAMS WAY

<u>Year</u>	<u>Uses</u>	<u>Source</u>
1986	Alfonso Grace R	PACIFIC BELL WHITE PAGES
1980	Alfonso Grace R	Pacific Telephone
1970	HUTTON BOBBY M	Pacific Telephone Directory
1950	LEWIS JOS G R	The Pacific Telephone & Telegraph Co.
1945	LEWIS JOS G R	The Pacific Telephone & Telegraph Co.

740 ADAMS WAY

<u>Year</u>	<u>Uses</u>	<u>Source</u>
1986	Hills John R	PACIFIC BELL WHITE PAGES
1980	Wallen M	Pacific Telephone

FINDINGS

<u>Year</u>	<u>Uses</u>	<u>Source</u>
1970	WALLEN M	Pacific Telephone Directory
1955	BERTRAND JEAN M R	The Pacific Telephone & Telegraph Co.
1945	HERNANDEZ RALPH MRS R	The Pacific Telephone & Telegraph Co.

742 ADAMS WAY

<u>Year</u>	<u>Uses</u>	<u>Source</u>
1991	Arnold B Z	PACIFIC BELL WHITE PAGES
	Arnold B A	PACIFIC BELL WHITE PAGES
1986	Arnold B A	PACIFIC BELL WHITE PAGES
1980	Arnold B A	Pacific Telephone
1975	PEASE STANLEY M	Pacific Telephone
	GILLASPY PATRICIA	Pacific Telephone
1970	KOSTAINSEK VICTOR A	Pacific Telephone Directory
1950	MAZZONI A R	The Pacific Telephone & Telegraph Co.
1945	BERRY J R	The Pacific Telephone & Telegraph Co.

742A ADAMS WAY

<u>Year</u>	<u>Uses</u>	<u>Source</u>
1970	BREWER PETE	Pacific Telephone Directory

744 ADAMS WAY

<u>Year</u>	<u>Uses</u>	<u>Source</u>
1986	Woods Paul & Alison	PACIFIC BELL WHITE PAGES
1980	Scolnick Sharon	Pacific Telephone
	Arent M	Pacific Telephone
1975	DI PRISCO JOHN	Pacific Telephone
1970	JOHNSON M K	Pacific Telephone Directory
1945	MOORE JOHN E R	The Pacific Telephone & Telegraph Co.

745 ADAMS WAY

<u>Year</u>	<u>Uses</u>	<u>Source</u>
1991	I Marturano N	PACIFIC BELL WHITE PAGES
	Seymour Shayne D	PACIFIC BELL WHITE PAGES
1986	Downsbrough Lauren	PACIFIC BELL WHITE PAGES
	Seymour Sean	PACIFIC BELL WHITE PAGES
1970	LIKENS OLGA	Pacific Telephone Directory
	LIKENS A F	Pacific Telephone Directory
1955	LIKENS A F R	The Pacific Telephone & Telegraph Co.
1945	LIKENS A F R	The Pacific Telephone & Telegraph Co.

FINDINGS

746 ADAMS WAY

<u>Year</u>	<u>Uses</u>	<u>Source</u>
1991	Fang Calvin	PACIFIC BELL WHITE PAGES
	Fang Chester Wo	PACIFIC BELL WHITE PAGES
	Fngavin	PACIFIC BELL WHITE PAGES
	Mick Walter G	PACIFIC BELL WHITE PAGES
1986	Fong Davin	PACIFIC BELL WHITE PAGES
	Fong Danald 5	PACIFIC BELL WHITE PAGES
	Fong E	PACIFIC BELL WHITE PAGES
	Ross Steven A	PACIFIC BELL WHITE PAGES
1980	Ross Steven L	PACIFIC BELL WHITE PAGES
	Fong Calvin	PACIFIC BELL WHITE PAGES
	Tolladay J	Pacific Telephone
	Ross Steven A	Pacific Telephone
1975	Magera Cynthia D	Pacific Telephone
	Jeffries Jay H	Pacific Telephone
	Fong Davin	Pacific Telephone
	GRZYMALA-SIEDLECKI JADWIGA	Pacific Telephone
1970	DE LAHO SF	Pacific Telephone
	LOCKE VERNON A	Pacific Telephone
	NELSON WMN	Pacific Telephone
	HONNERT A L	Pacific Telephone
1970	ROBERTSON SHIELA C	Pacific Telephone Directory
1945	MAZZONI A R	The Pacific Telephone & Telegraph Co.
1938	MAZZONI A R	Pacific Telephone

750 ADAMS WAY

<u>Year</u>	<u>Uses</u>	<u>Source</u>
1986	Bryant Jeff	PACIFIC BELL WHITE PAGES
1980	Mann Keeler G	Pacific Telephone
1975	MANN KEELER G	Pacific Telephone
1970	SAMUELS HARRY R	Pacific Telephone Directory
1955	SCHULTZ LEON H R	The Pacific Telephone & Telegraph Co.
1950	SCHULTZ LEON H R ALBANY LA NSCAPE 5178	The Pacific Telephone & Telegraph Co.

784 ADAMS WAY

<u>Year</u>	<u>Uses</u>	<u>Source</u>
1965	PURVIS GEARLD R	Pacific Telephone

FINDINGS

787 ADAMS WAY

<u>Year</u>	<u>Uses</u>	<u>Source</u>
1975	KORNER RONALD A	Pacific Telephone

801 ADAMS WAY

<u>Year</u>	<u>Uses</u>	<u>Source</u>
1991	Leighton Cheryl	PACIFIC BELL WHITE PAGES
	Acciani Stephen & Elizabeth	PACIFIC BELL WHITE PAGES
1980	Sipe J E	Pacific Telephone
	Ritter E	Pacific Telephone
1970	BOZANICH MARQUIS P	Pacific Telephone Directory
	OLIVET ALEX A	Pacific Telephone Directory
	CHRISTIANA DORA	Pacific Telephone Directory

804 ADAMS WAY

<u>Year</u>	<u>Uses</u>	<u>Source</u>
1950	CERRATO EMILIA R	The Pacific Telephone & Telegraph Co.
1945	CERRATO EMILIA R	The Pacific Telephone & Telegraph Co.
1938	CERRATO E MRS R	Pacific Telephone
1925	CERRATO A R	R. L. Polk & Co. of California

806 ADAMS WAY

<u>Year</u>	<u>Uses</u>	<u>Source</u>
1955	DREW EDW D R	The Pacific Telephone & Telegraph Co.
1950	DUFOURCQ PAUL MRS R	The Pacific Telephone & Telegraph Co.

808 ADAMS WAY

<u>Year</u>	<u>Uses</u>	<u>Source</u>
1991	Bowman Charles B	PACIFIC BELL WHITE PAGES
	Bowman Clifton Sr	PACIFIC BELL WHITE PAGES
	Bowman Communications	PACIFIC BELL WHITE PAGES
	Bowman D	PACIFIC BELL WHITE PAGES
	Guzzo N R	PACIFIC BELL WHITE PAGES
	Gwatkin Cynthia	PACIFIC BELL WHITE PAGES
	Gwen Manres Prettification Services	PACIFIC BELL WHITE PAGES
	Kang John	PACIFIC BELL WHITE PAGES
	Kwon Joong Sil	PACIFIC BELL WHITE PAGES
	Lonergan S M	PACIFIC BELL WHITE PAGES
	Marriott Wm E	PACIFIC BELL WHITE PAGES
1986	Benner Thos	PACIFIC BELL WHITE PAGES
	Banner Winston W MD	PACIFIC BELL WHITE PAGES

FINDINGS

<u>Year</u>	<u>Uses</u>	<u>Source</u>
1986	Ghiya Darshan	PACIFIC BELL WHITE PAGES
	Lonergan S M	PACIFIC BELL WHITE PAGES
	Meyer Downey	PACIFIC BELL WHITE PAGES
	Meyer E	PACIFIC BELL WHITE PAGES
	Meyer E M	PACIFIC BELL WHITE PAGES
1980	Brodkey Jerry	Pacific Telephone
	Guzzo N R	Pacific Telephone
	Jenkins Scott & Patti	Pacific Telephone
	Kempe Richard	Pacific Telephone
	Lonergan S M	Pacific Telephone
	Marriott Wm E	Pacific Telephone
	Nichols Robt	Pacific Telephone
	Omori Michiko	Pacific Telephone
	Yee K	Pacific Telephone
1975	LOH WELLINGTON	Pacific Telephone
	MADSEN PETER D	Pacific Telephone
1970	BOYDEN EVERETT	Pacific Telephone Directory
	CHERRY M F	Pacific Telephone Directory
	GALLAGHER CHARLOTTE	Pacific Telephone Directory
	GALLAGHER GEO J	Pacific Telephone Directory
	GUZZO N R MRS	Pacific Telephone Directory
	HAYES M	Pacific Telephone Directory
	JOHNSON JAS R	Pacific Telephone Directory
	MADSEN PETER D	Pacific Telephone Directory
	MARRIOTT WM E	Pacific Telephone Directory
	MORAN THOS N	Pacific Telephone Directory
	NAKATANI J	Pacific Telephone Directory
RANDALL JOHN M	Pacific Telephone Directory	
1950	CERRATO MELVIN R	The Pacific Telephone & Telegraph Co.

811 ADAMS WAY

<u>Year</u>	<u>Uses</u>	<u>Source</u>
1991	Bishop Leverett J	PACIFIC BELL WHITE PAGES
1986	Bishop Leverett J	PACIFIC BELL WHITE PAGES
1980	Bishop Leverett J	Pacific Telephone
1970	BISHOP L J INS AGCY INC	Pacific Telephone Directory
	BISHOP LEVERETT J	Pacific Telephone Directory
	BISHOP LEVERETT J BISHOP L J INS AGCY	Pacific Telephone Directory

FINDINGS

<u>Year</u>	<u>Uses</u>	<u>Source</u>
1955	BISHOP GRACE B MRS R	The Pacific Telephone & Telegraph Co.
1945	BISHOP GRACE B MRS R	The Pacific Telephone & Telegraph Co.
1938	BISHOP GRACE B MRS R	Pacific Telephone
1920	BISHOP JAS B R	R. L. Polk & Co. of California

812 ADAMS WAY

<u>Year</u>	<u>Uses</u>	<u>Source</u>
1991	Lane A	PACIFIC BELL WHITE PAGES
	Lane Alexis A	PACIFIC BELL WHITE PAGES
1980	Carrol J E	Pacific Telephone
	Jepson C P	Pacific Telephone
	Ratkay Jos Mrs	Pacific Telephone
1975	JEPSON C P	Pacific Telephone
1970	JEPSON CORA P MRS	Pacific Telephone Directory
	RATKAY JOS MRS	Pacific Telephone Directory
	WILSON JAS J	Pacific Telephone Directory
1955	BROCKEL MARTHA R	The Pacific Telephone & Telegraph Co.
1950	BROCKEL MARTHA R	The Pacific Telephone & Telegraph Co.
1945	O NEILL C A MRS R	The Pacific Telephone & Telegraph Co.
1938	PROUDFIT FRED E JR R	Pacific Telephone

813 ADAMS WAY

<u>Year</u>	<u>Uses</u>	<u>Source</u>
1991	Guevara N	PACIFIC BELL WHITE PAGES
	Kaer Donald R	PACIFIC BELL WHITE PAGES
1986	Kaer Donald R	PACIFIC BELL WHITE PAGES
	Conley G P	PACIFIC BELL WHITE PAGES
	Conley Ernest G	PACIFIC BELL WHITE PAGES
1980	Kaer Donald R	Pacific Telephone
	Conley Ernest G	Pacific Telephone
1970	CONLEY ERNEST G	Pacific Telephone Directory
1955	CONLEY ERNEST G R	The Pacific Telephone & Telegraph Co.
1950	CONLEY ERNEST G R	The Pacific Telephone & Telegraph Co.
1945	KRUGER WALTER JR R	The Pacific Telephone & Telegraph Co.

813A ADAMS WAY

<u>Year</u>	<u>Uses</u>	<u>Source</u>
1970	PRYSCHUK EVELYN A	Pacific Telephone Directory

FINDINGS

814 ADAMS WAY

<u>Year</u>	<u>Uses</u>	<u>Source</u>
1980	Ambulla M	Pacific Telephone
1975	AMBULIA M	Pacific Telephone
1970	CAMARDESE HAROLD G	Pacific Telephone Directory
1955	RODGER HENRY R	The Pacific Telephone & Telegraph Co.
1945	RODGER HENRY R	The Pacific Telephone & Telegraph Co.
1938	RODGER HENRY R	Pacific Telephone

815 ADAMS WAY

<u>Year</u>	<u>Uses</u>	<u>Source</u>
1945	HYDE CHESTER R	The Pacific Telephone & Telegraph Co.
1938	BUCKNER SARAH E MRS R	Pacific Telephone

817 ADAMS WAY

<u>Year</u>	<u>Uses</u>	<u>Source</u>
1955	GORDON J H MRS R	The Pacific Telephone & Telegraph Co.
1950	GORDON J H MRS R	The Pacific Telephone & Telegraph Co.
1945	GORDON J H MRS R	The Pacific Telephone & Telegraph Co.
1938	GITTON BARBARA R	Pacific Telephone

818 ADAMS WAY

<u>Year</u>	<u>Uses</u>	<u>Source</u>
1991	Lomax K	PACIFIC BELL WHITE PAGES
	Lomax Leo E	PACIFIC BELL WHITE PAGES
	Terlesky R	PACIFIC BELL WHITE PAGES
1970	SEAY J F	Pacific Telephone Directory

818 1/2 ADAMS WAY

<u>Year</u>	<u>Uses</u>	<u>Source</u>
1970	CARTER L V	Pacific Telephone Directory

822 ADAMS WAY

<u>Year</u>	<u>Uses</u>	<u>Source</u>
1980	Smith Cecil	Pacific Telephone
1950	WILEY HOWARD M R	The Pacific Telephone & Telegraph Co.

823 ADAMS WAY

<u>Year</u>	<u>Uses</u>	<u>Source</u>
1965	STAMMER RICHARD W	Pacific Telephone

FINDINGS

824 ADAMS WAY

<u>Year</u>	<u>Uses</u>	<u>Source</u>
1970	STICKNEY EVERETT W	Pacific Telephone Directory

825 ADAMS WAY

<u>Year</u>	<u>Uses</u>	<u>Source</u>
1991	Lynn David	PACIFIC BELL WHITE PAGES
1986	Brown Chas Jr Hoist & Jack Repair	PACIFIC BELL WHITE PAGES
	Brown Chas L	PACIFIC BELL WHITE PAGES
1980	Brown Chas Jr Hoist & Jack Repair	Pacific Telephone
1975	BROWN CHAS JR HOIST & JACK REPAIR	Pacific Telephone
1970	LARSEN THOS C HOIST & JACK REPAIR	Pacific Telephone Directory
1945	LARSEN THOMAS C R	The Pacific Telephone & Telegraph Co.
1938	LARSEN THOMAS C R	Pacific Telephone

826 ADAMS WAY

<u>Year</u>	<u>Uses</u>	<u>Source</u>
1991	Chin Hanping	PACIFIC BELL WHITE PAGES
1980	Katt B	Pacific Telephone
1975	LANKFORD H G	Pacific Telephone
1970	KARNES KENNETH	Pacific Telephone Directory
1950	HALLERAN J R	The Pacific Telephone & Telegraph Co.
1945	HALLERAN J R	The Pacific Telephone & Telegraph Co.
1938	AHLGREN C B R	Pacific Telephone
1925	SAVAGE GEO A R	R. L. Polk & Co. of California

827 ADAMS WAY

<u>Year</u>	<u>Uses</u>	<u>Source</u>
1938	GREENOUGH ALBERT A R	Pacific Telephone
1928	Greenough Albt A Lottie B inspr Key System H	R.L. Polk and Co of California

828 ADAMS WAY

<u>Year</u>	<u>Uses</u>	<u>Source</u>
1980	Hughes Michael	Pacific Telephone
1975	FISCHER PIERRE C	Pacific Telephone

831 ADAMS WAY

<u>Year</u>	<u>Uses</u>	<u>Source</u>
1991	Chol Jura	PACIFIC BELL WHITE PAGES

FINDINGS

<u>Year</u>	<u>Uses</u>	<u>Source</u>
1991	Choi Jung Yun	PACIFIC BELL WHITE PAGES
	Chol K	PACIFIC BELL WHITE PAGES
1986	Gutierrez Marc	PACIFIC BELL WHITE PAGES
1980	Povzhitkov Moisey	Pacific Telephone
	Olivas N	Pacific Telephone
1975	LIMB SYDNEY	Pacific Telephone
	CHURCH MICHAEL D	Pacific Telephone
1970	LIMB SYDNEY	Pacific Telephone Directory
1950	COOL RALPH E MIRS R	The Pacific Telephone & Telegraph Co.
	CHOLCHER VICTORIA R	The Pacific Telephone & Telegraph Co.
1945	WHITE VIVIAN R	The Pacific Telephone & Telegraph Co.
	WILLIS FLORENCE R	The Pacific Telephone & Telegraph Co.
1925	LA VAIL MRS JAMES R	R. L. Polk & Co. of California

832 ADAMS WAY

<u>Year</u>	<u>Uses</u>	<u>Source</u>
1991	Kuo Barbie	PACIFIC BELL WHITE PAGES
	Kuo KS	PACIFIC BELL WHITE PAGES
	Kuo KS	PACIFIC BELL WHITE PAGES
	Tenon Inc	PACIFIC BELL WHITE PAGES
1986	Wilson Rosina	PACIFIC BELL WHITE PAGES
	Wilson Wayne P	PACIFIC BELL WHITE PAGES
	Wilson William	PACIFIC BELL WHITE PAGES
1980	Wilson Rosina	Pacific Telephone
	Wilson Wayne P	Pacific Telephone
1970	MICHAEL DAVID W	Pacific Telephone Directory
1965	MILLER JOHN C	Pacific Telephone
1955	FORBES LOUIS C R	The Pacific Telephone & Telegraph Co.
1950	FORBES LOUIS C R	The Pacific Telephone & Telegraph Co.
1938	NICKERSON M E MRS R	Pacific Telephone
1925	BROCKE C J R	R. L. Polk & Co. of California

833 ADAMS WAY

<u>Year</u>	<u>Uses</u>	<u>Source</u>
1991	Clement Larry & Theresa	PACIFIC BELL WHITE PAGES
	Clement John K & Roxanne A	PACIFIC BELL WHITE PAGES
	Clement J	PACIFIC BELL WHITE PAGES
1980	Jackson L	Pacific Telephone
1970	HANIGAN STEPHEN	Pacific Telephone Directory

FINDINGS

<u>Year</u>	<u>Uses</u>	<u>Source</u>
1945	KELLER PAUL F R	The Pacific Telephone & Telegraph Co.
	STANLEY BEN R	The Pacific Telephone & Telegraph Co.

833 1/2 ADAMS WAY

<u>Year</u>	<u>Uses</u>	<u>Source</u>
1970	ROMBERGER BRUCE A	Pacific Telephone Directory

834 ADAMS WAY

<u>Year</u>	<u>Uses</u>	<u>Source</u>
1991	Elliott MJ	PACIFIC BELL WHITE PAGES
	Gil D	PACIFIC BELL WHITE PAGES
	Hames S E	PACIFIC BELL WHITE PAGES
	Hames T A	PACIFIC BELL WHITE PAGES
1986	Prysheda C	PACIFIC BELL WHITE PAGES
	Pryschuk Steve C	PACIFIC BELL WHITE PAGES
	Prytz Geo T	PACIFIC BELL WHITE PAGES
1980	Farnoush Farid	Pacific Telephone
	Hays Steven	Pacific Telephone
	Irwin Gary	Pacific Telephone
1975	GARZA GEO	Pacific Telephone
	CHAVEZ JESSE	Pacific Telephone
1970	TUR GURDAYAL SINGH	Pacific Telephone Directory
	STRAWN ROBT	Pacific Telephone Directory
	EDWARDS MINNIE E	Pacific Telephone Directory
	CHANG MING CHU	Pacific Telephone Directory
	UNITED STATES GOVERNMENT	Pacific Telephone Directory
1950	AULT DOROTHY C R	The Pacific Telephone & Telegraph Co.
	LA GARDO ALBERT F R	The Pacific Telephone & Telegraph Co.

CASTRO

1000 CASTRO

<u>Year</u>	<u>Uses</u>	<u>Source</u>
2002	RAMOSEulallo	R. L. Polk & Co.
1986	Mc Cain Robert & Esther	PACIFIC BELL WHITE PAGES
	Me Cain S R	PACIFIC BELL WHITE PAGES
1980	Flesher Frank	Pacific Telephone
1959	Beltarmo John jr e	R. L. Polk & Co.

FINDINGS

1005 CASTRO

<u>Year</u>	<u>Uses</u>	<u>Source</u>
2002	OMAHmg	R. L. Polk & Co.
1986	Peterson L R	PACIFIC BELL WHITE PAGES
1980	Peterson L R	Pacific Telephone
1959	Perira Anthony e	R. L. Polk & Co.

1014 CASTRO

<u>Year</u>	<u>Uses</u>	<u>Source</u>
1991	Ramirez Phylis T	PACIFIC BELL WHITE PAGES
	Ramirez Pedro	PACIFIC BELL WHITE PAGES
1986	Spray Bill G	PACIFIC BELL WHITE PAGES
1980	Spray Bill	Pacific Telephone
	Cruz Steve	Pacific Telephone

1016 CASTRO

<u>Year</u>	<u>Uses</u>	<u>Source</u>
1991	Achievement Council The	PACIFIC BELL WHITE PAGES
1986	Maasal Gallery	PACIFIC BELL WHITE PAGES

1027 CASTRO

<u>Year</u>	<u>Uses</u>	<u>Source</u>
1932	Hernandez Manuel	R. L. Polk & Co. of California
1926	Vacant	R. L. Polk & Co.

1031 CASTRO

<u>Year</u>	<u>Uses</u>	<u>Source</u>
1955	Hayward French Lndry	R. L. Polk & Co.
1951	Hayward French	R. L. Polk & Co.

1041 CASTRO

<u>Year</u>	<u>Uses</u>	<u>Source</u>
1951	Boye Theo	R. L. Polk & Co.
1946	Armas Jos	R. L. Polk & Co.
1940	Armas Jos	R. L. Polk & Co.
1932	Borrecco Alf	R. L. Polk & Co. of California
	Armos Jos	R. L. Polk & Co. of California
1926	Armas Jos	R. L. Polk & Co.

FINDINGS

1045 CASTRO

<u>Year</u>	<u>Uses</u>	<u>Source</u>
1955	Apartments	R. L. Polk & Co.
	McIntyre Bruce B	R. L. Polk & Co.
	Vacant	R. L. Polk & Co.
	Vacant	R. L. Polk & Co.
	Hertzer Fred	R. L. Polk & Co.
	Shannon Richd	R. L. Polk & Co.

1047 CASTRO

<u>Year</u>	<u>Uses</u>	<u>Source</u>
1955	Villas Emil Hayward Barbecue	R. L. Polk & Co.

1050 CASTRO

<u>Year</u>	<u>Uses</u>	<u>Source</u>
2002	EMIGKuro	R. L. Polk & Co.
1959	Damaral Melvin G	R. L. Polk & Co.

1051 CASTRO

<u>Year</u>	<u>Uses</u>	<u>Source</u>
2002	HERNANDEZ Victor S	R. L. Polk & Co.
	RAMOS Eulallo	R. L. Polk & Co.
1959	Nelson Lawrence A i L	R. L. Polk & Co.

1063 CASTRO

<u>Year</u>	<u>Uses</u>	<u>Source</u>
1955	Gatlin Tommie	R. L. Polk & Co.
	Platt Earl	R. L. Polk & Co.
1951	Nickel Jacob	R. L. Polk & Co.
	Platt Earl	R. L. Polk & Co.
1946	Watson A L	R. L. Polk & Co.
1940	Watson A L	R. L. Polk & Co.
1932	Watson A L	R. L. Polk & Co. of California
1926	Watson A L	R. L. Polk & Co.

1085 CASTRO

<u>Year</u>	<u>Uses</u>	<u>Source</u>
1955	Alexander Isha Mrs	R. L. Polk & Co.

FINDINGS

1087 CASTRO

<u>Year</u>	<u>Uses</u>	<u>Source</u>
1955	Al The Cobbler shoe repr	R. L. Polk & Co.
1951	Al the Cobler	R. L. Polk & Co.

1091 CASTRO

<u>Year</u>	<u>Uses</u>	<u>Source</u>
1955	Norton Alf V	R. L. Polk & Co.
1951	North A V	R. L. Polk & Co.
1946	Creitz Fredk	R. L. Polk & Co.
1940	Creitz Fredk	R. L. Polk & Co.
1926	Creitz Frank	R. L. Polk & Co.

989 CASTRO

<u>Year</u>	<u>Uses</u>	<u>Source</u>
1932	Birite Steph	R. L. Polk & Co. of California
1926	Birite Stephen	R. L. Polk & Co.

990 CASTRO

<u>Year</u>	<u>Uses</u>	<u>Source</u>
2002	VALES Lu Is	R. L. Polk & Co.
	TIAMZONTereo Ita	R. L. Polk & Co.
	CABATINGANJunn M	R. L. Polk & Co.
1980	Vales Luis Dos Santos	Pacific Telephone
1959	Rose Wm F	R. L. Polk & Co.

991 CASTRO

<u>Year</u>	<u>Uses</u>	<u>Source</u>
2002	JESSM	R. L. Polk & Co.
	OJESSAdeline	R. L. Polk & Co.
1991	Jess Manuel	PACIFIC BELL WHITE PAGES
1986	Jess Manuel	PACIFIC BELL WHITE PAGES
1980	Jess Manuel	Pacific Telephone
1959	Jess Manuel G e	R. L. Polk & Co.

993 CASTRO

<u>Year</u>	<u>Uses</u>	<u>Source</u>
1955	Varni Mary Mrs	R. L. Polk & Co.
1951	Varni Mary Mrs	R. L. Polk & Co.
1946	Varni Mary Mrs	R. L. Polk & Co.
1940	Varni Mary Mrs	R. L. Polk & Co.

FINDINGS

<u>Year</u>	<u>Uses</u>	<u>Source</u>
1932	Varni Antone	R. L. Polk & Co. of California
1926	Varni Antonio	R. L. Polk & Co.

CASTRO ST

1000 CASTRO ST

<u>Year</u>	<u>Uses</u>	<u>Source</u>
1970	MURPHY WALTER S SAN LEANDRO	Pacific Telephone Directory
1965	CLARK ROBT L	R. L. Polk & Co.
1962	Clark Robt	Pacific Telephone
	Clark Lillian	Pacific Telephone
1955	BELTRAMO JOHN JR SAN LEANDRO	The Pacific Telephone & Telegraph Co.

1003 CASTRO ST

<u>Year</u>	<u>Uses</u>	<u>Source</u>
2006	THULASIRA 1 MA	Haines Company, Inc.
	Thrumudi	Haines Company, Inc.
1970	RUSSELL M E	Pacific Telephone Directory
1962	Lambton Jos	Pacific Telephone
1955	ZENTNER EDW W	The Pacific Telephone & Telegraph Co.
1950	COOPER JAS M R	The Pacific Telephone & Telegraph Co.

1005 CASTRO ST

<u>Year</u>	<u>Uses</u>	<u>Source</u>
2006	YOICHEUSArík	Haines Company, Inc.
1986	Williams Elliot	PACIFIC BELL WHITE PAGES
1975	PETERSON L R	Pacific Telephone
1970	CERDA CHRISTINE	Pacific Telephone Directory
	SILVA JOS A SAN LEANDRO	Pacific Telephone Directory
1965	SILVA JOSEPH	R. L. Polk & Co.
1962	Perreira Anthony	Pacific Telephone
	Maselli John	Pacific Telephone
	Williams Lillie Mae	Pacific Telephone
1955	SATO JUDD M	The Pacific Telephone & Telegraph Co.
	STOFFER GEO D SAN LEANDRO	The Pacific Telephone & Telegraph Co.
1950	EAGLETON J W MRS R	The Pacific Telephone & Telegraph Co.
1943	Helde Homer Juanita mech h	R. L. Polk & Co.
1928	ry Emma L wid John H	R.L. Polk and Co of California

FINDINGS

1007 CASTRO ST

<u>Year</u>	<u>Uses</u>	<u>Source</u>
1943	Cavolt Henry Irma h	R. L. Polk & Co.
1933	WOOD ERNEST (OLIVA) LAB H	R. L. Polk & Co.

1009 CASTRO ST

<u>Year</u>	<u>Uses</u>	<u>Source</u>
1955	FLENORY TOM	The Pacific Telephone & Telegraph Co.
1943	RAMSEY Robt Ellen h	R. L. Polk & Co.
1933	LIMIT JOHN (LOLA) LAB H	R. L. Polk & Co.
1928	Rosa Frank A Gocia lab H	R.L. Polk and Co of California

1014 CASTRO ST

<u>Year</u>	<u>Uses</u>	<u>Source</u>
1970	REYNAGA CRUZ	Pacific Telephone Directory
1943	Jackson Clay H Bessie mech h	R. L. Polk & Co.
	Adams Glendal mech r	R. L. Polk & Co.
	Terry John C Minnie mech h	R. L. Polk & Co.
	Terry Eldred W mech r	R. L. Polk & Co.
	Adams Ninnian mech r	R. L. Polk & Co.
1933	YOUNG JOHN A (RUBY) LAB H	R. L. Polk & Co.
	TREMAINE MELVIN C (ANNA M) CHAUF H	R. L. Polk & Co.
1928	Schack Paul cabtmkr H	R.L. Polk and Co of California
	Co Agnes cashr Washington Mkt R	R.L. Polk and Co of California
	bans Henrietta stdt R	R.L. Polk and Co of California
	Schack Fred R	R.L. Polk and Co of California
	Schack May H sten R	R.L. Polk and Co of California
1925	SCHACK P R	R. L. Polk & Co. of California

1016 CASTRO ST

<u>Year</u>	<u>Uses</u>	<u>Source</u>
1986	La Monte Financial Management	PACIFIC BELL WHITE PAGES
	La Monte Harry E	PACIFIC BELL WHITE PAGES
1970	CIANCIARULO W B	Pacific Telephone Directory
1962	Cianciarulo W B	Pacific Telephone
1955	CIANCIARULO B R	The Pacific Telephone & Telegraph Co.
1950	CLANCIARULO B R	The Pacific Telephone & Telegraph Co.
1945	CIANCIARULO B R	The Pacific Telephone & Telegraph Co.
1943	Cianciarulo Jos F shoes r	R. L. Polk & Co.
	Cianciarulo Lucia T r	R. L. Polk & Co.

FINDINGS

<u>Year</u>	<u>Uses</u>	<u>Source</u>
1943	Cianciarulo Theresa wid J B h	R. L. Polk & Co.
	Cianciarulo Wm B clk r	R. L. Polk & Co.
	BAILEY Rose E Mrs r	R. L. Polk & Co.
1938	CIANCIARULO B R	Pacific Telephone
1933	CIANCIARULO JOHN B (THERESA) H	R. L. Polk & Co.
	CIANCIARULO JOS F (COLLEGE SHOE CO) R	R. L. Polk & Co.
	CIANCIARULO LUCIA T R	R. L. Polk & Co.
	CIANCIARULO SARAH T R	R. L. Polk & Co.
	CIANCIARULO WM B (COLLEGE SHOE CO) R	R. L. Polk & Co.
1928	Jos Jes shoes IOI I Ct R	R.L. Polk and Co of California
	J Luolela R	R.L. Polk and Co of California
1925	CIANCIARULO B R	R. L. Polk & Co. of California
1920	CIANCIARULO B R	R. L. Polk & Co. of California

1017 CASTRO ST

<u>Year</u>	<u>Uses</u>	<u>Source</u>
1967	NICHOLSON LUELLA MRS	R. L. Polk & Co.
1962	Sashinger Wm	Pacific Telephone
1943	Archibald Stern plstr h	R. L. Polk & Co.
	Coats Clinton carp r	R. L. Polk & Co.
	Macroker Rodger D r	R. L. Polk & Co.
	Rodgers John mach r	R. L. Polk & Co.
	Arboise John mach r	R. L. Polk & Co.
1933	CRAIG CHAS R	R. L. Polk & Co.
	MCCAMMON THOS (LILLIE) LAB H	R. L. Polk & Co.
1928	N Jas W Edna p Bltr H	R.L. Polk and Co of California
1925	STREET G F R	R. L. Polk & Co. of California

1019 CASTRO ST

<u>Year</u>	<u>Uses</u>	<u>Source</u>
1967	DAVIDSON JOAN	R. L. Polk & Co.
1950	BRICNRAN L C R	The Pacific Telephone & Telegraph Co.
1945	TERRELL MAUDE MRS R	The Pacific Telephone & Telegraph Co.
1943	Baird Lulu r	R. L. Polk & Co.
	CASE Anna Mrs r	R. L. Polk & Co.
	FELDMAN Abr junk dlr r	R. L. Polk & Co.
	Terrell Maude A wid E M h	R. L. Polk & Co.
	Van Baum Clarence carp r	R. L. Polk & Co.

FINDINGS

<u>Year</u>	<u>Uses</u>	<u>Source</u>
1938	HART MARION W R	Pacific Telephone
1933	ABRIE SARAH MRS H	R. L. Polk & Co.
	MCGILL JAS SHIP CARP R	R. L. Polk & Co.
	MEDINA LOUIS NEWS VENDER R	R. L. Polk & Co.
	STUTER FRED NEWS VENDER R	R. L. Polk & Co.
	THOMPSON MILLS (MARGT) LAB H	R. L. Polk & Co.
1928	Cadwallader Francis W Karine driver R	R.L. Polk and Co of California
	H D A R	R.L. Polk and Co of California
	Schillo Paul Caroline lab H	R.L. Polk and Co of California
	F Frank lab R	R.L. Polk and Co of California
1925	BAILEY SARAH R	R. L. Polk & Co. of California
1920	JOHNSON MRS J F R	R. L. Polk & Co. of California

1021 CASTRO ST

<u>Year</u>	<u>Uses</u>	<u>Source</u>
1967	KENNARD JOHN	R. L. Polk & Co.
1962	Walker Jas	Pacific Telephone
1943	Delyado Roy mech r	R. L. Polk & Co.
	Wright Hermie Mrs waiter r	R. L. Polk & Co.
	Pimentel Fred mach opr r	R. L. Polk & Co.
	Mendoza Victor mech h	R. L. Polk & Co.
	Mendoza Adele Indwkr r	R. L. Polk & Co.
	Samuelson Alma Mrs r	R. L. Polk & Co.
	Castille Robt mech r	R. L. Polk & Co.
1933	WILLIAMS LES NEWS VENDOR R	R. L. Polk & Co.

1023 CASTRO ST

<u>Year</u>	<u>Uses</u>	<u>Source</u>
1967	DAVIS JOSEPH	R. L. Polk & Co.
1955	DIEKEN JEANETTE R	The Pacific Telephone & Telegraph Co.
1950	DIEKEN W P R	The Pacific Telephone & Telegraph Co.
1945	DIEKEN W P R	The Pacific Telephone & Telegraph Co.
1943	Bicker Jessie r	R. L. Polk & Co.
	Cox Roy mech r	R. L. Polk & Co.
	Craven I May wid J B waiter h	R. L. Polk & Co.
	Deixen Walter P Susie h	R. L. Polk & Co.
	Larson Andw mech r	R. L. Polk & Co.
	GREER Geo mech r	R. L. Polk & Co.
	Piller Henry r	R. L. Polk & Co.

FINDINGS

<u>Year</u>	<u>Uses</u>	<u>Source</u>
1943	Worsley Emma Mrs r	R. L. Polk & Co.
	Musich Larry mech r	R. L. Polk & Co.
	GILLHAM Chester W Jennie mech r	R. L. Polk & Co.
	Ingram Thos mech r	R. L. Polk & Co.
1933	FRICKSTAD TARAL T REV R	R. L. Polk & Co.
	MAYO ELMER WAITER R	R. L. Polk & Co.
	PICKERING MARY A (WID C R) H	R. L. Polk & Co.
1928	Pickering Cyrius R Minnie H	R.L. Polk and Co of California
1925	BENJAMIN FRANK T R	R. L. Polk & Co. of California

1025 CASTRO ST

<u>Year</u>	<u>Uses</u>	<u>Source</u>
1967	FELDMAN ABE	R. L. Polk & Co.
1955	FISHER MINNIE	The Pacific Telephone & Telegraph Co.
1943	Alfarp Antonio lab r	R. L. Polk & Co.
1933	MCCORMICK JOHN TREE SURGEON H	R. L. Polk & Co.
	DE MELLO FRANK (WANDA) H	R. L. Polk & Co.
	RICHARDSON THOS E PIANO MOVER R	R. L. Polk & Co.
	CONNELLEY ULYSSES S RESTRWKR R	R. L. Polk & Co.
1928	IH J F auto wkr H	R.L. Polk and Co of California
1920	DUPIN MISS C R	R. L. Polk & Co. of California

1027 CASTRO ST

<u>Year</u>	<u>Uses</u>	<u>Source</u>
1970	HAMBRICK HARRY	Pacific Telephone Directory
1967	DILES FRANK	R. L. Polk & Co.
1933	YOUNG SAM L C CBTMKR R	R. L. Polk & Co.
	BERGERON ALBT STEELWKR R	R. L. Polk & Co.
	JULIAN RALPH W SLSMN H	R. L. Polk & Co.
	OEHLERKING HARRY (WEDA) PKR H	R. L. Polk & Co.
	SORENSEN GUS J CARP R	R. L. Polk & Co.
1928	h Ellen D corsetier H	R.L. Polk and Co of California
	Costopulos Chris clk Salonites Bros R	R.L. Polk and Co of California
1925	BENNETT MRS E D R	R. L. Polk & Co. of California
1920	BENNETT MRS E D R	R. L. Polk & Co. of California

1028 CASTRO ST

<u>Year</u>	<u>Uses</u>	<u>Source</u>
1943	Pettygrove Henry H mech r	R. L. Polk & Co.

FINDINGS

1031 CASTRO ST

<u>Year</u>	<u>Uses</u>	<u>Source</u>
1970	MINCEY PERRY	Pacific Telephone Directory
1967	VACANT	R. L. Polk & Co.
1920	TILLISON MRS A B R	R. L. Polk & Co. of California

1033 CASTRO ST

<u>Year</u>	<u>Uses</u>	<u>Source</u>
1967	SANCHEZ ROBERTO	R. L. Polk & Co.

1035 CASTRO ST

<u>Year</u>	<u>Uses</u>	<u>Source</u>
1970	UNDERWOOD C C	Pacific Telephone Directory
1967	RAFAEL LESTER	R. L. Polk & Co.
1962	Richards Louise W Mrs	Pacific Telephone
	Horton Virginia L	Pacific Telephone
1955	ROBINSON LOLLIE	The Pacific Telephone & Telegraph Co.
	RICHARDS LOUISE W	The Pacific Telephone & Telegraph Co.
1950	RICHARDS L C R	The Pacific Telephone & Telegraph Co.
1945	LOFSTRAND SVEA MRS R	The Pacific Telephone & Telegraph Co.
1938	JOHNSTON B M R	Pacific Telephone
1933	MAILLAND ERNEST B PHARM R	R. L. Polk & Co.
	MCCARTHY ALF (KATH) CHAUF H	R. L. Polk & Co.
	JOHNSTON BARNEY M (MABEL L) FURN RMS	R. L. Polk & Co.
	HUDSON CARL M (RUTH D) CHAUF H	R. L. Polk & Co.
	HANFORD JOS MACH R	R. L. Polk & Co.
	GREEN GEO R	R. L. Polk & Co.
	GREATHEAD ROBT C (LILLIAN) MECH HLPR MERCHANT CALCULATING MACH CO H	R. L. Polk & Co.
	GIBSON GEO CLK R	R. L. Polk & Co.
	FLAHERTY ANTONE LAB R	R. L. Polk & Co.
	ENGLISH THOS LAB R	R. L. Polk & Co.
	CARY CHAS R GDNR R	R. L. Polk & Co.
	WHITMAN HARRY MACH R	R. L. Polk & Co.
	VALENTINE ALLEN G (ANITA) AUTO MECH H	R. L. Polk & Co.
	THOMPSON ALEX CHAUF R	R. L. Polk & Co.
	MURPHY ROY WAITER R	R. L. Polk & Co.
	RALSTON JAS B WELDER R	R. L. Polk & Co.

FINDINGS

<u>Year</u>	<u>Uses</u>	<u>Source</u>
1933	RYAN JOS LAB R	R. L. Polk & Co.
	SCHMIDT CARL P BLRMKR R	R. L. Polk & Co.
	SEIDENBERG RAY E (ANNA) ELECTN H	R. L. Polk & Co.
	SNATMEYER FRED (MARIE) CHAUF H	R. L. Polk & Co.
	STANTON JOS R	R. L. Polk & Co.
1928	Shore Edw Pearl do dlnc H	R.L. Polk and Co of California
	r Geo ironwkr H	R.L. Polk and Co of California
	Milvia Jas F Jetta sewer cont R	R.L. Polk and Co of California
1925	STAPP C APTS	R. L. Polk & Co. of California
1920	JONAS M R	R. L. Polk & Co. of California

1037 CASTRO ST

<u>Year</u>	<u>Uses</u>	<u>Source</u>
1967	ROBESON LONNIE	R. L. Polk & Co.
1943	LATHROP Ricka Mrs r	R. L. Polk & Co.
	Stanton Jos mech r	R. L. Polk & Co.
	Smith Walter Anna carp r	R. L. Polk & Co.
	PARKER Eug mach r	R. L. Polk & Co.
	MOORE Alvin R Rovilla mech r	R. L. Polk & Co.
	Albert Jos welder r	R. L. Polk & Co.
	Brasee Wm mech r	R. L. Polk & Co.
	Carey Chas R gdnr r	R. L. Polk & Co.
	Casabar Wilmer mech r	R. L. Polk & Co.
	Crouch Chas R mech r	R. L. Polk & Co.
	Ellis Amy Mrs r	R. L. Polk & Co.
	EVANS Oscar B Agnes mech r	R. L. Polk & Co.
	Garrison Wm M Jennie mech r	R. L. Polk & Co.
	GIBSON Geo auctioneer r	R. L. Polk & Co.
	GONZALES Manuel welder r	R. L. Polk & Co.
	Grimm Geo W mach r	R. L. Polk & Co.
	JOHNSON Barney M h	R. L. Polk & Co.
	Lalande Chas piledriver r	R. L. Polk & Co.
	Larson Carl mech r	R. L. Polk & Co.
	LATHROP Edw driver r	R. L. Polk & Co.
1928	Butche Walter rigger R	R.L. Polk and Co of California
	Delmont Ward lab H	R.L. Polk and Co of California
	Fulk Ashby Mary carp H	R.L. Polk and Co of California
	Houghton Dorothy H	R.L. Polk and Co of California
	C Medora delicatessen	R.L. Polk and Co of California

FINDINGS

<u>Year</u>	<u>Uses</u>	<u>Source</u>
1928	R	R.L. Polk and Co of California
	h Ceo lab R	R.L. Polk and Co of California
	Swan Fred H	R.L. Polk and Co of California
	Foothill Paul carp H	R.L. Polk and Co of California
	Co Ray Violet carp H	R.L. Polk and Co of California

1050 CASTRO ST

<u>Year</u>	<u>Uses</u>	<u>Source</u>
1975	EAIAR CORPORAT TON HILL RIE FRIERATION CORP SUBSIDIARY	Pacific Telephone
1970	EMIG KURT SAN LEANDRO	Pacific Telephone Directory
1965	EMIG KURT G	R. L. Polk & Co.
1962	Emig Kurt	Pacific Telephone
1955	DAMERAL MABEL SAN LEANDRO	The Pacific Telephone & Telegraph Co.

1051 CASTRO ST

<u>Year</u>	<u>Uses</u>	<u>Source</u>
2006	o BETHKE Paul	Haines Company, Inc.
2000	1 BETHKE PAUL	Pacific Bell
	2 YEE DONALD	Pacific Bell
1992	1 AMACHER JACOB	PACIFIC BELL DIRECTORY
	2 PRUESSNER JOSEPH	PACIFIC BELL DIRECTORY
	3 CARRIDO ROMEO	PACIFIC BELL DIRECTORY
1970	BURRIS FRIEDA	Pacific Telephone Directory
	MASUMURA HOWARD F	Pacific Telephone Directory
1965	LEVY JULIUS I	R. L. Polk & Co.
1962	Golding David K	Pacific Telephone
	Harrington Connie	Pacific Telephone
	Levy Julius	Pacific Telephone
	Harrington Lester C	Pacific Telephone
	Holst Wilhelm	Pacific Telephone
1955	FINK ANESE L MRS	The Pacific Telephone & Telegraph Co.
	GRASMICK G SCOTT	The Pacific Telephone & Telegraph Co.
	MCDONALD ROBT F	The Pacific Telephone & Telegraph Co.
	NELSON L A MRS SAN LEANDRO	The Pacific Telephone & Telegraph Co.
	STAGG ROBT H MRS	The Pacific Telephone & Telegraph Co.
1950	MICHAUD G E R	The Pacific Telephone & Telegraph Co.
	MILLER DOROTHY MRS R	The Pacific Telephone & Telegraph Co.

FINDINGS

1087 CASTRO ST

<u>Year</u>	<u>Uses</u>	<u>Source</u>
1943	Taylor Geo W Juanita flanger r	R. L. Polk & Co.

990 CASTRO ST

<u>Year</u>	<u>Uses</u>	<u>Source</u>
1986	Vales S M	PACIFIC BELL WHITE PAGES
	Vales Luis Dos Santos	PACIFIC BELL WHITE PAGES
1970	VALES LUIS DOS SANTOS SAN LEANDRO	Pacific Telephone Directory
1965	VALES LUIS	R. L. Polk & Co.
1946	BAPTISTE L A	R. L. Polk & Co.
1940	NOBRIGA M A MRS	R. L. Polk & Co.

991 CASTRO ST

<u>Year</u>	<u>Uses</u>	<u>Source</u>
1975	JESS MANUEL	Pacific Telephone
1970	JESS MANUEL SAN LEANDRO	Pacific Telephone Directory
1965	JESS MANUEL G	R. L. Polk & Co.
1962	Jess Manuel	Pacific Telephone
	Jess Gilbert	Pacific Telephone
1955	JESS MANUEL SAN LEANDRO	The Pacific Telephone & Telegraph Co.
1950	JESS MANUEL R	The Pacific Telephone & Telegraph Co.
1946	JESS M G	R. L. Polk & Co.
1940	FERRAS MARY C	R. L. Polk & Co.
1932	FERRAS A C	R. L. Polk & Co. of California

KAINS AVE

1002 KAINS AVE

<u>Year</u>	<u>Uses</u>	<u>Source</u>
2006	MESHKATMI M	Haines Company, Inc.
1992	ANDRAU JOHN	PACIFIC BELL DIRECTORY
1991	Babzani Reza	PACIFIC BELL WHITE PAGES
1986	Minas Jolfa Heros	PACIFIC BELL WHITE PAGES
1962	Reedy Helen J	Pacific Telephone
1955	GRIFFING L R	The Pacific Telephone & Telegraph Co.
1950	GRIFFING L R	The Pacific Telephone & Telegraph Co.
1945	MENDERSON THOS R	The Pacific Telephone & Telegraph Co.

FINDINGS

1004 KAINS AVE

<u>Year</u>	<u>Uses</u>	<u>Source</u>
1986	Graber JA	PACIFIC BELL WHITE PAGES
	Cantwell Jack	PACIFIC BELL WHITE PAGES
1975	MACSINE MICHAEL	Pacific Telephone
1970	CROSETTI LESTER	Pacific Telephone Directory
1962	Arestad Luverne	Pacific Telephone
1955	HICKS RICHARD C JR R	The Pacific Telephone & Telegraph Co.
1945	GAREVICH M R	The Pacific Telephone & Telegraph Co.

1008 KAINS AVE

<u>Year</u>	<u>Uses</u>	<u>Source</u>
2006	ATAMNAHan I	Haines Company, Inc.
	HUANGJean	Haines Company, Inc.
2000	IMAJA SOFTWARE	Pacific Bell
	JALBERT GREG	Pacific Bell
1996	IMAJA SOFTWARE	PACIFIC BELL DIRECTORY
	JALBERT GREG	PACIFIC BELL DIRECTORY
1992	JALBERT GREG	PACIFIC BELL DIRECTORY
	ADEE DAVID	PACIFIC BELL DIRECTORY
1991	Jalbert Greg	PACIFIC BELL WHITE PAGES
	Hauser Michael A	PACIFIC BELL WHITE PAGES
	Hauser Michael A	PACIFIC BELL WHITE PAGES
1986	Huang Mel Rung	PACIFIC BELL WHITE PAGES
1980	Rogers Chas B	Pacific Telephone
	Rogers Kevin	Pacific Telephone
1962	Warrenburg M W	Pacific Telephone
1945	BOWEN LEON A R	The Pacific Telephone & Telegraph Co.

1009 KAINS AVE

<u>Year</u>	<u>Uses</u>	<u>Source</u>
2006	BARTSEV 1 CH Vicer	Haines Company, Inc.
	RAWCUFFE	Haines Company, Inc.
	Rosemary	Haines Company, Inc.
	YOUNG Ramos	Haines Company, Inc.
2000	4 SHVARTSBERG BORES	Pacific Bell
	RAWCLIFFE ROSEMARY	Pacific Bell
1996	4 SHVARTSBERG BORES	PACIFIC BELL DIRECTORY
	3 PLUMLEE DAVID	PACIFIC BELL DIRECTORY
1992	1 SIMONI ANGELO	PACIFIC BELL DIRECTORY

FINDINGS

<u>Year</u>	<u>Uses</u>	<u>Source</u>
1992	3 PLUMLEE DAVID	PACIFIC BELL DIRECTORY
1991	Plumlee David	PACIFIC BELL WHITE PAGES
	Plummer Alan	PACIFIC BELL WHITE PAGES
	Plummer	PACIFIC BELL WHITE PAGES
	Plummer Bennie	PACIFIC BELL WHITE PAGES
	Sills Robt M	PACIFIC BELL WHITE PAGES
	Simoni Angelo	PACIFIC BELL WHITE PAGES
1986	Dunham Nadine	PACIFIC BELL WHITE PAGES
	Simoni Angelo	PACIFIC BELL WHITE PAGES
1980	Barton D E	Pacific Telephone
	Dunham Nadine	Pacific Telephone
	Lee M	Pacific Telephone
	Mann Howard C	Pacific Telephone
	Sellman Robt W	Pacific Telephone
	Simoni Angelo	Pacific Telephone
1975	CHAVDARIAN CHAS G	Pacific Telephone
	CIPOLLETTI JUAN CARLOS	Pacific Telephone
	GIOVANNETTI PAUL A	Pacific Telephone
	MC RIAREN ROBT M	Pacific Telephone
1970	HENMI ALAN	Pacific Telephone Directory
	MCLAUGHLIN DEL MRS	Pacific Telephone Directory
	POWER D P	Pacific Telephone Directory
	ROBERTS J	Pacific Telephone Directory
	SIMONI ANGELO	Pacific Telephone Directory
	STARN LARRY M	Pacific Telephone Directory
	WEISSE MARGARETE	Pacific Telephone Directory
1962	Korostelev Geo N	Pacific Telephone
1955	KOROSTALEV GEO N	The Pacific Telephone & Telegraph Co.
1950	CELLI SAMI R	The Pacific Telephone & Telegraph Co.
1945	CELLI SAM R	The Pacific Telephone & Telegraph Co.
1938	CELLI SAM R	Pacific Telephone

1010 KAINS AVE

<u>Year</u>	<u>Uses</u>	<u>Source</u>
2006	MOFFAT Susan	Haines Company, Inc.
	CARNIGLIA Jerry	Haines Company, Inc.
1970	JOHANSEN HELEN A	Pacific Telephone Directory
1962	Hamilton A D	Pacific Telephone
1955	HAMILTON A D R	The Pacific Telephone & Telegraph Co.

FINDINGS

<u>Year</u>	<u>Uses</u>	<u>Source</u>
1950	HAMILTON A D R	The Pacific Telephone & Telegraph Co.
1945	O BRIEN CHARLES R	The Pacific Telephone & Telegraph Co.
1938	O BRIEN CHAS R	Pacific Telephone
1933	O BRIEN CHAS MILLMN R BERKELEY	R. L. Polk & Co.

1012 KAINS AVE

<u>Year</u>	<u>Uses</u>	<u>Source</u>
2006	CALAFIURA SOLE	Haines Company, Inc.
	MOFFATSusan	Haines Company, Inc.

1013 KAINS AVE

<u>Year</u>	<u>Uses</u>	<u>Source</u>
2006	WYNBERGJuiana	Haines Company, Inc.
2000	SABLOSKY ROY	Pacific Bell
1992	SELLMAN ROBT W	PACIFIC BELL DIRECTORY
1991	Sellman Robt W	PACIFIC BELL WHITE PAGES
1986	Sellman Ronald F	PACIFIC BELL WHITE PAGES
	Mann Howard C	PACIFIC BELL WHITE PAGES
	Mann IG	PACIFIC BELL WHITE PAGES
	Sellman Robt W	PACIFIC BELL WHITE PAGES
1980	Howe Michael W	Pacific Telephone
1970	RAYMER ROBT	Pacific Telephone Directory
1955	UECKER EARL	The Pacific Telephone & Telegraph Co.

1014 KAINS AVE

<u>Year</u>	<u>Uses</u>	<u>Source</u>
2006	No Current Listing	Haines Company, Inc.
2000	KIM C JAY	Pacific Bell
1980	Kim Lee Ja	Pacific Telephone
1970	LINDH CHAS A	Pacific Telephone Directory
1962	Lindh Chas A	Pacific Telephone
1955	LINDH CHAS A	The Pacific Telephone & Telegraph Co.
1950	WILSON C L R	The Pacific Telephone & Telegraph Co.

1015 KAINS AVE

<u>Year</u>	<u>Uses</u>	<u>Source</u>
2006	RICE Karn	Haines Company, Inc.
1980	Goodman Daisy	Pacific Telephone
1962	Gravino Louis S	Pacific Telephone
1955	LORENZ CLYDENA	The Pacific Telephone & Telegraph Co.

FINDINGS

1016 KAINS AVE

<u>Year</u>	<u>Uses</u>	<u>Source</u>
2006	JONES Owen	Haines Company, Inc.
1991	Hutchinson M	PACIFIC BELL WHITE PAGES
1980	Hutchinson M	Pacific Telephone
1970	SEBRING VIVIAN R	Pacific Telephone Directory
1962	Anderson Michael	Pacific Telephone
1955	KLEIN WALTER J	The Pacific Telephone & Telegraph Co.
1950	HOLLAND IRVING R	The Pacific Telephone & Telegraph Co.

1017 KAINS AVE

<u>Year</u>	<u>Uses</u>	<u>Source</u>
2006	GUT 1 ERREZ	Haines Company, Inc.
	Encaradon	Haines Company, Inc.
	KIMANI Sam	Haines Company, Inc.
	MANing	Haines Company, Inc.
	TSERING Ngodup	Haines Company, Inc.
2000	1 KIMANI SAM	Pacific Bell
	3 FAHLSING MICHELLE	Pacific Bell
	6 SHAIKH HABIBAN	Pacific Bell
	8 ABDELMALLAK NABIL	Pacific Bell
	10 CHOI SUK WON	Pacific Bell
1996	1 WANGUHU MILLIE	PACIFIC BELL DIRECTORY
	3 FAHLSING MICHELLE	PACIFIC BELL DIRECTORY
	6 SHAIK RUBINA YASMIN	PACIFIC BELL DIRECTORY
	8 AYOUB AMIR	PACIFIC BELL DIRECTORY
1992	1 FLECK A	PACIFIC BELL DIRECTORY
	2 GIORDANO L	PACIFIC BELL DIRECTORY
	4 NIERADKA N	PACIFIC BELL DIRECTORY
	8 DOWLING V B	PACIFIC BELL DIRECTORY
1991	Lubis Mulya	PACIFIC BELL WHITE PAGES
	Dowling V B	PACIFIC BELL WHITE PAGES
	Nieradha N	PACIFIC BELL WHITE PAGES
1986	Abe Hidetaka	PACIFIC BELL WHITE PAGES
	Blackburn Jas J & Lilly C	PACIFIC BELL WHITE PAGES
	Blackburn Joe	PACIFIC BELL WHITE PAGES
	Dowling V B	PACIFIC BELL WHITE PAGES
	Lacey Frank J	PACIFIC BELL WHITE PAGES
	Nieradka N	PACIFIC BELL WHITE PAGES
	Twigg Jonathan	PACIFIC BELL WHITE PAGES

FINDINGS

<u>Year</u>	<u>Uses</u>	<u>Source</u>
1986	Twigg Oliver C	PACIFIC BELL WHITE PAGES
1980	Abe Hidetaka	Pacific Telephone
	Blackburn Jas J & Lilly C	Pacific Telephone
	Dowling V B	Pacific Telephone
	Graham Harris Pat & Patti	Pacific Telephone
	Heffernon Mike & Lori	Pacific Telephone
	Mabry Jas A	Pacific Telephone
	Muramoto W	Pacific Telephone
	Trout Mitchel	Pacific Telephone
	Yao Chi Kung	Pacific Telephone
1975	ABE HIDETAKA	Pacific Telephone
	GAYDOS C M	Pacific Telephone
1970	HAYNES MERTON	Pacific Telephone Directory
	LEW VICTOR	Pacific Telephone Directory
	LOUDA CHAS	Pacific Telephone Directory
	MABRY JAS A	Pacific Telephone Directory
	NELSON RON	Pacific Telephone Directory
	O REILLY C J	Pacific Telephone Directory
	PATTERSON JEANE	Pacific Telephone Directory
	PODD GEO G	Pacific Telephone Directory
	TRIPODI LOUIS A	Pacific Telephone Directory
	VOLK CLAIRE R	Pacific Telephone Directory
1955	BATES ARTHUR J	The Pacific Telephone & Telegraph Co.
1950	HANSCOM A P R	The Pacific Telephone & Telegraph Co.
1945	HANSCOM A P R	The Pacific Telephone & Telegraph Co.
1938	HANSCOM A P R	Pacific Telephone
1925	HANSCOM A P R	R. L. Polk & Co. of California
1920	HANSCOMB A P R	R. L. Polk & Co. of California

1018 KAINS AVE

<u>Year</u>	<u>Uses</u>	<u>Source</u>
2006	No Current Listing	Haines Company, Inc.
1986	Shiao Yong Ling	PACIFIC BELL WHITE PAGES
1975	LEE GENE	Pacific Telephone
1970	KIRCHER ROBT C	Pacific Telephone Directory
1962	Warrenburg Michael	Pacific Telephone
1950	THOMS DONALD H R	The Pacific Telephone & Telegraph Co.

FINDINGS

1021 KAINS AVE

<u>Year</u>	<u>Uses</u>	<u>Source</u>
1962	Garrett B J	Pacific Telephone
1955	GARRETT BEECHER	The Pacific Telephone & Telegraph Co.
1945	BAKER KAY R	The Pacific Telephone & Telegraph Co.

1022 KAINS AVE

<u>Year</u>	<u>Uses</u>	<u>Source</u>
2006	a MEHDIZADEH Pouran	Haines Company, Inc.
1986	Bach Eric	PACIFIC BELL WHITE PAGES
1970	MULLER E	Pacific Telephone Directory
1962	Muller E r	Pacific Telephone
1955	MULLER E R	The Pacific Telephone & Telegraph Co.
1950	MULLER E R	The Pacific Telephone & Telegraph Co.
1938	HEIGHWAY R M R	Pacific Telephone

1025 KAINS AVE

<u>Year</u>	<u>Uses</u>	<u>Source</u>
2006	a Ali Hassan	Haines Company, Inc.
1970	MITCHELL M	Pacific Telephone Directory
1962	Mc Ewen Arthur J	Pacific Telephone
1950	ROSE E G R	The Pacific Telephone & Telegraph Co.
1945	ROSE E G R	The Pacific Telephone & Telegraph Co.
1928	de Borggrave Felix ship clk Palmolive Peet Co R	R.L. Polk and Co of California

1026 KAINS AVE

<u>Year</u>	<u>Uses</u>	<u>Source</u>
2006	APARTMENTS	Haines Company, Inc.
	CRUZ Karelyn	Haines Company, Inc.
	HEN Quan	Haines Company, Inc.
	SATO Yut Ika	Haines Company, Inc.
	TAN Zhang	Haines Company, Inc.
	WUShaoyang	Haines Company, Inc.
2000	1 WAN WENHUA	Pacific Bell
	6 BALUYUT RHONAMANE	Pacific Bell
1992	3 DRIUSSI MICHAEL	PACIFIC BELL DIRECTORY
	5 WECHSLER D E	PACIFIC BELL DIRECTORY
1991	Jun Chi Hyuck	PACIFIC BELL WHITE PAGES
	Jun Christine	PACIFIC BELL WHITE PAGES
	Jun D	PACIFIC BELL WHITE PAGES

FINDINGS

<u>Year</u>	<u>Uses</u>	<u>Source</u>
1986	Novick Collin J	PACIFIC BELL WHITE PAGES
	Paioohandeh I	PACIFIC BELL WHITE PAGES
	Woodall B E	PACIFIC BELL WHITE PAGES
1980	Brown A V	Pacific Telephone
	Hunter Darryl	Pacific Telephone
	Maurice Ulysee	Pacific Telephone
	OCallaghan Stanton	Pacific Telephone
	Pajoohandeh I	Pacific Telephone
	Slater Sydney G	Pacific Telephone
1975	GARRETT REGINALD L	Pacific Telephone
	HOLLAND JESSIE DEAN	Pacific Telephone
	OCALLAGHAN STANTON	Pacific Telephone
	AKHTAR S M	Pacific Telephone
1970	SKARHEIM HANS PETTER	Pacific Telephone Directory
1962	Nelson H W	Pacific Telephone
1955	NELSON H W	The Pacific Telephone & Telegraph Co.
1950	MULG FORD F R	The Pacific Telephone & Telegraph Co.
1945	MUGFORD F R	The Pacific Telephone & Telegraph Co.

1027 KAINS AVE

<u>Year</u>	<u>Uses</u>	<u>Source</u>
2006	LA William	Haines Company, Inc.
1986	Warner Thos	PACIFIC BELL WHITE PAGES
1980	Misner Earl	Pacific Telephone
1975	KLUNE WM C	Pacific Telephone
1970	KLUNE WM C	Pacific Telephone Directory
1962	Hopkins Walt	Pacific Telephone

1027A KAINS AVE

<u>Year</u>	<u>Uses</u>	<u>Source</u>
1970	BROWNELL GENEVIEVE	Pacific Telephone Directory

1029 KAINS AVE

<u>Year</u>	<u>Uses</u>	<u>Source</u>
2006	YANG Jie	Haines Company, Inc.
	SUN Sten	Haines Company, Inc.
2000	B MORENO RAYMOND	Pacific Bell
1992	B ROSENTHAL EDWARD	PACIFIC BELL DIRECTORY
1991	Bleekman George Iii	PACIFIC BELL WHITE PAGES

FINDINGS

<u>Year</u>	<u>Uses</u>	<u>Source</u>
1962	Valtr Jan	Pacific Telephone

1029A KAINS AVE

<u>Year</u>	<u>Uses</u>	<u>Source</u>
1970	ESCHERICH PETER C	Pacific Telephone Directory

1030 KAINS AVE

<u>Year</u>	<u>Uses</u>	<u>Source</u>	
1992	3 JOHNSON EVERETT L	PACIFIC BELL DIRECTORY	
	8 THOMPSON RAYMOND	PACIFIC BELL DIRECTORY	
	1 MCANDREW HARRY J	PACIFIC BELL DIRECTORY	
1991	Frost M	PACIFIC BELL WHITE PAGES	
	Frost MP	PACIFIC BELL WHITE PAGES	
	Johnson Everett L	PACIFIC BELL WHITE PAGES	
1986	Frost M	PACIFIC BELL WHITE PAGES	
	Haggerty Jas M	PACIFIC BELL WHITE PAGES	
	Hulse Katherine C	PACIFIC BELL WHITE PAGES	
	Lawrence Bess S	PACIFIC BELL WHITE PAGES	
	1980	Haggerty Jas M	Pacific Telephone
		Hoffman C J	Pacific Telephone
Hulse Katherine C		Pacific Telephone	
Koussa Harold		Pacific Telephone	
Lawrence Bess S		Pacific Telephone	
1975		HOFFMAN C J	Pacific Telephone
	HULSE KATHERINE C	Pacific Telephone	
	PELLEGRINO ENRICO	Pacific Telephone	
1970	GREBNER DAVID S	Pacific Telephone Directory	
	HANSEN WALTER F JR	Pacific Telephone Directory	
	HULSE KATHERINE C	Pacific Telephone Directory	
	KING D J	Pacific Telephone Directory	
	SPRINGSTON L	Pacific Telephone Directory	
	OLSON C S	Pacific Telephone Directory	
1962	MULLER E J MRS	Pacific Telephone Directory	
	KOUSSA HAROLD	Pacific Telephone Directory	
	Borreani Chas J	Pacific Telephone	
	Cummins Patrick J	Pacific Telephone	
	Douglas Roy R	Pacific Telephone	
	Gholston Don	Pacific Telephone	
	Guzzo N R Mrs	Pacific Telephone	

FINDINGS

<u>Year</u>	<u>Uses</u>	<u>Source</u>
1962	Piper Arnold E Jr	Pacific Telephone
	Roark Glen E	Pacific Telephone
	Webster Alan B Mrs	Pacific Telephone

1031 KAINS AVE

<u>Year</u>	<u>Uses</u>	<u>Source</u>
2006	KUMI D	Haines Company, Inc.
	KAMINSKAAnna M	Haines Company, Inc.
2000	A KUMI D	Pacific Bell
1986	Daniels Merle K	PACIFIC BELL WHITE PAGES
1980	Daniels Merle K	Pacific Telephone
	King Lorraine	Pacific Telephone
1975	GILKESON BARBARA	Pacific Telephone
	DANIELS MERLE K	Pacific Telephone
1970	BUTLER CELESTINE	Pacific Telephone Directory
	DANIELS MERLE K	Pacific Telephone Directory

1032 KAINS AVE

<u>Year</u>	<u>Uses</u>	<u>Source</u>
1986	Yamamota A	PACIFIC BELL WHITE PAGES
1980	Cummings W R	Pacific Telephone
1975	GEHLING ETHEL M	Pacific Telephone
1970	GEHLING ETHEL M	Pacific Telephone Directory
1962	Gehling Ethel M	Pacific Telephone
1955	CHRISTIANA PHILIP J R	The Pacific Telephone & Telegraph Co.

1034 KAINS AVE

<u>Year</u>	<u>Uses</u>	<u>Source</u>
2006	GONZALEZAmuro	Haines Company, Inc.
1970	SCANLAN EUGENE F	Pacific Telephone Directory
1955	SCANLAN EUGENE F R	The Pacific Telephone & Telegraph Co.
1950	SCANLAN EUGENE F R A	The Pacific Telephone & Telegraph Co.
1945	SCHLOSSER WAYNE R	The Pacific Telephone & Telegraph Co.

1034A KAINS AVE

<u>Year</u>	<u>Uses</u>	<u>Source</u>
1955	FOXFORD COMER E	The Pacific Telephone & Telegraph Co.

FINDINGS

1035 KAINS AVE

<u>Year</u>	<u>Uses</u>	<u>Source</u>
2006	MAILKAK I	Haines Company, Inc.
	JACOBS Alan R	Haines Company, Inc.
2000	5 JACOBS ALAN R	Pacific Bell
	3 CHANG CHEN PO	Pacific Bell
1996	5 JACOBS ALAN R	PACIFIC BELL DIRECTORY
1992	5 JACOBS ALAN R	PACIFIC BELL DIRECTORY
	4 CHERY KENNETH	PACIFIC BELL DIRECTORY
	1 YI SUNGHAK	PACIFIC BELL DIRECTORY
1991	Yi Sunghak	PACIFIC BELL WHITE PAGES
	Pierre Sonja D	PACIFIC BELL WHITE PAGES
	Jacobs Alan R	PACIFIC BELL WHITE PAGES
	Williams P R	PACIFIC BELL WHITE PAGES
	Williams P & M	PACIFIC BELL WHITE PAGES
	Williams P L	PACIFIC BELL WHITE PAGES
1986	Van Billiard V	PACIFIC BELL WHITE PAGES
	Van Becker B	PACIFIC BELL WHITE PAGES
	van Bavel Elsje	PACIFIC BELL WHITE PAGES
	Read Van Bavel E	PACIFIC BELL WHITE PAGES
	Jacobs Alan R	PACIFIC BELL WHITE PAGES
	Han Soo Lee	PACIFIC BELL WHITE PAGES
1980	Jacobs Alan R	Pacific Telephone
1970	PACHECO ERNEST	Pacific Telephone Directory
1955	ZUERNER W V R	The Pacific Telephone & Telegraph Co.
1945	ZUERNER W V R	The Pacific Telephone & Telegraph Co.
1938	ZUERNER W V R	Pacific Telephone
1925	ZUERNER W V R	R. L. Polk & Co. of California
1920	ZUERNER W V R	R. L. Polk & Co. of California

1036 KAINS AVE

<u>Year</u>	<u>Uses</u>	<u>Source</u>
2006	SCHLUSSEL David	Haines Company, Inc.
2000	DORN STAN	Pacific Bell
1992	CROSETTI LESTER	PACIFIC BELL DIRECTORY
1991	Crosetti Lester	PACIFIC BELL WHITE PAGES
	Crosetti Michael	PACIFIC BELL WHITE PAGES
	i Crosetti OR	PACIFIC BELL WHITE PAGES
1986	Crosetti Michael	PACIFIC BELL WHITE PAGES
	Crosetti & Musante Company	PACIFIC BELL WHITE PAGES

FINDINGS

<u>Year</u>	<u>Uses</u>	<u>Source</u>
1986	Crosetti O R	PACIFIC BELL WHITE PAGES
	Crosetti Lester	PACIFIC BELL WHITE PAGES
	Crosetti M	PACIFIC BELL WHITE PAGES
1980	Crosetti Lester	Pacific Telephone
1962	Crosetti Lester	Pacific Telephone
	Sampietro Felix Mrs	Pacific Telephone
1955	SAMPIETRO FELIX R	The Pacific Telephone & Telegraph Co.
1950	RAZZANO JOHN R	The Pacific Telephone & Telegraph Co.

1037 KAINS AVE

<u>Year</u>	<u>Uses</u>	<u>Source</u>
2006	e SANETRAJames	Haines Company, Inc.
	ABECKHebe	Haines Company, Inc.
1996	TAMURA SEIKI	PACIFIC BELL DIRECTORY
1986	Maier Wilhelm	PACIFIC BELL WHITE PAGES
1962	Anderson Albert E	Pacific Telephone
1955	ANDERSON ALBERT E R	The Pacific Telephone & Telegraph Co.
1950	ANDERSON ALBERT E R	The Pacific Telephone & Telegraph Co.

1039 KAINS AVE

<u>Year</u>	<u>Uses</u>	<u>Source</u>
2006	LAMAGopal	Haines Company, Inc.
	BECK Julle	Haines Company, Inc.
2000	PIERCE TED	Pacific Bell
1992	JOHNSON KEVIN T	PACIFIC BELL DIRECTORY
1991	Johnson Kevin T	PACIFIC BELL WHITE PAGES
1970	BALLARD THOS	Pacific Telephone Directory
1955	CLAUSEN C MRS R	The Pacific Telephone & Telegraph Co.
1950	CLAUSEN C MRS R	The Pacific Telephone & Telegraph Co.
1945	PENDERGAST M R	The Pacific Telephone & Telegraph Co.
1933	OHMAN G SERVICEMN BKLY ICE CO R BERKELEY	R. L. Polk & Co.

1041 KAINS AVE

<u>Year</u>	<u>Uses</u>	<u>Source</u>
2006	No Current Listing	Haines Company, Inc.
1980	Adams Fred L	Pacific Telephone
1970	CAREY LORETTA N	Pacific Telephone Directory
1962	ANAS BEAUTY SALON	Pacific Telephone
1955	HANDLEY IKE R	The Pacific Telephone & Telegraph Co.

FINDINGS

<u>Year</u>	<u>Uses</u>	<u>Source</u>
1950	HANDLEY IKE R	The Pacific Telephone & Telegraph Co.
1945	HANDLEY IKE R	The Pacific Telephone & Telegraph Co.
1933	MALLAHAN LILLIAN A CLK R BERKELEY	R. L. Polk & Co.
1928	Mallahan L Mrs clk John Breuner Co R	R.L. Polk and Co of California

1042 KAINS AVE

<u>Year</u>	<u>Uses</u>	<u>Source</u>
2006	KAOMng	Haines Company, Inc.
2000	KLUGMAN T	Pacific Bell
1996	KLUGMAN T	PACIFIC BELL DIRECTORY
1992	KLUGMAN T	PACIFIC BELL DIRECTORY
1991	Rogers Camilla	PACIFIC BELL WHITE PAGES
1980	Olmstead J	Pacific Telephone
1970	KING JOHN J	Pacific Telephone Directory
1962	Dillard Mary D	Pacific Telephone
1955	JOHANSEN HAROLD H	The Pacific Telephone & Telegraph Co.
1950	MILLER LILLIAN MRS R	The Pacific Telephone & Telegraph Co.

1043 KAINS AVE

<u>Year</u>	<u>Uses</u>	<u>Source</u>
2006	No Current Listing	Haines Company, Inc.
1975	MC KEAN NAOMI	Pacific Telephone
1970	RAREY DAMON F	Pacific Telephone Directory
1962	Swanson Robt W	Pacific Telephone
1955	HARBARTH MILDRED	The Pacific Telephone & Telegraph Co.
1950	DOYLE ETHEL GRAHAM R	The Pacific Telephone & Telegraph Co.

1044 KAINS AVE

<u>Year</u>	<u>Uses</u>	<u>Source</u>
1992	JACOBSEN BRUCE & NANCY	PACIFIC BELL DIRECTORY
1991	Jacobsen Bruce & Nancy	PACIFIC BELL WHITE PAGES
	Jacobsen Carol	PACIFIC BELL WHITE PAGES
1962	Amsbury Thelma	Pacific Telephone
1950	MC ENIRY W J R	The Pacific Telephone & Telegraph Co.

1045 KAINS AVE

<u>Year</u>	<u>Uses</u>	<u>Source</u>
2006	No Current Listing	Haines Company, Inc.
1980	Charles Patricia L	Pacific Telephone

FINDINGS

<u>Year</u>	<u>Uses</u>	<u>Source</u>
1975	CHARLES KEITH B	Pacific Telephone
1955	JACOBS ROSCOE R	The Pacific Telephone & Telegraph Co.
1950	JACOBS ROSCOE R	The Pacific Telephone & Telegraph Co.
1945	JACOBS ROSCOE R	The Pacific Telephone & Telegraph Co.
1925	MURPHY W E R	R. L. Polk & Co. of California

1046 KAINS AVE

<u>Year</u>	<u>Uses</u>	<u>Source</u>
2006	ATTARANShireen	Haines Company, Inc.
	TORBOHNS	Haines Company, Inc.
1986	Marsh Mi	PACIFIC BELL WHITE PAGES
1980	Kon P	Pacific Telephone
	Kon S C	Pacific Telephone
1962	Harris Veola	Pacific Telephone
1955	DAHLGREN ALBERT R	The Pacific Telephone & Telegraph Co.
1950	DAHILGRENI ALBERT R	The Pacific Telephone & Telegraph Co.
1938	WILCOX CHAS E R	Pacific Telephone

1048 KAINS AVE

<u>Year</u>	<u>Uses</u>	<u>Source</u>
2006	MILLER Dave P	Haines Company, Inc.
1996	MOHRMAN CHRIS & KIM	PACIFIC BELL DIRECTORY
1992	SHEPARD WILLIAM C	PACIFIC BELL DIRECTORY
1991	Shepard Haler C T	PACIFIC BELL WHITE PAGES
	Shepard William C	PACIFIC BELL WHITE PAGES
1986	Hu Zhao Tong	PACIFIC BELL WHITE PAGES
	Hu Tieh Ming	PACIFIC BELL WHITE PAGES
1980	Harrison Virginia Seegers	Pacific Telephone
1970	HARRINGTON GEO	Pacific Telephone Directory
1962	Spitznagel E A	Pacific Telephone
1955	SPITZNAGEL FRANK W	The Pacific Telephone & Telegraph Co.
1950	SPITZNAGEL ELIZABETH R	The Pacific Telephone & Telegraph Co.
1945	SPITZNAGEL EUGENE A R	The Pacific Telephone & Telegraph Co.
	SPITZNAGEL FRANK W R	The Pacific Telephone & Telegraph Co.
1938	CLARKE RALPH S R	Pacific Telephone

1049 KAINS AVE

<u>Year</u>	<u>Uses</u>	<u>Source</u>
2006	SIMMONS Kevin	Haines Company, Inc.

FINDINGS

<u>Year</u>	<u>Uses</u>	<u>Source</u>
1970	SIMMONS CHAS	Pacific Telephone Directory
1955	DAILEY ROBT R	The Pacific Telephone & Telegraph Co.
1950	PARKINSON GEO L R	The Pacific Telephone & Telegraph Co.
1945	RHINE GILBERT R	The Pacific Telephone & Telegraph Co.

1050 KAINS AVE

<u>Year</u>	<u>Uses</u>	<u>Source</u>
2006	WENGX 1aohong	Haines Company, Inc.
	Newmary	Haines Company, Inc.
	OBREGON Samuel	Haines Company, Inc.
	HU Mao Ping	Haines Company, Inc.
	LIVINGSTON Peter	Haines Company, Inc.
	LOWOOD J	Haines Company, Inc.
2000	3 HU TSUNG SHIH	Pacific Bell
	3 HU MAO-PING	Pacific Bell
	A1 LOWOOD J	Pacific Bell
1996	A1 CHEN MAY H	PACIFIC BELL DIRECTORY
	3 HU DAVID	PACIFIC BELL DIRECTORY
	3 HU TSUNG SHIH	PACIFIC BELL DIRECTORY
1992	B2 FINCH AMY	PACIFIC BELL DIRECTORY
	HU DAVID	PACIFIC BELL DIRECTORY
1991	Wargelin B	PACIFIC BELL WHITE PAGES
	Wargelin B	PACIFIC BELL WHITE PAGES
	Hu Shiht Tsung	PACIFIC BELL WHITE PAGES
	Hu Teh Wei	PACIFIC BELL WHITE PAGES

1051 KAINS AVE

<u>Year</u>	<u>Uses</u>	<u>Source</u>
2006	REYNOLDS Gale D	Haines Company, Inc.
2000	REYNOLDS GALE D	Pacific Bell
1996	REYNOLDS GALE D	PACIFIC BELL DIRECTORY
1992	REYNOLDS GALE D	PACIFIC BELL DIRECTORY
1986	Reynolds Gale D	PACIFIC BELL WHITE PAGES
1980	Reynolds Gale D	Pacific Telephone
1970	PAPATHANASIS ANASTASIOS	Pacific Telephone Directory
1962	Murphy Ann Mrs	Pacific Telephone
1955	MURPHY W E MRS	The Pacific Telephone & Telegraph Co.
1950	MURPHY ROBT B R	The Pacific Telephone & Telegraph Co.
1945	MURPHY W E MRS R	The Pacific Telephone & Telegraph Co.

FINDINGS

<u>Year</u>	<u>Uses</u>	<u>Source</u>
1938	MURPHY W E R	Pacific Telephone

1052 KAINS AVE

<u>Year</u>	<u>Uses</u>	<u>Source</u>
1962	Calvarouso Frank	Pacific Telephone
1955	LEIMBACH RUTH	The Pacific Telephone & Telegraph Co.
1938	FOOTE STEWART F R	Pacific Telephone
1925	GLAVINOVICH L V R	R. L. Polk & Co. of California
1920	GLAVINOVICH L V R	R. L. Polk & Co. of California

1053 KAINS AVE

<u>Year</u>	<u>Uses</u>	<u>Source</u>
2006	XIAJJan	Haines Company, Inc.
1992	SCHAAF JOEY	PACIFIC BELL DIRECTORY
1991	Schaaf Joey & Salena	PACIFIC BELL WHITE PAGES
	Schaaf John	PACIFIC BELL WHITE PAGES
1980	Pendergrass Vera M	Pacific Telephone
1975	DEVEREAUX CEO W	Pacific Telephone
1970	DEVEREAUX GEO W	Pacific Telephone Directory
1962	Devereaux Geo W	Pacific Telephone
1955	DEVEREAUX GEO W	The Pacific Telephone & Telegraph Co.

1054 KAINS AVE

<u>Year</u>	<u>Uses</u>	<u>Source</u>
2006	MASSOUMIP	Haines Company, Inc.
	o MASSOUMI Soraya R	Haines Company, Inc.
2000	MASSOUMI SORAYA R	Pacific Bell
1991	Arse E	PACIFIC BELL WHITE PAGES
1986	Milani Farhad T	PACIFIC BELL WHITE PAGES
1980	Sharon G	Pacific Telephone
1975	PAGELS LAWRENCE	Pacific Telephone
1970	DU BOIS JACK L	Pacific Telephone Directory
1962	Mello Louis	Pacific Telephone
1950	NYLANDER CARL H R	The Pacific Telephone & Telegraph Co.
1945	CAMPBELL J DONALD R	The Pacific Telephone & Telegraph Co.
1938	CAMPBELL J DONALD R	Pacific Telephone

1055 KAINS AVE

<u>Year</u>	<u>Uses</u>	<u>Source</u>
2006	APARTMENTS	Haines Company, Inc.

FINDINGS

<u>Year</u>	<u>Uses</u>	<u>Source</u>
2006	GOLCHEHREH	Haines Company, Inc.
	Mohsen	Haines Company, Inc.
	JEONGMIJeong	Haines Company, Inc.
	LIANG Song	Haines Company, Inc.
	NAFTULIN Genady	Haines Company, Inc.
	SYMONDS Sean	Haines Company, Inc.
2000	2 HOU LI-CHU	Pacific Bell
1996	1 KHANNA ROMILA	PACIFIC BELL DIRECTORY
	7 SWAMY ARUN	PACIFIC BELL DIRECTORY
1992	1 KHANNA ROMILA	PACIFIC BELL DIRECTORY
	5 LEE YOUNG TAI	PACIFIC BELL DIRECTORY
	6 ESSER THOMAS	PACIFIC BELL DIRECTORY
	7 BARDEEN CHRIS	PACIFIC BELL DIRECTORY
1991	Bardeen Chris	PACIFIC BELL WHITE PAGES
	Esser Thomas	PACIFIC BELL WHITE PAGES
	Haller John	PACIFIC BELL WHITE PAGES
1986	Symonds Sean	PACIFIC BELL WHITE PAGES
	Davis RJ	PACIFIC BELL WHITE PAGES
	Davis RL	PACIFIC BELL WHITE PAGES
1980	Davis Wes	Pacific Telephone
	Donmez Dogan	Pacific Telephone
	Jacobs D M	Pacific Telephone
	Ozcan Oktay	Pacific Telephone
	Sera Bob	Pacific Telephone
1975	ANDREWS BENNIE	Pacific Telephone
	BEGA C	Pacific Telephone
	JACOBS D M	Pacific Telephone
	MATAUMOTOL R J A	Pacific Telephone
1970	BOWERS D W	Pacific Telephone Directory
	EICHNER ERIK	Pacific Telephone Directory
	HYDE B L	Pacific Telephone Directory
	HYDE WM H	Pacific Telephone Directory
	JACOBS D M	Pacific Telephone Directory
	SMITH N K	Pacific Telephone Directory
	SUZUKI DEAN M	Pacific Telephone Directory
1962	Rose Clemie E	Pacific Telephone
1955	POWNING MARJORIE O R	The Pacific Telephone & Telegraph Co.
1945	DAHLGREN ALBERT R	The Pacific Telephone & Telegraph Co.

FINDINGS

<u>Year</u>	<u>Uses</u>	<u>Source</u>
1938	DAHLGREN ALBERT R	Pacific Telephone
1933	VAILE FRANK (MARGUERITE) CHAUF R BERKELEY	R. L. Polk & Co.
1928	Exley Thos M ydmn SPCo R	R.L. Polk and Co of California

1056 KAINS AVE

<u>Year</u>	<u>Uses</u>	<u>Source</u>
2006	SULLIVAN Paul F	Haines Company, Inc.
2000	SULLIVAN PAUL F	Pacific Bell
1996	SULLIVAN PAUL F	PACIFIC BELL DIRECTORY
1992	SULLIVAN PAUL F	PACIFIC BELL DIRECTORY
	SULLIVAN PAUL F	PACIFIC BELL DIRECTORY
1991	Sullivan R	PACIFIC BELL WHITE PAGES
	Sullivan Penelope	PACIFIC BELL WHITE PAGES
	Sullivan Pauli F	PACIFIC BELL WHITE PAGES
1980	Brown Matthew	Pacific Telephone
1970	GRISWOLD C L SR	Pacific Telephone Directory
1962	Sanderson Gordon	Pacific Telephone
1938	PUCCI S G R	Pacific Telephone
1933	MCMORRAN EARL SERVICEMN BKLY ICE CO R BERKELEY	R. L. Polk & Co.

1057 KAINS AVE

<u>Year</u>	<u>Uses</u>	<u>Source</u>
2006	MATSUOKA Karen	Haines Company, Inc.
1986	Natzke Michael T	PACIFIC BELL WHITE PAGES
1970	SCIDMORE S BRUCE SCIDMORE FLETCHER SMITH & LASKY ATTYS	Pacific Telephone Directory
1962	Lucas J R	Pacific Telephone
1955	ADAMS ORUS O	The Pacific Telephone & Telegraph Co.
1950	MEYERS TESSIE R	The Pacific Telephone & Telegraph Co.
1945	BOYD ELSIE L MISS R	The Pacific Telephone & Telegraph Co.
1938	FITZGERALD BRYCE R R	Pacific Telephone

1058 KAINS AVE

<u>Year</u>	<u>Uses</u>	<u>Source</u>
2006	e REN Nick	Haines Company, Inc.
1980	Martin L	Pacific Telephone
1970	STROUP WM	Pacific Telephone Directory

FINDINGS

1059 KAINS AVE

<u>Year</u>	<u>Uses</u>	<u>Source</u>
2006	e ROBINSON Charles	Haines Company, Inc.
2000	SMITH GORDON M	Pacific Bell
1986	Horner Michael	PACIFIC BELL WHITE PAGES
	Walter Bob	PACIFIC BELL WHITE PAGES
1980	Schnick John M	Pacific Telephone
1970	SULINSKI PAUL E	Pacific Telephone Directory
1962	Pendergrass Vera	Pacific Telephone
	Johnston Tex	Pacific Telephone
1955	WILKINSON ROBT E	The Pacific Telephone & Telegraph Co.
1950	LOBAN LAWRENCE R	The Pacific Telephone & Telegraph Co.
1933	SILVA JOHN F (ANNA) WOOL PULLER R BERKELEY	R. L. Polk & Co.

1060 KAINS AVE

<u>Year</u>	<u>Uses</u>	<u>Source</u>
1986	Brown C A	PACIFIC BELL WHITE PAGES
	Brown C E	PACIFIC BELL WHITE PAGES
	Brown C Beaumont	PACIFIC BELL WHITE PAGES

1061 KAINS AVE

<u>Year</u>	<u>Uses</u>	<u>Source</u>
2006	RENNINGERMuriel	Haines Company, Inc.
1975	PENDLETON ALVIN J	Pacific Telephone
1962	Pendleton Alvin J	Pacific Telephone
1950	WILKE JOHNI W R	The Pacific Telephone & Telegraph Co.
1945	BILES M R	The Pacific Telephone & Telegraph Co.

1062 KAINS AVE

<u>Year</u>	<u>Uses</u>	<u>Source</u>
2006	APARTMENTS	Haines Company, Inc.
	BYRNES PR	Haines Company, Inc.
	HAN FI	Haines Company, Inc.
	HUANGAn	Haines Company, Inc.
	JIANG Jenny	Haines Company, Inc.
	OLIVER Andrw J	Haines Company, Inc.
	TODD Frederick	Haines Company, Inc.
	VAYSMAN Lev	Haines Company, Inc.
	XIAOWenyan	Haines Company, Inc.
	H	Haines Company, Inc.

FINDINGS

<u>Year</u>	<u>Uses</u>	<u>Source</u>	
2000	1 KIM KANGSOO	Pacific Bell	
	2 BYMES P R	Pacific Bell	
	3 CH HYEONG CHEOL	Pacific Bell	
	4 LEE SUNG EUN	Pacific Bell	
	6 KIM SANG KOOG	Pacific Bell	
	7 LIM SUNG HWAN	Pacific Bell	
	1996	2 BYRNES P R	PACIFIC BELL DIRECTORY
	6 KIM YOUNG SU	PACIFIC BELL DIRECTORY	
1992	1 LEE ILHO	PACIFIC BELL DIRECTORY	
	2 BYRNES P R	PACIFIC BELL DIRECTORY	
	3 PORTER KEN	PACIFIC BELL DIRECTORY	
	4 YIM IN JAE	PACIFIC BELL DIRECTORY	
	5 MOVAFAGH SHARAREH	PACIFIC BELL DIRECTORY	
	6 JUN DUKBIN	PACIFIC BELL DIRECTORY	
	8 LEE WON JONG	PACIFIC BELL DIRECTORY	
	1991	Byrnes T T	PACIFIC BELL WHITE PAGES
Byrns Rod & Martha		PACIFIC BELL WHITE PAGES	
Oh Sok		PACIFIC BELL WHITE PAGES	
Park S		PACIFIC BELL WHITE PAGES	
Park S D		PACIFIC BELL WHITE PAGES	
Porter Ken		PACIFIC BELL WHITE PAGES	
Seo Sung Yum		PACIFIC BELL WHITE PAGES	
Byrnes PR		PACIFIC BELL WHITE PAGES	
1986		Byrnes P R	PACIFIC BELL WHITE PAGES
		Byrnes Rebecca	PACIFIC BELL WHITE PAGES
	Byrnes T T	PACIFIC BELL WHITE PAGES	
	Byrns Richard H	PACIFIC BELL WHITE PAGES	
	Byrns Rod & Martha	PACIFIC BELL WHITE PAGES	
	Paik Taeyoung	PACIFIC BELL WHITE PAGES	
	Paik Teena H	PACIFIC BELL WHITE PAGES	
	i Porter Ken	PACIFIC BELL WHITE PAGES	
1980	Byrnes Patricia R	Pacific Telephone	
	Hedberg Sten & Mona	Pacific Telephone	
	Porter Ken	Pacific Telephone	
1975	BRADY DENNIS L	Pacific Telephone	
1970	CAIN WM J	Pacific Telephone Directory	
	OGAWA HOAGY	Pacific Telephone Directory	
	OGAWA YOSHI	Pacific Telephone Directory	

FINDINGS

<u>Year</u>	<u>Uses</u>	<u>Source</u>
1970	PRINCE HERBERT E	Pacific Telephone Directory
	WASHBURN HOPE MRS	Pacific Telephone Directory
	WEILER FRED J	Pacific Telephone Directory
	BONINI DONALD L	Pacific Telephone Directory
	BYRNES PATRICIA R	Pacific Telephone Directory
1962	Grosman Charlotte	Pacific Telephone
	Grosman Ludwig	Pacific Telephone
	Lloyd Norman	Pacific Telephone
	Manley M H	Pacific Telephone
	Meyers Peter H	Pacific Telephone
	Ogawa Hoagy	Pacific Telephone
	Ogawa Yoshi	Pacific Telephone
	Petrie Philip H	Pacific Telephone
Williams Eugene C Rev	Pacific Telephone	
1955	DOOR LYLE L R	The Pacific Telephone & Telegraph Co.
1950	DOOR WM A MRS R	The Pacific Telephone & Telegraph Co.
1928	De Rouen Adam Olive H	R.L. Polk and Co of California

985 KAINS AVE

<u>Year</u>	<u>Uses</u>	<u>Source</u>
2000	2 SALIB MAURICE B & SIGNE K	Pacific Bell
	3 UNILAND CO	Pacific Bell
	4 BROSSART MARCELLE M	Pacific Bell
1996	2 SALIB MAURICE B & SIGNE K	PACIFIC BELL DIRECTORY
	4 BROSSART MARCELLE M	PACIFIC BELL DIRECTORY
1992	1 JUNG YOO S	PACIFIC BELL DIRECTORY
	2 SALIB MAURICE B & SIGNE K	PACIFIC BELL DIRECTORY
	3 CLEVELAND MICHAEL	PACIFIC BELL DIRECTORY
	4 BROSSART MARCELLE M	PACIFIC BELL DIRECTORY
1991	Beutter Brent	PACIFIC BELL WHITE PAGES
	Beutter Brent	PACIFIC BELL WHITE PAGES
	Beuttler John	PACIFIC BELL WHITE PAGES
	Brossart Marcelle M	PACIFIC BELL WHITE PAGES
	Brostko Kenneth	PACIFIC BELL WHITE PAGES
	Brostoff & Associates	PACIFIC BELL WHITE PAGES
	Brostoff David	PACIFIC BELL WHITE PAGES
	Cleveland Michael	PACIFIC BELL WHITE PAGES
	Cleveland S	PACIFIC BELL WHITE PAGES
Wu Jyun De	PACIFIC BELL WHITE PAGES	

FINDINGS

<u>Year</u>	<u>Uses</u>	<u>Source</u>
1991	Wu Keay	PACIFIC BELL WHITE PAGES
	Salib Maurice B & Signe K	PACIFIC BELL WHITE PAGES
1986	Brossart Marcelle M	PACIFIC BELL WHITE PAGES
	Morrison Brent E	PACIFIC BELL WHITE PAGES
1980	Abou Khamseen Manssour	Pacific Telephone
	Holbrook J A	Pacific Telephone
	Jensen Sherman J	Pacific Telephone
	Morrison Brent E	Pacific Telephone
	Abukhamsin Fatenia	Pacific Telephone
1975	MANN HOWARD C	Pacific Telephone
1955	MACCABEES ALBANY TENT 124	The Pacific Telephone & Telegraph Co.
1950	MACCABEES ALBPNY TENT 124	The Pacific Telephone & Telegraph Co.
1945	MACCABEES ALBANY TENT 124	The Pacific Telephone & Telegraph Co.
1938	MACCABEES ALBANY TENT 124	Pacific Telephone

986 KAINS AVE

<u>Year</u>	<u>Uses</u>	<u>Source</u>
2006	LONGPRE Rwnona M	Haines Company, Inc.
2000	LONGPRE RAMONA M	Pacific Bell
1996	LONGPRE RAMONA M	PACIFIC BELL DIRECTORY
1992	LONGPRE RAMONA M	PACIFIC BELL DIRECTORY
1991	Longpre Ramona M	PACIFIC BELL WHITE PAGES
	Longre Carl	PACIFIC BELL WHITE PAGES
1986	Longpre Ramona M	PACIFIC BELL WHITE PAGES
	Longre Carl	PACIFIC BELL WHITE PAGES
1980	Longpre Ramona M	Pacific Telephone
1975	LONGPRE RAMONA M	Pacific Telephone
1970	LONGPRE ARTHUR L	Pacific Telephone Directory
1962	Longpre Arthur L	Pacific Telephone
1955	LONGPRE ARTHUR L	The Pacific Telephone & Telegraph Co.
1950	VILLA HENRY S R ALBANY LARNWALL 33	The Pacific Telephone & Telegraph Co.
1945	VILLA HENRY S R	The Pacific Telephone & Telegraph Co.
1943	Burger Clifford L Josephine clk r	R. L. Polk & Co.
1938	VILLA JOSEPH R	Pacific Telephone

988 KAINS AVE

<u>Year</u>	<u>Uses</u>	<u>Source</u>
2006	e LINJack	Haines Company, Inc.

FINDINGS

<u>Year</u>	<u>Uses</u>	<u>Source</u>
1992	SLINGSBY S	PACIFIC BELL DIRECTORY
1980	Karpilow Jon	Pacific Telephone
	Miloslavich David Andrew	Pacific Telephone
1975	DUTTON PENNY	Pacific Telephone
1970	HARMON GEO	Pacific Telephone Directory
1962	Harmon Geo	Pacific Telephone
1955	HARMON GEO	The Pacific Telephone & Telegraph Co.
1950	BABROS ADAIN A R	The Pacific Telephone & Telegraph Co.
1943	Beyer Ida M inspr Tinsley Laboratories r	R. L. Polk & Co.

990 KAINS AVE

<u>Year</u>	<u>Uses</u>	<u>Source</u>
2006	o MCCOYDenyne 510 S	Haines Company, Inc.
1986	Pentz E M	PACIFIC BELL WHITE PAGES
	Pentz E E	PACIFIC BELL WHITE PAGES
	Penton Madeleine M	PACIFIC BELL WHITE PAGES
1975	CANSLER ROBT W	Pacific Telephone
	BELANY RALPH	Pacific Telephone
1970	WEAVER JOHN A	Pacific Telephone Directory
1962	Cannizzo Olga	Pacific Telephone
	Martinez F A	Pacific Telephone
1945	ISOM LAURA A R	The Pacific Telephone & Telegraph Co.
1928	Isom Laura A cook R	R.L. Polk and Co of California

994 KAINS AVE

<u>Year</u>	<u>Uses</u>	<u>Source</u>
2006	PHILUPS Margaret	Haines Company, Inc.
1986	Phillips Melody	PACIFIC BELL WHITE PAGES
1962	Parker Harry N Mrs	Pacific Telephone
1955	PARKER HARRY N MRS R	The Pacific Telephone & Telegraph Co.
1950	PARKER HARRY N MRS R	The Pacific Telephone & Telegraph Co.
1945	SOBRERO FRANCIS R	The Pacific Telephone & Telegraph Co.
1938	STAPLES C ELIZABETH R	Pacific Telephone

995 KAINS AVE

<u>Year</u>	<u>Uses</u>	<u>Source</u>
2006	CHOU Robert	Haines Company, Inc.
	RAHMANI Roubn	Haines Company, Inc.
1991	Schakow Peter	PACIFIC BELL WHITE PAGES

FINDINGS

<u>Year</u>	<u>Uses</u>	<u>Source</u>
1986	Schakow Peter	PACIFIC BELL WHITE PAGES
1962	Morgan Evelyn C Mrs	Pacific Telephone
1955	MORGAN EVELYN C MRS	The Pacific Telephone & Telegraph Co.
1950	ZIMMERMAN JOHN J R	The Pacific Telephone & Telegraph Co.
1945	ZIMMERMAN JOHN J R	The Pacific Telephone & Telegraph Co.

996 KAINS AVE

<u>Year</u>	<u>Uses</u>	<u>Source</u>
1962	Simmons Al r	Pacific Telephone
1955	SIMMONS AL R	The Pacific Telephone & Telegraph Co.
1950	SIMMONS AL R	The Pacific Telephone & Telegraph Co.

MADISON AVE

701 MADISON AVE

<u>Year</u>	<u>Uses</u>	<u>Source</u>
1980	St John Mark & Hester	Pacific Telephone

704 MADISON AVE

<u>Year</u>	<u>Uses</u>	<u>Source</u>
1991	Levine D	PACIFIC BELL WHITE PAGES
	Levine David I	PACIFIC BELL WHITE PAGES
1986	I Battles Olen	PACIFIC BELL WHITE PAGES
	I Battles Jake	PACIFIC BELL WHITE PAGES
1980	Battles Jake	Pacific Telephone

705 MADISON AVE

<u>Year</u>	<u>Uses</u>	<u>Source</u>
1991	Aedo Eusebio	PACIFIC BELL WHITE PAGES
	Aegis Books PO Box 3239	PACIFIC BELL WHITE PAGES
	Aegis Securty	PACIFIC BELL WHITE PAGES
1986	Aegis Securty	PACIFIC BELL WHITE PAGES
	Aegis Systems POBox 23603	PACIFIC BELL WHITE PAGES
	I Aedo Eusebio	PACIFIC BELL WHITE PAGES
1980	Aedo Eusebio	Pacific Telephone
1950	HATCH DONALD R	The Pacific Telephone & Telegraph Co.

708 MADISON AVE

<u>Year</u>	<u>Uses</u>	<u>Source</u>
1986	Alexander Cleola L	PACIFIC BELL WHITE PAGES

FINDINGS

<u>Year</u>	<u>Uses</u>	<u>Source</u>
1980	Alexander Cleola L	Pacific Telephone

709 MADISON AVE

<u>Year</u>	<u>Uses</u>	<u>Source</u>
1991	Clements Thos	PACIFIC BELL WHITE PAGES
1986	Clenments Thos	PACIFIC BELL WHITE PAGES
1980	Clements Thos	Pacific Telephone

711 MADISON AVE

<u>Year</u>	<u>Uses</u>	<u>Source</u>
1986	Curry Wm R	PACIFIC BELL WHITE PAGES

712 MADISON AVE

<u>Year</u>	<u>Uses</u>	<u>Source</u>
1991	Mourgos Steve	PACIFIC BELL WHITE PAGES
1986	Mourgos Steve	PACIFIC BELL WHITE PAGES
1980	Mourgos Steve	Pacific Telephone
1962	Mourgos Steve	Pacific Telephone
1955	MOURGOS STEVE	The Pacific Telephone & Telegraph Co.

713 MADISON AVE

<u>Year</u>	<u>Uses</u>	<u>Source</u>
1986	Tseng Li Shu	PACIFIC BELL WHITE PAGES
	Lee Hor	PACIFIC BELL WHITE PAGES
	Tseng ML	PACIFIC BELL WHITE PAGES
	Lee Hoo	PACIFIC BELL WHITE PAGES
1980	Tseng Li Shu	Pacific Telephone

714 MADISON AVE

<u>Year</u>	<u>Uses</u>	<u>Source</u>
1991	Grimes Fred B	PACIFIC BELL WHITE PAGES
1986	Grimes Fred B	PACIFIC BELL WHITE PAGES
1980	Grimes Fred B	Pacific Telephone

715 MADISON AVE

<u>Year</u>	<u>Uses</u>	<u>Source</u>
1991	Accomazzo A	PACIFIC BELL WHITE PAGES
	Whetstone Joe Mrs	PACIFIC BELL WHITE PAGES
1986	Accomazco B A	PACIFIC BELL WHITE PAGES
	Whetstone Joe	PACIFIC BELL WHITE PAGES

FINDINGS

<u>Year</u>	<u>Uses</u>	<u>Source</u>
1986	Accomazzo A	PACIFIC BELL WHITE PAGES
1980	Accomazzo A	Pacific Telephone
	Whetstone Joe	Pacific Telephone

716 MADISON AVE

<u>Year</u>	<u>Uses</u>	<u>Source</u>
1986	Harford Roy	PACIFIC BELL WHITE PAGES
	Hargan Richard E	PACIFIC BELL WHITE PAGES
	Hargan T	PACIFIC BELL WHITE PAGES
	Harger B L	PACIFIC BELL WHITE PAGES
1980	Harford Roy	Pacific Telephone
1950	HARFORD ROY R	The Pacific Telephone & Telegraph Co.

717 MADISON AVE

<u>Year</u>	<u>Uses</u>	<u>Source</u>
1980	Albee S F	Pacific Telephone
1950	ALDERTON GORDON R	The Pacific Telephone & Telegraph Co.

719 MADISON AVE

<u>Year</u>	<u>Uses</u>	<u>Source</u>
1950	COLLINS JOHN F JR R	The Pacific Telephone & Telegraph Co.

720 MADISON AVE

<u>Year</u>	<u>Uses</u>	<u>Source</u>
1991	Olson S J	PACIFIC BELL WHITE PAGES
	Olson S	PACIFIC BELL WHITE PAGES
1986	i Olson S	PACIFIC BELL WHITE PAGES
1970	GLUCK SAM	Pacific Telephone Directory

722 MADISON AVE

<u>Year</u>	<u>Uses</u>	<u>Source</u>
1980	Cortese Francesco	Pacific Telephone

730 MADISON AVE

<u>Year</u>	<u>Uses</u>	<u>Source</u>
1991	Rabin Harry K	PACIFIC BELL WHITE PAGES

732 MADISON AVE

<u>Year</u>	<u>Uses</u>	<u>Source</u>
1986	Ames Bill	PACIFIC BELL WHITE PAGES
	Heenan Ames Barbara	PACIFIC BELL WHITE PAGES

FINDINGS

<u>Year</u>	<u>Uses</u>	<u>Source</u>
1980	Ames Bill	Pacific Telephone
	Center For Living Skills	Pacific Telephone
	Heenan Ames Barbara	Pacific Telephone
1950	WANNOP G B R	The Pacific Telephone & Telegraph Co.

733 MADISON AVE

<u>Year</u>	<u>Uses</u>	<u>Source</u>
1950	LIAO CHEN CHIEN R	The Pacific Telephone & Telegraph Co.

735 MADISON AVE

<u>Year</u>	<u>Uses</u>	<u>Source</u>
1991	Bielsteln L	PACIFIC BELL WHITE PAGES
	Bielski Casimer A	PACIFIC BELL WHITE PAGES
1986	Bielski Casimer A	PACIFIC BELL WHITE PAGES
	Bielstein L	PACIFIC BELL WHITE PAGES
1980	Bielski Casimer A	Pacific Telephone

738 MADISON AVE

<u>Year</u>	<u>Uses</u>	<u>Source</u>
1986	Rabin Harry K	PACIFIC BELL WHITE PAGES
1980	Rabin Harry K	Pacific Telephone
1950	OLSON ANNA R	The Pacific Telephone & Telegraph Co.

739 MADISON AVE

<u>Year</u>	<u>Uses</u>	<u>Source</u>
1991	Chiarantano Tony	PACIFIC BELL WHITE PAGES
1986	Chiarantano Tony	PACIFIC BELL WHITE PAGES
	CChiarenza A	PACIFIC BELL WHITE PAGES
	Chiarenza Suzanne	PACIFIC BELL WHITE PAGES
1980	Chiarantano Tony	Pacific Telephone
1955	CHIARANTANO TONY	The Pacific Telephone & Telegraph Co.
1950	CHIARANTANO TONY R	The Pacific Telephone & Telegraph Co.

740 MADISON AVE

<u>Year</u>	<u>Uses</u>	<u>Source</u>
1986	Bel K A	PACIFIC BELL WHITE PAGES

742 MADISON AVE

<u>Year</u>	<u>Uses</u>	<u>Source</u>
1986	Hill Fred Jr	PACIFIC BELL WHITE PAGES

FINDINGS

<u>Year</u>	<u>Uses</u>	<u>Source</u>
1986	Hill Frederick H	PACIFIC BELL WHITE PAGES
	Hill G	PACIFIC BELL WHITE PAGES
1980	Hill Fred Jr	Pacific Telephone
1962	Dempsey Jas R r	Pacific Telephone
1955	DEMPSEY JAS R R	The Pacific Telephone & Telegraph Co.
1950	DEMPSEY JAS R R	The Pacific Telephone & Telegraph Co.

745 MADISON AVE

<u>Year</u>	<u>Uses</u>	<u>Source</u>
1950	GIRAY C MARSHALL R	The Pacific Telephone & Telegraph Co.

746 MADISON AVE

<u>Year</u>	<u>Uses</u>	<u>Source</u>
1991	Rogers Edna M	PACIFIC BELL WHITE PAGES
	Rogers Geo Jr	PACIFIC BELL WHITE PAGES
1986	Rogers Edna M	PACIFIC BELL WHITE PAGES
	Rogers Geo Jr	PACIFIC BELL WHITE PAGES
1980	Rogers Geo Jr	Pacific Telephone
	Rogers Edna M	Pacific Telephone

747 MADISON AVE

<u>Year</u>	<u>Uses</u>	<u>Source</u>
1991	Man Lawrence	PACIFIC BELL WHITE PAGES
	Man Lap Kan	PACIFIC BELL WHITE PAGES
	Man Lap Pui	PACIFIC BELL WHITE PAGES
1950	COCHRANE ROBT R	The Pacific Telephone & Telegraph Co.

748 MADISON AVE

<u>Year</u>	<u>Uses</u>	<u>Source</u>
1986	Fullingim Bertram	PACIFIC BELL WHITE PAGES
1980	Fullingim Bertram	Pacific Telephone

749 MADISON AVE

<u>Year</u>	<u>Uses</u>	<u>Source</u>
1991	Sampietro Jos	PACIFIC BELL WHITE PAGES
	Sampletro N	PACIFIC BELL WHITE PAGES
1986	Sampietro Jos	PACIFIC BELL WHITE PAGES
	Sampietro N	PACIFIC BELL WHITE PAGES
	Sample Desi	PACIFIC BELL WHITE PAGES
1980	Sampietro Jos	Pacific Telephone

FINDINGS

<u>Year</u>	<u>Uses</u>	<u>Source</u>
1950	SAMPIETRO JOS PRES TO LOGS DISTRS OF CALIF INC	The Pacific Telephone & Telegraph Co.

780 MADISON AVE

<u>Year</u>	<u>Uses</u>	<u>Source</u>
1950	CORNETT L H R	The Pacific Telephone & Telegraph Co.

800 MADISON AVE

<u>Year</u>	<u>Uses</u>	<u>Source</u>
1986	AREA RAPID	Pacific Bell
	AREA RAPID	Pacific Bell
	AREA RAPID	Pacific Bell
	AREA RAPID	Pacific Bell
	BAY AREA RAPID TRANSIT DISTRICT	Pacific Bell
	BAY AREA RAPID TRANSIT DISTRICT	Pacific Bell
	BAY AREA RAPID TRANSIT DISTRICT	Pacific Bell
	BAY AREA RAPID TRANSIT DISTRICT	Pacific Bell
	BAY AREA RAPID TRANSIT DISTRICT	Pacific Bell
	RAPID TRANSIT DISTRICT	Pacific Bell
	RAPID TRANSIT DISTRICT	Pacific Bell
	S F BAY AREA RAPID TRANSIT DISTRICT	Pacific Bell
	S F BAY AREA RAPID TRANSIT DISTRICT	Pacific Bell
	S F BAY AREA RAPID TRANSIT DISTRICT	Pacific Bell
	S F BAY AREA RAPID TRANSIT DISTRICT	Pacific Bell
	S F BAY AREA RAPID TRANSIT DISTRICT	Pacific Bell
1984	BAY AREA RAPID TRANSIT DISTRICT	Pacific Bell
	BAY AREA RAPID TRANSIT DISTRICT	Pacific Bell
	BAY AREA RAPID TRANSIT DISTRICT	Pacific Bell
	BAY AREA RAPID TRANSIT DISTRICT	Pacific Bell
	BAY AREA RAPID TRANSIT DISTRICT	Pacific Bell
	RAPID TRANSIT DISTRICT	Pacific Bell
	RAPID TRANSIT DISTRICT	Pacific Bell
	S F BAY AREA RAPID TRANSIT DISTRICT	Pacific Bell
	S F BAY AREA RAPID TRANSIT DISTRICT	Pacific Bell

FINDINGS

<u>Year</u>	<u>Uses</u>	<u>Source</u>
1984	S F BAY AREA RAPID TRANSIT DISTRICT	Pacific Bell
	S F BAY AREA RAPID TRANSIT DISTRICT	Pacific Bell
	S F BAY AREA RAPID TRANSIT DISTRICT	Pacific Bell
	AREA RAPID	Pacific Bell
	AREA RAPID	Pacific Bell
	AREA RAPID	Pacific Bell
	AREA RAPID	Pacific Bell
1979	B A RT S F BAY AREA RAPID TRANSIT DISTRICT	Pacific Telephone
	B A RT S F BAY AREA RAPID TRANSIT DISTRICT	Pacific Telephone
	BAY AREA RAPID TRANSIT DISTRICT	Pacific Telephone
	BAY AREA RAPID TRANSIT DISTRICT	Pacific Telephone
	BAY AREA RAPID TRANSIT DISTRICT	Pacific Telephone
	S F BAY AREA RAPID TRANSIT DISTRICT	Pacific Telephone
	S F BAY AREA RAPID TRANSIT DISTRICT	Pacific Telephone
	S F BAY AREA RAPID TRANSIT DISTRICT	Pacific Telephone
	B WARDEN CO	Pacific Telephone
	BAY AREA RAPID TRANSIT DISTRICT TRANSIT INFORMATION	Pacific Telephone
	BAY AREA RAPID TRANSIT DISTRICT TRANSIT INFORMATION	Pacific Telephone
1976	B A R T S P BAY AREA RAPID TRANSIT DISTRICT TRANSIT INFORMATION	R. L. Polk & Co.
	B A R T S P BAY AREA RAPID TRANSIT DISTRICT TRANSIT INFORMATION	R. L. Polk & Co.
	BAY AREA RAPID TRANSIT DISTRICT TRANSIT INFORMATION	R. L. Polk & Co.
1975	B A R T S F BAY AREA RAPID TRANSIT DISTRICT	Pacific Telephone
	B A R T S F BAY AREA RAPID TRANSIT DISTRICT	Pacific Telephone
	BAY AREA RAPID TRANSIT DISTRICT	Pacific Telephone
	BAY AREA RAPID TRANSIT DISTRICT	Pacific Telephone
	RAPID TRANSIT DISTRICT	Pacific Telephone
	RAPID TRANSIT DISTRICT	Pacific Telephone
	S F BAY AREA RAPID TRANSIT DISTRICT	Pacific Telephone

FINDINGS

<u>Year</u>	<u>Uses</u>	<u>Source</u>
1975	S F BAY AREA RAPID TRANSIT DISTRICT	Pacific Telephone
1973	B A R T S F BAY AREA RAPID TRANSIT DISTRICT TRANSIT INFORMATION	Pacific Telephone
	BAY AREA RAPID TRANSIT DISTRICT TRANSIT INFORMATION	Pacific Telephone

801 MADISON AVE

<u>Year</u>	<u>Uses</u>	<u>Source</u>
1991	Baker F L	PACIFIC BELL WHITE PAGES
1986	Baker F L	PACIFIC BELL WHITE PAGES
1980	Baker F L	Pacific Telephone

802 MADISON AVE

<u>Year</u>	<u>Uses</u>	<u>Source</u>
1991	Ochoa Wm	PACIFIC BELL WHITE PAGES
1980	Ochoa Wm	Pacific Telephone

804 MADISON AVE

<u>Year</u>	<u>Uses</u>	<u>Source</u>
1991	Lindahl A	PACIFIC BELL WHITE PAGES
1980	Wichner Leo	Pacific Telephone
1928	Bh I Sidney H	R.L. Polk and Co of California

805 MADISON AVE

<u>Year</u>	<u>Uses</u>	<u>Source</u>
1986	Lindsey C	PACIFIC BELL WHITE PAGES
1980	Prizer M M	Pacific Telephone
1928	Prizer Marjorie notary	R.L. Polk and Co of California
	R	R.L. Polk and Co of California

806 MADISON AVE

<u>Year</u>	<u>Uses</u>	<u>Source</u>
1980	Laib Richard	Pacific Telephone
1975	GUILD J RUSSELL JR CLU NORTHWESTERN MUTUAL LIFE INS CO OF MILWAUKEE WISCONS	Pacific Telephone

807 MADISON AVE

<u>Year</u>	<u>Uses</u>	<u>Source</u>
1986	Blume Chas A	PACIFIC BELL WHITE PAGES
1980	Blume Chas A	Pacific Telephone

FINDINGS

812 MADISON AVE

<u>Year</u>	<u>Uses</u>	<u>Source</u>
1991	Hartman Ronald L	PACIFIC BELL WHITE PAGES
1986	Bensted Arnold	PACIFIC BELL WHITE PAGES
1980	Bensted Arnold	Pacific Telephone

815 MADISON AVE

<u>Year</u>	<u>Uses</u>	<u>Source</u>
1986	Ladvala Mabel	PACIFIC BELL WHITE PAGES
	Ladvala Dona M	PACIFIC BELL WHITE PAGES
1980	Ladvala Mabel	Pacific Telephone
	Ladvala Dona M	Pacific Telephone

816 MADISON AVE

<u>Year</u>	<u>Uses</u>	<u>Source</u>
1986	Morabito Louie	PACIFIC BELL WHITE PAGES
1980	Morabito Peter	Pacific Telephone
1962	Strubel J V Jr	Pacific Telephone

817 MADISON AVE

<u>Year</u>	<u>Uses</u>	<u>Source</u>
1991	Ferguson David L	PACIFIC BELL WHITE PAGES
1986	Hein Geo Jr	PACIFIC BELL WHITE PAGES
1980	Hein Geo Jr	Pacific Telephone

MADISON CT

704 MADISON CT

<u>Year</u>	<u>Uses</u>	<u>Source</u>
1955	NG LAI QUAN	The Pacific Telephone & Telegraph Co.
	CORTESE FRANK V	The Pacific Telephone & Telegraph Co.

706 MADISON CT

<u>Year</u>	<u>Uses</u>	<u>Source</u>
1955	KEOGH M E	The Pacific Telephone & Telegraph Co.

708 MADISON CT

<u>Year</u>	<u>Uses</u>	<u>Source</u>
1975	ALEXANDER CLEOLA L	Pacific Telephone
1955	LAURELLA JERRY A	The Pacific Telephone & Telegraph Co.

FINDINGS

710 MADISON CT

<u>Year</u>	<u>Uses</u>	<u>Source</u>
1955	FONG LOY	The Pacific Telephone & Telegraph Co.

711 MADISON CT

<u>Year</u>	<u>Uses</u>	<u>Source</u>
1945	MARENGO JOSEPHINE R	The Pacific Telephone & Telegraph Co.

712 MADISON CT

<u>Year</u>	<u>Uses</u>	<u>Source</u>
1975	MOURGOS STEVE	Pacific Telephone

713 MADISON CT

<u>Year</u>	<u>Uses</u>	<u>Source</u>
1955	CARDOZA JOS	The Pacific Telephone & Telegraph Co.

715 MADISON CT

<u>Year</u>	<u>Uses</u>	<u>Source</u>
1975	CHU BILL CANTON GARAGE	Pacific Telephone
	CANTON GARAGE	Pacific Telephone

716 MADISON CT

<u>Year</u>	<u>Uses</u>	<u>Source</u>
1975	HARFORD ROY	Pacific Telephone

717 MADISON CT

<u>Year</u>	<u>Uses</u>	<u>Source</u>
1955	KOLAR W L	The Pacific Telephone & Telegraph Co.
1945	CAMPBELL J O R	The Pacific Telephone & Telegraph Co.

719 MADISON CT

<u>Year</u>	<u>Uses</u>	<u>Source</u>
1975	DROZDA A F MRS	Pacific Telephone
	MA CHE KEUNG	Pacific Telephone

720 MADISON CT

<u>Year</u>	<u>Uses</u>	<u>Source</u>
1955	MCMAHON MARY A	The Pacific Telephone & Telegraph Co.

721 MADISON CT

<u>Year</u>	<u>Uses</u>	<u>Source</u>
1975	LOWE FRANKLIN	Pacific Telephone

FINDINGS

722 MADISON CT

<u>Year</u>	<u>Uses</u>	<u>Source</u>
1975	CORTESE FRANCESCO	Pacific Telephone
1955	LEE KELLY	The Pacific Telephone & Telegraph Co.

725 MADISON CT

<u>Year</u>	<u>Uses</u>	<u>Source</u>
1955	LOUIE YIN S	The Pacific Telephone & Telegraph Co.

726 MADISON CT

<u>Year</u>	<u>Uses</u>	<u>Source</u>
1975	ANDERSEN R J	Pacific Telephone

727 MADISON CT

<u>Year</u>	<u>Uses</u>	<u>Source</u>
1955	OW WING HERBERT	The Pacific Telephone & Telegraph Co.

729 MADISON CT

<u>Year</u>	<u>Uses</u>	<u>Source</u>
1975	HUNG LUM YOW	Pacific Telephone
1928	Balm Abr Ray mgr Reliable Furn Co Inc H	R.L. Polk and Co of California

731 MADISON CT

<u>Year</u>	<u>Uses</u>	<u>Source</u>
1955	LEE FLORENCE YOUNG	The Pacific Telephone & Telegraph Co.

732 MADISON CT

<u>Year</u>	<u>Uses</u>	<u>Source</u>
1955	YEE ON Y	The Pacific Telephone & Telegraph Co.

733 MADISON CT

<u>Year</u>	<u>Uses</u>	<u>Source</u>
1955	BESS JOHNNIE	The Pacific Telephone & Telegraph Co.

735 MADISON CT

<u>Year</u>	<u>Uses</u>	<u>Source</u>
1975	BIELSKI CASIMER A	Pacific Telephone
1955	BROOKS MAY H	The Pacific Telephone & Telegraph Co.
	BIELSKI CASIMER A	The Pacific Telephone & Telegraph Co.

FINDINGS

739 MADISON CT

<u>Year</u>	<u>Uses</u>	<u>Source</u>
1975	CHIARANTANO TONY	Pacific Telephone

745 MADISON CT

<u>Year</u>	<u>Uses</u>	<u>Source</u>
1955	WELLS JAS B	The Pacific Telephone & Telegraph Co.

747 MADISON CT

<u>Year</u>	<u>Uses</u>	<u>Source</u>
1975	KAVANAGH RUTH C	Pacific Telephone

748 MADISON CT

<u>Year</u>	<u>Uses</u>	<u>Source</u>
1975	FULLINGIM BERTRAM	Pacific Telephone
1955	JIMENEZ ALBERT	The Pacific Telephone & Telegraph Co.

749 MADISON CT

<u>Year</u>	<u>Uses</u>	<u>Source</u>
1955	SAMPIETRO PAULINE	The Pacific Telephone & Telegraph Co.

800 MADISON CT

<u>Year</u>	<u>Uses</u>	<u>Source</u>
1975	B A R T-S F BAY AREA RAPID TRANSIT DISTRICT	Pacific Telephone
	BAY AREA RAPID TRANSIT DISTRICT	Pacific Telephone

804 MADISON CT

<u>Year</u>	<u>Uses</u>	<u>Source</u>
1975	DANIEL ERNEST	Pacific Telephone

805 MADISON CT

<u>Year</u>	<u>Uses</u>	<u>Source</u>
1955	SIMERLEY G C	The Pacific Telephone & Telegraph Co.

807 MADISON CT

<u>Year</u>	<u>Uses</u>	<u>Source</u>
1975	BLUME CHAS A	Pacific Telephone

810 MADISON CT

<u>Year</u>	<u>Uses</u>	<u>Source</u>
1955	STEIN ROBT J	The Pacific Telephone & Telegraph Co.
	STEVENER CORA	The Pacific Telephone & Telegraph Co.

FINDINGS

812 MADISON CT

<u>Year</u>	<u>Uses</u>	<u>Source</u>
1975	BENSTED ARNOLD	Pacific Telephone

815 MADISON CT

<u>Year</u>	<u>Uses</u>	<u>Source</u>
1975	LADVALA DONA M	Pacific Telephone
	LADVALA MABEL	Pacific Telephone
1955	KO STEPHEN S H REV	The Pacific Telephone & Telegraph Co.

816 MADISON CT

<u>Year</u>	<u>Uses</u>	<u>Source</u>
1955	MORABITO LOUIE V	The Pacific Telephone & Telegraph Co.

817 MADISON CT

<u>Year</u>	<u>Uses</u>	<u>Source</u>
1975	HEIN GAO JR	Pacific Telephone

MADISON LN

701 MADISON LN

<u>Year</u>	<u>Uses</u>	<u>Source</u>
1950	MARCHANT ELDON L R	The Pacific Telephone & Telegraph Co.

711 MADISON LN

<u>Year</u>	<u>Uses</u>	<u>Source</u>
1950	MIARENGO JOSEPHINE R	The Pacific Telephone & Telegraph Co.

722 MADISON LN

<u>Year</u>	<u>Uses</u>	<u>Source</u>
1950	CORTESE FRANK R	The Pacific Telephone & Telegraph Co.

801 MADISON LN

<u>Year</u>	<u>Uses</u>	<u>Source</u>
1950	BAKER F L R	The Pacific Telephone & Telegraph Co.

804 MADISON LN

<u>Year</u>	<u>Uses</u>	<u>Source</u>
1950	WINLUND PETER N R	The Pacific Telephone & Telegraph Co.

FINDINGS

MADISON ST

700 MADISON ST

<u>Year</u>	<u>Uses</u>	<u>Source</u>
1955	S & M GROCERY	The Pacific Telephone & Telegraph Co.
1950	S & M GROCERY	The Pacific Telephone & Telegraph Co.
1945	ACORN GROCERY	The Pacific Telephone & Telegraph Co.
1943	Eng Hector Jennie L gro	R. L. Polk & Co.
1938	MACMARR STORES	Pacific Telephone
1933	MACMARR STORES OPERATED BY MODERN FOOD CO OFFICE AND PLANT	R. L. Polk & Co.
1925	ROSS W E GROC	R. L. Polk & Co. of California

701 MADISON ST

<u>Year</u>	<u>Uses</u>	<u>Source</u>
2006	a CHANG Cordelia	Haines Company, Inc.

702 MADISON ST

<u>Year</u>	<u>Uses</u>	<u>Source</u>
1955	FUNG ALBERT R	The Pacific Telephone & Telegraph Co.
1950	FUNG ALBERT R	The Pacific Telephone & Telegraph Co.
1945	FUNG ALBERT R	The Pacific Telephone & Telegraph Co.
1943	Chinn Key Margt clk h	R. L. Polk & Co.
1938	LEE S H R	Pacific Telephone
1925	CLEMMER O H R	R. L. Polk & Co. of California

704 MADISON ST

<u>Year</u>	<u>Uses</u>	<u>Source</u>
2006	FIALKOWSKI Steven	Haines Company, Inc.
2000	JONAS SANDRA	Pacific Bell
1992	LEVINE D	PACIFIC BELL DIRECTORY
1970	MCDOWELL DON	Pacific Telephone Directory
1962	Sen Louie M	Pacific Telephone
	Buhler Gary	Pacific Telephone
1950	NG LAI QUAM R	The Pacific Telephone & Telegraph Co.
1945	WAY QUAN R	The Pacific Telephone & Telegraph Co.
1943	Ross Eliz G wid D M h	R. L. Polk & Co.

FINDINGS

705 MADISON ST

<u>Year</u>	<u>Uses</u>	<u>Source</u>
2006	AEDO Euseblo	Haines Company, Inc.
2000	AEDO EUSEBIO	Pacific Bell
1996	AEDO EUSEBIO	PACIFIC BELL DIRECTORY
1992	AEDO EUSEBIO	PACIFIC BELL DIRECTORY
1970	AEDO EUSEBIO	Pacific Telephone Directory
1962	AERO MAYFLOWER TRANSIT CO AGCY	Pacific Telephone
	Aedo Euseblo	Pacific Telephone
1955	HATCH JOHN L R	The Pacific Telephone & Telegraph Co.

706 MADISON ST

<u>Year</u>	<u>Uses</u>	<u>Source</u>
2006	a RITZEMAMalois	Haines Company, Inc.
1962	Weidner Clarence A	Pacific Telephone
1945	JAMES V A R	The Pacific Telephone & Telegraph Co.
1943	Yee Louie h	R. L. Polk & Co.
	Chung Lim Indywkr h	R. L. Polk & Co.
1938	CASE ED N R	Pacific Telephone

708 MADISON ST

<u>Year</u>	<u>Uses</u>	<u>Source</u>
2006	SHURE Marc	Haines Company, Inc.
1992	ALEXANDER CLEOLA L	PACIFIC BELL DIRECTORY
1991	Alexander Cleola L	PACIFIC BELL WHITE PAGES
1970	ALEXANDER CLEOLA L	Pacific Telephone Directory
1962	Jan Ray	Pacific Telephone
	Laurella Jerry A	Pacific Telephone
1955	WONG HARRY D R	The Pacific Telephone & Telegraph Co.
1950	RISWOLD IRVING R	The Pacific Telephone & Telegraph Co.
1945	HORTON DALE R	The Pacific Telephone & Telegraph Co.
1943	Mue Low meats r	R. L. Polk & Co.
	Louie John L restr wkr r	R. L. Polk & Co.
	Jee Long h	R. L. Polk & Co.
	Ramos Emanuel Lupe lab h	R. L. Polk & Co.
1925	BIRCH MRS LAURA R	R. L. Polk & Co. of California

708 1/2 MADISON ST

<u>Year</u>	<u>Uses</u>	<u>Source</u>
1938	LIM JESSE R	Pacific Telephone

FINDINGS

709 MADISON ST

<u>Year</u>	<u>Uses</u>	<u>Source</u>
2006	CLEMENTS Thos	Haines Company, Inc.
2000	CLEMENTS THOS	Pacific Bell
1996	CLEMENTS THOS	PACIFIC BELL DIRECTORY
1992	CLEMENTS THOS	PACIFIC BELL DIRECTORY
1975	POISE RICHARD G JOHNSTON KLEIN HORTON SOLOMON &	Pacific Telephone
1970	MARENGO PAUL	Pacific Telephone Directory
1962	Marengo Paul r	Pacific Telephone
	Select Optical Corp	Pacific Telephone
1955	MARENGO PAUL R	The Pacific Telephone & Telegraph Co.

710 MADISON ST

<u>Year</u>	<u>Uses</u>	<u>Source</u>
1962	Lee Foon M	Pacific Telephone
1950	LOUIE YUET WAH R	The Pacific Telephone & Telegraph Co.
1945	SHEW TUCK R	The Pacific Telephone & Telegraph Co.
1943	Shew Tuck Mrs h	R. L. Polk & Co.
1938	SHEW TUCK R	Pacific Telephone
1920	OKINA R K R	R. L. Polk & Co. of California

711 MADISON ST

<u>Year</u>	<u>Uses</u>	<u>Source</u>
2006	MARENGO Paul	Haines Company, Inc.
	BASE Mike	Haines Company, Inc.
1991	Tso Bing	PACIFIC BELL WHITE PAGES
	Lau Danny	PACIFIC BELL WHITE PAGES
	Ching Kwun Y	PACIFIC BELL WHITE PAGES
	Ching L	PACIFIC BELL WHITE PAGES
	Lau Felix	PACIFIC BELL WHITE PAGES
	Lau G	PACIFIC BELL WHITE PAGES
	Lau George	PACIFIC BELL WHITE PAGES
	Lau George & Susan	PACIFIC BELL WHITE PAGES
	Tang Sheng Jie	PACIFIC BELL WHITE PAGES
	Tang Shirley	PACIFIC BELL WHITE PAGES
	Tang So Jut	PACIFIC BELL WHITE PAGES
1986	Kwong Chat Chor	PACIFIC BELL WHITE PAGES
	Lee Sui Bill	PACIFIC BELL WHITE PAGES
	Lee Suk C	PACIFIC BELL WHITE PAGES

FINDINGS

<u>Year</u>	<u>Uses</u>	<u>Source</u>
1986	Ng Wai Pui	PACIFIC BELL WHITE PAGES
	Ng Walter J	PACIFIC BELL WHITE PAGES
	Wirawan Janto	PACIFIC BELL WHITE PAGES
1980	Chan Lai Fong	Pacific Telephone
	Lam Hoi Yuen	Pacific Telephone
	Lee Sul Bill	Pacific Telephone
	Ng Wai Pui	Pacific Telephone
	Por Yuen Chung	Pacific Telephone
	Yeung Etta	Pacific Telephone
1970	LOUI GORDON	Pacific Telephone Directory
	FONG TIM P	Pacific Telephone Directory
	FONG NAM	Pacific Telephone Directory
	FONG HING	Pacific Telephone Directory
1962	Marengo Josephine	Pacific Telephone
1955	MARENGO JOSEPHINE R	The Pacific Telephone & Telegraph Co.
1938	MARENGO JOSEPHINE R	Pacific Telephone

712 MADISON ST

<u>Year</u>	<u>Uses</u>	<u>Source</u>
2006	o MCCOMMONS	Haines Company, Inc.
	Warren	Haines Company, Inc.
1992	MOURGOS STEVE	PACIFIC BELL DIRECTORY
1970	MOURGOS STEVE	Pacific Telephone Directory
1962	Fong Quan	Pacific Telephone
1955	LEE LESTER R	The Pacific Telephone & Telegraph Co.
1950	LEE LESTER R	The Pacific Telephone & Telegraph Co.
1943	Marzan Mariano shipydwr r	R. L. Polk & Co.
	Marzan Jos restrwkr h	R. L. Polk & Co.
	Florindo Marcos shipydwr r	R. L. Polk & Co.
	Caleca Fruellan shipydwr r	R. L. Polk & Co.
1938	LUM BING JUNG R	Pacific Telephone

713 MADISON ST

<u>Year</u>	<u>Uses</u>	<u>Source</u>
2006	o MALANCHELesa	Haines Company, Inc.
1996	DEHESTANI AZIM	PACIFIC BELL DIRECTORY
1992	MILES CARMEN	PACIFIC BELL DIRECTORY
1962	Cardoza Jos	Pacific Telephone
1950	CARDOZA JOS V R	The Pacific Telephone & Telegraph Co.

FINDINGS

714 MADISON ST

<u>Year</u>	<u>Uses</u>	<u>Source</u>
2006	JAVANDELazar	Haines Company, Inc.
1992	GRIMES FRED B	PACIFIC BELL DIRECTORY
1970	GRIMES FRED B	Pacific Telephone Directory
1962	Marr Arthur	Pacific Telephone
	Grimes Fred B r	Pacific Telephone
1955	CHANG MILDRED R	The Pacific Telephone & Telegraph Co.
	GRIMES FRED B R	The Pacific Telephone & Telegraph Co.
1950	CHANG JIMMY Y R	The Pacific Telephone & Telegraph Co.
	CHIANG MILDRED R	The Pacific Telephone & Telegraph Co.
	GRIMES FRED B R	The Pacific Telephone & Telegraph Co.
1945	GRIMES FRED B R	The Pacific Telephone & Telegraph Co.
1943	Chew Louie lab h	R. L. Polk & Co.
1938	CHOW CHARLIE R	Pacific Telephone
	GRIMES FRED B R	Pacific Telephone
1933	CHOW CHAS H	R. L. Polk & Co.
1928	Won John W clk Okld PO R	R.L. Polk and Co of California
1925	WON J W R	R. L. Polk & Co. of California

715 MADISON ST

<u>Year</u>	<u>Uses</u>	<u>Source</u>
2006	o LIN Chichih	Haines Company, Inc.
1996	ACCOMAZZO A	PACIFIC BELL DIRECTORY
	WHETSTONE JOE MRS	PACIFIC BELL DIRECTORY
1992	WHETSTONE JOE MRS	PACIFIC BELL DIRECTORY
	ACCOMAZZO A	PACIFIC BELL DIRECTORY
1970	WHETSTONE JOE	Pacific Telephone Directory
	CHU BIL CANTON GARAGE	Pacific Telephone Directory
	CANTON GARAGE	Pacific Telephone Directory
	ACCOMAZZO LINDA	Pacific Telephone Directory
1962	Chu Bill Canton Garage	Pacific Telephone
	Canton Garage	Pacific Telephone
	Accomazzo Linda	Pacific Telephone
1955	CHU BILL CANTON GARAGE	The Pacific Telephone & Telegraph Co.
	CANTON GARAGE	The Pacific Telephone & Telegraph Co.
	ACCOMAZZO ORACIO R	The Pacific Telephone & Telegraph Co.
1950	ACCONEAZZO ORACIO R	The Pacific Telephone & Telegraph Co.
1945	ACCOMAZZO ORACIO R	The Pacific Telephone & Telegraph Co.

FINDINGS

716 MADISON ST

<u>Year</u>	<u>Uses</u>	<u>Source</u>
2006	EATON Douglas	Haines Company, Inc.
1970	HARFORD ROY	Pacific Telephone Directory
1962	Young Gilbert	Pacific Telephone
	Harford Roy r	Pacific Telephone
1955	CHOW CHARLIE R	The Pacific Telephone & Telegraph Co.
	HARFORD ROY R	The Pacific Telephone & Telegraph Co.
1950	CHOW CHARLIE R	The Pacific Telephone & Telegraph Co.
1945	CHOW CHARLIE R	The Pacific Telephone & Telegraph Co.
	MCCOURTNEY J R	The Pacific Telephone & Telegraph Co.
1943	Chow Charlie T Lee C h	R. L. Polk & Co.
	Chow Harold lab h	R. L. Polk & Co.
1938	CHOW DAVID B R	Pacific Telephone
	HARDIE CHAS R	Pacific Telephone
1925	HARDIE CHAS R	R. L. Polk & Co. of California
	AKASAKI E R	R. L. Polk & Co. of California
1920	AKASAKI E R	R. L. Polk & Co. of California
	IDE GEO R	R. L. Polk & Co. of California

717 MADISON ST

<u>Year</u>	<u>Uses</u>	<u>Source</u>
2006	o ROSENAdam	Haines Company, Inc.
2000	GUERGAH ELIZABETH & JAMEL	Pacific Bell
1996	GUERGAH ELIZABETH & JAMEL	PACIFIC BELL DIRECTORY
1980	Yee Paul	Pacific Telephone
1970	YEE PAUL	Pacific Telephone Directory
	FULLINGIM BERTRAM	Pacific Telephone Directory
1962	Yee Paul r	Pacific Telephone
	Whetstone Joe	Pacific Telephone
1955	YEE PAUL R	The Pacific Telephone & Telegraph Co.
1950	YEE PAUL R	The Pacific Telephone & Telegraph Co.
1945	YEE PAUL R	The Pacific Telephone & Telegraph Co.
1943	Bautista Ray S Billie pntr h	R. L. Polk & Co.
1938	REYNOLDS DALE R	Pacific Telephone
1933	SCOTT WALTER (RAMONA) H	R. L. Polk & Co.
1925	ICANBERRY MRS GEORGIA R	R. L. Polk & Co. of California
1920	PICKRELL A J R	R. L. Polk & Co. of California

FINDINGS

718 MADISON ST

<u>Year</u>	<u>Uses</u>	<u>Source</u>
1962	Taylor Felt & Supply Co	Pacific Telephone
	Sahlein J M Music Co whsle muscl instrmnts	Pacific Telephone
	Unisorb Sales Division of The Felters Co	Pacific Telephone

719 MADISON ST

<u>Year</u>	<u>Uses</u>	<u>Source</u>
2006	GROSSMAN Bad	Haines Company, Inc.
1970	GEE STANLEY T	Pacific Telephone Directory
	DROZDA A F MRS	Pacific Telephone Directory
1962	Drozda A F	Pacific Telephone
1955	COLLINS JOHN F JR R	The Pacific Telephone & Telegraph Co.
1943	Garcia Lorenzo Jesus lab h	R. L. Polk & Co.
1933	POWELL ROSE MRS H	R. L. Polk & Co.
	DAVIS AGNES R	R. L. Polk & Co.

720 MADISON ST

<u>Year</u>	<u>Uses</u>	<u>Source</u>
2006	a VUKOVICH Dyana	Haines Company, Inc.
1992	OLSON S	PACIFIC BELL DIRECTORY
1962	Gluck Bertha M	Pacific Telephone
	Gluck Sam	Pacific Telephone
1950	HOLLADAY ROBT N R	The Pacific Telephone & Telegraph Co.
1945	HARFORD ROY R	The Pacific Telephone & Telegraph Co.
1938	PENALOSA F R	Pacific Telephone

721 MADISON ST

<u>Year</u>	<u>Uses</u>	<u>Source</u>
1991	Leong Chong	PACIFIC BELL WHITE PAGES
	Leong Cheng Man	PACIFIC BELL WHITE PAGES
1986	Lee Che How	PACIFIC BELL WHITE PAGES
1980	Kwok Yung Ngan	Pacific Telephone
1970	LOWE FRANKLIN	Pacific Telephone Directory
1962	Lowe Franklin	Pacific Telephone
1943	Bautista Salvadore shipydwkr h	R. L. Polk & Co.
1938	PON FOOK R	Pacific Telephone

FINDINGS

722 MADISON ST

<u>Year</u>	<u>Uses</u>	<u>Source</u>
2006	ALONSO Jesus	Haines Company, Inc.
1970	CORTESE FRANCESCO	Pacific Telephone Directory
1962	Lee Toy	Pacific Telephone
	Cortese Frank r	Pacific Telephone
1955	CORTESE FRANK R	The Pacific Telephone & Telegraph Co.
1945	CORTESE FRANK R	The Pacific Telephone & Telegraph Co.
1943	Lueng Quon r	R. L. Polk & Co.
1925	CALLEN MRS RINA R	R. L. Polk & Co. of California

723 MADISON ST

<u>Year</u>	<u>Uses</u>	<u>Source</u>
1980	Mark Eugene	Pacific Telephone
1970	YEE BING WAH	Pacific Telephone Directory
1943	Pitt Fred Ethel sausage mkr h	R. L. Polk & Co.
1938	PITT FRED R	Pacific Telephone

724 MADISON ST

<u>Year</u>	<u>Uses</u>	<u>Source</u>
1962	Ng Henry	Pacific Telephone
1955	ONG THOMPSON M R	The Pacific Telephone & Telegraph Co.
1950	CHIN TAYLOR R	The Pacific Telephone & Telegraph Co.
1943	Toy Ming bkpr h	R. L. Polk & Co.

725 MADISON ST

<u>Year</u>	<u>Uses</u>	<u>Source</u>
1991	Chen Chong Jun	PACIFIC BELL WHITE PAGES
	Truong Van Chi	PACIFIC BELL WHITE PAGES
	Yee Geo Wing	PACIFIC BELL WHITE PAGES
1986	Yee Geo Wing	PACIFIC BELL WHITE PAGES
1980	Yee Geo Wing	Pacific Telephone
1970	HUIE H	Pacific Telephone Directory
1962	Huie H	Pacific Telephone
1950	LOW YING R	The Pacific Telephone & Telegraph Co.
1945	PITT FRED R	The Pacific Telephone & Telegraph Co.
1943	Smith Helena M wid A P h	R. L. Polk & Co.
1938	CHEN MARY YEE R	Pacific Telephone
1933	OLTREN BERNICE R	R. L. Polk & Co.
	BUN T C R	R. L. Polk & Co.

FINDINGS

726 MADISON ST

<u>Year</u>	<u>Uses</u>	<u>Source</u>
2006	AHMEDSharf	Haines Company, Inc.
1992	SHEHABI FARROKH	PACIFIC BELL DIRECTORY
1991	Shehadeh M	PACIFIC BELL WHITE PAGES
	I Shehabi Farrokh	PACIFIC BELL WHITE PAGES
1970	ANDERSEN R J	Pacific Telephone Directory
1962	Andersen R J	Pacific Telephone
1955	ANDERSEN ALBERTINUS CAPT R	The Pacific Telephone & Telegraph Co.
1950	ANDERSEN ALBERTINUS R	The Pacific Telephone & Telegraph Co.
1945	ANDERSEN ALBERTINUS R	The Pacific Telephone & Telegraph Co.

727 MADISON ST

<u>Year</u>	<u>Uses</u>	<u>Source</u>
2006	BUTCHER Richard	Haines Company, Inc.
1991	Chiang Kit Chung	PACIFIC BELL WHITE PAGES
	Chiang Mai Lin	PACIFIC BELL WHITE PAGES
1986	Chiang Kit Chung	PACIFIC BELL WHITE PAGES
	Chiang L	PACIFIC BELL WHITE PAGES
1980	Chiang Kit Chung	Pacific Telephone
1970	CHAN CHI CHURK	Pacific Telephone Directory
	TOWN FRED JR	Pacific Telephone Directory
	TOWN LYNDA	Pacific Telephone Directory
1962	Ching Hong Ning	Pacific Telephone
	Eppson Annie E	Pacific Telephone
1955	EPPSON ANNIE E R	The Pacific Telephone & Telegraph Co.
1950	WANG BENNV R	The Pacific Telephone & Telegraph Co.
	EPPSON ANNIE E R	The Pacific Telephone & Telegraph Co.
1945	LEONG CLAYTON R	The Pacific Telephone & Telegraph Co.
1943	Leong Clayton meatctr h	R. L. Polk & Co.
1933	JACOBS GERTRUDE G BKPR GREAT WESTN METER CO H	R. L. Polk & Co.
	WIESS WM TAILOR R	R. L. Polk & Co.
1928	Co Blanche sten C 0 F Weber & Co R	R.L. Polk and Co of California
	47th Gertrude 0 bkpr Great Western Meter Oo R	R.L. Polk and Co of California
1925	JACOBS IDA R	R. L. Polk & Co. of California
	EPPSON GUSTAVE R	R. L. Polk & Co. of California
1920	SANDRONE MISS CAMILLE R	R. L. Polk & Co. of California

FINDINGS

729 MADISON ST

<u>Year</u>	<u>Uses</u>	<u>Source</u>
1991	Hung Lum Yow	PACIFIC BELL WHITE PAGES
1986	Hung Lum Yow	PACIFIC BELL WHITE PAGES
1980	Hung Lum Yow	Pacific Telephone
1970	HUNG LUM YOW	Pacific Telephone Directory
1962	Hung Lum Yow r	Pacific Telephone
1955	HUNG LUM YOW R	The Pacific Telephone & Telegraph Co.
1950	HANG LUNI YEW R	The Pacific Telephone & Telegraph Co.
1945	LUM BING JUNG R	The Pacific Telephone & Telegraph Co.
1943	Lum Bing J h	R. L. Polk & Co.
	Yow Lum H meats r	R. L. Polk & Co.
1938	JACOBS I R	Pacific Telephone
1933	SEE JOE MRS H	R. L. Polk & Co.
1920	BENSON MRS W H R	R. L. Polk & Co. of California

731 MADISON ST

<u>Year</u>	<u>Uses</u>	<u>Source</u>
2006	COSTELLOE Patick	Haines Company, Inc.
1980	Jeung Kay	Pacific Telephone
1970	ALLISON J B	Pacific Telephone Directory
	LEE MUN	Pacific Telephone Directory
1962	Chiu Teng Kiat Rev	Pacific Telephone
	Chiu Katherine W	Pacific Telephone
	Allison J B	Pacific Telephone
1955	ALLISON J B	The Pacific Telephone & Telegraph Co.
1950	HELLBAUM HENRY R	The Pacific Telephone & Telegraph Co.
	GEE BING R	The Pacific Telephone & Telegraph Co.
1938	CHEW JOE R	Pacific Telephone
	YOUNG FLORENCE R	Pacific Telephone
1933	LEE GEO Y H	R. L. Polk & Co.

732 MADISON ST

<u>Year</u>	<u>Uses</u>	<u>Source</u>
2006	GARABEDIAN Sara	Haines Company, Inc.
1992	CARROLL DAVID P	PACIFIC BELL DIRECTORY
	CARROLL DAVID P	PACIFIC BELL DIRECTORY
1970	WANNOP G B	Pacific Telephone Directory
1962	Won Geo	Pacific Telephone
	Wannop G B r	Pacific Telephone

FINDINGS

<u>Year</u>	<u>Uses</u>	<u>Source</u>
1955	WANNOP G B R	The Pacific Telephone & Telegraph Co.
1945	WANNOP G B R	The Pacific Telephone & Telegraph Co.
1943	Eng Hector Jennie L gro r	R. L. Polk & Co.
1938	CHIN HONG R	Pacific Telephone
	TREACY W R R	Pacific Telephone
1928	Chilos Gus N lab H	R.L. Polk and Co of California
	Lundie Jacob Marie H	R.L. Polk and Co of California
	n Budd uphol R	R.L. Polk and Co of California
1925	DUNN VICTOR A R	R. L. Polk & Co. of California
1920	WRUBEL MRS C M R	R. L. Polk & Co. of California

733 MADISON ST

<u>Year</u>	<u>Uses</u>	<u>Source</u>
1986	Yee Hue Yip	PACIFIC BELL WHITE PAGES
1970	CHOW JOE FONG	Pacific Telephone Directory
1962	Lee Gow Ser	Pacific Telephone
1955	SUEZ EDNA R	The Pacific Telephone & Telegraph Co.
1938	KAI-KEE H MRS R	Pacific Telephone
1928	cort Harold trucker R	R.L. Polk and Co of California
1925	DAVIS MRS L R	R. L. Polk & Co. of California
1920	MCALLISTER MRS M R	R. L. Polk & Co. of California

735 MADISON ST

<u>Year</u>	<u>Uses</u>	<u>Source</u>
2006	LEON Enrique	Haines Company, Inc.
1970	BIELSKI CASIMER A	Pacific Telephone Directory
1962	Bielski Casimer A	Pacific Telephone
1945	BROOKS MELVA M R	The Pacific Telephone & Telegraph Co.

738 MADISON ST

<u>Year</u>	<u>Uses</u>	<u>Source</u>
2006	BREWSTER Lawrence	Haines Company, Inc.
1996	RABIN HARRY K	PACIFIC BELL DIRECTORY
1992	RABIN HARRY K	PACIFIC BELL DIRECTORY
1970	LOO CHEN YEE	Pacific Telephone Directory
1962	Olson Anna r	Pacific Telephone
1955	OLSON ANNA R	The Pacific Telephone & Telegraph Co.
1945	OLSON ANNA R	The Pacific Telephone & Telegraph Co.
1938	OLSON ANNA R	Pacific Telephone

FINDINGS

739 MADISON ST

<u>Year</u>	<u>Uses</u>	<u>Source</u>
2006	CHIARANTANOJA	Haines Company, Inc.
1970	CHIARANTANO TONY	Pacific Telephone Directory
1962	Chiarantano Tony	Pacific Telephone

740 MADISON ST

<u>Year</u>	<u>Uses</u>	<u>Source</u>
2006	BRUNS Thomas	Haines Company, Inc.

742 MADISON ST

<u>Year</u>	<u>Uses</u>	<u>Source</u>
2006	CHEN Howard	Haines Company, Inc.
1970	KLEMM J BRADLEY	Pacific Telephone Directory
1945	MARTINDALE LEE A DR R	The Pacific Telephone & Telegraph Co.
1938	JACKSA J MRS R	Pacific Telephone

745 MADISON ST

<u>Year</u>	<u>Uses</u>	<u>Source</u>
2006	REILLY Joseph	Haines Company, Inc.
1962	Hildebrant Hugh D	Pacific Telephone

746 MADISON ST

<u>Year</u>	<u>Uses</u>	<u>Source</u>
2006	ROGERS Edna M	Haines Company, Inc.
2000	ROGERS EDNA M	Pacific Bell
1996	ROGERS EDNA M	PACIFIC BELL DIRECTORY
1992	ROGERS EDNA M	PACIFIC BELL DIRECTORY
1970	ROGERS GEO JR	Pacific Telephone Directory
	ROGERS EDNA M	Pacific Telephone Directory
1962	Cross Arthur r	Pacific Telephone
1955	CROSS ARTHUR R	The Pacific Telephone & Telegraph Co.
1945	CROSS ARTHUR R	The Pacific Telephone & Telegraph Co.

747 MADISON ST

<u>Year</u>	<u>Uses</u>	<u>Source</u>
2006	No Current Listing	Haines Company, Inc.
1970	KAVANAGH RUTH C	Pacific Telephone Directory
1962	Flambard Cecil A	Pacific Telephone
1955	COCHRANE ROBT R	The Pacific Telephone & Telegraph Co.

FINDINGS

747 1/2 MADISON ST

<u>Year</u>	<u>Uses</u>	<u>Source</u>
2000	JOHNSON BRAD	Pacific Bell
1996	JOHNSON BRAD	PACIFIC BELL DIRECTORY
1970	WILLIAMS NELLIE V	Pacific Telephone Directory

748 MADISON ST

<u>Year</u>	<u>Uses</u>	<u>Source</u>
2006	HOLMWOOD David	Haines Company, Inc.
1962	Bravo Pola Mrs	Pacific Telephone

749 MADISON ST

<u>Year</u>	<u>Uses</u>	<u>Source</u>
2006	SAMPIETRO Donald	Haines Company, Inc.
1992	SAMPIETRO JOS	PACIFIC BELL DIRECTORY
1970	SAMPIETRO JOS	Pacific Telephone Directory
1962	Sampietro Pauline	Pacific Telephone
1955	SAMPIETRO JOS PRES-TO-LOGS DISTRS OF CALIF INC	The Pacific Telephone & Telegraph Co.
	PRES-TO-LOGS DISTRS OF CALIF INC	The Pacific Telephone & Telegraph Co.
1950	PRES TO LOGS DISTRS OF CALIF INC	The Pacific Telephone & Telegraph Co.
1945	SAMPIETRO J R	The Pacific Telephone & Telegraph Co.
1938	SAMPIETRO J R	Pacific Telephone

755 MADISON ST

<u>Year</u>	<u>Uses</u>	<u>Source</u>
1962	Keyston Bros leather prods & mfrs	Pacific Telephone

760 MADISON ST

<u>Year</u>	<u>Uses</u>	<u>Source</u>
1962	Amer Bottle Co	Pacific Telephone

800 MADISON ST

<u>Year</u>	<u>Uses</u>	<u>Source</u>
1991	General Office	PACIFIC BELL WHITE PAGES
	Police Services	PACIFIC BELL WHITE PAGES
	General Office	PACIFIC BELL WHITE PAGES
	Police Services	PACIFIC BELL WHITE PAGES
1986	General Office	PACIFIC BELL WHITE PAGES
	Employee Relations Office	PACIFIC BELL WHITE PAGES
	Employment Hot Line	PACIFIC BELL WHITE PAGES

FINDINGS

<u>Year</u>	<u>Uses</u>	<u>Source</u>
1986	Police Services	PACIFIC BELL WHITE PAGES
	Police Services	PACIFIC BELL WHITE PAGES
	General Office	PACIFIC BELL WHITE PAGES
	Employee Relations Office	PACIFIC BELL WHITE PAGES
	Employment Hot Line	PACIFIC BELL WHITE PAGES
	Police Services	PACIFIC BELL WHITE PAGES
	Police Services	PACIFIC BELL WHITE PAGES
	Employment Office	PACIFIC BELL WHITE PAGES
	Police Services	PACIFIC BELL WHITE PAGES
	General Office	PACIFIC BELL WHITE PAGES
	Employee Relations Office	PACIFIC BELL WHITE PAGES
	Employment Hot Line	PACIFIC BELL WHITE PAGES
	Police Services	PACIFIC BELL WHITE PAGES
1982	S F BAY AREA RAPID TRANSIT DISTRICT	Pacific Telephone
	B A R T-S F BAY AREA RAPID TRANSIT DISTRICT	Pacific Telephone
	B A R T-S F BAY AREA RAPID TRANSIT DISTRICT	Pacific Telephone
	B A R T-S F BAY AREA RAPID TRANSIT DISTRICT	Pacific Telephone
	BAY AREA RAPID TRANSIT DISTRICT	Pacific Telephone
	BAY AREA RAPID TRANSIT DISTRICT	Pacific Telephone
	BAY AREA RAPID TRANSIT DISTRICT	Pacific Telephone
	RAPID TRANSIT DISTRICT	Pacific Telephone
	RAPID TRANSIT DISTRICT	Pacific Telephone
	RAPID TRANSIT DISTRICT	Pacific Telephone
	S F BAY AREA RAPID TRANSIT DISTRICT	Pacific Telephone
	S F BAY AREA RAPID TRANSIT DISTRICT	Pacific Telephone
	1980	General Office
Employment Office		Pacific Telephone
Police Services		Pacific Telephone
General Office		Pacific Telephone
Employment Office		Pacific Telephone
Police Services		Pacific Telephone
General Office		Pacific Telephone
Employment Office		Pacific Telephone
Police Service		Pacific Telephone
General Office	Pacific Telephone	

FINDINGS

<u>Year</u>	<u>Uses</u>	<u>Source</u>
1980	Employment Office	Pacific Telephone
	Police Services	Pacific Telephone
1970	PARSONS BRINCKERHOFF TUDOR BECHTEL	Pacific Telephone Directory

801 MADISON ST

<u>Year</u>	<u>Uses</u>	<u>Source</u>
2006	a BAKER FL	Haines Company, Inc.
2000	BAKER F L	Pacific Bell
1996	BAKER F L	PACIFIC BELL DIRECTORY
1992	BAKER F L	PACIFIC BELL DIRECTORY
1970	BAKER F L	Pacific Telephone Directory
1962	Baker F L r	Pacific Telephone
1955	BAKER F L R	The Pacific Telephone & Telegraph Co.
1945	BAKER F L R	The Pacific Telephone & Telegraph Co.
1938	CARROLL MINNIE R	Pacific Telephone

802 MADISON ST

<u>Year</u>	<u>Uses</u>	<u>Source</u>
2006	JOHNSON Usa	Haines Company, Inc.
2000	JOHNSON LISA & WAYNE	Pacific Bell
1996	JOHNSON LISA & WAYNE	PACIFIC BELL DIRECTORY
1962	Ochoa Wm r	Pacific Telephone
1955	OCHOA WM R	The Pacific Telephone & Telegraph Co.
1950	OCHOA WM R	The Pacific Telephone & Telegraph Co.
1945	HEIN GEORGE JR R	The Pacific Telephone & Telegraph Co.
1938	STITT ROBERT H R	Pacific Telephone

804 MADISON ST

<u>Year</u>	<u>Uses</u>	<u>Source</u>
2006	No Current Listing	Haines Company, Inc.
2000	WESTERN INTERNATIONAL SECURITY	Pacific Bell
	WESTERN INTERNATIONAL SECURITY	Pacific Bell
1970	DANIEL ERNEST	Pacific Telephone Directory
1962	Winlund P N Mrs	Pacific Telephone
1955	WINLUND PETER N R	The Pacific Telephone & Telegraph Co.
1938	ICARDO JOE R	Pacific Telephone

FINDINGS

805 MADISON ST

<u>Year</u>	<u>Uses</u>	<u>Source</u>
2006	BAKER Joan	Haines Company, Inc.
	JOHNSTON James W	Haines Company, Inc.
2000	JOHNSTON JAMES W	Pacific Bell
1970	PRIZER M N	Pacific Telephone Directory
1962	Simerley Geneva	Pacific Telephone
	Simerley Sam	Pacific Telephone
	Grabe Frank E	Pacific Telephone
	Rutherford Georgette	Pacific Telephone
	Rutherford R W	Pacific Telephone
	Simerley G C	Pacific Telephone
	Prizer Marjorie r	Pacific Telephone
	1955	PRIZER MARJORIE R
1950	MILLER THOS E R	The Pacific Telephone & Telegraph Co.
	PRIZER MARJORIE R	The Pacific Telephone & Telegraph Co.
1945	MILLER J S R	The Pacific Telephone & Telegraph Co.
	PRIZER MARJORIE R	The Pacific Telephone & Telegraph Co.
1943	Asbe Bert H Alice lab h	R. L. Polk & Co.
	Asbe Doris M clk r	R. L. Polk & Co.
	CONRAD Chas mech h	R. L. Polk & Co.
	CONRAD Lawrence L Florence tmstr r	R. L. Polk & Co.
	Gardner May Mrs r	R. L. Polk & Co.
	Golden John clk r	R. L. Polk & Co.
	Golden Patk mech r	R. L. Polk & Co.
	Kent Carrie Mrs r	R. L. Polk & Co.
	Magdale Frank welder r	R. L. Polk & Co.
	Rickard Lea Mrs r	R. L. Polk & Co.
	Terry Louise clk r	R. L. Polk & Co.
	Walton Betty J Mrs clk r	R. L. Polk & Co.
	Prizer Marjorie notary r	R. L. Polk & Co.
	1938	EWING FERN MRS R
PRIZER MARJORIE R		Pacific Telephone
1933	DOYLE GERTRUDE K H	R. L. Polk & Co.
	DOYLE JOHN H (AGNES) MGR	R. L. Polk & Co.
	LORAIN APTS H	
	JOHNS THOS R	R. L. Polk & Co.
	JOHNS WM (JENNIE) H	R. L. Polk & Co.
	MCINTOSH BENJ W CIGARS	R. L. Polk & Co.
	MCINTOSH JOHN CLK H	R. L. Polk & Co.

FINDINGS

<u>Year</u>	<u>Uses</u>	<u>Source</u>
1933	SNOW WM GDNR OKLD PARK DEPT R	R. L. Polk & Co.
	VALANCIE DAVID LAB H	R. L. Polk & Co.
	ZETKA FRANCES WAITER H	R. L. Polk & Co.
1928	Fair Jas N mtrmn R	R.L. Polk and Co of California
	Fair John electn H	R.L. Polk and Co of California
	P M G H	R.L. Polk and Co of California
	Garaaso Libardo D mar Fllpino Federatlon of America R	R.L. Polk and Co of California
	Garanso Libardo D mgr Flllpino Federatlon of America R	R.L. Polk and Co of California
	A Hans P H	R.L. Polk and Co of California
	Wks Chas H	R.L. Polk and Co of California
	Loraine Apartments	R.L. Polk and Co of California
	h Percy G H	R.L. Polk and Co of California
1925	LORAIN APARTMENTS	R. L. Polk & Co. of California
1920	LORAIN APARTMENTS	R. L. Polk & Co. of California

806 MADISON ST

<u>Year</u>	<u>Uses</u>	<u>Source</u>
2006	a OCHOA David	Haines Company, Inc.
1970	OCHOA K L	Pacific Telephone Directory
1962	Sandridge H A	Pacific Telephone
1955	HAMPTON CATHERINE M R	The Pacific Telephone & Telegraph Co.
1950	HAMPTON CATHERINE M R	The Pacific Telephone & Telegraph Co.
1945	HAMPTON W H R	The Pacific Telephone & Telegraph Co.
1938	HAMPTON W H R	Pacific Telephone
1925	HAMPTON W H R	R. L. Polk & Co. of California

807 MADISON ST

<u>Year</u>	<u>Uses</u>	<u>Source</u>
2006	BLUMEChas A	Haines Company, Inc.
2000	BLUME CHAS A	Pacific Bell
1996	BLUME CHAS A	PACIFIC BELL DIRECTORY
1992	BLUME CHAS A	PACIFIC BELL DIRECTORY
1970	BLUME CHAS A	Pacific Telephone Directory
1962	Blume Chas A	Pacific Telephone

810 MADISON ST

<u>Year</u>	<u>Uses</u>	<u>Source</u>
2006	ZAMIL Syed	Haines Company, Inc.

FINDINGS

<u>Year</u>	<u>Uses</u>	<u>Source</u>
2006	SYEOZAMIL	Haines Company, Inc.
	AXA ROSENBERG	Haines Company, Inc.
1970	STEVENER CORA	Pacific Telephone Directory
1962	Stevener Cora	Pacific Telephone
1945	RANDOLPH H G R	The Pacific Telephone & Telegraph Co.
1943	Fields Lester A firemn BFD r	R. L. Polk & Co.
1938	VARNI L J R	Pacific Telephone

811 MADISON ST

<u>Year</u>	<u>Uses</u>	<u>Source</u>
2006	SCHAKOW Peter	Haines Company, Inc.
2000	SCHAKOW PETER	Pacific Bell
	SCHAKOW PETER	Pacific Bell
1996	SCHAKOW PETER	PACIFIC BELL DIRECTORY
1992	SCHAKOW PETER	PACIFIC BELL DIRECTORY
1955	BLUME C A R	The Pacific Telephone & Telegraph Co.
1950	BLUMNIE CA R	The Pacific Telephone & Telegraph Co.
1945	BLUME C A R	The Pacific Telephone & Telegraph Co.

812 MADISON ST

<u>Year</u>	<u>Uses</u>	<u>Source</u>
2006	HARTMAN Ronald L	Haines Company, Inc.
2000	HARTMAN RONALD L	Pacific Bell
1996	HARTMAN RONALD L	PACIFIC BELL DIRECTORY
1992	HARTMAN RONALD L	PACIFIC BELL DIRECTORY
1970	BENSTED ARNOLD	Pacific Telephone Directory
1962	Bensted Arnold r	Pacific Telephone
1955	BENSTED ARNOLD R	The Pacific Telephone & Telegraph Co.
1950	BENISTED ARNOLD R	The Pacific Telephone & Telegraph Co.

815 MADISON ST

<u>Year</u>	<u>Uses</u>	<u>Source</u>
2006	a RIDGWAYKari n	Haines Company, Inc.
1970	LADVALA DONA M	Pacific Telephone Directory
	LADVALA MABEL	Pacific Telephone Directory
1962	Hsi Walter Y M Rev Episcopal Chrch of Our Savior	Pacific Telephone
	Sung Mary Anna Dr	Pacific Telephone
	Klare A H r	Pacific Telephone
	Episcopal Church of Our Savior	Pacific Telephone

FINDINGS

<u>Year</u>	<u>Uses</u>	<u>Source</u>
1955	KLARE A H R	The Pacific Telephone & Telegraph Co.
1950	K(LARE A H R	The Pacific Telephone & Telegraph Co.
1945	KLARE A H R	The Pacific Telephone & Telegraph Co.
1938	KLARE A H R	Pacific Telephone

816 MADISON ST

<u>Year</u>	<u>Uses</u>	<u>Source</u>
2006	VALDIVIAAAlfredo	Haines Company, Inc.

817 MADISON ST

<u>Year</u>	<u>Uses</u>	<u>Source</u>
2006	a CHAPMAN Frands	Haines Company, Inc.
1970	HEIN GEO JR	Pacific Telephone Directory
1962	Hein Geo Jr r	Pacific Telephone
1955	HEIN GEO JR R	The Pacific Telephone & Telegraph Co.
1950	HEIN GEO JR R	The Pacific Telephone & Telegraph Co.

PORTLAND AVE

1100 PORTLAND AVE

<u>Year</u>	<u>Uses</u>	<u>Source</u>
2006	GOBLERJ	Haines Company, Inc.
	INVERSINAtuna	Haines Company, Inc.
	2D 6 MARTINEZM	Haines Company, Inc.
	NUNOO Netalay	Haines Company, Inc.
	ODEGAARD Elleen	Haines Company, Inc.
	SEIDEL Alexander	Haines Company, Inc.
	APARTMENTS	Haines Company, Inc.
	BOYOVICH Vera	Haines Company, Inc.

1104 PORTLAND AVE

<u>Year</u>	<u>Uses</u>	<u>Source</u>
2006	DRISCOLL Donald	Haines Company, Inc.
1996	MORRISON ROBERT	PACIFIC BELL DIRECTORY
1962	Frantz L R	Pacific Telephone
1955	KRULCICH PETE	The Pacific Telephone & Telegraph Co.
1950	KRULCICS PETE R	The Pacific Telephone & Telegraph Co.
1945	JURIVICH PAULINE R	The Pacific Telephone & Telegraph Co.
1938	CURTIS W B R	Pacific Telephone

FINDINGS

1105 PORTLAND AVE

<u>Year</u>	<u>Uses</u>	<u>Source</u>
1970	MILLER S AUTOMATIC TRANSMISSION SERVICE	Pacific Telephone Directory
1945	ALBANY AUTO SERVICE REPRS	The Pacific Telephone & Telegraph Co.

1106 PORTLAND AVE

<u>Year</u>	<u>Uses</u>	<u>Source</u>
2006	No Current Listing	Haines Company, Inc.
2000	LATA MICHAEL	Pacific Bell
1992	MATTOS L D	PACIFIC BELL DIRECTORY
1991	Mattos L D	PACIFIC BELL WHITE PAGES
1986	Mattos L D	PACIFIC BELL WHITE PAGES
1980	Mattos L D	Pacific Telephone
1970	MATTOS L D	Pacific Telephone Directory
1962	Slinger Jessie May	Pacific Telephone

1109 PORTLAND AVE

<u>Year</u>	<u>Uses</u>	<u>Source</u>
1962	Griffiths Evan E	Pacific Telephone
1945	BELLASANO D R	The Pacific Telephone & Telegraph Co.
1938	BELLASANO D R	Pacific Telephone
1925	BELLASANO D R	R. L. Polk & Co. of California

1110 PORTLAND AVE

<u>Year</u>	<u>Uses</u>	<u>Source</u>
2006	LUCASJ	Haines Company, Inc.
	LUCAS S	Haines Company, Inc.
	e KUOKang	Haines Company, Inc.
2000	SIGBALDASON EINAR	Pacific Bell
1991	Lee Jennie	PACIFIC BELL WHITE PAGES
	Lee Jennifer J	PACIFIC BELL WHITE PAGES
	Lee Jennifer	PACIFIC BELL WHITE PAGES
1986	Lavagnino M J	PACIFIC BELL WHITE PAGES
1980	Lavagnino M J	Pacific Telephone
1970	LAVAGNINO M J	Pacific Telephone Directory
1962	Lavagnino M J	Pacific Telephone
1955	LAVAGNINO M J	The Pacific Telephone & Telegraph Co.
1950	LAVAGMINO M J R	The Pacific Telephone & Telegraph Co.
1945	CUENCA LUCY R	The Pacific Telephone & Telegraph Co.

FINDINGS

1113 PORTLAND AVE

<u>Year</u>	<u>Uses</u>	<u>Source</u>
1962	Westergaard Leroy	Pacific Telephone
1950	CELLI HENRY JR	The Pacific Telephone & Telegraph Co.
1938	CRUDO JOSEPH R	Pacific Telephone

1120 PORTLAND AVE

<u>Year</u>	<u>Uses</u>	<u>Source</u>
2006	TAMBAKOS Louis	Haines Company, Inc.
1991	Mahaney Lisa P & Patrick J	PACIFIC BELL WHITE PAGES
1986	Mahaney Patrick J	PACIFIC BELL WHITE PAGES
	Popick Lisa W	PACIFIC BELL WHITE PAGES
	Mahaney S M	PACIFIC BELL WHITE PAGES
1980	A Velvet Hammer	Pacific Telephone
1970	CERIDONO J R	Pacific Telephone Directory
1962	Ceridono J R	Pacific Telephone
1955	CERIDONO J R R	The Pacific Telephone & Telegraph Co.
1950	CERIDONO J R R	The Pacific Telephone & Telegraph Co.
1945	CERIDONO J R R	The Pacific Telephone & Telegraph Co.

1121 PORTLAND AVE

<u>Year</u>	<u>Uses</u>	<u>Source</u>
2006	HARRISON Curds	Haines Company, Inc.
1986	Hurley Paul Patrick	PACIFIC BELL WHITE PAGES
	Hurley R I	PACIFIC BELL WHITE PAGES
1980	Hurley Paul Patrick	Pacific Telephone
1970	HURLEY PAUL PATRICK	Pacific Telephone Directory
1962	Hurley Paul Patrick	Pacific Telephone
1955	LABELLE LEO A	The Pacific Telephone & Telegraph Co.

1124 PORTLAND AVE

<u>Year</u>	<u>Uses</u>	<u>Source</u>
2006	RICHERSON Kathleen	Haines Company, Inc.
	SHARENOW Ira	Haines Company, Inc.
2000	TZOURELLA ANNA	Pacific Bell
1996	HERNANDEZ MANUEL	PACIFIC BELL DIRECTORY
	ALAMILLA JENARO & GUADALUPE	PACIFIC BELL DIRECTORY
1991	t Quach Vi Xuong	PACIFIC BELL WHITE PAGES
1986	Quach Vi Xuong	PACIFIC BELL WHITE PAGES
	Ly Huy Binh	PACIFIC BELL WHITE PAGES

FINDINGS

<u>Year</u>	<u>Uses</u>	<u>Source</u>
1980	Quach Vi Xuong	Pacific Telephone
1970	LAUER KENNETH	Pacific Telephone Directory
1962	Raffaelli Silvio	Pacific Telephone
1955	RAFFAELLI SILVIO	The Pacific Telephone & Telegraph Co.
1945	SYKORA FRANK J R	The Pacific Telephone & Telegraph Co.

1125 PORTLAND AVE

<u>Year</u>	<u>Uses</u>	<u>Source</u>
2006	LARKS Miram	Haines Company, Inc.
2000	A PAEZ JOSE M	Pacific Bell
1992	A CODENOTTI BRUNO	PACIFIC BELL DIRECTORY
1991	Lickteig Thos	PACIFIC BELL WHITE PAGES
1980	Piercy C A	Pacific Telephone
	Lipeman Peter C	Pacific Telephone
	Massman G	Pacific Telephone
1970	SANTORO JOS J	Pacific Telephone Directory
1962	Santoro Jos J	Pacific Telephone
1955	POSCA JERRY R	The Pacific Telephone & Telegraph Co.
1950	POSCA JERRY R	The Pacific Telephone & Telegraph Co.
1945	LEE J KARL R	The Pacific Telephone & Telegraph Co.
	POSCA JERRY R	The Pacific Telephone & Telegraph Co.

1125A PORTLAND AVE

<u>Year</u>	<u>Uses</u>	<u>Source</u>
1970	VARVARO FRANK	Pacific Telephone Directory
1945	DAVIS DORIS R	The Pacific Telephone & Telegraph Co.

1128 PORTLAND AVE

<u>Year</u>	<u>Uses</u>	<u>Source</u>
2006	GEYanyang	Haines Company, Inc.
2000	4 ISERNHAGEN GREG	Pacific Bell
	6 REIHELD RICHARD	Pacific Bell
	6 REIHELD RICHARD	Pacific Bell
1996	1 BAILEY MILLER D	PACIFIC BELL DIRECTORY
1992	2 COSTA WESLEY	PACIFIC BELL DIRECTORY
	4 HOBBS R B	PACIFIC BELL DIRECTORY
1991	Calhoun William	PACIFIC BELL WHITE PAGES
	Levin M	PACIFIC BELL WHITE PAGES
	Thorpe D A	PACIFIC BELL WHITE PAGES

FINDINGS

<u>Year</u>	<u>Uses</u>	<u>Source</u>
1991	Thorpe	PACIFIC BELL WHITE PAGES
1986	Arseniyadis Simeon	PACIFIC BELL WHITE PAGES
	Arslan Huseyin	PACIFIC BELL WHITE PAGES
	hiaei Aida	PACIFIC BELL WHITE PAGES
	Thorpe D A	PACIFIC BELL WHITE PAGES
1980	Barretti V	Pacific Telephone
	Brunette E	Pacific Telephone
	Pugh C L	Pacific Telephone
	Quagliano Justine	Pacific Telephone
1970	BRADLEY J B	Pacific Telephone Directory
1962	Bradley J B r	Pacific Telephone
1955	BRADLEY J B R	The Pacific Telephone & Telegraph Co.

1129 PORTLAND AVE

<u>Year</u>	<u>Uses</u>	<u>Source</u>
2006	No Current Listing	Haines Company, Inc.
1955	GROGAN EDW R	The Pacific Telephone & Telegraph Co.

1130 PORTLAND AVE

<u>Year</u>	<u>Uses</u>	<u>Source</u>
2006	BOLTE Allan	Haines Company, Inc.
1975	ERICKSON M E	Pacific Telephone
1970	ERICKSON MURIEL	Pacific Telephone Directory
1962	Burke T J r	Pacific Telephone
1955	BURKE T J R	The Pacific Telephone & Telegraph Co.
1950	BURKE T J R	The Pacific Telephone & Telegraph Co.
1945	BURKE T J R	The Pacific Telephone & Telegraph Co.
1938	BURKE T J R	Pacific Telephone

1131 PORTLAND AVE

<u>Year</u>	<u>Uses</u>	<u>Source</u>
2006	GOREEJon	Haines Company, Inc.
1991	Brusseau Harold P	PACIFIC BELL WHITE PAGES
	i Brussell Kyenne	PACIFIC BELL WHITE PAGES
1986	Brusseau Harold P	PACIFIC BELL WHITE PAGES
1980	Brusseau Harold P	Pacific Telephone
1970	BRUSSEAU HAROLD P	Pacific Telephone Directory
1962	Brusseau Harold P	Pacific Telephone

FINDINGS

1132 PORTLAND AVE

<u>Year</u>	<u>Uses</u>	<u>Source</u>
1992	CEDERBURG IVAR	PACIFIC BELL DIRECTORY
1991	Cederburg Ivar	PACIFIC BELL WHITE PAGES
1980	Cederburg Ivar	Pacific Telephone
1955	MORRIS CAROLYN A	The Pacific Telephone & Telegraph Co.
1945	MORRIS CAROLYN A MRS R	The Pacific Telephone & Telegraph Co.
1938	MORRIS J L R	Pacific Telephone

1134 PORTLAND AVE

<u>Year</u>	<u>Uses</u>	<u>Source</u>
2006	No Current Listing	Haines Company, Inc.
1991	Appleby Charles R	PACIFIC BELL WHITE PAGES
	Appleby J	PACIFIC BELL WHITE PAGES
1970	FORRESTER J C	Pacific Telephone Directory
1962	Morgan Mildred J	Pacific Telephone
1955	MORGAN MILDRED J	The Pacific Telephone & Telegraph Co.
1950	GOUGH (SEE ALSO GOFF)	The Pacific Telephone & Telegraph Co.
1945	GOUGH MANLEY L R	The Pacific Telephone & Telegraph Co.

1136 PORTLAND AVE

<u>Year</u>	<u>Uses</u>	<u>Source</u>
2006	WHEATON Bruce R	Haines Company, Inc.
1991	Wheaton Bruce R	PACIFIC BELL WHITE PAGES
1986	Wheaton Brtce R	PACIFIC BELL WHITE PAGES
1970	HYAMS JACOB	Pacific Telephone Directory
1962	Hyams Jacob	Pacific Telephone
1955	HYAMS JACOB	The Pacific Telephone & Telegraph Co.
1950	FELNISTEIN LEO R	The Pacific Telephone & Telegraph Co.
1945	FEINSTEIN LEO R	The Pacific Telephone & Telegraph Co.
1938	FEINSTEIN LEO R	Pacific Telephone

1137 PORTLAND AVE

<u>Year</u>	<u>Uses</u>	<u>Source</u>
2006	TASOULINH	Haines Company, Inc.
	Khamphoui	Haines Company, Inc.
1970	BLOMERT HANK	Pacific Telephone Directory
1962	Blomert Hank	Pacific Telephone
1955	DEVINE EMMETT	The Pacific Telephone & Telegraph Co.
1950	LEON MARY MRS R	The Pacific Telephone & Telegraph Co.

FINDINGS

<u>Year</u>	<u>Uses</u>	<u>Source</u>
1945	NAUSIN JOS A R	The Pacific Telephone & Telegraph Co.
1938	LEON MARY MRS R	Pacific Telephone
1925	BERRAY MARTHA V NURSE	R. L. Polk & Co. of California

1141 PORTLAND AVE

<u>Year</u>	<u>Uses</u>	<u>Source</u>
2006	KRAWCZYK Daniel	Haines Company, Inc.
2000	3 WAGNER RUBY M	Pacific Bell
1996	3 WAGNER FRANK R	PACIFIC BELL DIRECTORY
1992	3 WAGNER FRANK R	PACIFIC BELL DIRECTORY
1991	Wagner Frank R	PACIFIC BELL WHITE PAGES
1986	Wagner G N	PACIFIC BELL WHITE PAGES
	Wagner Frank R	PACIFIC BELL WHITE PAGES
	Milat Lisa	PACIFIC BELL WHITE PAGES
	Milaszewski Michael J	PACIFIC BELL WHITE PAGES
1980	Wagner Frank R	Pacific Telephone
1970	TEANI P M	Pacific Telephone Directory
1962	Teani Pearl M	Pacific Telephone
1955	TEANI FRANK R	The Pacific Telephone & Telegraph Co.

1143 PORTLAND AVE

<u>Year</u>	<u>Uses</u>	<u>Source</u>
2006	No Current Listing	Haines Company, Inc.
1992	DOTY RAY E	PACIFIC BELL DIRECTORY
1991	Doty Ray E	PACIFIC BELL WHITE PAGES
	Doty Renee	PACIFIC BELL WHITE PAGES
	Doty Riley	PACIFIC BELL WHITE PAGES
1986	Doty Riley	PACIFIC BELL WHITE PAGES
	Doty Ray E	PACIFIC BELL WHITE PAGES
1980	Doty Ray E	Pacific Telephone
1975	DOTY RAY E	Pacific Telephone
1970	DOTY RAY E	Pacific Telephone Directory
1962	Doty Ray E	Pacific Telephone
1955	DOTY RAY E R	The Pacific Telephone & Telegraph Co.
1950	DOTY RAY E R	The Pacific Telephone & Telegraph Co.
1945	DOTY RAY E R	The Pacific Telephone & Telegraph Co.

FINDINGS

1145 PORTLAND AVE

<u>Year</u>	<u>Uses</u>	<u>Source</u>
1991	Guan Fu Dong	PACIFIC BELL WHITE PAGES
	Guan Guiqiu	PACIFIC BELL WHITE PAGES
	Guan H	PACIFIC BELL WHITE PAGES
1986	Guan Guo Ying	PACIFIC BELL WHITE PAGES
	S Guan Fu Dong	PACIFIC BELL WHITE PAGES
1980	Abrams J M	Pacific Telephone
	Abrams Fred	Pacific Telephone
1970	MCVICAR JAS A MRS	Pacific Telephone Directory
1955	OLSON LARRY H JR	The Pacific Telephone & Telegraph Co.
1950	STANLEY RAYMOND A R	The Pacific Telephone & Telegraph Co.
1945	DORENZO CLARICE C R	The Pacific Telephone & Telegraph Co.

1147 PORTLAND AVE

<u>Year</u>	<u>Uses</u>	<u>Source</u>
2006	o RYCKEBOSCH Joe	Haines Company, Inc.
2000	2 SCALIATINE LEZLIE A	Pacific Bell
1996	2 MACHADO MICHAEL D	PACIFIC BELL DIRECTORY
1992	2 MACHADO MICHAEL D	PACIFIC BELL DIRECTORY
1991	Machado Ernest M	PACIFIC BELL WHITE PAGES
	Machado Joe	PACIFIC BELL WHITE PAGES
	Machado K	PACIFIC BELL WHITE PAGES
1986	Machado Ernest M	PACIFIC BELL WHITE PAGES
	Slocum John & Ann	PACIFIC BELL WHITE PAGES
	Slocum R	PACIFIC BELL WHITE PAGES
1980	Fiore Gary	Pacific Telephone
	Machado Ernest M	Pacific Telephone
	Teitler W & L	Pacific Telephone
1975	CASTANEDA LOUIS LB SVIRGINIA	Pacific Telephone
	MAEHADE ERNEST M	Pacific Telephone
1962	Dorenzo Florence	Pacific Telephone
1955	DORENZO WM	The Pacific Telephone & Telegraph Co.
1950	DORENZO JAS R	The Pacific Telephone & Telegraph Co.

1148 PORTLAND AVE

<u>Year</u>	<u>Uses</u>	<u>Source</u>
2006	HAMMACK Cralg	Haines Company, Inc.
2000	HAMMACK GABRIELLE MOORE & CRAIG	Pacific Bell

FINDINGS

<u>Year</u>	<u>Uses</u>	<u>Source</u>
1996	MOORE JULIE	PACIFIC BELL DIRECTORY
1986	Johnson Thomas A	PACIFIC BELL WHITE PAGES
1980	Ketterling David L Rev	Pacific Telephone
1970	COGGINS HORACE	Pacific Telephone Directory
1962	Foreman Glenn	Pacific Telephone
1955	FRACOLLI PAUL J	The Pacific Telephone & Telegraph Co.
1950	CHRISTY DOLORES MISS R	The Pacific Telephone & Telegraph Co.
1945	CHRISTY DOLORES MISS R	The Pacific Telephone & Telegraph Co.

1149 PORTLAND AVE

<u>Year</u>	<u>Uses</u>	<u>Source</u>
1962	Flores Wallace	Pacific Telephone
1955	SELVA JOHN A	The Pacific Telephone & Telegraph Co.
1950	HAMMER JOSEPHINE R	The Pacific Telephone & Telegraph Co.
1928	Dorenzo Angelina mach opr R	R.L. Polk and Co of California

1151 PORTLAND AVE

<u>Year</u>	<u>Uses</u>	<u>Source</u>
2006	CENTER	Haines Company, Inc.
	CREATIVEPLAY	Haines Company, Inc.
	CADMAN SNdey A	Haines Company, Inc.
	CADMANSL	Haines Company, Inc.
2000	CADMAN SHIRLEY A	Pacific Bell
	CADMAN S L	Pacific Bell
	CREATIVE PLAY CENTER	Pacific Bell
1996	CADMAN SHIRLEY A	PACIFIC BELL DIRECTORY
	CREATIVE PLAY CENTER	PACIFIC BELL DIRECTORY
	CADMAN S L	PACIFIC BELL DIRECTORY
1992	CREATIVE PLAY CENTER	PACIFIC BELL DIRECTORY
	CADMAN S L	PACIFIC BELL DIRECTORY
1991	Creative Play Center	PACIFIC BELL WHITE PAGES
	Cadman S L	PACIFIC BELL WHITE PAGES
1986	Cadman S L	PACIFIC BELL WHITE PAGES
1980	Strom Peter F & Sue	Pacific Telephone
1955	PIZZAGRANI MERVIN R	The Pacific Telephone & Telegraph Co.
1950	PIZMAGRANI MERVIN R	The Pacific Telephone & Telegraph Co.
1945	GORMAN LELAND W R	The Pacific Telephone & Telegraph Co.
1938	MARTINO NICHOLAS R	Pacific Telephone

FINDINGS

1152 PORTLAND AVE

<u>Year</u>	<u>Uses</u>	<u>Source</u>
2006	o FRIENDVemon	Haines Company, Inc.
2000	FRIEND VERNON & TERRI	Pacific Bell
1992	MURPHY FRANK J	PACIFIC BELL DIRECTORY
1991	Murphy Frank J	PACIFIC BELL WHITE PAGES
1986	Murphy Frank J	PACIFIC BELL WHITE PAGES
1980	Murphy Frank J	Pacific Telephone
1970	MURPHY FRANK J	Pacific Telephone Directory
	MURPHY JAS P	Pacific Telephone Directory
1962	Murphy Frank J	Pacific Telephone
1955	MURPHY FRANK J	The Pacific Telephone & Telegraph Co.
1950	TURNER A MRS R	The Pacific Telephone & Telegraph Co.
1945	TURNER A MRS R	The Pacific Telephone & Telegraph Co.

1156 PORTLAND AVE

<u>Year</u>	<u>Uses</u>	<u>Source</u>
2006	KIMSung S	Haines Company, Inc.
2000	KIM SUNG S	Pacific Bell
1996	KIM SUNG S	PACIFIC BELL DIRECTORY
1992	KIM SUNG S	PACIFIC BELL DIRECTORY
1991	Kim Sung S	PACIFIC BELL WHITE PAGES
1980	Sciacero Angelo	Pacific Telephone
1970	SCIACERO ANGELO	Pacific Telephone Directory
1962	Sciacero Angelo	Pacific Telephone
1955	SCIACERO ANGELO R	The Pacific Telephone & Telegraph Co.
1950	SCIACERO ANGELO R	The Pacific Telephone & Telegraph Co.
1945	SCIACERO ANGELO R	The Pacific Telephone & Telegraph Co.

SAN PABLO

641 SAN PABLO

<u>Year</u>	<u>Uses</u>	<u>Source</u>
1980	Edie Adams Cut & Curl	Pacific Telephone
	Cut & Curl Edie Adams	Pacific Telephone

724 SAN PABLO

<u>Year</u>	<u>Uses</u>	<u>Source</u>
1980	San Pablo Tropicals	Pacific Telephone

FINDINGS

801 SAN PABLO

<u>Year</u>	<u>Uses</u>	<u>Source</u>
1962	Albany City of	Pacific Telephone

816 SAN PABLO

<u>Year</u>	<u>Uses</u>	<u>Source</u>
1962	OLeary J r	Pacific Telephone

SAN PABLO AVE

603 SAN PABLO AVE

<u>Year</u>	<u>Uses</u>	<u>Source</u>
2006	MARTINEZ N	Haines Company, Inc.
	S RIVERA Steve E	Haines Company, Inc.
1943	R	R. L. Polk & Co.

605 SAN PABLO AVE

<u>Year</u>	<u>Uses</u>	<u>Source</u>
2006	HACKER Daniel	Haines Company, Inc.
	LOPEZNeden le	Haines Company, Inc.
	BLUE Chares J Sr	Haines Company, Inc.
	APARTMENTS	Haines Company, Inc.
	VIDEO	Haines Company, Inc.
	BLOCKBust ER	Haines Company, Inc.
	SUTTON Dan	Haines Company, Inc.
	PIZARRO Luos	Haines Company, Inc.
2000	H MORGAN FRANK	Pacific Bell
	G LALEE A	Pacific Bell
	D SERNA DAVID	Pacific Bell
1996	H MORGAN FRANK	PACIFIC BELL DIRECTORY
	B YELLOW CAB BERKELEY	PACIFIC BELL DIRECTORY
1992	A ROBINSON JOHN MORGAN	PACIFIC BELL DIRECTORY
1991	Elahi Payam	PACIFIC BELL WHITE PAGES
	Hersh Michael	PACIFIC BELL WHITE PAGES
	Parker Patrick J	PACIFIC BELL WHITE PAGES
	Parker Pattianne	PACIFIC BELL WHITE PAGES
1986	Alfonso K	PACIFIC BELL WHITE PAGES
	Parker Patrick J	PACIFIC BELL WHITE PAGES
	Scheible Louise	PACIFIC BELL WHITE PAGES
1980	Balisi Felicitas	Pacific Telephone

FINDINGS

<u>Year</u>	<u>Uses</u>	<u>Source</u>
1980	Parker Patrick J	Pacific Telephone
	Scheible Louise	Pacific Telephone
	Yoshimatsu Hiroaki	Pacific Telephone
1975	PARKER PATRICK J	Pacific Telephone
1970	FULLER B	Pacific Telephone Directory
	MCCLINTOCK BRUCE E	Pacific Telephone Directory
	MCKEE GLADYS	Pacific Telephone Directory
	PARKER PATRICK J	Pacific Telephone Directory
	POLHEMUS SALLY J	Pacific Telephone Directory
	RINELLA RICHARD J	Pacific Telephone Directory
	Anderson Frances	Pacific Telephone
1962	Hurd David L	Pacific Telephone
	Mc Kee Gladys	Pacific Telephone
	Vale Jack R	Pacific Telephone
	Morales Cody	Pacific Telephone
	Mendez Connie	Pacific Telephone
1950	IDAHO MOTEL	The Pacific Telephone & Telegraph Co.
	ROLES C A R	The Pacific Telephone & Telegraph Co.

609 SAN PABLO AVE

<u>Year</u>	<u>Uses</u>	<u>Source</u>
2000	SOCCER BASICS	Pacific Bell
	BONNIE S BEAUTY SALON	Pacific Bell
1996	BONNIE S BEAUTY SALON	PACIFIC BELL DIRECTORY
	SOCCER BASICS	PACIFIC BELL DIRECTORY
1992	BONNIE S BEAUTY SALON	PACIFIC BELL DIRECTORY
1991	Lane Lynette Hair	PACIFIC BELL WHITE PAGES
	Servionics Electronics	PACIFIC BELL WHITE PAGES
	Bonnies Beauty Salon	PACIFIC BELL WHITE PAGES
	Lanem	PACIFIC BELL WHITE PAGES
1986	Nail Care Salon The	PACIFIC BELL WHITE PAGES
	Bonnies Beauty Salon	PACIFIC BELL WHITE PAGES
1980	Bonnies Beauty Salon	Pacific Telephone
1962	Frances Donut Shop	Pacific Telephone
1955	ALBANY SPUDNUT SHOP	The Pacific Telephone & Telegraph Co.
1950	SPUDNOT SHOP THE	The Pacific Telephone & Telegraph Co.
	ANNEX CLEANERS	The Pacific Telephone & Telegraph Co.

FINDINGS

609A SAN PABLO AVE

<u>Year</u>	<u>Uses</u>	<u>Source</u>
1970	BONNIE S BEAUTY SALON	Pacific Telephone Directory

611 SAN PABLO AVE

<u>Year</u>	<u>Uses</u>	<u>Source</u>
2006	RAPELLAC&SONS	Haines Company, Inc.
2000	RAPELLA C & SONS	Pacific Bell
1996	RAPELLA C & SONS	PACIFIC BELL DIRECTORY
1992	RAPELLA C & SONS	PACIFIC BELL DIRECTORY
1991	i	PACIFIC BELL WHITE PAGES
	If No Answer Call	PACIFIC BELL WHITE PAGES
1986	If No Answer Call	PACIFIC BELL WHITE PAGES
	Rapelta C & Sons	PACIFIC BELL WHITE PAGES
1980	Rapella C & Sons	Pacific Telephone
1970	RAPELLA C & SONS	Pacific Telephone Directory
1962	Rapella Carlo & Sons	Pacific Telephone
1950	MCL INTIER JOHN G BLDR	The Pacific Telephone & Telegraph Co.
	MCLNTIER H W RL EST	The Pacific Telephone & Telegraph Co.
1945	EL CERRITO RADIO SHOP	The Pacific Telephone & Telegraph Co.
1943	R	R. L. Polk & Co.
	R	R. L. Polk & Co.

615 SAN PABLO AVE

<u>Year</u>	<u>Uses</u>	<u>Source</u>
2006	BRASS HORSE THE	Haines Company, Inc.
1950	SIME NORMAN S TRAILER SALES	The Pacific Telephone & Telegraph Co.

619 SAN PABLO AVE

<u>Year</u>	<u>Uses</u>	<u>Source</u>
2006	GALVINAPPLIANCE	Haines Company, Inc.
2000	GALVIN APPLIANCE CO	Pacific Bell
	BRASS HORSE THE	Pacific Bell
1996	GALVIN APPLIANCE CO	PACIFIC BELL DIRECTORY
	BRASS HORSE THE	PACIFIC BELL DIRECTORY
1992	GALVIN APPLIANCE CO	PACIFIC BELL DIRECTORY
	BRASS HORSE THE	PACIFIC BELL DIRECTORY
1991	Galvin Bernie	PACIFIC BELL WHITE PAGES
	GALVIN APPLIAN CE CO	PACIFIC BELL WHITE PAGES
1986	Maple House Lexicon	PACIFIC BELL WHITE PAGES

FINDINGS

<u>Year</u>	<u>Uses</u>	<u>Source</u>
1986	Lexicon Maple House	PACIFIC BELL WHITE PAGES
1980	Maple House Lexicon	Pacific Telephone
	Lexicon Maple House	Pacific Telephone
1975	MAPLE HOUSE LEXICON	Pacific Telephone
	LEXICON MAPLE HOUSE	Pacific Telephone
1970	MAPLE HOUSE LEXICON	Pacific Telephone Directory
	LEXICON MAPLE HOUSE	Pacific Telephone Directory
1962	LEXICON MAPLE HOUSE	Pacific Telephone
1955	LEXICON STORES	The Pacific Telephone & Telegraph Co.

621 SAN PABLO AVE

<u>Year</u>	<u>Uses</u>	<u>Source</u>
1986	Jimmys Service Station	PACIFIC BELL WHITE PAGES

623 SAN PABLO AVE

<u>Year</u>	<u>Uses</u>	<u>Source</u>
1975	LANE LYNETTE C	Pacific Telephone
1970	HICKS HENRY A	Pacific Telephone Directory
1950	RIZZIO RIOLIA REAY REOL ESTATE	The Pacific Telephone & Telegraph Co.
	RIZZLO ROBT H RILNIO RIOL IA REAY REAL ESTATE	The Pacific Telephone & Telegraph Co.

625 SAN PABLO AVE

<u>Year</u>	<u>Uses</u>	<u>Source</u>
2006	CALJANEX	Haines Company, Inc.
	DELEON	Haines Company, Inc.
	INSURANCE	Haines Company, Inc.
	AGENCY	Haines Company, Inc.
2000	DIVORCE HELP	Pacific Bell
1996	DIVORCE HELP	PACIFIC BELL DIRECTORY
1992	DIVORCE HELP	PACIFIC BELL DIRECTORY
1991	Divorce Help	PACIFIC BELL WHITE PAGES
1986	Prins Jan	PACIFIC BELL WHITE PAGES
	DIVORCE HE LP	PACIFIC BELL WHITE PAGES
	Divorce Mediation Associates Kaiser Plaza	PACIFIC BELL WHITE PAGES
1980	DIVORCE HELP	Pacific Telephone
	Prins Jan	Pacific Telephone
1970	PRINS JAN SGN PAINTNG	Pacific Telephone Directory
1962	Prins Jan sgn paintng	Pacific Telephone

FINDINGS

<u>Year</u>	<u>Uses</u>	<u>Source</u>
1955	MCFADIN FLOYD P	The Pacific Telephone & Telegraph Co.
1950	WILD WEST MARKET	The Pacific Telephone & Telegraph Co.
1945	WILD WEST MARKET	The Pacific Telephone & Telegraph Co.
1938	WILD WEST MARKET	Pacific Telephone

627 SAN PABLO AVE

<u>Year</u>	<u>Uses</u>	<u>Source</u>
2006	CRC	Haines Company, Inc.
2000	GOLD CENTER	Pacific Bell
1996	GOLD CENTER	PACIFIC BELL DIRECTORY
1992	SOLOTRON SYSTEMS	PACIFIC BELL DIRECTORY
	GOLD CENTER	PACIFIC BELL DIRECTORY
1991	Solotron Systems	PACIFIC BELL WHITE PAGES
1986	Solotron Systems	PACIFIC BELL WHITE PAGES
1980	Afco Data	Pacific Telephone
	Chin George ins	Pacific Telephone
	Albany	Pacific Telephone
1970	CEREMONY CHAS REALTOR	Pacific Telephone Directory
1962	Ceremony Chas realtor	Pacific Telephone
1928	Hooglund Helen fctywkr R	R.L. Polk and Co of California

631 SAN PABLO AVE

<u>Year</u>	<u>Uses</u>	<u>Source</u>
1955	MCCLANAHAN D L	The Pacific Telephone & Telegraph Co.

634 SAN PABLO AVE

<u>Year</u>	<u>Uses</u>	<u>Source</u>
2006	DESIGNERHAIR	Haines Company, Inc.
	CLAIRVOYANT	Haines Company, Inc.
	DEJAVU	Haines Company, Inc.
	CLAIRVOYANT	Haines Company, Inc.
	ALBANYTS DEJA VU	Haines Company, Inc.
2000	HOGG EARL E INSURANCE AGENCY	Pacific Bell
	A DESIGNER HAIR CARE	Pacific Bell
1996	HOGG EARL E INSURANCE AGENCY	PACIFIC BELL DIRECTORY
	A DESIGNER HAIR CARE	PACIFIC BELL DIRECTORY
1992	A J B HAIR	PACIFIC BELL DIRECTORY
	HOGG EARL E INSURANCE AGENCY	PACIFIC BELL DIRECTORY
1991	Taco Bell	PACIFIC BELL WHITE PAGES

FINDINGS

<u>Year</u>	<u>Uses</u>	<u>Source</u>
1991	Brass Horse The	PACIFIC BELL WHITE PAGES
1986	Taco Bell	PACIFIC BELL WHITE PAGES
1980	Polega John Jeweler	Pacific Telephone
	Polega John jwlr	Pacific Telephone
	J B	Pacific Telephone
1970	SHEPHERD LOUIS H	Pacific Telephone Directory
	PREFERRED RISK MUTUAL INSURANCE COMPANY	Pacific Telephone Directory
	NAY KENNETH R PREFERRED RISK INSURANCE COMPANIES	Pacific Telephone Directory
	PREFERRED RISK INSURANCE COMPANIES	Pacific Telephone Directory
	PREFERRED RISK LIFE INSURANCE COMPANY	Pacific Telephone Directory

635 SAN PABLO AVE

<u>Year</u>	<u>Uses</u>	<u>Source</u>
2006	TACO BELL	Haines Company, Inc.
2000	TACO BELL	Pacific Bell
1996	TACO BELL	PACIFIC BELL DIRECTORY
1992	TACO BELL	PACIFIC BELL DIRECTORY

636 SAN PABLO AVE

<u>Year</u>	<u>Uses</u>	<u>Source</u>
2006	JOES AUTO GLASS	Haines Company, Inc.
	JIM DANDY	Haines Company, Inc.
	MUFFLER	Haines Company, Inc.
	JIM DANDY	Haines Company, Inc.
	TRANSMISSIONS&	Haines Company, Inc.
2000	JOE S AUTO GLASS	Pacific Bell
1996	JOE S AUTO GLASS	PACIFIC BELL DIRECTORY
1992	JOE S AUTO GLASS	PACIFIC BELL DIRECTORY
1991	Joes Auto Glass	PACIFIC BELL WHITE PAGES
1986	Joes Auto Glass	PACIFIC BELL WHITE PAGES
	Joes Auto Glass	PACIFIC BELL WHITE PAGES
	Joes Barber Salon	PACIFIC BELL WHITE PAGES
1980	JOES AUTO GLASS	Pacific Telephone
	Joes Auto Glass	Pacific Telephone
	NAGCOGLASS	Pacific Telephone
1975	JOE S NATIONAL AUTO GLASS	Pacific Telephone
1970	JOE S AUTO GLASS SHOP	Pacific Telephone Directory

FINDINGS

638 SAN PABLO AVE

<u>Year</u>	<u>Uses</u>	<u>Source</u>
1962	Dimick & Blankenship Tire Co	Pacific Telephone
	Blankenship & Dimick Tire Co	Pacific Telephone
1955	EAGLE TIRE SERVICE	The Pacific Telephone & Telegraph Co.
1950	EAGLE TIRE SERVICE	The Pacific Telephone & Telegraph Co.

639 SAN PABLO AVE

<u>Year</u>	<u>Uses</u>	<u>Source</u>
1960	CHANTICLEER S LITTLE THEATRE	Pacific Telephone

640 SAN PABLO AVE

<u>Year</u>	<u>Uses</u>	<u>Source</u>
2006	GLATFELTERKathy	Haines Company, Inc.
	WILLIAMS Birdla	Haines Company, Inc.
	VERNON Frank B	Haines Company, Inc.
	STRANVOLD D	Haines Company, Inc.
	SLEVI Nireoe B	Haines Company, Inc.
	BOWMAN MANOR	Haines Company, Inc.
	ARROW GLASS CO	Haines Company, Inc.
	ARROW GLASS CO	Haines Company, Inc.
	THEABWMNMNRAPTS	Haines Company, Inc.
	ALLENT	Haines Company, Inc.
	ANDERSON Dorothy	Haines Company, Inc.
	BRANDT Gerald	Haines Company, Inc.
	DISNUOEJohn	Haines Company, Inc.
	ELOBY Esther	Haines Company, Inc.
	FISCHER Main	Haines Company, Inc.
	FULTONJ	Haines Company, Inc.
	GRACE Odessa	Haines Company, Inc.
	HARRIS M	Haines Company, Inc.
	HERSEY Margaret E	Haines Company, Inc.
	IVESTER Chades	Haines Company, Inc.
	JACKSON Ruth	Haines Company, Inc.
	JOHNSON Betty J	Haines Company, Inc.
	JONES A	Haines Company, Inc.
	LAWSON Ada	Haines Company, Inc.
	METALMardin	Haines Company, Inc.
	MILLS Mary	Haines Company, Inc.
	PANNOS Georgia	Haines Company, Inc.

FINDINGS

<u>Year</u>	<u>Uses</u>	<u>Source</u>
2006	PATACSI Angelina	Haines Company, Inc.
	PERCYABRAMJR	Haines Company, Inc.
	SR HOUSING	Haines Company, Inc.
	PETERSON George	Haines Company, Inc.
	ROBINSON Troy	Haines Company, Inc.
	RUSSELL Roberd	Haines Company, Inc.
	SISTER THEA	Haines Company, Inc.
2000	ARROW GLASS CO	Pacific Bell
1996	ARROW GLASS CO	PACIFIC BELL DIRECTORY
1992	ARROW GLASS CO	PACIFIC BELL DIRECTORY
1991	i ARROW GLASS CO	PACIFIC BELL WHITE PAGES
1986	Arrow Glass Co	PACIFIC BELL WHITE PAGES
	From Richmond Telephones Call	PACIFIC BELL WHITE PAGES
	Arrow Hart Div Crouse Hinds Company	PACIFIC BELL WHITE PAGES
	Arrow Inspection Services S F	PACIFIC BELL WHITE PAGES
1980	ARROW GLASS CO	Pacific Telephone
1975	ARROW GLASS CO	Pacific Telephone
1970	ARROW GLASS CO	Pacific Telephone Directory
1962	ARROW GLASS CO	Pacific Telephone
1955	ARROW GLASS CO	The Pacific Telephone & Telegraph Co.

645 SAN PABLO AVE

<u>Year</u>	<u>Uses</u>	<u>Source</u>
2006	JEHOVAHS	Haines Company, Inc.
	WITNESSES PINOLE	Haines Company, Inc.

647 SAN PABLO AVE

<u>Year</u>	<u>Uses</u>	<u>Source</u>
2006	No Current Listing	Haines Company, Inc.

648 SAN PABLO AVE

<u>Year</u>	<u>Uses</u>	<u>Source</u>
2000	ROSSON PAT ROOFING INC	Pacific Bell
1996	ROSSON PAT ROOFING INC	PACIFIC BELL DIRECTORY
1992	ROSSON PAT ROOFING INC	PACIFIC BELL DIRECTORY
1991	ROSSON PAT ROOFING INC	PACIFIC BELL WHITE PAGES
1986	ROSSON PAT ROOFING INC	PACIFIC BELL WHITE PAGES
1980	ROSSON ROOFING SERVICES INC	Pacific Telephone
	Moore T J	Pacific Telephone

FINDINGS

<u>Year</u>	<u>Uses</u>	<u>Source</u>
1970	FARMERS INSURANCE GROUP	Pacific Telephone Directory
	LEDBETTER ED FARMERS INSURANCE GROUP	Pacific Telephone Directory
	ROSSON IRA L ROSSON ROOFING CO	Pacific Telephone Directory
	ROSSON ROOFING CO	Pacific Telephone Directory
	SMITH EARL FARMERS INSURANCE GROUP	Pacific Telephone Directory
1962	Rosson Roofing Co	Pacific Telephone
	Rosson Ira L Rosson Roofng Co	Pacific Telephone
	Rosson Donald H	Pacific Telephone
	Pac Coast Roofing Co Rosson Roofng Co	Pacific Telephone
1955	FOREMAN VERNONA	The Pacific Telephone & Telegraph Co.
	ROSSON ROOFING CO	The Pacific Telephone & Telegraph Co.
1950	ROSSON ROOFING CO	The Pacific Telephone & Telegraph Co.
	BENHAYON J CO	The Pacific Telephone & Telegraph Co.
1945	MARTINEZ P R	The Pacific Telephone & Telegraph Co.
	PHAL REALTY CO	The Pacific Telephone & Telegraph Co.
1938	OSWALD REALTY CO	Pacific Telephone
	OSWALD NELLIE R	Pacific Telephone

649 SAN PABLO AVE

<u>Year</u>	<u>Uses</u>	<u>Source</u>
1950	PORTER A M RL EST	The Pacific Telephone & Telegraph Co.

650 SAN PABLO AVE

<u>Year</u>	<u>Uses</u>	<u>Source</u>
2006	INC CRVED PLYWN	Haines Company, Inc.
	LEALS CABINETS	Haines Company, Inc.
	CLEMES &CLMS	Haines Company, Inc.

655 SAN PABLO AVE

<u>Year</u>	<u>Uses</u>	<u>Source</u>
2006	No Current Listing	Haines Company, Inc.
	IP Edmund	Haines Company, Inc.
1950	GIANOTTI FURNITERE	The Pacific Telephone & Telegraph Co.

657 SAN PABLO AVE

<u>Year</u>	<u>Uses</u>	<u>Source</u>
1975	HAYEST HESTER USED SHOP S	Pacific Telephone

FINDINGS

660 SAN PABLO AVE

<u>Year</u>	<u>Uses</u>	<u>Source</u>
2006	DANAMEYERAUTO	Haines Company, Inc.
	HILLVIEWPET	Haines Company, Inc.
	HOSPITAL	Haines Company, Inc.
2000	ALBANY HILL AUTO	Pacific Bell
1996	MADE IN JAPAN	PACIFIC BELL DIRECTORY
1992	MADE IN JAPAN	PACIFIC BELL DIRECTORY
1991	MADE IN JAPAN	PACIFIC BELL WHITE PAGES
	Made In The Shade	PACIFIC BELL WHITE PAGES
1986	Made In Japan	PACIFIC BELL WHITE PAGES
1980	AUTO PLUS	Pacific Telephone
1970	ROWELL AUTO SERVICE	Pacific Telephone Directory
	VULCAN ENGINEERING ROWELL AUTO SERVICE	Pacific Telephone Directory
1962	ALBANY SPORTSMEN GARAGE	Pacific Telephone
	JOES AUTO GLASS SHOP	Pacific Telephone
	SPORTSMEN GARAGE ALBANY	Pacific Telephone
1955	BOTSFORD H E CO	The Pacific Telephone & Telegraph Co.
1950	ALBANY AUTO SERVICE REPRS	The Pacific Telephone & Telegraph Co.

663 SAN PABLO AVE

<u>Year</u>	<u>Uses</u>	<u>Source</u>
1970	LOSE WILLIAM R	Pacific Telephone Directory
1955	CONTACT CLUB	The Pacific Telephone & Telegraph Co.
1950	DORENZO FRANK CONTACT CLUB	The Pacific Telephone & Telegraph Co.

665 SAN PABLO AVE

<u>Year</u>	<u>Uses</u>	<u>Source</u>
2006	SIZZLER	Haines Company, Inc.
	Rest AURANTS	Haines Company, Inc.
	CLEMESRoy	Haines Company, Inc.
	ALBANY	Haines Company, Inc.
2000	SIZZLER RESTAURANTS	Pacific Bell
1996	SIZZLER RESTAURANTS	PACIFIC BELL DIRECTORY
1992	SIZZLER RESTAURANTS	PACIFIC BELL DIRECTORY
1991	Albany	PACIFIC BELL WHITE PAGES
1986	Sizzler Steak Seafood Salad	PACIFIC BELL WHITE PAGES
1980	Sizzler Family Steak House	Pacific Telephone
1962	Albanys Flying A Service	Pacific Telephone

FINDINGS

<u>Year</u>	<u>Uses</u>	<u>Source</u>
1955	ROSSON BROS SERVICE STN	The Pacific Telephone & Telegraph Co.
1950	MASON S AUTO SERVICE	The Pacific Telephone & Telegraph Co.

666 SAN PABLO AVE

<u>Year</u>	<u>Uses</u>	<u>Source</u>
2000	HILLVIEW PET HOSPITAL	Pacific Bell
1996	HILLVIEW PET HOSPITAL	PACIFIC BELL DIRECTORY
1992	HILLVIEW PET HOSPITAL	PACIFIC BELL DIRECTORY
1991	Kim John DVM Hill View Pet Hospital	PACIFIC BELL WHITE PAGES
	Hiliview Pet Hospital	PACIFIC BELL WHITE PAGES
1986	Schwab K	PACIFIC BELL WHITE PAGES
	Schwab J A	PACIFIC BELL WHITE PAGES
	Schwab Hans H DVM	PACIFIC BELL WHITE PAGES
	Hillyard F	PACIFIC BELL WHITE PAGES
	Hillview Pet Hospital	PACIFIC BELL WHITE PAGES
1980	Schwab Hans H DVM	Pacific Telephone
	Hillview Pet Hospital	Pacific Telephone
1975	HILLVIEW PET HOSPITAL	Pacific Telephone
1970	SCHWAB HANS H DVM	Pacific Telephone Directory
	HILLVIEW PET HOSPITAL	Pacific Telephone Directory
1962	Byars Chas A to Z Rents	Pacific Telephone
	Byars C Construction Co	Pacific Telephone
	A to Z Rentals	Pacific Telephone

673 SAN PABLO AVE

<u>Year</u>	<u>Uses</u>	<u>Source</u>
2006	No Current Listing	Haines Company, Inc.

674 SAN PABLO AVE

<u>Year</u>	<u>Uses</u>	<u>Source</u>
2006	No Current Listing	Haines Company, Inc.

675 SAN PABLO AVE

<u>Year</u>	<u>Uses</u>	<u>Source</u>
2006	SCHEA Up	Haines Company, Inc.

678 SAN PABLO AVE

<u>Year</u>	<u>Uses</u>	<u>Source</u>
2006	L R PAULSELL	Haines Company, Inc.
	CONSULTING	Haines Company, Inc.

FINDINGS

680 SAN PABLO AVE

<u>Year</u>	<u>Uses</u>	<u>Source</u>
1950	CONSIGNMENT TRAILERS	The Pacific Telephone & Telegraph Co.

684 SAN PABLO AVE

<u>Year</u>	<u>Uses</u>	<u>Source</u>
1950	JOHNSON LAWRENCE T ELLEN S CAFE	The Pacific Telephone & Telegraph Co.
	ELLEN S CAFE	The Pacific Telephone & Telegraph Co.
1938	MCNUTT MARION B MRS R	Pacific Telephone

690 SAN PABLO AVE

<u>Year</u>	<u>Uses</u>	<u>Source</u>
2006	DRIPUNECYCLES	Haines Company, Inc.
1986	Yousufzai Abdul	PACIFIC BELL WHITE PAGES
1950	JAMES REALTY	The Pacific Telephone & Telegraph Co.
	ECKLUND JAS W JAMES REALTY	The Pacific Telephone & Telegraph Co.

700 SAN PABLO AVE

<u>Year</u>	<u>Uses</u>	<u>Source</u>
2006	MEYERDANA	Haines Company, Inc.
2000	MEYER DANA FOREIGN CAR SERVICE	Pacific Bell
	IMPORT ENGINEERING	Pacific Bell
1996	IMPORT ENGINEERING	PACIFIC BELL DIRECTORY
	MEYER DANA FOREIGN CAR SERVICE	PACIFIC BELL DIRECTORY
1992	MEYER DANA FOREIGN CAR SERVICE	PACIFIC BELL DIRECTORY
	IMPORT ENGINEERING	PACIFIC BELL DIRECTORY
1991	Automotive Service Council	PACIFIC BELL WHITE PAGES
	Dana Meyer Foreign Car Service	PACIFIC BELL WHITE PAGES
	Dana Wm R	PACIFIC BELL WHITE PAGES
	Meyer Dana Foreign Car Service	PACIFIC BELL WHITE PAGES
	Meyer Darwin	PACIFIC BELL WHITE PAGES
1986	Automotive Service Council	PACIFIC BELL WHITE PAGES
	Automotive Systems Inspection Service	PACIFIC BELL WHITE PAGES
	Meyer Dana Foreign Car Service	PACIFIC BELL WHITE PAGES
1980	Automotive Service Council	Pacific Telephone
	DANA MEYER FOREIGN CAR SERVICE	Pacific Telephone
	IMPORT ENGINEERING	Pacific Telephone
	Meyer Dana Foreign Car Service	Pacific Telephone
1975	MEYER DALE L	Pacific Telephone

FINDINGS

<u>Year</u>	<u>Uses</u>	<u>Source</u>
1970	MANFRED S FOREIGN CAR REPAIR SERVICE	Pacific Telephone Directory
1962	MIDAS MUFFLER SHOPS	Pacific Telephone
1955	VILLA S	The Pacific Telephone & Telegraph Co.
1945	MARKSTEIN ALBERT R & SONS BEVRGS	The Pacific Telephone & Telegraph Co.

701 SAN PABLO AVE

<u>Year</u>	<u>Uses</u>	<u>Source</u>
2006	KLEMAN R	Haines Company, Inc.
	BEBEBEAUTY	Haines Company, Inc.
	SALON	Haines Company, Inc.
1992	MAINLY SECONDS POTTERY PLANTS & THINGS	PACIFIC BELL DIRECTORY
1991	Mainly Seconds Pottery Plants & Things	PACIFIC BELL WHITE PAGES
	Mainine Conni	PACIFIC BELL WHITE PAGES
	Mainprice Bruce	PACIFIC BELL WHITE PAGES
1986	Mainly Seconds Pottery Plants & Things	PACIFIC BELL WHITE PAGES
1980	Mainly Seconds	Pacific Telephone
1975	ALBANY CHEVRON SERVICE	Pacific Telephone
1970	THOMPSON FRANK CHEVRON SERVICE	Pacific Telephone Directory
1950	BOWLEY AL SERV STA	The Pacific Telephone & Telegraph Co.

702 SAN PABLO AVE

<u>Year</u>	<u>Uses</u>	<u>Source</u>
2006	ALBANYBODY	Haines Company, Inc.
2000	ALBANY BODY SHOP	Pacific Bell
1996	ALBANY BODY SHOP	PACIFIC BELL DIRECTORY
1992	ALBANY BODY SHOP	PACIFIC BELL DIRECTORY
1991	Albany Body Shop	PACIFIC BELL WHITE PAGES
1986	Albany Body Shop	PACIFIC BELL WHITE PAGES
	Albany Body Shop	PACIFIC BELL WHITE PAGES
1980	Albany Body Shop	Pacific Telephone
1975	ALBANY BODY SHOP	Pacific Telephone
1970	ALBANY BODY SHOP	Pacific Telephone Directory
1962	FISHERS TOWING SERVICE	Pacific Telephone
	Albany Body Shop	Pacific Telephone

FINDINGS

704 SAN PABLO AVE

<u>Year</u>	<u>Uses</u>	<u>Source</u>
1943	R	R. L. Polk & Co.

706 SAN PABLO AVE

<u>Year</u>	<u>Uses</u>	<u>Source</u>
1945	CARA MARY R	The Pacific Telephone & Telegraph Co.

709 SAN PABLO AVE

<u>Year</u>	<u>Uses</u>	<u>Source</u>
1950	LASSMAN H H L FULLER PAINT STORE	The Pacific Telephone & Telegraph Co.
	FULLER H L PAINT STORE	The Pacific Telephone & Telegraph Co.

711 SAN PABLO AVE

<u>Year</u>	<u>Uses</u>	<u>Source</u>
2006	HANSELL Haniet	Haines Company, Inc.
	EAMKKarine	Haines Company, Inc.

712 SAN PABLO AVE

<u>Year</u>	<u>Uses</u>	<u>Source</u>
1955	RANCHO DRIVE-IN	The Pacific Telephone & Telegraph Co.
1950	RED S DRIVE INN	The Pacific Telephone & Telegraph Co.

714 SAN PABLO AVE

<u>Year</u>	<u>Uses</u>	<u>Source</u>
1943	R	R. L. Polk & Co.

715 SAN PABLO AVE

<u>Year</u>	<u>Uses</u>	<u>Source</u>
2006	o VAUGHN Steven C	Haines Company, Inc.
1950	ANNEX MOBIL SEI LVICE	The Pacific Telephone & Telegraph Co.
	JOHISSON WALTER ANNEX MOBILE SERVICE	The Pacific Telephone & Telegraph Co.
1945	ANNEX SERVICE STATION RICHMOND ANX	The Pacific Telephone & Telegraph Co.

716 SAN PABLO AVE

<u>Year</u>	<u>Uses</u>	<u>Source</u>
1943	R	R. L. Polk & Co.

717 SAN PABLO AVE

<u>Year</u>	<u>Uses</u>	<u>Source</u>
1943	R	R. L. Polk & Co.

FINDINGS

718 SAN PABLO AVE

<u>Year</u>	<u>Uses</u>	<u>Source</u>
2006	ALBANY FORD	Haines Company, Inc.
	SALES	Haines Company, Inc.
	DEPARTMENT	Haines Company, Inc.
	ALBANY SUBARU	Haines Company, Inc.
	ALBANY SUBARU	Haines Company, Inc.
	FORD ATHRZD SLS	Haines Company, Inc.
	&SVALBNYFRD	Haines Company, Inc.
	FORD ALBANY	Haines Company, Inc.
	SUBARU SALES & SERVICE	Haines Company, Inc.
2000	ALBANY FORD	Pacific Bell
1996	ALBANY FORD	PACIFIC BELL DIRECTORY
1992	VAL STROUGH VOLKSWAGEN OF ALBANY	PACIFIC BELL DIRECTORY
	VAL STROUGH SUBARU	PACIFIC BELL DIRECTORY
	VAL STROUGH ALBANY FORD	PACIFIC BELL DIRECTORY
1991	VOLKSWAGEN OF ALBANY	PACIFIC BELL WHITE PAGES
	Volkswagen Of Albany	PACIFIC BELL WHITE PAGES
	Volkswagen Val Strough Of Albany	PACIFIC BELL WHITE PAGES
	Voll C R	PACIFIC BELL WHITE PAGES
	Vollan Gwen	PACIFIC BELL WHITE PAGES
	VAL STROUGH SUBARU	PACIFIC BELL WHITE PAGES
	Val Strough Suzuki	PACIFIC BELL WHITE PAGES
	Val Strough Suzuki	PACIFIC BELL WHITE PAGES
	VAL STROUGH ALBANY FORD	PACIFIC BELL WHITE PAGES
	Strougher M	PACIFIC BELL WHITE PAGES
	Strough Val Volkswagen Of Albany	PACIFIC BELL WHITE PAGES
	Strough Val Suzuki	PACIFIC BELL WHITE PAGES
	Strough Val Subaru	PACIFIC BELL WHITE PAGES
	Strough Val Chevrolet Co	PACIFIC BELL WHITE PAGES
	Strough Val Albany Ford	PACIFIC BELL WHITE PAGES
	Albany Ford Val Strough	PACIFIC BELL WHITE PAGES
	Berkey Lee Volkswagen See Val Stroughs Volkswagen Of Albany	PACIFIC BELL WHITE PAGES
	Berkheiser M	PACIFIC BELL WHITE PAGES
	1986	STROUGH VAL ALBANY FORD
STROUGH VAL CHEVROLET CO		PACIFIC BELL WHITE PAGES
STROUGH VAL SUBARU		PACIFIC BELL WHITE PAGES

FINDINGS

<u>Year</u>	<u>Uses</u>	<u>Source</u>
1986	S TROUGH VAL VOLKS W AGE N OF ALBAN Y	PACIFIC BELL WHITE PAGES
	VAL S TROUGH ALBAN Y FORD	PACIFIC BELL WHITE PAGES
	VAL S TROUGH S UBARU	PACIFIC BELL WHITE PAGES
	VAL S TROUGH VOLKS W AGE N OF ALBAN Y	PACIFIC BELL WHITE PAGES
	Volkswagen Of Albany	PACIFIC BELL WHITE PAGES
	Voll CR	PACIFIC BELL WHITE PAGES
	SUBARU SALES & SERVICE ALBANY VAL STROUGH SUBARU	Pacific Bell
	ALBAN Y FORD VAL S TROUGH	PACIFIC BELL WHITE PAGES
	Vat Strough Co Ford Parts	PACIFIC BELL WHITE PAGES
1980	Berkey Lee Volkswagen See Val Stroughs Volkswagen Of Albany	Pacific Telephone
	VAL STROUGH VOLKSWAGEN OF ALBANY	Pacific Telephone
	Volkswagen Of Albany	Pacific Telephone
1975	BERKEY LEE VOLKSWAGEN	Pacific Telephone
1970	BERKEY LEE VOLKSWAGEN	Pacific Telephone Directory
1962	BERKEY LEE	Pacific Telephone
	Johns Barber Shop	Pacific Telephone

720 SAN PABLO AVE

<u>Year</u>	<u>Uses</u>	<u>Source</u>
2006	BURNS	Haines Company, Inc.
	Au TOMO IVE	Haines Company, Inc.
	BURNS SIMPLY	Haines Company, Inc.
	HONDA	Haines Company, Inc.
	DAVESAUTO	Haines Company, Inc.
	REPAIR	Haines Company, Inc.
	DREAMS AUTO	Haines Company, Inc.
	COLUSION CENTER	Haines Company, Inc.
	HOLLERANS	Haines Company, Inc.
	FABRICATN	Haines Company, Inc.
	PRFRINCE	Haines Company, Inc.

721 SAN PABLO AVE

<u>Year</u>	<u>Uses</u>	<u>Source</u>
2006	GONZALEZJuan	Haines Company, Inc.
1950	GARDEN MOTOR CO AUTO DLU	The Pacific Telephone & Telegraph Co.

FINDINGS

722 SAN PABLO AVE

<u>Year</u>	<u>Uses</u>	<u>Source</u>
1945	EAST BAY SANITARY CO	The Pacific Telephone & Telegraph Co.

724 SAN PABLO AVE

<u>Year</u>	<u>Uses</u>	<u>Source</u>
2006	SALES	Haines Company, Inc.
	TUUP WOOD FLOOR	Haines Company, Inc.
2000	AAA HUB CAPS & WHEELS	Pacific Bell
1996	AAA HUB CAPS & WHEELS	PACIFIC BELL DIRECTORY
1986	S UPRE ME TE LE VIS ION S E RVICE	PACIFIC BELL WHITE PAGES
1980	SUPREME TELEVISION SERVICE	Pacific Telephone
1970	SUPREME TELEVISION SERVICE	Pacific Telephone Directory
1965	SUPREME TELEVISION SERVICE	R. L. Polk & Co.
1962	SUPREME TELEVISION SERVICE	Pacific Telephone
1950	HARPER LESLIE A DR	The Pacific Telephone & Telegraph Co.
	PERCIVAL D B DR	The Pacific Telephone & Telegraph Co.

725 SAN PABLO AVE

<u>Year</u>	<u>Uses</u>	<u>Source</u>
2006	GLOBAL CHRISTIAN	Haines Company, Inc.
	MACDONALD Dedee	Haines Company, Inc.
	GLANT Ronna	Haines Company, Inc.
	ACADEMY	Haines Company, Inc.

726 SAN PABLO AVE

<u>Year</u>	<u>Uses</u>	<u>Source</u>
1992	MURPHY S EXPRESS	PACIFIC BELL DIRECTORY

727 SAN PABLO AVE

<u>Year</u>	<u>Uses</u>	<u>Source</u>
2006	ELUSOLSON	Haines Company, Inc.
	CHAPEL THE	Haines Company, Inc.
	CRIMES	Haines Company, Inc.
2000	ELLIS OLSON MORTUARY	Pacific Bell
1996	ELLIS OLSON MORTUARY INC	PACIFIC BELL DIRECTORY
1992	ELLIS-OLSON MORTUARY INC	PACIFIC BELL DIRECTORY
1991	E LLIS OLS ON MORTUARY IN C	PACIFIC BELL WHITE PAGES
	I Ellis Oson Cration Service Inc	PACIFIC BELL WHITE PAGES
	OLS ON E LLIS MORTUARY IN CS E E E	PACIFIC BELL WHITE PAGES
	ULIS OLS ON MORTUARY IN C	

FINDINGS

<u>Year</u>	<u>Uses</u>	<u>Source</u>
1991	Olson Eric	PACIFIC BELL WHITE PAGES
	en lle K	PACIFIC BELL WHITE PAGES
	Walkup Robert W Ellis Olson Mortuary Inc	PACIFIC BELL WHITE PAGES
	Walkup Ward G	PACIFIC BELL WHITE PAGES
	Walkup Yvonne A Ellis Olson Mortuary Inc	PACIFIC BELL WHITE PAGES
	Wanwig S L	PACIFIC BELL WHITE PAGES
1986	See Ellis Olson Mortuary Inc	PACIFIC BELL WHITE PAGES
	Olson May Ellis Ellis Olson Mortuary Inc	PACIFIC BELL WHITE PAGES
	Olson Mel D	PACIFIC BELL WHITE PAGES
	W ALKUP ROBE RT W E li Olson Mortuary Inc	PACIFIC BELL WHITE PAGES
	W ALKUP YVON N E A E iis Olson Mortuary Inc	PACIFIC BELL WHITE PAGES
	i E LLIS OLS ON MORTUARY IN C	PACIFIC BELL WHITE PAGES
1980	Kurtz J M	PACIFIC BELL WHITE PAGES
	AMERICAN CREMATION SERVICE INC	Pacific Telephone
	ELLIS OLSON MORTUARY INC	Pacific Telephone
	OLSON ELLIS MORTUARY INC See Ellis Olson Mortuary Inc	Pacific Telephone
	OLSON HAROLD W Ellis Olson Mortuary Inc	Pacific Telephone
	OLSON MAY ELLIS Ellis Olson Mortuary Inc	Pacific Telephone
	WALKUP ROBERT W Ellis Olson Mortuary Inc	Pacific Telephone
	WALKUP YVONNE A Ellis Olson Mortuary Inc	Pacific Telephone
1975	ELLIS-OLSON MORTUARY	Pacific Telephone
	OLSON-ELLIS MORTUARY SEE ELLIS-OLSON MORTUARY	Pacific Telephone
	OLSON HAROLD W ELLIS-OLSON MORTARY	Pacific Telephone
1970	ELLIS-OLSON MORTUARY	Pacific Telephone Directory
	ELLIS-OLSON MORTUARY GUARDIAN PLAN	Pacific Telephone Directory
	OLSON-ELLIS MORTUARY SEE ELLIS-OLSON MORTUARY	Pacific Telephone Directory
	OLSON HAROLD W ELLIS-OLSON MORTUARY	Pacific Telephone Directory
	OLSON MAY ELLIS ELLIS-OLSON MORTUARY	Pacific Telephone Directory
	WALKUP YVONNE A ELLIS OLSON MORTUARY	Pacific Telephone Directory
1962	ELLIS MAY E Ellis Olson Mortuary	Pacific Telephone

FINDINGS

<u>Year</u>	<u>Uses</u>	<u>Source</u>
1962	ELLIS OLSON MORTUARY	Pacific Telephone
	Olson Ellis Mortuary see Ellis Olson Mortuary	Pacific Telephone
	Olson Harold W Ellis Olson Mortuary	Pacific Telephone
	Olson May Ellis	Pacific Telephone
	OLSON MAY ELLIS Ellis Olson Mrtury	Pacific Telephone
	WALKUP YVONNE A Ellis Olson Mrtury	Pacific Telephone
1955	ELLIS MAY E ELLIS-OLSON MORTUARY	The Pacific Telephone & Telegraph Co.
	ELLIS-OLSON MORTUARY	The Pacific Telephone & Telegraph Co.
	OLSON ELLIS MORTUARY SEE ELLIS OLSON MORTUARY	The Pacific Telephone & Telegraph Co.
	OLSON HAROLD W ELLIS-OLSON MORTUARY	The Pacific Telephone & Telegraph Co.
	OLSON MAY ELLIS-ELLIS OLSON MORTUARY	The Pacific Telephone & Telegraph Co.
1950	WALTER FREDRIC V ELLIS OLSON MORTUARY	The Pacific Telephone & Telegraph Co.
	OLSON HAROLD W ELLIS OLSON MORTUARY	The Pacific Telephone & Telegraph Co.
	ELLIS MAY E ELLIS OLSON MORTUARY	The Pacific Telephone & Telegraph Co.
	ELLIS OLSONI MORTUARY	The Pacific Telephone & Telegraph Co.
	OLSON ELLIS MFORTUARY SEE ELLIS OLSON MORTIUIARY	The Pacific Telephone & Telegraph Co.
	OLSON MAY ELLIS ELLIS OLSON MORTUARY	The Pacific Telephone & Telegraph Co.
	WALTER FREDIIC V ELLIS OLSON MORTUASRY	The Pacific Telephone & Telegraph Co.
1945	HAYNES BILL C L JR SPROUSE RELTZ CO INC	The Pacific Telephone & Telegraph Co.
	ELLIS MORTUARY COMPANY	The Pacific Telephone & Telegraph Co.
	OLSON HAROLD W ELLIS COMPANY MORTUARY	The Pacific Telephone & Telegraph Co.
1938	WALTER FREDRIC V ELLIS COMPANY MORTUARY	The Pacific Telephone & Telegraph Co.
	ELLIS J J MRS R	Pacific Telephone

730 SAN PABLO AVE

<u>Year</u>	<u>Uses</u>	<u>Source</u>
2006	NIPPON EUROPEAN	Haines Company, Inc.
	MOTORS	Haines Company, Inc.
	PROF SMOG	Haines Company, Inc.
	TEST ONLY CENTER	Haines Company, Inc.
	FABRICATORS	Haines Company, Inc.

FINDINGS

<u>Year</u>	<u>Uses</u>	<u>Source</u>
2006	RUIZ METAL	Haines Company, Inc.
	TRADING COMPANY	Haines Company, Inc.
	PROMOTIONAL	Haines Company, Inc.
	PROFSMOG	Haines Company, Inc.
	MUFFLER	Haines Company, Inc.
	INTEGRITY	Haines Company, Inc.
	ATOSV & RPR	Haines Company, Inc.
	FRANCISCOSMBL	Haines Company, Inc.
	BRADSKAWPHILLIP	Haines Company, Inc.
	BORCEA DONALD	Haines Company, Inc.
	RAYOU CUSTOM	Haines Company, Inc.
2000	NIPPON EUROPEAN MOTORS	Pacific Bell
1996	NIPPON EUROPEAN MOTORS	PACIFIC BELL DIRECTORY
	NIPPON EUROPEAN MOTORS	PACIFIC BELL DIRECTORY
1962	Howards Warehouse	Pacific Telephone
1950	EL CERRITO ELECTRIC	The Pacific Telephone & Telegraph Co.

732 SAN PABLO AVE

<u>Year</u>	<u>Uses</u>	<u>Source</u>
1950	CONTRA COSTA TOBACCO & CANDY CO	The Pacific Telephone & Telegraph Co.

733 SAN PABLO AVE

<u>Year</u>	<u>Uses</u>	<u>Source</u>
2006	FERNANDEZPam	Haines Company, Inc.
	ARENAS Andres	Haines Company, Inc.
1950	FURTADO & SNYDER MEATS	The Pacific Telephone & Telegraph Co.

734 SAN PABLO AVE

<u>Year</u>	<u>Uses</u>	<u>Source</u>
2006	PALJAPANESE	Haines Company, Inc.
	VIDEO	Haines Company, Inc.
2000	NIPPON VIDEO	Pacific Bell
1996	NIPPON VIDEO	PACIFIC BELL DIRECTORY
1962	Albany Generator & Electric	Pacific Telephone
1955	ALBANY GENERATOR SERVICE	The Pacific Telephone & Telegraph Co.

736 SAN PABLO AVE

<u>Year</u>	<u>Uses</u>	<u>Source</u>
2006	WORKS INC	Haines Company, Inc.

FINDINGS

<u>Year</u>	<u>Uses</u>	<u>Source</u>
2006	BERKLY MOTOR	Haines Company, Inc.
1955	BERKEY LEE GARAGE	The Pacific Telephone & Telegraph Co.
1950	BERKEY LEE GARAGE	The Pacific Telephone & Telegraph Co.

739 SAN PABLO AVE

<u>Year</u>	<u>Uses</u>	<u>Source</u>
2006	PACHECO Romeo	Haines Company, Inc.
	TAN Kean P	Haines Company, Inc.
	WINTERI Haydon	Haines Company, Inc.
	COCKERAN Iysis	Haines Company, Inc.
	AMEY Gwendolyn	Haines Company, Inc.
	APARTMENTS	Haines Company, Inc.

741 SAN PABLO AVE

<u>Year</u>	<u>Uses</u>	<u>Source</u>
2006	No Current Listing	Haines Company, Inc.

742 SAN PABLO AVE

<u>Year</u>	<u>Uses</u>	<u>Source</u>
2006	ALBANY TIRE SERVICE	Haines Company, Inc.
		Haines Company, Inc.
2000	ALBANY TIRE SERVICE	Pacific Bell
1996	ALBANY TIRE SERVICE	PACIFIC BELL DIRECTORY
1992	ALBANY TIRE SERVICE	PACIFIC BELL DIRECTORY
1991	ALBAN Y TIRE S E RVICE	PACIFIC BELL WHITE PAGES
1986	ALBAN Y TIRE S E RVICE	PACIFIC BELL WHITE PAGES
1980	ALBANY TIRE SERVICE	Pacific Telephone
1975	ALBANY TIRE SERVICE	Pacific Telephone
1970	ALBANY TIRE SERVICE	Pacific Telephone Directory
	FIDERIO GEO ALBANY TIRE SERVICE	Pacific Telephone Directory
1962	ALBANY TIRE SERVICE	Pacific Telephone
	Fiderio Geo Albany Tire Service	Pacific Telephone
1955	BERKELEY DRIVING SCHOOL	The Pacific Telephone & Telegraph Co.
	FIDERIO GEO ALBANY TIRE SERVICE	The Pacific Telephone & Telegraph Co.
	RICHMOND DRIVING SCHOOL	The Pacific Telephone & Telegraph Co.
1945	FIDERIO S TIRE SERVICE SEE ALBANY TIRE SERVICE	The Pacific Telephone & Telegraph Co.

FINDINGS

743 SAN PABLO AVE

<u>Year</u>	<u>Uses</u>	<u>Source</u>
2006	No Current Listing	Haines Company, Inc.

744 SAN PABLO AVE

<u>Year</u>	<u>Uses</u>	<u>Source</u>
2006	STEVES AUTO	Haines Company, Inc.
1962	Albany Motor Sales	Pacific Telephone
1955	KLEIN FRED BODY & FENDER WORKS	The Pacific Telephone & Telegraph Co.
	JOE S AUTO GLASS SHOP	The Pacific Telephone & Telegraph Co.

745 SAN PABLO AVE

<u>Year</u>	<u>Uses</u>	<u>Source</u>
2006	PORTILLO Oscar	Haines Company, Inc.
	RIBIERO Iamar	Haines Company, Inc.
	TARIN Kandy	Haines Company, Inc.
	TRUDEL Jock H	Haines Company, Inc.
	APARTMENTS	Haines Company, Inc.
	BENAMER Job N	Haines Company, Inc.
	GONZALEZ Alda	Haines Company, Inc.
	LAZO Florencio	Haines Company, Inc.
	NGUYEN Luc	Haines Company, Inc.
1950	FARA JOE R	The Pacific Telephone & Telegraph Co.
	EL NIDO MARKET	The Pacific Telephone & Telegraph Co.
1945	FARA JOE R RICHMOND ANX	The Pacific Telephone & Telegraph Co.
	FARA JOE EL NIDO MARKET RICHMOND ANX	The Pacific Telephone & Telegraph Co.

746 SAN PABLO AVE

<u>Year</u>	<u>Uses</u>	<u>Source</u>
1950	CLIERV VIN EJ RL EST	The Pacific Telephone & Telegraph Co.

747 SAN PABLO AVE

<u>Year</u>	<u>Uses</u>	<u>Source</u>
2006	SUPERSTOP MKr	Haines Company, Inc.
	SALASA Jberto	Haines Company, Inc.
2000	ALBANY TOOL MART	Pacific Bell
	SUPER STOP MKT	Pacific Bell
1996	ALBANY TOOL MART	PACIFIC BELL DIRECTORY
	SUPER STOP MKT	PACIFIC BELL DIRECTORY
1992	ALBANY TOOL MART	PACIFIC BELL DIRECTORY

FINDINGS

<u>Year</u>	<u>Uses</u>	<u>Source</u>
1992	SUPER STOP MKT	PACIFIC BELL DIRECTORY
1991	Super Stop Mkt	PACIFIC BELL WHITE PAGES
	Super Tire Warehouse	PACIFIC BELL WHITE PAGES
1986	Montes Meats	PACIFIC BELL WHITE PAGES
	Super Stop Mkt	PACIFIC BELL WHITE PAGES
1980	Super Stop Mkt	Pacific Telephone
	Super Stop Meats	Pacific Telephone
1970	SUPER STOP MKT	Pacific Telephone Directory
	SUPER STOP MEATS	Pacific Telephone Directory
1955	HAVEN BROS MEAT MARKET	The Pacific Telephone & Telegraph Co.
	VILLA S	The Pacific Telephone & Telegraph Co.
1950	HAVEN BROS MEAT MARKET	The Pacific Telephone & Telegraph Co.

748 SAN PABLO AVE

<u>Year</u>	<u>Uses</u>	<u>Source</u>
1955	BALAGNO MARGIE K R	The Pacific Telephone & Telegraph Co.
	RATKAY JOS MRS	The Pacific Telephone & Telegraph Co.
1950	HENDRTCKSON LLOYD T GONTR	The Pacific Telephone & Telegraph Co.

749 SAN PABLO AVE

<u>Year</u>	<u>Uses</u>	<u>Source</u>
2006	ALRANYWASHING	Haines Company, Inc.
	CANETTA E	Haines Company, Inc.
2000	FRT ALBANY WASHING WELL	Pacific Bell
1996	FRT ALBANY WASHING WELL	PACIFIC BELL DIRECTORY
1992	ALBANY WASHING WELL	PACIFIC BELL DIRECTORY
1991	Albany Washing Well	PACIFIC BELL WHITE PAGES
	Zavar Hamid	PACIFIC BELL WHITE PAGES
1980	Albany Thrifty Wash	Pacific Telephone
1975	ALBANY THRIFTY WASH	Pacific Telephone
1962	Schirripa Francesco	Pacific Telephone
1955	VISTA VARIETY FIVE & TEN	The Pacific Telephone & Telegraph Co.
1950	VISTA VARIETY FIVE & TEN	The Pacific Telephone & Telegraph Co.

751 SAN PABLO AVE

<u>Year</u>	<u>Uses</u>	<u>Source</u>
2006	LA VALS PIZZA	Haines Company, Inc.
	ALBANY	Haines Company, Inc.
	No Current Listing	Haines Company, Inc.

FINDINGS

<u>Year</u>	<u>Uses</u>	<u>Source</u>
2000	LA VAL S PIZZA	Pacific Bell
1996	LA VAL S PIZZA	PACIFIC BELL DIRECTORY
1992	LA VAL S PIZZA	PACIFIC BELL DIRECTORY
1991	La Vals Pizza	PACIFIC BELL WHITE PAGES
1986	Miladys Beauty Box	PACIFIC BELL WHITE PAGES
	M ilam A L	PACIFIC BELL WHITE PAGES
1980	Miladys Beauty Box	Pacific Telephone
1970	MILADY S BEAUTY BOX	Pacific Telephone Directory
1962	Miladys Beauty Box	Pacific Telephone
1955	MILADY S BEAUTY BOX	The Pacific Telephone & Telegraph Co.
1950	WALGREEN DRUG CO AGCY	The Pacific Telephone & Telegraph Co.
	AMERIO DRUG CO	The Pacific Telephone & Telegraph Co.
	MILADY S BEAUTY BOX	The Pacific Telephone & Telegraph Co.
1938	ALVESON FRANK O R	Pacific Telephone

753 SAN PABLO AVE

<u>Year</u>	<u>Uses</u>	<u>Source</u>
2006	GOLDEN NAILS	Haines Company, Inc.
	No Current Listing	Haines Company, Inc.
2000	NAIL DESIGNS	Pacific Bell
1996	SMILE MARKET	PACIFIC BELL DIRECTORY
1992	YU MI MARKET	PACIFIC BELL DIRECTORY
1986	Yu Mi Market	PACIFIC BELL WHITE PAGES
1980	Western Pioneer Sales Co soda fountrn equip	Pacific Telephone
1962	Albany Paint & Supply Co	Pacific Telephone
1955	ALBANY PAINT & SUPPLY CO	The Pacific Telephone & Telegraph Co.

755 SAN PABLO AVE

<u>Year</u>	<u>Uses</u>	<u>Source</u>
2006	GHAEMI Soraya	Haines Company, Inc.
	MANGIA MANGIA	Haines Company, Inc.
	No Current Listing	Haines Company, Inc.
2000	MANGIA MANGIA	Pacific Bell
	GHAEMI SORAYA	Pacific Bell
1996	MANGIA MANGIA	PACIFIC BELL DIRECTORY
	GHAEMI SORAYA	PACIFIC BELL DIRECTORY
1992	HICKORY PIT OLDE	PACIFIC BELL DIRECTORY
1991	Hickory Pit Olde	PACIFIC BELL WHITE PAGES

FINDINGS

<u>Year</u>	<u>Uses</u>	<u>Source</u>
1991	Olde Hickory Pit	PACIFIC BELL WHITE PAGES
1986	Olde Hickory Pit	PACIFIC BELL WHITE PAGES
1980	Hickory Pit Olde	Pacific Telephone
	Olde Hickory Pit	Pacific Telephone
	Tabatabaee Hashem K	Pacific Telephone
1975	HICKORY PIT OLDE	Pacific Telephone
	OLDE HICKORY PIT	Pacific Telephone
1970	HICKORY PIT OLDE	Pacific Telephone Directory
	OLDE HICKORY PIT	Pacific Telephone Directory
1962	Hickory Pit Jims	Pacific Telephone
	Jims Hickory Pit	Pacific Telephone
1955	DUFFEY LOTTIE	The Pacific Telephone & Telegraph Co.
	JIM S HICKORY PIT	The Pacific Telephone & Telegraph Co.
1950	PIETRO S CAFE	The Pacific Telephone & Telegraph Co.

757 SAN PABLO AVE

<u>Year</u>	<u>Uses</u>	<u>Source</u>
2006	No Current Listing	Haines Company, Inc.

759 SAN PABLO AVE

<u>Year</u>	<u>Uses</u>	<u>Source</u>
2006	JAY VEE UQUORS	Haines Company, Inc.
2000	JAY VEE LIQUORS	Pacific Bell
1996	JAY VEE LIQUORS	PACIFIC BELL DIRECTORY
1992	JAY VEE LIQUORS	PACIFIC BELL DIRECTORY
1986	Store Nol	PACIFIC BELL WHITE PAGES
1975	JV LIQUORS SEE JAY VEE LIQUORS	Pacific Telephone
1970	J V LIQUORS SEE JAY VEE LIQUORS	Pacific Telephone Directory
	JAY VEE LIQUORS	Pacific Telephone Directory
1955	JAY VEE LIQUORS	The Pacific Telephone & Telegraph Co.
1950	VILLA S JAY VEE LIQUORS	The Pacific Telephone & Telegraph Co.

760 SAN PABLO AVE

<u>Year</u>	<u>Uses</u>	<u>Source</u>
2006	PAC BODY WORKS	Haines Company, Inc.

762 SAN PABLO AVE

<u>Year</u>	<u>Uses</u>	<u>Source</u>
1950	HOPKINS PLUMNIBING	The Pacific Telephone & Telegraph Co.

FINDINGS

770 SAN PABLO AVE

<u>Year</u>	<u>Uses</u>	<u>Source</u>
1950	EL CERRITO PASTRY SHOP	The Pacific Telephone & Telegraph Co.

775 SAN PABLO AVE

<u>Year</u>	<u>Uses</u>	<u>Source</u>
2006	POLKABLA Michael	Haines Company, Inc.
	BIOMAX	Haines Company, Inc.
	ENVIRONMENTAL	Haines Company, Inc.

781 SAN PABLO AVE

<u>Year</u>	<u>Uses</u>	<u>Source</u>
2006	PINOLE	Haines Company, Inc.
	OPTOMETRY	Haines Company, Inc.

785 SAN PABLO AVE

<u>Year</u>	<u>Uses</u>	<u>Source</u>
2006	No Current Listing	Haines Company, Inc.

789 SAN PABLO AVE

<u>Year</u>	<u>Uses</u>	<u>Source</u>
2006	CECARIO Lany	Haines Company, Inc.

795 SAN PABLO AVE

<u>Year</u>	<u>Uses</u>	<u>Source</u>
2006	MCMULLEN GLASS	Haines Company, Inc.

799 SAN PABLO AVE

<u>Year</u>	<u>Uses</u>	<u>Source</u>
2006	No Current Listing	Haines Company, Inc.

800 SAN PABLO AVE

<u>Year</u>	<u>Uses</u>	<u>Source</u>
2006	WELLS FRGO	Haines Company, Inc.
	SUGARCITYBLDG	Haines Company, Inc.
	MATERIALS CO	Haines Company, Inc.
	RODEOSANITARY	Haines Company, Inc.
	DISTRICT	Haines Company, Inc.
	ALBANY HILL MINI	Haines Company, Inc.
	HAIRCUTS ROOM	Haines Company, Inc.
2000	B HAIRCUTS ROOM	Pacific Bell
	ALBANY HILL MINI MART	Pacific Bell

FINDINGS

<u>Year</u>	<u>Uses</u>	<u>Source</u>
2000	D BARDON DATA SYSTEMS	Pacific Bell
1996	ALBANY HILL MINI MART	PACIFIC BELL DIRECTORY
	B HAIRCUTS ROOM	PACIFIC BELL DIRECTORY
	C NOLTE PHOTOGRAPHY DESIGN	PACIFIC BELL DIRECTORY
1992	ALBANY HILL MINI MART	PACIFIC BELL DIRECTORY
	B HAIRCUTS ROOM	PACIFIC BELL DIRECTORY
	C NOLTE PHOTOGRAPHY DESIGN	PACIFIC BELL DIRECTORY
1991	US Coins	PACIFIC BELL WHITE PAGES
	Albany Hill Mini Mart	PACIFIC BELL WHITE PAGES
	Haircuts Room	PACIFIC BELL WHITE PAGES
1986	Gas & Photo Centre	PACIFIC BELL WHITE PAGES
1980	Gas & Photo Centre	Pacific Telephone
1975	GAS & PHOTO CENTRE	Pacific Telephone
1970	DROZDA S RICHFIELD SERVICE	Pacific Telephone Directory
1962	Drozdas Richfield Service	Pacific Telephone
1955	UNION SERVICE STATION WILL & JOE S	The Pacific Telephone & Telegraph Co.
	WILL & JOE S UNION SERVICE STATION	The Pacific Telephone & Telegraph Co.
1950	CANNERY SALES	The Pacific Telephone & Telegraph Co.
	WILL & JOE S UNION SERVICE STATION	The Pacific Telephone & Telegraph Co.

801 SAN PABLO AVE

<u>Year</u>	<u>Uses</u>	<u>Source</u>
1991	Mechanics Bank Albany Branch Office	PACIFIC BELL WHITE PAGES
1986	Albany Ofc	PACIFIC BELL WHITE PAGES
	Civic Center Ofc 22d & Macdonald Av Rich	PACIFIC BELL WHITE PAGES
	Credit Ratings Installment Loans	PACIFIC BELL WHITE PAGES
	E ICerrito Ofc San Pablo Av&Fairmont Av E C	PACIFIC BELL WHITE PAGES
1980	Albany Ofc	Pacific Telephone
	Albany City Of	Pacific Telephone
1975	FIRE DEPARTMENT	Pacific Telephone
	MECHANICS BANK	Pacific Telephone
	MECHANICS BANK	Pacific Telephone
1970	FIRE DEPARTMENT	Pacific Telephone Directory
	MECHANICS BANK	Pacific Telephone Directory
1962	FIRE DEPT	Pacific Telephone
1955	CITY OFFICES	The Pacific Telephone & Telegraph Co.

FINDINGS

<u>Year</u>	<u>Uses</u>	<u>Source</u>
1950	HERMAN PAINTING CO CORPORATION YARD	The Pacific Telephone & Telegraph Co. The Pacific Telephone & Telegraph Co.
1945	CITY OFFICES	The Pacific Telephone & Telegraph Co.

802 SAN PABLO AVE

<u>Year</u>	<u>Uses</u>	<u>Source</u>
1950	FRIEDEL CAMERA SHOP	The Pacific Telephone & Telegraph Co.

804 SAN PABLO AVE

<u>Year</u>	<u>Uses</u>	<u>Source</u>
1962	Compiano Bros watch reprng	Pacific Telephone
1955	COMPIANO BROS WATCH REPRNG	The Pacific Telephone & Telegraph Co.

805 SAN PABLO AVE

<u>Year</u>	<u>Uses</u>	<u>Source</u>
1962	POLICE DEPT Albany City of	Pacific Telephone Pacific Telephone
1955	POLICE DEPARTMENT CITY OFFICES CITY OFFICES	The Pacific Telephone & Telegraph Co. The Pacific Telephone & Telegraph Co. The Pacific Telephone & Telegraph Co.
1950	CORPORATION YARD POLICE DEPARTMENT ALAMEDA CITY OF CITY HALL	The Pacific Telephone & Telegraph Co. The Pacific Telephone & Telegraph Co.
1945	CITY OFFICES POLICE DEPARTMENT	The Pacific Telephone & Telegraph Co. The Pacific Telephone & Telegraph Co.

806 SAN PABLO AVE

<u>Year</u>	<u>Uses</u>	<u>Source</u>
2006	UNITDTRANSMSSN SERVICE UNITD DRIVE LINE	Haines Company, Inc. Haines Company, Inc. Haines Company, Inc.
2000	UNITED TRANSMISSION	Pacific Bell
1996	UNITED TRANSMISSION	PACIFIC BELL DIRECTORY
1992	UNITED TRANSMISSION	PACIFIC BELL DIRECTORY
1991	I United Drive Line Service United Transportation Union Local 239 United Transmission	PACIFIC BELL WHITE PAGES PACIFIC BELL WHITE PAGES PACIFIC BELL WHITE PAGES
1986	United Transmission	PACIFIC BELL WHITE PAGES
1980	United Transmission	Pacific Telephone
1950	SAWYER JOHN B MD	The Pacific Telephone & Telegraph Co.

FINDINGS

<u>Year</u>	<u>Uses</u>	<u>Source</u>
1950	KING WO LO ALBANY LA NSCAPE5:993	The Pacific Telephone & Telegraph Co.
1945	GLASS RALPH M DR OFC KING WO LO	The Pacific Telephone & Telegraph Co. The Pacific Telephone & Telegraph Co.
1943	R	R. L. Polk & Co.

806 1/2 SAN PABLO AVE

<u>Year</u>	<u>Uses</u>	<u>Source</u>
1938	REEP DALE R	Pacific Telephone

808 SAN PABLO AVE

<u>Year</u>	<u>Uses</u>	<u>Source</u>
1943	R	R. L. Polk & Co.

809 SAN PABLO AVE

<u>Year</u>	<u>Uses</u>	<u>Source</u>
2006	HOUSE	Haines Company, Inc.
	CLAYPOT SEAFOOD	Haines Company, Inc.
	PAN TCM OF CAINC	Haines Company, Inc.
	OK CLEANERS	Haines Company, Inc.
	LAUNDRY	Haines Company, Inc.
2000	CLAYPOT SEAFOOD HOUSE	Pacific Bell
1996	TYPHOON	PACIFIC BELL DIRECTORY
1992	FADY S FOOD PRODUCTS	PACIFIC BELL DIRECTORY
	MEDITERRANEAN GARDENS	PACIFIC BELL DIRECTORY
1991	Fadys Food Products	PACIFIC BELL WHITE PAGES
	Faeges Russell	PACIFIC BELL WHITE PAGES
	Mediterranean Gardens	PACIFIC BELL WHITE PAGES
1986	Mediterranean Gardens	PACIFIC BELL WHITE PAGES
1980	Supercuts Stores Albany	Pacific Telephone
1975	DAVID SLELING S ANTIQUES	Pacific Telephone
1970	ALBANY WASHETTE & CLEANERS	Pacific Telephone Directory
1962	Albany Washette & Cleaners	Pacific Telephone
1955	ALBANY WASHETTE & CLEANERS	The Pacific Telephone & Telegraph Co.
1950	TORCHIO LOUIS ALBANY MEAT MARKET	The Pacific Telephone & Telegraph Co.
	ALBANY MEAT MAR KET	The Pacific Telephone & Telegraph Co.
1938	LEDGER J T JR R	Pacific Telephone

FINDINGS

810 SAN PABLO AVE

<u>Year</u>	<u>Uses</u>	<u>Source</u>
1991	i	PACIFIC BELL WHITE PAGES
1986	Rose Auto Body & Frame Repair	PACIFIC BELL WHITE PAGES
1980	Rose Auto Body & Frame Repair	Pacific Telephone
1962	UNITED CALIFORNIA BANK	Pacific Telephone
	UNITED BODY SHOP	Pacific Telephone

811 SAN PABLO AVE

<u>Year</u>	<u>Uses</u>	<u>Source</u>
2006	ROYAL CAFE& BAKERY	Haines Company, Inc. Haines Company, Inc.
2000	ROYAL CAFE & BAKERY	Pacific Bell
1996	ROYAL CAFE & BAKERY	PACIFIC BELL DIRECTORY
1992	ROYAL CAFE	PACIFIC BELL DIRECTORY
1991	Royal Cafe	PACIFIC BELL WHITE PAGES
1986	Paradise Hot Tubs	PACIFIC BELL WHITE PAGES
1980	Royal Cafe	Pacific Telephone
1962	Mamas Pizza	Pacific Telephone
1955	ARNOLD S SUPER FURNITURE MART	The Pacific Telephone & Telegraph Co.

813 SAN PABLO AVE

<u>Year</u>	<u>Uses</u>	<u>Source</u>
2006	MOVING HEALING INMOTIONACT	Haines Company, Inc. Haines Company, Inc.
2000	IN MOTION	Pacific Bell
1996	CANDELIGHT BALLROOM	PACIFIC BELL DIRECTORY
1992	CANDELIGHT BALLROOM	PACIFIC BELL DIRECTORY
1970	KUE & KUSHION FAMILY RECREATION CENTER	Pacific Telephone Directory

814 SAN PABLO AVE

<u>Year</u>	<u>Uses</u>	<u>Source</u>
2006	ROYAL CLEANERS	Haines Company, Inc.
2000	ROYAL CLEANERS	Pacific Bell
1996	ROYAL CLEANERS	PACIFIC BELL DIRECTORY
1992	ROYAL CLEANERS	PACIFIC BELL DIRECTORY
1991	Royal Cleaners	PACIFIC BELL WHITE PAGES
1980	Art Glass Studio	Pacific Telephone
1975	ART GLASS STUDIO	Pacific Telephone
1962	R G Printing	Pacific Telephone

FINDINGS

<u>Year</u>	<u>Uses</u>	<u>Source</u>
1955	DAD S BICYCLE SHOP	The Pacific Telephone & Telegraph Co.
1950	DAD S BICYCLE SHOP	The Pacific Telephone & Telegraph Co.
1943	Hildebrand E Homer Ruby M chiropractor R	R. L. Polk & Co. R. L. Polk & Co.

815 SAN PABLO AVE

<u>Year</u>	<u>Uses</u>	<u>Source</u>
2006	C&H CONSTRUCTION	Haines Company, Inc. Haines Company, Inc.
1975	DAVIS JOHN Z	Pacific Telephone

816 SAN PABLO AVE

<u>Year</u>	<u>Uses</u>	<u>Source</u>
2006	SALON ANNAS BEAUTY	Haines Company, Inc. Haines Company, Inc.
2000	ANNA BEAUTY SHOP & SALON	Pacific Bell
1996	GRACE LEE S BEAUTY SHOP	PACIFIC BELL DIRECTORY
1992	GRACE LEE S BEAUTY SHOP	PACIFIC BELL DIRECTORY
1991	Yangs Hair Stylist	PACIFIC BELL WHITE PAGES
1980	Esquire Music	Pacific Telephone
1975	OLEARY J	Pacific Telephone
1970	O LEARY J ESQUIRE MUSIC	Pacific Telephone Directory Pacific Telephone Directory
1962	Esquire Music	Pacific Telephone
1950	ACME WATCH & CLOCK REPAIRING	The Pacific Telephone & Telegraph Co.

818 SAN PABLO AVE

<u>Year</u>	<u>Uses</u>	<u>Source</u>
2006	ALBANYAQUARIUM	Haines Company, Inc.
2000	ALBANY AQUARIUM	Pacific Bell
1996	ALBANY AQUARIUM	PACIFIC BELL DIRECTORY
1992	ALBANY AQUARIUM	PACIFIC BELL DIRECTORY
1991	ALBAN Y AQUARIUM	PACIFIC BELL WHITE PAGES
1986	Albany Aquarium	PACIFIC BELL WHITE PAGES
1980	Albany Aquarium	Pacific Telephone
1975	ALBANY AQUARIUM	Pacific Telephone
1970	NET-TAI-GYO TROPICAL GOLDFISH & SUPPLIES	Pacific Telephone Directory
1962	New Fashion	Pacific Telephone

FINDINGS

<u>Year</u>	<u>Uses</u>	<u>Source</u>
1955	DUBROW ALEX NEW FASHION CLEANERS	The Pacific Telephone & Telegraph Co.
	NEW FASHION CLEANERS	The Pacific Telephone & Telegraph Co.
1950	NEW FASHION CLEANERS & TAILORS	The Pacific Telephone & Telegraph Co.
	DIUBROW ALEKANDER NEW FASHION CLEANERS & TAILORS	The Pacific Telephone & Telegraph Co.
1945	NEW FASHION CLEANERS & TAILORS	The Pacific Telephone & Telegraph Co.
1943	R	R. L. Polk & Co.
	R	R. L. Polk & Co.
1938	KRUEGER WALTER R	Pacific Telephone
1928	h Wm J Adelaide fuel	R.L. Polk and Co of California

820 SAN PABLO AVE

<u>Year</u>	<u>Uses</u>	<u>Source</u>
1950	CHUCK & DON S DRIVE THRU	The Pacific Telephone & Telegraph Co.

823 SAN PABLO AVE

<u>Year</u>	<u>Uses</u>	<u>Source</u>
2006	ALBANY FLORIST& GIFTS	Haines Company, Inc. Haines Company, Inc.
2000	ALBANY FLORIST & GIFTS	Pacific Bell
1996	ALBANY FLORIST & GIFTS	PACIFIC BELL DIRECTORY
1992	ALBANY FLORIST & GIFTS	PACIFIC BELL DIRECTORY
1991	Albany Florist & Gifts	PACIFIC BELL WHITE PAGES
1986	ALBAN Y JE W E LE RS	PACIFIC BELL WHITE PAGES
	Albany Land Fill Foot Of Buchanan Ext Alby	PACIFIC BELL WHITE PAGES
	Albany Little League Memoriel Park Alby	PACIFIC BELL WHITE PAGES
	CALL BROS JE W E LE RS	PACIFIC BELL WHITE PAGES
	Call Chas	PACIFIC BELL WHITE PAGES
	Call IDL	PACIFIC BELL WHITE PAGES
	Call Greg	PACIFIC BELL WHITE PAGES
1980	ALBANY JEWELERS	Pacific Telephone
	CALL BROS JEWELERS	Pacific Telephone
1975	ALBANY JEWELERS	Pacific Telephone
	CALL BROS JEWELERS	Pacific Telephone
1970	ALBANY JEWELERS	Pacific Telephone Directory
	CALL BROS JEWELERS	Pacific Telephone Directory
1962	ALBANY JEWELERS	Pacific Telephone
	Call Bros Jewelers	Pacific Telephone

FINDINGS

<u>Year</u>	<u>Uses</u>	<u>Source</u>
1955	ALLISON S FOUNTAIN LUNCH	The Pacific Telephone & Telegraph Co.
1950	PETER PAN ICE CREAM CO	The Pacific Telephone & Telegraph Co.

825 SAN PABLO AVE

<u>Year</u>	<u>Uses</u>	<u>Source</u>
2006	No Current Listing	Haines Company, Inc.
	NICHOLS GARAGE	Haines Company, Inc.
1955	ROSE MYREE BEAUTY SHOP	The Pacific Telephone & Telegraph Co.

828 SAN PABLO AVE

<u>Year</u>	<u>Uses</u>	<u>Source</u>
2006	TECHNOLOGIES INC	Haines Company, Inc.
	NEUROBEHAVIORAL	Haines Company, Inc.
	SYSTEMS INC	Haines Company, Inc.
	PAC MORTGAGE	Haines Company, Inc.
	PAC MORTGAGE	Haines Company, Inc.
	GROUP	Haines Company, Inc.
	PURPLE LYNX	Haines Company, Inc.
	SAUNDRA BEDIENT	Haines Company, Inc.
	TOPOLOGY	Haines Company, Inc.
	CORPORATION	Haines Company, Inc.
	VES MCDONALDS	Haines Company, Inc.
	VILLARINA DAVID	Haines Company, Inc.
	VILLEET VILLAGE	Haines Company, Inc.
	BUILDING	Haines Company, Inc.
	BARNACLE	Haines Company, Inc.
	MORTGAGE INC COMNCTN	Haines Company, Inc.
	TCHNLGYS	
	SERVINC	Haines Company, Inc.
	DYMO CORP	Haines Company, Inc.
	GERTONSON	Haines Company, Inc.
	LORI ANN DC	Haines Company, Inc.
	NANNAH	Haines Company, Inc.
	INVESTMENTINC	Haines Company, Inc.
	HTAPPRAISAL	Haines Company, Inc.
	JEWSH FMLYS	Haines Company, Inc.
	CHILDRENS SERV	Haines Company, Inc.
	MARQUARDT PAM	Haines Company, Inc.
	EDUCATIONAL SV	Haines Company, Inc.

FINDINGS

<u>Year</u>	<u>Uses</u>	<u>Source</u>
2006	MIRAMAR	Haines Company, Inc.
	MORTGAGE	Haines Company, Inc.
	MIRRORCLE	Haines Company, Inc.
2000	216 ZELLNER MARCIE LAC MS	Pacific Bell
	216 MAN LING HERB STORE	Pacific Bell
	220 FATHOM GROUP INC	Pacific Bell
	244 TROUT UNLIMITED OF CALIFORNIA	Pacific Bell
	PAIGE POULOS COMMUNICATIONS	Pacific Bell
	WINECOMM	Pacific Bell
	104 MRI SERVICES	Pacific Bell
	104 GLOBAL HEALTH	Pacific Bell
	108 SCORESHEET BASEBA	Pacific Bell
	109 UTILITY COM	Pacific Bell
	109 WORLD WIDE ENERGY	Pacific Bell
	115 TOPOLOGY CORPORATION	Pacific Bell
	201 BIZNET	Pacific Bell
	216 INDERKUM SABI LAC	Pacific Bell
1996	HAHNEMANN MEDICAL CLINIC	PACIFIC BELL DIRECTORY
	HAHNEMANN MEDICAL CLINIC PHARMACY	PACIFIC BELL DIRECTORY
1986	Harvey Patsy OD	PACIFIC BELL WHITE PAGES
	HEALTH AMERICA ROCKRIDGE	Pacific Bell
	Health America Marketing	PACIFIC BELL WHITE PAGES
	HE ALTH AN AYLS IS IN S	PACIFIC BELL WHITE PAGES
	Albany Health Center	PACIFIC BELL WHITE PAGES
	Appointments	PACIFIC BELL WHITE PAGES
	Emergencies	PACIFIC BELL WHITE PAGES
	Pharmacy	PACIFIC BELL WHITE PAGES
	Urgent Care Advice Line	PACIFIC BELL WHITE PAGES
	Business Office	PACIFIC BELL WHITE PAGES
	Marketing	PACIFIC BELL WHITE PAGES
	Administration	PACIFIC BELL WHITE PAGES
	Business Office	PACIFIC BELL WHITE PAGES
	Marketing	PACIFIC BELL WHITE PAGES
	Member Services	PACIFIC BELL WHITE PAGES
	Personnel	PACIFIC BELL WHITE PAGES
	Tam David OD	PACIFIC BELL WHITE PAGES
Tarn Edw K	PACIFIC BELL WHITE PAGES	

FINDINGS

<u>Year</u>	<u>Uses</u>	<u>Source</u>
1986	Tarn G	PACIFIC BELL WHITE PAGES
1975	COREY S HARDWARE	Pacific Telephone
1970	COREY S HARDWARE	Pacific Telephone Directory
1962	ALBANY GARDEN SUPPLY COREYS COREYS ALBANY GARDEN SUPPLY	Pacific Telephone Pacific Telephone
1955	ALBANY GARDEN SUPPLY COREY S ALBANY GARDEN SUPPLY COREY S COREY S ALBANY GARDEN SUPPLY COREY S HARDWARE	The Pacific Telephone & Telegraph Co. The Pacific Telephone & Telegraph Co. The Pacific Telephone & Telegraph Co. The Pacific Telephone & Telegraph Co.
1950	ACME RADIO & TELEVISION SERVICE ALBANY GARDEN SUPPLY COREYS COREY S ALBANY GARDEN SUPPLY COREY S HARDWARE	The Pacific Telephone & Telegraph Co. The Pacific Telephone & Telegraph Co. The Pacific Telephone & Telegraph Co. The Pacific Telephone & Telegraph Co.

832 SAN PABLO AVE

<u>Year</u>	<u>Uses</u>	<u>Source</u>
1950	JACK S TAVERN	The Pacific Telephone & Telegraph Co.
1945	JACK S TAVERN	The Pacific Telephone & Telegraph Co.
1938	HANEY HOWARD S R	Pacific Telephone

SAN PABLO CT

634 SAN PABLO CT

<u>Year</u>	<u>Uses</u>	<u>Source</u>
1975	D S MASTER PRO SHOP BOWLING	Pacific Telephone

648 SAN PABLO CT

<u>Year</u>	<u>Uses</u>	<u>Source</u>
1945	STANDARD ROOFING CO	The Pacific Telephone & Telegraph Co.

655 SAN PABLO CT

<u>Year</u>	<u>Uses</u>	<u>Source</u>
1945	PORTER A M REAL ESTATE	The Pacific Telephone & Telegraph Co.

663 SAN PABLO CT

<u>Year</u>	<u>Uses</u>	<u>Source</u>
1945	FRANK S SIX SIXTY THREE CLUB DORENZO FRANK FRANK S SIX SIXTY THREE CLUB	The Pacific Telephone & Telegraph Co. The Pacific Telephone & Telegraph Co.

FINDINGS

690 SAN PABLO CT

<u>Year</u>	<u>Uses</u>	<u>Source</u>
1945	P & L ELECTRIC CO	The Pacific Telephone & Telegraph Co.

706 SAN PABLO CT

<u>Year</u>	<u>Uses</u>	<u>Source</u>
1920	WOOLLEY BENJAMIN F R	R. L. Polk & Co. of California

720 SAN PABLO CT

<u>Year</u>	<u>Uses</u>	<u>Source</u>
1945	BIRCH R J R	The Pacific Telephone & Telegraph Co.

727 SAN PABLO CT

<u>Year</u>	<u>Uses</u>	<u>Source</u>
1955	OLSON MAY ELLIS R	The Pacific Telephone & Telegraph Co.
1950	OLSON MAY ELLIS R	The Pacific Telephone & Telegraph Co.
1945	ELLIS COMPANY MORTUARY	The Pacific Telephone & Telegraph Co.
	ELLIS MAY E ELLIS COMPANY MORTUARY	The Pacific Telephone & Telegraph Co.
	OLSON MAY ELLIS R	The Pacific Telephone & Telegraph Co.

728 SAN PABLO CT

<u>Year</u>	<u>Uses</u>	<u>Source</u>
1955	READ FLOYD F CONSTRUCTION CO	The Pacific Telephone & Telegraph Co.

736 SAN PABLO CT

<u>Year</u>	<u>Uses</u>	<u>Source</u>
1955	FERRY BATTERY CO	The Pacific Telephone & Telegraph Co.
1950	FERRY BATTERY CO	The Pacific Telephone & Telegraph Co.
1945	FERRY BATTERY CO	The Pacific Telephone & Telegraph Co.
	B & F GARAGE	The Pacific Telephone & Telegraph Co.
	ALBANY BATTERY & ELEC SHOP	The Pacific Telephone & Telegraph Co.

740 SAN PABLO CT

<u>Year</u>	<u>Uses</u>	<u>Source</u>
1945	EL CERRITO COFFEE CO	The Pacific Telephone & Telegraph Co.

742 SAN PABLO CT

<u>Year</u>	<u>Uses</u>	<u>Source</u>
1955	ALBANY TIRE SERVICE	The Pacific Telephone & Telegraph Co.
1945	ALBANY TIRE SERVICE	The Pacific Telephone & Telegraph Co.

FINDINGS

748 SAN PABLO CT

<u>Year</u>	<u>Uses</u>	<u>Source</u>
1950	BURPEE SERVICE STATION	The Pacific Telephone & Telegraph Co.
	BALAGNO MARGIE (R	The Pacific Telephone & Telegraph Co.
1945	HENDRICKSON L T R	The Pacific Telephone & Telegraph Co.
	BURPEE SERVICE STATION	The Pacific Telephone & Telegraph Co.
	BURPEE SERVICE STATION	The Pacific Telephone & Telegraph Co.

755 SAN PABLO CT

<u>Year</u>	<u>Uses</u>	<u>Source</u>
1945	TERRY S CAFE	The Pacific Telephone & Telegraph Co.

759 SAN PABLO CT

<u>Year</u>	<u>Uses</u>	<u>Source</u>
1950	JAY VE LIQUORS	The Pacific Telephone & Telegraph Co.

760 SAN PABLO CT

<u>Year</u>	<u>Uses</u>	<u>Source</u>
1945	EL CERRITO RADIO & APPLIANCE CENTER	The Pacific Telephone & Telegraph Co.
	BURGESS ELECTRONIC CO	The Pacific Telephone & Telegraph Co.

794 SAN PABLO CT

<u>Year</u>	<u>Uses</u>	<u>Source</u>
1950	BURPEE SERVICE STATION	The Pacific Telephone & Telegraph Co.

801 SAN PABLO CT

<u>Year</u>	<u>Uses</u>	<u>Source</u>
1955	FIRE DEPARTMENT	The Pacific Telephone & Telegraph Co.
1945	FIRE DEPARTMENT	The Pacific Telephone & Telegraph Co.

806 SAN PABLO CT

<u>Year</u>	<u>Uses</u>	<u>Source</u>
1950	GLASS LESTER B R	The Pacific Telephone & Telegraph Co.

809 SAN PABLO CT

<u>Year</u>	<u>Uses</u>	<u>Source</u>
1945	ELLIOTT ROBT MEAT MARKET	The Pacific Telephone & Telegraph Co.
	BROOKS SANITARY MARKET SEE ELLIOTT ROBT MEAT MARKET	The Pacific Telephone & Telegraph Co.
1938	BROOKS SANITARY MARKET	Pacific Telephone

FINDINGS

811 SAN PABLO CT

<u>Year</u>	<u>Uses</u>	<u>Source</u>
1925	LEWIS & LEWIS RL EST & INS	R. L. Polk & Co. of California

816 SAN PABLO CT

<u>Year</u>	<u>Uses</u>	<u>Source</u>
1955	O LEARY J R	The Pacific Telephone & Telegraph Co.
1945	O LEARY J R	The Pacific Telephone & Telegraph Co.

823 SAN PABLO CT

<u>Year</u>	<u>Uses</u>	<u>Source</u>
1945	PETER PAN ICE CREAM CO	The Pacific Telephone & Telegraph Co.

825 SAN PABLO CT

<u>Year</u>	<u>Uses</u>	<u>Source</u>
1950	TEDDY S BEAUTY SHOP	The Pacific Telephone & Telegraph Co.
1945	TEDDY S BEAUTY SHOP	The Pacific Telephone & Telegraph Co.

828 SAN PABLO CT

<u>Year</u>	<u>Uses</u>	<u>Source</u>
1945	ALBANY GARDEN SUPPLIES	The Pacific Telephone & Telegraph Co.
	COREY FRANK S ALBANY GARDEN SUPPLIES	The Pacific Telephone & Telegraph Co.

SAN PABLO ST

641 SAN PABLO ST

<u>Year</u>	<u>Uses</u>	<u>Source</u>
1975	EDIE ADAM S CUT & CURL	Pacific Telephone

SAN PABLO WAY

663 SAN PABLO WAY

<u>Year</u>	<u>Uses</u>	<u>Source</u>
1938	FRANK S	Pacific Telephone

690 SAN PABLO WAY

<u>Year</u>	<u>Uses</u>	<u>Source</u>
1938	COWAN H S A B C REALTY CO	Pacific Telephone
	HARRIS CLIFFORD R	Pacific Telephone
	A B C REALTY CO	Pacific Telephone

FINDINGS

700 SAN PABLO WAY

<u>Year</u>	<u>Uses</u>	<u>Source</u>
1986	Dana Meyer Foreign Car Service	PACIFIC BELL WHITE PAGES
1938	MCAULEY J R R	Pacific Telephone

706 SAN PABLO WAY

<u>Year</u>	<u>Uses</u>	<u>Source</u>
1938	PETERS ANDREW F R	Pacific Telephone
1925	RICH C D R	R. L. Polk & Co. of California

727 SAN PABLO WAY

<u>Year</u>	<u>Uses</u>	<u>Source</u>
1938	ACE AMBULANCE CO	Pacific Telephone
	ALBANY AMBULANCE CO	Pacific Telephone
	BERKELEY AMBULANCE CO	Pacific Telephone
	EL CERRITO AMBULANCE CO	Pacific Telephone
	ELLIS JAMES J & CO MORTUARY	Pacific Telephone

736 SAN PABLO WAY

<u>Year</u>	<u>Uses</u>	<u>Source</u>
1938	B & F GARAGE	Pacific Telephone
	ALBANY BATTERY & ELEC SHOP	Pacific Telephone

748 SAN PABLO WAY

<u>Year</u>	<u>Uses</u>	<u>Source</u>
1938	BURPEE SERVICE STATION	Pacific Telephone
1925	SAMPIETRO C R	R. L. Polk & Co. of California

749 SAN PABLO WAY

<u>Year</u>	<u>Uses</u>	<u>Source</u>
1986	Albany Washing Well	PACIFIC BELL WHITE PAGES

753 SAN PABLO WAY

<u>Year</u>	<u>Uses</u>	<u>Source</u>
1991	Yu Mi Market	PACIFIC BELL WHITE PAGES

755 SAN PABLO WAY

<u>Year</u>	<u>Uses</u>	<u>Source</u>
1986	Hickory Pit Olde	PACIFIC BELL WHITE PAGES

FINDINGS

757 SAN PABLO WAY

<u>Year</u>	<u>Uses</u>	<u>Source</u>
1925	GERATY W L	R. L. Polk & Co. of California

759 SAN PABLO WAY

<u>Year</u>	<u>Uses</u>	<u>Source</u>
1938	DON S MARKET	Pacific Telephone

801 SAN PABLO WAY

<u>Year</u>	<u>Uses</u>	<u>Source</u>
1925	POLICE DEPARTMENT	R. L. Polk & Co. of California
	FIRE DEPARTMENT	R. L. Polk & Co. of California
	WOODBURY MRS A C R	R. L. Polk & Co. of California
1920	POLICE DEPARTMENT	R. L. Polk & Co. of California
	WOODBURN MRS A C R	R. L. Polk & Co. of California
	FIRE DEPARTMENT	R. L. Polk & Co. of California

806 SAN PABLO WAY

<u>Year</u>	<u>Uses</u>	<u>Source</u>
1938	ALBANY RADIO & ELECTRIC CO	Pacific Telephone
	RIEP DALE ALBANY RADIO & ELEC CO	Pacific Telephone
1925	ALBANY BLDG & INVESTMENT CO INC	R. L. Polk & Co. of California

810 SAN PABLO WAY

<u>Year</u>	<u>Uses</u>	<u>Source</u>
1938	PHILLIPS MOTOR CO	Pacific Telephone

816 SAN PABLO WAY

<u>Year</u>	<u>Uses</u>	<u>Source</u>
1938	O LEARY J R	Pacific Telephone
1925	O LEARY J R	R. L. Polk & Co. of California

818 SAN PABLO WAY

<u>Year</u>	<u>Uses</u>	<u>Source</u>
1925	HASSELER A H R	R. L. Polk & Co. of California
1920	SAMPIETRO CAM R	R. L. Polk & Co. of California

819 SAN PABLO WAY

<u>Year</u>	<u>Uses</u>	<u>Source</u>
1925	ALBANY GARAGE	R. L. Polk & Co. of California

FINDINGS

828 SAN PABLO WAY

<u>Year</u>	<u>Uses</u>	<u>Source</u>
1938	ALBANY COAL WOOD & FEEDS CO	Pacific Telephone

STANNAGE AVE

632 STANNAGE AVE

<u>Year</u>	<u>Uses</u>	<u>Source</u>
2006	PARK Robert	Haines Company, Inc.
	FOX 1 Wkus K	Haines Company, Inc.
	GREENWOOD	Haines Company, Inc.
	Charles	Haines Company, Inc.
2000	C TURLEY ANDREA	Pacific Bell
1991	Jensen Jeff	PACIFIC BELL WHITE PAGES
1980	Bennett Duncan G	Pacific Telephone
1975	BARRA M	Pacific Telephone
	DENNIS R C	Pacific Telephone
	GIBSON P D	Pacific Telephone
1970	BANDERA MICHAEL A	Pacific Telephone Directory
	CHEUNG KWAN FAN	Pacific Telephone Directory
	FORGACS CHAIM	Pacific Telephone Directory
	FOSTER J L	Pacific Telephone Directory
	MEYERS J E	Pacific Telephone Directory
1962	Ciccone Dorothy Mrs	Pacific Telephone
	Saler Lawrence D	Pacific Telephone
	Ceragioli Rudolph E	Pacific Telephone
1955	DAY CHAS G R	The Pacific Telephone & Telegraph Co.
1945	DAY CHARLES R	The Pacific Telephone & Telegraph Co.

633 STANNAGE AVE

<u>Year</u>	<u>Uses</u>	<u>Source</u>
2006	PAKMISOOK	Haines Company, Inc.
1980	Soriano Geo O	Pacific Telephone
1970	DU FRANE DEWEY G	Pacific Telephone Directory
1962	Du Frane Dewey G	Pacific Telephone

634 STANNAGE AVE

<u>Year</u>	<u>Uses</u>	<u>Source</u>
2006	YEUNG Peter	Haines Company, Inc.
	PETERSON Eric J	Haines Company, Inc.

FINDINGS

<u>Year</u>	<u>Uses</u>	<u>Source</u>
2000	C WEISS JOSH	Pacific Bell
1992	A LIU YUAN LONG	PACIFIC BELL DIRECTORY
1986	Kovacich J H	PACIFIC BELL WHITE PAGES
1980	Kovacich J H	Pacific Telephone
	Choi Ki N	Pacific Telephone
1975	GRIFFING MARION	Pacific Telephone
	DAVIS FRANK S	Pacific Telephone
	CHIN RAYMOND Q	Pacific Telephone
1970	SMEDES E R	Pacific Telephone Directory
	GOOGINS BERTRAM W	Pacific Telephone Directory
	CHIN RAYMOND Q	Pacific Telephone Directory
1962	Swords Jeanne C	Pacific Telephone
	Googins Berthram W	Pacific Telephone
	Chin Raymond Q	Pacific Telephone

635 STANNAGE AVE

<u>Year</u>	<u>Uses</u>	<u>Source</u>
2006	No Current Listing	Haines Company, Inc.
2000	GLATZER NATHANIEL	Pacific Bell
1996	GLATZER NATHANIEL	PACIFIC BELL DIRECTORY
1991	Hill D V	PACIFIC BELL WHITE PAGES
1986	Hill DV	PACIFIC BELL WHITE PAGES
1980	Hill D V	Pacific Telephone
1970	HILL D V	Pacific Telephone Directory
1962	Tillery AI	Pacific Telephone

636 STANNAGE AVE

<u>Year</u>	<u>Uses</u>	<u>Source</u>
1950	KLEIN V P R	The Pacific Telephone & Telegraph Co.
1945	KLEIN V P R	The Pacific Telephone & Telegraph Co.

637 STANNAGE AVE

<u>Year</u>	<u>Uses</u>	<u>Source</u>
2006	o ROWAN Dean C	Haines Company, Inc.
2000	KELLY M D	Pacific Bell
1996	KELLY M D	PACIFIC BELL DIRECTORY
1992	KELLY M D	PACIFIC BELL DIRECTORY
1991	Kelly MJ	PACIFIC BELL WHITE PAGES
	Kelly MD	PACIFIC BELL WHITE PAGES

FINDINGS

<u>Year</u>	<u>Uses</u>	<u>Source</u>
1980	Kelly M D	Pacific Telephone
1975	KELY M D	Pacific Telephone
1970	VALLE LEROY A	Pacific Telephone Directory
1962	Moss Geo R Mrs	Pacific Telephone
1945	WULBERN R H R	The Pacific Telephone & Telegraph Co.

640 STANNAGE AVE

<u>Year</u>	<u>Uses</u>	<u>Source</u>
2006	No Current Listing	Haines Company, Inc.
1970	EISNER EDW	Pacific Telephone Directory
1962	Eisner Edw r	Pacific Telephone
1955	EISNER EDW R	The Pacific Telephone & Telegraph Co.

646 STANNAGE AVE

<u>Year</u>	<u>Uses</u>	<u>Source</u>
2006	RAMEZANZAOEH Farid	Haines Company, Inc. Haines Company, Inc.
2000	BOWER JOHN & ALICE	Pacific Bell
1996	BOWER JOHN & ALICE	PACIFIC BELL DIRECTORY
1992	BOWER JOHN & ALICE	PACIFIC BELL DIRECTORY
1991	Mc Farland Patricia & Douglas Mc Farland Richard & Carolyn Mc Farland Ronnie Mc Farland S Mc Farland S R	PACIFIC BELL WHITE PAGES PACIFIC BELL WHITE PAGES PACIFIC BELL WHITE PAGES PACIFIC BELL WHITE PAGES PACIFIC BELL WHITE PAGES
1986	Mc Farland Patricia & Douglas	PACIFIC BELL WHITE PAGES
1975	KLEIN V P	Pacific Telephone
1970	KLEIN V P	Pacific Telephone Directory
1962	Klein V P	Pacific Telephone
1955	KLEIN V P	The Pacific Telephone & Telegraph Co.

648 STANNAGE AVE

<u>Year</u>	<u>Uses</u>	<u>Source</u>
2006	LLOYD Deborah	Haines Company, Inc.
2000	NAUSIN JOS A	Pacific Bell
1996	NAUSIN JOS A	PACIFIC BELL DIRECTORY
1992	NAUSIN JOS A	PACIFIC BELL DIRECTORY
1991	Nautilus Marine Service Nausin Jos A	PACIFIC BELL WHITE PAGES PACIFIC BELL WHITE PAGES

FINDINGS

<u>Year</u>	<u>Uses</u>	<u>Source</u>
1986	Nausin Jos A	PACIFIC BELL WHITE PAGES
1980	Nausin Jos A	Pacific Telephone
1975	NAUSIN JOS A	Pacific Telephone
1970	NAUSIN JOS A	Pacific Telephone Directory
1962	Grayson Della P	Pacific Telephone
1955	PISTELLO VINCENT	The Pacific Telephone & Telegraph Co.

650 STANNAGE AVE

<u>Year</u>	<u>Uses</u>	<u>Source</u>
2006	TERRYAmel le	Haines Company, Inc.
1996	GLAIVE M C	PACIFIC BELL DIRECTORY
1992	GLAIVE M C	PACIFIC BELL DIRECTORY
1991	Glaive MC	PACIFIC BELL WHITE PAGES
1986	Glaive MC	PACIFIC BELL WHITE PAGES
1980	Glaive M C	Pacific Telephone
1975	GLAIVE M C	Pacific Telephone
1970	GLAIVE M C	Pacific Telephone Directory
1962	Leon Mary Mrs	Pacific Telephone
1955	CROSBY BILL C	The Pacific Telephone & Telegraph Co.

662 STANNAGE AVE

<u>Year</u>	<u>Uses</u>	<u>Source</u>
1928	Lowgren Mary Indywkr R	R.L. Polk and Co of California

702 STANNAGE AVE

<u>Year</u>	<u>Uses</u>	<u>Source</u>
2006	NWAMU Fdel	Haines Company, Inc.
1992	YOUNGSON M	PACIFIC BELL DIRECTORY
1991	Youngson M	PACIFIC BELL WHITE PAGES
1986	Youngson M	PACIFIC BELL WHITE PAGES
1980	Youngson M	Pacific Telephone
1962	Grisham Nettoe	Pacific Telephone
1955	GRISHAM NETTIE	The Pacific Telephone & Telegraph Co.
1950	ROGERS MILDRED J R	The Pacific Telephone & Telegraph Co.
1938	NICHOLSON E W R	Pacific Telephone

704 STANNAGE AVE

<u>Year</u>	<u>Uses</u>	<u>Source</u>
2006	X001	Haines Company, Inc.
1992	CHRISTOPHER SUSAN	PACIFIC BELL DIRECTORY

FINDINGS

<u>Year</u>	<u>Uses</u>	<u>Source</u>
1991	Christophers Body Works	PACIFIC BELL WHITE PAGES
	Christopher Wayne A & Susan E	PACIFIC BELL WHITE PAGES
1970	LEEDS RUBY E MRS	Pacific Telephone Directory
1962	Leeds Ruby E Mrs	Pacific Telephone
1955	LEEDS RUBY E MRS	The Pacific Telephone & Telegraph Co.
1950	COOPER RUBY IMNS R	The Pacific Telephone & Telegraph Co.
1945	GURNEY ROBT S R	The Pacific Telephone & Telegraph Co.

706 STANNAGE AVE

<u>Year</u>	<u>Uses</u>	<u>Source</u>
2006	a ROBBELOTH Gregory	Haines Company, Inc.
1991	Torrano S	PACIFIC BELL WHITE PAGES
	Torrano Michael A	PACIFIC BELL WHITE PAGES
1962	Murphy John	Pacific Telephone
1955	MURPHY JOHN R	The Pacific Telephone & Telegraph Co.
1950	MURPHY JOHN R	The Pacific Telephone & Telegraph Co.
1945	MURPHY JOHN R	The Pacific Telephone & Telegraph Co.

707 STANNAGE AVE

<u>Year</u>	<u>Uses</u>	<u>Source</u>
2006	NATALE Pabica	Haines Company, Inc.
1970	ATCHLEY CONSTANCE D	Pacific Telephone Directory
1962	Atchley Constance D	Pacific Telephone
1955	SIRI BARBARA T R	The Pacific Telephone & Telegraph Co.
1950	SIRI BARBARA T R	The Pacific Telephone & Telegraph Co.
1945	DE LACY CHAS C R	The Pacific Telephone & Telegraph Co.
1938	DE LACY CHARLES C R	Pacific Telephone

708 STANNAGE AVE

<u>Year</u>	<u>Uses</u>	<u>Source</u>
2006	AHLBERGJohn	Haines Company, Inc.
1970	ESPENSON DONALD C	Pacific Telephone Directory
	ESPENSON BARBRA E	Pacific Telephone Directory
1962	Ahlberg N	Pacific Telephone

709 STANNAGE AVE

<u>Year</u>	<u>Uses</u>	<u>Source</u>
2006	MEHRTEN Donna	Haines Company, Inc.
1992	CLARK TIM & KRISTEN	PACIFIC BELL DIRECTORY
1955	ENGE HENRY R	The Pacific Telephone & Telegraph Co.

FINDINGS

<u>Year</u>	<u>Uses</u>	<u>Source</u>
1950	MACE MILTON M R	The Pacific Telephone & Telegraph Co.
1945	MACE MILTON M R BERKELEY	The Pacific Telephone & Telegraph Co.

711 STANNAGE AVE

<u>Year</u>	<u>Uses</u>	<u>Source</u>
2006	No Current Listing	Haines Company, Inc.
1996	TOGNOLINI LOUIE	PACIFIC BELL DIRECTORY
1992	TOGNOLINI LOUIE	PACIFIC BELL DIRECTORY
1991	Tognolini Louie	PACIFIC BELL WHITE PAGES
1986	Tognolini Louie	PACIFIC BELL WHITE PAGES
1980	Tognolini Louie	Pacific Telephone
1970	TOGNOLINI LOUIE	Pacific Telephone Directory
1962	Tognolini Louie	Pacific Telephone
1955	TOGNOLINI LOUIE R	The Pacific Telephone & Telegraph Co.
1950	TOGNOLINI LOUIE R	The Pacific Telephone & Telegraph Co.
1945	TOGNOLINI LOUIE R	The Pacific Telephone & Telegraph Co.

713 STANNAGE AVE

<u>Year</u>	<u>Uses</u>	<u>Source</u>
2006	SCHUMACHERCarol	Haines Company, Inc.
1962	Mirande Peter	Pacific Telephone
1955	MIRANDE PETER R	The Pacific Telephone & Telegraph Co.
1950	MIRANIDE PETER R	The Pacific Telephone & Telegraph Co.
1945	MACE BYRON F R	The Pacific Telephone & Telegraph Co.
1938	MARCKS ALICE MRS R	Pacific Telephone

716 STANNAGE AVE

<u>Year</u>	<u>Uses</u>	<u>Source</u>
2006	YOUNG Nicole	Haines Company, Inc.
	RAMIREZRicardo	Haines Company, Inc.
	ROSENBURG BA	Haines Company, Inc.
2000	2 GERSHENSON SI	Pacific Bell
	3 KRANTZ LANI J	Pacific Bell
1996	4 PARK JONG HO	PACIFIC BELL DIRECTORY
	4 PARK JONG HO	PACIFIC BELL DIRECTORY
1991	Ahmad Subutal	PACIFIC BELL WHITE PAGES
	Hecht Ben & Nira	PACIFIC BELL WHITE PAGES
1986	Bailey Christopher	PACIFIC BELL WHITE PAGES
	Bailey Christopher P	PACIFIC BELL WHITE PAGES

FINDINGS

<u>Year</u>	<u>Uses</u>	<u>Source</u>
1986	Bronnenberg P A	PACIFIC BELL WHITE PAGES
	Olsen Wm	PACIFIC BELL WHITE PAGES
	Olshansky Jack & Shirley	PACIFIC BELL WHITE PAGES
1980	Bronnenberg P A	Pacific Telephone
	Olsen Wm	Pacific Telephone
	Umstead Wiley L & Kazuko	Pacific Telephone
1975	BRONNENBERG P A	Pacific Telephone
	OLSEN WM	Pacific Telephone
	PECKHAM E W	Pacific Telephone
1970	DONNELLY KENNETH C	Pacific Telephone Directory
	STAGEBERG R	Pacific Telephone Directory
	TIMM A G	Pacific Telephone Directory
1962	Mayer Robt R Lt	Pacific Telephone
1955	APODACA ERNEST G	The Pacific Telephone & Telegraph Co.
1945	TAYLOR HAROLD J R	The Pacific Telephone & Telegraph Co.
1938	KOESTER ADOLF R	Pacific Telephone
	YOST OSWALD R	Pacific Telephone
1933	UTZ CHAS CARP R BERKELEY	R. L. Polk & Co.
1925	WHITE RICHARD H R	R. L. Polk & Co. of California
1920	WHITE RICHARD H R	R. L. Polk & Co. of California

717 STANNAGE AVE

<u>Year</u>	<u>Uses</u>	<u>Source</u>
2006	RAAD Jamal	Haines Company, Inc.
2000	RAAD DOMINIQUE T	Pacific Bell
1996	RAAD DOMINIQUE T	PACIFIC BELL DIRECTORY
1992	RAAD DOMINIQUE T	PACIFIC BELL DIRECTORY
1991	Raad Dominique T	PACIFIC BELL WHITE PAGES
	Raad Jamal D	PACIFIC BELL WHITE PAGES
	Raamat Carl H bus constnt	PACIFIC BELL WHITE PAGES
	Raatib Wayman	PACIFIC BELL WHITE PAGES
1986	Raad Dominique T	PACIFIC BELL WHITE PAGES
1980	Raad Dominique T	Pacific Telephone
1970	OSTROV MAX	Pacific Telephone Directory
1962	Westerlund Leland V	Pacific Telephone
1955	WESTERLUND LELAND V R	The Pacific Telephone & Telegraph Co.
1950	WESTERLUND LEIAND V R	The Pacific Telephone & Telegraph Co.
1945	CONNIE MARIE R	The Pacific Telephone & Telegraph Co.

FINDINGS

718 STANNAGE AVE

<u>Year</u>	<u>Uses</u>	<u>Source</u>
2006	e AGUILERA Johnny	Haines Company, Inc.
1980	Rubio Lisa	Pacific Telephone
1975	AGUILERA JOHNNY	Pacific Telephone
1962	Mc Kenzie B E	Pacific Telephone
1955	MCKENZIE B E R	The Pacific Telephone & Telegraph Co.
1950	HERRON ELMER F R	The Pacific Telephone & Telegraph Co.
1938	CHRISTOPHERSON J T R	Pacific Telephone
1928	Belshaw David May slsmn Grandmas Cookie Co R	R.L. Polk and Co of California

719 STANNAGE AVE

<u>Year</u>	<u>Uses</u>	<u>Source</u>
2006	o CHUANG Enoch	Haines Company, Inc.
2000	CHUANG DAVID	Pacific Bell
1996	CHUANG DAVID	PACIFIC BELL DIRECTORY
1992	U C HAULERS & DILSO BALTAZAR	PACIFIC BELL DIRECTORY
1986	Mc Donald H	PACIFIC BELL WHITE PAGES
	Mc Donald Gratis	PACIFIC BELL WHITE PAGES
1980	Parker Wm H	Pacific Telephone
1975	PARKER WM H	Pacific Telephone
1970	CABRAL CATHERINE	Pacific Telephone Directory
1962	Cabral Manuel M r	Pacific Telephone
1955	CABRAL MANUEL M R	The Pacific Telephone & Telegraph Co.
1950	CABRAL MANUEL NM R	The Pacific Telephone & Telegraph Co.
1945	CABRAL MANUEL M R	The Pacific Telephone & Telegraph Co.
1938	CABRAL MANUEL M R	Pacific Telephone

720 STANNAGE AVE

<u>Year</u>	<u>Uses</u>	<u>Source</u>
2006	KIM Ernest	Haines Company, Inc.
2000	B O CONNELL ANDY	Pacific Bell
1992	B CASTILLO N B	PACIFIC BELL DIRECTORY
	C LAUDERBACK D D	PACIFIC BELL DIRECTORY
1991	Castillo N B	PACIFIC BELL WHITE PAGES
	i Lauderback D D	PACIFIC BELL WHITE PAGES
1986	Meier Schatz Christian & Lucrezia	PACIFIC BELL WHITE PAGES
1980	Cheeseman J H	Pacific Telephone
1975	FEATHERSTSNES JAS L	Pacific Telephone

FINDINGS

<u>Year</u>	<u>Uses</u>	<u>Source</u>
1975	GATLIN THOS	Pacific Telephone
1970	STRYKER BILL	Pacific Telephone Directory
1962	Pagliari Rosina	Pacific Telephone
1955	PAGLIARO ROSINA	The Pacific Telephone & Telegraph Co.
1950	BENCE SETH R	The Pacific Telephone & Telegraph Co.
1945	MASON J F R	The Pacific Telephone & Telegraph Co.
1938	MASON J F R	Pacific Telephone
1925	MASON J F R	R. L. Polk & Co. of California

722 STANNAGE AVE

<u>Year</u>	<u>Uses</u>	<u>Source</u>
2006	LEE Bowman	Haines Company, Inc.
1996	MAGIN KONSTANTIN	PACIFIC BELL DIRECTORY
1992	FAILOR BRUCE H	PACIFIC BELL DIRECTORY
1986	Santoro Jos J	PACIFIC BELL WHITE PAGES
1980	Santoro Jos J	Pacific Telephone
1962	Willing Albert	Pacific Telephone
1955	WILLING ALBERT	The Pacific Telephone & Telegraph Co.
1945	JOHNSON HARVEY A R	The Pacific Telephone & Telegraph Co.
1938	HUNTER FLORENCE M R	Pacific Telephone

723 STANNAGE AVE

<u>Year</u>	<u>Uses</u>	<u>Source</u>
2006	No Current Listing	Haines Company, Inc.
1962	Schlosser Fred	Pacific Telephone
1955	GARBER NETTIE MAE	The Pacific Telephone & Telegraph Co.
	GARBER MILTON R INS	The Pacific Telephone & Telegraph Co.
1950	GARBER LILLIAI T PUB STEOI	The Pacific Telephone & Telegraph Co.
1945	GARBER MILTON R R	The Pacific Telephone & Telegraph Co.
1938	CHATTERTON LOIS R	Pacific Telephone

725 STANNAGE AVE

<u>Year</u>	<u>Uses</u>	<u>Source</u>
2006	WITTMERWalter	Haines Company, Inc.
1991	Armstrong L	PACIFIC BELL WHITE PAGES
1975	MANTELL V E	Pacific Telephone
1970	BRANDES AUGUST R F	Pacific Telephone Directory
1962	Brandes August R F	Pacific Telephone
1955	SCHLOSSER FRED R	The Pacific Telephone & Telegraph Co.

FINDINGS

<u>Year</u>	<u>Uses</u>	<u>Source</u>
1950	SCHLOSSER FRED R	The Pacific Telephone & Telegraph Co.
1945	SCHLOSSER FRED R	The Pacific Telephone & Telegraph Co.

728 STANNAGE AVE

<u>Year</u>	<u>Uses</u>	<u>Source</u>
2006	MCDONALD Shidey	Haines Company, Inc.
2000	MCDONALD SHIRLEY	Pacific Bell
1996	MC DONALD CHAS	PACIFIC BELL DIRECTORY
1992	MC DONALD CHAS	PACIFIC BELL DIRECTORY
1991	Me Donald Chas	PACIFIC BELL WHITE PAGES
1986	Me Donald Chas	PACIFIC BELL WHITE PAGES
1980	Mc Donald Chas	Pacific Telephone
1975	ME DONALD CHAS	Pacific Telephone
1970	MC DONALD CHAS	Pacific Telephone Directory
1962	Less Henry M Mrs Dickson Harold E	Pacific Telephone Pacific Telephone
1955	MCDONALD GRATIS H	The Pacific Telephone & Telegraph Co.

729 STANNAGE AVE

<u>Year</u>	<u>Uses</u>	<u>Source</u>
2006	SAWSeong K	Haines Company, Inc.
1996	MCDONALD GRATIS	PACIFIC BELL DIRECTORY
1992	JUNIOR B J	PACIFIC BELL DIRECTORY
1991	Junior B J	PACIFIC BELL WHITE PAGES
1986	Junior BJ	PACIFIC BELL WHITE PAGES
1980	Brodie Susan	Pacific Telephone
1962	Mc Donald Gratis H	Pacific Telephone
1955	BRANDNER G K R HUSTON CONSTANCE T R	The Pacific Telephone & Telegraph Co. The Pacific Telephone & Telegraph Co.
1950	HUSTON AUINE R R	The Pacific Telephone & Telegraph Co.
1945	READY CATHERINE MISS R	The Pacific Telephone & Telegraph Co.
1938	ELLIS M R R	Pacific Telephone

730 STANNAGE AVE

<u>Year</u>	<u>Uses</u>	<u>Source</u>
2006	o THOMPSON Duane N	Haines Company, Inc.
2000	THOMPSON DUANE N	Pacific Bell
1996	THOMPSON DUANE N	PACIFIC BELL DIRECTORY
1992	THOMPSON DUANE N	PACIFIC BELL DIRECTORY

FINDINGS

<u>Year</u>	<u>Uses</u>	<u>Source</u>
1991	Thompson Jack M	PACIFIC BELL WHITE PAGES
	Thompson Duane N	PACIFIC BELL WHITE PAGES
1986	Thompson Jackie	PACIFIC BELL WHITE PAGES
	Thompson Jack M	PACIFIC BELL WHITE PAGES
	Thompson Duane N	PACIFIC BELL WHITE PAGES
1980	Thompson Jack M	Pacific Telephone
	Thompson Duane N	Pacific Telephone
1970	THOMPSON DUANE N	Pacific Telephone Directory
1962	Mc Fadin Donald M	Pacific Telephone
1950	MC DONALD G H MRS R	The Pacific Telephone & Telegraph Co.
1945	LOGOTETA ANTONE R	The Pacific Telephone & Telegraph Co.

731 STANNAGE AVE

<u>Year</u>	<u>Uses</u>	<u>Source</u>
2006	REED Lenpi	Haines Company, Inc.
2000	REED LEMPI	Pacific Bell
1996	REED DONALD G	PACIFIC BELL DIRECTORY
1992	REED DONALD G	PACIFIC BELL DIRECTORY
1991	Reed Doris	PACIFIC BELL WHITE PAGES
	Reed Donald G	PACIFIC BELL WHITE PAGES
1986	Reed Doris	PACIFIC BELL WHITE PAGES
	Reed Donald G	PACIFIC BELL WHITE PAGES
1980	Reed Donald G	Pacific Telephone
1970	REED DONALD G	Pacific Telephone Directory
1962	Reed Donald G r	Pacific Telephone
1955	REED DONALD G R	The Pacific Telephone & Telegraph Co.
1950	REED DONALD G R	The Pacific Telephone & Telegraph Co.
1945	REED DONALD G R	The Pacific Telephone & Telegraph Co.
1938	MCCREA J MRS R	Pacific Telephone

732 STANNAGE AVE

<u>Year</u>	<u>Uses</u>	<u>Source</u>
2006	HERBERTSON S	Haines Company, Inc.
2000	HERBERT SON	Pacific Bell
1962	Arnone Theresa M	Pacific Telephone
1955	MONTEZ FRANK C	The Pacific Telephone & Telegraph Co.

FINDINGS

733 STANNAGE AVE

<u>Year</u>	<u>Uses</u>	<u>Source</u>
2006	VANREES Canie	Haines Company, Inc.
1986	Mills Daniel	PACIFIC BELL WHITE PAGES
	Hermes Messenger	PACIFIC BELL WHITE PAGES
	Hermes G	PACIFIC BELL WHITE PAGES
1980	Stein Judith	Pacific Telephone
	Stein J	Pacific Telephone
	Stein Alan	Pacific Telephone
	Mc Williams J K	Pacific Telephone
	Hermes G	Pacific Telephone
1975	DREITH BR IAN S	Pacific Telephone
1970	BARR JOHN C	Pacific Telephone Directory
	BEACH JOHN	Pacific Telephone Directory
	DEVORE PAUL	Pacific Telephone Directory
	HUDSON MATTHEW	Pacific Telephone Directory
	OLSON PETER A	Pacific Telephone Directory
1962	Terranova Ronald J	Pacific Telephone
	Hovland Ralph	Pacific Telephone
	Barth Jas	Pacific Telephone
1955	FISCHER KONRAD MRS	The Pacific Telephone & Telegraph Co.
	REYNOLDS DOUGLAS T	The Pacific Telephone & Telegraph Co.
1950	REICHIEL C E MRS R	The Pacific Telephone & Telegraph Co.
	BLISS HERBERT J R	The Pacific Telephone & Telegraph Co.
	ERB GRACE R	The Pacific Telephone & Telegraph Co.
	SAYLORS J B R	The Pacific Telephone & Telegraph Co.
1945	FOSTER RALPH I R	The Pacific Telephone & Telegraph Co.
	REICHEL C E MRS R	The Pacific Telephone & Telegraph Co.
	SCHWARTZ TED R	The Pacific Telephone & Telegraph Co.
1938	BODIN TONY R	Pacific Telephone
	REICHEL C E MRS R	Pacific Telephone

734 STANNAGE AVE

<u>Year</u>	<u>Uses</u>	<u>Source</u>
2006	a PHILP Richard	Haines Company, Inc.
1992	LEONE ANDREW & MERCEDES	PACIFIC BELL DIRECTORY
1991	Leone Denise	PACIFIC BELL WHITE PAGES
	Leone Carl & Betty	PACIFIC BELL WHITE PAGES
	Leone Andrew & Mercedes	PACIFIC BELL WHITE PAGES
1986	Botello Michael	PACIFIC BELL WHITE PAGES

FINDINGS

<u>Year</u>	<u>Uses</u>	<u>Source</u>
1980	Kunze Fritz	Pacific Telephone
1970	BRAY FRANK	Pacific Telephone Directory
	LEA ELLIS A	Pacific Telephone Directory
	LEA SALLY	Pacific Telephone Directory
1962	Marchello Pete	Pacific Telephone
1955	GRANTHAM WM W	The Pacific Telephone & Telegraph Co.
1928	1h El W loc firemn R	R.L. Polk and Co of California
1920	ALLEN MAY R	R. L. Polk & Co. of California

736 STANNAGE AVE

<u>Year</u>	<u>Uses</u>	<u>Source</u>
1925	PETERSON J R	R. L. Polk & Co. of California

W WASHINGTON AVE

1116 W WASHINGTON AVE

<u>Year</u>	<u>Uses</u>	<u>Source</u>
1928	h Robt S Eletha A H	R.L. Polk and Co of California

WASHINGTON AVE

1000 WASHINGTON AVE

<u>Year</u>	<u>Uses</u>	<u>Source</u>
2006	E HO Herman	Haines Company, Inc.
	HEJianye	Haines Company, Inc.
	HART Mary	Haines Company, Inc.
2000	E HO HERMAN	Pacific Bell
	C ZHANG YUAN	Pacific Bell
1996	C BIRMAN NATHAN	PACIFIC BELL DIRECTORY
	C BIRMAN NATHAN	PACIFIC BELL DIRECTORY
1992	F RODGERS CHARLES B	PACIFIC BELL DIRECTORY
	B NIRANATKOON KIUAWAN	PACIFIC BELL DIRECTORY
1991	Djoa Kokhiang	PACIFIC BELL WHITE PAGES
	Furmankiewicz Dariusz	PACIFIC BELL WHITE PAGES
	Ting Arnold	PACIFIC BELL WHITE PAGES
	Ting B	PACIFIC BELL WHITE PAGES
1986	Rettele B	PACIFIC BELL WHITE PAGES
	Rettenmaier	PACIFIC BELL WHITE PAGES
	Rivas Rodolfo J	PACIFIC BELL WHITE PAGES
	Rivas S	PACIFIC BELL WHITE PAGES

FINDINGS

<u>Year</u>	<u>Uses</u>	<u>Source</u>
1980	Burg Robt G	Pacific Telephone
	Loya Don J	Pacific Telephone
	Pope Keith L	Pacific Telephone
	Seddon Alfred E	Pacific Telephone
1970	BROWN SUSAN G	Pacific Telephone Directory
	GRAY GARY RONALD	Pacific Telephone Directory
	HELGASON HALLDOR	Pacific Telephone Directory
	SCHMIDT LYNETTE	Pacific Telephone Directory
	BRENES A J	Pacific Telephone Directory
	BROWN MICHAEL J	Pacific Telephone Directory

1011 WASHINGTON AVE

<u>Year</u>	<u>Uses</u>	<u>Source</u>
2006	No Current Listing	Haines Company, Inc.
1980	White David W	Pacific Telephone
1970	DE MONTE E	Pacific Telephone Directory

1014 WASHINGTON AVE

<u>Year</u>	<u>Uses</u>	<u>Source</u>
1928	Tochterman Jos Rose do	R.L. Polk and Co of California

1020 WASHINGTON AVE

<u>Year</u>	<u>Uses</u>	<u>Source</u>
2006	CLARK Frank	Haines Company, Inc.
	FRENEr TE Larry	Haines Company, Inc.
	MOLINAA	Haines Company, Inc.
	STROM Cad	Haines Company, Inc.
2000	1B GALLO MATIAS	Pacific Bell
	2A SCHERER LORI C	Pacific Bell
	2B CLARK FRANK	Pacific Bell
	3A PADOW ERIKA	Pacific Bell
	3B FRUELHLING S	Pacific Bell
1996	2B CLARK FRANK	PACIFIC BELL DIRECTORY
1992	1B MOFFITT MADELEINE	PACIFIC BELL DIRECTORY
	2B CLARK FRANK	PACIFIC BELL DIRECTORY
	3B DALAL ANJUPAM	PACIFIC BELL DIRECTORY
	2A HERSEY DEAN	PACIFIC BELL DIRECTORY
1991	Wilson Douglas	PACIFIC BELL WHITE PAGES
	Clark Frank	PACIFIC BELL WHITE PAGES

FINDINGS

<u>Year</u>	<u>Uses</u>	<u>Source</u>
1991	Clark Franklin	PACIFIC BELL WHITE PAGES
	Clark Fred J	PACIFIC BELL WHITE PAGES
	Fine Eric	PACIFIC BELL WHITE PAGES
	Fine Iret hen	PACIFIC BELL WHITE PAGES
	Hersey Dean	PACIFIC BELL WHITE PAGES
	Wilson Doug & Charlotte	PACIFIC BELL WHITE PAGES
1986	Clark Frank	PACIFIC BELL WHITE PAGES
	Elkins Jonathan	PACIFIC BELL WHITE PAGES
	Elkins Lynn	PACIFIC BELL WHITE PAGES
	Everitt Mark	PACIFIC BELL WHITE PAGES
	Gallagher CM	PACIFIC BELL WHITE PAGES
1980	Froines Gunnar	Pacific Telephone
	Gallagher C M	Pacific Telephone
	Wong Chau Her	Pacific Telephone
1975	GALLAGHER C M	Pacific Telephone
1970	LUNA M	Pacific Telephone Directory
	THOMAS VIOLA	Pacific Telephone Directory
1962	Arnold Brenda	Pacific Telephone
	Luna M	Pacific Telephone
	Renwick Margaret	Pacific Telephone
	Streshinsky Rebecca Mrs	Pacific Telephone
1955	GOODBY B C	The Pacific Telephone & Telegraph Co.
	LUNA M	The Pacific Telephone & Telegraph Co.
	PAULSON SAUL	The Pacific Telephone & Telegraph Co.
	WINKLER ROBT A	The Pacific Telephone & Telegraph Co.

1021 WASHINGTON AVE

<u>Year</u>	<u>Uses</u>	<u>Source</u>
2006	PATTERSON Lee G	Haines Company, Inc.
2000	PATTERSON LEE G	Pacific Bell
1996	PATTERSON LEE G	PACIFIC BELL DIRECTORY
1992	PATTERSON LEE G	PACIFIC BELL DIRECTORY
1991	Patterson Lee G	PACIFIC BELL WHITE PAGES
1986	Patterson Lee G	PACIFIC BELL WHITE PAGES
1980	Patterson Lee G	Pacific Telephone
1975	PATTERSON LEE G	Pacific Telephone
1970	PATTERSON LEE	Pacific Telephone Directory
1962	Moran Thos N	Pacific Telephone
1955	MORAN THOS N	The Pacific Telephone & Telegraph Co.

FINDINGS

<u>Year</u>	<u>Uses</u>	<u>Source</u>
1950	MORRISON RAY W R	The Pacific Telephone & Telegraph Co.

1023 WASHINGTON AVE

<u>Year</u>	<u>Uses</u>	<u>Source</u>
2006	o ROGERS Chades B	Haines Company, Inc.
2000	ROGERS CHARLES B	Pacific Bell
1996	ROGERS CHARLES B	PACIFIC BELL DIRECTORY
1962	Granger W R	Pacific Telephone
1955	DORMAIER MONA J	The Pacific Telephone & Telegraph Co.
1950	DANJUS A R R	The Pacific Telephone & Telegraph Co.

1025 WASHINGTON AVE

<u>Year</u>	<u>Uses</u>	<u>Source</u>
1970	RAM HELEN	Pacific Telephone Directory
1962	Dillman G H	Pacific Telephone
1955	GALLOWAY CHAS R	The Pacific Telephone & Telegraph Co.
1950	NELSON EDW D R	The Pacific Telephone & Telegraph Co.

1027 WASHINGTON AVE

<u>Year</u>	<u>Uses</u>	<u>Source</u>
2006	COLLINS Joseph	Haines Company, Inc.
1992	GUERRERO ROSE	PACIFIC BELL DIRECTORY
1986	Guerrero Rose	PACIFIC BELL WHITE PAGES
1980	Guerrero Rose	Pacific Telephone
1975	GUERRERO ROSE	Pacific Telephone
1970	RIGGIO P	Pacific Telephone Directory
1962	Marston Richard W	Pacific Telephone
1950	WHITE HAROLD E R	The Pacific Telephone & Telegraph Co.

1088 WASHINGTON AVE

<u>Year</u>	<u>Uses</u>	<u>Source</u>
1986	ABC Motors	PACIFIC BELL WHITE PAGES

1109 WASHINGTON AVE

<u>Year</u>	<u>Uses</u>	<u>Source</u>
2006	MARKET	Haines Company, Inc.
	ANDRONICOS	Haines Company, Inc.
1992	ANDRONICO S PARK & SHOP	PACIFIC BELL DIRECTORY
1962	Zardeneta Jose A L	Pacific Telephone

FINDINGS

1110 WASHINGTON AVE

<u>Year</u>	<u>Uses</u>	<u>Source</u>
1962	Winningham Richard A	Pacific Telephone
1955	JENSEN AGNES	The Pacific Telephone & Telegraph Co.
1950	JENSON LT MIVS R	The Pacific Telephone & Telegraph Co.

1116 WASHINGTON AVE

<u>Year</u>	<u>Uses</u>	<u>Source</u>
1962	Craven Aurelia H	Pacific Telephone
	Craven Ernest M	Pacific Telephone
1955	HEEB FRANK R R	The Pacific Telephone & Telegraph Co.
1950	CONNER THOS EARL R	The Pacific Telephone & Telegraph Co.
1938	MCGRATH L R	Pacific Telephone

1117 WASHINGTON AVE

<u>Year</u>	<u>Uses</u>	<u>Source</u>
1960	HOUSEHOLD FINANCE CORPORATION OF SAN LEANDRO	Pacific Telephone

1121 WASHINGTON AVE

<u>Year</u>	<u>Uses</u>	<u>Source</u>
2006	No Current Listing	Haines Company, Inc.
2000	ONG DAVID	Pacific Bell
1996	ONG DAVID	PACIFIC BELL DIRECTORY
1992	ONG DAVID	PACIFIC BELL DIRECTORY
1991	Ong David	PACIFIC BELL WHITE PAGES
	Ong E & R	PACIFIC BELL WHITE PAGES
	Ong Edw	PACIFIC BELL WHITE PAGES
1970	TROUT MITCHEL	Pacific Telephone Directory
1962	Zaragoza Darlene	Pacific Telephone
1950	SHORT PAY R	The Pacific Telephone & Telegraph Co.

1127 WASHINGTON AVE

<u>Year</u>	<u>Uses</u>	<u>Source</u>
2006	a DELUICHIMary	Haines Company, Inc.
2000	GALOTTA A P	Pacific Bell
1996	GALOTTA A P	PACIFIC BELL DIRECTORY
1992	GALOTTA A P	PACIFIC BELL DIRECTORY
1991	Galovich David & Ma Linda	PACIFIC BELL WHITE PAGES
	Galovich Babe Dennis	PACIFIC BELL WHITE PAGES
	Galotta AP	PACIFIC BELL WHITE PAGES

FINDINGS

<u>Year</u>	<u>Uses</u>	<u>Source</u>
1991	Galovich M	PACIFIC BELL WHITE PAGES
1986	Galotta A P	PACIFIC BELL WHITE PAGES
1980	Galotta A P	Pacific Telephone
1975	GALOTTA A P	Pacific Telephone
1970	GALOTTA A P	Pacific Telephone Directory
1950	GALOTTA A P R	The Pacific Telephone & Telegraph Co.

1131 WASHINGTON AVE

<u>Year</u>	<u>Uses</u>	<u>Source</u>
2006	a ECKMANNoadiah	Haines Company, Inc.
1962	Mosca A	Pacific Telephone

1134 WASHINGTON AVE

<u>Year</u>	<u>Uses</u>	<u>Source</u>
2006	o SAMAHAEward	Haines Company, Inc.
2000	A SCHORSCH K	Pacific Bell
	SAMAHA EDWARD	Pacific Bell
1996	SAMAHA EDWARD	PACIFIC BELL DIRECTORY
1992	SAMAHA EDW	PACIFIC BELL DIRECTORY
1986	Samaha Edw	PACIFIC BELL WHITE PAGES
1980	Samaha Edw	Pacific Telephone
1970	GIRAUD IRENE	Pacific Telephone Directory
1950	GIRAUD IRENE R	The Pacific Telephone & Telegraph Co.
1938	GIRAUD IRENE R	Pacific Telephone

1135 WASHINGTON AVE

<u>Year</u>	<u>Uses</u>	<u>Source</u>
1950	PESTANA AUGUST R	The Pacific Telephone & Telegraph Co.

1136 WASHINGTON AVE

<u>Year</u>	<u>Uses</u>	<u>Source</u>
2006	MCDANIELAsh	Haines Company, Inc.
	STEFFEN Carolyn	Haines Company, Inc.
2000	5 STEFFEN CAROLYN	Pacific Bell
1996	4 ANDERSON MATTHEW	PACIFIC BELL DIRECTORY
1992	4 ANDERSON MATTHEW	PACIFIC BELL DIRECTORY
	4 ANDERSON MATTHEW	PACIFIC BELL DIRECTORY
1991	Anderson Megan	PACIFIC BELL WHITE PAGES
	Anderson Matthew	PACIFIC BELL WHITE PAGES
	Anderson Maurica	PACIFIC BELL WHITE PAGES

FINDINGS

<u>Year</u>	<u>Uses</u>	<u>Source</u>
1986	Bryant PS	PACIFIC BELL WHITE PAGES
	Bryant Paul H & Gayle	PACIFIC BELL WHITE PAGES
	Galindo KJ	PACIFIC BELL WHITE PAGES
	Galindo Laura	PACIFIC BELL WHITE PAGES
	Galindo M	PACIFIC BELL WHITE PAGES
1980	Divine Frances	Pacific Telephone
	Ladame Vera	Pacific Telephone
	Shepherd Wm E	Pacific Telephone
	Stout L	Pacific Telephone
	Woelfer Kathy	Pacific Telephone
1970	LADAME VERA	Pacific Telephone Directory
	STOUT C TRACY MRS	Pacific Telephone Directory
	STOUT ROBT T	Pacific Telephone Directory
1962	Cree E T	Pacific Telephone
	Ladame Vera	Pacific Telephone
	Mortensen Werner P	Pacific Telephone
	Bishop Grace B Mrs	Pacific Telephone
1955	EAMES V MRS	The Pacific Telephone & Telegraph Co.
	JORDAN WM H MRS	The Pacific Telephone & Telegraph Co.
	LADAME VERA	The Pacific Telephone & Telegraph Co.
	MILLER JESSIE E	The Pacific Telephone & Telegraph Co.
1950	BULEN HAIOLD G C	The Pacific Telephone & Telegraph Co.
	FLYNN JOHN M R	The Pacific Telephone & Telegraph Co.
	HOOPER WM R R	The Pacific Telephone & Telegraph Co.
	MILLER THEO C R	The Pacific Telephone & Telegraph Co.
1938	MCLEOD D R R	Pacific Telephone

1138 WASHINGTON AVE

<u>Year</u>	<u>Uses</u>	<u>Source</u>
2006	No Current Listing	Haines Company, Inc.
1970	DIVINE MARY	Pacific Telephone Directory
1962	Osburn Mabel L Mrs	Pacific Telephone
1955	BOAM GEO T	The Pacific Telephone & Telegraph Co.
1950	FOLEY NORMAN G R	The Pacific Telephone & Telegraph Co.

1140 WASHINGTON AVE

<u>Year</u>	<u>Uses</u>	<u>Source</u>
2006	BECHKYAlten	Haines Company, Inc.
1991	Bechky Allen	PACIFIC BELL WHITE PAGES

FINDINGS

<u>Year</u>	<u>Uses</u>	<u>Source</u>
1980	Savoca E	Pacific Telephone
1975	NORRIS R	Pacific Telephone
1955	WORTHINGTON ARTHUR L	The Pacific Telephone & Telegraph Co.
1938	MCLAUGHLIN EDWARD J MRS R	Pacific Telephone

1141 WASHINGTON AVE

<u>Year</u>	<u>Uses</u>	<u>Source</u>
1975	COYNE PHILLIP	Pacific Telephone

1142 WASHINGTON AVE

<u>Year</u>	<u>Uses</u>	<u>Source</u>
2006	No Current Listing	Haines Company, Inc.
1986	Krall John	PACIFIC BELL WHITE PAGES
	Kram Jerome A	PACIFIC BELL WHITE PAGES
1980	Krall John	Pacific Telephone
1950	PUGH CHAS E R	The Pacific Telephone & Telegraph Co.

982 WASHINGTON AVE

<u>Year</u>	<u>Uses</u>	<u>Source</u>
1979	I CENTER HAYWARD 78618 M	Pacific Telephone

WASHINGTON CT

1010 WASHINGTON CT

<u>Year</u>	<u>Uses</u>	<u>Source</u>
1950	CHERIN THICODORE TENTH STREET STORE MNIEN S FURNISHINGS	The Pacific Telephone & Telegraph Co.

1018 WASHINGTON CT

<u>Year</u>	<u>Uses</u>	<u>Source</u>
1955	HARDING DOROTHY	The Pacific Telephone & Telegraph Co.

1022 WASHINGTON CT

<u>Year</u>	<u>Uses</u>	<u>Source</u>
1950	CAPITOL THE CLTHNG	The Pacific Telephone & Telegraph Co.

1024 WASHINGTON CT

<u>Year</u>	<u>Uses</u>	<u>Source</u>
1945	GRAY S SHOE REPAIRING	The Pacific Telephone & Telegraph Co.

FINDINGS

1036 WASHINGTON CT

<u>Year</u>	<u>Uses</u>	<u>Source</u>
1973	CLARK BOYCE E	Pacific Telephone

1103 WASHINGTON CT

<u>Year</u>	<u>Uses</u>	<u>Source</u>
1970	NATIONAL DOLLAR STORE THE	Pacific Telephone Directory

1106 WASHINGTON CT

<u>Year</u>	<u>Uses</u>	<u>Source</u>
1970	PENNEY J C CO INC	Pacific Telephone Directory
	PENNEY J C SHOE REPAIR	Pacific Telephone Directory
	PENNEY J C CO INC	Pacific Telephone Directory
1955	SPINOSL MICHAEL PENNEY S FUR DEPT	The Pacific Telephone & Telegraph Co.
	PURCELL LAWRENCE R TAYLOR W O OPTMTRSTS	The Pacific Telephone & Telegraph Co.
	PENNEY S FUR DEPT	The Pacific Telephone & Telegraph Co.
	TAYLOR W O-PURCELL LAWRENCE R OPTMTRSTS	The Pacific Telephone & Telegraph Co.

1111 WASHINGTON CT

<u>Year</u>	<u>Uses</u>	<u>Source</u>
1970	CRESCENT JEWELERS	Pacific Telephone Directory
1955	CRESCENT JEWELERS	The Pacific Telephone & Telegraph Co.
	MCKENZIE D R OPTMTRST	The Pacific Telephone & Telegraph Co.

1115 WASHINGTON CT

<u>Year</u>	<u>Uses</u>	<u>Source</u>
1970	WOOLWORTH F W CO VARIETY STRS	Pacific Telephone Directory

1120 WASHINGTON CT

<u>Year</u>	<u>Uses</u>	<u>Source</u>
1970	MORE BOOK STORE	Pacific Telephone Directory
1955	ROSENBLATT ALBERT H ALBERT S MILNRY	The Pacific Telephone & Telegraph Co.
1950	ALBERT S MILLINERY	The Pacific Telephone & Telegraph Co.

1121 WASHINGTON CT

<u>Year</u>	<u>Uses</u>	<u>Source</u>
1970	HARTFIELDS	Pacific Telephone Directory
1945	HANNESSON J H R	The Pacific Telephone & Telegraph Co.

FINDINGS

1124 WASHINGTON CT

<u>Year</u>	<u>Uses</u>	<u>Source</u>
1970	CANNON SHOE STORE	Pacific Telephone Directory
1955	MACFARLANE S CANDIES GENL OFCS	The Pacific Telephone & Telegraph Co.

1131 WASHINGTON CT

<u>Year</u>	<u>Uses</u>	<u>Source</u>
1950	BLALSE M IC ESTATE CO	The Pacific Telephone & Telegraph Co.

1132 WASHINGTON CT

<u>Year</u>	<u>Uses</u>	<u>Source</u>
1970	LAYNE R M DR LAYNE CREDIT OPTICIAN	Pacific Telephone Directory
	LAYNE CREDIT OPTICIAN	Pacific Telephone Directory

982 WASHINGTON CT

<u>Year</u>	<u>Uses</u>	<u>Source</u>
1979	HOWE CHARLENE B RL EST BRKR	Pacific Telephone
1973	INDUSTRIAL ELECTRIC MFG INC	Pacific Telephone

WASHINGTON DR

1121 WASHINGTON DR

<u>Year</u>	<u>Uses</u>	<u>Source</u>
1928	M K Estate Co H R Havens pres Mary J Robinson sec owners Blake Block	R.L. Polk and Co of California
	Belle Oudry Gertrude wid Edw photog	R.L. Polk and Co of California
	Argust Thos J Adelaide chiropractor	R.L. Polk and Co of California
	Werner Adoli P Elicia phys	R.L. Polk and Co of California
	rr Arnold V Ruth eolieucton	R.L. Polk and Co of California
	Levi & Co Sigmund Neuhaus rep whol mens fiurgs	R.L. Polk and Co of California
	PARKER GODDAXD SECRETARIAL SCHOOL Mabel Parker Prin	R.L. Polk and Co of California
	Walter J dentist	R.L. Polk and Co of California
	Musicians Union No	R.L. Polk and Co of California
	br Walton N Dry Good S Co B P Martin ing R	R.L. Polk and Co of California
	lingame John P Mary phys	R.L. Polk and Co of California
	Hartwig ertha beauty shop	R.L. Polk and Co of California
	Win s Investment Co B B aray	R.L. Polk and Co of California
	Gildersleeve E Gilbert Marthe Jwlr	R.L. Polk and Co of California

FINDINGS

<u>Year</u>	<u>Uses</u>	<u>Source</u>
1928	Casadero Highlands Club Clarence Goodenoughsec	R.L. Polk and Co of California
	Builders Clearance Assn H L Valleroy mgr	R.L. Polk and Co of California
	Brotherhood of Railway Clerks No 802 B W Tompklns sec	R.L. Polk and Co of California

WASHINGTON DR R202

1121 WASHINGTON DR R202

<u>Year</u>	<u>Uses</u>	<u>Source</u>
1928	HBerkeley Clyde C Pearl chiro	R.L. Polk and Co of California

WASHINGTON DR R203

1121 WASHINGTON DR R203

<u>Year</u>	<u>Uses</u>	<u>Source</u>
1928	Kiesslins B F & Son B F and B W publr	R.L. Polk and Co of California

WASHINGTON DR R211

1121 WASHINGTON DR R211

<u>Year</u>	<u>Uses</u>	<u>Source</u>
1928	h Geo E Etta L phys	R.L. Polk and Co of California

WASHINGTON DR R213

1121 WASHINGTON DR R213

<u>Year</u>	<u>Uses</u>	<u>Source</u>
1928	Borne Alf J wtchmk R	R.L. Polk and Co of California

WASHINGTON DR R233

1121 WASHINGTON DR R233

<u>Year</u>	<u>Uses</u>	<u>Source</u>
1928	Lenord Robt real est	R.L. Polk and Co of California

WASHINGTON DR R342

1121 WASHINGTON DR R342

<u>Year</u>	<u>Uses</u>	<u>Source</u>
1928	S P R S I Mrs M A S Lemos sec Leopoldina Rodrigues treas	R.L. Polk and Co of California

FINDINGS

WASHINGTON DR R352

1121 WASHINGTON DR R352

<u>Year</u>	<u>Uses</u>	<u>Source</u>
1928	40th Julius L Delma A notary public and sec Maccabees	R.L. Polk and Co of California

WASHINGTON ST

1001 WASHINGTON ST

<u>Year</u>	<u>Uses</u>	<u>Source</u>
1967	BELLAK ERNST LEATHER GOODS	R. L. Polk & Co.
	CANTOR HARRY PRODUCE	R. L. Polk & Co.
	CHURRAS DONUT SHOP	R. L. Polk & Co.
	DE JULIOS HAIRGOODS	R. L. Polk & Co.
	FLOYDS LUNCH	R. L. Polk & Co.
	SWANS DEPARTMENT STORE	R. L. Polk & Co.
	MIMIS POULTRY CO	R. L. Polk & Co.
	REIDS RECORD TV	R. L. Polk & Co.
	SILVER SAM DELICATESSEN	R. L. Polk & Co.
	SWANS CLEANERS	R. L. Polk & Co.
	LEWIS DRIED FRUIT	R. L. Polk & Co.

1010 WASHINGTON ST

<u>Year</u>	<u>Uses</u>	<u>Source</u>
1962	Tenth Street Mens Store T S S Tenth Street Str	Pacific Telephone
	Cherin Theo T S S Tenth Street Str	Pacific Telephone
	T S S Tenth Street Store	Pacific Telephone
1943	Tenth Street Store J H and T M Cherin mens furngs	R. L. Polk & Co.

1011 WASHINGTON ST

<u>Year</u>	<u>Uses</u>	<u>Source</u>
1962	De Monte E	Pacific Telephone

1015 WASHINGTON ST

<u>Year</u>	<u>Uses</u>	<u>Source</u>
1967	VACANT	R. L. Polk & Co.

FINDINGS

1018 WASHINGTON ST

<u>Year</u>	<u>Uses</u>	<u>Source</u>
1962	Blake Hotel	Pacific Telephone
	Leonhardt Louise	Pacific Telephone
1943	Adams Saml E mech r	R. L. Polk & Co.
	Baxter Geo M pntr r	R. L. Polk & Co.
	Boismoreau Leon J mgr St James Hotel h	R. L. Polk & Co.
	Chronis Geo waiter h	R. L. Polk & Co.
	Ayala Herman mech r	R. L. Polk & Co.
	St James Hotel	R. L. Polk & Co.
	Rutishauser Wm F mech r	R. L. Polk & Co.
	REID Harry C mech r	R. L. Polk & Co.
	Mourie Madge Mrs r	R. L. Polk & Co.
	Montana Edw mech r	R. L. Polk & Co.
	Miller Thos mech r	R. L. Polk & Co.
	HUTCHINSON Eber pntr r	R. L. Polk & Co.
	Hormstrom Geo cbtmkr r	R. L. Polk & Co.
	GIBBONS Paul electn r	R. L. Polk & Co.
	Fuller Percy mech r	R. L. Polk & Co.
Dracos Wm cook r	R. L. Polk & Co.	
Derbfus Fred pntr r	R. L. Polk & Co.	

1022 WASHINGTON ST

<u>Year</u>	<u>Uses</u>	<u>Source</u>
1962	Capitol The clthng	Pacific Telephone

1024 WASHINGTON ST

<u>Year</u>	<u>Uses</u>	<u>Source</u>
1943	Bundock Wm S Esther meats	R. L. Polk & Co.
	Lazzarina Francis H Amy fruits	R. L. Polk & Co.
	Landowitz Jos Mary shoe repr	R. L. Polk & Co.
	White Cross Bakeries M C Beach A B Hughes	R. L. Polk & Co.
	Fuhrig Geo A Elsie delicatessen	R. L. Polk & Co.

1025 WASHINGTON ST

<u>Year</u>	<u>Uses</u>	<u>Source</u>
1943	Schwartz Herman Nettie leather gds	R. L. Polk & Co.

FINDINGS

1030 WASHINGTON ST

<u>Year</u>	<u>Uses</u>	<u>Source</u>
1962	Cannon Shoe Store	Pacific Telephone
1943	Cannon Shoe Store W A Dion mgr	R. L. Polk & Co.

1103 WASHINGTON ST

<u>Year</u>	<u>Uses</u>	<u>Source</u>
1967	STORE	R. L. Polk & Co.
	NATIONAL DOLLAR STORE DEPT	R. L. Polk & Co.
1962	National Dollar Store The	Pacific Telephone

1106 WASHINGTON ST

<u>Year</u>	<u>Uses</u>	<u>Source</u>
1967	PENNEY J C CO INC DEPT STORE	R. L. Polk & Co.
1962	Spinosi & Garzella furs	Pacific Telephone
	Oakland Store	Pacific Telephone
	Furs by Michael	Pacific Telephone
1943	stores	R. L. Polk & Co.

1111 WASHINGTON ST

<u>Year</u>	<u>Uses</u>	<u>Source</u>
1967	0 NG RALPH OPTOM	R. L. Polk & Co.
	CRESCENT CREDIT JEWELERS	R. L. Polk & Co.
1962	Ong Ralph Dr optmtrsts	Pacific Telephone
	Stores	Pacific Telephone
1943	OAKLAND TOGGERY Henri Wu Mgr Ladies and Childrens Garments and Shoes Mens Wear	R. L. Polk & Co.

1115 WASHINGTON ST

<u>Year</u>	<u>Uses</u>	<u>Source</u>
1967	WOOLWORTH F W CO	R. L. Polk & Co.
1962	Branch	Pacific Telephone
	Restaurant	Pacific Telephone
1943	Woolworth F W Co dept stores	R. L. Polk & Co.

1120 WASHINGTON ST

<u>Year</u>	<u>Uses</u>	<u>Source</u>
1967	VACANT	R. L. Polk & Co.
1962	Rosenblatt Albert H Alberts Milnry	Pacific Telephone
	Alberts Millinery	Pacific Telephone

FINDINGS

1121 WASHINGTON ST

<u>Year</u>	<u>Uses</u>	<u>Source</u>
1967	HARTFIELDS WOMENS CLO	R. L. Polk & Co.
1962	Hartfields	Pacific Telephone
1943	Argust Thos J Adelaide E chiropractor	R. L. Polk & Co.
	Orella Victor P Emelie E dentist	R. L. Polk & Co.
	Morris W Franklin chiropractor	R. L. Polk & Co.
	Kahan Harry mfg jwlr	R. L. Polk & Co.
	GREEN Chester F Ethel M phys	R. L. Polk & Co.
	Goldstein Saml H jwlr	R. L. Polk & Co.
	Favaloro Anthony Rose tailor	R. L. Polk & Co.
	Ellinger Ellwood gold broker	R. L. Polk & Co.
	CALIFORNIA MATERIAL DEALERS ASSOCIATION E C Adams	R. L. Polk & Co.
	California Graphic Arts Assn H M Hastings sec	R. L. Polk & Co.
	Borne Alf J Claire jwlr	R. L. Polk & Co.
	Blake M K Estate Co W S Robinson pres T M Robinson jr v pres	R. L. Polk & Co.
	BLAKE BLOCK BUILDING M K Blake Estate Co Owners	R. L. Polk & Co.
	BENNETTS BONDED COLLECTION SERVICE Oscar M Bennett Prop Collections Credit Counselor	R. L. Polk & Co.
	Avila Frank Wilhelmina watch repr	R. L. Polk & Co.
	Yenne & Yenne G E and Mrs G H chiropractors	R. L. Polk & Co.
	Supreme Council SPRSI	R. L. Polk & Co.
	Supreme Council UPDEDC	R. L. Polk & Co.
	U P P E C Mrs M S Pimentel sec	R. L. Polk & Co.
	Washington National Insurance Co J R Thomas dist mgr	R. L. Polk & Co.
	WHITE Ray E chiropodist	R. L. Polk & Co.
	STEELE LESTER L E Lucille Attorney at Law	R. L. Polk & Co.
	Smith Joan beauty shop	R. L. Polk & Co.

1122 WASHINGTON ST

<u>Year</u>	<u>Uses</u>	<u>Source</u>
1943	Rosenblatt Albt H Helen mlnr	R. L. Polk & Co.

FINDINGS

1124 WASHINGTON ST

<u>Year</u>	<u>Uses</u>	<u>Source</u>
1967	CANNON SHOES	R. L. Polk & Co.
1962	Oakland Luggage Co	Pacific Telephone
1943	Feltman & Curme Shoe Stores Co Inc	R. L. Polk & Co.

1127 WASHINGTON ST

<u>Year</u>	<u>Uses</u>	<u>Source</u>
1962	Galotta A P r	Pacific Telephone

1132 WASHINGTON ST

<u>Year</u>	<u>Uses</u>	<u>Source</u>
1967	LAYNE R M OPTOM	R. L. Polk & Co.

1134 WASHINGTON ST

<u>Year</u>	<u>Uses</u>	<u>Source</u>
1962	Giraud Irene	Pacific Telephone

1135 WASHINGTON ST

<u>Year</u>	<u>Uses</u>	<u>Source</u>
1962	Pestana August	Pacific Telephone

1136 WASHINGTON ST

<u>Year</u>	<u>Uses</u>	<u>Source</u>
1962	Cannon Chas	Pacific Telephone

WASHINGTON WAY

1005 WASHINGTON WAY

<u>Year</u>	<u>Uses</u>	<u>Source</u>
1925	HOTEL CRELLIN	R. L. Polk & Co. of California
1920	HOTEL CRELLIN	R. L. Polk & Co. of California
	HOLMGREN J A R	R. L. Polk & Co. of California

1007 WASHINGTON WAY

<u>Year</u>	<u>Uses</u>	<u>Source</u>
1925	MIKADO CO HAZAAR	R. L. Polk & Co. of California
1920	MIKADO CO BAZAAR	R. L. Polk & Co. of California

1008 WASHINGTON WAY

<u>Year</u>	<u>Uses</u>	<u>Source</u>
1920	SCHWARTZ L CLOTHIER	R. L. Polk & Co. of California

FINDINGS

1009 WASHINGTON WAY

<u>Year</u>	<u>Uses</u>	<u>Source</u>
1925	CHINA ELITE CO	R. L. Polk & Co. of California
1920	HING C & CO	R. L. Polk & Co. of California

1010 WASHINGTON WAY

<u>Year</u>	<u>Uses</u>	<u>Source</u>
1955	TENTH STREET STORE MEN S FURN T S S TENTH STREET STORE	The Pacific Telephone & Telegraph Co. The Pacific Telephone & Telegraph Co.
	CHERIN THEODORE TENTH STREET STORE MEN S FURNISHINGS	The Pacific Telephone & Telegraph Co.
1950	TENTH STREET STORE MEN S FURN T S S TENTH STREET STORE	The Pacific Telephone & Telegraph Co. The Pacific Telephone & Telegraph Co.
1945	TENTH STREET STORE MEN S FURN CHERIN THEODORE TENTH STREET STORE MEN S FURNISHINGS	The Pacific Telephone & Telegraph Co. The Pacific Telephone & Telegraph Co.
1938	TENTH STREET STORE MEN S FURN CHERIN THEODORE TENTH STREET STORE MEN S FURNISHINGS	Pacific Telephone Pacific Telephone

1011 WASHINGTON WAY

<u>Year</u>	<u>Uses</u>	<u>Source</u>
1955	DE MONTE E R	The Pacific Telephone & Telegraph Co.
1950	DE MIONTE E R	The Pacific Telephone & Telegraph Co.
1945	DE MONTE E R	The Pacific Telephone & Telegraph Co.
1920	CHINA ELITE CO	R. L. Polk & Co. of California

1012 WASHINGTON WAY

<u>Year</u>	<u>Uses</u>	<u>Source</u>
1920	NICKELS TLRNG CO	R. L. Polk & Co. of California

1014 WASHINGTON WAY

<u>Year</u>	<u>Uses</u>	<u>Source</u>
1925	BACHARACH P	R. L. Polk & Co. of California
1920	LUCERNE THE REALI PETE	R. L. Polk & Co. of California R. L. Polk & Co. of California

1015 WASHINGTON WAY

<u>Year</u>	<u>Uses</u>	<u>Source</u>
1925	SWAN S B	R. L. Polk & Co. of California
1920	SWAN S B	R. L. Polk & Co. of California

FINDINGS

1018 WASHINGTON WAY

<u>Year</u>	<u>Uses</u>	<u>Source</u>
1955	LEONHARDT LOUISE R BLAKE HOTEL	The Pacific Telephone & Telegraph Co. The Pacific Telephone & Telegraph Co.
1950	LEONHARDT LOUISE R BLAKE HOTEL	The Pacific Telephone & Telegraph Co. The Pacific Telephone & Telegraph Co.
1945	BOISMOREAU LEON R	The Pacific Telephone & Telegraph Co.
1938	EMMONS E MRS R	Pacific Telephone
1928	Besse Fred Alice mgr New St James Hotel H h Wm barber R R Damianakes Gus rest R vale St James Hotel Fred Besse mg R	R.L. Polk and Co of California R.L. Polk and Co of California R.L. Polk and Co of California R.L. Polk and Co of California R.L. Polk and Co of California
1925	ST JAMES HOTEL HOTEL ST JAMES	R. L. Polk & Co. of California R. L. Polk & Co. of California

1021 WASHINGTON WAY

<u>Year</u>	<u>Uses</u>	<u>Source</u>
1928	h Geo H Guro I marine eng H	R.L. Polk and Co of California

1022 WASHINGTON WAY

<u>Year</u>	<u>Uses</u>	<u>Source</u>
1955	CAPITOL THE CLTHNG	The Pacific Telephone & Telegraph Co.
1938	BRANT SHOE CO LTD	Pacific Telephone

1024 WASHINGTON WAY

<u>Year</u>	<u>Uses</u>	<u>Source</u>
1928	Grossman Abr L Josephine ladies ready to wea R	R.L. Polk and Co of California
1925	SIMINOFF D CLOAKS	R. L. Polk & Co. of California
1920	SIMINOFF D CLOAKS	R. L. Polk & Co. of California

1026 WASHINGTON WAY

<u>Year</u>	<u>Uses</u>	<u>Source</u>
1955	OAKLAND LUGGAGE CO	The Pacific Telephone & Telegraph Co.
1950	OALLAND LUGGAGE CO	The Pacific Telephone & Telegraph Co.
1928	Tipphoff Market C C and Salvador Contando	R.L. Polk and Co of California
1925	LIBERTY MARKET COX W J	R. L. Polk & Co. of California R. L. Polk & Co. of California
1920	LIBERTY MARKET	R. L. Polk & Co. of California

FINDINGS

<u>Year</u>	<u>Uses</u>	<u>Source</u>
1920	COX W J	R. L. Polk & Co. of California

1027 WASHINGTON WAY

<u>Year</u>	<u>Uses</u>	<u>Source</u>
1991	Guerrero Rose L	PACIFIC BELL WHITE PAGES
	Guerrero Rose	PACIFIC BELL WHITE PAGES

1028 WASHINGTON WAY

<u>Year</u>	<u>Uses</u>	<u>Source</u>
1925	LOWE GEO F & CO	R. L. Polk & Co. of California
1920	LOWE GEO F & CO	R. L. Polk & Co. of California

1030 WASHINGTON WAY

<u>Year</u>	<u>Uses</u>	<u>Source</u>
1955	CANNON SHOE STORE	The Pacific Telephone & Telegraph Co.
1950	CANNON SHOE STORE	The Pacific Telephone & Telegraph Co.
1938	WEINSTEIN I DEPT STORE	Pacific Telephone

1101 WASHINGTON WAY

<u>Year</u>	<u>Uses</u>	<u>Source</u>
1928	Shoong Joe Co Inc National Dollar Store A Lowe local mg R	R.L. Polk and Co of California

1103 WASHINGTON WAY

<u>Year</u>	<u>Uses</u>	<u>Source</u>
1955	NATIONAL DOLLAR STORE THE	The Pacific Telephone & Telegraph Co.
1950	NATIONAL DOLLAR STORE THE	The Pacific Telephone & Telegraph Co.
1938	NATIONAL DOLLAR STORE THE	Pacific Telephone
1925	SHOONG J CO INC	R. L. Polk & Co. of California
	CHINA TOGGERY THE	R. L. Polk & Co. of California

1106 WASHINGTON WAY

<u>Year</u>	<u>Uses</u>	<u>Source</u>
1955	PENNEY J C CO INC	The Pacific Telephone & Telegraph Co.
1945	PENNEY J C CO INC	The Pacific Telephone & Telegraph Co.
1938	PENNEY J C CO INC	Pacific Telephone
1925	SUTHERLAND A INC GROCS & DLCTSN	R. L. Polk & Co. of California
1920	SUTHERLAND A INC GROCS & DLCTSN	R. L. Polk & Co. of California

FINDINGS

1107 WASHINGTON WAY

<u>Year</u>	<u>Uses</u>	<u>Source</u>
1950	CAPPELANANN J C R	The Pacific Telephone & Telegraph Co.
1938	CAPPELMANN J C R	Pacific Telephone

1109 WASHINGTON WAY

<u>Year</u>	<u>Uses</u>	<u>Source</u>
1991	Office	PACIFIC BELL WHITE PAGES

1110 WASHINGTON WAY

<u>Year</u>	<u>Uses</u>	<u>Source</u>
1925	GUARANTEE SHOE CO	R. L. Polk & Co. of California
1920	WALKER SHOE STORE	R. L. Polk & Co. of California

1111 WASHINGTON WAY

<u>Year</u>	<u>Uses</u>	<u>Source</u>
1950	OAKLAND TOGGERY THE	The Pacific Telephone & Telegraph Co.
1945	OAKLAND TOGGERY THE	The Pacific Telephone & Telegraph Co.
1928	Wu Henry mgr Okin Toggery R ~1111 Woolworth P W Co	R.L. Polk and Co of California R.L. Polk and Co of California R.L. Polk and Co of California
1925	SO L & CO	R. L. Polk & Co. of California
1920	L SO & CO	R. L. Polk & Co. of California

1112 WASHINGTON WAY

<u>Year</u>	<u>Uses</u>	<u>Source</u>
1928	Wonder The Elias Downer womens wea r	R.L. Polk and Co of California

1114 WASHINGTON WAY

<u>Year</u>	<u>Uses</u>	<u>Source</u>
1928	Berkeley Shoe Store Pa ul Tieburg	R.L. Polk and Co of California
1925	RELIABLE SHOE CO	R. L. Polk & Co. of California

1115 WASHINGTON WAY

<u>Year</u>	<u>Uses</u>	<u>Source</u>
1955	WOOLWORTH F W CO 5-10-15C STORES	The Pacific Telephone & Telegraph Co.
	WOOLWORTH F W CO 5-10-15C STORES	The Pacific Telephone & Telegraph Co.
1950	WOOLWORTH F W CO	The Pacific Telephone & Telegraph Co.
1945	WOOLWORTH F W CO 5-10-15C STORES	The Pacific Telephone & Telegraph Co.

FINDINGS

<u>Year</u>	<u>Uses</u>	<u>Source</u>
1938	WOOLWORTH F W CO 5-10-15C STORES	Pacific Telephone
1925	WOOLWORTH F W CO 5-10 15C STORES	R. L. Polk & Co. of California

1116 WASHINGTON WAY

<u>Year</u>	<u>Uses</u>	<u>Source</u>
1945	HALL JACK R R	The Pacific Telephone & Telegraph Co.
1925	ARCADE MARKET	R. L. Polk & Co. of California
	CRANE FRED H R	R. L. Polk & Co. of California

1118 WASHINGTON WAY

<u>Year</u>	<u>Uses</u>	<u>Source</u>
1925	KAKURES & CO FRUITS	R. L. Polk & Co. of California

1120 WASHINGTON WAY

<u>Year</u>	<u>Uses</u>	<u>Source</u>
1955	ALBERT S MILLINERY	The Pacific Telephone & Telegraph Co.
1945	ALBERT S MILLINERY	The Pacific Telephone & Telegraph Co.
1928	Feltman & Curme H H Dutch br msr shoes	R.L. Polk and Co of California
1925	FELTMAN & CURME SHOE STORES CO	R. L. Polk & Co. of California
1920	JENSEN L CO CROCKERY & HOUSEHOLD GOODS	R. L. Polk & Co. of California

1121 WASHINGTON WAY

<u>Year</u>	<u>Uses</u>	<u>Source</u>
1945	ADAMS EDW C CALIFORNIA MATERIAL DEALERS ASSN	The Pacific Telephone & Telegraph Co.
	AVILA F WATCHMKR	The Pacific Telephone & Telegraph Co.
	BLAKE BLOCK BLDG	The Pacific Telephone & Telegraph Co.
	BORNE AL JEWELRY & WATCHMAKING	The Pacific Telephone & Telegraph Co.
	BRENNAN J P INS	The Pacific Telephone & Telegraph Co.
	CALIF MATERIAL DEALERS ASSN	The Pacific Telephone & Telegraph Co.
	ELLINGER E JWLR	The Pacific Telephone & Telegraph Co.
	FAVALORO A TAILOR	The Pacific Telephone & Telegraph Co.
	GOLDSTEIN S H WEST COAST JEWELRY CO	The Pacific Telephone & Telegraph Co.
	KAHAN HARRY JWLR	The Pacific Telephone & Telegraph Co.
	MUSSO ANGELO DIAMND SETTER	The Pacific Telephone & Telegraph Co.
	ORELLA V P DR	The Pacific Telephone & Telegraph Co.

FINDINGS

<u>Year</u>	<u>Uses</u>	<u>Source</u>
1945	PRECIOUS METALS CO SEE ELLINGER E JWLR	The Pacific Telephone & Telegraph Co.
	REEVES R E	The Pacific Telephone & Telegraph Co.
	SMITH C C COL OFC	The Pacific Telephone & Telegraph Co.
	SPENCER CORSETIERE	The Pacific Telephone & Telegraph Co.
	STEELE J A WITH L L STEELE ATTY	The Pacific Telephone & Telegraph Co.
	STEELE L L ATTY	The Pacific Telephone & Telegraph Co.
	U P C SOCIETY	The Pacific Telephone & Telegraph Co.
	WHITE RAY E CHIROPDIST	The Pacific Telephone & Telegraph Co.
1938	YENNE & YENNE CHIRPRCTRS	The Pacific Telephone & Telegraph Co.
	ARON A JEWELER	Pacific Telephone
	AVILA F WATCHMAKER	Pacific Telephone
	BLAKE BLOCK BLDG	Pacific Telephone
	BORNE AL JEWELRY & WATCHMAKING	Pacific Telephone
	BROTHERHOOD OF RAILWAY & STEAMSHIP CLERKS OAKLAND LODGE NO 802	Pacific Telephone
	DOYLE JAMES H UNION LABEL LEAGUE	Pacific Telephone
	ELLINGER ELLWOOD	Pacific Telephone
	FAVALORO A TAILOR	Pacific Telephone
	GOLDSTEIN S H WEST COAST JEWELRY CO	Pacific Telephone
	KIESSLING PUBLISHING CO	Pacific Telephone
	KLEEMAN G E SR DR	Pacific Telephone
	KOEVARY GUSTAV MEDICAL ELECTRICITY	Pacific Telephone
	MITCHELL W H T DIAMOND SETTER	Pacific Telephone
	MOORE WALTON N DRY GOODS CO	Pacific Telephone
	ORELLA V P DR	Pacific Telephone
	PRECIOUS METALS CO OLD GOLD	Pacific Telephone
	SCOVENA L R	Pacific Telephone
	SMITH C C COL OFC	Pacific Telephone
	U P C SOCIETY	Pacific Telephone
UNION LABEL LEAGUE	Pacific Telephone	
WEST COAST JEWELRY CO	Pacific Telephone	
1933	BLAKE BLOCK M K BLAKE ESTATE CO OWNERS	R. L. Polk & Co.
	COLLIER P F & SON DISTRIBUTING CORP R J DARLING MGR PUBLISHERS	R. L. Polk & Co.
	U P P C E	R. L. Polk & Co.

FINDINGS

<u>Year</u>	<u>Uses</u>	<u>Source</u>
1928	BLAKE BLOCK M K Blake Estate Co Owners	R.L. Polk and Co of California
	COLLIER P F & SON A W Glennon Local Mgr Publishers	R.L. Polk and Co of California
	~1121	R.L. Polk and Co of California
	Doremus John A Amy slsmn	R.L. Polk and Co of California
	PARKEB MABEL Principal Parker Goddard Secretarial School Room 361	R.L. Polk and Co of California
1925	ARBOGAST F L OFFICE	R. L. Polk & Co. of California
	DODSON DR J W	R. L. Polk & Co. of California
	MARTIN B P	R. L. Polk & Co. of California
	MOORE WALTON N DRY GOODS CO	R. L. Polk & Co. of California
	NESBITT NORMAN H	R. L. Polk & Co. of California
	ORELLA DR V P	R. L. Polk & Co. of California
	PAVESE JOE R	R. L. Polk & Co. of California
	PERRAULT DR J T	R. L. Polk & Co. of California
	RAE JAMES F	R. L. Polk & Co. of California
	SMITH COL C C OFC	R. L. Polk & Co. of California
	STEWART DR GEO H	R. L. Polk & Co. of California
1920	BRINSTAD C W	R. L. Polk & Co. of California
	ILSEN F G OAKLAND SHORTHAND INST	R. L. Polk & Co. of California
	JUDSON WALTER H INDSTR L ENGR	R. L. Polk & Co. of California
	ORELLA V P DENTIST	R. L. Polk & Co. of California
	PAVESE JOE R	R. L. Polk & Co. of California
	STEWART DR GEO H	R. L. Polk & Co. of California

1124 WASHINGTON WAY

<u>Year</u>	<u>Uses</u>	<u>Source</u>
1945	FELTMAN & CURME SHOE STORES CO	The Pacific Telephone & Telegraph Co.
1938	FELTMAN & CURME SHOE STORES CO	Pacific Telephone
1925	HERSH S MILLINERY	R. L. Polk & Co. of California
	HERSH BENJ	R. L. Polk & Co. of California
1920	SUN ON & CO	R. L. Polk & Co. of California

1127 WASHINGTON WAY

<u>Year</u>	<u>Uses</u>	<u>Source</u>
1955	GALOTTA A P R	The Pacific Telephone & Telegraph Co.
1945	GALOTTA A P R	The Pacific Telephone & Telegraph Co.
1938	PERRY VINCENT R	Pacific Telephone
1925	PERRY VINCENT R	R. L. Polk & Co. of California

FINDINGS

1131 WASHINGTON WAY

<u>Year</u>	<u>Uses</u>	<u>Source</u>
1955	BLAKE M K ESTATE CO	The Pacific Telephone & Telegraph Co.
	MOSCA A	The Pacific Telephone & Telegraph Co.
1950	MOSCA A R	The Pacific Telephone & Telegraph Co.
1945	MOSCA A R	The Pacific Telephone & Telegraph Co.
1938	MOSCA A R	Pacific Telephone

1132 WASHINGTON WAY

<u>Year</u>	<u>Uses</u>	<u>Source</u>
1928	OSGOOD BROS Mrs F S and Mrs E R Osgood Druggists	R.L. Polk and Co of California
	~1132	R.L. Polk and Co of California

1134 WASHINGTON WAY

<u>Year</u>	<u>Uses</u>	<u>Source</u>
1991	Samaha Edw	PACIFIC BELL WHITE PAGES
1955	GIRAUD IRENE R	The Pacific Telephone & Telegraph Co.

1135 WASHINGTON WAY

<u>Year</u>	<u>Uses</u>	<u>Source</u>
1955	PESTANA AUGUST R	The Pacific Telephone & Telegraph Co.

1136 WASHINGTON WAY

<u>Year</u>	<u>Uses</u>	<u>Source</u>
1955	CANNON CHAS R	The Pacific Telephone & Telegraph Co.
1950	CANNON CHAS R	The Pacific Telephone & Telegraph Co.
1938	CUSIC H R R	Pacific Telephone
	VAN NEST A F R	Pacific Telephone
	DUNN JAMES H R	Pacific Telephone

WASHINGTON WY R231

1121 WASHINGTON WY R231

<u>Year</u>	<u>Uses</u>	<u>Source</u>
1928	2226 County Anti Vivisection Society Fred A Coy sec Mrs L T Hatch treas	R.L. Polk and Co of California

FINDINGS

WASHINGTON WY R341

1121 WASHINGTON WY R341

<u>Year</u>	<u>Uses</u>	<u>Source</u>
1928	Starrett Danville W Mary T write R	R.L. Polk and Co of California

FINDINGS

TARGET PROPERTY: ADDRESS NOT IDENTIFIED IN RESEARCH SOURCE

The following Target Property addresses were researched for this report, and the addresses were not identified in the research source.

Address Researched

752 San Pablo Avenue

Address Not Identified in Research Source

2002, 1993, 1984, 1982, 1979, 1976, 1973, 1967, 1965, 1960, 1959, 1956, 1954, 1951, 1950, 1946, 1945, 1943, 1940, 1938, 1933, 1932, 1928, 1926, 1920

ADJOINING PROPERTY: ADDRESSES NOT IDENTIFIED IN RESEARCH SOURCE

The following Adjoining Property addresses were researched for this report, and the addresses were not identified in research source.

Address Researched

1000 CASTRO

Address Not Identified in Research Source

2006, 2000, 1996, 1993, 1992, 1991, 1984, 1982, 1979, 1976, 1975, 1973, 1970, 1967, 1965, 1962, 1960, 1956, 1955, 1954, 1951, 1950, 1946, 1945, 1943, 1940, 1938, 1933, 1932, 1928, 1926, 1925, 1920

1000 CASTRO ST

2006, 2002, 2000, 1996, 1993, 1992, 1991, 1986, 1984, 1982, 1980, 1979, 1976, 1975, 1973, 1967, 1960, 1959, 1956, 1954, 1951, 1950, 1946, 1945, 1943, 1940, 1938, 1933, 1932, 1928, 1926, 1925, 1920

1000 WASHINGTON AVE

2002, 1993, 1984, 1982, 1979, 1976, 1975, 1973, 1967, 1965, 1962, 1960, 1959, 1956, 1955, 1954, 1951, 1950, 1946, 1945, 1943, 1940, 1938, 1933, 1932, 1928, 1926, 1925, 1920

1001 WASHINGTON ST

2006, 2002, 2000, 1996, 1993, 1992, 1991, 1986, 1984, 1982, 1980, 1979, 1976, 1975, 1973, 1970, 1965, 1962, 1960, 1959, 1956, 1955, 1954, 1951, 1950, 1946, 1945, 1943, 1940, 1938, 1933, 1932, 1928, 1926, 1925, 1920

1002 KAINS AVE

2002, 2000, 1996, 1993, 1984, 1982, 1980, 1979, 1976, 1975, 1973, 1970, 1967, 1965, 1960, 1959, 1956, 1954, 1951, 1946, 1943, 1940, 1938, 1933, 1932, 1928, 1926, 1925, 1920

1003 CASTRO ST

2002, 2000, 1996, 1993, 1992, 1991, 1986, 1984, 1982, 1980, 1979, 1976, 1975, 1973, 1967, 1965, 1960, 1959, 1956, 1954, 1951, 1946, 1945, 1943, 1940, 1938, 1933, 1932, 1928, 1926, 1925, 1920

1004 KAINS AVE

2006, 2002, 2000, 1996, 1993, 1992, 1991, 1984, 1982, 1980, 1979, 1976, 1973, 1967, 1965, 1960, 1959, 1956, 1954, 1951, 1950, 1946, 1943, 1940, 1938, 1933, 1932, 1928, 1926, 1925, 1920

1005 CASTRO

2006, 2000, 1996, 1993, 1992, 1991, 1984, 1982, 1979, 1976, 1975, 1973, 1970, 1967, 1965, 1962, 1960, 1956, 1955, 1954, 1951, 1950, 1946, 1945, 1943, 1940, 1938, 1933, 1932, 1928, 1926, 1925, 1920

1005 CASTRO ST

2002, 2000, 1996, 1993, 1992, 1991, 1984, 1982, 1980, 1979, 1976, 1973, 1967, 1960, 1959, 1956, 1954, 1951, 1946, 1945, 1940, 1938, 1933, 1932, 1926, 1925, 1920

1005 WASHINGTON WAY

2006, 2002, 2000, 1996, 1993, 1992, 1991, 1986, 1984, 1982, 1980, 1979, 1976, 1975, 1973, 1970, 1967, 1965, 1962, 1960, 1959, 1956, 1955, 1954, 1951, 1950, 1946, 1945, 1943, 1940, 1938, 1933, 1932, 1928, 1926

1007 CASTRO ST

2006, 2002, 2000, 1996, 1993, 1992, 1991, 1986, 1984, 1982, 1980, 1979, 1976, 1975, 1973, 1970, 1967, 1965, 1962, 1960, 1959, 1956, 1955, 1954, 1951, 1950, 1946, 1945, 1940, 1938, 1932, 1928, 1926, 1925, 1920

FINDINGS

<u>Address Researched</u>	<u>Address Not Identified in Research Source</u>
1007 WASHINGTON WAY	2006, 2002, 2000, 1996, 1993, 1992, 1991, 1986, 1984, 1982, 1980, 1979, 1976, 1975, 1973, 1970, 1967, 1965, 1962, 1960, 1959, 1956, 1955, 1954, 1951, 1950, 1946, 1945, 1943, 1940, 1938, 1933, 1932, 1928, 1926
1008 KAINS AVE	2002, 1993, 1984, 1982, 1979, 1976, 1975, 1973, 1970, 1967, 1965, 1960, 1959, 1956, 1955, 1954, 1951, 1950, 1946, 1943, 1940, 1938, 1933, 1932, 1928, 1926, 1925, 1920
1008 WASHINGTON WAY	2006, 2002, 2000, 1996, 1993, 1992, 1991, 1986, 1984, 1982, 1980, 1979, 1976, 1975, 1973, 1970, 1967, 1965, 1962, 1960, 1959, 1956, 1955, 1954, 1951, 1950, 1946, 1945, 1943, 1940, 1938, 1933, 1932, 1928, 1926, 1925
1009 CASTRO ST	2006, 2002, 2000, 1996, 1993, 1992, 1991, 1986, 1984, 1982, 1980, 1979, 1976, 1975, 1973, 1970, 1967, 1965, 1962, 1960, 1959, 1956, 1954, 1951, 1950, 1946, 1945, 1940, 1938, 1932, 1926, 1925, 1920
1009 KAINS AVE	2002, 1993, 1984, 1982, 1979, 1976, 1973, 1967, 1965, 1960, 1959, 1956, 1954, 1951, 1946, 1943, 1940, 1933, 1932, 1928, 1926, 1925, 1920
1009 WASHINGTON WAY	2006, 2002, 2000, 1996, 1993, 1992, 1991, 1986, 1984, 1982, 1980, 1979, 1976, 1975, 1973, 1970, 1967, 1965, 1962, 1960, 1959, 1956, 1955, 1954, 1951, 1950, 1946, 1945, 1943, 1940, 1938, 1933, 1932, 1928, 1926
1010 KAINS AVE	2002, 2000, 1996, 1993, 1992, 1991, 1986, 1984, 1982, 1980, 1979, 1976, 1975, 1973, 1967, 1965, 1960, 1959, 1956, 1954, 1951, 1946, 1943, 1940, 1932, 1928, 1926, 1925, 1920
1010 WASHINGTON CT	2006, 2002, 2000, 1996, 1993, 1992, 1991, 1986, 1984, 1982, 1980, 1979, 1976, 1975, 1973, 1970, 1967, 1965, 1962, 1960, 1959, 1956, 1955, 1954, 1951, 1946, 1945, 1943, 1940, 1938, 1933, 1932, 1928, 1926, 1925, 1920
1010 WASHINGTON ST	2006, 2002, 2000, 1996, 1993, 1992, 1991, 1986, 1984, 1982, 1980, 1979, 1976, 1975, 1973, 1970, 1967, 1965, 1960, 1959, 1956, 1955, 1954, 1951, 1950, 1946, 1945, 1940, 1938, 1933, 1932, 1928, 1926, 1925, 1920
1010 WASHINGTON WAY	2006, 2002, 2000, 1996, 1993, 1992, 1991, 1986, 1984, 1982, 1980, 1979, 1976, 1975, 1973, 1970, 1967, 1965, 1962, 1960, 1959, 1956, 1954, 1951, 1946, 1943, 1940, 1933, 1932, 1928, 1926, 1925, 1920
1011 WASHINGTON AVE	2002, 2000, 1996, 1993, 1992, 1991, 1986, 1984, 1982, 1979, 1976, 1975, 1973, 1967, 1965, 1962, 1960, 1959, 1956, 1955, 1954, 1951, 1950, 1946, 1945, 1943, 1940, 1938, 1933, 1932, 1928, 1926, 1925, 1920
1011 WASHINGTON ST	2006, 2002, 2000, 1996, 1993, 1992, 1991, 1986, 1984, 1982, 1980, 1979, 1976, 1975, 1973, 1970, 1967, 1965, 1960, 1959, 1956, 1955, 1954, 1951, 1950, 1946, 1945, 1943, 1940, 1938, 1933, 1932, 1928, 1926, 1925, 1920
1011 WASHINGTON WAY	2006, 2002, 2000, 1996, 1993, 1992, 1991, 1986, 1984, 1982, 1980, 1979, 1976, 1975, 1973, 1970, 1967, 1965, 1962, 1960, 1959, 1956, 1954, 1951, 1946, 1943, 1940, 1938, 1933, 1932, 1928, 1926, 1925
1012 KAINS AVE	2002, 2000, 1996, 1993, 1992, 1991, 1986, 1984, 1982, 1980, 1979, 1976, 1975, 1973, 1970, 1967, 1965, 1962, 1960, 1959, 1956, 1955, 1954, 1951, 1950, 1946, 1945, 1943, 1940, 1938, 1933, 1932, 1928, 1926, 1925, 1920
1012 WASHINGTON WAY	2006, 2002, 2000, 1996, 1993, 1992, 1991, 1986, 1984, 1982, 1980, 1979, 1976, 1975, 1973, 1970, 1967, 1965, 1962, 1960, 1959, 1956, 1955, 1954, 1951, 1950, 1946, 1945, 1943, 1940, 1938, 1933, 1932, 1928, 1926, 1925
1013 KAINS AVE	2002, 1996, 1993, 1984, 1982, 1979, 1976, 1975, 1973, 1967, 1965, 1962, 1960, 1959, 1956, 1954, 1951, 1950, 1946, 1945, 1943, 1940, 1938, 1933, 1932, 1928, 1926, 1925, 1920
1014 CASTRO	2006, 2002, 2000, 1996, 1993, 1992, 1984, 1982, 1979, 1976, 1975, 1973, 1970, 1967, 1965, 1962, 1960, 1959, 1956, 1955, 1954, 1951, 1950, 1946, 1945, 1943, 1940, 1938, 1933, 1932, 1928, 1926, 1925, 1920

FINDINGS

<u>Address Researched</u>	<u>Address Not Identified in Research Source</u>
1014 CASTRO ST	2006, 2002, 2000, 1996, 1993, 1992, 1991, 1986, 1984, 1982, 1980, 1979, 1976, 1975, 1973, 1967, 1965, 1962, 1960, 1959, 1956, 1955, 1954, 1951, 1950, 1946, 1945, 1940, 1938, 1932, 1926, 1920
1014 KAINS AVE	2002, 1996, 1993, 1992, 1991, 1986, 1984, 1982, 1979, 1976, 1975, 1973, 1967, 1965, 1960, 1959, 1956, 1954, 1951, 1946, 1945, 1943, 1940, 1938, 1933, 1932, 1928, 1926, 1925, 1920
1014 WASHINGTON AVE	2006, 2002, 2000, 1996, 1993, 1992, 1991, 1986, 1984, 1982, 1980, 1979, 1976, 1975, 1973, 1970, 1967, 1965, 1962, 1960, 1959, 1956, 1955, 1954, 1951, 1950, 1946, 1945, 1943, 1940, 1938, 1933, 1932, 1926, 1925, 1920
1014 WASHINGTON WAY	2006, 2002, 2000, 1996, 1993, 1992, 1991, 1986, 1984, 1982, 1980, 1979, 1976, 1975, 1973, 1970, 1967, 1965, 1962, 1960, 1959, 1956, 1955, 1954, 1951, 1950, 1946, 1945, 1943, 1940, 1938, 1933, 1932, 1928, 1926
1015 KAINS AVE	2002, 2000, 1996, 1993, 1992, 1991, 1986, 1984, 1982, 1979, 1976, 1975, 1973, 1970, 1967, 1965, 1960, 1959, 1956, 1954, 1951, 1950, 1946, 1945, 1943, 1940, 1938, 1933, 1932, 1928, 1926, 1925, 1920
1015 WASHINGTON ST	2006, 2002, 2000, 1996, 1993, 1992, 1991, 1986, 1984, 1982, 1980, 1979, 1976, 1975, 1973, 1970, 1965, 1962, 1960, 1959, 1956, 1955, 1954, 1951, 1950, 1946, 1945, 1943, 1940, 1938, 1933, 1932, 1928, 1926, 1925, 1920
1015 WASHINGTON WAY	2006, 2002, 2000, 1996, 1993, 1992, 1991, 1986, 1984, 1982, 1980, 1979, 1976, 1975, 1973, 1970, 1967, 1965, 1962, 1960, 1959, 1956, 1955, 1954, 1951, 1950, 1946, 1945, 1943, 1940, 1938, 1933, 1932, 1928, 1926
1016 CASTRO	2006, 2002, 2000, 1996, 1993, 1992, 1984, 1982, 1980, 1979, 1976, 1975, 1973, 1970, 1967, 1965, 1962, 1960, 1959, 1956, 1955, 1954, 1951, 1950, 1946, 1945, 1943, 1940, 1938, 1933, 1932, 1928, 1926, 1925, 1920
1016 CASTRO ST	2006, 2002, 2000, 1996, 1993, 1992, 1991, 1984, 1982, 1980, 1979, 1976, 1975, 1973, 1967, 1965, 1960, 1959, 1956, 1954, 1951, 1946, 1940, 1932, 1926
1016 KAINS AVE	2002, 2000, 1996, 1993, 1992, 1986, 1984, 1982, 1979, 1976, 1975, 1973, 1967, 1965, 1960, 1959, 1956, 1954, 1951, 1946, 1945, 1943, 1940, 1938, 1933, 1932, 1928, 1926, 1925, 1920
1017 CASTRO ST	2006, 2002, 2000, 1996, 1993, 1992, 1991, 1986, 1984, 1982, 1980, 1979, 1976, 1975, 1973, 1970, 1965, 1960, 1959, 1956, 1955, 1954, 1951, 1950, 1946, 1945, 1940, 1938, 1932, 1926, 1920
1017 KAINS AVE	2002, 1993, 1984, 1982, 1979, 1976, 1973, 1967, 1965, 1962, 1960, 1959, 1956, 1954, 1951, 1946, 1943, 1940, 1933, 1932, 1928, 1926
1018 KAINS AVE	2002, 2000, 1996, 1993, 1992, 1991, 1984, 1982, 1980, 1979, 1976, 1973, 1967, 1965, 1960, 1959, 1956, 1955, 1954, 1951, 1946, 1945, 1943, 1940, 1938, 1933, 1932, 1928, 1926, 1925, 1920
1018 WASHINGTON CT	2006, 2002, 2000, 1996, 1993, 1992, 1991, 1986, 1984, 1982, 1980, 1979, 1976, 1975, 1973, 1970, 1967, 1965, 1962, 1960, 1959, 1956, 1954, 1951, 1950, 1946, 1945, 1943, 1940, 1938, 1933, 1932, 1928, 1926, 1925, 1920
1018 WASHINGTON ST	2006, 2002, 2000, 1996, 1993, 1992, 1991, 1986, 1984, 1982, 1980, 1979, 1976, 1975, 1973, 1970, 1967, 1965, 1960, 1959, 1956, 1955, 1954, 1951, 1950, 1946, 1945, 1940, 1938, 1933, 1932, 1928, 1926, 1925, 1920
1018 WASHINGTON WAY	2006, 2002, 2000, 1996, 1993, 1992, 1991, 1986, 1984, 1982, 1980, 1979, 1976, 1975, 1973, 1970, 1967, 1965, 1962, 1960, 1959, 1956, 1954, 1951, 1946, 1943, 1940, 1933, 1932, 1926, 1920
1019 CASTRO ST	2006, 2002, 2000, 1996, 1993, 1992, 1991, 1986, 1984, 1982, 1980, 1979, 1976, 1975, 1973, 1970, 1965, 1962, 1960, 1959, 1956, 1955, 1954, 1951, 1946, 1940, 1932, 1926
1020 WASHINGTON AVE	2002, 1993, 1984, 1982, 1979, 1976, 1973, 1967, 1965, 1960, 1959, 1956, 1954, 1951, 1950, 1946, 1945, 1943, 1940, 1938, 1933, 1932, 1928, 1926, 1925, 1920

FINDINGS

<u>Address Researched</u>	<u>Address Not Identified in Research Source</u>
1021 CASTRO ST	2006, 2002, 2000, 1996, 1993, 1992, 1991, 1986, 1984, 1982, 1980, 1979, 1976, 1975, 1973, 1970, 1965, 1960, 1959, 1956, 1955, 1954, 1951, 1950, 1946, 1945, 1940, 1938, 1932, 1928, 1926, 1925, 1920
1021 KAINS AVE	2006, 2002, 2000, 1996, 1993, 1992, 1991, 1986, 1984, 1982, 1980, 1979, 1976, 1975, 1973, 1970, 1967, 1965, 1960, 1959, 1956, 1954, 1951, 1950, 1946, 1943, 1940, 1938, 1933, 1932, 1928, 1926, 1925, 1920
1021 WASHINGTON AVE	2002, 1993, 1984, 1982, 1979, 1976, 1973, 1967, 1965, 1960, 1959, 1956, 1954, 1951, 1946, 1945, 1943, 1940, 1938, 1933, 1932, 1928, 1926, 1925, 1920
1021 WASHINGTON WAY	2006, 2002, 2000, 1996, 1993, 1992, 1991, 1986, 1984, 1982, 1980, 1979, 1976, 1975, 1973, 1970, 1967, 1965, 1962, 1960, 1959, 1956, 1955, 1954, 1951, 1950, 1946, 1945, 1943, 1940, 1938, 1933, 1932, 1926, 1925, 1920
1022 KAINS AVE	2002, 2000, 1996, 1993, 1992, 1991, 1984, 1982, 1980, 1979, 1976, 1975, 1973, 1967, 1965, 1960, 1959, 1956, 1954, 1951, 1946, 1945, 1943, 1940, 1933, 1932, 1928, 1926, 1925, 1920
1022 WASHINGTON CT	2006, 2002, 2000, 1996, 1993, 1992, 1991, 1986, 1984, 1982, 1980, 1979, 1976, 1975, 1973, 1970, 1967, 1965, 1962, 1960, 1959, 1956, 1955, 1954, 1951, 1946, 1945, 1943, 1940, 1938, 1933, 1932, 1928, 1926, 1925, 1920
1022 WASHINGTON ST	2006, 2002, 2000, 1996, 1993, 1992, 1991, 1986, 1984, 1982, 1980, 1979, 1976, 1975, 1973, 1970, 1967, 1965, 1960, 1959, 1956, 1955, 1954, 1951, 1950, 1946, 1945, 1943, 1940, 1938, 1933, 1932, 1928, 1926, 1925, 1920
1022 WASHINGTON WAY	2006, 2002, 2000, 1996, 1993, 1992, 1991, 1986, 1984, 1982, 1980, 1979, 1976, 1975, 1973, 1970, 1967, 1965, 1962, 1960, 1959, 1956, 1954, 1951, 1950, 1946, 1945, 1943, 1940, 1933, 1932, 1928, 1926, 1925, 1920
1023 CASTRO ST	2006, 2002, 2000, 1996, 1993, 1992, 1991, 1986, 1984, 1982, 1980, 1979, 1976, 1975, 1973, 1970, 1965, 1962, 1960, 1959, 1956, 1954, 1951, 1946, 1940, 1938, 1932, 1926, 1920
1023 WASHINGTON AVE	2002, 1993, 1992, 1991, 1986, 1984, 1982, 1980, 1979, 1976, 1975, 1973, 1970, 1967, 1965, 1960, 1959, 1956, 1954, 1951, 1946, 1945, 1943, 1940, 1938, 1933, 1932, 1928, 1926, 1925, 1920
1024 WASHINGTON CT	2006, 2002, 2000, 1996, 1993, 1992, 1991, 1986, 1984, 1982, 1980, 1979, 1976, 1975, 1973, 1970, 1967, 1965, 1962, 1960, 1959, 1956, 1955, 1954, 1951, 1950, 1946, 1943, 1940, 1938, 1933, 1932, 1928, 1926, 1925, 1920
1024 WASHINGTON ST	2006, 2002, 2000, 1996, 1993, 1992, 1991, 1986, 1984, 1982, 1980, 1979, 1976, 1975, 1973, 1970, 1967, 1965, 1962, 1960, 1959, 1956, 1955, 1954, 1951, 1950, 1946, 1945, 1940, 1938, 1933, 1932, 1928, 1926, 1925, 1920
1024 WASHINGTON WAY	2006, 2002, 2000, 1996, 1993, 1992, 1991, 1986, 1984, 1982, 1980, 1979, 1976, 1975, 1973, 1970, 1967, 1965, 1962, 1960, 1959, 1956, 1955, 1954, 1951, 1950, 1946, 1945, 1943, 1940, 1938, 1933, 1932, 1926
1025 CASTRO ST	2006, 2002, 2000, 1996, 1993, 1992, 1991, 1986, 1984, 1982, 1980, 1979, 1976, 1975, 1973, 1970, 1965, 1962, 1960, 1959, 1956, 1954, 1951, 1950, 1946, 1945, 1940, 1938, 1932, 1926, 1925
1025 KAINS AVE	2002, 2000, 1996, 1993, 1992, 1991, 1986, 1984, 1982, 1980, 1979, 1976, 1975, 1973, 1967, 1965, 1960, 1959, 1956, 1955, 1954, 1951, 1946, 1943, 1940, 1938, 1933, 1932, 1926, 1925, 1920
1025 WASHINGTON AVE	2006, 2002, 2000, 1996, 1993, 1992, 1991, 1986, 1984, 1982, 1980, 1979, 1976, 1975, 1973, 1967, 1965, 1960, 1959, 1956, 1954, 1951, 1946, 1945, 1943, 1940, 1938, 1933, 1932, 1928, 1926, 1925, 1920
1025 WASHINGTON ST	2006, 2002, 2000, 1996, 1993, 1992, 1991, 1986, 1984, 1982, 1980, 1979, 1976, 1975, 1973, 1970, 1967, 1965, 1962, 1960, 1959, 1956, 1955, 1954, 1951, 1950, 1946, 1945, 1940, 1938, 1933, 1932, 1928, 1926, 1925, 1920
1026 KAINS AVE	2002, 1996, 1993, 1984, 1982, 1979, 1976, 1973, 1967, 1965, 1960, 1959, 1956, 1954, 1951, 1946, 1943, 1940, 1938, 1933, 1932, 1928, 1926, 1925, 1920

FINDINGS

<u>Address Researched</u>	<u>Address Not Identified in Research Source</u>
1026 WASHINGTON WAY	2006, 2002, 2000, 1996, 1993, 1992, 1991, 1986, 1984, 1982, 1980, 1979, 1976, 1975, 1973, 1970, 1967, 1965, 1962, 1960, 1959, 1956, 1954, 1951, 1946, 1945, 1943, 1940, 1938, 1933, 1932, 1926
1027 CASTRO	2006, 2002, 2000, 1996, 1993, 1992, 1991, 1986, 1984, 1982, 1980, 1979, 1976, 1975, 1973, 1970, 1967, 1965, 1962, 1960, 1959, 1956, 1955, 1954, 1951, 1950, 1946, 1945, 1943, 1940, 1938, 1933, 1928, 1925, 1920
1027 CASTRO ST	2006, 2002, 2000, 1996, 1993, 1992, 1991, 1986, 1984, 1982, 1980, 1979, 1976, 1975, 1973, 1965, 1962, 1960, 1959, 1956, 1955, 1954, 1951, 1950, 1946, 1945, 1943, 1940, 1938, 1932, 1926
1027 KAINS AVE	2002, 2000, 1996, 1993, 1992, 1991, 1984, 1982, 1979, 1976, 1973, 1967, 1965, 1960, 1959, 1956, 1955, 1954, 1951, 1950, 1946, 1945, 1943, 1940, 1938, 1933, 1932, 1928, 1926, 1925, 1920
1027 WASHINGTON AVE	2002, 2000, 1996, 1993, 1991, 1984, 1982, 1979, 1976, 1973, 1967, 1965, 1960, 1959, 1956, 1955, 1954, 1951, 1946, 1945, 1943, 1940, 1938, 1933, 1932, 1928, 1926, 1925, 1920
1027 WASHINGTON WAY	2006, 2002, 2000, 1996, 1993, 1992, 1986, 1984, 1982, 1980, 1979, 1976, 1975, 1973, 1970, 1967, 1965, 1962, 1960, 1959, 1956, 1955, 1954, 1951, 1950, 1946, 1945, 1943, 1940, 1938, 1933, 1932, 1928, 1926, 1925, 1920
1027A KAINS AVE	2006, 2002, 2000, 1996, 1993, 1992, 1991, 1986, 1984, 1982, 1980, 1979, 1976, 1975, 1973, 1967, 1965, 1962, 1960, 1959, 1956, 1955, 1954, 1951, 1950, 1946, 1945, 1943, 1940, 1938, 1933, 1932, 1928, 1926, 1925, 1920
1028 CASTRO ST	2006, 2002, 2000, 1996, 1993, 1992, 1991, 1986, 1984, 1982, 1980, 1979, 1976, 1975, 1973, 1970, 1967, 1965, 1962, 1960, 1959, 1956, 1955, 1954, 1951, 1950, 1946, 1945, 1940, 1938, 1933, 1932, 1928, 1926, 1925, 1920
1028 WASHINGTON WAY	2006, 2002, 2000, 1996, 1993, 1992, 1991, 1986, 1984, 1982, 1980, 1979, 1976, 1975, 1973, 1970, 1967, 1965, 1962, 1960, 1959, 1956, 1955, 1954, 1951, 1950, 1946, 1945, 1943, 1940, 1938, 1933, 1932, 1928, 1926
1029 KAINS AVE	2002, 1996, 1993, 1986, 1984, 1982, 1980, 1979, 1976, 1975, 1973, 1970, 1967, 1965, 1960, 1959, 1956, 1955, 1954, 1951, 1950, 1946, 1945, 1943, 1940, 1938, 1933, 1932, 1928, 1926, 1925, 1920
1029A KAINS AVE	2006, 2002, 2000, 1996, 1993, 1992, 1991, 1986, 1984, 1982, 1980, 1979, 1976, 1975, 1973, 1967, 1965, 1962, 1960, 1959, 1956, 1955, 1954, 1951, 1950, 1946, 1945, 1943, 1940, 1938, 1933, 1932, 1928, 1926, 1925, 1920
1030 KAINS AVE	2006, 2002, 2000, 1996, 1993, 1984, 1982, 1979, 1976, 1973, 1967, 1965, 1960, 1959, 1956, 1955, 1954, 1951, 1950, 1946, 1945, 1943, 1940, 1938, 1933, 1932, 1928, 1926, 1925, 1920
1030 WASHINGTON ST	2006, 2002, 2000, 1996, 1993, 1992, 1991, 1986, 1984, 1982, 1980, 1979, 1976, 1975, 1973, 1970, 1967, 1965, 1960, 1959, 1956, 1955, 1954, 1951, 1950, 1946, 1945, 1940, 1938, 1933, 1932, 1928, 1926, 1925, 1920
1030 WASHINGTON WAY	2006, 2002, 2000, 1996, 1993, 1992, 1991, 1986, 1984, 1982, 1980, 1979, 1976, 1975, 1973, 1970, 1967, 1965, 1962, 1960, 1959, 1956, 1954, 1951, 1946, 1945, 1943, 1940, 1933, 1932, 1928, 1926, 1925, 1920
1031 CASTRO	2006, 2002, 2000, 1996, 1993, 1992, 1991, 1986, 1984, 1982, 1980, 1979, 1976, 1975, 1973, 1970, 1967, 1965, 1962, 1960, 1959, 1956, 1954, 1950, 1946, 1945, 1943, 1940, 1938, 1933, 1932, 1928, 1926, 1925, 1920
1031 CASTRO ST	2006, 2002, 2000, 1996, 1993, 1992, 1991, 1986, 1984, 1982, 1980, 1979, 1976, 1975, 1973, 1965, 1962, 1960, 1959, 1956, 1955, 1954, 1951, 1950, 1946, 1945, 1943, 1940, 1938, 1933, 1932, 1928, 1926, 1925
1031 KAINS AVE	2002, 1996, 1993, 1992, 1991, 1984, 1982, 1979, 1976, 1973, 1967, 1965, 1962, 1960, 1959, 1956, 1955, 1954, 1951, 1950, 1946, 1945, 1943, 1940, 1938, 1933, 1932, 1928, 1926, 1925, 1920

FINDINGS

<u>Address Researched</u>	<u>Address Not Identified in Research Source</u>
1032 KAINS AVE	2006, 2002, 2000, 1996, 1993, 1992, 1991, 1984, 1982, 1979, 1976, 1973, 1967, 1965, 1960, 1959, 1956, 1954, 1951, 1950, 1946, 1945, 1943, 1940, 1938, 1933, 1932, 1928, 1926, 1925, 1920
1033 CASTRO ST	2006, 2002, 2000, 1996, 1993, 1992, 1991, 1986, 1984, 1982, 1980, 1979, 1976, 1975, 1973, 1970, 1965, 1962, 1960, 1959, 1956, 1955, 1954, 1951, 1950, 1946, 1945, 1943, 1940, 1938, 1933, 1932, 1928, 1926, 1925, 1920
1034 KAINS AVE	2002, 2000, 1996, 1993, 1992, 1991, 1986, 1984, 1982, 1980, 1979, 1976, 1975, 1973, 1967, 1965, 1962, 1960, 1959, 1956, 1954, 1951, 1946, 1943, 1940, 1938, 1933, 1932, 1928, 1926, 1925, 1920
1034A KAINS AVE	2006, 2002, 2000, 1996, 1993, 1992, 1991, 1986, 1984, 1982, 1980, 1979, 1976, 1975, 1973, 1970, 1967, 1965, 1962, 1960, 1959, 1956, 1954, 1951, 1950, 1946, 1945, 1943, 1940, 1938, 1933, 1932, 1928, 1926, 1925, 1920
1035 CASTRO ST	2006, 2002, 2000, 1996, 1993, 1992, 1991, 1986, 1984, 1982, 1980, 1979, 1976, 1975, 1973, 1965, 1960, 1959, 1956, 1954, 1951, 1946, 1943, 1940, 1932, 1926
1035 KAINS AVE	2002, 1993, 1984, 1982, 1979, 1976, 1975, 1973, 1967, 1965, 1962, 1960, 1959, 1956, 1954, 1951, 1950, 1946, 1943, 1940, 1933, 1932, 1928, 1926
1036 KAINS AVE	2002, 1996, 1993, 1984, 1982, 1979, 1976, 1975, 1973, 1970, 1967, 1965, 1960, 1959, 1956, 1954, 1951, 1946, 1945, 1943, 1940, 1938, 1933, 1932, 1928, 1926, 1925, 1920
1036 WASHINGTON CT	2006, 2002, 2000, 1996, 1993, 1992, 1991, 1986, 1984, 1982, 1980, 1979, 1976, 1975, 1970, 1967, 1965, 1962, 1960, 1959, 1956, 1955, 1954, 1951, 1950, 1946, 1945, 1943, 1940, 1938, 1933, 1932, 1928, 1926, 1925, 1920
1037 CASTRO ST	2006, 2002, 2000, 1996, 1993, 1992, 1991, 1986, 1984, 1982, 1980, 1979, 1976, 1975, 1973, 1970, 1965, 1962, 1960, 1959, 1956, 1955, 1954, 1951, 1950, 1946, 1945, 1940, 1938, 1933, 1932, 1926, 1925, 1920
1037 KAINS AVE	2002, 2000, 1993, 1992, 1991, 1984, 1982, 1980, 1979, 1976, 1975, 1973, 1970, 1967, 1965, 1960, 1959, 1956, 1954, 1951, 1946, 1945, 1943, 1940, 1938, 1933, 1932, 1928, 1926, 1925, 1920
1039 KAINS AVE	2002, 1996, 1993, 1986, 1984, 1982, 1980, 1979, 1976, 1975, 1973, 1967, 1965, 1962, 1960, 1959, 1956, 1954, 1951, 1946, 1943, 1940, 1938, 1932, 1928, 1926, 1925, 1920
1041 CASTRO	2006, 2002, 2000, 1996, 1993, 1992, 1991, 1986, 1984, 1982, 1980, 1979, 1976, 1975, 1973, 1970, 1967, 1965, 1962, 1960, 1959, 1956, 1955, 1954, 1950, 1945, 1943, 1938, 1933, 1928, 1925, 1920
1041 KAINS AVE	2002, 2000, 1996, 1993, 1992, 1991, 1986, 1984, 1982, 1979, 1976, 1975, 1973, 1967, 1965, 1960, 1959, 1956, 1954, 1951, 1946, 1943, 1940, 1938, 1932, 1926, 1925, 1920
1042 KAINS AVE	2002, 1993, 1986, 1984, 1982, 1979, 1976, 1975, 1973, 1967, 1965, 1960, 1959, 1956, 1954, 1951, 1946, 1945, 1943, 1940, 1938, 1933, 1932, 1928, 1926, 1925, 1920
1043 KAINS AVE	2002, 2000, 1996, 1993, 1992, 1991, 1986, 1984, 1982, 1980, 1979, 1976, 1973, 1967, 1965, 1960, 1959, 1956, 1954, 1951, 1946, 1945, 1943, 1940, 1938, 1933, 1932, 1928, 1926, 1925, 1920
1044 KAINS AVE	2006, 2002, 2000, 1996, 1993, 1986, 1984, 1982, 1980, 1979, 1976, 1975, 1973, 1970, 1967, 1965, 1960, 1959, 1956, 1955, 1954, 1951, 1946, 1945, 1943, 1940, 1938, 1933, 1932, 1928, 1926, 1925, 1920
1045 CASTRO	2006, 2002, 2000, 1996, 1993, 1992, 1991, 1986, 1984, 1982, 1980, 1979, 1976, 1975, 1973, 1970, 1967, 1965, 1962, 1960, 1959, 1956, 1954, 1951, 1950, 1946, 1945, 1943, 1940, 1938, 1933, 1932, 1928, 1926, 1925, 1920
1045 KAINS AVE	2002, 2000, 1996, 1993, 1992, 1991, 1986, 1984, 1982, 1979, 1976, 1973, 1970, 1967, 1965, 1962, 1960, 1959, 1956, 1954, 1951, 1946, 1943, 1940, 1938, 1933, 1932, 1928, 1926, 1920

FINDINGS

Address Researched

Address Not Identified in Research Source

1046 KAINS AVE	2002, 2000, 1996, 1993, 1992, 1991, 1984, 1982, 1979, 1976, 1975, 1973, 1970, 1967, 1965, 1960, 1959, 1956, 1954, 1951, 1946, 1945, 1943, 1940, 1933, 1932, 1928, 1926, 1925, 1920
1047 CASTRO	2006, 2002, 2000, 1996, 1993, 1992, 1991, 1986, 1984, 1982, 1980, 1979, 1976, 1975, 1973, 1970, 1967, 1965, 1962, 1960, 1959, 1956, 1954, 1951, 1950, 1946, 1945, 1943, 1940, 1938, 1933, 1932, 1928, 1926, 1925, 1920
1048 KAINS AVE	2002, 2000, 1993, 1984, 1982, 1979, 1976, 1975, 1973, 1967, 1965, 1960, 1959, 1956, 1954, 1951, 1946, 1943, 1940, 1933, 1932, 1928, 1926, 1925, 1920
1049 KAINS AVE	2002, 2000, 1996, 1993, 1992, 1991, 1986, 1984, 1982, 1980, 1979, 1976, 1975, 1973, 1967, 1965, 1962, 1960, 1959, 1956, 1954, 1951, 1946, 1943, 1940, 1938, 1933, 1932, 1928, 1926, 1925, 1920
1050 CASTRO	2006, 2000, 1996, 1993, 1992, 1991, 1986, 1984, 1982, 1980, 1979, 1976, 1975, 1973, 1970, 1967, 1965, 1962, 1960, 1956, 1955, 1954, 1951, 1950, 1946, 1945, 1943, 1940, 1938, 1933, 1932, 1928, 1926, 1925, 1920
1050 CASTRO ST	2006, 2002, 2000, 1996, 1993, 1992, 1991, 1986, 1984, 1982, 1980, 1979, 1976, 1973, 1967, 1960, 1959, 1956, 1954, 1951, 1950, 1946, 1945, 1943, 1940, 1938, 1933, 1932, 1928, 1926, 1925, 1920
1050 KAINS AVE	2002, 1993, 1986, 1984, 1982, 1980, 1979, 1976, 1975, 1973, 1970, 1967, 1965, 1962, 1960, 1959, 1956, 1955, 1954, 1951, 1950, 1946, 1945, 1943, 1940, 1938, 1933, 1932, 1928, 1926, 1925, 1920
1051 CASTRO	2006, 2000, 1996, 1993, 1992, 1991, 1986, 1984, 1982, 1980, 1979, 1976, 1975, 1973, 1970, 1967, 1965, 1962, 1960, 1956, 1955, 1954, 1951, 1950, 1946, 1945, 1943, 1940, 1938, 1933, 1932, 1928, 1926, 1925, 1920
1051 CASTRO ST	2002, 1996, 1993, 1991, 1986, 1984, 1982, 1980, 1979, 1976, 1975, 1973, 1967, 1960, 1959, 1956, 1954, 1951, 1946, 1945, 1943, 1940, 1938, 1933, 1932, 1928, 1926, 1925, 1920
1051 KAINS AVE	2002, 1993, 1991, 1984, 1982, 1979, 1976, 1975, 1973, 1967, 1965, 1960, 1959, 1956, 1954, 1951, 1946, 1943, 1940, 1933, 1932, 1928, 1926, 1925, 1920
1052 KAINS AVE	2006, 2002, 2000, 1996, 1993, 1992, 1991, 1986, 1984, 1982, 1980, 1979, 1976, 1975, 1973, 1970, 1967, 1965, 1960, 1959, 1956, 1954, 1951, 1950, 1946, 1945, 1943, 1940, 1933, 1932, 1928, 1926
1053 KAINS AVE	2002, 2000, 1996, 1993, 1986, 1984, 1982, 1979, 1976, 1973, 1967, 1965, 1960, 1959, 1956, 1954, 1951, 1950, 1946, 1945, 1943, 1940, 1938, 1933, 1932, 1928, 1926, 1925, 1920
1054 KAINS AVE	2002, 1996, 1993, 1992, 1984, 1982, 1979, 1976, 1973, 1967, 1965, 1960, 1959, 1956, 1955, 1954, 1951, 1946, 1943, 1940, 1933, 1932, 1928, 1926, 1925, 1920
1055 KAINS AVE	2002, 1993, 1984, 1982, 1979, 1976, 1973, 1967, 1965, 1960, 1959, 1956, 1954, 1951, 1950, 1946, 1943, 1940, 1932, 1926, 1925, 1920
1056 KAINS AVE	2002, 1993, 1986, 1984, 1982, 1979, 1976, 1975, 1973, 1967, 1965, 1960, 1959, 1956, 1955, 1954, 1951, 1950, 1946, 1945, 1943, 1940, 1932, 1928, 1926, 1925, 1920
1057 KAINS AVE	2002, 2000, 1996, 1993, 1992, 1991, 1984, 1982, 1980, 1979, 1976, 1975, 1973, 1967, 1965, 1960, 1959, 1956, 1954, 1951, 1946, 1943, 1940, 1933, 1932, 1928, 1926, 1925, 1920
1058 KAINS AVE	2002, 2000, 1996, 1993, 1992, 1991, 1986, 1984, 1982, 1979, 1976, 1975, 1973, 1967, 1965, 1962, 1960, 1959, 1956, 1955, 1954, 1951, 1950, 1946, 1945, 1943, 1940, 1938, 1933, 1932, 1928, 1926, 1925, 1920
1059 KAINS AVE	2002, 1996, 1993, 1992, 1991, 1984, 1982, 1979, 1976, 1975, 1973, 1967, 1965, 1960, 1959, 1956, 1954, 1951, 1946, 1945, 1943, 1940, 1938, 1932, 1928, 1926, 1925, 1920

FINDINGS

Address Researched

Address Not Identified in Research Source

1060 KAINS AVE	2006, 2002, 2000, 1996, 1993, 1992, 1991, 1984, 1982, 1980, 1979, 1976, 1975, 1973, 1970, 1967, 1965, 1962, 1960, 1959, 1956, 1955, 1954, 1951, 1950, 1946, 1945, 1943, 1940, 1938, 1933, 1932, 1928, 1926, 1925, 1920
1061 KAINS AVE	2002, 2000, 1996, 1993, 1992, 1991, 1986, 1984, 1982, 1980, 1979, 1976, 1973, 1970, 1967, 1965, 1960, 1959, 1956, 1955, 1954, 1951, 1946, 1943, 1940, 1938, 1933, 1932, 1928, 1926, 1925, 1920
1062 KAINS AVE	2002, 1993, 1984, 1982, 1979, 1976, 1973, 1967, 1965, 1960, 1959, 1956, 1954, 1951, 1946, 1945, 1943, 1940, 1938, 1933, 1932, 1926, 1925, 1920
1063 CASTRO	2006, 2002, 2000, 1996, 1993, 1992, 1991, 1986, 1984, 1982, 1980, 1979, 1976, 1975, 1973, 1970, 1967, 1965, 1962, 1960, 1959, 1956, 1954, 1950, 1945, 1943, 1938, 1933, 1928, 1925, 1920
1085 CASTRO	2006, 2002, 2000, 1996, 1993, 1992, 1991, 1986, 1984, 1982, 1980, 1979, 1976, 1975, 1973, 1970, 1967, 1965, 1962, 1960, 1959, 1956, 1954, 1951, 1950, 1946, 1945, 1943, 1940, 1938, 1933, 1932, 1928, 1926, 1925, 1920
1087 CASTRO	2006, 2002, 2000, 1996, 1993, 1992, 1991, 1986, 1984, 1982, 1980, 1979, 1976, 1975, 1973, 1970, 1967, 1965, 1962, 1960, 1959, 1956, 1954, 1950, 1946, 1945, 1943, 1940, 1938, 1933, 1932, 1928, 1926, 1925, 1920
1087 CASTRO ST	2006, 2002, 2000, 1996, 1993, 1992, 1991, 1986, 1984, 1982, 1980, 1979, 1976, 1975, 1973, 1970, 1967, 1965, 1962, 1960, 1959, 1956, 1955, 1954, 1951, 1950, 1946, 1945, 1940, 1938, 1933, 1932, 1928, 1926, 1925, 1920
1088 WASHINGTON AVE	2006, 2002, 2000, 1996, 1993, 1992, 1991, 1984, 1982, 1980, 1979, 1976, 1975, 1973, 1970, 1967, 1965, 1962, 1960, 1959, 1956, 1955, 1954, 1951, 1950, 1946, 1945, 1943, 1940, 1938, 1933, 1932, 1928, 1926, 1925, 1920
1091 CASTRO	2006, 2002, 2000, 1996, 1993, 1992, 1991, 1986, 1984, 1982, 1980, 1979, 1976, 1975, 1973, 1970, 1967, 1965, 1962, 1960, 1959, 1956, 1954, 1950, 1945, 1943, 1938, 1933, 1932, 1928, 1925, 1920
1100 PORTLAND AVE	2002, 2000, 1996, 1993, 1992, 1991, 1986, 1984, 1982, 1980, 1979, 1976, 1975, 1973, 1970, 1967, 1965, 1962, 1960, 1959, 1956, 1955, 1954, 1951, 1950, 1946, 1945, 1943, 1940, 1938, 1933, 1932, 1928, 1926, 1925, 1920
1101 WASHINGTON WAY	2006, 2002, 2000, 1996, 1993, 1992, 1991, 1986, 1984, 1982, 1980, 1979, 1976, 1975, 1973, 1970, 1967, 1965, 1962, 1960, 1959, 1956, 1955, 1954, 1951, 1950, 1946, 1945, 1943, 1940, 1938, 1933, 1932, 1926, 1925, 1920
1103 WASHINGTON CT	2006, 2002, 2000, 1996, 1993, 1992, 1991, 1986, 1984, 1982, 1980, 1979, 1976, 1975, 1973, 1967, 1965, 1962, 1960, 1959, 1956, 1955, 1954, 1951, 1950, 1946, 1945, 1943, 1940, 1938, 1933, 1932, 1928, 1926, 1925, 1920
1103 WASHINGTON ST	2006, 2002, 2000, 1996, 1993, 1992, 1991, 1986, 1984, 1982, 1980, 1979, 1976, 1975, 1973, 1970, 1965, 1960, 1959, 1956, 1955, 1954, 1951, 1950, 1946, 1945, 1943, 1940, 1938, 1933, 1932, 1928, 1926, 1925, 1920
1103 WASHINGTON WAY	2006, 2002, 2000, 1996, 1993, 1992, 1991, 1986, 1984, 1982, 1980, 1979, 1976, 1975, 1973, 1970, 1967, 1965, 1962, 1960, 1959, 1956, 1954, 1951, 1946, 1945, 1943, 1940, 1933, 1932, 1928, 1926, 1920
1104 PORTLAND AVE	2002, 2000, 1993, 1992, 1991, 1986, 1984, 1982, 1980, 1979, 1976, 1975, 1973, 1970, 1967, 1965, 1960, 1959, 1956, 1954, 1951, 1946, 1943, 1940, 1933, 1932, 1928, 1926, 1925, 1920
1105 PORTLAND AVE	2006, 2002, 2000, 1996, 1993, 1992, 1991, 1986, 1984, 1982, 1980, 1979, 1976, 1975, 1973, 1967, 1965, 1962, 1960, 1959, 1956, 1955, 1954, 1951, 1950, 1946, 1943, 1940, 1938, 1933, 1932, 1928, 1926, 1925, 1920
1106 PORTLAND AVE	2002, 1996, 1993, 1984, 1982, 1979, 1976, 1975, 1973, 1967, 1965, 1960, 1959, 1956, 1955, 1954, 1951, 1950, 1946, 1945, 1943, 1940, 1938, 1933, 1932, 1928, 1926, 1925, 1920

FINDINGS

<u>Address Researched</u>	<u>Address Not Identified in Research Source</u>
1115 WASHINGTON ST	2006, 2002, 2000, 1996, 1993, 1992, 1991, 1986, 1984, 1982, 1980, 1979, 1976, 1975, 1973, 1970, 1965, 1960, 1959, 1956, 1955, 1954, 1951, 1950, 1946, 1945, 1940, 1938, 1933, 1932, 1928, 1926, 1925, 1920
1115 WASHINGTON WAY	2006, 2002, 2000, 1996, 1993, 1992, 1991, 1986, 1984, 1982, 1980, 1979, 1976, 1975, 1973, 1970, 1967, 1965, 1962, 1960, 1959, 1956, 1954, 1951, 1946, 1943, 1940, 1933, 1932, 1928, 1926, 1920
1116 W WASHINGTON AVE	2006, 2002, 2000, 1996, 1993, 1992, 1991, 1986, 1984, 1982, 1980, 1979, 1976, 1975, 1973, 1970, 1967, 1965, 1962, 1960, 1959, 1956, 1955, 1954, 1951, 1950, 1946, 1945, 1943, 1940, 1938, 1933, 1932, 1926, 1925, 1920
1116 WASHINGTON AVE	2006, 2002, 2000, 1996, 1993, 1992, 1991, 1986, 1984, 1982, 1980, 1979, 1976, 1975, 1973, 1970, 1967, 1965, 1960, 1959, 1956, 1954, 1951, 1946, 1945, 1943, 1940, 1933, 1932, 1928, 1926, 1925, 1920
1116 WASHINGTON WAY	2006, 2002, 2000, 1996, 1993, 1992, 1991, 1986, 1984, 1982, 1980, 1979, 1976, 1975, 1973, 1970, 1967, 1965, 1962, 1960, 1959, 1956, 1955, 1954, 1951, 1950, 1946, 1943, 1940, 1938, 1933, 1932, 1928, 1926, 1920
1117 WASHINGTON AVE	2006, 2002, 2000, 1996, 1993, 1992, 1991, 1986, 1984, 1982, 1980, 1979, 1976, 1975, 1973, 1970, 1967, 1965, 1962, 1959, 1956, 1955, 1954, 1951, 1950, 1946, 1945, 1943, 1940, 1938, 1933, 1932, 1928, 1926, 1925, 1920
1118 WASHINGTON WAY	2006, 2002, 2000, 1996, 1993, 1992, 1991, 1986, 1984, 1982, 1980, 1979, 1976, 1975, 1973, 1970, 1967, 1965, 1962, 1960, 1959, 1956, 1955, 1954, 1951, 1950, 1946, 1945, 1943, 1940, 1938, 1933, 1932, 1928, 1926, 1920
1120 PORTLAND AVE	2002, 2000, 1996, 1993, 1992, 1984, 1982, 1979, 1976, 1975, 1973, 1967, 1965, 1960, 1959, 1956, 1954, 1951, 1946, 1943, 1940, 1938, 1933, 1932, 1928, 1926, 1925, 1920
1120 WASHINGTON CT	2006, 2002, 2000, 1996, 1993, 1992, 1991, 1986, 1984, 1982, 1980, 1979, 1976, 1975, 1973, 1967, 1965, 1962, 1960, 1959, 1956, 1954, 1951, 1946, 1945, 1943, 1940, 1938, 1933, 1932, 1928, 1926, 1925, 1920
1120 WASHINGTON ST	2006, 2002, 2000, 1996, 1993, 1992, 1991, 1986, 1984, 1982, 1980, 1979, 1976, 1975, 1973, 1970, 1965, 1960, 1959, 1956, 1955, 1954, 1951, 1950, 1946, 1945, 1943, 1940, 1938, 1933, 1932, 1928, 1926, 1925, 1920
1120 WASHINGTON WAY	2006, 2002, 2000, 1996, 1993, 1992, 1991, 1986, 1984, 1982, 1980, 1979, 1976, 1975, 1973, 1970, 1967, 1965, 1962, 1960, 1959, 1956, 1954, 1951, 1950, 1946, 1943, 1940, 1938, 1933, 1932, 1926
1121 PORTLAND AVE	2002, 2000, 1996, 1993, 1992, 1991, 1984, 1982, 1979, 1976, 1975, 1973, 1967, 1965, 1960, 1959, 1956, 1954, 1951, 1950, 1946, 1945, 1943, 1940, 1938, 1933, 1932, 1928, 1926, 1925, 1920
1121 WASHINGTON AVE	2002, 1993, 1986, 1984, 1982, 1980, 1979, 1976, 1975, 1973, 1967, 1965, 1960, 1959, 1956, 1955, 1954, 1951, 1946, 1945, 1943, 1940, 1938, 1933, 1932, 1928, 1926, 1925, 1920
1121 WASHINGTON CT	2006, 2002, 2000, 1996, 1993, 1992, 1991, 1986, 1984, 1982, 1980, 1979, 1976, 1975, 1973, 1967, 1965, 1962, 1960, 1959, 1956, 1955, 1954, 1951, 1950, 1946, 1943, 1940, 1938, 1933, 1932, 1928, 1926, 1925, 1920
1121 WASHINGTON DR	2006, 2002, 2000, 1996, 1993, 1992, 1991, 1986, 1984, 1982, 1980, 1979, 1976, 1975, 1973, 1970, 1967, 1965, 1962, 1960, 1959, 1956, 1955, 1954, 1951, 1950, 1946, 1945, 1943, 1940, 1938, 1933, 1932, 1926, 1925, 1920
1121 WASHINGTON DR R202	2006, 2002, 2000, 1996, 1993, 1992, 1991, 1986, 1984, 1982, 1980, 1979, 1976, 1975, 1973, 1970, 1967, 1965, 1962, 1960, 1959, 1956, 1955, 1954, 1951, 1950, 1946, 1945, 1943, 1940, 1938, 1933, 1932, 1926, 1925, 1920
1121 WASHINGTON DR R203	2006, 2002, 2000, 1996, 1993, 1992, 1991, 1986, 1984, 1982, 1980, 1979, 1976, 1975, 1973, 1970, 1967, 1965, 1962, 1960, 1959, 1956, 1955, 1954, 1951, 1950, 1946, 1945, 1943, 1940, 1938, 1933, 1932, 1926, 1925, 1920

FINDINGS

Address Researched

Address Not Identified in Research Source

1127 WASHINGTON ST	2006, 2002, 2000, 1996, 1993, 1992, 1991, 1986, 1984, 1982, 1980, 1979, 1976, 1975, 1973, 1970, 1967, 1965, 1960, 1959, 1956, 1955, 1954, 1951, 1950, 1946, 1945, 1943, 1940, 1938, 1933, 1932, 1928, 1926, 1925, 1920
1127 WASHINGTON WAY	2006, 2002, 2000, 1996, 1993, 1992, 1991, 1986, 1984, 1982, 1980, 1979, 1976, 1975, 1973, 1970, 1967, 1965, 1962, 1960, 1959, 1956, 1954, 1951, 1950, 1946, 1943, 1940, 1933, 1932, 1928, 1926, 1920
1128 PORTLAND AVE	2002, 1993, 1984, 1982, 1979, 1976, 1975, 1973, 1967, 1965, 1960, 1959, 1956, 1954, 1951, 1950, 1946, 1945, 1943, 1940, 1938, 1933, 1932, 1928, 1926, 1925, 1920
1129 PORTLAND AVE	2002, 2000, 1996, 1993, 1992, 1991, 1986, 1984, 1982, 1980, 1979, 1976, 1975, 1973, 1970, 1967, 1965, 1962, 1960, 1959, 1956, 1954, 1951, 1950, 1946, 1945, 1943, 1940, 1938, 1933, 1932, 1928, 1926, 1925, 1920
1130 PORTLAND AVE	2002, 2000, 1996, 1993, 1992, 1991, 1986, 1984, 1982, 1980, 1979, 1976, 1973, 1967, 1965, 1960, 1959, 1956, 1954, 1951, 1946, 1943, 1940, 1933, 1932, 1928, 1926, 1925, 1920
1131 PORTLAND AVE	2002, 2000, 1996, 1993, 1992, 1984, 1982, 1979, 1976, 1975, 1973, 1967, 1965, 1960, 1959, 1956, 1955, 1954, 1951, 1950, 1946, 1945, 1943, 1940, 1938, 1933, 1932, 1928, 1926, 1925, 1920
1131 WASHINGTON AVE	2002, 2000, 1996, 1993, 1992, 1991, 1986, 1984, 1982, 1980, 1979, 1976, 1975, 1973, 1970, 1967, 1965, 1960, 1959, 1956, 1955, 1954, 1951, 1950, 1946, 1945, 1943, 1940, 1938, 1933, 1932, 1928, 1926, 1925, 1920
1131 WASHINGTON CT	2006, 2002, 2000, 1996, 1993, 1992, 1991, 1986, 1984, 1982, 1980, 1979, 1976, 1975, 1973, 1970, 1967, 1965, 1962, 1960, 1959, 1956, 1955, 1954, 1951, 1946, 1945, 1943, 1940, 1938, 1933, 1932, 1928, 1926, 1925, 1920
1131 WASHINGTON WAY	2006, 2002, 2000, 1996, 1993, 1992, 1991, 1986, 1984, 1982, 1980, 1979, 1976, 1975, 1973, 1970, 1967, 1965, 1962, 1960, 1959, 1956, 1954, 1951, 1946, 1943, 1940, 1933, 1932, 1928, 1926, 1925, 1920
1132 PORTLAND AVE	2006, 2002, 2000, 1996, 1993, 1986, 1984, 1982, 1979, 1976, 1975, 1973, 1970, 1967, 1965, 1962, 1960, 1959, 1956, 1954, 1951, 1950, 1946, 1943, 1940, 1933, 1932, 1928, 1926, 1925, 1920
1132 WASHINGTON CT	2006, 2002, 2000, 1996, 1993, 1992, 1991, 1986, 1984, 1982, 1980, 1979, 1976, 1975, 1973, 1967, 1965, 1962, 1960, 1959, 1956, 1955, 1954, 1951, 1950, 1946, 1945, 1943, 1940, 1938, 1933, 1932, 1928, 1926, 1925, 1920
1132 WASHINGTON ST	2006, 2002, 2000, 1996, 1993, 1992, 1991, 1986, 1984, 1982, 1980, 1979, 1976, 1975, 1973, 1970, 1965, 1962, 1960, 1959, 1956, 1955, 1954, 1951, 1950, 1946, 1945, 1943, 1940, 1938, 1933, 1932, 1928, 1926, 1925, 1920
1132 WASHINGTON WAY	2006, 2002, 2000, 1996, 1993, 1992, 1991, 1986, 1984, 1982, 1980, 1979, 1976, 1975, 1973, 1970, 1967, 1965, 1962, 1960, 1959, 1956, 1955, 1954, 1951, 1950, 1946, 1945, 1943, 1940, 1938, 1933, 1932, 1926, 1925, 1920
1134 PORTLAND AVE	2002, 2000, 1996, 1993, 1992, 1986, 1984, 1982, 1980, 1979, 1976, 1975, 1973, 1967, 1965, 1960, 1959, 1956, 1954, 1951, 1946, 1943, 1940, 1938, 1933, 1932, 1928, 1926, 1925, 1920
1134 WASHINGTON AVE	2002, 1993, 1991, 1984, 1982, 1979, 1976, 1975, 1973, 1967, 1965, 1962, 1960, 1959, 1956, 1955, 1954, 1951, 1946, 1945, 1943, 1940, 1933, 1932, 1928, 1926, 1925, 1920
1134 WASHINGTON ST	2006, 2002, 2000, 1996, 1993, 1992, 1991, 1986, 1984, 1982, 1980, 1979, 1976, 1975, 1973, 1970, 1967, 1965, 1960, 1959, 1956, 1955, 1954, 1951, 1950, 1946, 1945, 1943, 1940, 1938, 1933, 1932, 1928, 1926, 1925, 1920
1134 WASHINGTON WAY	2006, 2002, 2000, 1996, 1993, 1992, 1986, 1984, 1982, 1980, 1979, 1976, 1975, 1973, 1970, 1967, 1965, 1962, 1960, 1959, 1956, 1954, 1951, 1950, 1946, 1945, 1943, 1940, 1938, 1933, 1932, 1928, 1926, 1925, 1920

FINDINGS

<u>Address Researched</u>	<u>Address Not Identified in Research Source</u>
1135 WASHINGTON AVE	2006, 2002, 2000, 1996, 1993, 1992, 1991, 1986, 1984, 1982, 1980, 1979, 1976, 1975, 1973, 1970, 1967, 1965, 1962, 1960, 1959, 1956, 1955, 1954, 1951, 1946, 1945, 1943, 1940, 1938, 1933, 1932, 1928, 1926, 1925, 1920
1135 WASHINGTON ST	2006, 2002, 2000, 1996, 1993, 1992, 1991, 1986, 1984, 1982, 1980, 1979, 1976, 1975, 1973, 1970, 1967, 1965, 1960, 1959, 1956, 1955, 1954, 1951, 1950, 1946, 1945, 1943, 1940, 1938, 1933, 1932, 1928, 1926, 1925, 1920
1135 WASHINGTON WAY	2006, 2002, 2000, 1996, 1993, 1992, 1991, 1986, 1984, 1982, 1980, 1979, 1976, 1975, 1973, 1970, 1967, 1965, 1962, 1960, 1959, 1956, 1954, 1951, 1950, 1946, 1945, 1943, 1940, 1938, 1933, 1932, 1928, 1926, 1925, 1920
1136 PORTLAND AVE	2002, 2000, 1996, 1993, 1992, 1984, 1982, 1980, 1979, 1976, 1975, 1973, 1967, 1965, 1960, 1959, 1956, 1954, 1951, 1946, 1943, 1940, 1933, 1932, 1928, 1926, 1925, 1920
1136 WASHINGTON AVE	2002, 1993, 1984, 1982, 1979, 1976, 1975, 1973, 1967, 1965, 1960, 1959, 1956, 1954, 1951, 1946, 1945, 1943, 1940, 1933, 1932, 1928, 1926, 1925, 1920
1136 WASHINGTON ST	2006, 2002, 2000, 1996, 1993, 1992, 1991, 1986, 1984, 1982, 1980, 1979, 1976, 1975, 1973, 1970, 1967, 1965, 1960, 1959, 1956, 1955, 1954, 1951, 1950, 1946, 1945, 1943, 1940, 1938, 1933, 1932, 1928, 1926, 1925, 1920
1136 WASHINGTON WAY	2006, 2002, 2000, 1996, 1993, 1992, 1991, 1986, 1984, 1982, 1980, 1979, 1976, 1975, 1973, 1970, 1967, 1965, 1962, 1960, 1959, 1956, 1954, 1951, 1946, 1945, 1943, 1940, 1933, 1932, 1928, 1926, 1925, 1920
1137 PORTLAND AVE	2002, 2000, 1996, 1993, 1992, 1991, 1986, 1984, 1982, 1980, 1979, 1976, 1975, 1973, 1967, 1965, 1960, 1959, 1956, 1954, 1951, 1946, 1943, 1940, 1933, 1932, 1928, 1926, 1920
1138 WASHINGTON AVE	2002, 2000, 1996, 1993, 1992, 1991, 1986, 1984, 1982, 1980, 1979, 1976, 1975, 1973, 1967, 1965, 1960, 1959, 1956, 1954, 1951, 1946, 1945, 1943, 1940, 1938, 1933, 1932, 1928, 1926, 1925, 1920
1140 WASHINGTON AVE	2002, 2000, 1996, 1993, 1992, 1986, 1984, 1982, 1979, 1976, 1973, 1970, 1967, 1965, 1962, 1960, 1959, 1956, 1954, 1951, 1950, 1946, 1945, 1943, 1940, 1933, 1932, 1928, 1926, 1925, 1920
1141 PORTLAND AVE	2002, 1993, 1984, 1982, 1979, 1976, 1975, 1973, 1967, 1965, 1960, 1959, 1956, 1954, 1951, 1950, 1946, 1945, 1943, 1940, 1938, 1933, 1932, 1928, 1926, 1925, 1920
1141 WASHINGTON AVE	2006, 2002, 2000, 1996, 1993, 1992, 1991, 1986, 1984, 1982, 1980, 1979, 1976, 1973, 1970, 1967, 1965, 1962, 1960, 1959, 1956, 1955, 1954, 1951, 1950, 1946, 1945, 1943, 1940, 1938, 1933, 1932, 1928, 1926, 1925, 1920
1142 WASHINGTON AVE	2002, 2000, 1996, 1993, 1992, 1991, 1984, 1982, 1979, 1976, 1975, 1973, 1970, 1967, 1965, 1962, 1960, 1959, 1956, 1955, 1954, 1951, 1946, 1945, 1943, 1940, 1938, 1933, 1932, 1928, 1926, 1925, 1920
1143 PORTLAND AVE	2002, 2000, 1996, 1993, 1984, 1982, 1979, 1976, 1973, 1967, 1965, 1960, 1959, 1956, 1954, 1951, 1946, 1943, 1940, 1938, 1933, 1932, 1928, 1926, 1925, 1920
1145 PORTLAND AVE	2006, 2002, 2000, 1996, 1993, 1992, 1984, 1982, 1979, 1976, 1975, 1973, 1967, 1965, 1962, 1960, 1959, 1956, 1954, 1951, 1946, 1943, 1940, 1938, 1933, 1932, 1928, 1926, 1925, 1920
1147 PORTLAND AVE	2002, 1993, 1984, 1982, 1979, 1976, 1973, 1970, 1967, 1965, 1960, 1959, 1956, 1954, 1951, 1946, 1945, 1943, 1940, 1938, 1933, 1932, 1928, 1926, 1925, 1920
1148 PORTLAND AVE	2002, 1993, 1992, 1991, 1984, 1982, 1979, 1976, 1975, 1973, 1967, 1965, 1960, 1959, 1956, 1954, 1951, 1946, 1943, 1940, 1938, 1933, 1932, 1928, 1926, 1925, 1920
1149 PORTLAND AVE	2006, 2002, 2000, 1996, 1993, 1992, 1991, 1986, 1984, 1982, 1980, 1979, 1976, 1975, 1973, 1970, 1967, 1965, 1960, 1959, 1956, 1954, 1951, 1946, 1945, 1943, 1940, 1938, 1933, 1932, 1926, 1925, 1920

FINDINGS

<u>Address Researched</u>	<u>Address Not Identified in Research Source</u>
1151 PORTLAND AVE	2002, 1993, 1984, 1982, 1979, 1976, 1975, 1973, 1970, 1967, 1965, 1962, 1960, 1959, 1956, 1954, 1951, 1946, 1943, 1940, 1933, 1932, 1928, 1926, 1925, 1920
1152 PORTLAND AVE	2002, 1996, 1993, 1984, 1982, 1979, 1976, 1975, 1973, 1967, 1965, 1960, 1959, 1956, 1954, 1951, 1946, 1943, 1940, 1938, 1933, 1932, 1928, 1926, 1925, 1920
1156 PORTLAND AVE	2002, 1993, 1986, 1984, 1982, 1979, 1976, 1975, 1973, 1967, 1965, 1960, 1959, 1956, 1954, 1951, 1946, 1943, 1940, 1938, 1933, 1932, 1928, 1926, 1925, 1920
603 SAN PABLO AVE	2002, 2000, 1996, 1993, 1992, 1991, 1986, 1984, 1982, 1980, 1979, 1976, 1975, 1973, 1970, 1967, 1965, 1962, 1960, 1959, 1956, 1955, 1954, 1951, 1950, 1946, 1945, 1940, 1938, 1933, 1932, 1928, 1926, 1925, 1920
605 SAN PABLO AVE	2002, 1993, 1984, 1982, 1979, 1976, 1973, 1967, 1965, 1960, 1959, 1956, 1955, 1954, 1951, 1946, 1945, 1943, 1940, 1938, 1933, 1932, 1928, 1926, 1925, 1920
609 SAN PABLO AVE	2006, 2002, 1993, 1984, 1982, 1979, 1976, 1975, 1973, 1970, 1967, 1965, 1960, 1959, 1956, 1954, 1951, 1946, 1945, 1943, 1940, 1938, 1933, 1932, 1928, 1926, 1925, 1920
609A SAN PABLO AVE	2006, 2002, 2000, 1996, 1993, 1992, 1991, 1986, 1984, 1982, 1980, 1979, 1976, 1975, 1973, 1967, 1965, 1962, 1960, 1959, 1956, 1955, 1954, 1951, 1950, 1946, 1945, 1943, 1940, 1938, 1933, 1932, 1928, 1926, 1925, 1920
611 SAN PABLO AVE	2002, 1993, 1984, 1982, 1979, 1976, 1975, 1973, 1967, 1965, 1960, 1959, 1956, 1955, 1954, 1951, 1946, 1940, 1938, 1933, 1932, 1928, 1926, 1925, 1920
615 SAN PABLO AVE	2002, 2000, 1996, 1993, 1992, 1991, 1986, 1984, 1982, 1980, 1979, 1976, 1975, 1973, 1970, 1967, 1965, 1962, 1960, 1959, 1956, 1955, 1954, 1951, 1946, 1945, 1943, 1940, 1938, 1933, 1932, 1928, 1926, 1925, 1920
619 SAN PABLO AVE	2002, 1993, 1984, 1982, 1979, 1976, 1973, 1967, 1965, 1960, 1959, 1956, 1954, 1951, 1950, 1946, 1945, 1943, 1940, 1938, 1933, 1932, 1928, 1926, 1925, 1920
621 SAN PABLO AVE	2006, 2002, 2000, 1996, 1993, 1992, 1991, 1984, 1982, 1980, 1979, 1976, 1975, 1973, 1970, 1967, 1965, 1962, 1960, 1959, 1956, 1955, 1954, 1951, 1950, 1946, 1945, 1943, 1940, 1938, 1933, 1932, 1928, 1926, 1925, 1920
623 SAN PABLO AVE	2006, 2002, 2000, 1996, 1993, 1992, 1991, 1986, 1984, 1982, 1980, 1979, 1976, 1973, 1967, 1965, 1962, 1960, 1959, 1956, 1955, 1954, 1951, 1946, 1945, 1943, 1940, 1938, 1933, 1932, 1928, 1926, 1925, 1920
625 SAN PABLO AVE	2002, 1993, 1984, 1982, 1979, 1976, 1975, 1973, 1967, 1965, 1960, 1959, 1956, 1954, 1951, 1946, 1943, 1940, 1933, 1932, 1928, 1926, 1925, 1920
627 SAN PABLO AVE	2002, 1993, 1984, 1982, 1979, 1976, 1975, 1973, 1967, 1965, 1960, 1959, 1956, 1955, 1954, 1951, 1950, 1946, 1945, 1943, 1940, 1938, 1933, 1932, 1926, 1925, 1920
631 SAN PABLO AVE	2006, 2002, 2000, 1996, 1993, 1992, 1991, 1986, 1984, 1982, 1980, 1979, 1976, 1975, 1973, 1970, 1967, 1965, 1962, 1960, 1959, 1956, 1954, 1951, 1950, 1946, 1945, 1943, 1940, 1938, 1933, 1932, 1928, 1926, 1925, 1920
632 STANNAGE AVE	2002, 1996, 1993, 1992, 1986, 1984, 1982, 1979, 1976, 1973, 1967, 1965, 1960, 1959, 1956, 1954, 1951, 1950, 1946, 1943, 1940, 1938, 1933, 1932, 1928, 1926, 1925, 1920
633 STANNAGE AVE	2002, 2000, 1996, 1993, 1992, 1991, 1986, 1984, 1982, 1979, 1976, 1975, 1973, 1967, 1965, 1960, 1959, 1956, 1955, 1954, 1951, 1950, 1946, 1945, 1943, 1940, 1938, 1933, 1932, 1928, 1926, 1925, 1920
634 SAN PABLO AVE	2002, 1993, 1984, 1982, 1979, 1976, 1975, 1973, 1967, 1965, 1962, 1960, 1959, 1956, 1955, 1954, 1951, 1950, 1946, 1945, 1943, 1940, 1938, 1933, 1932, 1928, 1926, 1925, 1920
634 SAN PABLO CT	2006, 2002, 2000, 1996, 1993, 1992, 1991, 1986, 1984, 1982, 1980, 1979, 1976, 1973, 1970, 1967, 1965, 1962, 1960, 1959, 1956, 1955, 1954, 1951, 1950, 1946, 1945, 1943, 1940, 1938, 1933, 1932, 1928, 1926, 1925, 1920

FINDINGS

Address Researched

Address Not Identified in Research Source

634 STANNAGE AVE	2002, 1996, 1993, 1991, 1984, 1982, 1979, 1976, 1973, 1967, 1965, 1960, 1959, 1956, 1955, 1954, 1951, 1950, 1946, 1945, 1943, 1940, 1938, 1933, 1932, 1928, 1926, 1925, 1920
635 SAN PABLO AVE	2002, 1993, 1991, 1986, 1984, 1982, 1980, 1979, 1976, 1975, 1973, 1970, 1967, 1965, 1962, 1960, 1959, 1956, 1955, 1954, 1951, 1950, 1946, 1945, 1943, 1940, 1938, 1933, 1932, 1928, 1926, 1925, 1920
635 STANNAGE AVE	2002, 1993, 1992, 1984, 1982, 1979, 1976, 1975, 1973, 1967, 1965, 1960, 1959, 1956, 1955, 1954, 1951, 1950, 1946, 1945, 1943, 1940, 1938, 1933, 1932, 1928, 1926, 1925, 1920
636 SAN PABLO AVE	2002, 1993, 1984, 1982, 1979, 1976, 1973, 1967, 1965, 1962, 1960, 1959, 1956, 1955, 1954, 1951, 1950, 1946, 1945, 1943, 1940, 1938, 1933, 1932, 1928, 1926, 1925, 1920
636 STANNAGE AVE	2006, 2002, 2000, 1996, 1993, 1992, 1991, 1986, 1984, 1982, 1980, 1979, 1976, 1975, 1973, 1970, 1967, 1965, 1962, 1960, 1959, 1956, 1955, 1954, 1951, 1946, 1943, 1940, 1938, 1933, 1932, 1928, 1926, 1925, 1920
637 STANNAGE AVE	2002, 1993, 1986, 1984, 1982, 1979, 1976, 1973, 1967, 1965, 1960, 1959, 1956, 1955, 1954, 1951, 1950, 1946, 1943, 1940, 1938, 1933, 1932, 1928, 1926, 1925, 1920
638 SAN PABLO AVE	2006, 2002, 2000, 1996, 1993, 1992, 1991, 1986, 1984, 1982, 1980, 1979, 1976, 1975, 1973, 1970, 1967, 1965, 1960, 1959, 1956, 1954, 1951, 1946, 1945, 1943, 1940, 1938, 1933, 1932, 1928, 1926, 1925, 1920
639 SAN PABLO AVE	2006, 2002, 2000, 1996, 1993, 1992, 1991, 1986, 1984, 1982, 1980, 1979, 1976, 1975, 1973, 1970, 1967, 1965, 1962, 1959, 1956, 1955, 1954, 1951, 1950, 1946, 1945, 1943, 1940, 1938, 1933, 1932, 1928, 1926, 1925, 1920
640 SAN PABLO AVE	2002, 1993, 1984, 1982, 1979, 1976, 1973, 1967, 1965, 1960, 1959, 1956, 1954, 1951, 1950, 1946, 1945, 1943, 1940, 1938, 1933, 1932, 1928, 1926, 1925, 1920
640 STANNAGE AVE	2002, 2000, 1996, 1993, 1992, 1991, 1986, 1984, 1982, 1980, 1979, 1976, 1975, 1973, 1967, 1965, 1960, 1959, 1956, 1954, 1951, 1950, 1946, 1945, 1943, 1940, 1938, 1933, 1932, 1928, 1926, 1925, 1920
641 SAN PABLO	2006, 2002, 2000, 1996, 1993, 1992, 1991, 1986, 1984, 1982, 1979, 1976, 1975, 1973, 1970, 1967, 1965, 1962, 1960, 1959, 1956, 1955, 1954, 1951, 1950, 1946, 1945, 1943, 1940, 1938, 1933, 1932, 1928, 1926, 1925, 1920
641 SAN PABLO ST	2006, 2002, 2000, 1996, 1993, 1992, 1991, 1986, 1984, 1982, 1980, 1979, 1976, 1973, 1970, 1967, 1965, 1962, 1960, 1959, 1956, 1955, 1954, 1951, 1950, 1946, 1945, 1943, 1940, 1938, 1933, 1932, 1928, 1926, 1925, 1920
645 SAN PABLO AVE	2002, 2000, 1996, 1993, 1992, 1991, 1986, 1984, 1982, 1980, 1979, 1976, 1975, 1973, 1970, 1967, 1965, 1962, 1960, 1959, 1956, 1955, 1954, 1951, 1950, 1946, 1945, 1943, 1940, 1938, 1933, 1932, 1928, 1926, 1925, 1920
646 STANNAGE AVE	2002, 1993, 1984, 1982, 1980, 1979, 1976, 1973, 1967, 1965, 1960, 1959, 1956, 1954, 1951, 1950, 1946, 1945, 1943, 1940, 1938, 1933, 1932, 1928, 1926, 1925, 1920
647 SAN PABLO AVE	2002, 2000, 1996, 1993, 1992, 1991, 1986, 1984, 1982, 1980, 1979, 1976, 1975, 1973, 1970, 1967, 1965, 1962, 1960, 1959, 1956, 1955, 1954, 1951, 1950, 1946, 1945, 1943, 1940, 1938, 1933, 1932, 1928, 1926, 1925, 1920
648 SAN PABLO AVE	2006, 2002, 1993, 1984, 1982, 1979, 1976, 1975, 1973, 1967, 1965, 1960, 1959, 1956, 1954, 1951, 1950, 1946, 1943, 1940, 1938, 1933, 1932, 1928, 1926, 1925, 1920
648 SAN PABLO CT	2006, 2002, 2000, 1996, 1993, 1992, 1991, 1986, 1984, 1982, 1980, 1979, 1976, 1975, 1973, 1970, 1967, 1965, 1962, 1960, 1959, 1956, 1955, 1954, 1951, 1950, 1946, 1943, 1940, 1938, 1933, 1932, 1928, 1926, 1925, 1920
648 STANNAGE AVE	2002, 1993, 1984, 1982, 1979, 1976, 1973, 1967, 1965, 1960, 1959, 1956, 1954, 1951, 1950, 1946, 1945, 1943, 1940, 1938, 1933, 1932, 1928, 1926, 1925, 1920

FINDINGS

<u>Address Researched</u>	<u>Address Not Identified in Research Source</u>
680 SAN PABLO AVE	2006, 2002, 2000, 1996, 1993, 1992, 1991, 1986, 1984, 1982, 1980, 1979, 1976, 1975, 1973, 1970, 1967, 1965, 1962, 1960, 1959, 1956, 1955, 1954, 1951, 1946, 1945, 1943, 1940, 1938, 1933, 1932, 1928, 1926, 1925, 1920
684 SAN PABLO AVE	2006, 2002, 2000, 1996, 1993, 1992, 1991, 1986, 1984, 1982, 1980, 1979, 1976, 1975, 1973, 1970, 1967, 1965, 1962, 1960, 1959, 1956, 1955, 1954, 1951, 1946, 1945, 1943, 1940, 1933, 1932, 1928, 1926, 1925, 1920
690 SAN PABLO AVE	2002, 2000, 1996, 1993, 1992, 1991, 1984, 1982, 1980, 1979, 1976, 1975, 1973, 1970, 1967, 1965, 1962, 1960, 1959, 1956, 1955, 1954, 1951, 1946, 1945, 1943, 1940, 1938, 1933, 1932, 1928, 1926, 1925, 1920
690 SAN PABLO CT	2006, 2002, 2000, 1996, 1993, 1992, 1991, 1986, 1984, 1982, 1980, 1979, 1976, 1975, 1973, 1970, 1967, 1965, 1962, 1960, 1959, 1956, 1955, 1954, 1951, 1950, 1946, 1943, 1940, 1938, 1933, 1932, 1928, 1926, 1925, 1920
690 SAN PABLO WAY	2006, 2002, 2000, 1996, 1993, 1992, 1991, 1986, 1984, 1982, 1980, 1979, 1976, 1975, 1973, 1970, 1967, 1965, 1962, 1960, 1959, 1956, 1955, 1954, 1951, 1950, 1946, 1945, 1943, 1940, 1933, 1932, 1928, 1926, 1925, 1920
700 MADISON ST	2006, 2002, 2000, 1996, 1993, 1992, 1991, 1986, 1984, 1982, 1980, 1979, 1976, 1975, 1973, 1970, 1967, 1965, 1962, 1960, 1959, 1956, 1954, 1951, 1946, 1940, 1932, 1928, 1926, 1920
700 SAN PABLO AVE	2002, 1993, 1984, 1982, 1979, 1976, 1973, 1967, 1965, 1960, 1959, 1956, 1954, 1951, 1950, 1946, 1943, 1940, 1938, 1933, 1932, 1928, 1926, 1925, 1920
700 SAN PABLO WAY	2006, 2002, 2000, 1996, 1993, 1992, 1991, 1984, 1982, 1980, 1979, 1976, 1975, 1973, 1970, 1967, 1965, 1962, 1960, 1959, 1956, 1955, 1954, 1951, 1950, 1946, 1945, 1943, 1940, 1933, 1932, 1928, 1926, 1925, 1920
701 MADISON AVE	2006, 2002, 2000, 1996, 1993, 1992, 1991, 1986, 1984, 1982, 1979, 1976, 1975, 1973, 1970, 1967, 1965, 1962, 1960, 1959, 1956, 1955, 1954, 1951, 1950, 1946, 1945, 1943, 1940, 1938, 1933, 1932, 1928, 1926, 1925, 1920
701 MADISON LN	2006, 2002, 2000, 1996, 1993, 1992, 1991, 1986, 1984, 1982, 1980, 1979, 1976, 1975, 1973, 1970, 1967, 1965, 1962, 1960, 1959, 1956, 1955, 1954, 1951, 1946, 1945, 1943, 1940, 1938, 1933, 1932, 1928, 1926, 1925, 1920
701 MADISON ST	2002, 2000, 1996, 1993, 1992, 1991, 1986, 1984, 1982, 1980, 1979, 1976, 1975, 1973, 1970, 1967, 1965, 1962, 1960, 1959, 1956, 1955, 1954, 1951, 1950, 1946, 1945, 1943, 1940, 1938, 1933, 1932, 1928, 1926, 1925, 1920
701 SAN PABLO AVE	2002, 2000, 1996, 1993, 1984, 1982, 1979, 1976, 1973, 1967, 1965, 1962, 1960, 1959, 1956, 1955, 1954, 1951, 1946, 1945, 1943, 1940, 1938, 1933, 1932, 1928, 1926, 1925, 1920
702 ADAMS CT	2006, 2002, 2000, 1996, 1993, 1992, 1991, 1986, 1984, 1982, 1980, 1979, 1976, 1975, 1973, 1970, 1967, 1965, 1962, 1960, 1959, 1956, 1954, 1951, 1950, 1946, 1945, 1943, 1940, 1938, 1933, 1932, 1928, 1926, 1925, 1920
702 ADAMS ST	2002, 2000, 1996, 1993, 1992, 1991, 1986, 1984, 1982, 1980, 1979, 1976, 1975, 1973, 1970, 1967, 1965, 1960, 1959, 1956, 1955, 1954, 1951, 1950, 1946, 1945, 1943, 1940, 1938, 1933, 1932, 1928, 1926, 1925, 1920
702 ADAMS WAY	2006, 2002, 2000, 1996, 1993, 1992, 1991, 1986, 1984, 1982, 1979, 1976, 1975, 1973, 1970, 1967, 1965, 1962, 1960, 1959, 1956, 1954, 1951, 1946, 1943, 1940, 1933, 1932, 1928, 1926, 1920
702 MADISON ST	2006, 2002, 2000, 1996, 1993, 1992, 1991, 1986, 1984, 1982, 1980, 1979, 1976, 1975, 1973, 1970, 1967, 1965, 1962, 1960, 1959, 1956, 1954, 1951, 1946, 1940, 1933, 1932, 1928, 1926, 1920
702 SAN PABLO AVE	2002, 1993, 1984, 1982, 1979, 1976, 1973, 1967, 1965, 1960, 1959, 1956, 1955, 1954, 1951, 1950, 1946, 1945, 1943, 1940, 1938, 1933, 1932, 1928, 1926, 1925, 1920

FINDINGS

<u>Address Researched</u>	<u>Address Not Identified in Research Source</u>
702 STANNAGE AVE	2002, 2000, 1996, 1993, 1984, 1982, 1979, 1976, 1975, 1973, 1970, 1967, 1965, 1960, 1959, 1956, 1954, 1951, 1946, 1945, 1943, 1940, 1933, 1932, 1928, 1926, 1925, 1920
703 ADAMS CT	2006, 2002, 2000, 1996, 1993, 1992, 1991, 1986, 1984, 1982, 1980, 1979, 1976, 1975, 1973, 1970, 1967, 1965, 1962, 1960, 1959, 1956, 1954, 1951, 1950, 1946, 1945, 1943, 1940, 1938, 1933, 1932, 1928, 1926, 1925, 1920
703 ADAMS ST	2002, 2000, 1996, 1993, 1992, 1991, 1986, 1984, 1982, 1980, 1979, 1976, 1975, 1973, 1970, 1967, 1965, 1960, 1959, 1956, 1955, 1954, 1951, 1950, 1946, 1945, 1943, 1940, 1938, 1933, 1932, 1928, 1926, 1925, 1920
703 ADAMS WAY	2006, 2002, 2000, 1996, 1993, 1992, 1991, 1986, 1984, 1982, 1980, 1979, 1976, 1975, 1973, 1967, 1965, 1962, 1960, 1959, 1956, 1955, 1954, 1951, 1950, 1946, 1943, 1940, 1933, 1932, 1928, 1926, 1925, 1920
704 MADISON AVE	2006, 2002, 2000, 1996, 1993, 1992, 1984, 1982, 1979, 1976, 1975, 1973, 1970, 1967, 1965, 1962, 1960, 1959, 1956, 1955, 1954, 1951, 1950, 1946, 1945, 1943, 1940, 1938, 1933, 1932, 1928, 1926, 1925, 1920
704 MADISON CT	2006, 2002, 2000, 1996, 1993, 1992, 1991, 1986, 1984, 1982, 1980, 1979, 1976, 1975, 1973, 1970, 1967, 1965, 1962, 1960, 1959, 1956, 1954, 1951, 1950, 1946, 1945, 1943, 1940, 1938, 1933, 1932, 1928, 1926, 1925, 1920
704 MADISON ST	2002, 1996, 1993, 1991, 1986, 1984, 1982, 1980, 1979, 1976, 1975, 1973, 1967, 1965, 1960, 1959, 1956, 1955, 1954, 1951, 1946, 1940, 1938, 1933, 1932, 1928, 1926, 1925, 1920
704 SAN PABLO AVE	2006, 2002, 2000, 1996, 1993, 1992, 1991, 1986, 1984, 1982, 1980, 1979, 1976, 1975, 1973, 1970, 1967, 1965, 1962, 1960, 1959, 1956, 1955, 1954, 1951, 1950, 1946, 1945, 1940, 1938, 1933, 1932, 1928, 1926, 1925, 1920
704 STANNAGE AVE	2002, 2000, 1996, 1993, 1986, 1984, 1982, 1980, 1979, 1976, 1975, 1973, 1967, 1965, 1960, 1959, 1956, 1954, 1951, 1946, 1943, 1940, 1938, 1933, 1932, 1928, 1926, 1925, 1920
705 ADAMS ST	2002, 2000, 1996, 1993, 1992, 1991, 1986, 1984, 1982, 1980, 1979, 1976, 1975, 1973, 1970, 1967, 1965, 1960, 1959, 1956, 1955, 1954, 1951, 1950, 1946, 1945, 1943, 1940, 1938, 1933, 1932, 1928, 1926, 1925, 1920
705 ADAMS WAY	2006, 2002, 2000, 1996, 1993, 1992, 1991, 1986, 1984, 1982, 1980, 1979, 1976, 1975, 1973, 1967, 1965, 1962, 1960, 1959, 1956, 1954, 1951, 1950, 1946, 1945, 1943, 1940, 1938, 1933, 1932, 1928, 1926, 1925, 1920
705 MADISON AVE	2006, 2002, 2000, 1996, 1993, 1992, 1984, 1982, 1979, 1976, 1975, 1973, 1970, 1967, 1965, 1962, 1960, 1959, 1956, 1955, 1954, 1951, 1946, 1945, 1943, 1940, 1938, 1933, 1932, 1928, 1926, 1925, 1920
705 MADISON ST	2002, 1993, 1991, 1986, 1984, 1982, 1980, 1979, 1976, 1975, 1973, 1967, 1965, 1960, 1959, 1956, 1954, 1951, 1950, 1946, 1945, 1943, 1940, 1938, 1933, 1932, 1928, 1926, 1925, 1920
706 ADAMS ST	2002, 1993, 1991, 1986, 1984, 1982, 1980, 1979, 1976, 1975, 1973, 1970, 1967, 1965, 1960, 1959, 1956, 1955, 1954, 1951, 1950, 1946, 1945, 1943, 1940, 1938, 1933, 1932, 1928, 1926, 1925, 1920
706 ADAMS WAY	2006, 2002, 2000, 1996, 1993, 1992, 1984, 1982, 1979, 1976, 1975, 1973, 1967, 1965, 1962, 1960, 1959, 1956, 1954, 1951, 1946, 1945, 1943, 1940, 1938, 1933, 1932, 1928, 1926, 1925, 1920
706 MADISON CT	2006, 2002, 2000, 1996, 1993, 1992, 1991, 1986, 1984, 1982, 1980, 1979, 1976, 1975, 1973, 1970, 1967, 1965, 1962, 1960, 1959, 1956, 1954, 1951, 1950, 1946, 1945, 1943, 1940, 1938, 1933, 1932, 1928, 1926, 1925, 1920
706 MADISON ST	2002, 2000, 1996, 1993, 1992, 1991, 1986, 1984, 1982, 1980, 1979, 1976, 1975, 1973, 1970, 1967, 1965, 1960, 1959, 1956, 1955, 1954, 1951, 1950, 1946, 1940, 1933, 1932, 1928, 1926, 1925, 1920

FINDINGS

<u>Address Researched</u>	<u>Address Not Identified in Research Source</u>
706 SAN PABLO AVE	2006, 2002, 2000, 1996, 1993, 1992, 1991, 1986, 1984, 1982, 1980, 1979, 1976, 1975, 1973, 1970, 1967, 1965, 1962, 1960, 1959, 1956, 1955, 1954, 1951, 1950, 1946, 1943, 1940, 1938, 1933, 1932, 1928, 1926, 1925, 1920
706 SAN PABLO CT	2006, 2002, 2000, 1996, 1993, 1992, 1991, 1986, 1984, 1982, 1980, 1979, 1976, 1975, 1973, 1970, 1967, 1965, 1962, 1960, 1959, 1956, 1955, 1954, 1951, 1950, 1946, 1945, 1943, 1940, 1938, 1933, 1932, 1928, 1926, 1925
706 SAN PABLO WAY	2006, 2002, 2000, 1996, 1993, 1992, 1991, 1986, 1984, 1982, 1980, 1979, 1976, 1975, 1973, 1970, 1967, 1965, 1962, 1960, 1959, 1956, 1955, 1954, 1951, 1950, 1946, 1945, 1943, 1940, 1938, 1933, 1932, 1928, 1926, 1920
706 STANNAGE AVE	2002, 2000, 1996, 1993, 1992, 1986, 1984, 1982, 1980, 1979, 1976, 1975, 1973, 1970, 1967, 1965, 1960, 1959, 1956, 1954, 1951, 1946, 1943, 1940, 1938, 1933, 1932, 1928, 1926, 1925, 1920
707 ADAMS CT	2006, 2002, 2000, 1996, 1993, 1992, 1991, 1986, 1984, 1982, 1980, 1979, 1976, 1975, 1973, 1970, 1967, 1965, 1962, 1960, 1959, 1956, 1954, 1951, 1950, 1946, 1945, 1943, 1940, 1938, 1933, 1932, 1928, 1926, 1925, 1920
707 ADAMS ST	2006, 2002, 2000, 1996, 1993, 1992, 1991, 1986, 1984, 1982, 1980, 1979, 1976, 1975, 1973, 1970, 1967, 1965, 1960, 1959, 1956, 1955, 1954, 1951, 1950, 1946, 1945, 1943, 1940, 1938, 1933, 1932, 1928, 1926, 1925, 1920
707 ADAMS WAY	2006, 2002, 2000, 1996, 1993, 1992, 1991, 1984, 1982, 1979, 1976, 1973, 1970, 1967, 1965, 1962, 1960, 1959, 1956, 1955, 1954, 1951, 1950, 1946, 1943, 1940, 1933, 1932, 1928, 1926, 1920
707 STANNAGE AVE	2002, 2000, 1996, 1993, 1992, 1991, 1986, 1984, 1982, 1980, 1979, 1976, 1975, 1973, 1967, 1965, 1960, 1959, 1956, 1954, 1951, 1946, 1943, 1940, 1933, 1932, 1928, 1926, 1925, 1920
708 1/2 MADISON ST	2006, 2002, 2000, 1996, 1993, 1992, 1991, 1986, 1984, 1982, 1980, 1979, 1976, 1975, 1973, 1970, 1967, 1965, 1962, 1960, 1959, 1956, 1955, 1954, 1951, 1950, 1946, 1945, 1943, 1940, 1938, 1933, 1932, 1928, 1926, 1925, 1920
708 ADAMS CT	2006, 2002, 2000, 1996, 1993, 1992, 1991, 1986, 1984, 1982, 1980, 1979, 1976, 1975, 1973, 1970, 1967, 1965, 1962, 1960, 1959, 1956, 1954, 1951, 1950, 1946, 1945, 1943, 1940, 1938, 1933, 1932, 1928, 1926, 1925, 1920
708 ADAMS ST	2002, 1993, 1992, 1991, 1986, 1984, 1982, 1980, 1979, 1976, 1975, 1973, 1970, 1967, 1965, 1960, 1959, 1956, 1955, 1954, 1951, 1950, 1946, 1945, 1943, 1940, 1938, 1933, 1932, 1928, 1926, 1925, 1920
708 ADAMS WAY	2006, 2002, 2000, 1996, 1993, 1992, 1991, 1984, 1982, 1979, 1976, 1975, 1973, 1967, 1965, 1962, 1960, 1959, 1956, 1955, 1954, 1951, 1950, 1946, 1945, 1943, 1940, 1938, 1933, 1932, 1928, 1926, 1925, 1920
708 MADISON AVE	2006, 2002, 2000, 1996, 1993, 1992, 1991, 1984, 1982, 1979, 1976, 1975, 1973, 1970, 1967, 1965, 1962, 1960, 1959, 1956, 1955, 1954, 1951, 1950, 1946, 1945, 1943, 1940, 1938, 1933, 1932, 1928, 1926, 1925, 1920
708 MADISON CT	2006, 2002, 2000, 1996, 1993, 1992, 1991, 1986, 1984, 1982, 1980, 1979, 1976, 1973, 1970, 1967, 1965, 1962, 1960, 1959, 1956, 1954, 1951, 1950, 1946, 1945, 1943, 1940, 1938, 1933, 1932, 1928, 1926, 1925, 1920
708 MADISON ST	2002, 2000, 1996, 1993, 1986, 1984, 1982, 1980, 1979, 1976, 1975, 1973, 1967, 1965, 1960, 1959, 1956, 1954, 1951, 1946, 1940, 1938, 1933, 1932, 1928, 1926, 1920
708 STANNAGE AVE	2002, 2000, 1996, 1993, 1992, 1991, 1986, 1984, 1982, 1980, 1979, 1976, 1975, 1973, 1967, 1965, 1960, 1959, 1956, 1955, 1954, 1951, 1950, 1946, 1945, 1943, 1940, 1938, 1933, 1932, 1928, 1926, 1925, 1920
709 MADISON AVE	2006, 2002, 2000, 1996, 1993, 1992, 1984, 1982, 1979, 1976, 1975, 1973, 1970, 1967, 1965, 1962, 1960, 1959, 1956, 1955, 1954, 1951, 1950, 1946, 1945, 1943, 1940, 1938, 1933, 1932, 1928, 1926, 1925, 1920

FINDINGS

<u>Address Researched</u>	<u>Address Not Identified in Research Source</u>
709 MADISON ST	2002, 1993, 1991, 1986, 1984, 1982, 1980, 1979, 1976, 1973, 1967, 1965, 1960, 1959, 1956, 1954, 1951, 1950, 1946, 1945, 1943, 1940, 1938, 1933, 1932, 1928, 1926, 1925, 1920
709 SAN PABLO AVE	2006, 2002, 2000, 1996, 1993, 1992, 1991, 1986, 1984, 1982, 1980, 1979, 1976, 1975, 1973, 1970, 1967, 1965, 1962, 1960, 1959, 1956, 1955, 1954, 1951, 1946, 1945, 1943, 1940, 1938, 1933, 1932, 1928, 1926, 1925, 1920
709 STANNAGE AVE	2002, 2000, 1996, 1993, 1991, 1986, 1984, 1982, 1980, 1979, 1976, 1975, 1973, 1970, 1967, 1965, 1962, 1960, 1959, 1956, 1954, 1951, 1946, 1943, 1940, 1938, 1933, 1932, 1928, 1926, 1925, 1920
710 MADISON CT	2006, 2002, 2000, 1996, 1993, 1992, 1991, 1986, 1984, 1982, 1980, 1979, 1976, 1975, 1973, 1970, 1967, 1965, 1962, 1960, 1959, 1956, 1954, 1951, 1950, 1946, 1945, 1943, 1940, 1938, 1933, 1932, 1928, 1926, 1925, 1920
710 MADISON ST	2006, 2002, 2000, 1996, 1993, 1992, 1991, 1986, 1984, 1982, 1980, 1979, 1976, 1975, 1973, 1970, 1967, 1965, 1960, 1959, 1956, 1955, 1954, 1951, 1946, 1940, 1933, 1932, 1928, 1926, 1925
711 ADAMS CT	2006, 2002, 2000, 1996, 1993, 1992, 1991, 1986, 1984, 1982, 1980, 1979, 1976, 1975, 1973, 1970, 1967, 1965, 1962, 1960, 1959, 1956, 1954, 1951, 1950, 1946, 1945, 1943, 1940, 1938, 1933, 1932, 1928, 1926, 1925, 1920
711 ADAMS WAY	2006, 2002, 2000, 1996, 1993, 1992, 1991, 1986, 1984, 1982, 1980, 1979, 1976, 1975, 1973, 1970, 1967, 1965, 1962, 1960, 1959, 1956, 1955, 1954, 1951, 1946, 1943, 1940, 1933, 1932, 1928, 1926, 1925, 1920
711 MADISON AVE	2006, 2002, 2000, 1996, 1993, 1992, 1991, 1984, 1982, 1980, 1979, 1976, 1975, 1973, 1970, 1967, 1965, 1962, 1960, 1959, 1956, 1955, 1954, 1951, 1950, 1946, 1945, 1943, 1940, 1938, 1933, 1932, 1928, 1926, 1925, 1920
711 MADISON CT	2006, 2002, 2000, 1996, 1993, 1992, 1991, 1986, 1984, 1982, 1980, 1979, 1976, 1975, 1973, 1970, 1967, 1965, 1962, 1960, 1959, 1956, 1955, 1954, 1951, 1950, 1946, 1943, 1940, 1938, 1933, 1932, 1928, 1926, 1925, 1920
711 MADISON LN	2006, 2002, 2000, 1996, 1993, 1992, 1991, 1986, 1984, 1982, 1980, 1979, 1976, 1975, 1973, 1970, 1967, 1965, 1962, 1960, 1959, 1956, 1955, 1954, 1951, 1946, 1945, 1943, 1940, 1938, 1933, 1932, 1928, 1926, 1925, 1920
711 MADISON ST	2002, 2000, 1996, 1993, 1992, 1984, 1982, 1979, 1976, 1975, 1973, 1967, 1965, 1960, 1959, 1956, 1954, 1951, 1950, 1946, 1945, 1943, 1940, 1933, 1932, 1928, 1926, 1925, 1920
711 SAN PABLO AVE	2002, 2000, 1996, 1993, 1992, 1991, 1986, 1984, 1982, 1980, 1979, 1976, 1975, 1973, 1970, 1967, 1965, 1962, 1960, 1959, 1956, 1955, 1954, 1951, 1950, 1946, 1945, 1943, 1940, 1938, 1933, 1932, 1928, 1926, 1925, 1920
711 STANNAGE AVE	2002, 2000, 1993, 1984, 1982, 1979, 1976, 1975, 1973, 1967, 1965, 1960, 1959, 1956, 1954, 1951, 1946, 1943, 1940, 1938, 1933, 1932, 1928, 1926, 1925, 1920
712 ADAMS ST	2006, 2002, 1993, 1991, 1986, 1984, 1982, 1980, 1979, 1976, 1975, 1973, 1970, 1967, 1965, 1960, 1959, 1956, 1955, 1954, 1951, 1950, 1946, 1945, 1943, 1940, 1938, 1933, 1932, 1928, 1926, 1925, 1920
712 ADAMS WAY	2006, 2002, 2000, 1996, 1993, 1992, 1986, 1984, 1982, 1980, 1979, 1976, 1975, 1973, 1970, 1967, 1965, 1962, 1960, 1959, 1956, 1954, 1951, 1950, 1946, 1945, 1943, 1940, 1933, 1932, 1928, 1926, 1925, 1920
712 MADISON AVE	2006, 2002, 2000, 1996, 1993, 1992, 1984, 1982, 1979, 1976, 1975, 1973, 1970, 1967, 1965, 1960, 1959, 1956, 1954, 1951, 1950, 1946, 1945, 1943, 1940, 1938, 1933, 1932, 1928, 1926, 1925, 1920
712 MADISON CT	2006, 2002, 2000, 1996, 1993, 1992, 1991, 1986, 1984, 1982, 1980, 1979, 1976, 1973, 1970, 1967, 1965, 1962, 1960, 1959, 1956, 1955, 1954, 1951, 1950, 1946, 1945, 1943, 1940, 1938, 1933, 1932, 1928, 1926, 1925, 1920

FINDINGS

<u>Address Researched</u>	<u>Address Not Identified in Research Source</u>
712 MADISON ST	2002, 2000, 1996, 1993, 1991, 1986, 1984, 1982, 1980, 1979, 1976, 1975, 1973, 1967, 1965, 1960, 1959, 1956, 1954, 1951, 1946, 1945, 1940, 1933, 1932, 1928, 1926, 1925, 1920
712 SAN PABLO AVE	2006, 2002, 2000, 1996, 1993, 1992, 1991, 1986, 1984, 1982, 1980, 1979, 1976, 1975, 1973, 1970, 1967, 1965, 1962, 1960, 1959, 1956, 1954, 1951, 1946, 1945, 1943, 1940, 1938, 1933, 1932, 1928, 1926, 1925, 1920
713 ADAMS CT	2006, 2002, 2000, 1996, 1993, 1992, 1991, 1986, 1984, 1982, 1980, 1979, 1976, 1975, 1973, 1970, 1967, 1965, 1962, 1960, 1959, 1956, 1954, 1951, 1950, 1946, 1945, 1943, 1940, 1938, 1933, 1932, 1928, 1926, 1925, 1920
713 ADAMS WAY	2006, 2002, 2000, 1996, 1993, 1992, 1991, 1986, 1984, 1982, 1980, 1979, 1976, 1975, 1973, 1970, 1967, 1965, 1962, 1960, 1959, 1956, 1955, 1954, 1951, 1950, 1946, 1945, 1943, 1940, 1933, 1932, 1928, 1926, 1925, 1920
713 MADISON AVE	2006, 2002, 2000, 1996, 1993, 1992, 1991, 1984, 1982, 1979, 1976, 1975, 1973, 1970, 1967, 1965, 1962, 1960, 1959, 1956, 1955, 1954, 1951, 1950, 1946, 1945, 1943, 1940, 1938, 1933, 1932, 1928, 1926, 1925, 1920
713 MADISON CT	2006, 2002, 2000, 1996, 1993, 1992, 1991, 1986, 1984, 1982, 1980, 1979, 1976, 1975, 1973, 1970, 1967, 1965, 1962, 1960, 1959, 1956, 1954, 1951, 1950, 1946, 1945, 1943, 1940, 1938, 1933, 1932, 1928, 1926, 1925, 1920
713 MADISON ST	2002, 2000, 1993, 1991, 1986, 1984, 1982, 1980, 1979, 1976, 1975, 1973, 1970, 1967, 1965, 1960, 1959, 1956, 1955, 1954, 1951, 1946, 1945, 1943, 1940, 1938, 1933, 1932, 1928, 1926, 1925, 1920
713 STANNAGE AVE	2002, 2000, 1996, 1993, 1992, 1991, 1986, 1984, 1982, 1980, 1979, 1976, 1975, 1973, 1970, 1967, 1965, 1960, 1959, 1956, 1954, 1951, 1946, 1943, 1940, 1933, 1932, 1928, 1926, 1925, 1920
714 MADISON AVE	2006, 2002, 2000, 1996, 1993, 1992, 1984, 1982, 1979, 1976, 1975, 1973, 1970, 1967, 1965, 1962, 1960, 1959, 1956, 1955, 1954, 1951, 1950, 1946, 1945, 1943, 1940, 1938, 1933, 1932, 1928, 1926, 1925, 1920
714 MADISON ST	2002, 2000, 1996, 1993, 1991, 1986, 1984, 1982, 1980, 1979, 1976, 1975, 1973, 1967, 1965, 1960, 1959, 1956, 1954, 1951, 1946, 1940, 1932, 1926, 1920
714 SAN PABLO AVE	2006, 2002, 2000, 1996, 1993, 1992, 1991, 1986, 1984, 1982, 1980, 1979, 1976, 1975, 1973, 1970, 1967, 1965, 1962, 1960, 1959, 1956, 1955, 1954, 1951, 1950, 1946, 1945, 1940, 1938, 1933, 1932, 1928, 1926, 1925, 1920
715 ADAMS ST	2002, 2000, 1996, 1993, 1992, 1991, 1986, 1984, 1982, 1980, 1979, 1976, 1975, 1973, 1970, 1967, 1965, 1960, 1959, 1956, 1955, 1954, 1951, 1950, 1946, 1945, 1943, 1940, 1938, 1933, 1932, 1928, 1926, 1925, 1920
715 ADAMS WAY	2006, 2002, 2000, 1996, 1993, 1992, 1991, 1986, 1984, 1982, 1980, 1979, 1976, 1975, 1973, 1970, 1967, 1965, 1962, 1960, 1959, 1956, 1954, 1951, 1946, 1945, 1943, 1940, 1938, 1933, 1932, 1928, 1926, 1925, 1920
715 MADISON AVE	2006, 2002, 2000, 1996, 1993, 1992, 1984, 1982, 1979, 1976, 1975, 1973, 1970, 1967, 1965, 1962, 1960, 1959, 1956, 1955, 1954, 1951, 1950, 1946, 1945, 1943, 1940, 1938, 1933, 1932, 1928, 1926, 1925, 1920
715 MADISON CT	2006, 2002, 2000, 1996, 1993, 1992, 1991, 1986, 1984, 1982, 1980, 1979, 1976, 1973, 1970, 1967, 1965, 1962, 1960, 1959, 1956, 1955, 1954, 1951, 1950, 1946, 1945, 1943, 1940, 1938, 1933, 1932, 1928, 1926, 1925, 1920
715 MADISON ST	2002, 2000, 1993, 1991, 1986, 1984, 1982, 1980, 1979, 1976, 1975, 1973, 1967, 1965, 1960, 1959, 1956, 1954, 1951, 1946, 1943, 1940, 1938, 1933, 1932, 1928, 1926, 1925, 1920
715 SAN PABLO AVE	2002, 2000, 1996, 1993, 1992, 1991, 1986, 1984, 1982, 1980, 1979, 1976, 1975, 1973, 1970, 1967, 1965, 1962, 1960, 1959, 1956, 1955, 1954, 1951, 1946, 1943, 1940, 1938, 1933, 1932, 1928, 1926, 1925, 1920

FINDINGS

Address Researched

Address Not Identified in Research Source

716 MADISON AVE	2006, 2002, 2000, 1996, 1993, 1992, 1991, 1984, 1982, 1979, 1976, 1975, 1973, 1970, 1967, 1965, 1962, 1960, 1959, 1956, 1955, 1954, 1951, 1946, 1945, 1943, 1940, 1938, 1933, 1932, 1928, 1926, 1925, 1920
716 MADISON CT	2006, 2002, 2000, 1996, 1993, 1992, 1991, 1986, 1984, 1982, 1980, 1979, 1976, 1973, 1970, 1967, 1965, 1962, 1960, 1959, 1956, 1955, 1954, 1951, 1950, 1946, 1945, 1943, 1940, 1938, 1933, 1932, 1928, 1926, 1925, 1920
716 MADISON ST	2002, 2000, 1996, 1993, 1992, 1991, 1986, 1984, 1982, 1980, 1979, 1976, 1975, 1973, 1967, 1965, 1960, 1959, 1956, 1954, 1951, 1946, 1940, 1933, 1932, 1928, 1926
716 SAN PABLO AVE	2006, 2002, 2000, 1996, 1993, 1992, 1991, 1986, 1984, 1982, 1980, 1979, 1976, 1975, 1973, 1970, 1967, 1965, 1962, 1960, 1959, 1956, 1955, 1954, 1951, 1950, 1946, 1945, 1940, 1938, 1933, 1932, 1928, 1926, 1925, 1920
716 STANNAGE AVE	2002, 1993, 1992, 1984, 1982, 1979, 1976, 1973, 1967, 1965, 1960, 1959, 1956, 1954, 1951, 1950, 1946, 1943, 1940, 1932, 1928, 1926
717 ADAMS ST	2002, 2000, 1996, 1993, 1992, 1991, 1986, 1984, 1982, 1980, 1979, 1976, 1975, 1973, 1970, 1967, 1965, 1960, 1959, 1956, 1955, 1954, 1951, 1946, 1945, 1943, 1940, 1938, 1933, 1932, 1928, 1926, 1925, 1920
717 ADAMS WAY	2006, 2002, 2000, 1996, 1993, 1992, 1991, 1984, 1982, 1979, 1976, 1973, 1970, 1967, 1965, 1962, 1960, 1959, 1956, 1954, 1951, 1950, 1946, 1943, 1940, 1938, 1933, 1932, 1928, 1926, 1925, 1920
717 MADISON AVE	2006, 2002, 2000, 1996, 1993, 1992, 1991, 1986, 1984, 1982, 1979, 1976, 1975, 1973, 1970, 1967, 1965, 1962, 1960, 1959, 1956, 1955, 1954, 1951, 1946, 1945, 1943, 1940, 1938, 1933, 1932, 1928, 1926, 1925, 1920
717 MADISON CT	2006, 2002, 2000, 1996, 1993, 1992, 1991, 1986, 1984, 1982, 1980, 1979, 1976, 1975, 1973, 1970, 1967, 1965, 1962, 1960, 1959, 1956, 1954, 1951, 1950, 1946, 1945, 1943, 1940, 1938, 1933, 1932, 1928, 1926, 1925, 1920
717 MADISON ST	2002, 1993, 1992, 1991, 1986, 1984, 1982, 1979, 1976, 1975, 1973, 1967, 1965, 1960, 1959, 1956, 1954, 1951, 1946, 1940, 1932, 1928, 1926
717 SAN PABLO AVE	2006, 2002, 2000, 1996, 1993, 1992, 1991, 1986, 1984, 1982, 1980, 1979, 1976, 1975, 1973, 1970, 1967, 1965, 1962, 1960, 1959, 1956, 1955, 1954, 1951, 1950, 1946, 1945, 1940, 1938, 1933, 1932, 1928, 1926, 1925, 1920
717 STANNAGE AVE	2002, 1993, 1984, 1982, 1979, 1976, 1975, 1973, 1967, 1965, 1960, 1959, 1956, 1954, 1951, 1946, 1943, 1940, 1938, 1933, 1932, 1928, 1926, 1925, 1920
718 ADAMS ST	2002, 2000, 1993, 1991, 1986, 1984, 1982, 1980, 1979, 1976, 1975, 1973, 1970, 1967, 1965, 1962, 1960, 1959, 1956, 1955, 1954, 1951, 1950, 1946, 1945, 1943, 1940, 1938, 1933, 1932, 1928, 1926, 1925, 1920
718 ADAMS WAY	2006, 2002, 2000, 1996, 1993, 1992, 1984, 1982, 1979, 1976, 1973, 1970, 1967, 1965, 1962, 1960, 1959, 1956, 1954, 1951, 1946, 1943, 1940, 1938, 1933, 1932, 1928, 1926, 1925, 1920
718 MADISON ST	2006, 2002, 2000, 1996, 1993, 1992, 1991, 1986, 1984, 1982, 1980, 1979, 1976, 1975, 1973, 1970, 1967, 1965, 1960, 1959, 1956, 1955, 1954, 1951, 1950, 1946, 1945, 1943, 1940, 1938, 1933, 1932, 1928, 1926, 1925, 1920
718 SAN PABLO AVE	2002, 1993, 1984, 1982, 1979, 1976, 1973, 1967, 1965, 1960, 1959, 1956, 1955, 1954, 1951, 1950, 1946, 1945, 1943, 1940, 1938, 1933, 1932, 1928, 1926, 1925, 1920
718 STANNAGE AVE	2002, 2000, 1996, 1993, 1992, 1991, 1986, 1984, 1982, 1979, 1976, 1973, 1970, 1967, 1965, 1960, 1959, 1956, 1954, 1951, 1946, 1945, 1943, 1940, 1933, 1932, 1926, 1925, 1920
719 MADISON AVE	2006, 2002, 2000, 1996, 1993, 1992, 1991, 1986, 1984, 1982, 1980, 1979, 1976, 1975, 1973, 1970, 1967, 1965, 1962, 1960, 1959, 1956, 1955, 1954, 1951, 1946, 1945, 1943, 1940, 1938, 1933, 1932, 1928, 1926, 1925, 1920

FINDINGS

Address Researched

Address Not Identified in Research Source

719 MADISON CT	2006, 2002, 2000, 1996, 1993, 1992, 1991, 1986, 1984, 1982, 1980, 1979, 1976, 1973, 1970, 1967, 1965, 1962, 1960, 1959, 1956, 1955, 1954, 1951, 1950, 1946, 1945, 1943, 1940, 1938, 1933, 1932, 1928, 1926, 1925, 1920
719 MADISON ST	2002, 2000, 1996, 1993, 1992, 1991, 1986, 1984, 1982, 1980, 1979, 1976, 1975, 1973, 1967, 1965, 1960, 1959, 1956, 1954, 1951, 1950, 1946, 1945, 1940, 1938, 1932, 1928, 1926, 1925, 1920
719 STANNAGE AVE	2002, 1993, 1991, 1984, 1982, 1979, 1976, 1973, 1967, 1965, 1960, 1959, 1956, 1954, 1951, 1946, 1943, 1940, 1933, 1932, 1928, 1926, 1925, 1920
720 ADAMS ST	2006, 2002, 2000, 1996, 1993, 1991, 1986, 1984, 1982, 1980, 1979, 1976, 1975, 1973, 1970, 1967, 1965, 1960, 1959, 1956, 1955, 1954, 1951, 1950, 1946, 1945, 1943, 1940, 1938, 1933, 1932, 1928, 1926, 1925, 1920
720 ADAMS WAY	2006, 2002, 2000, 1996, 1993, 1992, 1991, 1986, 1984, 1982, 1980, 1979, 1976, 1975, 1973, 1970, 1967, 1965, 1962, 1960, 1959, 1956, 1954, 1951, 1950, 1946, 1943, 1940, 1938, 1933, 1932, 1928, 1926, 1925, 1920
720 MADISON AVE	2006, 2002, 2000, 1996, 1993, 1992, 1984, 1982, 1980, 1979, 1976, 1975, 1973, 1967, 1965, 1962, 1960, 1959, 1956, 1955, 1954, 1951, 1950, 1946, 1945, 1943, 1940, 1938, 1933, 1932, 1928, 1926, 1925, 1920
720 MADISON CT	2006, 2002, 2000, 1996, 1993, 1992, 1991, 1986, 1984, 1982, 1980, 1979, 1976, 1975, 1973, 1970, 1967, 1965, 1962, 1960, 1959, 1956, 1954, 1951, 1950, 1946, 1945, 1943, 1940, 1938, 1933, 1932, 1928, 1926, 1925, 1920
720 MADISON ST	2002, 2000, 1996, 1993, 1991, 1986, 1984, 1982, 1980, 1979, 1976, 1975, 1973, 1970, 1967, 1965, 1960, 1959, 1956, 1955, 1954, 1951, 1946, 1943, 1940, 1933, 1932, 1928, 1926, 1925, 1920
720 SAN PABLO AVE	2002, 2000, 1996, 1993, 1992, 1991, 1986, 1984, 1982, 1980, 1979, 1976, 1975, 1973, 1970, 1967, 1965, 1962, 1960, 1959, 1956, 1955, 1954, 1951, 1950, 1946, 1945, 1943, 1940, 1938, 1933, 1932, 1928, 1926, 1925, 1920
720 SAN PABLO CT	2006, 2002, 2000, 1996, 1993, 1992, 1991, 1986, 1984, 1982, 1980, 1979, 1976, 1975, 1973, 1970, 1967, 1965, 1962, 1960, 1959, 1956, 1955, 1954, 1951, 1950, 1946, 1943, 1940, 1938, 1933, 1932, 1928, 1926, 1925, 1920
720 STANNAGE AVE	2002, 1996, 1993, 1984, 1982, 1979, 1976, 1973, 1967, 1965, 1960, 1959, 1956, 1954, 1951, 1946, 1943, 1940, 1933, 1932, 1928, 1926, 1920
721 ADAMS CT	2006, 2002, 2000, 1996, 1993, 1992, 1991, 1986, 1984, 1982, 1980, 1979, 1976, 1975, 1973, 1970, 1967, 1965, 1962, 1960, 1959, 1956, 1954, 1951, 1950, 1946, 1945, 1943, 1940, 1938, 1933, 1932, 1928, 1926, 1925, 1920
721 ADAMS ST	2002, 1996, 1993, 1992, 1991, 1986, 1984, 1982, 1980, 1979, 1976, 1975, 1973, 1970, 1967, 1965, 1960, 1959, 1956, 1955, 1954, 1951, 1950, 1946, 1945, 1943, 1940, 1938, 1933, 1932, 1928, 1926, 1925, 1920
721 ADAMS WAY	2006, 2002, 2000, 1996, 1993, 1992, 1991, 1986, 1984, 1982, 1979, 1976, 1973, 1967, 1965, 1962, 1960, 1959, 1956, 1955, 1954, 1951, 1950, 1946, 1945, 1943, 1940, 1938, 1933, 1932, 1928, 1926, 1925, 1920
721 MADISON CT	2006, 2002, 2000, 1996, 1993, 1992, 1991, 1986, 1984, 1982, 1980, 1979, 1976, 1973, 1970, 1967, 1965, 1962, 1960, 1959, 1956, 1955, 1954, 1951, 1950, 1946, 1945, 1943, 1940, 1938, 1933, 1932, 1928, 1926, 1925, 1920
721 MADISON ST	2006, 2002, 2000, 1996, 1993, 1992, 1984, 1982, 1979, 1976, 1975, 1973, 1967, 1965, 1960, 1959, 1956, 1955, 1954, 1951, 1950, 1946, 1945, 1940, 1933, 1932, 1928, 1926, 1925, 1920
721 SAN PABLO AVE	2002, 2000, 1996, 1993, 1992, 1991, 1986, 1984, 1982, 1980, 1979, 1976, 1975, 1973, 1970, 1967, 1965, 1962, 1960, 1959, 1956, 1955, 1954, 1951, 1946, 1945, 1943, 1940, 1938, 1933, 1932, 1928, 1926, 1925, 1920
722 MADISON AVE	2006, 2002, 2000, 1996, 1993, 1992, 1991, 1986, 1984, 1982, 1979, 1976, 1975, 1973, 1970, 1967, 1965, 1962, 1960, 1959, 1956, 1955, 1954, 1951, 1950, 1946, 1945, 1943, 1940, 1938, 1933, 1932, 1928, 1926, 1925, 1920

FINDINGS

Address Researched

Address Not Identified in Research Source

722 MADISON CT	2006, 2002, 2000, 1996, 1993, 1992, 1991, 1986, 1984, 1982, 1980, 1979, 1976, 1973, 1970, 1967, 1965, 1962, 1960, 1959, 1956, 1954, 1951, 1950, 1946, 1945, 1943, 1940, 1938, 1933, 1932, 1928, 1926, 1925, 1920
722 MADISON LN	2006, 2002, 2000, 1996, 1993, 1992, 1991, 1986, 1984, 1982, 1980, 1979, 1976, 1975, 1973, 1970, 1967, 1965, 1962, 1960, 1959, 1956, 1955, 1954, 1951, 1946, 1945, 1943, 1940, 1938, 1933, 1932, 1928, 1926, 1925, 1920
722 MADISON ST	2002, 2000, 1996, 1993, 1992, 1991, 1986, 1984, 1982, 1980, 1979, 1976, 1975, 1973, 1967, 1965, 1960, 1959, 1956, 1954, 1951, 1950, 1946, 1940, 1938, 1933, 1932, 1928, 1926, 1920
722 SAN PABLO AVE	2006, 2002, 2000, 1996, 1993, 1992, 1991, 1986, 1984, 1982, 1980, 1979, 1976, 1975, 1973, 1970, 1967, 1965, 1962, 1960, 1959, 1956, 1955, 1954, 1951, 1950, 1946, 1943, 1940, 1938, 1933, 1932, 1928, 1926, 1925, 1920
722 STANNAGE AVE	2002, 2000, 1993, 1991, 1984, 1982, 1979, 1976, 1975, 1973, 1970, 1967, 1965, 1960, 1959, 1956, 1954, 1951, 1950, 1946, 1943, 1940, 1933, 1932, 1928, 1926, 1925, 1920
723 ADAMS ST	2002, 1993, 1991, 1986, 1984, 1982, 1980, 1979, 1976, 1975, 1973, 1970, 1967, 1965, 1962, 1960, 1959, 1956, 1955, 1954, 1951, 1950, 1946, 1945, 1943, 1940, 1938, 1933, 1932, 1928, 1926, 1925, 1920
723 ADAMS WAY	2006, 2002, 2000, 1996, 1993, 1992, 1991, 1984, 1982, 1979, 1976, 1975, 1973, 1967, 1965, 1962, 1960, 1959, 1956, 1954, 1951, 1946, 1943, 1940, 1938, 1933, 1932, 1928, 1926, 1925, 1920
723 MADISON ST	2006, 2002, 2000, 1996, 1993, 1992, 1991, 1986, 1984, 1982, 1979, 1976, 1975, 1973, 1967, 1965, 1962, 1960, 1959, 1956, 1955, 1954, 1951, 1950, 1946, 1945, 1940, 1933, 1932, 1928, 1926, 1925, 1920
723 STANNAGE AVE	2002, 2000, 1996, 1993, 1992, 1991, 1986, 1984, 1982, 1980, 1979, 1976, 1975, 1973, 1970, 1967, 1965, 1960, 1959, 1956, 1954, 1951, 1946, 1943, 1940, 1933, 1932, 1928, 1926, 1925, 1920
724 MADISON ST	2006, 2002, 2000, 1996, 1993, 1992, 1991, 1986, 1984, 1982, 1980, 1979, 1976, 1975, 1973, 1970, 1967, 1965, 1960, 1959, 1956, 1954, 1951, 1946, 1945, 1940, 1938, 1933, 1932, 1928, 1926, 1925, 1920
724 SAN PABLO	2006, 2002, 2000, 1996, 1993, 1992, 1991, 1986, 1984, 1982, 1979, 1976, 1975, 1973, 1970, 1967, 1965, 1962, 1960, 1959, 1956, 1955, 1954, 1951, 1950, 1946, 1945, 1943, 1940, 1938, 1933, 1932, 1928, 1926, 1925, 1920
724 SAN PABLO AVE	2002, 1993, 1992, 1991, 1984, 1982, 1979, 1976, 1975, 1973, 1967, 1960, 1959, 1956, 1955, 1954, 1951, 1946, 1945, 1943, 1940, 1938, 1933, 1932, 1928, 1926, 1925, 1920
725 ADAMS CT	2006, 2002, 2000, 1996, 1993, 1992, 1991, 1986, 1984, 1982, 1980, 1979, 1976, 1975, 1973, 1970, 1967, 1965, 1962, 1960, 1959, 1956, 1954, 1951, 1950, 1946, 1945, 1943, 1940, 1938, 1933, 1932, 1928, 1926, 1925, 1920
725 ADAMS ST	2002, 2000, 1996, 1993, 1992, 1991, 1986, 1984, 1982, 1980, 1979, 1976, 1975, 1973, 1970, 1967, 1965, 1962, 1960, 1959, 1956, 1955, 1954, 1951, 1950, 1946, 1945, 1943, 1940, 1938, 1933, 1932, 1928, 1926, 1925, 1920
725 ADAMS WAY	2006, 2002, 2000, 1996, 1993, 1992, 1991, 1984, 1982, 1979, 1976, 1975, 1973, 1967, 1965, 1962, 1960, 1959, 1956, 1955, 1954, 1951, 1950, 1946, 1945, 1943, 1940, 1938, 1933, 1932, 1928, 1926, 1920
725 MADISON CT	2006, 2002, 2000, 1996, 1993, 1992, 1991, 1986, 1984, 1982, 1980, 1979, 1976, 1975, 1973, 1970, 1967, 1965, 1962, 1960, 1959, 1956, 1954, 1951, 1950, 1946, 1945, 1943, 1940, 1938, 1933, 1932, 1928, 1926, 1925, 1920
725 MADISON ST	2006, 2002, 2000, 1996, 1993, 1992, 1984, 1982, 1979, 1976, 1975, 1973, 1967, 1965, 1960, 1959, 1956, 1955, 1954, 1951, 1946, 1940, 1932, 1928, 1926, 1925, 1920

FINDINGS

<u>Address Researched</u>	<u>Address Not Identified in Research Source</u>
725 SAN PABLO AVE	2002, 2000, 1996, 1993, 1992, 1991, 1986, 1984, 1982, 1980, 1979, 1976, 1975, 1973, 1970, 1967, 1965, 1962, 1960, 1959, 1956, 1955, 1954, 1951, 1950, 1946, 1945, 1943, 1940, 1938, 1933, 1932, 1928, 1926, 1925, 1920
725 STANNAGE AVE	2002, 2000, 1996, 1993, 1992, 1986, 1984, 1982, 1980, 1979, 1976, 1973, 1967, 1965, 1960, 1959, 1956, 1954, 1951, 1946, 1943, 1940, 1938, 1933, 1932, 1928, 1926, 1925, 1920
726 ADAMS ST	2002, 2000, 1996, 1993, 1992, 1991, 1986, 1984, 1982, 1980, 1979, 1976, 1975, 1973, 1970, 1967, 1965, 1960, 1959, 1956, 1955, 1954, 1951, 1950, 1946, 1945, 1943, 1940, 1938, 1933, 1932, 1928, 1926, 1925, 1920
726 ADAMS WAY	2006, 2002, 2000, 1996, 1993, 1992, 1991, 1986, 1984, 1982, 1980, 1979, 1976, 1975, 1973, 1970, 1967, 1965, 1962, 1960, 1959, 1956, 1954, 1951, 1946, 1943, 1940, 1933, 1932, 1928, 1926, 1925, 1920
726 MADISON CT	2006, 2002, 2000, 1996, 1993, 1992, 1991, 1986, 1984, 1982, 1980, 1979, 1976, 1973, 1970, 1967, 1965, 1962, 1960, 1959, 1956, 1955, 1954, 1951, 1950, 1946, 1945, 1943, 1940, 1938, 1933, 1932, 1928, 1926, 1925, 1920
726 MADISON ST	2002, 2000, 1996, 1993, 1986, 1984, 1982, 1980, 1979, 1976, 1975, 1973, 1967, 1965, 1960, 1959, 1956, 1954, 1951, 1946, 1943, 1940, 1938, 1933, 1932, 1928, 1926, 1925, 1920
726 SAN PABLO AVE	2006, 2002, 2000, 1996, 1993, 1991, 1986, 1984, 1982, 1980, 1979, 1976, 1975, 1973, 1970, 1967, 1965, 1962, 1960, 1959, 1956, 1955, 1954, 1951, 1950, 1946, 1945, 1943, 1940, 1938, 1933, 1932, 1928, 1926, 1925, 1920
727 MADISON CT	2006, 2002, 2000, 1996, 1993, 1992, 1991, 1986, 1984, 1982, 1980, 1979, 1976, 1975, 1973, 1970, 1967, 1965, 1962, 1960, 1959, 1956, 1954, 1951, 1950, 1946, 1945, 1943, 1940, 1938, 1933, 1932, 1928, 1926, 1925, 1920
727 MADISON ST	2002, 2000, 1996, 1993, 1992, 1984, 1982, 1979, 1976, 1975, 1973, 1967, 1965, 1960, 1959, 1956, 1954, 1951, 1946, 1940, 1938, 1932, 1926
727 SAN PABLO AVE	2002, 1993, 1984, 1982, 1979, 1976, 1973, 1967, 1965, 1960, 1959, 1956, 1954, 1951, 1946, 1943, 1940, 1933, 1932, 1928, 1926, 1925, 1920
727 SAN PABLO CT	2006, 2002, 2000, 1996, 1993, 1992, 1991, 1986, 1984, 1982, 1980, 1979, 1976, 1975, 1973, 1970, 1967, 1965, 1962, 1960, 1959, 1956, 1954, 1951, 1946, 1943, 1940, 1938, 1933, 1932, 1928, 1926, 1925, 1920
727 SAN PABLO WAY	2006, 2002, 2000, 1996, 1993, 1992, 1991, 1986, 1984, 1982, 1980, 1979, 1976, 1975, 1973, 1970, 1967, 1965, 1962, 1960, 1959, 1956, 1955, 1954, 1951, 1950, 1946, 1945, 1943, 1940, 1933, 1932, 1928, 1926, 1925, 1920
728 ADAMS CT	2006, 2002, 2000, 1996, 1993, 1992, 1991, 1986, 1984, 1982, 1980, 1979, 1976, 1975, 1973, 1970, 1967, 1965, 1962, 1960, 1959, 1956, 1954, 1951, 1950, 1946, 1945, 1943, 1940, 1938, 1933, 1932, 1928, 1926, 1925, 1920
728 ADAMS ST	2002, 2000, 1996, 1993, 1991, 1986, 1984, 1982, 1980, 1979, 1976, 1975, 1973, 1970, 1967, 1965, 1960, 1959, 1956, 1955, 1954, 1951, 1950, 1946, 1945, 1943, 1940, 1938, 1933, 1932, 1928, 1926, 1925, 1920
728 ADAMS WAY	2006, 2002, 2000, 1996, 1993, 1992, 1984, 1982, 1979, 1976, 1973, 1967, 1965, 1962, 1960, 1959, 1956, 1955, 1954, 1951, 1946, 1943, 1940, 1933, 1932, 1928, 1926, 1925, 1920
728 SAN PABLO CT	2006, 2002, 2000, 1996, 1993, 1992, 1991, 1986, 1984, 1982, 1980, 1979, 1976, 1975, 1973, 1970, 1967, 1965, 1962, 1960, 1959, 1956, 1954, 1951, 1950, 1946, 1945, 1943, 1940, 1938, 1933, 1932, 1928, 1926, 1925, 1920
728 STANNAGE AVE	2002, 1993, 1984, 1982, 1979, 1976, 1973, 1967, 1965, 1960, 1959, 1956, 1954, 1951, 1950, 1946, 1945, 1943, 1940, 1938, 1933, 1932, 1928, 1926, 1925, 1920
729 1/2 ADAMS CT	2006, 2002, 2000, 1996, 1993, 1992, 1991, 1986, 1984, 1982, 1980, 1979, 1976, 1975, 1973, 1970, 1967, 1965, 1962, 1960, 1959, 1956, 1954, 1951, 1950, 1946, 1945, 1943, 1940, 1938, 1933, 1932, 1928, 1926, 1925, 1920

FINDINGS

<u>Address Researched</u>	<u>Address Not Identified in Research Source</u>
729 ADAMS CT	2006, 2002, 2000, 1996, 1993, 1992, 1991, 1986, 1984, 1982, 1980, 1979, 1976, 1975, 1973, 1970, 1967, 1965, 1962, 1960, 1959, 1956, 1954, 1951, 1950, 1946, 1945, 1943, 1940, 1938, 1933, 1932, 1928, 1926, 1925, 1920
729 ADAMS ST	2002, 2000, 1996, 1993, 1992, 1991, 1986, 1984, 1982, 1980, 1979, 1976, 1975, 1973, 1970, 1967, 1965, 1960, 1959, 1956, 1955, 1954, 1951, 1950, 1946, 1945, 1943, 1940, 1938, 1933, 1932, 1928, 1926, 1925, 1920
729 ADAMS WAY	2006, 2002, 2000, 1996, 1993, 1992, 1991, 1986, 1984, 1982, 1980, 1979, 1976, 1973, 1970, 1967, 1965, 1962, 1960, 1959, 1956, 1955, 1954, 1951, 1950, 1946, 1945, 1943, 1940, 1938, 1933, 1932, 1928, 1926, 1925, 1920
729 MADISON CT	2006, 2002, 2000, 1996, 1993, 1992, 1991, 1986, 1984, 1982, 1980, 1979, 1976, 1973, 1970, 1967, 1965, 1962, 1960, 1959, 1956, 1955, 1954, 1951, 1950, 1946, 1945, 1943, 1940, 1938, 1933, 1932, 1926, 1925, 1920
729 MADISON ST	2006, 2002, 2000, 1996, 1993, 1992, 1984, 1982, 1979, 1976, 1975, 1973, 1967, 1965, 1960, 1959, 1956, 1954, 1951, 1946, 1940, 1932, 1928, 1926, 1925
729 STANNAGE AVE	2002, 2000, 1993, 1984, 1982, 1979, 1976, 1975, 1973, 1970, 1967, 1965, 1960, 1959, 1956, 1954, 1951, 1946, 1943, 1940, 1933, 1932, 1928, 1926, 1925, 1920
730 MADISON AVE	2006, 2002, 2000, 1996, 1993, 1992, 1986, 1984, 1982, 1980, 1979, 1976, 1975, 1973, 1970, 1967, 1965, 1962, 1960, 1959, 1956, 1955, 1954, 1951, 1950, 1946, 1945, 1943, 1940, 1938, 1933, 1932, 1928, 1926, 1925, 1920
730 SAN PABLO AVE	2002, 1993, 1992, 1991, 1986, 1984, 1982, 1980, 1979, 1976, 1975, 1973, 1970, 1967, 1965, 1960, 1959, 1956, 1955, 1954, 1951, 1946, 1945, 1943, 1940, 1938, 1933, 1932, 1928, 1926, 1925, 1920
730 STANNAGE AVE	2002, 1993, 1984, 1982, 1979, 1976, 1975, 1973, 1967, 1965, 1960, 1959, 1956, 1955, 1954, 1951, 1946, 1943, 1940, 1938, 1933, 1932, 1928, 1926, 1925, 1920
731 ADAMS ST	2002, 2000, 1993, 1991, 1986, 1984, 1982, 1980, 1979, 1976, 1975, 1973, 1970, 1967, 1965, 1960, 1959, 1956, 1955, 1954, 1951, 1950, 1946, 1945, 1943, 1940, 1938, 1933, 1932, 1928, 1926, 1925, 1920
731 ADAMS WAY	2006, 2002, 2000, 1996, 1993, 1992, 1991, 1986, 1984, 1982, 1980, 1979, 1976, 1975, 1973, 1967, 1965, 1962, 1960, 1959, 1956, 1954, 1951, 1950, 1946, 1945, 1943, 1940, 1938, 1933, 1932, 1928, 1926, 1925, 1920
731 MADISON CT	2006, 2002, 2000, 1996, 1993, 1992, 1991, 1986, 1984, 1982, 1980, 1979, 1976, 1975, 1973, 1970, 1967, 1965, 1962, 1960, 1959, 1956, 1954, 1951, 1950, 1946, 1945, 1943, 1940, 1938, 1933, 1932, 1928, 1926, 1925, 1920
731 MADISON ST	2002, 2000, 1996, 1993, 1992, 1991, 1986, 1984, 1982, 1979, 1976, 1975, 1973, 1967, 1965, 1960, 1959, 1956, 1954, 1951, 1946, 1945, 1943, 1940, 1932, 1928, 1926, 1925, 1920
731 STANNAGE AVE	2002, 1993, 1984, 1982, 1979, 1976, 1975, 1973, 1967, 1965, 1960, 1959, 1956, 1954, 1951, 1946, 1943, 1940, 1933, 1932, 1928, 1926, 1925, 1920
732 MADISON AVE	2006, 2002, 2000, 1996, 1993, 1992, 1991, 1984, 1982, 1979, 1976, 1975, 1973, 1970, 1967, 1965, 1962, 1960, 1959, 1956, 1955, 1954, 1951, 1946, 1945, 1943, 1940, 1938, 1933, 1932, 1928, 1926, 1925, 1920
732 MADISON CT	2006, 2002, 2000, 1996, 1993, 1992, 1991, 1986, 1984, 1982, 1980, 1979, 1976, 1975, 1973, 1970, 1967, 1965, 1962, 1960, 1959, 1956, 1954, 1951, 1950, 1946, 1945, 1943, 1940, 1938, 1933, 1932, 1928, 1926, 1925, 1920
732 MADISON ST	2002, 2000, 1996, 1993, 1991, 1986, 1984, 1982, 1980, 1979, 1976, 1975, 1973, 1967, 1965, 1960, 1959, 1956, 1954, 1951, 1950, 1946, 1940, 1933, 1932, 1926
732 SAN PABLO AVE	2006, 2002, 2000, 1996, 1993, 1992, 1991, 1986, 1984, 1982, 1980, 1979, 1976, 1975, 1973, 1970, 1967, 1965, 1962, 1960, 1959, 1956, 1955, 1954, 1951, 1946, 1945, 1943, 1940, 1938, 1933, 1932, 1928, 1926, 1925, 1920

FINDINGS

<u>Address Researched</u>	<u>Address Not Identified in Research Source</u>
732 STANNAGE AVE	2002, 1996, 1993, 1992, 1991, 1986, 1984, 1982, 1980, 1979, 1976, 1975, 1973, 1970, 1967, 1965, 1960, 1959, 1956, 1954, 1951, 1950, 1946, 1945, 1943, 1940, 1938, 1933, 1932, 1928, 1926, 1925, 1920
733 MADISON AVE	2006, 2002, 2000, 1996, 1993, 1992, 1991, 1986, 1984, 1982, 1980, 1979, 1976, 1975, 1973, 1970, 1967, 1965, 1962, 1960, 1959, 1956, 1955, 1954, 1951, 1946, 1945, 1943, 1940, 1938, 1933, 1932, 1928, 1926, 1925, 1920
733 MADISON CT	2006, 2002, 2000, 1996, 1993, 1992, 1991, 1986, 1984, 1982, 1980, 1979, 1976, 1975, 1973, 1970, 1967, 1965, 1962, 1960, 1959, 1956, 1954, 1951, 1950, 1946, 1945, 1943, 1940, 1938, 1933, 1932, 1928, 1926, 1925, 1920
733 MADISON ST	2006, 2002, 2000, 1996, 1993, 1992, 1991, 1984, 1982, 1980, 1979, 1976, 1975, 1973, 1967, 1965, 1960, 1959, 1956, 1954, 1951, 1950, 1946, 1945, 1943, 1940, 1933, 1932, 1926
733 SAN PABLO AVE	2002, 2000, 1996, 1993, 1992, 1991, 1986, 1984, 1982, 1980, 1979, 1976, 1975, 1973, 1970, 1967, 1965, 1962, 1960, 1959, 1956, 1955, 1954, 1951, 1946, 1945, 1943, 1940, 1938, 1933, 1932, 1928, 1926, 1925, 1920
733 STANNAGE AVE	2002, 2000, 1996, 1993, 1992, 1991, 1984, 1982, 1979, 1976, 1973, 1967, 1965, 1960, 1959, 1956, 1954, 1951, 1946, 1943, 1940, 1933, 1932, 1928, 1926, 1925, 1920
734 ADAMS CT	2006, 2002, 2000, 1996, 1993, 1992, 1991, 1986, 1984, 1982, 1980, 1979, 1976, 1975, 1973, 1970, 1967, 1965, 1962, 1960, 1959, 1956, 1954, 1951, 1950, 1946, 1945, 1943, 1940, 1938, 1933, 1932, 1928, 1926, 1925, 1920
734 ADAMS ST	2002, 2000, 1996, 1993, 1991, 1986, 1984, 1982, 1980, 1979, 1976, 1975, 1973, 1970, 1967, 1965, 1960, 1959, 1956, 1955, 1954, 1951, 1950, 1946, 1945, 1943, 1940, 1938, 1933, 1932, 1928, 1926, 1925, 1920
734 ADAMS WAY	2006, 2002, 2000, 1996, 1993, 1992, 1991, 1986, 1984, 1982, 1979, 1976, 1975, 1973, 1970, 1967, 1965, 1962, 1960, 1959, 1956, 1955, 1954, 1951, 1950, 1946, 1945, 1943, 1940, 1938, 1933, 1932, 1928, 1926, 1925, 1920
734 SAN PABLO AVE	2002, 1993, 1992, 1991, 1986, 1984, 1982, 1980, 1979, 1976, 1975, 1973, 1970, 1967, 1965, 1960, 1959, 1956, 1954, 1951, 1950, 1946, 1945, 1943, 1940, 1938, 1933, 1932, 1928, 1926, 1925, 1920
734 STANNAGE AVE	2002, 2000, 1996, 1993, 1984, 1982, 1979, 1976, 1975, 1973, 1967, 1965, 1960, 1959, 1956, 1954, 1951, 1950, 1946, 1945, 1943, 1940, 1938, 1933, 1932, 1926, 1925
734B ADAMS WAY	2006, 2002, 2000, 1996, 1993, 1992, 1991, 1986, 1984, 1982, 1980, 1979, 1976, 1975, 1973, 1967, 1965, 1962, 1960, 1959, 1956, 1955, 1954, 1951, 1950, 1946, 1945, 1943, 1940, 1938, 1933, 1932, 1928, 1926, 1925, 1920
734C ADAMS WAY	2006, 2002, 2000, 1996, 1993, 1992, 1991, 1986, 1984, 1982, 1980, 1979, 1976, 1975, 1973, 1967, 1965, 1962, 1960, 1959, 1956, 1955, 1954, 1951, 1950, 1946, 1945, 1943, 1940, 1938, 1933, 1932, 1928, 1926, 1925, 1920
735 MADISON AVE	2006, 2002, 2000, 1996, 1993, 1992, 1984, 1982, 1979, 1976, 1975, 1973, 1970, 1967, 1965, 1962, 1960, 1959, 1956, 1955, 1954, 1951, 1950, 1946, 1945, 1943, 1940, 1938, 1933, 1932, 1928, 1926, 1925, 1920
735 MADISON CT	2006, 2002, 2000, 1996, 1993, 1992, 1991, 1986, 1984, 1982, 1980, 1979, 1976, 1973, 1970, 1967, 1965, 1962, 1960, 1959, 1956, 1954, 1951, 1950, 1946, 1945, 1943, 1940, 1938, 1933, 1932, 1928, 1926, 1925, 1920
735 MADISON ST	2002, 2000, 1996, 1993, 1992, 1991, 1986, 1984, 1982, 1980, 1979, 1976, 1975, 1973, 1967, 1965, 1960, 1959, 1956, 1955, 1954, 1951, 1950, 1946, 1943, 1940, 1938, 1933, 1932, 1928, 1926, 1925, 1920
736 ADAMS CT	2006, 2002, 2000, 1996, 1993, 1992, 1991, 1986, 1984, 1982, 1980, 1979, 1976, 1975, 1973, 1970, 1967, 1965, 1962, 1960, 1959, 1956, 1954, 1951, 1950, 1946, 1945, 1943, 1940, 1938, 1933, 1932, 1928, 1926, 1925, 1920

FINDINGS

<u>Address Researched</u>	<u>Address Not Identified in Research Source</u>
736 ADAMS ST	2002, 1993, 1991, 1986, 1984, 1982, 1980, 1979, 1976, 1975, 1973, 1970, 1967, 1965, 1960, 1959, 1956, 1955, 1954, 1951, 1950, 1946, 1945, 1943, 1940, 1938, 1933, 1932, 1928, 1926, 1925, 1920
736 ADAMS WAY	2006, 2002, 2000, 1996, 1993, 1992, 1984, 1982, 1979, 1976, 1973, 1967, 1965, 1962, 1960, 1959, 1956, 1955, 1954, 1951, 1946, 1945, 1943, 1940, 1933, 1932, 1928, 1926, 1925, 1920
736 SAN PABLO AVE	2002, 2000, 1996, 1993, 1992, 1991, 1986, 1984, 1982, 1980, 1979, 1976, 1975, 1973, 1970, 1967, 1965, 1962, 1960, 1959, 1956, 1954, 1951, 1946, 1945, 1943, 1940, 1938, 1933, 1932, 1928, 1926, 1925, 1920
736 SAN PABLO CT	2006, 2002, 2000, 1996, 1993, 1992, 1991, 1986, 1984, 1982, 1980, 1979, 1976, 1975, 1973, 1970, 1967, 1965, 1962, 1960, 1959, 1956, 1954, 1951, 1946, 1943, 1940, 1938, 1933, 1932, 1928, 1926, 1925, 1920
736 SAN PABLO WAY	2006, 2002, 2000, 1996, 1993, 1992, 1991, 1986, 1984, 1982, 1980, 1979, 1976, 1975, 1973, 1970, 1967, 1965, 1962, 1960, 1959, 1956, 1955, 1954, 1951, 1950, 1946, 1945, 1943, 1940, 1933, 1932, 1928, 1926, 1925, 1920
736 STANNAGE AVE	2006, 2002, 2000, 1996, 1993, 1992, 1991, 1986, 1984, 1982, 1980, 1979, 1976, 1975, 1973, 1970, 1967, 1965, 1962, 1960, 1959, 1956, 1955, 1954, 1951, 1950, 1946, 1945, 1943, 1940, 1938, 1933, 1932, 1928, 1926, 1920
737 ADAMS CT	2006, 2002, 2000, 1996, 1993, 1992, 1991, 1986, 1984, 1982, 1980, 1979, 1976, 1975, 1973, 1970, 1967, 1965, 1962, 1960, 1959, 1956, 1954, 1951, 1950, 1946, 1945, 1943, 1940, 1938, 1933, 1932, 1928, 1926, 1925, 1920
737 ADAMS ST	2002, 1993, 1991, 1986, 1984, 1982, 1980, 1979, 1976, 1975, 1973, 1970, 1967, 1965, 1960, 1959, 1956, 1955, 1954, 1951, 1950, 1946, 1945, 1943, 1940, 1938, 1933, 1932, 1928, 1926, 1925, 1920
737 ADAMS WAY	2006, 2002, 2000, 1996, 1993, 1992, 1984, 1982, 1979, 1976, 1973, 1967, 1965, 1962, 1960, 1959, 1956, 1954, 1951, 1946, 1943, 1940, 1933, 1932, 1928, 1926, 1920
738 ADAMS ST	2002, 2000, 1996, 1993, 1992, 1991, 1986, 1984, 1982, 1980, 1979, 1976, 1975, 1973, 1970, 1967, 1965, 1960, 1959, 1956, 1955, 1954, 1951, 1950, 1946, 1945, 1943, 1940, 1938, 1933, 1932, 1928, 1926, 1925, 1920
738 ADAMS WAY	2006, 2002, 2000, 1996, 1993, 1992, 1991, 1984, 1982, 1979, 1976, 1975, 1973, 1967, 1965, 1962, 1960, 1959, 1956, 1955, 1954, 1951, 1946, 1943, 1940, 1938, 1933, 1932, 1928, 1926, 1925, 1920
738 MADISON AVE	2006, 2002, 2000, 1996, 1993, 1992, 1991, 1984, 1982, 1979, 1976, 1975, 1973, 1970, 1967, 1965, 1962, 1960, 1959, 1956, 1955, 1954, 1951, 1946, 1945, 1943, 1940, 1938, 1933, 1932, 1928, 1926, 1925, 1920
738 MADISON ST	2002, 2000, 1993, 1991, 1986, 1984, 1982, 1980, 1979, 1976, 1975, 1973, 1967, 1965, 1960, 1959, 1956, 1954, 1951, 1950, 1946, 1943, 1940, 1933, 1932, 1928, 1926, 1925, 1920
739 MADISON AVE	2006, 2002, 2000, 1996, 1993, 1992, 1984, 1982, 1979, 1976, 1975, 1973, 1970, 1967, 1965, 1962, 1960, 1959, 1956, 1954, 1951, 1946, 1945, 1943, 1940, 1938, 1933, 1932, 1928, 1926, 1925, 1920
739 MADISON CT	2006, 2002, 2000, 1996, 1993, 1992, 1991, 1986, 1984, 1982, 1980, 1979, 1976, 1973, 1970, 1967, 1965, 1962, 1960, 1959, 1956, 1955, 1954, 1951, 1950, 1946, 1945, 1943, 1940, 1938, 1933, 1932, 1928, 1926, 1925, 1920
739 MADISON ST	2002, 2000, 1996, 1993, 1992, 1991, 1986, 1984, 1982, 1980, 1979, 1976, 1975, 1973, 1967, 1965, 1960, 1959, 1956, 1955, 1954, 1951, 1950, 1946, 1945, 1943, 1940, 1938, 1933, 1932, 1928, 1926, 1925, 1920
739 SAN PABLO AVE	2002, 2000, 1996, 1993, 1992, 1991, 1986, 1984, 1982, 1980, 1979, 1976, 1975, 1973, 1970, 1967, 1965, 1962, 1960, 1959, 1956, 1955, 1954, 1951, 1950, 1946, 1945, 1943, 1940, 1938, 1933, 1932, 1928, 1926, 1925, 1920

FINDINGS

<u>Address Researched</u>	<u>Address Not Identified in Research Source</u>
740 ADAMS ST	2002, 2000, 1996, 1993, 1992, 1991, 1986, 1984, 1982, 1980, 1979, 1976, 1975, 1973, 1970, 1967, 1965, 1960, 1959, 1956, 1955, 1954, 1951, 1950, 1946, 1945, 1943, 1940, 1938, 1933, 1932, 1928, 1926, 1925, 1920
740 ADAMS WAY	2006, 2002, 2000, 1996, 1993, 1992, 1991, 1984, 1982, 1979, 1976, 1975, 1973, 1967, 1965, 1962, 1960, 1959, 1956, 1954, 1951, 1950, 1946, 1943, 1940, 1938, 1933, 1932, 1928, 1926, 1925, 1920
740 MADISON AVE	2006, 2002, 2000, 1996, 1993, 1992, 1991, 1984, 1982, 1980, 1979, 1976, 1975, 1973, 1970, 1967, 1965, 1962, 1960, 1959, 1956, 1955, 1954, 1951, 1950, 1946, 1945, 1943, 1940, 1938, 1933, 1932, 1928, 1926, 1925, 1920
740 MADISON ST	2002, 2000, 1996, 1993, 1992, 1991, 1986, 1984, 1982, 1980, 1979, 1976, 1975, 1973, 1970, 1967, 1965, 1962, 1960, 1959, 1956, 1955, 1954, 1951, 1950, 1946, 1945, 1943, 1940, 1938, 1933, 1932, 1928, 1926, 1925, 1920
740 SAN PABLO CT	2006, 2002, 2000, 1996, 1993, 1992, 1991, 1986, 1984, 1982, 1980, 1979, 1976, 1975, 1973, 1970, 1967, 1965, 1962, 1960, 1959, 1956, 1955, 1954, 1951, 1950, 1946, 1943, 1940, 1938, 1933, 1932, 1928, 1926, 1925, 1920
741 ADAMS ST	2002, 2000, 1996, 1993, 1992, 1991, 1986, 1984, 1982, 1980, 1979, 1976, 1975, 1973, 1970, 1967, 1965, 1962, 1960, 1959, 1956, 1955, 1954, 1951, 1950, 1946, 1945, 1943, 1940, 1938, 1933, 1932, 1928, 1926, 1925, 1920
741 SAN PABLO AVE	2002, 2000, 1996, 1993, 1992, 1991, 1986, 1984, 1982, 1980, 1979, 1976, 1975, 1973, 1970, 1967, 1965, 1962, 1960, 1959, 1956, 1955, 1954, 1951, 1950, 1946, 1945, 1943, 1940, 1938, 1933, 1932, 1928, 1926, 1925, 1920
742 ADAMS CT	2006, 2002, 2000, 1996, 1993, 1992, 1991, 1986, 1984, 1982, 1980, 1979, 1976, 1975, 1973, 1970, 1967, 1965, 1962, 1960, 1959, 1956, 1954, 1951, 1950, 1946, 1945, 1943, 1940, 1938, 1933, 1932, 1928, 1926, 1925, 1920
742 ADAMS ST	2006, 2002, 1993, 1991, 1986, 1984, 1982, 1980, 1979, 1976, 1975, 1973, 1970, 1967, 1965, 1960, 1959, 1956, 1955, 1954, 1951, 1950, 1946, 1945, 1943, 1940, 1938, 1933, 1932, 1928, 1926, 1925, 1920
742 ADAMS WAY	2006, 2002, 2000, 1996, 1993, 1992, 1984, 1982, 1979, 1976, 1973, 1967, 1965, 1962, 1960, 1959, 1956, 1955, 1954, 1951, 1946, 1943, 1940, 1938, 1933, 1932, 1928, 1926, 1925, 1920
742 MADISON AVE	2006, 2002, 2000, 1996, 1993, 1992, 1991, 1984, 1982, 1979, 1976, 1975, 1973, 1970, 1967, 1965, 1960, 1959, 1956, 1954, 1951, 1946, 1945, 1943, 1940, 1938, 1933, 1932, 1928, 1926, 1925, 1920
742 MADISON ST	2002, 2000, 1996, 1993, 1992, 1991, 1986, 1984, 1982, 1980, 1979, 1976, 1975, 1973, 1967, 1965, 1962, 1960, 1959, 1956, 1955, 1954, 1951, 1950, 1946, 1943, 1940, 1933, 1932, 1928, 1926, 1925, 1920
742 SAN PABLO AVE	2002, 1993, 1984, 1982, 1979, 1976, 1973, 1967, 1965, 1960, 1959, 1956, 1954, 1951, 1950, 1946, 1943, 1940, 1938, 1933, 1932, 1928, 1926, 1925, 1920
742 SAN PABLO CT	2006, 2002, 2000, 1996, 1993, 1992, 1991, 1986, 1984, 1982, 1980, 1979, 1976, 1975, 1973, 1970, 1967, 1965, 1962, 1960, 1959, 1956, 1954, 1951, 1950, 1946, 1943, 1940, 1938, 1933, 1932, 1928, 1926, 1925, 1920
742A ADAMS CT	2006, 2002, 2000, 1996, 1993, 1992, 1991, 1986, 1984, 1982, 1980, 1979, 1976, 1975, 1973, 1970, 1967, 1965, 1962, 1960, 1959, 1956, 1954, 1951, 1950, 1946, 1945, 1943, 1940, 1938, 1933, 1932, 1928, 1926, 1925, 1920
742A ADAMS WAY	2006, 2002, 2000, 1996, 1993, 1992, 1991, 1986, 1984, 1982, 1980, 1979, 1976, 1975, 1973, 1967, 1965, 1962, 1960, 1959, 1956, 1955, 1954, 1951, 1950, 1946, 1945, 1943, 1940, 1938, 1933, 1932, 1928, 1926, 1925, 1920
743 ADAMS ST	2002, 1996, 1993, 1992, 1991, 1986, 1984, 1982, 1980, 1979, 1976, 1975, 1973, 1970, 1967, 1965, 1962, 1960, 1959, 1956, 1955, 1954, 1951, 1950, 1946, 1945, 1943, 1940, 1938, 1933, 1932, 1928, 1926, 1925, 1920

FINDINGS

<u>Address Researched</u>	<u>Address Not Identified in Research Source</u>
747 1/2 MADISON ST	2006, 2002, 1993, 1992, 1991, 1986, 1984, 1982, 1980, 1979, 1976, 1975, 1973, 1967, 1965, 1962, 1960, 1959, 1956, 1955, 1954, 1951, 1950, 1946, 1945, 1943, 1940, 1938, 1933, 1932, 1928, 1926, 1925, 1920
747 MADISON AVE	2006, 2002, 2000, 1996, 1993, 1992, 1986, 1984, 1982, 1980, 1979, 1976, 1975, 1973, 1970, 1967, 1965, 1962, 1960, 1959, 1956, 1955, 1954, 1951, 1946, 1945, 1943, 1940, 1938, 1933, 1932, 1928, 1926, 1925, 1920
747 MADISON CT	2006, 2002, 2000, 1996, 1993, 1992, 1991, 1986, 1984, 1982, 1980, 1979, 1976, 1973, 1970, 1967, 1965, 1962, 1960, 1959, 1956, 1955, 1954, 1951, 1950, 1946, 1945, 1943, 1940, 1938, 1933, 1932, 1928, 1926, 1925, 1920
747 MADISON ST	2002, 2000, 1996, 1993, 1992, 1991, 1986, 1984, 1982, 1980, 1979, 1976, 1975, 1973, 1967, 1965, 1960, 1959, 1956, 1954, 1951, 1950, 1946, 1945, 1943, 1940, 1938, 1933, 1932, 1928, 1926, 1925, 1920
747 SAN PABLO AVE	2002, 1993, 1984, 1982, 1979, 1976, 1975, 1973, 1967, 1965, 1962, 1960, 1959, 1956, 1954, 1951, 1946, 1945, 1943, 1940, 1938, 1933, 1932, 1928, 1926, 1925, 1920
748 MADISON AVE	2006, 2002, 2000, 1996, 1993, 1992, 1991, 1986, 1984, 1982, 1979, 1976, 1975, 1973, 1970, 1967, 1965, 1962, 1960, 1959, 1956, 1955, 1954, 1951, 1950, 1946, 1945, 1943, 1940, 1938, 1933, 1932, 1928, 1926, 1925, 1920
748 MADISON CT	2006, 2002, 2000, 1996, 1993, 1992, 1991, 1986, 1984, 1982, 1980, 1979, 1976, 1973, 1970, 1967, 1965, 1962, 1960, 1959, 1956, 1954, 1951, 1950, 1946, 1945, 1943, 1940, 1938, 1933, 1932, 1928, 1926, 1925, 1920
748 MADISON ST	2002, 2000, 1996, 1993, 1992, 1991, 1986, 1984, 1982, 1980, 1979, 1976, 1975, 1973, 1970, 1967, 1965, 1960, 1959, 1956, 1955, 1954, 1951, 1950, 1946, 1945, 1943, 1940, 1938, 1933, 1932, 1928, 1926, 1925, 1920
748 SAN PABLO AVE	2006, 2002, 2000, 1996, 1993, 1992, 1991, 1986, 1984, 1982, 1980, 1979, 1976, 1975, 1973, 1970, 1967, 1965, 1962, 1960, 1959, 1956, 1954, 1951, 1946, 1945, 1943, 1940, 1938, 1933, 1932, 1928, 1926, 1925, 1920
748 SAN PABLO CT	2006, 2002, 2000, 1996, 1993, 1992, 1991, 1986, 1984, 1982, 1980, 1979, 1976, 1975, 1973, 1970, 1967, 1965, 1962, 1960, 1959, 1956, 1955, 1954, 1951, 1946, 1943, 1940, 1938, 1933, 1932, 1928, 1926, 1925, 1920
748 SAN PABLO WAY	2006, 2002, 2000, 1996, 1993, 1992, 1991, 1986, 1984, 1982, 1980, 1979, 1976, 1975, 1973, 1970, 1967, 1965, 1962, 1960, 1959, 1956, 1955, 1954, 1951, 1950, 1946, 1945, 1943, 1940, 1933, 1932, 1928, 1926, 1920
749 MADISON AVE	2006, 2002, 2000, 1996, 1993, 1992, 1984, 1982, 1979, 1976, 1975, 1973, 1970, 1967, 1965, 1962, 1960, 1959, 1956, 1955, 1954, 1951, 1946, 1945, 1943, 1940, 1938, 1933, 1932, 1928, 1926, 1925, 1920
749 MADISON CT	2006, 2002, 2000, 1996, 1993, 1992, 1991, 1986, 1984, 1982, 1980, 1979, 1976, 1975, 1973, 1970, 1967, 1965, 1962, 1960, 1959, 1956, 1954, 1951, 1950, 1946, 1945, 1943, 1940, 1938, 1933, 1932, 1928, 1926, 1925, 1920
749 MADISON ST	2002, 2000, 1996, 1993, 1991, 1986, 1984, 1982, 1980, 1979, 1976, 1975, 1973, 1967, 1965, 1960, 1959, 1956, 1954, 1951, 1946, 1943, 1940, 1933, 1932, 1928, 1926, 1925, 1920
749 SAN PABLO AVE	2002, 1993, 1986, 1984, 1982, 1979, 1976, 1973, 1970, 1967, 1965, 1960, 1959, 1956, 1954, 1951, 1946, 1945, 1943, 1940, 1938, 1933, 1932, 1928, 1926, 1925, 1920
749 SAN PABLO WAY	2006, 2002, 2000, 1996, 1993, 1992, 1991, 1984, 1982, 1980, 1979, 1976, 1975, 1973, 1970, 1967, 1965, 1962, 1960, 1959, 1956, 1955, 1954, 1951, 1950, 1946, 1945, 1943, 1940, 1938, 1933, 1932, 1928, 1926, 1925, 1920
750 ADAMS ST	2002, 1996, 1993, 1992, 1991, 1986, 1984, 1982, 1980, 1979, 1976, 1975, 1973, 1970, 1967, 1965, 1960, 1959, 1956, 1955, 1954, 1951, 1950, 1946, 1945, 1943, 1940, 1938, 1933, 1932, 1928, 1926, 1925, 1920

FINDINGS

<u>Address Researched</u>	<u>Address Not Identified in Research Source</u>
804 MADISON CT	2006, 2002, 2000, 1996, 1993, 1992, 1991, 1986, 1984, 1982, 1980, 1979, 1976, 1973, 1970, 1967, 1965, 1962, 1960, 1959, 1956, 1955, 1954, 1951, 1950, 1946, 1945, 1943, 1940, 1938, 1933, 1932, 1928, 1926, 1925, 1920
804 MADISON LN	2006, 2002, 2000, 1996, 1993, 1992, 1991, 1986, 1984, 1982, 1980, 1979, 1976, 1975, 1973, 1970, 1967, 1965, 1962, 1960, 1959, 1956, 1955, 1954, 1951, 1946, 1945, 1943, 1940, 1938, 1933, 1932, 1928, 1926, 1925, 1920
804 MADISON ST	2002, 1996, 1993, 1992, 1991, 1986, 1984, 1982, 1980, 1979, 1976, 1975, 1973, 1967, 1965, 1960, 1959, 1956, 1954, 1951, 1950, 1946, 1945, 1943, 1940, 1933, 1932, 1928, 1926, 1925, 1920
804 SAN PABLO AVE	2006, 2002, 2000, 1996, 1993, 1992, 1991, 1986, 1984, 1982, 1980, 1979, 1976, 1975, 1973, 1970, 1967, 1965, 1960, 1959, 1956, 1954, 1951, 1950, 1946, 1945, 1943, 1940, 1938, 1933, 1932, 1928, 1926, 1925, 1920
805 ADAMS CT	2002, 2000, 1996, 1993, 1992, 1991, 1986, 1984, 1982, 1980, 1979, 1976, 1975, 1973, 1970, 1967, 1965, 1962, 1960, 1959, 1956, 1955, 1954, 1951, 1950, 1946, 1945, 1943, 1940, 1938, 1933, 1932, 1928, 1926, 1925, 1920
805 MADISON AVE	2006, 2002, 2000, 1996, 1993, 1992, 1991, 1984, 1982, 1979, 1976, 1975, 1973, 1970, 1967, 1965, 1962, 1960, 1959, 1956, 1955, 1954, 1951, 1950, 1946, 1945, 1943, 1940, 1938, 1933, 1932, 1926, 1925, 1920
805 MADISON CT	2006, 2002, 2000, 1996, 1993, 1992, 1991, 1986, 1984, 1982, 1980, 1979, 1976, 1975, 1973, 1970, 1967, 1965, 1962, 1960, 1959, 1956, 1954, 1951, 1950, 1946, 1945, 1943, 1940, 1938, 1933, 1932, 1928, 1926, 1925, 1920
805 MADISON ST	2002, 1996, 1993, 1992, 1991, 1986, 1984, 1982, 1980, 1979, 1976, 1975, 1973, 1967, 1965, 1960, 1959, 1956, 1954, 1951, 1946, 1940, 1932, 1926
805 SAN PABLO AVE	2006, 2002, 2000, 1996, 1993, 1992, 1991, 1986, 1984, 1982, 1980, 1979, 1976, 1975, 1973, 1970, 1967, 1965, 1960, 1959, 1956, 1954, 1951, 1946, 1943, 1940, 1938, 1933, 1932, 1928, 1926, 1925, 1920
806 1/2 SAN PABLO AVE	2006, 2002, 2000, 1996, 1993, 1992, 1991, 1986, 1984, 1982, 1980, 1979, 1976, 1975, 1973, 1970, 1967, 1965, 1962, 1960, 1959, 1956, 1955, 1954, 1951, 1950, 1946, 1945, 1943, 1940, 1933, 1932, 1928, 1926, 1925, 1920
806 ADAMS CT	2002, 2000, 1996, 1993, 1992, 1991, 1986, 1984, 1982, 1980, 1979, 1976, 1975, 1973, 1970, 1967, 1965, 1962, 1960, 1959, 1956, 1955, 1954, 1951, 1950, 1946, 1945, 1943, 1940, 1938, 1933, 1932, 1928, 1926, 1925, 1920
806 ADAMS ST	2006, 2002, 2000, 1996, 1993, 1992, 1991, 1986, 1984, 1982, 1980, 1979, 1976, 1975, 1973, 1970, 1967, 1965, 1960, 1959, 1956, 1955, 1954, 1951, 1950, 1946, 1945, 1943, 1940, 1938, 1933, 1932, 1928, 1926, 1925, 1920
806 ADAMS WAY	2006, 2002, 2000, 1996, 1993, 1992, 1991, 1986, 1984, 1982, 1980, 1979, 1976, 1975, 1973, 1970, 1967, 1965, 1962, 1960, 1959, 1956, 1954, 1951, 1946, 1945, 1943, 1940, 1938, 1933, 1932, 1928, 1926, 1925, 1920
806 MADISON AVE	2006, 2002, 2000, 1996, 1993, 1992, 1991, 1986, 1984, 1982, 1979, 1976, 1973, 1970, 1967, 1965, 1962, 1960, 1959, 1956, 1955, 1954, 1951, 1950, 1946, 1945, 1943, 1940, 1938, 1933, 1932, 1928, 1926, 1925, 1920
806 MADISON ST	2002, 2000, 1996, 1993, 1992, 1991, 1986, 1984, 1982, 1980, 1979, 1976, 1975, 1973, 1967, 1965, 1960, 1959, 1956, 1954, 1951, 1946, 1943, 1940, 1933, 1932, 1928, 1926, 1920
806 SAN PABLO AVE	2002, 1993, 1984, 1982, 1979, 1976, 1975, 1973, 1970, 1967, 1965, 1962, 1960, 1959, 1956, 1955, 1954, 1951, 1946, 1940, 1938, 1933, 1932, 1928, 1926, 1925, 1920
806 SAN PABLO CT	2006, 2002, 2000, 1996, 1993, 1992, 1991, 1986, 1984, 1982, 1980, 1979, 1976, 1975, 1973, 1970, 1967, 1965, 1962, 1960, 1959, 1956, 1955, 1954, 1951, 1946, 1945, 1943, 1940, 1938, 1933, 1932, 1928, 1926, 1925, 1920

FINDINGS

Address Researched

Address Not Identified in Research Source

811 ADAMS CT	2002, 2000, 1996, 1993, 1992, 1991, 1986, 1984, 1982, 1980, 1979, 1976, 1975, 1973, 1970, 1967, 1965, 1962, 1960, 1959, 1956, 1954, 1951, 1950, 1946, 1945, 1943, 1940, 1938, 1933, 1932, 1928, 1926, 1925, 1920
811 ADAMS ST	2002, 2000, 1996, 1993, 1991, 1986, 1984, 1982, 1980, 1979, 1976, 1975, 1973, 1970, 1967, 1965, 1960, 1959, 1956, 1955, 1954, 1951, 1950, 1946, 1945, 1943, 1940, 1938, 1933, 1932, 1928, 1926, 1925, 1920
811 ADAMS WAY	2006, 2002, 2000, 1996, 1993, 1992, 1984, 1982, 1979, 1976, 1975, 1973, 1967, 1965, 1962, 1960, 1959, 1956, 1954, 1951, 1950, 1946, 1943, 1940, 1933, 1932, 1928, 1926, 1925
811 MADISON ST	2002, 1993, 1991, 1986, 1984, 1982, 1980, 1979, 1976, 1975, 1973, 1970, 1967, 1965, 1962, 1960, 1959, 1956, 1954, 1951, 1946, 1943, 1940, 1938, 1933, 1932, 1928, 1926, 1925, 1920
811 SAN PABLO AVE	2002, 1993, 1984, 1982, 1979, 1976, 1975, 1973, 1970, 1967, 1965, 1960, 1959, 1956, 1954, 1951, 1950, 1946, 1945, 1943, 1940, 1938, 1933, 1932, 1928, 1926, 1925, 1920
811 SAN PABLO CT	2006, 2002, 2000, 1996, 1993, 1992, 1991, 1986, 1984, 1982, 1980, 1979, 1976, 1975, 1973, 1970, 1967, 1965, 1962, 1960, 1959, 1956, 1955, 1954, 1951, 1950, 1946, 1945, 1943, 1940, 1938, 1933, 1932, 1928, 1926, 1920
812 ADAMS CT	2002, 2000, 1996, 1993, 1992, 1991, 1986, 1984, 1982, 1980, 1979, 1976, 1975, 1973, 1970, 1967, 1965, 1962, 1960, 1959, 1956, 1955, 1954, 1951, 1950, 1946, 1945, 1943, 1940, 1938, 1933, 1932, 1928, 1926, 1925, 1920
812 ADAMS ST	2002, 1996, 1993, 1991, 1986, 1984, 1982, 1980, 1979, 1976, 1975, 1973, 1970, 1967, 1965, 1962, 1960, 1959, 1956, 1955, 1954, 1951, 1950, 1946, 1945, 1943, 1940, 1938, 1933, 1932, 1928, 1926, 1925, 1920
812 ADAMS WAY	2006, 2002, 2000, 1996, 1993, 1992, 1986, 1984, 1982, 1979, 1976, 1973, 1967, 1965, 1962, 1960, 1959, 1956, 1954, 1951, 1946, 1943, 1940, 1933, 1932, 1928, 1926, 1925, 1920
812 MADISON AVE	2006, 2002, 2000, 1996, 1993, 1992, 1984, 1982, 1979, 1976, 1975, 1973, 1970, 1967, 1965, 1962, 1960, 1959, 1956, 1955, 1954, 1951, 1950, 1946, 1945, 1943, 1940, 1938, 1933, 1932, 1928, 1926, 1925, 1920
812 MADISON CT	2006, 2002, 2000, 1996, 1993, 1992, 1991, 1986, 1984, 1982, 1980, 1979, 1976, 1973, 1970, 1967, 1965, 1962, 1960, 1959, 1956, 1955, 1954, 1951, 1950, 1946, 1945, 1943, 1940, 1938, 1933, 1932, 1928, 1926, 1925, 1920
812 MADISON ST	2002, 1993, 1991, 1986, 1984, 1982, 1980, 1979, 1976, 1975, 1973, 1967, 1965, 1960, 1959, 1956, 1954, 1951, 1946, 1945, 1943, 1940, 1938, 1933, 1932, 1928, 1926, 1925, 1920
813 ADAMS CT	2002, 2000, 1996, 1993, 1992, 1991, 1986, 1984, 1982, 1980, 1979, 1976, 1975, 1973, 1970, 1967, 1965, 1962, 1960, 1959, 1956, 1955, 1954, 1951, 1950, 1946, 1945, 1943, 1940, 1938, 1933, 1932, 1928, 1926, 1925, 1920
813 ADAMS ST	2002, 1993, 1991, 1986, 1984, 1982, 1980, 1979, 1976, 1975, 1973, 1970, 1967, 1965, 1960, 1959, 1956, 1955, 1954, 1951, 1950, 1946, 1945, 1943, 1940, 1938, 1933, 1932, 1928, 1926, 1925, 1920
813 ADAMS WAY	2006, 2002, 2000, 1996, 1993, 1992, 1984, 1982, 1979, 1976, 1975, 1973, 1967, 1965, 1962, 1960, 1959, 1956, 1954, 1951, 1946, 1943, 1940, 1938, 1933, 1932, 1928, 1926, 1925, 1920
813 SAN PABLO AVE	2002, 1993, 1991, 1986, 1984, 1982, 1980, 1979, 1976, 1975, 1973, 1967, 1965, 1962, 1960, 1959, 1956, 1955, 1954, 1951, 1950, 1946, 1945, 1943, 1940, 1938, 1933, 1932, 1928, 1926, 1925, 1920
813A ADAMS CT	2006, 2002, 2000, 1996, 1993, 1992, 1991, 1986, 1984, 1982, 1980, 1979, 1976, 1975, 1973, 1970, 1967, 1965, 1962, 1960, 1959, 1956, 1954, 1951, 1950, 1946, 1945, 1943, 1940, 1938, 1933, 1932, 1928, 1926, 1925, 1920

FINDINGS

<u>Address Researched</u>	<u>Address Not Identified in Research Source</u>
813A ADAMS WAY	2006, 2002, 2000, 1996, 1993, 1992, 1991, 1986, 1984, 1982, 1980, 1979, 1976, 1975, 1973, 1967, 1965, 1962, 1960, 1959, 1956, 1955, 1954, 1951, 1950, 1946, 1945, 1943, 1940, 1938, 1933, 1932, 1928, 1926, 1925, 1920
814 ADAMS CT	2002, 2000, 1996, 1993, 1992, 1991, 1986, 1984, 1982, 1980, 1979, 1976, 1975, 1973, 1970, 1967, 1965, 1962, 1960, 1959, 1956, 1955, 1954, 1951, 1950, 1946, 1945, 1943, 1940, 1938, 1933, 1932, 1928, 1926, 1925, 1920
814 ADAMS ST	2006, 2002, 2000, 1996, 1993, 1992, 1991, 1986, 1984, 1982, 1980, 1979, 1976, 1975, 1973, 1970, 1967, 1965, 1960, 1959, 1956, 1955, 1954, 1951, 1950, 1946, 1945, 1943, 1940, 1938, 1933, 1932, 1928, 1926, 1925, 1920
814 ADAMS WAY	2006, 2002, 2000, 1996, 1993, 1992, 1991, 1986, 1984, 1982, 1979, 1976, 1973, 1967, 1965, 1962, 1960, 1959, 1956, 1954, 1951, 1950, 1946, 1943, 1940, 1933, 1932, 1928, 1926, 1925, 1920
814 SAN PABLO AVE	2002, 1993, 1986, 1984, 1982, 1979, 1976, 1973, 1970, 1967, 1965, 1960, 1959, 1956, 1954, 1951, 1946, 1945, 1940, 1938, 1933, 1932, 1928, 1926, 1925, 1920
815 ADAMS CT	2002, 2000, 1996, 1993, 1992, 1991, 1986, 1984, 1982, 1980, 1979, 1976, 1975, 1973, 1970, 1967, 1965, 1962, 1960, 1959, 1956, 1954, 1951, 1950, 1946, 1945, 1943, 1940, 1938, 1933, 1932, 1928, 1926, 1925, 1920
815 ADAMS WAY	2006, 2002, 2000, 1996, 1993, 1992, 1991, 1986, 1984, 1982, 1980, 1979, 1976, 1975, 1973, 1970, 1967, 1965, 1962, 1960, 1959, 1956, 1955, 1954, 1951, 1950, 1946, 1943, 1940, 1933, 1932, 1928, 1926, 1925, 1920
815 MADISON AVE	2006, 2002, 2000, 1996, 1993, 1992, 1991, 1984, 1982, 1979, 1976, 1975, 1973, 1970, 1967, 1965, 1962, 1960, 1959, 1956, 1955, 1954, 1951, 1950, 1946, 1945, 1943, 1940, 1938, 1933, 1932, 1928, 1926, 1925, 1920
815 MADISON CT	2006, 2002, 2000, 1996, 1993, 1992, 1991, 1986, 1984, 1982, 1980, 1979, 1976, 1973, 1970, 1967, 1965, 1962, 1960, 1959, 1956, 1954, 1951, 1950, 1946, 1945, 1943, 1940, 1938, 1933, 1932, 1928, 1926, 1925, 1920
815 MADISON ST	2002, 2000, 1996, 1993, 1992, 1991, 1986, 1984, 1982, 1980, 1979, 1976, 1975, 1973, 1967, 1965, 1960, 1959, 1956, 1954, 1951, 1946, 1943, 1940, 1933, 1932, 1928, 1926, 1925, 1920
815 SAN PABLO AVE	2002, 2000, 1996, 1993, 1992, 1991, 1986, 1984, 1982, 1980, 1979, 1976, 1973, 1970, 1967, 1965, 1962, 1960, 1959, 1956, 1955, 1954, 1951, 1950, 1946, 1945, 1943, 1940, 1938, 1933, 1932, 1928, 1926, 1925, 1920
816 ADAMS CT	2002, 2000, 1996, 1993, 1992, 1991, 1986, 1984, 1982, 1980, 1979, 1976, 1975, 1973, 1970, 1967, 1965, 1962, 1960, 1959, 1956, 1955, 1954, 1951, 1950, 1946, 1945, 1943, 1940, 1938, 1933, 1932, 1928, 1926, 1925, 1920
816 MADISON AVE	2006, 2002, 2000, 1996, 1993, 1992, 1991, 1984, 1982, 1979, 1976, 1975, 1973, 1970, 1967, 1965, 1960, 1959, 1956, 1955, 1954, 1951, 1950, 1946, 1945, 1943, 1940, 1938, 1933, 1932, 1928, 1926, 1925, 1920
816 MADISON CT	2006, 2002, 2000, 1996, 1993, 1992, 1991, 1986, 1984, 1982, 1980, 1979, 1976, 1975, 1973, 1970, 1967, 1965, 1962, 1960, 1959, 1956, 1954, 1951, 1950, 1946, 1945, 1943, 1940, 1938, 1933, 1932, 1928, 1926, 1925, 1920
816 MADISON ST	2002, 2000, 1996, 1993, 1992, 1991, 1986, 1984, 1982, 1980, 1979, 1976, 1975, 1973, 1970, 1967, 1965, 1962, 1960, 1959, 1956, 1955, 1954, 1951, 1950, 1946, 1945, 1943, 1940, 1938, 1933, 1932, 1928, 1926, 1925, 1920
816 SAN PABLO	2006, 2002, 2000, 1996, 1993, 1992, 1991, 1986, 1984, 1982, 1980, 1979, 1976, 1975, 1973, 1970, 1967, 1965, 1960, 1959, 1956, 1955, 1954, 1951, 1950, 1946, 1945, 1943, 1940, 1938, 1933, 1932, 1928, 1926, 1925, 1920
816 SAN PABLO AVE	2002, 1993, 1986, 1984, 1982, 1979, 1976, 1973, 1967, 1965, 1960, 1959, 1956, 1955, 1954, 1951, 1946, 1945, 1943, 1940, 1938, 1933, 1932, 1928, 1926, 1925, 1920

FINDINGS

Address Researched

Address Not Identified in Research Source

828 ADAMS ST	2002, 2000, 1996, 1993, 1992, 1991, 1986, 1984, 1982, 1980, 1979, 1976, 1975, 1973, 1970, 1967, 1965, 1960, 1959, 1956, 1955, 1954, 1951, 1950, 1946, 1945, 1943, 1940, 1938, 1933, 1932, 1928, 1926, 1925, 1920
828 ADAMS WAY	2006, 2002, 2000, 1996, 1993, 1992, 1991, 1986, 1984, 1982, 1979, 1976, 1973, 1970, 1967, 1965, 1962, 1960, 1959, 1956, 1955, 1954, 1951, 1950, 1946, 1945, 1943, 1940, 1938, 1933, 1932, 1928, 1926, 1925, 1920
828 SAN PABLO AVE	2002, 1993, 1992, 1991, 1984, 1982, 1980, 1979, 1976, 1973, 1967, 1965, 1960, 1959, 1956, 1954, 1951, 1946, 1945, 1943, 1940, 1938, 1933, 1932, 1928, 1926, 1925, 1920
828 SAN PABLO CT	2006, 2002, 2000, 1996, 1993, 1992, 1991, 1986, 1984, 1982, 1980, 1979, 1976, 1975, 1973, 1970, 1967, 1965, 1962, 1960, 1959, 1956, 1955, 1954, 1951, 1950, 1946, 1943, 1940, 1938, 1933, 1932, 1928, 1926, 1925, 1920
828 SAN PABLO WAY	2006, 2002, 2000, 1996, 1993, 1992, 1991, 1986, 1984, 1982, 1980, 1979, 1976, 1975, 1973, 1970, 1967, 1965, 1962, 1960, 1959, 1956, 1955, 1954, 1951, 1950, 1946, 1945, 1943, 1940, 1933, 1932, 1928, 1926, 1925, 1920
831 ADAMS CT	2006, 2002, 2000, 1996, 1993, 1992, 1991, 1986, 1984, 1982, 1980, 1979, 1976, 1975, 1973, 1970, 1967, 1965, 1962, 1960, 1959, 1956, 1954, 1951, 1950, 1946, 1945, 1943, 1940, 1938, 1933, 1932, 1928, 1926, 1925, 1920
831 ADAMS ST	2002, 1996, 1993, 1992, 1991, 1986, 1984, 1982, 1980, 1979, 1976, 1975, 1973, 1970, 1967, 1965, 1960, 1959, 1956, 1955, 1954, 1951, 1950, 1946, 1945, 1943, 1940, 1938, 1933, 1932, 1928, 1926, 1925, 1920
831 ADAMS WAY	2006, 2002, 2000, 1996, 1993, 1992, 1984, 1982, 1979, 1976, 1973, 1967, 1965, 1962, 1960, 1959, 1956, 1955, 1954, 1951, 1946, 1943, 1940, 1938, 1933, 1932, 1928, 1926, 1920
832 ADAMS ST	2002, 1993, 1991, 1986, 1984, 1982, 1980, 1979, 1976, 1975, 1973, 1970, 1967, 1965, 1959, 1956, 1955, 1954, 1951, 1950, 1946, 1945, 1943, 1940, 1938, 1933, 1932, 1928, 1926, 1925, 1920
832 ADAMS WAY	2006, 2002, 2000, 1996, 1993, 1992, 1984, 1982, 1979, 1976, 1975, 1973, 1967, 1962, 1960, 1959, 1956, 1954, 1951, 1946, 1945, 1943, 1940, 1933, 1932, 1928, 1926, 1920
832 SAN PABLO AVE	2006, 2002, 2000, 1996, 1993, 1992, 1991, 1986, 1984, 1982, 1980, 1979, 1976, 1975, 1973, 1970, 1967, 1965, 1962, 1960, 1959, 1956, 1955, 1954, 1951, 1946, 1943, 1940, 1933, 1932, 1928, 1926, 1925, 1920
833 1/2 ADAMS CT	2006, 2002, 2000, 1996, 1993, 1992, 1991, 1986, 1984, 1982, 1980, 1979, 1976, 1975, 1973, 1970, 1967, 1965, 1962, 1960, 1959, 1956, 1954, 1951, 1950, 1946, 1945, 1943, 1940, 1938, 1933, 1932, 1928, 1926, 1925, 1920
833 1/2 ADAMS WAY	2006, 2002, 2000, 1996, 1993, 1992, 1991, 1986, 1984, 1982, 1980, 1979, 1976, 1975, 1973, 1967, 1965, 1962, 1960, 1959, 1956, 1955, 1954, 1951, 1950, 1946, 1945, 1943, 1940, 1938, 1933, 1932, 1928, 1926, 1925, 1920
833 ADAMS CT	2006, 2002, 2000, 1996, 1993, 1992, 1991, 1986, 1984, 1982, 1980, 1979, 1976, 1975, 1973, 1970, 1967, 1965, 1962, 1960, 1959, 1956, 1954, 1951, 1950, 1946, 1945, 1943, 1940, 1938, 1933, 1932, 1928, 1926, 1925, 1920
833 ADAMS ST	2006, 2002, 2000, 1996, 1993, 1992, 1991, 1986, 1984, 1982, 1980, 1979, 1976, 1975, 1973, 1970, 1967, 1965, 1960, 1959, 1956, 1955, 1954, 1951, 1950, 1946, 1945, 1943, 1940, 1938, 1933, 1932, 1928, 1926, 1925, 1920
833 ADAMS WAY	2006, 2002, 2000, 1996, 1993, 1992, 1986, 1984, 1982, 1979, 1976, 1975, 1973, 1967, 1965, 1962, 1960, 1959, 1956, 1955, 1954, 1951, 1950, 1946, 1943, 1940, 1938, 1933, 1932, 1928, 1926, 1925, 1920
834 ADAMS CT	2006, 2002, 2000, 1996, 1993, 1992, 1991, 1986, 1984, 1982, 1980, 1979, 1976, 1975, 1973, 1970, 1967, 1965, 1962, 1960, 1959, 1956, 1954, 1951, 1950, 1946, 1945, 1943, 1940, 1938, 1933, 1932, 1928, 1926, 1925, 1920

FINDINGS

<u>Address Researched</u>	<u>Address Not Identified in Research Source</u>
834 ADAMS ST	2002, 2000, 1993, 1991, 1986, 1984, 1982, 1980, 1979, 1976, 1975, 1973, 1970, 1967, 1965, 1960, 1959, 1956, 1955, 1954, 1951, 1950, 1946, 1945, 1943, 1940, 1938, 1933, 1932, 1928, 1926, 1925, 1920
834 ADAMS WAY	2006, 2002, 2000, 1996, 1993, 1992, 1984, 1982, 1979, 1976, 1973, 1967, 1965, 1962, 1960, 1959, 1956, 1955, 1954, 1951, 1946, 1945, 1943, 1940, 1938, 1933, 1932, 1928, 1926, 1925, 1920
982 WASHINGTON AVE	2006, 2002, 2000, 1996, 1993, 1992, 1991, 1986, 1984, 1982, 1980, 1976, 1975, 1973, 1970, 1967, 1965, 1962, 1960, 1959, 1956, 1955, 1954, 1951, 1950, 1946, 1945, 1943, 1940, 1938, 1933, 1932, 1928, 1926, 1925, 1920
982 WASHINGTON CT	2006, 2002, 2000, 1996, 1993, 1992, 1991, 1986, 1984, 1982, 1980, 1976, 1975, 1970, 1967, 1965, 1962, 1960, 1959, 1956, 1955, 1954, 1951, 1950, 1946, 1945, 1943, 1940, 1938, 1933, 1932, 1928, 1926, 1925, 1920
985 KAINS AVE	2006, 2002, 1993, 1984, 1982, 1979, 1976, 1973, 1970, 1967, 1965, 1962, 1960, 1959, 1956, 1954, 1951, 1946, 1943, 1940, 1933, 1932, 1928, 1926, 1925, 1920
986 KAINS AVE	2002, 1993, 1984, 1982, 1979, 1976, 1973, 1967, 1965, 1960, 1959, 1956, 1954, 1951, 1946, 1940, 1933, 1932, 1928, 1926, 1925, 1920
988 KAINS AVE	2002, 2000, 1996, 1993, 1991, 1986, 1984, 1982, 1979, 1976, 1973, 1967, 1965, 1960, 1959, 1956, 1954, 1951, 1946, 1945, 1940, 1938, 1933, 1932, 1928, 1926, 1925, 1920
989 CASTRO	2006, 2002, 2000, 1996, 1993, 1992, 1991, 1986, 1984, 1982, 1980, 1979, 1976, 1975, 1973, 1970, 1967, 1965, 1962, 1960, 1959, 1956, 1955, 1954, 1951, 1950, 1946, 1945, 1943, 1940, 1938, 1933, 1928, 1925, 1920
990 CASTRO	2006, 2000, 1996, 1993, 1992, 1991, 1986, 1984, 1982, 1979, 1976, 1975, 1973, 1970, 1967, 1965, 1962, 1960, 1956, 1955, 1954, 1951, 1950, 1946, 1945, 1943, 1940, 1938, 1933, 1932, 1928, 1926, 1925, 1920
990 CASTRO ST	2006, 2002, 2000, 1996, 1993, 1992, 1991, 1984, 1982, 1980, 1979, 1976, 1975, 1973, 1967, 1962, 1960, 1959, 1956, 1955, 1954, 1951, 1950, 1945, 1943, 1938, 1933, 1932, 1928, 1926, 1925, 1920
990 KAINS AVE	2002, 2000, 1996, 1993, 1992, 1991, 1984, 1982, 1980, 1979, 1976, 1973, 1967, 1965, 1960, 1959, 1956, 1955, 1954, 1951, 1950, 1946, 1943, 1940, 1938, 1933, 1932, 1926, 1925, 1920
991 CASTRO	2006, 2000, 1996, 1993, 1992, 1984, 1982, 1979, 1976, 1975, 1973, 1970, 1967, 1965, 1962, 1960, 1956, 1955, 1954, 1951, 1950, 1946, 1945, 1943, 1940, 1938, 1933, 1932, 1928, 1926, 1925, 1920
991 CASTRO ST	2006, 2002, 2000, 1996, 1993, 1992, 1991, 1986, 1984, 1982, 1980, 1979, 1976, 1973, 1967, 1960, 1959, 1956, 1954, 1951, 1945, 1943, 1938, 1933, 1928, 1926, 1925, 1920
993 CASTRO	2006, 2002, 2000, 1996, 1993, 1992, 1991, 1986, 1984, 1982, 1980, 1979, 1976, 1975, 1973, 1970, 1967, 1965, 1962, 1960, 1959, 1956, 1954, 1950, 1945, 1943, 1938, 1933, 1928, 1925, 1920
994 KAINS AVE	2002, 2000, 1996, 1993, 1992, 1991, 1984, 1982, 1980, 1979, 1976, 1975, 1973, 1970, 1967, 1965, 1960, 1959, 1956, 1954, 1951, 1946, 1943, 1940, 1933, 1932, 1928, 1926, 1925, 1920
995 KAINS AVE	2002, 2000, 1996, 1993, 1992, 1984, 1982, 1980, 1979, 1976, 1975, 1973, 1970, 1967, 1965, 1960, 1959, 1956, 1954, 1951, 1946, 1943, 1940, 1938, 1933, 1932, 1928, 1926, 1925, 1920
996 KAINS AVE	2006, 2002, 2000, 1996, 1993, 1992, 1991, 1986, 1984, 1982, 1980, 1979, 1976, 1975, 1973, 1970, 1967, 1965, 1960, 1959, 1956, 1954, 1951, 1946, 1945, 1943, 1940, 1938, 1933, 1932, 1928, 1926, 1925, 1920



Aqua Science Engineers, Inc. 55 Oak Court, Suite 220, Danville, CA 94526
(925) 820-9391 - Fax (925) 837-4853 - www.aquascienceengineers.com

APPENDIX G

Historic Topographic Maps



Mallard Club - Albany

752 San Pablo Avenue
Albany, CA 94706

Inquiry Number: 3407656.4

September 11, 2012

EDR Historical Topographic Map Report

EDR Historical Topographic Map Report

Environmental Data Resources, Inc.s (EDR) Historical Topographic Map Report is designed to assist professionals in evaluating potential liability on a target property resulting from past activities. EDRs Historical Topographic Map Report includes a search of a collection of public and private color historical topographic maps, dating back to the early 1900s.

Thank you for your business.
Please contact EDR at 1-800-352-0050
with any questions or comments.

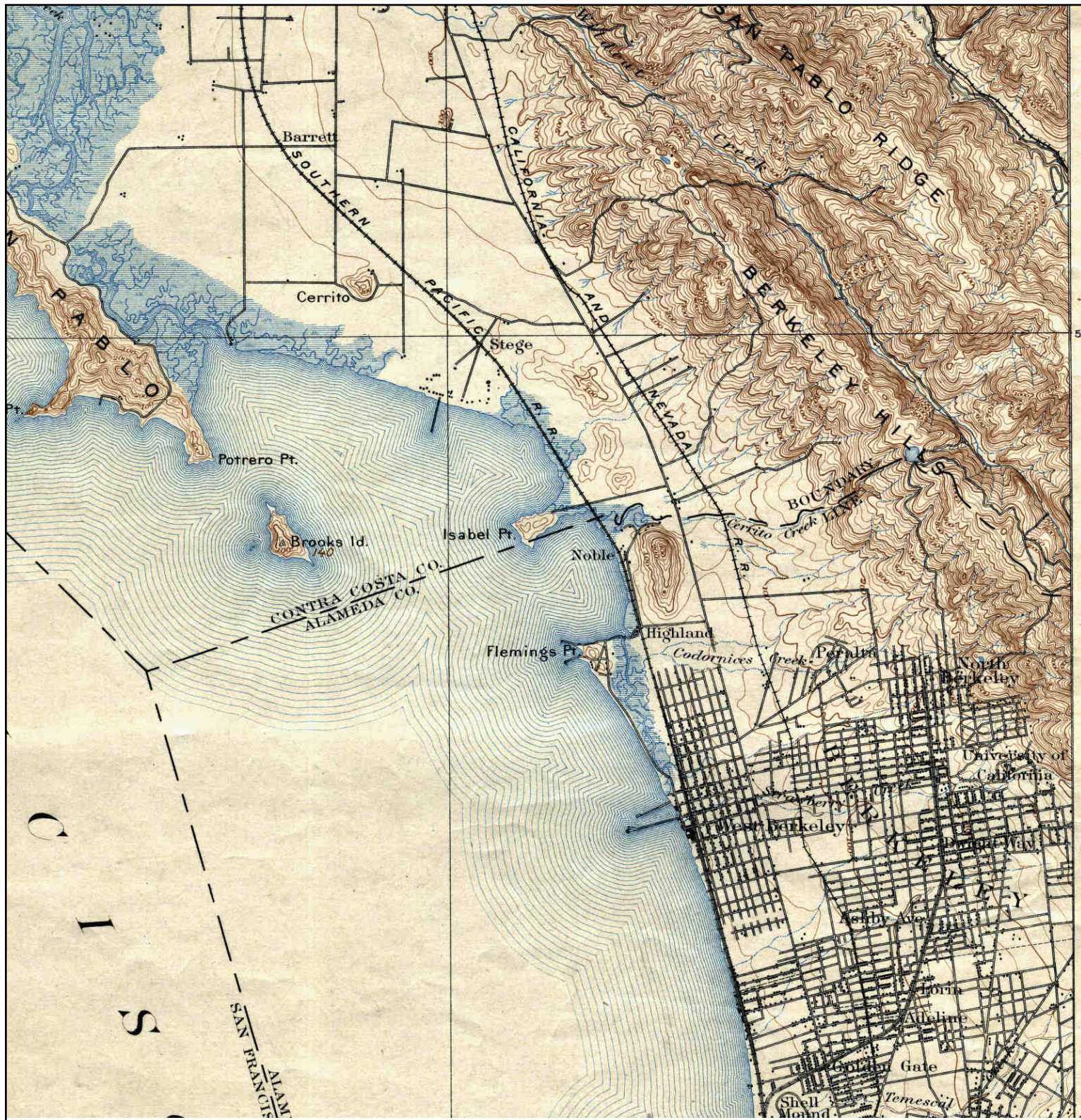
Disclaimer - Copyright and Trademark Notice


This Report contains certain information obtained from a variety of public and other sources reasonably available to Environmental Data Resources, Inc. It cannot be concluded from this Report that coverage information for the target and surrounding properties does not exist from other sources. **NO WARRANTY EXPRESSED OR IMPLIED, IS MADE WHATSOEVER IN CONNECTION WITH THIS REPORT. ENVIRONMENTAL DATA RESOURCES, INC. SPECIFICALLY DISCLAIMS THE MAKING OF ANY SUCH WARRANTIES, INCLUDING WITHOUT LIMITATION, MERCHANTABILITY OR FITNESS FOR A PARTICULAR USE OR PURPOSE. ALL RISK IS ASSUMED BY THE USER. IN NO EVENT SHALL ENVIRONMENTAL DATA RESOURCES, INC. BE LIABLE TO ANYONE, WHETHER ARISING OUT OF ERRORS OR OMISSIONS, NEGLIGENCE, ACCIDENT OR ANY OTHER CAUSE, FOR ANY LOSS OF DAMAGE, INCLUDING, WITHOUT LIMITATION, SPECIAL, INCIDENTAL, CONSEQUENTIAL, OR EXEMPLARY DAMAGES. ANY LIABILITY ON THE PART OF ENVIRONMENTAL DATA RESOURCES, INC. IS STRICTLY LIMITED TO A REFUND OF THE AMOUNT PAID FOR THIS REPORT.** Purchaser accepts this Report AS IS. Any analyses, estimates, ratings, environmental risk levels or risk codes provided in this Report are provided for illustrative purposes only, and are not intended to provide, nor should they be interpreted as providing any facts regarding, or prediction or forecast of, any environmental risk for any property. Only a Phase I Environmental Site Assessment performed by an environmental professional can provide information regarding the environmental risk for any property. Additionally, the information provided in this Report is not to be construed as legal advice.

Copyright 2012 by Environmental Data Resources, Inc. All rights reserved. Reproduction in any media or format, in whole or in part, of any report or map of Environmental Data Resources, Inc., or its affiliates, is prohibited without prior written permission.

EDR and its logos (including Sanborn and Sanborn Map) are trademarks of Environmental Data Resources, Inc. or its affiliates. All other trademarks used herein are the property of their respective owners.


Historical Topographic Map



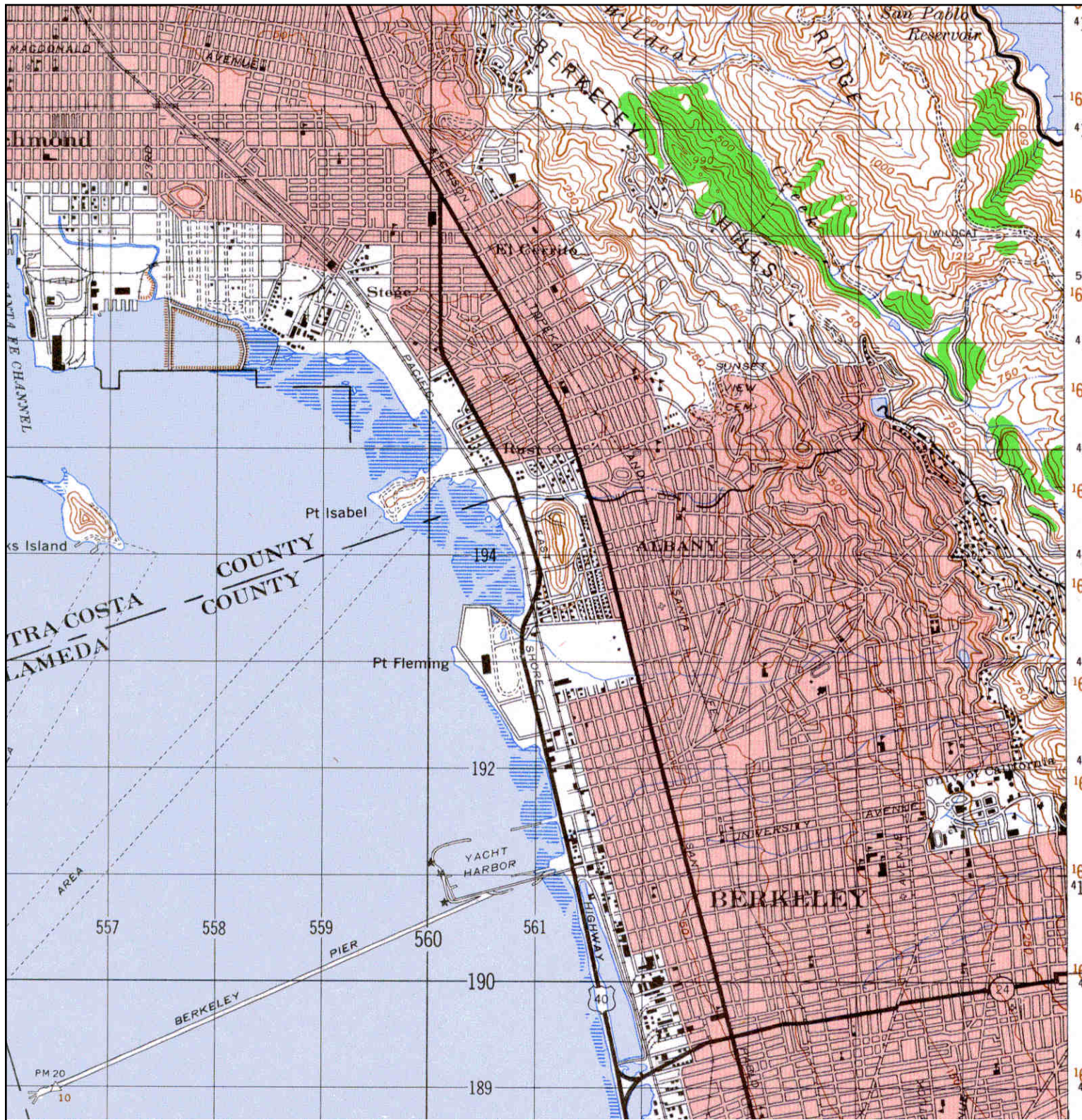
	TARGET QUAD NAME: SAN FRANCISCO MAP YEAR: 1895	SITE NAME: Mallard Club - Albany ADDRESS: 752 San Pablo Avenue Albany, CA 94706 LAT/LONG: 37.8924 / -122.2999	CLIENT: Aqua Science Engineers Inc. CONTACT: Robert Kitay INQUIRY#: 3407656.4 RESEARCH DATE: 09/11/2012
	SERIES: 15 SCALE: 1:62500		


Historical Topographic Map



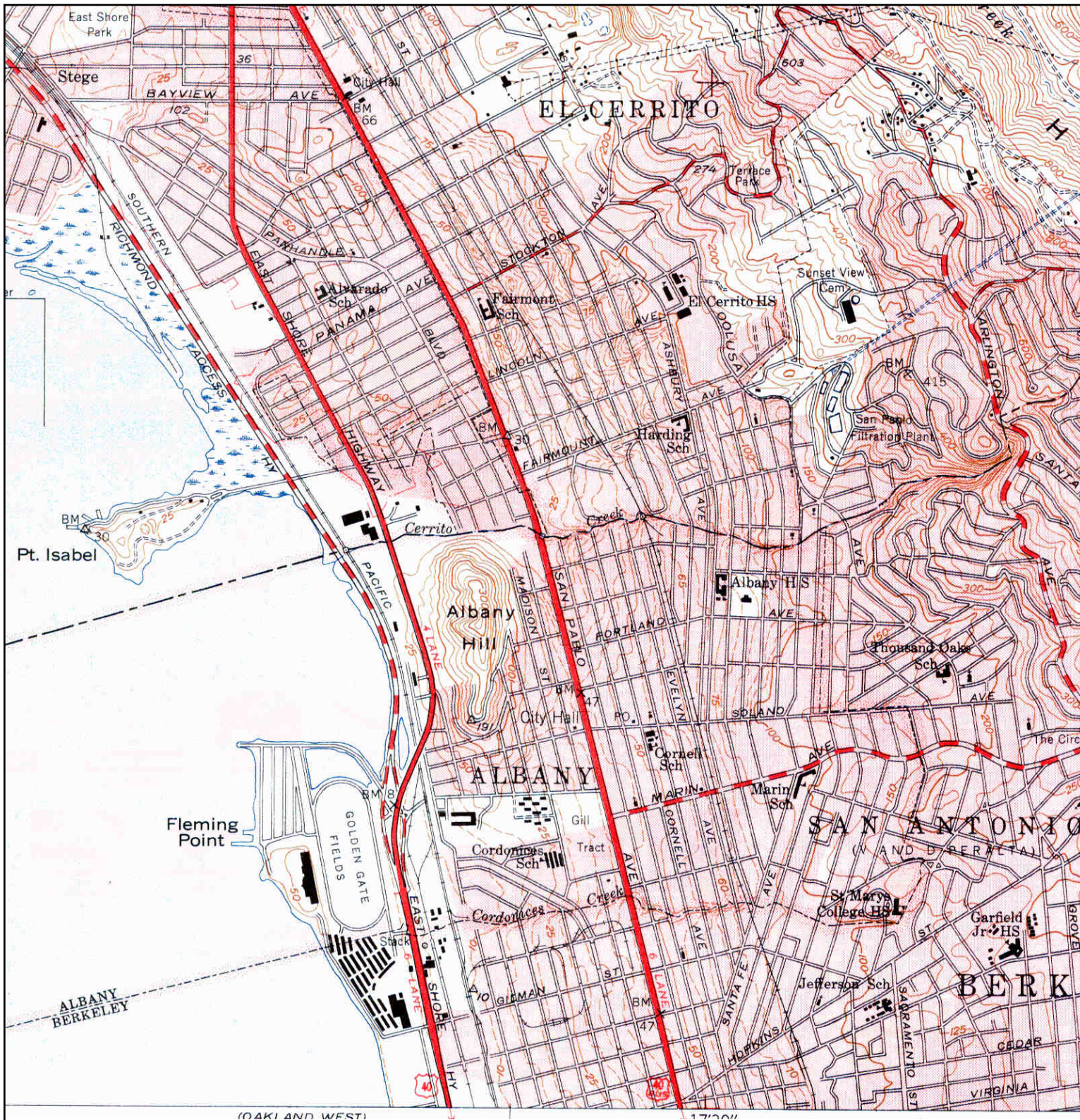
	TARGET QUAD	SITE NAME: Mallard Club - Albany	CLIENT: Aqua Science Engineers Inc.
	NAME: SAN FRANCISCO	ADDRESS: 752 San Pablo Avenue Albany, CA 94706	CONTACT: Robert Kitay
	MAP YEAR: 1915	LAT/LONG: 37.8924 / -122.2999	INQUIRY#: 3407656.4
	SERIES: 15		RESEARCH DATE: 09/11/2012
	SCALE: 1:62500		

Historical Topographic Map




	TARGET QUAD	SITE NAME: Mallard Club - Albany	CLIENT: Aqua Science Engineers Inc.
	NAME: SAN FRANCISCO	ADDRESS: 752 San Pablo Avenue	CONTACT: Robert Kitay
	MAP YEAR: 1948	Albany, CA 94706	INQUIRY#: 3407656.4
	SERIES: 15	LAT/LONG: 37.8924 / -122.2999	RESEARCH DATE: 09/11/2012
	SCALE: 1:50000		

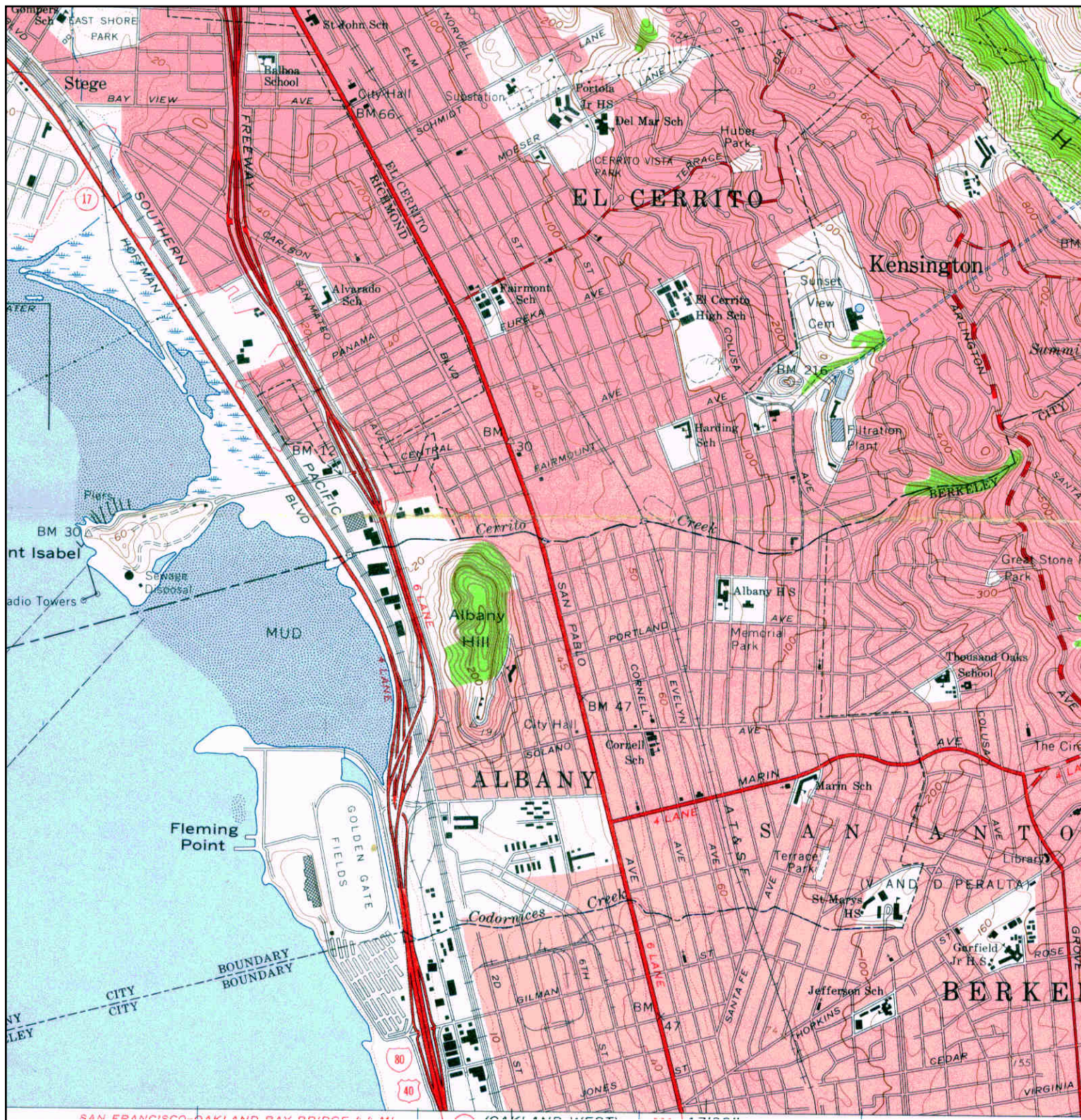
Historical Topographic Map



(OAKLAND WEST) 172001

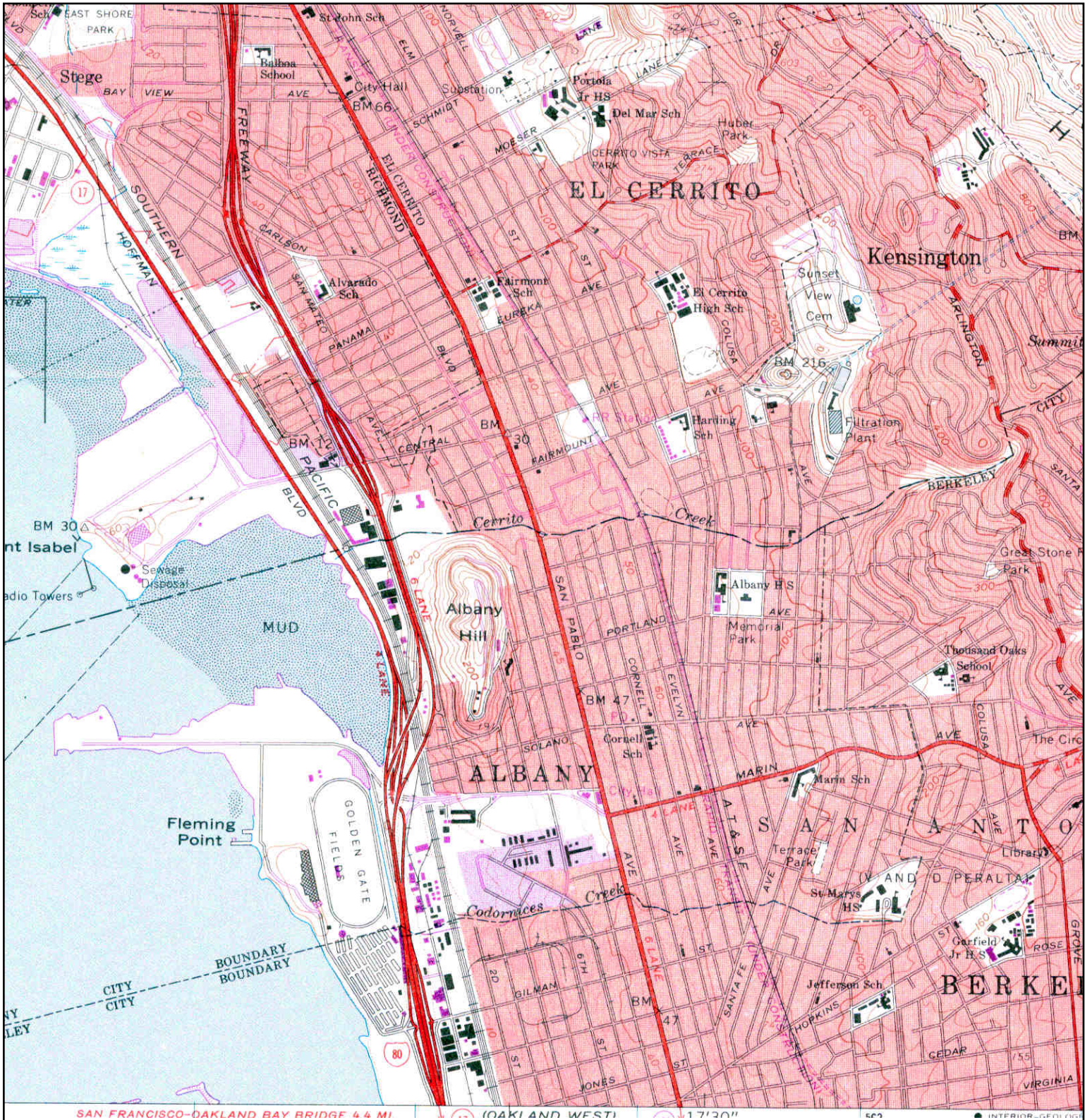
	TARGET QUAD NAME: RICHMOND MAP YEAR: 1949	SITE NAME: Mallard Club - Albany ADDRESS: 752 San Pablo Avenue Albany, CA 94706 LAT/LONG: 37.8924 / -122.2999	CLIENT: Aqua Science Engineers Inc. CONTACT: Robert Kitay INQUIRY#: 3407656.4 RESEARCH DATE: 09/11/2012
	SERIES: 7.5 SCALE: 1:24000		

Historical Topographic Map



<p>N ↑</p>	<p>TARGET QUAD NAME: RICHMOND MAP YEAR: 1959</p>	<p>SITE NAME: Mallard Club - Albany ADDRESS: 752 San Pablo Avenue Albany, CA 94706 LAT/LONG: 37.8924 / -122.2999</p>	<p>CLIENT: Aqua Science Engineers Inc. CONTACT: Robert Kitay INQUIRY#: 3407656.4 RESEARCH DATE: 09/11/2012</p>
	<p>SERIES: 7.5 SCALE: 1:24000</p>		

Historical Topographic Map



<p>N ↑</p>	<p>TARGET QUAD NAME: RICHMOND MAP YEAR: 1968 PHOTOREVISED FROM :1959 SERIES: 7.5 SCALE: 1:24000</p>	<p>SITE NAME: Mallard Club - Albany ADDRESS: 752 San Pablo Avenue Albany, CA 94706 LAT/LONG: 37.8924 / -122.2999</p>	<p>CLIENT: Aqua Science Engineers Inc. CONTACT: Robert Kitay INQUIRY#: 3407656.4 RESEARCH DATE: 09/11/2012</p>
----------------	---	--	---

Historical Topographic Map



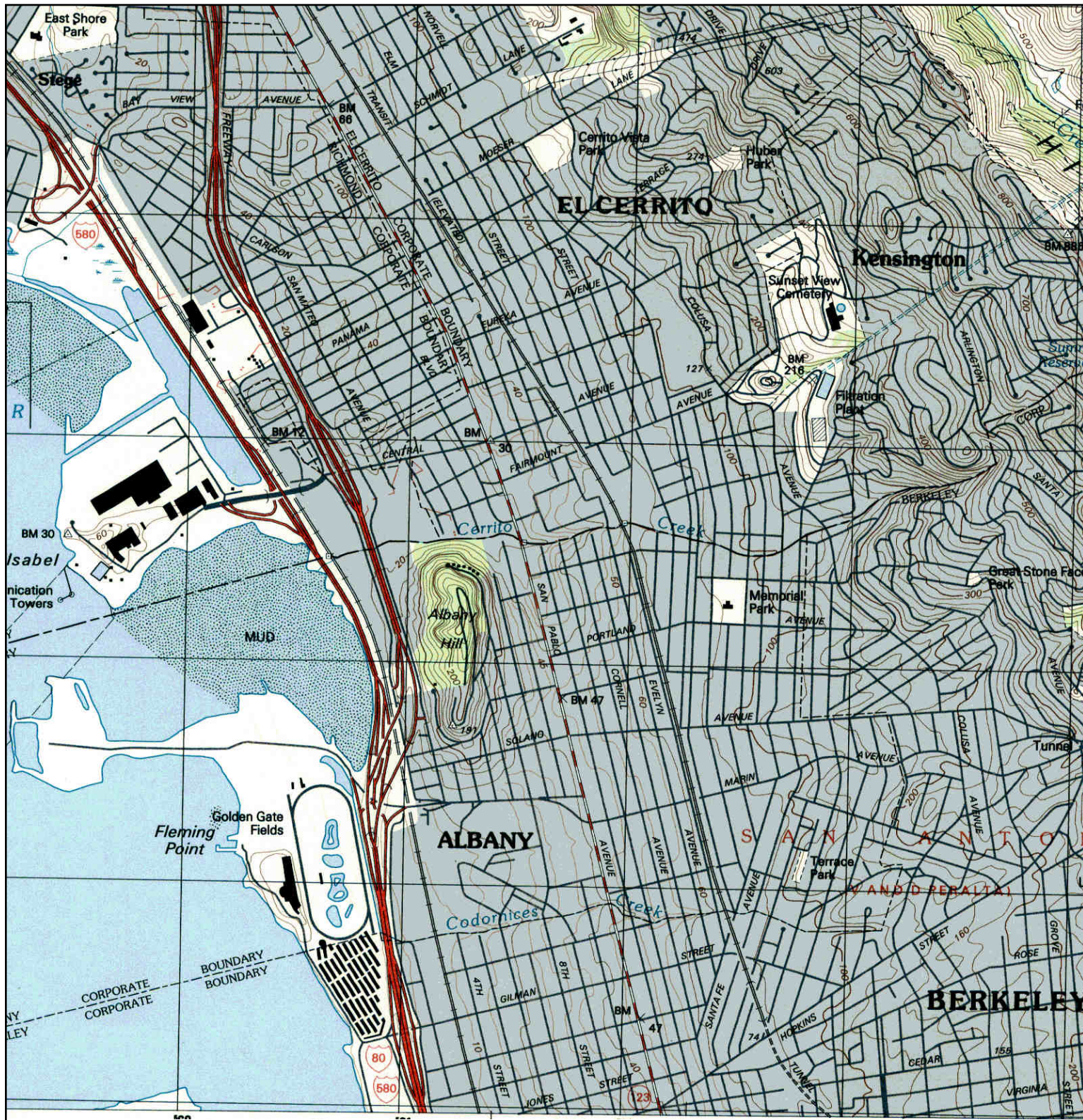
<p>N ↑</p>	<p>TARGET QUAD NAME: RICHMOND MAP YEAR: 1973 PHOTOREVISED FROM :1959 SERIES: 7.5 SCALE: 1:24000</p>	<p>SITE NAME: Mallard Club - Albany ADDRESS: 752 San Pablo Avenue Albany, CA 94706 LAT/LONG: 37.8924 / -122.2999</p>	<p>CLIENT: Aqua Science Engineers Inc. CONTACT: Robert Kitay INQUIRY#: 3407656.4 RESEARCH DATE: 09/11/2012</p>
----------------	---	--	---

Historical Topographic Map



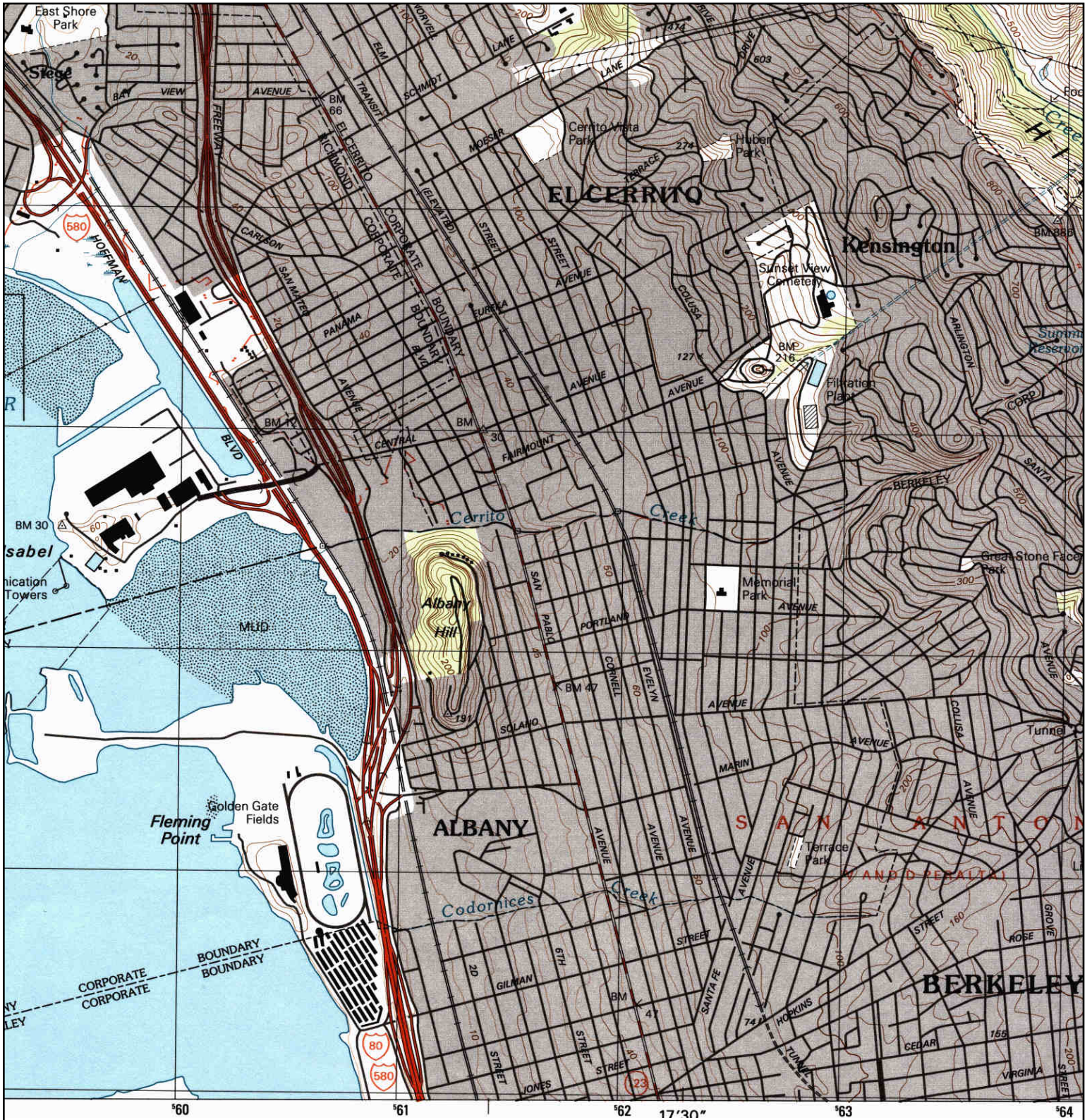
<p>N ↑</p>	TARGET QUAD	SITE NAME: Mallard Club - Albany	CLIENT: Aqua Science Engineers Inc.
	NAME: RICHMOND	ADDRESS: 752 San Pablo Avenue	CONTACT: Robert Kitay
	MAP YEAR: 1980	Albany, CA 94706	INQUIRY#: 3407656.4
	PHOTOREVISED FROM : 1959	LAT/LONG: 37.8924 / -122.2999	RESEARCH DATE: 09/11/2012
	SERIES: 7.5		
	SCALE: 1:24000		


Historical Topographic Map



<p>N ↑</p>	<p>TARGET QUAD NAME: RICHMOND MAP YEAR: 1993</p>	<p>SITE NAME: Mallard Club - Albany ADDRESS: 752 San Pablo Avenue Albany, CA 94706 LAT/LONG: 37.8924 / -122.2999</p>	<p>CLIENT: Aqua Science Engineers Inc. CONTACT: Robert Kitay INQUIRY#: 3407656.4 RESEARCH DATE: 09/11/2012</p>
	<p>SERIES: 7.5 SCALE: 1:24000</p>		

Historical Topographic Map



<p>N</p> 	<p>TARGET QUAD</p> <p>NAME: RICHMOND</p> <p>MAP YEAR: 1995</p>	<p>SITE NAME: Mallard Club - Albany</p> <p>ADDRESS: 752 San Pablo Avenue Albany, CA 94706</p> <p>LAT/LONG: 37.8924 / -122.2999</p>	<p>CLIENT: Aqua Science Engineers Inc.</p> <p>CONTACT: Robert Kitay</p> <p>INQUIRY#: 3407656.4</p> <p>RESEARCH DATE: 09/11/2012</p>
	<p>SERIES: 7.5</p> <p>SCALE: 1:24000</p>		



Aqua Science Engineers, Inc. 55 Oak Court, Suite 220, Danville, CA 94526
(925) 820-9391 - Fax (925) 837-4853 - www.aquascienceengineers.com

APPENDIX H

Historic Sanborn Fire Insurance Maps



Mallard Club - Albany

752 San Pablo Avenue
Albany, CA 94706

Inquiry Number: 3407656.3

September 11, 2012

Certified Sanborn® Map Report

Certified Sanborn® Map Report

9/11/12

Site Name:

Mallard Club - Albany
752 San Pablo Avenue
Albany, CA 94706

Client Name:

Aqua Science Engineers Inc.
55 Oak Court
Danville, CA 94526



EDR Inquiry # 3407656.3

Contact: Robert Kitay

The complete Sanborn Library collection has been searched by EDR, and fire insurance maps covering the target property location provided by Aqua Science Engineers Inc. were identified for the years listed below. The certified Sanborn Library search results in this report can be authenticated by visiting www.edrnet.com/sanborn and entering the certification number. Only Environmental Data Resources Inc. (EDR) is authorized to grant rights for commercial reproduction of maps by Sanborn Library LLC, the copyright holder for the collection.

Certified Sanborn Results:

Site Name: Mallard Club - Albany
Address: 752 San Pablo Avenue
City, State, Zip: Albany, CA 94706
Cross Street:
P.O. # NA
Project: Albany Hill-Mallard Club
Certification # 4779-4A8C-B042



Sanborn® Library search results
Certification # 4779-4A8C-B042

Maps Provided:

1981
1970
1950
1929
1911

The Sanborn Library includes more than 1.2 million Sanborn fire insurance maps, which track historical property usage in approximately 12,000 American cities and towns. Collections searched:

- Library of Congress
- University Publications of America
- EDR Private Collection

The Sanborn Library LLC Since 1866™

Limited Permission To Make Copies

Aqua Science Engineers Inc. (the client) is permitted to make up to THREE photocopies of this Sanborn Map transmittal and each fire insurance map accompanying this report solely for the limited use of its customer. No one other than the client is authorized to make copies. Upon request made directly to an EDR Account Executive, the client may be permitted to make a limited number of additional photocopies. This permission is conditioned upon compliance by the client, its customer and their agents with EDR's copyright policy; a copy of which is available upon request.

Disclaimer - Copyright and Trademark notice

This Report contains certain information obtained from a variety of public and other sources reasonably available to Environmental Data Resources, Inc. It cannot be concluded from this Report that coverage information for the target and surrounding properties does not exist from other sources. NO WARRANTY EXPRESSED OR IMPLIED, IS MADE WHATSOEVER IN CONNECTION WITH THIS REPORT. ENVIRONMENTAL DATA RESOURCES, INC. SPECIFICALLY DISCLAIMS THE MAKING OF ANY SUCH WARRANTIES, INCLUDING WITHOUT LIMITATION, MERCHANTABILITY OR FITNESS FOR A PARTICULAR USE OR PURPOSE. ALL RISK IS ASSUMED BY THE USER. IN NO EVENT SHALL ENVIRONMENTAL DATA RESOURCES, INC. BE LIABLE TO ANYONE, WHETHER ARISING OUT OF ERRORS OR OMISSIONS, NEGLIGENCE, ACCIDENT OR ANY OTHER CAUSE, FOR ANY LOSS OF DAMAGE, INCLUDING, WITHOUT LIMITATION, SPECIAL, INCIDENTAL CONSEQUENTIAL, OR EXEMPLARY DAMAGES. ANY LIABILITY ON THE PART OF ENVIRONMENTAL DATA RESOURCES, INC. IS STRICTLY LIMITED TO A REFUND OF THE AMOUNT PAID FOR THIS REPORT. Purchaser accepts this Report "AS IS". Any analyses, estimates, ratings, environmental risk levels or risk codes provided in this Report are provided for illustrative purposes only, and are not intended to provide, nor should they be interpreted as providing any facts regarding, or prediction or forecast of, any environmental risk for any property. Only a Phase I Environmental Site Assessment performed by an environmental professional can provide information regarding the environmental risk for any property. Additionally, the information provided in this Report is not to be construed as legal advice.

Copyright 2012 by Environmental Data Resources, Inc. All rights reserved. Reproduction in any media or format, in whole or in part, of any report or map of Environmental Data Resources, Inc., or its affiliates, is prohibited without prior written permission.

EDR and its logos (including Sanborn and Sanborn Map) are trademarks of Environmental Data Resources, Inc. or its affiliates. All other trademarks used herein are the property of their respective owners.

Sanborn Sheet Thumbnails

This Certified Sanborn Map Report is based upon the following Sanborn Fire Insurance map sheets.



1981 Source Sheets



Volume 4, Sheet 411



Volume 4, Sheet 412



Volume 4, Sheet 417



Volume 4, Sheet 419

1970 Source Sheets



Volume 4, Sheet 411



Volume 4, Sheet 412



Volume 4, Sheet 417



Volume 4, Sheet 419

1950 Source Sheets



Volume 4, Sheet 411



Volume 4, Sheet 412

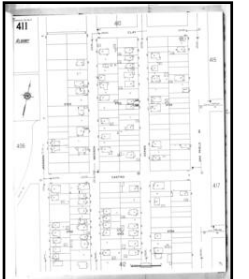


Volume 4, Sheet 417



Volume 4, Sheet 419

1929 Source Sheets



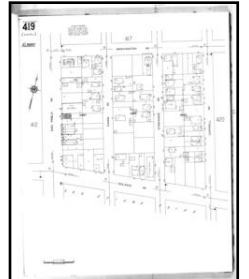
Volume 4, Sheet 411



Volume 4, Sheet 412



Volume 4, Sheet 417



Volume 4, Sheet 419

1911 Source Sheets

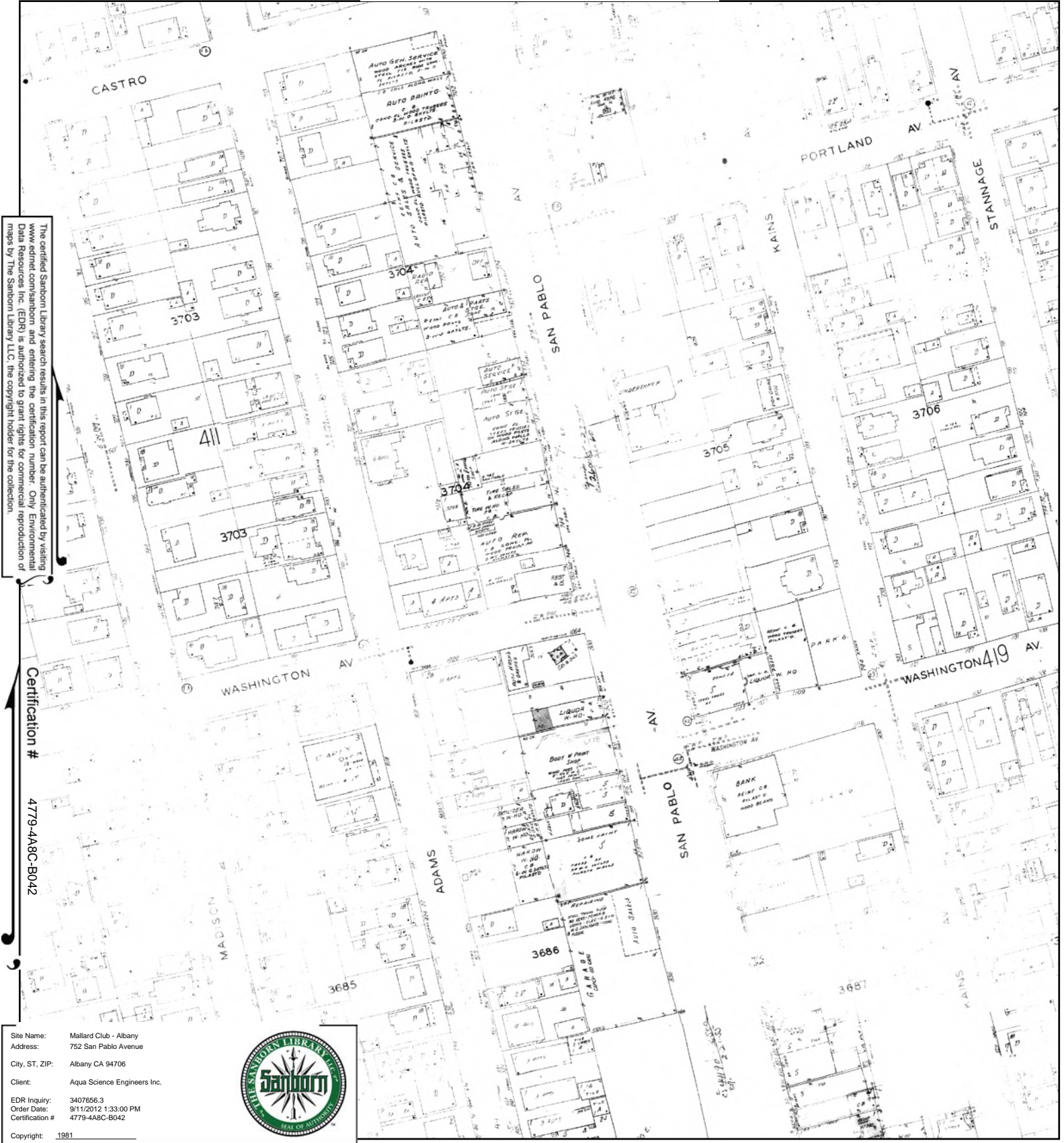


Volume 1, Sheet 1



Volume 1, Sheet 3

1981 Certified Sanborn Map



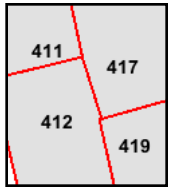
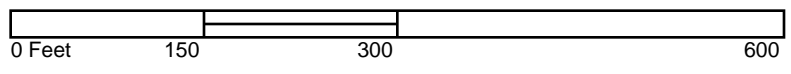
The certified Sanborn Library search results in this report can be authenticated by visiting www.edrnet.com/sanborn and entering the certification number. Only Environmental Data Resources Inc. (EDR) is authorized to grant rights for commercial reproduction of maps by The Sanborn Library LLC, the copyright holder for the collection.

Certification # 4779-4A8C-B042

Site Name: Mallard Club - Albany
 Address: 752 San Pablo Avenue
 City, ST, ZIP: Albany CA 94706
 Client: Aqua Science Engineers Inc.
 EDR Inquiry: 3407656.3
 Order Date: 9/11/2012 1:33:00 PM
 Certification #: 4779-4A8C-B042
 Copyright: 1981



This Certified Sanborn Map combines the following sheets. Outlined areas indicate map sheets within the collection.



- Volume 4, Sheet 411
- Volume 4, Sheet 412
- Volume 4, Sheet 417
- Volume 4, Sheet 419



1970 Certified Sanborn Map

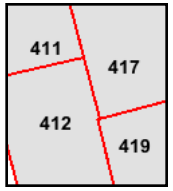
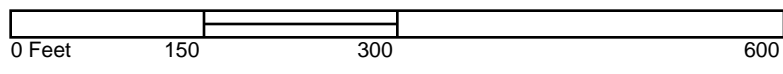
The certified Sanborn Library search results in this report can be authenticated by visiting www.edrnet.com/sanborn and entering the certification number. Only Environmental Data Resources Inc. (EDR) is authorized to grant rights for commercial reproduction of maps by The Sanborn Library LLC, the copyright holder for the collection.

Certification # 4779-4A8C-B042

Site Name: Mallard Club - Albany
 Address: 752 San Pablo Avenue
 City, ST, ZIP: Albany CA 94706
 Client: Aqua Science Engineers Inc.
 EDR Inquiry: 3407656.3
 Order Date: 9/11/2012 1:33:00 PM
 Certification #: 4779-4A8C-B042
 Copyright: 1970



This Certified Sanborn Map combines the following sheets. Outlined areas indicate map sheets within the collection.



- Volume 4, Sheet 411
- Volume 4, Sheet 412
- Volume 4, Sheet 417
- Volume 4, Sheet 419



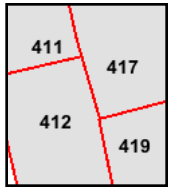
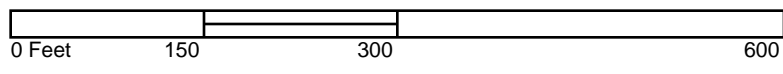
1950 Certified Sanborn Map



Site Name: Mallard Club - Albany
 Address: 752 San Pablo Avenue
 City, ST, ZIP: Albany CA 94706
 Client: Aqua Science Engineers Inc.
 EDR Inquiry: 3407656.3
 Order Date: 9/11/2012 1:33:00 PM
 Certification #: 4779-4A8C-B042



This Certified Sanborn Map combines the following sheets.
 Outlined areas indicate map sheets within the collection.



- Volume 4, Sheet 411
- Volume 4, Sheet 412
- Volume 4, Sheet 417
- Volume 4, Sheet 419



1929 Certified Sanborn Map

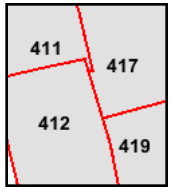
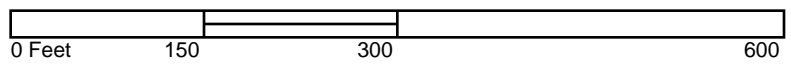
The certified Sanborn Library search results in this report can be authenticated by visiting www.edrnet.com/sanborn and entering the certification number. Only Environmental Data Resources Inc. (EDR) is authorized to grant rights for commercial reproduction of maps by The Sanborn Library LLC, the copyright holder for the collection.

Certification # 4779-4A8C-B042

Site Name: Mallard Club - Albany
 Address: 752 San Pablo Avenue
 City, ST, ZIP: Albany CA 94706
 Client: Aqua Science Engineers Inc.
 EDR Inquiry: 3407656.3
 Order Date: 9/11/2012 1:33:00 PM
 Certification #: 4779-4A8C-B042
 Copyright: 1929



This Certified Sanborn Map combines the following sheets. Outlined areas indicate map sheets within the collection.



- Volume 4, Sheet 411
- Volume 4, Sheet 412
- Volume 4, Sheet 417
- Volume 4, Sheet 419



1911 Certified Sanborn Map

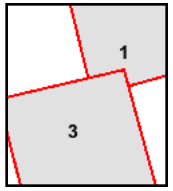
The certified Sanborn Library search results in this report can be authenticated by visiting www.edrnet.com/sanborn and entering the certification number. Only Environmental Data Resources Inc. (EDR) is authorized to grant rights for commercial reproduction of maps by The Sanborn Library LLC, the copyright holder for the collection.

NY
3702
Certification # 4779-4A8C-B042

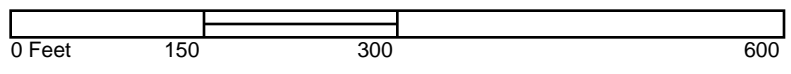
Site Name: Mallard Club - Albany
 Address: 752 San Pablo Avenue
 City, ST, ZIP: Albany CA 94706
 Client: Aqua Science Engineers Inc.
 EDR Inquiry: 3407656.3
 Order Date: 9/11/2012 1:33:00 PM
 Certification # 4779-4A8C-B042
 Copyright: 1911



This Certified Sanborn Map combines the following sheets. Outlined areas indicate map sheets within the collection.



Volume 1, Sheet 1
 Volume 1, Sheet 3





Aqua Science Engineers, Inc. 55 Oak Court, Suite 220, Danville, CA 94526
(925) 820-9391 - Fax (925) 837-4853 - www.aquascienceengineers.com

APPENDIX I

Historic Aerial Photographs



Mallard Club - Albany

752 San Pablo Avenue
Albany, CA 94706

Inquiry Number: 3407656.5

September 13, 2012

The EDR Aerial Photo Decade Package

EDR Aerial Photo Decade Package

Environmental Data Resources, Inc. (EDR) Aerial Photo Decade Package is a screening tool designed to assist environmental professionals in evaluating potential liability on a target property resulting from past activities. EDR's professional researchers provide digitally reproduced historical aerial photographs, and when available, provide one photo per decade.

When delivered electronically by EDR, the aerial photo images included with this report are for ONE TIME USE ONLY. Further reproduction of these aerial photo images is prohibited without permission from EDR. For more information contact your EDR Account Executive.

Thank you for your business.
Please contact EDR at 1-800-352-0050
with any questions or comments.

Disclaimer - Copyright and Trademark Notice

This Report contains certain information obtained from a variety of public and other sources reasonably available to Environmental Data Resources, Inc. It cannot be concluded from this Report that coverage information for the target and surrounding properties does not exist from other sources. **NO WARRANTY EXPRESSED OR IMPLIED, IS MADE WHATSOEVER IN CONNECTION WITH THIS REPORT. ENVIRONMENTAL DATA RESOURCES, INC. SPECIFICALLY DISCLAIMS THE MAKING OF ANY SUCH WARRANTIES, INCLUDING WITHOUT LIMITATION, MERCHANTABILITY OR FITNESS FOR A PARTICULAR USE OR PURPOSE. ALL RISK IS ASSUMED BY THE USER. IN NO EVENT SHALL ENVIRONMENTAL DATA RESOURCES, INC. BE LIABLE TO ANYONE, WHETHER ARISING OUT OF ERRORS OR OMISSIONS, NEGLIGENCE, ACCIDENT OR ANY OTHER CAUSE, FOR ANY LOSS OF DAMAGE, INCLUDING, WITHOUT LIMITATION, SPECIAL, INCIDENTAL, CONSEQUENTIAL, OR EXEMPLARY DAMAGES. ANY LIABILITY ON THE PART OF ENVIRONMENTAL DATA RESOURCES, INC. IS STRICTLY LIMITED TO A REFUND OF THE AMOUNT PAID FOR THIS REPORT.** Purchaser accepts this Report AS IS. Any analyses, estimates, ratings, environmental risk levels or risk codes provided in this Report are provided for illustrative purposes only, and are not intended to provide, nor should they be interpreted as providing any facts regarding, or prediction or forecast of, any environmental risk for any property. Only a Phase I Environmental Site Assessment performed by an environmental professional can provide information regarding the environmental risk for any property. Additionally, the information provided in this Report is not to be construed as legal advice.

Copyright 2012 by Environmental Data Resources, Inc. All rights reserved. Reproduction in any media or format, in whole or in part, of any report or map of Environmental Data Resources, Inc., or its affiliates, is prohibited without prior written permission.

EDR and its logos (including Sanborn and Sanborn Map) are trademarks of Environmental Data Resources, Inc. or its affiliates. All other trademarks used herein are the property of their respective owners.

Date EDR Searched Historical Sources:

Aerial Photography September 13, 2012

Target Property:

752 San Pablo Avenue

Albany, CA 94706

<u><i>Year</i></u>	<u><i>Scale</i></u>	<u><i>Details</i></u>	<u><i>Source</i></u>
1939	Aerial Photograph. Scale: 1"=555'	Flight Year: 1939	Fairchild
1946	Aerial Photograph. Scale: 1"=655'	Flight Year: 1946	Jack Ammann
1959	Aerial Photograph. Scale: 1"=555'	Flight Year: 1959	Cartwright
1965	Aerial Photograph. Scale: 1"=333'	Flight Year: 1965	Cartwright
1974	Aerial Photograph. Scale: 1"=601'	Flight Year: 1974	NASA
1982	Aerial Photograph. Scale: 1"=690'	Flight Year: 1982	USGS
1993	Aerial Photograph. Scale: 1"=500'	/Composite DOQQ - acquisition dates: 1993	EDR
1998	Aerial Photograph. Scale: 1"=666'	Flight Year: 1998	USGS
2005	Aerial Photograph. Scale: 1"=500'	Flight Year: 2005	EDR



INQUIRY #: 3407656.5

YEAR: 1939

| = 555'





INQUIRY #: 3407656.5

YEAR: 1946

| = 655'





INQUIRY #: 3407656.5

YEAR: 1959

| = 555'





INQUIRY #: 3407656.5

YEAR: 1965


— = 333'





INQUIRY #: 3407656.5

YEAR: 1974

 = 601'





INQUIRY #: 3407656.5

YEAR: 1982

| = 690'





INQUIRY #: 3407656.5

YEAR: 1993

| = 500'





INQUIRY #: 3407656.5

YEAR: 1998

| = 666'





INQUIRY #: 3407656.5

YEAR: 2005

| = 500'

