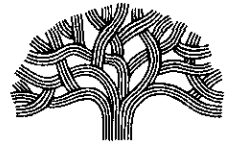




# 4457

CITY OF OAKLAND



DALZIEL BUILDING • 250 FRANK H. OGAWA PLAZA, SUITE 5301 • OAKLAND, CALIFORNIA 94612

Public Works Agency  
Environmental Services

(510) 238-6688  
FAX (510) 238-7286  
TDD (510) 238-7644

September 22, 1998

Mr. Barney Chan  
Alameda County Health Care Services- Environmental Health  
1131 Harbor Bay Parkway  
Alameda, California

Re: Groundwater Remediation Workplan  
2662 Fruitvale Avenue, Oakland, California 94621  
St.ID No.: 4457

Dear Mr. Chan:

The City of Oakland Environmental Services Division (ESD) is pleased to submit the following document titled, Workplan for Treatment of Groundwater Impacted with Petroleum Hydrocarbons Using Enhanced Natural Bioremediation; 2662 Fruitvale Avenue Oakland, California. The proposed method of groundwater remediation at the above-referenced site is consistent with the remedial approach you requested in your May 27, 1998 letter. Groundwater remediation will begin at the site upon your approval of this workplan.

Based on existing information, the City has decided that limited soil excavation at the site is currently not necessary. However, if more specific information regarding the proposed building footprint is provided to the City, limited soil excavation may be considered. Should you have any questions or require additional information, please contact me at 238-6259.

Sincerely,

Joseph A. Cotton  
Environmental Program Specialist

encl.



September 18, 1998

Mr. Joseph Cotton  
City of Oakland  
Environmental Services  
1333 Broadway, Suite 330  
Oakland, CA 94612

**Workplan**  
**Treatment of Groundwater Impacted with Petroleum Hydrocarbons**  
**Using Enhanced Natural Bioremediation**  
**2662 Fruitvale Avenue**  
**Oakland, California**

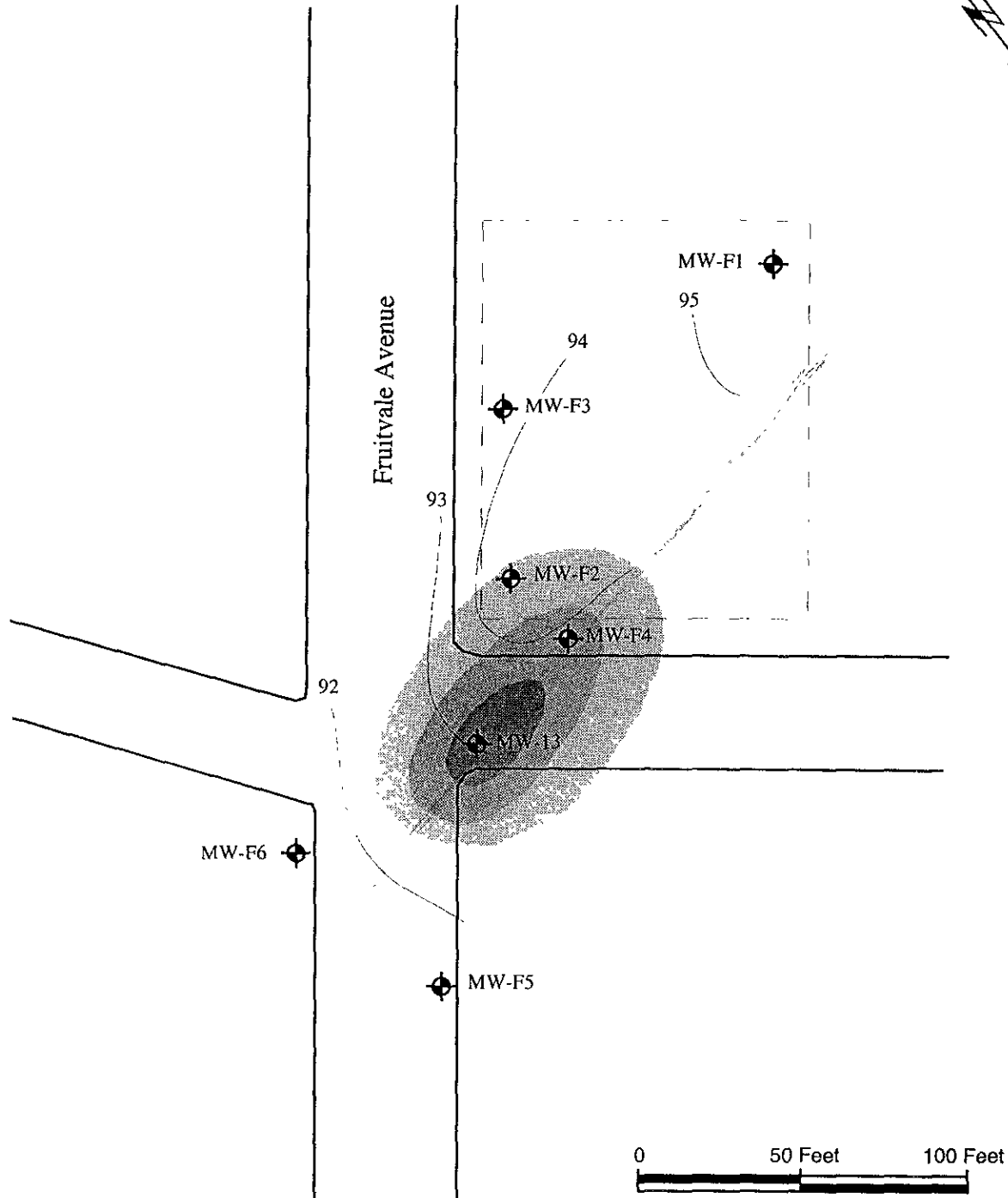
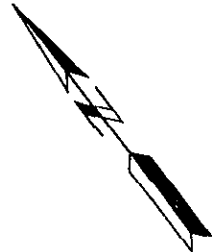
Dear Mr. Cotton:

Innovative Technical Solutions, Inc. (ITSI) is pleased to provide this Workplan for treatment of groundwater impacted with petroleum hydrocarbons using enhanced natural bioremediation for the site at 2662 Fruitvale Avenue in Oakland, California, and is consistent with the approach outlined in our July 22, 1998 *Conceptual Approach and Cost Estimate*.

The Workplan outlines the placement of oxygen releasing compounds (ORC<sup>®</sup>) into the saturated zone, providing a rich source of oxygen to promote the natural biodegradation of the petroleum hydrocarbons in groundwater beneath the site.

**Introduction**

Enhanced natural biodegradation involves taking advantage of nature's own detoxifying process through the use of naturally occurring bacteria to degrade petroleum hydrocarbons. This natural process is often limited at many sites by, among other things, a limited supply of oxygen in the groundwater, an essential component to aerobic bacterial activity. The growth and activity of bacteria which degrade petroleum hydrocarbons is controlled by many factors, including the amount of available oxygen in the groundwater, the presence and concentration of essential nutrients, the presence of compounds toxic to bacteria, and the presence of competitive bacteria which could consume the beneficial bacteria.



**Legend**  
 ⚓ Approximate Location of Monitoring Wells

- TPHg ≥ 0.1 mg/L
- ▨ TPHg ≥ 1 mg/L
- TPHg ≥ 10 mg/L

0      50 Feet      100 Feet  
 Approximate Scale

**FIGURE 1**  
**PROPOSED LOCATIONS OF SOIL BORINGS**  
**FOR ORC PLACEMENT**

2662 Fruitvale Avenue  
 Oakland, California



CITY OF OAKLAND

**INNOVATIVE TECHNICAL SOLUTIONS, INC.**

Source: Modified from Figure 3, Groundwater Elevation Contour Map, 13 December 1996, BASELINE.

Project No. \_\_\_\_\_

# INNOVATIVE TECHNICAL SOLUTIONS, Inc.



## FAX TRANSMITTAL COVER SHEET

To: Barney Chan  
Fax: (510) 337-9335

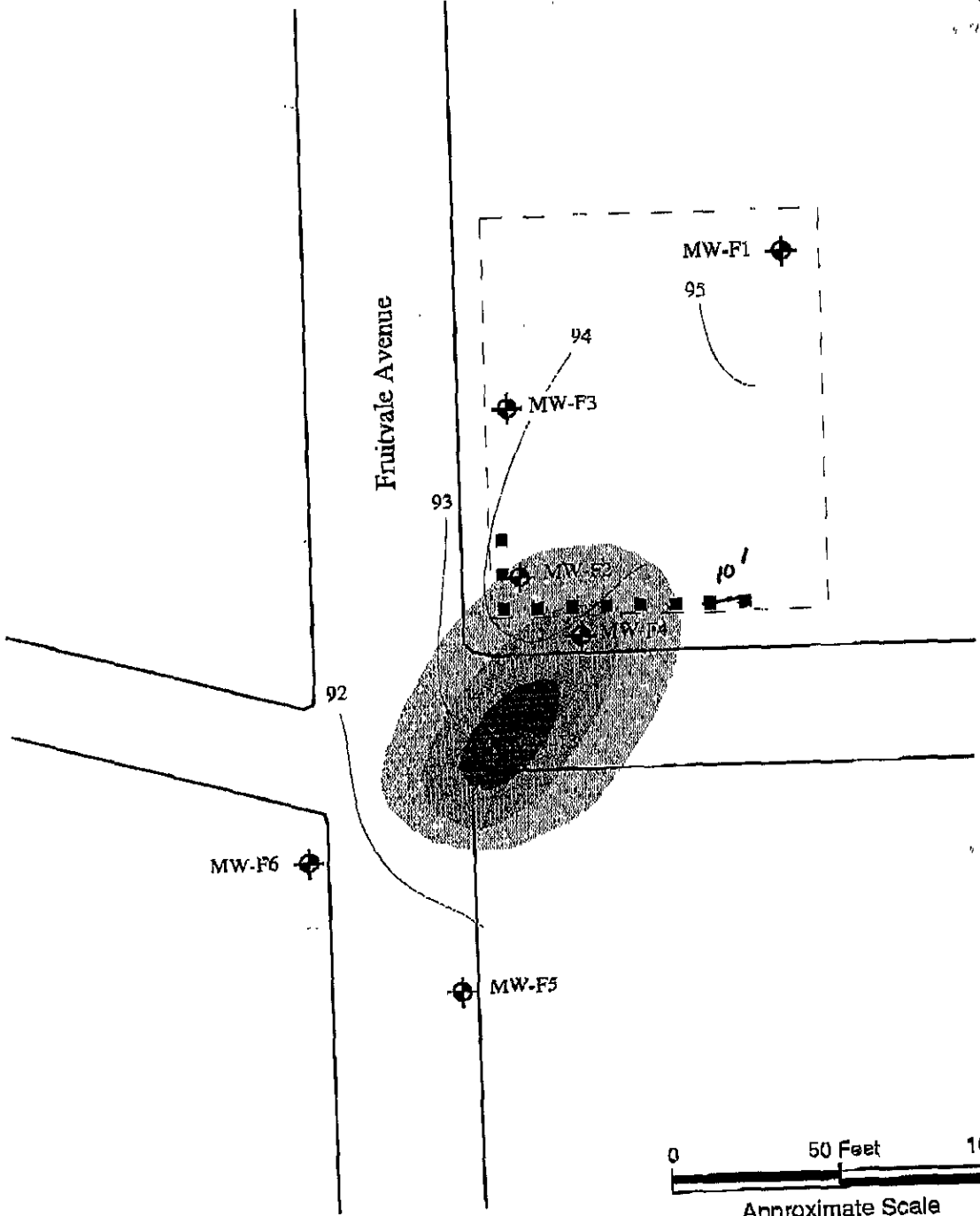

Company: Alameda Co.  
Telephone: \_\_\_\_\_

From: Jeff Hess  
Date: \_\_\_\_\_

Subject: \_\_\_\_\_

No. of Pages: 2 (including cover sheet)

Notes: Here is the figure w/ the borings!  
\_\_\_\_\_  
\_\_\_\_\_  
\_\_\_\_\_  
\_\_\_\_\_  
\_\_\_\_\_  
\_\_\_\_\_  
\_\_\_\_\_



- Legend**
- Approximate Location of Monitoring Wells
  - Proposed Location of Soil Borings for ORC Placement
  - TPHg  $\geq 0.1$  mg/L
  - TPHg  $\geq 1$  mg/L
  - TPHg  $\geq 10$  mg/L
  - Groundwater Contours from March 11, 1998 Quarterly Monitoring

**FIGURE 1**  
**PROPOSED LOCATIONS OF SOIL BORINGS FOR ORC PLACEMENT**  
 2662 Fruitvale Avenue  
 Oakland, California  
 CITY OF OAKLAND  
**INNOVATIVE TECHNICAL SOLUTIONS, INC.**

Source: Modified from Figure 3, Groundwater Elevation Contour Map, 13 December 1996, BASELINE.