

Advanced GeoEnvironmental, Inc.



10 August 2007
AGE-NC Project No. 03-1101

RECEIVED

1:32 pm, Aug 15, 2007

Alameda County
Environmental Health

Mr. Jerry Wickham
Alameda County Environmental Health Services
1131 Harbor Bay Parkway, Suite 250
Alameda, California 94502-6577

**Subject: Quarterly Report - Second Quarter 2007
RINEHART OIL, INC. - OAKLAND TRUCK STOP
1107 5th Street, Oakland, California**


Dear Mr. Wickham:

At the request of Mr. Reed Rinehart of RinoPacific, Inc., *Advanced GeoEnvironmental, Inc.* has prepared the enclosed *Quarterly Report - Second Quarter 2007* for the above-referenced site. The scope of work included monitoring the on-site ozone sparge remediation system, performance of the Second Quarter 2007 ground water monitoring event, submission of monitoring and analytical data to the State Water Resources Control Board's GeoTracker information management system, and preparation of this report.

If you have any questions or require further information, please contact our office at (707) 570-1418.

Sincerely,

Advanced GeoEnvironmental, Inc.


Jeremiah J. Puget
Project Environmental Scientist


Quarterly Report - Second Quarter 2007
RINEHART OIL, INC. - OAKLAND TRUCK STOP
1107 5th Street, Oakland, California

10 August 2007
AGE-NC Project No. 03-1101

PREPARED FOR:

Mr. Reed Rinehart
RINOPACIFIC, INC.

PREPARED BY:




Advanced GeoEnvironmental, Inc.

381 Thor Place, Brea, California 92821 • Phone (714) 529-0200 • Fax (714) 529-0203
837 Shaw Road, Stockton, California 95215 • Phone (209) 467-1006 • Fax (209) 467-1118
2318 Fourth Street, Santa Rosa, California 95404 • Phone (707) 570-1418 • Fax (707) 570-1461
395 Del Monte Center, #111, Monterey, California 93940 • Phone (800) 511-9300 • Fax (831) 394-5979


Quarterly Report - Second Quarter 2007
RINEHART OIL, INC. - OAKLAND TRUCK STOP
1107 5th Street, Oakland, California

10 August 2007
AGE-NC Project No. 03-1101




Advanced GeoEnvironmental, Inc.
2318 Fourth Street, Santa Rosa, California

PREPARED BY:




Jeremiah J. Puget
Project Environmental Scientist

PROJECT MANAGER:




Jeremiah J. Puget
Project Environmental Scientist

REVIEWED BY:



Calvin F. Lee
Senior Project Geologist
California Professional Geologist No. 7327

A circular blue seal for a Registered Geologist in the State of California. The seal contains the text "REGISTERED GEOLOGIST" at the top, "CALVIN F. LEE" in the center, and "No. 7327" below the name. The words "STATE OF CALIFORNIA" are written around the bottom inner edge of the circle, with small stars on either side.

Quarterly Report - Second Quarter 2007
RINEHART OIL, INC. - OAKLAND TRUCK STOP
1107 5th Street, Oakland, California

TABLE OF CONTENTS

<u>SECTION</u>	<u>PAGE</u>
1.0. INTRODUCTION	1
2.0. PROCEDURES	1
2.1. WELL MONITORING AND EVACUATION	1
2.2. COLLECTION AND ANALYSIS OF GROUND WATER SAMPLES	2
3.0. FINDINGS	2
3.1. GROUND WATER FLOW DIRECTION AND GRADIENT	2
3.2. ANALYTICAL RESULTS OF GROUND WATER SAMPLES	3
3.3. OZONE SPARGING REMEDIATION	3
4.0. SUMMARY AND CONCLUSIONS	4
5.0. RECOMMENDATIONS	5
6.0. LIMITATIONS	5

FIGURES

- Figure 1 - *Location Map*
- Figure 2 - *Site Plan*
- Figure 3 - *Ground Water Elevation*
- Figure 4 - *Dissolved TPH-g*
- Figure 5 - *Dissolved TPH-d*
- Figure 6 - *Dissolved MTBE*

TABLES

- Table 1 - *Ground Water Elevation Data*
- Table 2 - *Analytical Results of Ground Water Samples*
- Table 3 - *Geochemical Parameters*
- Table 4 - *Ozone System Operation and Maintenance*

Quarterly Report - Second Quarter 2007
RINEHART OIL, INC. - OAKLAND TRUCK STOP
1107 5th Street, Oakland, California

TABLE OF CONTENTS

APPENDICES

- Appendix A - *Site Background Information*
- Appendix B - *Field Procedures and Protocols*
- Appendix C - *Monitoring Well Sampling Field Logs*
- Appendix D - *CTEL Laboratory Report*
- Appendix E - *GeoTracker Confirmation Sheets*

Quarterly Report - Second Quarter 2007
RINEHART OIL, INC. - OAKLAND TRUCK STOP
1107 5th Street, Oakland, California

1.0. INTRODUCTION

At the request of Mr. Reed Rinehart of RinoPacific, Inc., *Advanced GeoEnvironmental, Inc. (AGE)* has prepared this *Quarterly Report - Second Quarter 2007* for the site located at 1107 5th Street, Oakland, California. The scope of work included monitoring the in-situ chemical oxidation (ozone sparge) remediation system, performance of the Second Quarter 2007 ground water monitoring event, submission of monitoring and analytical data to the State Water Resources Control Board's GeoTracker information management system, and preparation of this report. The site and surrounding area are illustrated on Figure 1; on-site structures, soil borings, and well locations are illustrated on Figure 2. Site background information is provided in Appendix A.

The goals of the ground water monitoring program are to assess site ground water for seasonal variation of elevation, gradient, and flow direction and to assess the impact of petroleum hydrocarbon compounds and fuel oxygenating compounds in shallow ground water beneath the site. This report has been prepared in accordance with the Regional Water Quality Control Board's *Appendix A - Reports, Tri-Regional Board Staff Recommendations for Preliminary Investigation and Evaluation of Underground Tank Sites*.

2.0. PROCEDURES

On 29 May 2007, the Second Quarter 2007 ground water monitoring event was conducted at the site; the scope of work included the measurement of ground water levels and collection of ground water samples from monitoring wells MW-1, MW-3N, and MW-4 through MW-14.

2.1. WELL MONITORING AND EVACUATION

Measurements of depth to ground water were obtained prior to purging and sampling of the ground water monitoring wells at the site. During well purging procedures, ground water parameters including temperature, pH, and conductivity were routinely measured until purge water parameters stabilized to ensure the presence of ground water representative of the formation. Between 2.5- and 8-gallons of water (three casing-water volumes) were purged from monitoring wells MW-1, MW-3N, MW-4 through MW-10, and MW-12 through MW-14; well MW-11 drew down before three casing-water volumes could be evacuated. The purged water was stored on-site in properly labeled, Department of Transportation (DOT)-approved 55-gallon drums.

2.2. COLLECTION AND ANALYSIS OF GROUND WATER SAMPLES

Ground water samples were collected from wells MW-1, MW-3N and MW-4 through MW-14 and submitted to Cal Tech Environmental Laboratories (CTEL), a California Department of Health Services (DHS)-certified analytical laboratory, for analysis. The samples were analyzed for:

- Total petroleum hydrocarbons quantified as gasoline and diesel (TPH-g and TPH-d, respectively) in accordance with EPA Method 8015M; and
- Benzene, toluene, ethylbenzene, and total xylenes (BTEX) and fuel oxygenating compounds di-isopropyl ether (DIPE), ethyl tertiary-butyl ether (ETBE), methyl tertiary-butyl ether (MTBE), tertiary-amyl methyl ether (TAME), and tertiary-butyl alcohol (TBA) and lead scavengers 1,2-dibromoethane (EDB), and 1,2-dichloroethane (1,2-DCA) in accordance with EPA Method 8260B.

Ground water sampling procedures and protocols implemented at the site are presented in Appendix B; and monitoring well sampling field logs are attached in Appendix C.

3.0. FINDINGS

The ground water elevation and flow direction at the site were determined from field data; a summary of depth to ground water measurements is presented in Table 1. The hydrocarbon-impact to ground water was quantified by laboratory analysis of the ground water samples; a summary of analytical results is presented in Table 2. A summary of the geochemical parameter measurements and the ozone system operation and maintenance activities are presented in Table 3 and Table 4, respectively.

3.1. GROUND WATER FLOW DIRECTION AND GRADIENT

Depth to ground water was measured between 2.17 feet (MW-10) and 6.25 feet (MW-7) below the well heads. Ground water elevation at the site ranged from 4.97 feet (MW-12) to 7.25 feet (MW-10) above mean sea level (MSL). The average ground water elevation decreased 0.8 feet as compared to the previous monitoring event conducted in February 2007.

During the Second Quarter 2007 monitoring event, the potentiometric surface at the site is shown as a northeast-trending ridge centered over wells MW-10 and MW-3N; ground water was inferred to be generally flowing down-ridge toward the north under hydraulic gradients between approximately 0.02 foot/foot (ft/ft) towards the east-southeast and 0.015 ft/ft and towards the north. Depth to water and ground water elevations are summarized in Table 1. Figure 3 illustrates the

contoured ground water elevations as measured on 29 May 2007.

3.2. ANALYTICAL RESULTS OF GROUND WATER SAMPLES

The analytical results for ground water samples collected from on-site monitoring wells MW-1, MW-3N, and MW-4 through MW-14 are as follow:

TPH-g was detected in five of the 13 ground water samples collected at concentrations ranging from 170 micrograms per liter ($\mu\text{g/l}$) to 29,000 $\mu\text{g/l}$ in wells MW-3N and MW-7, respectively. TPH-d was detected in three of the 13 samples at concentrations of 39,000 $\mu\text{g/l}$, 64,000 $\mu\text{g/l}$ and 240,000 $\mu\text{g/l}$ in wells MW-8, MW-7 and MW-5, respectively. Figures 4 and 5 illustrate the estimated distributions of dissolved TPH-g and TPH-d at the site.

BTEX constituents were detected in two of the 13 ground water samples collected for analysis. Benzene was detected at a reported concentration of 48 $\mu\text{g/l}$ and 920 $\mu\text{g/l}$ in samples MW-4 and MW-7, respectively (Table 2). Toluene was detected in wells MW-4 and MW-7 at reported concentrations of 9.4 $\mu\text{g/l}$ and 18 $\mu\text{g/l}$, respectively. Ethylbenzene was detected at 9.2 $\mu\text{g/l}$ and 180 $\mu\text{g/l}$ in wells MW-4 and MW-7, respectively. Total xylenes were detected in wells MW-4 and MW-7 at concentrations of 15 $\mu\text{g/l}$ and 272 $\mu\text{g/l}$, respectively.

The fuel additives MTBE, TAME, and 1,2-DCA were detected in selected analyzed samples. MTBE was detected in eight of the 13 samples collected from the site related wells at concentrations ranging from 26 $\mu\text{g/l}$ (MW-5) to 1,700 $\mu\text{g/l}$ (MW-7). TAME was detected in wells MW-4, MW-5 and MW-7 at a maximum concentration of 18 $\mu\text{g/l}$ (MW-4), and 1,2-DCA was detected in well MW-7 at a concentration of 28 $\mu\text{g/l}$. Figure 6 illustrates the estimated distribution of dissolved MTBE at the site.

A summary of ground water analytical results is presented in Table 2 The laboratory analytical report (CTEL Project No. CT214-0705210), quality assurance/quality control (QA/QC) reports, and chain of custody forms are included in Appendix D. Documents confirming the upload of laboratory electronic deliverable format (EDF) files and depth to water measurements from the Second Quarter 2007 to GeoTracker are included in Appendix E.

3.3. OZONE SPARGING REMEDIATION

In-situ chemical oxidation (ozone injection) operation began at the site on 24 September 2005. The ozone system currently injects ozone for a 1/2-hour duration into one ozone injection point at a time.

A total of ten ozone injection wells have been on-line throughout most of the Second Quarter 2007. The north unit has been shut down since 13 Mach 2007 due to the destruction of ozone wells OZ6,

OZ7, OZ10, OZ17, and OZ18; the unit will be brought back on-line within the Third Quarter subsequent to re-plumbing the recently installed ozone sparge points.

Summaries of the ozone system operational parameters and activities through the Second Quarter 2007 are included in Tables 3 and 4, respectively.

4.0. SUMMARY AND CONCLUSIONS

- On 29 May 2007, ground water elevation at the site ranged from 4.97 feet (MW-12) to 7.25 feet (MW-10) above MSL. The average ground water elevation decreased 0.8 feet as compared to the previous monitoring event conducted in February 2007.
- During the Second Quarter 2007 monitoring event, the potentiometric surface at the site is shown as a northeast-trending ridge centered over wells MW-10 and MW-3N; ground water was inferred to be generally flowing down-ridge toward the north under hydraulic gradients between approximately 0.02 ft/ft towards the east-southeast and 0.015 ft/ft and towards the north. This flow pattern is consistent with those observed during previous monitoring events.
- TPH-g was detected in five of the 13 ground water samples collected at concentrations ranging from 170 micrograms per liter ($\mu\text{g/l}$) to 29,000 $\mu\text{g/l}$ in wells MW-3N and MW-7, respectively. As shown on Figure 4, the highest concentration of TPH-g appear to be in the area of well MW-7, extending northeast from the former UST complex.
- TPH-d was detected in three of the 13 samples at concentrations of 39,000 $\mu\text{g/l}$, 64,000 $\mu\text{g/l}$ and 240,000 $\mu\text{g/l}$ in wells MW-8, MW-7 and MW-5, respectively. As shown on Figure 5, the elevated levels of TPH-d appear to extend from MW-8 to MW-7, with the highest concentrations in the middle of the former UST complex at well MW-5.
- BTEX constituents were detected in two of the 13 ground water samples collected for analysis. Benzene was detected at a reported concentration of 48 $\mu\text{g/l}$ and 920 $\mu\text{g/l}$ in samples MW-4 and MW-7, respectively (Table 2). Toluene was detected in wells MW-4 and MW-7 at reported concentrations of 9.4 $\mu\text{g/l}$ and 18 $\mu\text{g/l}$, respectively. Ethylbenzene was detected at 9.2 $\mu\text{g/l}$ and 180 $\mu\text{g/l}$ in wells MW-4 and MW-7, respectively. Total xylenes were detected in wells MW-4 and MW-7 at concentrations of 15 $\mu\text{g/l}$ and 282 $\mu\text{g/l}$, respectively.
- The fuel additives MTBE, TAME, and 1,2-DCA were detected in selected analyzed samples. MTBE was detected in eight of the 13 samples collected from the site related wells at concentrations ranging from 26 $\mu\text{g/l}$ (MW-5) to 1,700 $\mu\text{g/l}$ (MW-7). TAME and 1,2-DCA were detected in well MW-7 at concentrations of 15 $\mu\text{g/l}$ and 28 $\mu\text{g/l}$, respectively. As shown on Figure 6, the highest concentration of MTBE appears to be situated in the area of well MW-7.

- A total of twenty ozone injection wells have been on-line throughout most of the first quarter 2007. The north unit was shut down on 13 Mach 2007 in preparation for the destruction of ozone wells OZ10, OZ17, OZ16, OZ6, and OZ7; the unit will be brought back on-line within the Third Quarter subsequent to re-plumbing the recently installed ozone sparge points.

5.0. RECOMMENDATIONS

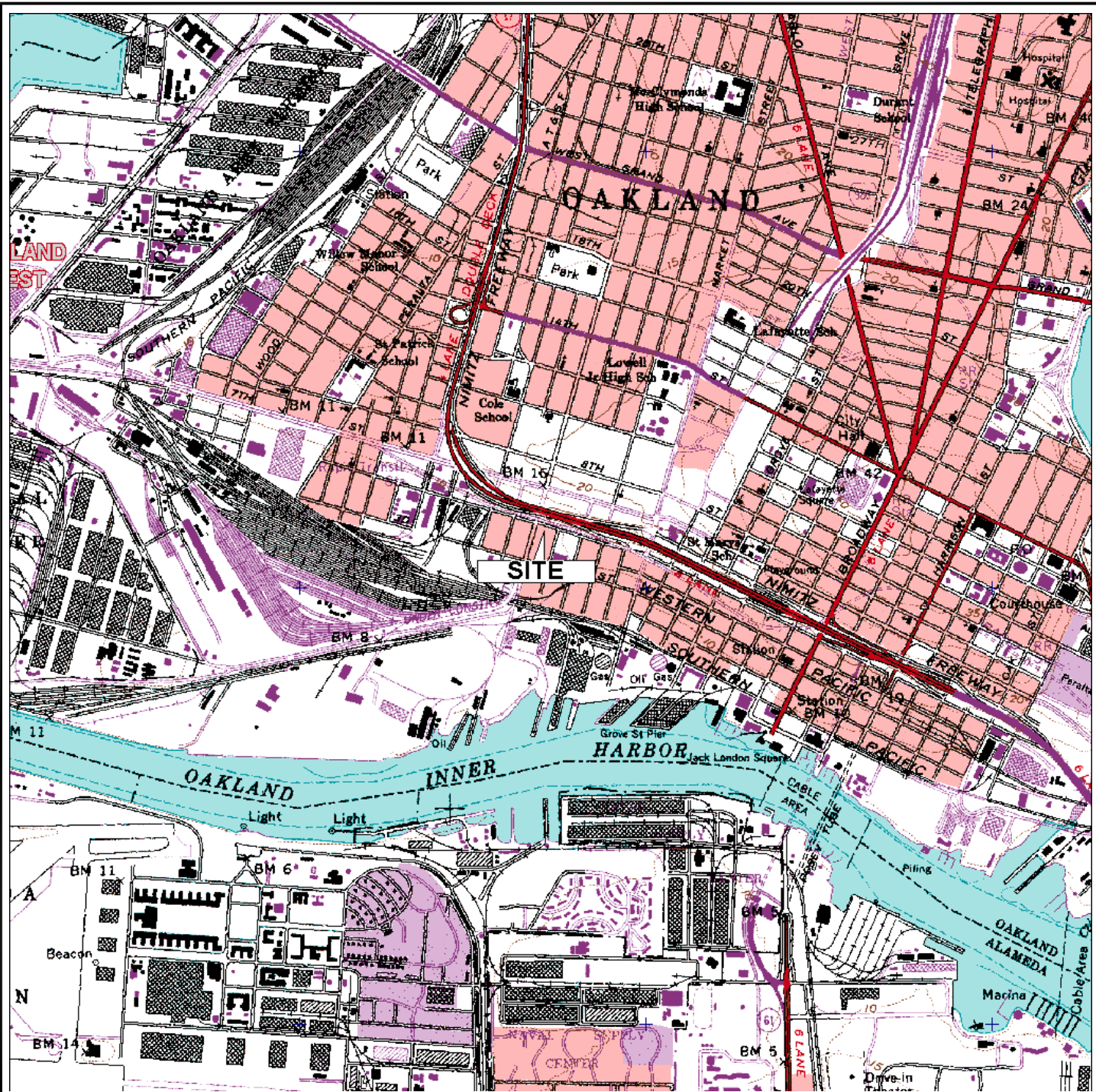
Based upon data reviewed and collected at the site, AGE recommends:

- Continued quarterly ground water monitoring; the Third Quarter 2007 ground water monitoring event is scheduled for September 2007.
- AGE is acquiring all necessary permits for the installation of two additional off-site ground water monitoring wells and advancement of three soil probe borings. Field work as detailed in the AGE-prepared *Additional Site Assessment Work Plan*, dated 29 September 2005; and *Additional Soil Boring Work Plan-Addendum*, dated 08 August 2007, will begin pending approval and as soon as all permits are obtained.
- Continuation of in-situ chemical oxidation (ozone injection) remediation.

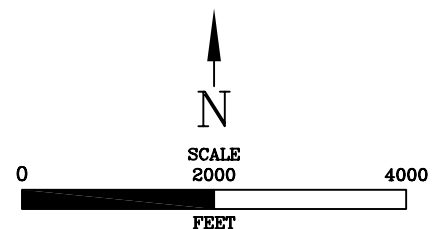
6.0. LIMITATIONS

Our professional services were performed using that degree of care and skill ordinarily exercised by environmental consultants practicing in this or similar localities. The findings were based upon field measurements and analytical results provided by an independent laboratory. Evaluations of the hydrogeologic conditions at the site for the purpose of this investigation are made from a limited number of available data points (i.e. ground water samples) and subsurface conditions may vary away from these data points. No other warranty, expressed or implied, is made as to the professional interpretations, opinions and recommendations contained in this report.

FIGURES



OAKLAND WEST QUADRANGLE, CALIFORNIA
 7.5 MINUTE SERIES (U.S. GEOLOGICAL SURVEY)

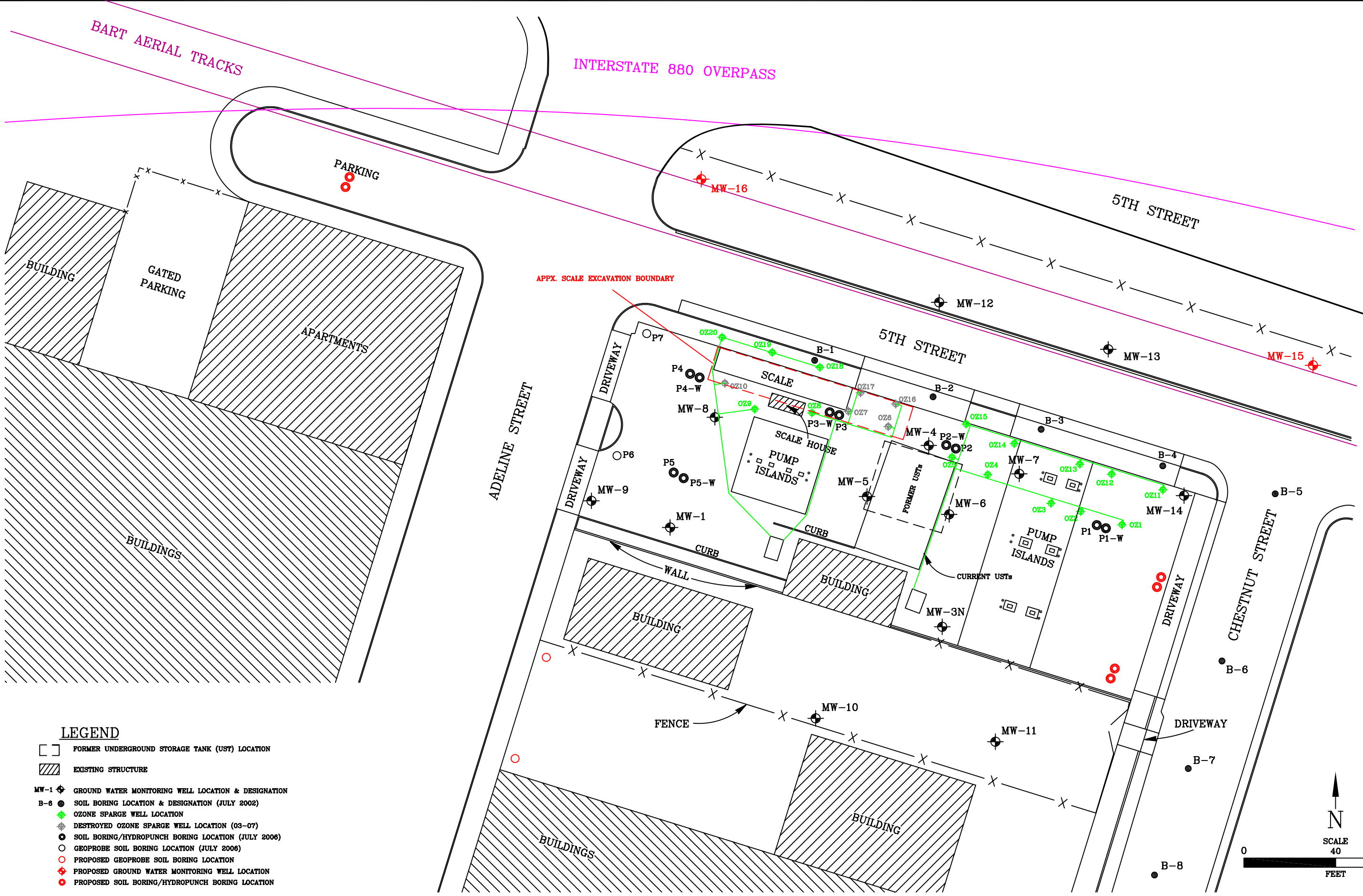


LOCATION MAP
 RINEHART – OAKLAND TRUCK STOP
 1107 5TH STREET
 OAKLAND, CALIFORNIA



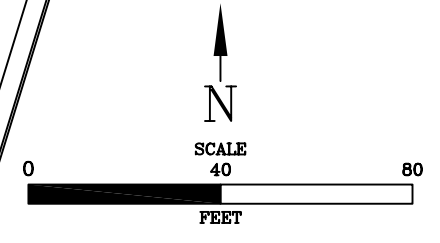
Advanced
 GeoEnvironmental, Inc.
of Northern California

PROJECT NO. AGE-NC-03-1101	FILE: LOCATION	FIGURE:
DATE: 27 SEPTEMBER 2004	DRAWN BY: MAC	1



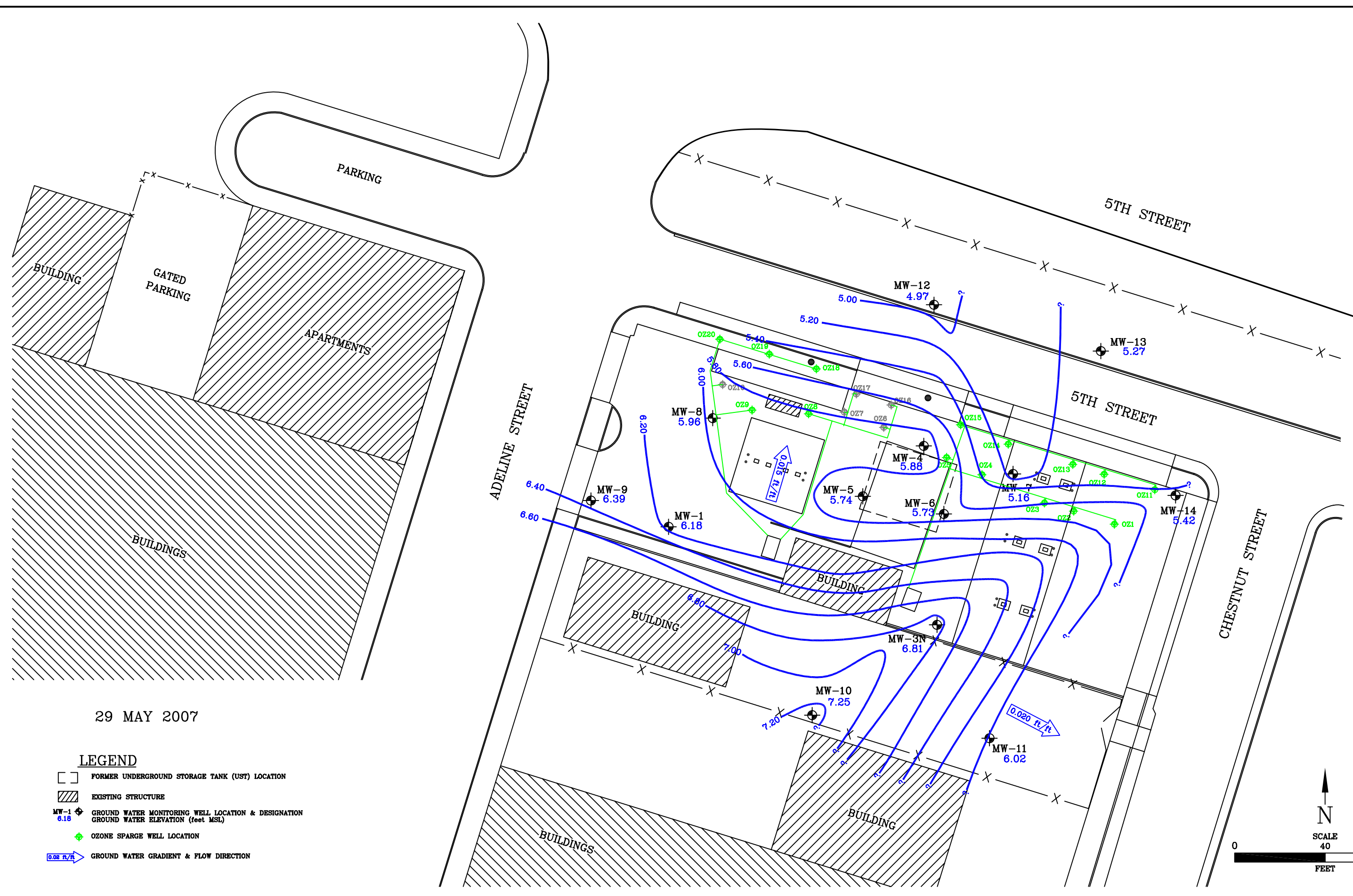
LEGEND

- FORMER UNDERGROUND STORAGE TANK (UST) LOCATION
- ▨ EXISTING STRUCTURE
- MW-1 ◈ GROUND WATER MONITORING WELL LOCATION & DESIGNATION
- B-6 ● SOIL BORING LOCATION & DESIGNATION (JULY 2002)
- ◆ OZONE SPARGE WELL LOCATION
- ⊕ DESTROYED OZONE SPARGE WELL LOCATION (03-07)
- SOIL BORING/HYDROPUNCH BORING LOCATION (JULY 2006)
- GEOPROBE SOIL BORING LOCATION (JULY 2006)
- PROPOSED GEOPROBE SOIL BORING LOCATION
- ◈ PROPOSED GROUND WATER MONITORING WELL LOCATION
- PROPOSED SOIL BORING/HYDROPUNCH BORING LOCATION



SITE PLAN
RINEHART - OAKLAND TRUCK STOP
1107 5TH STREET
OAKLAND, CALIFORNIA

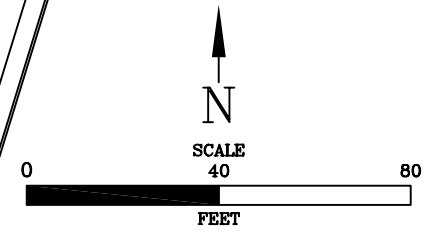
GROUND WATER ELEVATION
RINEHART - OAKLAND TRUCK STOP
1107 5TH STREET
OAKLAND, CALIFORNIA

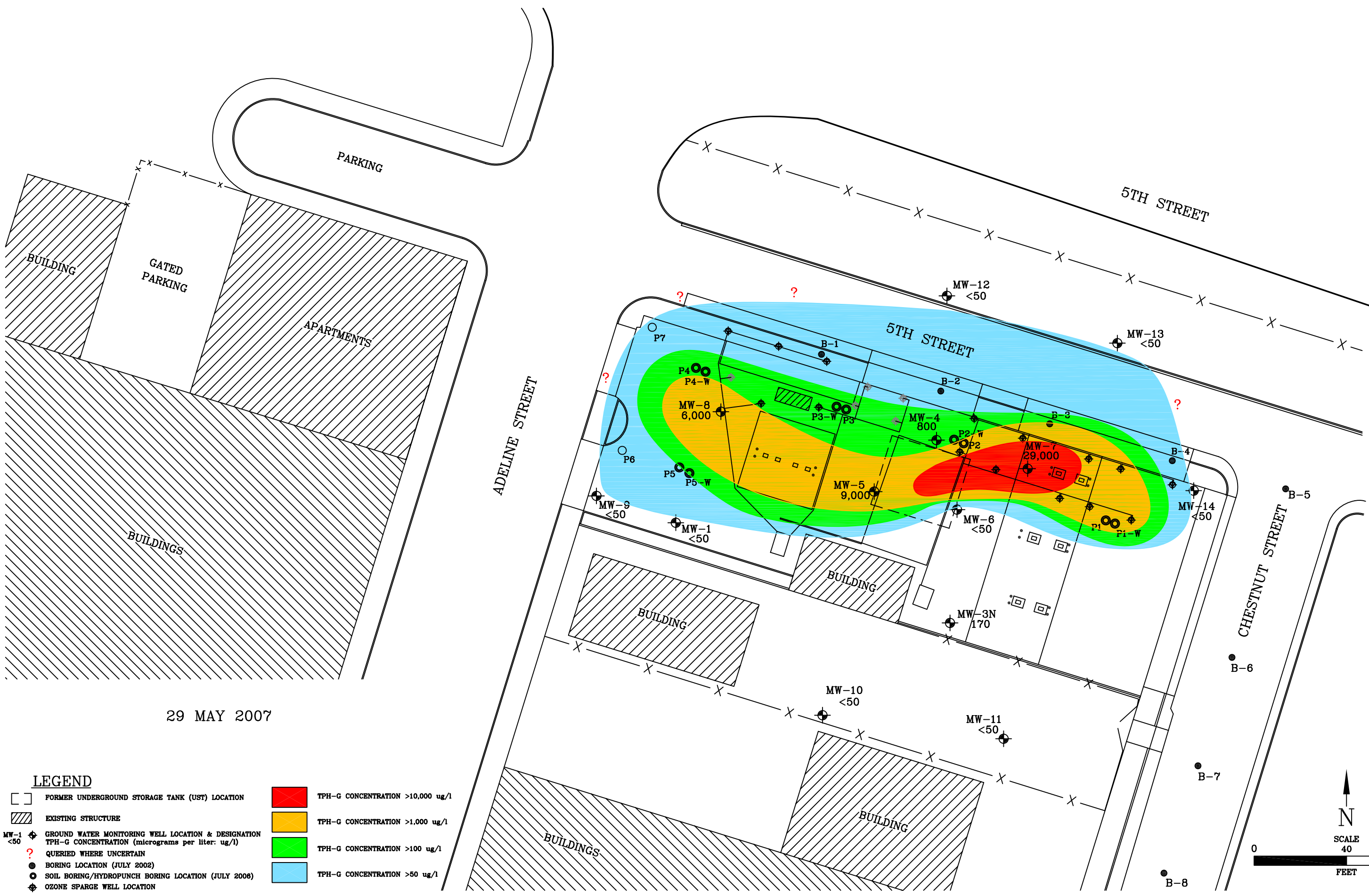


29 MAY 2007

LEGEND

- FORMER UNDERGROUND STORAGE TANK (UST) LOCATION
- ▨ EXISTING STRUCTURE
- MW-1
6.18 GROUND WATER MONITORING WELL LOCATION & DESIGNATION
GROUND WATER ELEVATION (feet MSL)
- ◆ OZONE SPARGE WELL LOCATION
- 0.02 ft/ft GROUND WATER GRADIENT & FLOW DIRECTION

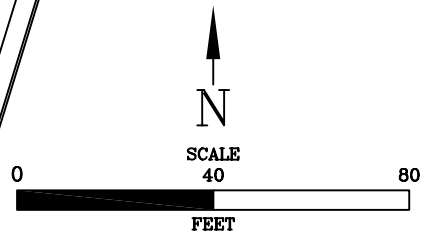




29 MAY 2007

LEGEND

- | | | | |
|------|---|--|----------------------------------|
| | FORMER UNDERGROUND STORAGE TANK (UST) LOCATION | | TPH-G CONCENTRATION >10,000 ug/l |
| | EXISTING STRUCTURE | | TPH-G CONCENTRATION >1,000 ug/l |
| MW-1 | GROUND WATER MONITORING WELL LOCATION & DESIGNATION | | TPH-G CONCENTRATION >100 ug/l |
| <50 | TPH-G CONCENTRATION (micrograms per liter: ug/l) | | TPH-G CONCENTRATION >50 ug/l |
| ? | QUERIED WHERE UNCERTAIN | | |
| | BORING LOCATION (JULY 2002) | | |
| | SOIL BORING/HYDROPUNCH BORING LOCATION (JULY 2006) | | |
| | OZONE SPARGE WELL LOCATION | | |



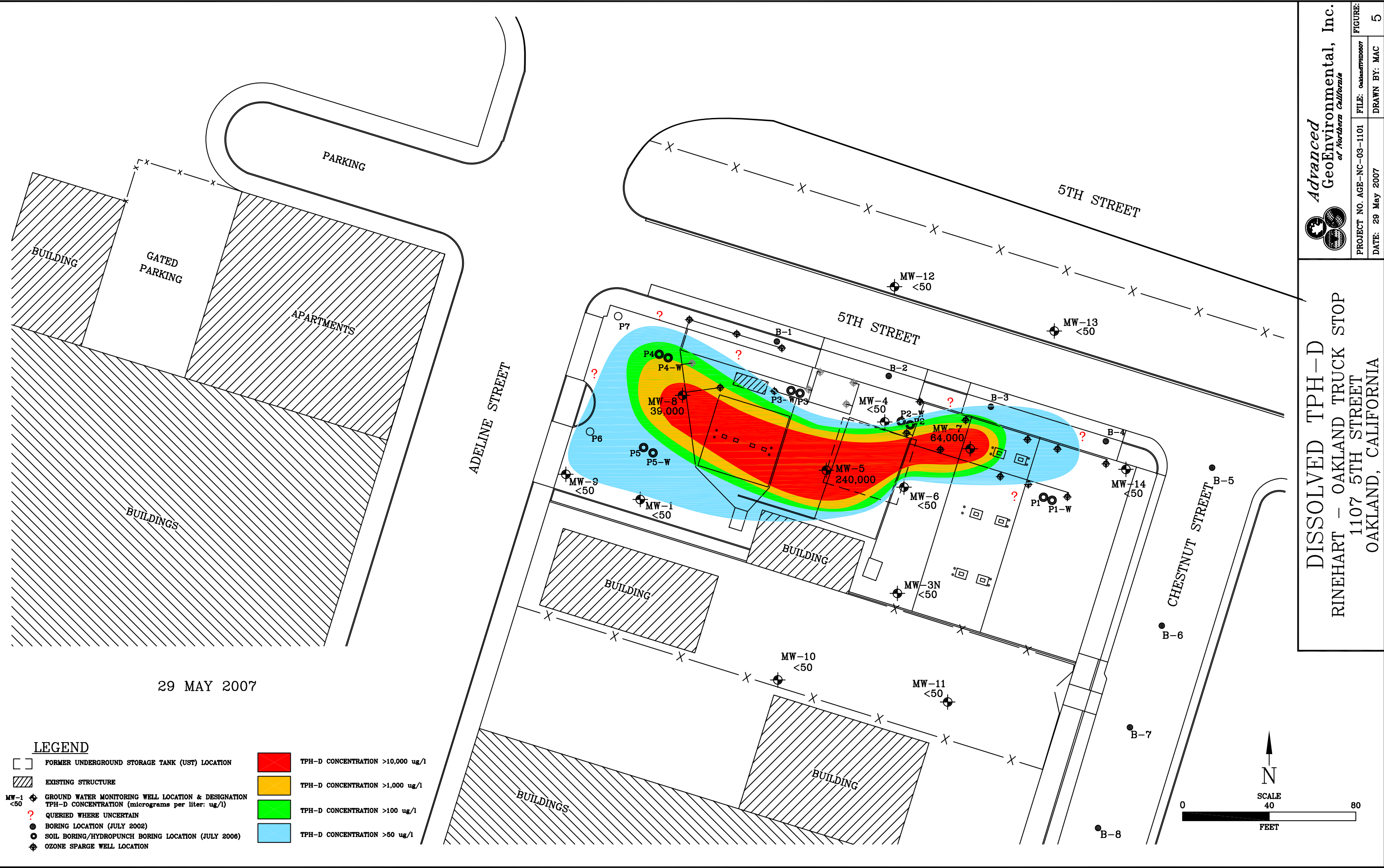
DISSOLVED TPH-G
 RINEHART - OAKLAND TRUCK STOP
 1107 5TH STREET
 OAKLAND, CALIFORNIA

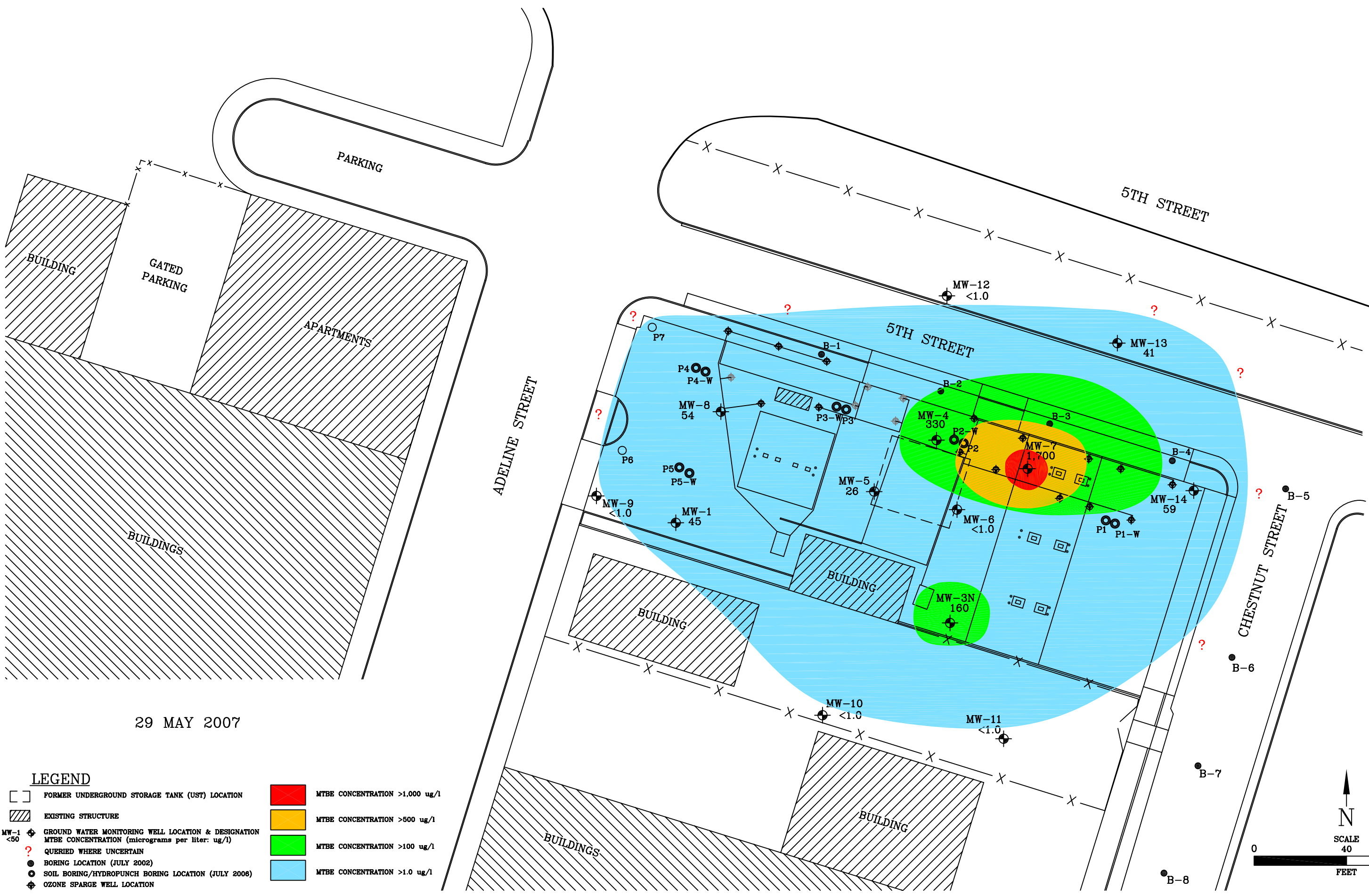
DISSOLVED TPH-D
 RINEHART - OAKLAND TRUCK STOP
 1107 5TH STREET
 OAKLAND, CALIFORNIA

29 MAY 2007

- LEGEND**
- FORMER UNDERGROUND STORAGE TANK (UST) LOCATION
 - ▨ EXISTING STRUCTURE
 - MW-1 <50 ● GROUND WATER MONITORING WELL LOCATION & DESIGNATION
 TPH-D CONCENTRATION (micrograms per liter: ug/l)
 - ? QUERIED WHERE UNCERTAIN
 - BORING LOCATION (JULY 2002)
 - SOIL BORING/HYDROPUNCH BORING LOCATION (JULY 2006)
 - ⊕ OZONE SPARGE WELL LOCATION

- Red: TPH-D CONCENTRATION >10,000 ug/l
- Orange: TPH-D CONCENTRATION >1,000 ug/l
- Yellow: TPH-D CONCENTRATION >100 ug/l
- Green: TPH-D CONCENTRATION >50 ug/l





29 MAY 2007

LEGEND

FORMER UNDERGROUND STORAGE TANK (UST) LOCATION	MTBE CONCENTRATION >1,000 ug/l
EXISTING STRUCTURE	MTBE CONCENTRATION >500 ug/l
GROUND WATER MONITORING WELL LOCATION & DESIGNATION MTBE CONCENTRATION (micrograms per liter: ug/l)	MTBE CONCENTRATION >100 ug/l
QUERIED WHERE UNCERTAIN	MTBE CONCENTRATION >1.0 ug/l
BORING LOCATION (JULY 2002)	
SOIL BORING/HYDROPUNCH BORING LOCATION (JULY 2006)	
OZONE SPARGE WELL LOCATION	

N
SCALE
0 40 80
FEET

DISSOLVED MTBE
RINEHART - OAKLAND TRUCK STOP
1107 5TH STREET
OAKLAND, CALIFORNIA

TABLES

TABLE 1
GROUND WATER ELEVATION DATA
RINEHART OIL, INC. - OAKLAND TRUCK STOP
1107 5th Street, Oakland, California
(feet)

Well I.D. <i>Casing Elevation</i> (Screen Interval)	Date	Depth to Ground Water	Ground Water Elevation
MW-1 10.34' 10.02'* (10'-20' bsg)	10/21/96	5.08	5.26
	11/04/96	3.02	7.32
	03/04/97	2.28	8.06
	06/12/97	4.80	5.54
	07/14/97	2.66	7.68
	09/09/97	2.45	7.89
	09/19/97	2.60	7.74
	02/13/98	2.76	7.58
	07/07/98	2.15	8.19
	10/01/98	3.63	6.71
	12/30/98	4.40	5.94
	03/21/00	2.62	7.72
	08/30/00	3.21	7.13
	11/06/00	3.10	7.24
	02/22/01	3.50	6.84
	05/07/01	2.94	7.40
	08/22/01	3.70	6.64
	11/04/01	3.89	6.45
	02/15/02	2.95	7.39
	05/20/02	3.29	7.05
	08/01/02	3.51	6.83
	11/11/02	4.00	6.34
	02/12/03	3.40	6.94
	05/12/03	3.65	6.69
	08/12/03	3.04	7.30
	01/09/04	4.64	5.70
	04/14/04	6.45	3.89
	07/21/04	3.55	6.79
	10/20/04	4.00	6.34
	03/19/05	2.54	7.80
	06/25/05	2.76	7.58
	09/17/05	3.88	6.46
12/26/05	3.83	6.51	
03/23/06	4.09	6.25	
06/03/06	2.91	7.43	
08/30/06	3.62	6.72	
12/04/06*	3.98	6.04	
02/28/07	2.90	7.12	
05/29/07	3.84	6.18	

TABLE 1
GROUND WATER ELEVATION DATA
RINEHART OIL, INC. - OAKLAND TRUCK STOP
1107 5th Street, Oakland, California
(feet)

Well I.D. <i>Casing Elevation</i> (Screen Interval)	Date	Depth to Ground Water	Ground Water Elevation
MW-3N <i>11.67'</i> <i>11.36*</i> (5'-12' bsg)	05/20/02	3.91	7.76
	08/01/02	4.22	7.45
	11/11/02	4.42	7.25
	02/12/03	3.71	7.96
	05/12/03	3.49	8.18
	08/12/03	4.18	7.49
	01/09/04	3.78	7.89
	04/14/04	4.01	7.66
	07/21/04	4.90	6.77
	10/20/04	5.28	6.39
	03/19/05	3.10	8.57
	06/25/05	3.83	7.84
	09/17/05	4.94	6.73
	12/26/05	3.64	8.03
	03/23/06	2.86	8.81
	06/03/06	3.45	8.22
	08/30/06	4.78	6.89
12/04/06*	4.90	6.46	
02/28/07	3.36	8.00	
05/29/07	4.55	6.81	

TABLE 1
GROUND WATER ELEVATION DATA
RINEHART OIL, INC. - OAKLAND TRUCK STOP
1107 5th Street, Oakland, California
(feet)

Well I.D. <i>Casing Elevation</i> (Screen Interval)	Date	Depth to Ground Water	Ground Water Elevation
MW-4 10.46' 10.16* (5'-20' bsg)	08/30/00	3.74	6.72
	11/06/00	3.85	6.61
	02/22/01	4.66	5.80
	05/07/01	2.66	7.80
	08/22/01	4.13	6.33
	11/04/01	4.53	5.93
	02/15/02	3.62	6.84
	05/20/02	3.65	6.81
	08/01/02	4.25	6.21
	11/11/02	4.85	5.61
	02/12/03	4.24	6.22
	05/12/03	4.20	6.26
	08/12/03	4.47	5.99
	01/09/04	3.92	6.54
	04/14/04	4.04	6.42
	07/21/04	4.55	5.91
	10/20/04	4.89	5.57
	03/19/05	3.51	6.95
	06/25/05	4.58	5.88
	09/17/05	4.54	5.92
12/26/05	4.66	5.80	
03/23/06	3.80	6.66	
06/03/06	3.84	6.62	
08/30/06	4.75	5.71	
12/04/06*	4.91	5.25	
02/28/07	4.18	5.98	
05/29/07	4.28	5.88	

TABLE 1
GROUND WATER ELEVATION DATA
RINEHART OIL, INC. - OAKLAND TRUCK STOP
1107 5th Street, Oakland, California
(feet)

Well I.D. <i>Casing Elevation</i> (Screen Interval)	Date	Depth to Ground Water	Ground Water Elevation
MW-5 10.24' 10.19* (5'-20' bsg)	08/30/00	3.01	7.23
	11/06/00	3.35	6.89
	02/22/01	3.00	7.24
	05/07/01	2.73	7.51
	08/22/01	3.88	6.36
	11/04/01	3.95	6.29
	02/15/02	2.84	7.40
	05/20/02	2.86	7.38
	08/01/02	3.21	7.03
	11/11/02	4.04	6.20
	02/12/03	3.12	7.12
	05/12/03	3.18	7.06
	08/12/03	3.75	6.49
	01/09/04	3.18	7.06
	04/14/04	3.15	7.09
	07/21/04	4.00	6.24
	10/20/04	4.49	5.75
	03/19/05	2.39	7.85
	06/25/05	2.77	7.47
	09/17/05	3.91	6.33
12/26/05	3.46	6.78	
03/23/06	2.44	7.80	
06/03/06	2.55	7.69	
08/30/06	3.85	6.39	
12/04/06*	4.37	5.82	
02/28/07	3.31	6.88	
05/29/07	4.45	5.74	

TABLE 1
GROUND WATER ELEVATION DATA
RINEHART OIL, INC. - OAKLAND TRUCK STOP
1107 5th Street, Oakland, California
(feet)

Well I.D. <i>Casing Elevation</i> (Screen Interval)	Date	Depth to Ground Water	Ground Water Elevation
MW-6 10.62' 10.33'* (5'-20' bsg)	08/30/00	3.40	7.22
	11/06/00	3.72	6.90
	02/22/01	3.34	7.28
	05/07/01	3.08	7.54
	08/22/01	3.77	6.85
	11/04/01	4.33	6.29
	02/15/02	3.22	7.40
	05/20/02	3.24	7.38
	08/01/02	3.60	7.02
	11/11/02	4.41	6.21
	02/12/03	3.52	7.10
	05/12/03	3.34	7.28
	08/12/03	3.91	6.71
	01/09/04	3.35	7.27
	04/14/04	3.40	7.22
	07/21/04	4.21	6.41
	10/20/04	4.63	5.99
	03/19/05	2.54	8.08
	06/25/05	2.92	7.70
	09/17/05	4.06	6.56
12/26/05	3.63	6.99	
03/23/06	2.60	8.02	
06/03/06	2.71	7.91	
08/30/06	4.02	6.60	
12/04/06*	4.54	5.79	
02/28/07	3.49	6.84	
05/29/07	4.60	5.73	

TABLE 1
GROUND WATER ELEVATION DATA
RINEHART OIL, INC. - OAKLAND TRUCK STOP
 1107 5th Street, Oakland, California
 (feet)

Well I.D. <i>Casing Elevation</i> (Screen Interval)	Date	Depth to Ground Water	Ground Water Elevation
MW-7 11.69' 11.41'* (5'-20' bsg)	08/30/00	6.72	4.97
	11/06/00	6.85	4.84
	02/22/01	6.00	5.69
	05/07/01	6.35	5.34
	08/22/01	6.86	4.83
	11/04/01	6.66	5.03
	02/15/02	6.45	5.24
	05/20/02	6.59	5.10
	08/01/02	6.72	4.97
	11/11/02	6.61	5.08
	02/12/03	5.64	6.05
	05/12/03	5.68	6.01
	08/12/03	6.24	5.45
	01/09/04	5.65	6.04
	04/14/04	6.40	5.29
	07/21/04	6.31	5.38
	10/20/04	6.42	5.27
	03/19/05	5.48	6.21
	06/25/05	6.00	5.69
	09/17/05	6.55	5.14
12/26/05	5.57	6.12	
03/23/06	5.47	6.22	
06/03/06	5.62	6.07	
08/30/06	6.17	5.52	
12/04/06*	6.38	5.03	
02/28/07	6.11	5.30	
05/29/07	6.25	5.16	

TABLE 1
GROUND WATER ELEVATION DATA
RINEHART OIL, INC. - OAKLAND TRUCK STOP
1107 5th Street, Oakland, California
(feet)

Well I.D. <i>Casing Elevation</i> (Screen Interval)	Date	Depth to Ground Water	Ground Water Elevation
MW-8 10.06' 9.73'* (5'-20' bsg)	08/30/00	3.06	7.00
	11/06/00	2.98	7.08
	02/22/01	2.46	7.60
	05/07/01	2.76	7.30
	08/22/01	3.56	6.50
	11/04/01	3.76	6.30
	02/15/02	2.72	7.34
	05/20/02	2.82	7.24
	08/01/02	3.06	7.00
	11/11/02	3.54	6.52
	02/12/03	3.07	6.99
	05/12/03	2.69	7.37
	08/12/03	3.10	6.96
	01/09/04	2.85	7.21
	04/14/04	3.45	6.61
	07/21/04	4.56	5.50
	10/20/04	4.72	5.34
	03/19/05	3.31	6.75
	06/25/05	3.05	7.01
	09/17/05	4.22	5.84
12/26/05	3.24	6.82	
03/23/06	2.67	7.39	
06/03/06	2.63	7.43	
08/30/06	3.56	6.50	
12/04/06*	3.81	5.92	
02/28/07	3.06	6.67	
05/29/07	3.77	5.96	

TABLE 1
GROUND WATER ELEVATION DATA
RINEHART OIL, INC. - OAKLAND TRUCK STOP
1107 5th Street, Oakland, California
(feet)

Well I.D. <i>Casing Elevation</i> (Screen Interval)	Date	Depth to Ground Water	Ground Water Elevation
MW-9 10.03' 9.73'* (5'-20' bsg)	08/30/00	2.81	7.22
	11/06/00	2.68	7.35
	02/22/01	2.20	7.83
	05/07/01	2.75	7.28
	08/22/01	3.80	6.23
	11/04/01	3.61	6.42
	02/15/02	2.92	7.11
	05/20/02	2.38	7.65
	08/01/02	2.72	7.31
	11/11/02	2.87	7.16
	02/12/03	2.43	7.60
	05/12/03	2.41	7.62
	08/12/03	2.61	7.42
	01/09/04	2.87	7.16
	04/14/04	3.65	6.38
	07/21/04	3.70	6.33
	10/20/04	4.20	5.83
	03/19/05	3.75	6.28
	06/25/05	3.85	6.18
	09/17/05	3.38	6.65
12/26/05	2.01	8.02	
03/23/06	2.50	7.53	
06/03/06	2.63	7.40	
08/30/06	3.35	6.68	
12/04/06*	3.63	6.10	
02/28/07	2.61	7.12	
05/29/07	3.34	6.39	

TABLE 1
GROUND WATER ELEVATION DATA
RINEHART OIL, INC. - OAKLAND TRUCK STOP
1107 5th Street, Oakland, California
(feet)

Well I.D. <i>Casing Elevation</i> (Screen Interval)	Date	Depth to Ground Water	Ground Water Elevation
MW-10 11.07' 9.42'* (5'-12' bsg)	05/20/02	4.54	6.53
	06/18/02	4.25	6.82
	08/01/02	1.80	9.27
	11/11/02	1.50	9.57
	02/12/03	1.07	10.00
	05/12/03	1.01	10.06
	08/12/03	1.44	9.63
	01/09/04	0.90	10.17
	04/14/04	2.05	9.02
	07/21/04	2.78	8.29
	10/20/04	1.05	10.02
	03/19/05	0.75	10.32
	06/25/05	1.91	9.16
	09/17/05	2.90	8.17
	12/26/05	0.32	10.75
	03/23/06	0.76	10.31
	06/03/06	1.65	9.42
	08/30/06	2.70	8.37
12/04/06*	2.41	7.01	
02/28/07	0.30	9.12	
05/29/07	2.17	7.25	

TABLE 1
GROUND WATER ELEVATION DATA
RINEHART OIL, INC. - OAKLAND TRUCK STOP
1107 5th Street, Oakland, California
(feet)

Well I.D. <i>Casing Elevation</i> (Screen Interval)	Date	Depth to Ground Water	Ground Water Elevation
MW-11 9.64' 10.77'* (5'-12' bsg)	05/20/02	0.84	8.80
	06/18/02	1.71	7.93
	08/01/02	4.88	4.76
	11/11/02	5.18	4.46
	02/12/03	3.85	5.79
	05/12/03	4.00	5.64
	08/12/03	4.31	5.33
	01/09/04	3.74	5.90
	04/14/04	5.73	3.91
	07/21/04	5.80	3.84
	10/20/04	-	-
	03/19/05	4.81	4.83
	06/25/05	4.56	5.08
	09/17/05	5.30	4.34
	12/26/05	5.11	4.53
	03/23/06	3.35	6.29
	06/03/06	3.65	5.99
	08/30/06	4.94	4.70
	12/04/06*	5.43	5.34
02/28/07	4.20	6.57	
05/29/07	4.75	6.02	
MW-12 - 10.59'* (5'-20' bsg)	10/20/04	5.41	-
	03/19/05	5.74	-
	06/25/05	5.23	-
	09/17/05	5.74	-
	12/26/05	4.37	-
	03/23/06	4.36	-
	06/03/06	5.12	-
	08/30/06	5.67	-
	12/04/06*	5.83	4.76
	02/28/07	4.80	5.79
05/29/07	5.62	4.97	

TABLE 1
GROUND WATER ELEVATION DATA
RINEHART OIL, INC. - OAKLAND TRUCK STOP
1107 5th Street, Oakland, California
(feet)

Well I.D. <i>Casing Elevation</i> (Screen Interval)	Date	Depth to Ground Water	Ground Water Elevation
MW-13 - <i>11.29'</i> * (5'-20' bsg)	10/20/04	5.67	-
	03/19/05	4.82	-
	06/25/05	5.78	-
	09/17/05	6.21	-
	12/26/05	4.25	-
	03/23/06	4.57	-
	06/03/06	5.60	-
	08/30/06	6.20	-
	12/04/06*	6.33	4.96
	02/28/07	4.95	6.34
05/29/07	6.02	5.27	
MW-14 - <i>11.39'</i> * (5'-20' bsg)	10/20/04	6.36	-
	03/19/05	5.20	-
	06/25/05	5.56	-
	09/17/05	6.09	-
	12/26/05	5.50	-
	03/23/06	5.06	-
	06/03/06	5.39	-
	08/30/06	5.92	-
	12/04/06*	6.15	5.24
	02/28/07	5.84	5.55
05/29/07	5.97	5.42	

Notes:

- bsg: below surface grade
- : information not available
- *: Casing elevations surveyed 02 February 2007 by Morrow Surveying, Inc. relative to vertical datum NAVD 88 from GPS observations.

TABLE 2
ANALYTICAL RESULTS OF GROUND WATER SAMPLES
RINEHART OIL, INC. - OAKLAND TRUCK STOP
 1107 5th Street, Oakland, California
 (µg/l)

Sample I.D.	Date	8015M		8021	8260B														
		TPH-g	TPH-d	MTBE	MTBE	DIPE	ETBE	TAME	TBA	EDB	1,2-DCA	Benzene	Toluene	Ethyl-benzene	Total Xylenes	Methanol	Ethanol	THMs	
MW-1	11/04/96	ND	220	NA	NA	NA	NA	NA	NA	NA	NA	ND	ND	ND	ND	NA	NA	NA	
	03/05/97	ND	230	NA	NA	NA	NA	NA	NA	NA	NA	ND	ND	ND	ND	NA	NA	NA	
	06/12/97	ND	290	NA	NA	NA	NA	NA	NA	NA	NA	ND	ND	ND	ND	NA	NA	NA	
	09/09/97	ND	180	NA	NA	NA	NA	NA	NA	NA	NA	ND	ND	ND	ND	NA	NA	NA	
	02/13/98	ND	590	NA	NA	NA	NA	NA	NA	NA	NA	ND	ND	ND	ND	NA	NA	NA	
	07/07/98	ND	1,400	NA	2.7	NA	NA	NA	NA	NA	NA	ND	ND	ND	ND	NA	NA	NA	
	10/01/98	ND	1,100	NA	1.8	NA	NA	NA	NA	NA	NA	ND	ND	ND	ND	NA	NA	NA	
	12/30/98	ND	1,700	NA	2.3	NA	NA	NA	NA	NA	NA	ND	ND	ND	ND	NA	NA	NA	
	03/21/00	220	3,100	NA	4,800	NA	NA	NA	NA	NA	NA	11	ND	ND	ND	NA	NA	NA	
	08/30/00	140	1,600	2,900	NA	NA	NA	NA	NA	NA	NA	5.3	<0.5	<0.5	<0.5	NA	NA	NA	
	11/06/00	51	1,500	1,700	2,100	<50	<50	<50	<250	<50	<50	1.0	<0.5	<0.5	<0.5	<0.5	NA	NA	NA
	02/22/01	140	3,000	1,00	1,100	<20	<20	<20	<100	<20	<20	<0.5	<0.5	<0.5	<0.5	<0.5	<4,000	<1,000	NA
	05/07/01	<50	3,800	780	1,100	<20	<20	<20	<100	<20	<20	<0.5	<0.5	<0.5	<0.5	<0.5	<10,000	<1,000	NA
	08/22/01	<110	1,800	1,900	1,600	<25	<25	<25	<130	<25	<25	<0.5	<0.5	<0.5	<0.5	<0.5	NA	NA	NA
	11/04/01	<50	1,300	1,600	1,500	<50	<50	<50	<250	<50	<50	<0.5	<0.5	<0.5	<0.5	<0.5	NA	NA	NA
	02/15/02	<50	2,000	610	770	<20	<20	<20	<100	<20	<20	<0.5	<0.5	<0.5	<0.5	<0.5	<10,000	<1,000	NA
	05/20/02	<50	160	570	730	<10	<10	<10	<100	<10	<10	<0.5	<0.5	<0.5	<0.5	<0.5	<10,000	<1,000	NA
	08/01/02	<50	600	480	610	<10	<10	<10	<100	<10	<10	<0.5	<0.5	<0.5	<0.5	<0.5	<10,000	<1,000	NA
	11/11/02	<50	2,200	510	600	<10	<10	<10	<100	<10	<10	<0.5	<0.5	<0.5	<0.5	<0.5	<10,000	<1,000	NA
	02/12/03	<50	1,200	540	640	<10	<10	<10	<100	<10	<10	<0.5	<0.5	<0.5	<0.5	<0.5	<10,000	<1,000	NA
	05/12/03	<50	520	610	580	<10	<10	<10	<100	<10	<10	<0.5	<0.5	<0.5	<0.5	<0.5	<10,000	<1,000	NA
	08/11/03	<50	180	740	660	<12	<12	<12	<120	<12	<12	<0.5	<0.5	<0.5	<0.5	<0.5	<12,000	<1,200	NA
	01/09/04	610	<50	NA	590	<1.0	<1.0	<1.0	<10	<1.0	<1.0	<0.5	<0.5	<0.5	4.2	<1,000	<50	NA	
	04/14/04	730	<50	NA	730	<1.0	<1.0	<1.0	<10	<1.0	<1.0	<0.5	<0.5	<0.5	<0.6	<1,000	<50	NA	
	07/21/04	900	<50	NA	620	<1.0	<1.0	<1.0	<10	<1.0	<1.0	<0.5	<0.5	<0.5	<0.6	NA	NA	NA	
	10/20/04	<50	<50	NA	60	<1.0	<1.0	<1.0	<10	<1.0	<1.0	<0.5	<0.5	<0.5	<0.6	NA	NA	NA	
	03/19/05	100	<50	NA	100	<1.0	<1.0	<1.0	<10	<1.0	<1.0	<0.5	<0.5	<0.5	<0.6	NA	NA	NA	
	06/25/05	100	<50	NA	100	<1.0	<1.0	<1.0	<10	<1.0	<1.0	<0.5	<0.5	<0.5	<0.6	NA	NA	NA	
	09/17/05	100	<50	NA	83	<1.0	<1.0	<1.0	<10	<1.0	<1.0	<0.5	<0.5	<0.5	<0.6	NA	NA	NA	
	12/26/05	100	<50	NA	86	<1.0	<1.0	<1.0	<10	<1.0	<1.0	<0.5	<0.5	<0.5	<0.6	NA	NA	NA	
	03/23/06	<50	<50	NA	13	<1.0	<1.0	<1.0	<10	<0.5	<0.5	<0.5	<0.5	<0.5	<0.6	NA	NA	NA	
	06/03/06	<50	<50	NA	16	<1.0	<1.0	<1.0	<10	<0.5	<0.5	<0.5	<0.5	<0.5	<0.6	NA	NA	NA	
08/30/06	<50	<50	NA	7.0	<1.0	<1.0	<1.0	<10	<0.5	<0.5	<0.5	<0.5	<0.5	<0.6	NA	NA	NA		
12/04/06	<50	<50	NA	63	<1.0	<1.0	<1.0	62	<0.5	<0.5	<0.5	<0.5	<0.5	<0.6	NA	NA	NA		
02/28/07	<50	<50	NA	11	<1.0	<1.0	<1.0	<10	<0.5	<0.5	<0.5	<0.5	<0.5	<0.6	NA	NA	NA		
05/29/07	<50	<50	NA	45	<1.0	<1.0	<1.0	<10	<0.5	<0.5	<0.5	<0.5	<0.5	<0.6	NA	NA	NA		

TABLE 2
ANALYTICAL RESULTS OF GROUND WATER SAMPLES
RINEHART OIL, INC. - OAKLAND TRUCK STOP
 1107 5th Street, Oakland, California
 (µg/l)

Sample I.D.	Date	8015M		8021	8260B														
		TPH-g	TPH-d	MTBE	MTBE	DIPE	ETBE	TAME	TBA	EDB	1,2-DCA	Benzene	Toluene	Ethyl-benzene	Total Xylenes	Methanol	Ethanol	THMs	
MW-3N	05/20/02	<50	1,800	1,100	1,500	<25	<25	<25	<250	<25	<25	<25	<0.5	<0.5	<0.5	<0.5	<25,000	<2,500	NA
	08/01/02	<50	2,900	350	540	<10	<10	14	<100	<10	<10	<10	<0.5	<0.5	<0.5	<0.5	<10,000	<1,00	NA
	11/11/02	<50	1,100	280	270	<5.0	<5.0	7.1	<50	<5.0	<5.0	<5.0	<0.5	<0.5	<0.5	<0.5	<5,000	<500	NA
	02/12/03	<50	1,300	380	410	<5.0	<5.0	<5.0	<50	<5.0	<5.0	<5.0	<0.5	<0.5	<0.5	<0.5	<5,000	<500	NA
	05/12/03	<50	1,500	330	360	<6.2	<6.2	<6.2	<62	<6.2	<6.2	<6.2	<0.5	<0.5	<0.5	<0.5	<6,200	<620	NA
	08/11/03	<50	720	250	280	<5.0	<5.0	<5.0	<50	<5.0	<5.0	<5.0	<0.5	<0.5	<0.5	<0.5	<5,000	<500	NA
	01/09/04	230	<50	NA	230	<1.0	<1.0	2.5	<10	<0.5	<0.5	<0.5	<0.5	<0.5	<0.5	<0.6	<1,000	<50	NA
	04/14/04	230	<50	NA	220	<1.0	<1.0	<1.0	<10	<0.5	<0.5	<0.5	<0.5	<0.5	<0.5	<0.6	<1,000	<50	NA
	07/21/04	400	<50	NA	370	<1.0	<1.0	4.4	<10	<0.5	<0.5	<0.5	<0.5	<0.5	<0.6	NA	NA	NA	
	10/20/04	190	<50	NA	180	<1.0	<1.0	<1.0	<10	<0.5	<0.5	<0.5	<0.5	<0.5	<0.6	NA	NA	NA	
	03/19/05	300	<50	NA	300	<1.0	<1.0	2.4	<10	<0.5	<0.5	<0.5	<0.5	<0.5	<0.6	NA	NA	NA	
	06/25/05	1,200	<50	NA	1,100	<1.0	<1.0	<1.0	330	<0.5	<0.5	<0.5	<0.5	<0.5	<0.6	NA	NA	NA	
	09/17/05	1,900	<50	NA	1,100	<1.0	<1.0	<1.0	770	<0.5	<0.5	<0.5	<0.5	<0.5	<0.6	NA	NA	NA	
	12/26/05	1,500	<50	NA	930	<1.0	<1.0	<1.0	520	<0.5	<0.5	<0.5	<0.5	<0.5	<0.6	NA	NA	NA	
	03/23/06	550	<50	NA	110	<1.0	<1.0	<1.0	<10	<0.5	<0.5	<0.5	3.6	13	37.1	NA	NA	NA	
	06/03/06	200	<50	NA	150	<1.0	<1.0	<1.0	<10	<0.5	<0.5	<0.5	2.6	<0.5	<0.6	NA	NA	NA	
	08/30/06	160	<50	NA	130	<1.0	<1.0	<1.0	<10	<0.5	<0.5	<0.5	<0.5	<0.5	<0.6	NA	NA	NA	
	12/04/06	900	<50	NA	790	<1.0	<1.0	19	880	<0.5	<0.5	<0.5	<0.5	<0.5	<0.6	NA	NA	NA	
02/28/07	<50	<50	NA	97	<1.0	<1.0	<1.0	<10	<0.5	<0.5	<0.5	<0.5	<0.5	<0.6	NA	NA	NA		
05/29/07	170	<50	NA	160	<1.0	<1.0	<1.0	<10	<0.5	<0.5	<0.5	<0.5	<0.5	<0.6	NA	NA	NA		

TABLE 2
ANALYTICAL RESULTS OF GROUND WATER SAMPLES
RINEHART OIL, INC. - OAKLAND TRUCK STOP
1107 5th Street, Oakland, California
(µg/l)

Sample I.D.	Date	8015M		8021	8260B													
		TPH-g	TPH-d	MTBE	MTBE	DIPE	ETBE	TAME	TBA	EDB	1,2-DCA	Benzene	Toluene	Ethyl-benzene	Total Xylenes	Methanol	Ethanol	THMs
MW-4	08/30/00	1,300	390	210,000	NA	NA	NA	NA	NA	NA	NA	64	63	9.7	110	NA	NA	NA
	11/06/00	<3,300	170	130,000	120,000	<2,500	<2,500	<2,500	<13,000	<2,500	<2,500	80	<4.0	<5.0	<3.0	NA	NA	NA
	11/06/00†	<3,300	NA	130,000	120,000	<2,500	<2,500	<2,500	<13,000	<2,500	<2,500	86	<4.0	<7.0	<6.0	NA	NA	NA
	02/22/01	<3,300	120	120,000	150,000	<2,500	<2,500	<2,500	<13,000	<2,500	<2,500	30	<3.0	<3.0	<3.0	<500,000	<130,000	NA
	05/07/01	<4,200	240	150,000	200,000	<5,000	<5,000	<5,000	<25,000	<5,000	<5,000	<20	<10.0	<5.0	<5.0	<2,500,000	<250,000	NA
	08/22/01	<5,400	300	160,000	190,000	<5,000	<5,000	<5,000	<25,000	<5,000	<5,000	<5.0	<5.0	<5.0	<5.0	NA	NA	NA
	11/04/01	<5,000	210	130,000	170,000	<2,500	<2,500	<2,500	<13,000	<2,500	<2,500	<5.0	<5.0	<5.0	<5.0	NA	NA	NA
	02/15/02	<5,000	340	160,000	160,000	<2,500	<2,500	<2,500	<12,500	<2,500	<2,500	<5.0	<5.0	<5.0	<10	<1,250,000	<125,000	NA
	05/20/02	<2,500	200	98,000	130,000	<1,700	<1,700	<1,700	<17,000	<1,700	<1,700	<25	<25	<25	<25	<2,500,000	<170,000	NA
	08/01/02	<2,500	200	89,000	100,000	<1,700	<1,700	<1,700	<17,000	<1,700	<1,700	<25	<25	<25	<25	<1,700,000	<170,000	NA
	11/11/02	<3,000	200	99,000	84,000	<1,700	<1,700	<1,700	<17,000	<1,700	<1,700	<25	<25	<25	<25	<1,700,000	<170,000	NA
	02/12/03	<2,500	88	78,000	70,000	<1,700	<1,700	<1,700	<17,000	<1,700	<1,700	<25	<25	<25	<25	<1,700,000	<170,000	NA
	05/12/03	<2,500	88	88,000	86,000	<1,700	<1,700	<1,700	<17,000	<1,700	<1,700	<25	<25	<25	<25	<1,700,000	<170,000	NA
	08/11/03	<2,500	66	77,000	74,000	<1,700	<1,700	<1,700	<17,000	<1,700	<1,700	<25	<25	<25	<25	<1,700,000	<170,000	NA
	01/09/04	50,000	<50	NA	50,000	<1.0	<1.0	85	<10	<0.5	<0.5	120	<0.5	<0.5	<0.6	<1,000	<50	NA
	04/14/04	27,000	<50	NA	27,000	<1.0	<1.0	<1.0	<10	<0.5	<0.5	<0.5	<0.5	<0.5	<0.6	<1,000	<50	NA
	07/21/04	27,000	<50	NA	5,300	<1.0	<1.0	3.6	150,000	<0.5	<0.5	<0.5	<0.5	<0.5	<0.6	NA	NA	NA
	10/20/04	22,000	<50	NA	840	<1.0	<1.0	<1.0	110,000	<0.5	<0.5	<0.5	<0.5	<0.5	<0.6	NA	NA	NA
	03/19/05	3,500	<0.05	NA	900	<1.0	<1.0	4.6	2,900	<0.5	<0.5	25	<0.5	<0.5	<0.6	NA	NA	NA
	06/25/05	3,000	<0.05	NA	620	<1.0	<1.0	<1.0	54,000	<0.5	<0.5	<0.5	<0.5	<0.5	<0.6	NA	NA	NA
	09/17/05	3,200	<0.05	NA	370	<1.0	<1.0	<1.0	180,000	<0.5	<0.5	<0.5	<0.5	<0.5	<0.6	NA	NA	NA
	12/26/05	3,000	<50	NA	730	<1.0	<1.0	<1.0	76,000	<0.5	<0.5	<0.5	<0.5	<0.5	<0.6	NA	NA	NA
	03/23/06	300	<50	NA	21	<1.0	<1.0	<1.0	<10	<0.5	<0.5	4.2	<0.5	2.1	2.5	NA	NA	NA
06/03/06	110	<50	NA	33	<1.0	<1.0	<1.0	<10	<0.5	<0.5	3.9	2.2	<0.5	<0.6	NA	NA	NA	
08/30/06	<50	<50	NA	7.7	<1.0	<1.0	<1.0	<10	<0.5	<0.5	<0.5	<0.5	<0.5	<0.6	NA	NA	NA	
12/04/06	1,100	<50	NA	68	18	<1.0	<1.0	6,300	<0.5	<0.5	<0.5	<0.5	<0.5	<0.6	NA	NA	NA	
02/28/07	320	<50	NA	23	<1.0	<1.0	<1.0	<10	<0.5	<0.5	<0.5	<0.5	<0.5	<0.6	NA	NA	NA	
05/29/07	800	<50	NA	330	<1.0	<1.0	18	<10	<0.5	<0.5	48	9.4	9.2	15	NA	NA	NA	

TABLE 2
ANALYTICAL RESULTS OF GROUND WATER SAMPLES
RINEHART OIL, INC. - OAKLAND TRUCK STOP
1107 5th Street, Oakland, California
(µg/l)

Sample I.D.	Date	8015M		8021	8260B													
		TPH-g	TPH-d	MTBE	MTBE	DIPE	ETBE	TAME	TBA	EDB	1,2-DCA	Benzene	Toluene	Ethyl-benzene	Total Xylenes	Methanol	Ethanol	THMs
MW-5	08/30/00	1,000	450	52,000	NA	NA	NA	NA	NA	NA	NA	<5.0	<5.0	<5.0	<5.0	NA	NA	NA
	11/06/00	<1,000	520	44,000	42,000	<1,000	<1,000	<1,000	<5,000	<1,000	<1,000	<1.0	<1.0	<1.0	<1.0	NA	NA	NA
	02/22/01	<1,000	270	30,000	39,000	<500	<500	<500	<2,500	<500	<500	<1.0	<1.0	<1.0	<1.0	<100,000	<25,000	NA
	05/07/01	<1,800	470	48,000	59,000	<1,000	<1,000	<1,000	<5,000	<1,000	<1,000	<5.0	<2.0	<2.0	<2.0	<500,000	<50,000	NA
	08/22/01	<2,200	780	63,000	70,000	<1,000	<1,000	<1,000	<5,000	<1,000	<1,000	<3.0	<3.0	<3.0	<3.0	NA	NA	NA
	11/04/01	<1,700	670	44,000	37,000	<1,000	<1,000	<1,000	<5,000	<1,000	<1,000	<2.0	<2.0	<2.0	<2.0	NA	NA	NA
	02/15/02	<1,100	480	33,000	33,000	<1,250	<1,250	<1,250	<6,250	<1,250	<1,250	<1.0	<1.0	<1.0	<1.0	<625,000	<62,500	NA
	05/20/02	<500	1,600	21,000	28,000	<500	<500	<500	<5,000	<500	<500	<5.0	<5.0	<5.0	<5.0	<500,000	<50,000	NA
	08/01/02	<500	810	21,000	24,000	<500	<500	<500	<5,000	<500	<500	<5.0	<5.0	<5.0	<5.0	<500,000	<50,000	NA
	11/11/02	<500	2,100	10,000	8,800	<200	<200	<200	10,000	<200	<200	<5.0	<5.0	<5.0	<5.0	<200,000	<20,000	NA
	02/12/03	<170	2,900	3,700	3,200	<100	<100	<100	4,100	<100	<100	30	<1.7	<1.7	<1.7	<100,000	<10,000	NA
	05/12/03	<500	1,500	19,000	21,000	<500	<500	<500	5,200	<500	<500	13	<5.0	<5.0	<5.0	<500,000	<50,000	NA
	08/11/03	71	2,200	1,500	1,700	<50	<50	<50	14,000	<50	<50	9.5	<0.5	<0.5	<0.5	<50,000	<5,000	NA
	01/09/04	1,500	<50	NA	1,500	<1.0	<1.0	<1.0	<10	<0.5	<0.5	<0.5	<0.5	<0.5	<0.6	<1,000	<50	NA
	04/14/04	500	<50	NA	430	<1.0	<1.0	<1.0	<10	<0.5	<0.5	20	<0.5	<0.5	<0.6	<1,000	<50	NA
	07/21/04	2,000	<50	NA	320	<1.0	<1.0	<1.0	15,000	<0.5	<0.5	2.2	<0.5	<0.5	<0.6	NA	NA	NA
	10/20/04	1,900	<50	NA	23	<1.0	<1.0	<1.0	11,000	<0.5	<0.5	<0.5	<0.5	<0.5	<0.6	NA	NA	NA
	03/19/05	1,000	860	NA	71	<1.0	<1.0	<1.0	500	<0.5	<0.5	2.3	<0.5	5.0	40	NA	NA	NA
	06/25/05	1,500	1,200	NA	54	<1.0	<1.0	<1.0	2,700	<0.5	<0.5	11	<0.5	3.6	37	NA	NA	NA
	09/17/05	2,500	1,600	NA	16	<1.0	<1.0	<1.0	12,000	<0.5	<0.5	42	<0.5	<0.5	10	NA	NA	NA
12/26/05	1,500	1,200	NA	44	<1.0	<1.0	<1.0	2,700	<0.5	<0.5	<0.5	<0.5	<0.5	<0.6	NA	NA	NA	
03/23/06	<50	850	NA	<1.0	<1.0	<1.0	<1.0	<10	<0.5	<0.5	<0.5	<0.5	<0.5	<0.6	NA	NA	NA	
06/03/06	400	900	NA	280	<1.0	<1.0	<1.0	<10	<0.5	<0.5	<0.5	<0.5	<0.5	<0.6	NA	NA	NA	
08/30/06	<50	<50	NA	<1.0	<1.0	<1.0	<1.0	<10	<0.5	<0.5	<0.5	<0.5	<0.5	<0.6	NA	NA	NA	
12/04/06	1,200	<50	NA	22	<1.0	<1.0	<1.0	2,200	<0.5	<0.5	<0.5	<0.5	<0.5	<0.6	NA	NA	NA	
02/28/07	<50	<50	NA	11	<1.0	<1.0	<1.0	<10	<0.5	<0.5	<0.5	<0.5	<0.5	<0.6	NA	NA	NA	
05/29/07	9,000	240,000	NA	26	<1.0	<1.0	17	<10	<0.5	<0.5	<0.5	<0.5	<0.5	<0.6	NA	NA	NA	

TABLE 2
ANALYTICAL RESULTS OF GROUND WATER SAMPLES
RINEHART OIL, INC. - OAKLAND TRUCK STOP
1107 5th Street, Oakland, California
(µg/l)

Sample I.D.	Date	8015M		8021	8260B													
		TPH-g	TPH-d	MTBE	MTBE	DIPE	ETBE	TAME	TBA	EDB	1,2-DCA	Benzene	Toluene	Ethyl-benzene	Total Xylenes	Methanol	Ethanol	THMs
MW-6	08/30/00	1,300	1,300	23,000	NA	NA	NA	NA	NA	NA	NA	55	<0.5	16	27	NA	NA	NA
	11/06/00	<630	1,100	26,000	27,000	<630	<630	<630	<3,200	<630	<630	7	8.1	<3.0	5.2	NA	NA	NA
	02/22/01	<200	420	6,500	8,000	<100	<100	<100	<500	<100	<100	<5.0	<5.0	<5.0	<5.0	<20,000	<5,000	NA
	05/07/01	<1,000	900	37,000	40,000	<500	<500	<500	<2,500	<500	<500	<2.0	<2.0	<1.0	<1.0	<250,000	<25,000	NA
	08/22/01	<350	520	8,600	8,800	<200	<200	<200	<1,000	<200	<200	<2.0	<1.0	<0.5	<0.5	NA	NA	NA
	11/04/01	<500	420	12,000	17,000	<250	<250	<250	<1,300	<250	<250	<2.0	<2.0	<0.5	<0.5	NA	NA	NA
	02/15/02	<960	910	23,000	26,000	<1,000	<1,000	<1,000	<5,000	<1,000	<1,000	2.6	4.5	<1.0	4.2	<500,000	<50,000	NA
	05/20/02	<620	690	25,000	37,000	<500	<500	<500	<5,000	<500	<500	<6.2	<6.2	<6.2	<6.2	<500,000	<50,000	NA
	08/01/02	<250	1,100	8,100	9,100	<170	<170	<170	3,800	<170	<170	8.0	<2.5	<2.5	<2.5	<170,000	<17,000	NA
	11/11/02	<500	1,000	11,000	11,000	<250	<250	<250	8,600	<250	<250	<5.0	<5.0	<5.0	<5.0	<250,000	<25,000	NA
	02/12/03	<250	970	7,400	8,300	<120	<120	<120	4,600	<120	<120	<2.5	<2.5	<2.5	<2.5	<120,000	<12,000	NA
	05/12/03	<1,000	2,100	32,000	29,000	<500	<500	<500	8,700	<500	<500	<10	<10	<10	<10	<500,000	<50,000	NA
	08/11/03	110	630	2,800	2,300	<100	<100	<100	27,000	<100	<100	6.8	<1	<1.0	<1.0	<100,000	<10,000	NA
	01/09/04	700	<50	NA	690	<1.0	<1.0	<1.0	<10	<0.5	<0.5	<0.5	<0.5	<0.5	<0.6	<1,000	<50	NA
	04/14/04	200	<50	NA	190	<1.0	<1.0	<1.0	<10	<0.5	<0.5	<0.5	<0.5	<0.5	<0.6	<1,000	<50	NA
	07/21/04	200	<50	NA	140	<1.0	<1.0	<1.0	15,000	<0.5	<0.5	<0.5	<0.5	<0.5	<0.6	NA	NA	NA
	10/20/04	7,700	4.5	NA	3,400	<1.0	<1.0	<1.0	77,000	<0.5	<0.5	<0.5	<0.5	<0.5	<0.6	NA	NA	NA
	03/19/05	1,600	1,300	NA	57	<1.0	<1.0	<1.0	1,300	<0.5	<0.5	<0.5	<0.5	<0.5	<0.6	NA	NA	NA
	06/25/05	400	630	NA	58	<1.0	<1.0	<1.0	3,600	<0.5	<0.5	<0.5	<0.5	<0.5	<0.6	NA	NA	NA
	09/17/05	590	630	NA	28	<1.0	<1.0	<1.0	5,300	<0.5	<0.5	<0.5	<0.5	<0.5	<0.6	NA	NA	NA
12/26/05	400	<50	NA	92	<1.0	<1.0	<1.0	4,500	<0.5	<0.5	<0.5	<0.5	<0.5	<0.6	NA	NA	NA	
03/23/06	<50	<50	NA	16	<1.0	<1.0	<1.0	<10	<0.5	<0.5	<0.5	<0.5	<0.5	<0.6	NA	NA	NA	
06/03/06	<50	<50	NA	13	<1.0	<1.0	<1.0	<10	<0.5	<0.5	<0.5	<0.5	<0.5	<0.6	NA	NA	NA	
08/30/06	<50	<50	NA	<1.0	<1.0	<1.0	<1.0	<10	<0.5	<0.5	<0.5	<0.5	<0.5	<0.6	NA	NA	NA	
12/04/06	4,300	<50	NA	84	19	<1.0	<1.0	30,000	<0.5	<0.5	<0.5	<0.5	<0.5	<0.6	NA	NA	NA	
02/28/07	<50	<50	NA	<1.0	<1.0	<1.0	<1.0	<10	<0.5	<0.5	<0.5	<0.5	<0.5	<0.6	NA	NA	NA	
05/29/07	<50	<50	NA	<1.0	<1.0	<1.0	<1.0	<10	<0.5	<0.5	<0.5	<0.5	<0.5	<0.6	NA	NA	NA	

TABLE 2
ANALYTICAL RESULTS OF GROUND WATER SAMPLES
RINEHART OIL, INC. - OAKLAND TRUCK STOP
1107 5th Street, Oakland, California
(µg/l)

Sample I.D.	Date	8015M		8021	8260B													
		TPH-g	TPH-d	MTBE	MTBE	DIPE	ETBE	TAME	TBA	EDB	1,2-DCA	Benzene	Toluene	Ethyl-benzene	Total Xylenes	Methanol	Ethanol	THMs
MW-7	08/30/00	160,000	2,600	800,000	NA	NA	NA	NA	NA	NA	NA	28,000	15,000	1,200	5,900	NA	NA	NA
	11/06/00	80,000	1,700	540,000	920,000	<13,000	<13,000	<13,000	<63,000	<13,000	<13,000	23,000	12,000	1,200	5,000	NA	NA	NA
	02/22/01	80,000	2,000	440,000	460,000	<5,000	<5,000	<5,000	<2,500	<5,000	<5,000	19,000	12,000	1,100	3,200	<1,000,000	<250,000	NA
	02/22/01†	84,000	2,400	400,000	500,000	<5,000	<5,000	<5,000	<25,000	<5,000	<5,000	20,000	13,000	1,200	3,400	<1,000,000	<250,000	NA
	05/07/01	100,000	7,600	460,000	520,000	<5,000	<5,000	<5,000	<2,500	<5,000	<5,000	25,000	16,000	1,700	6,600	<2,500,000	<250,000	NA
	05/07/01†	100,000	8,200	530,000	500,000	<5,000	<5,000	<5,000	<25,000	<5,000	<5,000	25,000	17,000	1,700	6,700	<2,500,000	<5,000	NA
	08/22/01	110,000	22,000	240,000	250,000	<5,000	<5,000	<5,000	<25,000	<5,000	<5,000	18,000	12,000	2,000	9,400	NA	NA	NA
	11/04/01	85,000	6,500	150,000	180,000	<2,500	<2,500	<2,500	<13,000	<2,500	<2,500	17,000	2,700	2,100	9,700	NA	NA	NA
	02/15/02	96,000	21,000	180,000	200,000	<5,000	<5,000	<5,000	<25,000	<5,000	<5,000	21,000	7,300	2,600	13,000	<2,500,000	<250,000	NA
	02/15/02†	160,000	29,000	170,000	200,000	<5,000	<5,000	<5,000	<25,000	<5,000	<5,000	30,000	27,000	3,700	19,000	<2,500,000	<250,000	NA
	05/20/02	140,000	310,000	180,000	220,000	<5,000	<5,000	<5,000	<50,000	<5,000	<5,000	24,000	21,000	3,800	20,000	<5,000,000	<500,000	NA
	08/01/02	110,000	160,000	120,000	150,000	<2,500	<2,500	<2,500	<25,000	<2,500	<2,500	15,000	16,000	4,000	21,000	<2,500,000	<250,000	NA
	11/11/02	110,000	240,000	74,000	77,000	<1,200	<1,200	<1,200	<12,000	<1,200	<1,200	14,000	11,000	4,100	19,000	<1,200,000	<120,000	NA
	02/12/03	130,000	75,000	87,000	110,000	<1,700	<1,700	<1,700	<17,000	<1,700	<1,700	25,000	8,900	3,400	17,000	<1,700,000	<170,000	NA
	05/12/03	98,000	7,100	140,000	220,000	<5,000	<5,000	<5,000	<5,000	<5,000	<5,000	25,000	520	2,600	12,000	<5,000,000	<500,000	NA
	08/11/03	90,000	12,000	140,000	140,000	<5,000	<5,000	<5,000	<5,000	<5,000	<5,000	15,000	1,100	2,600	12,000	<5,000,000	<500,00	NA
	01/09/04	130,000	18,000	NA	120,000	<1.0	<1.0	900	<10	<0.5	420	9,500	340	190	3,700	<1,000	<50	NA
	04/14/04	330,000	22	NA	220,000	<1.0	<1.0	660	<10	<0.5	400	23,000	300	1,900	5,600	<1,000	<50	NA
	07/21/04	120,000	14	NA	71,000	<1.0	<1.0	370	<10	<0.5	300	11,000	730	1,000	1,250	NA	NA	NA
	10/20/04	130,000	8.4	NA	39,000	<1.0	<1.0	290	<10	<0.5	180	14,000	420	600	380	NA	NA	NA
	03/19/05	130,000	22,000	NA	40,000	<1.0	<1.0	17	290	<0.5	29	23,000	1,400	2,200	6,800	NA	NA	NA
	06/25/05	1,100,000	45,000	NA	49,000	<1.0	<1.0	93	400	<0.5	75	31,000	31,000	7,500	32,000	NA	NA	NA
	09/17/05	100,000	38,000	NA	28,000	<1.0	<1.0	<1.0	7,400	<0.5	<0.5	31,000	16,000	8,500	31,000	NA	NA	NA
	12/26/05	99,000	33,000	NA	14,000	<1.0	<1.0	<1.0	83,000	<0.5	<0.5	20,000	6,000	1,700	11,900	NA	NA	NA
	03/23/06	160,000	48,000	NA	2,400	<1.0	<1.0	44	14,000	<0.5	330	23,000	22,000	13,000	43,000	NA	NA	NA
	06/03/06	170,000	44,000	NA	9,000	<1.0	<1.0	55	4,800	<0.5	190	48,000	5,200	5,600	23,200	NA	NA	NA
08/30/06	240,000	62,000	NA	3,600	<1.0	<1.0	77	300	<0.5	21	77,000	12,000	30,000	63,000	NA	NA	NA	
12/04/06	110,000	44,000	NA	3,300	20	<1.0	58	28,000	<0.5	86	7,200	490	950	2,800	NA	NA	NA	
02/28/07	32,000	16,000	NA	1,600	<1.0	<1.0	12	<10	<0.5	16	1,800	65	610	1,249	NA	NA	NA	
05/29/07	29,000	64,000	NA	1,700	<1.0	<1.0	15	<10	<0.5	28	920	18	180	272	NA	NA	NA	

TABLE 2
ANALYTICAL RESULTS OF GROUND WATER SAMPLES
RINEHART OIL, INC. - OAKLAND TRUCK STOP
 1107 5th Street, Oakland, California
 (µg/l)

Sample I.D.	Date	8015M		8021	8260B														
		TPH-g	TPH-d	MTBE	MTBE	DIPE	ETBE	TAME	TBA	EDB	1,2-DCA	Benzene	Toluene	Ethyl-benzene	Total Xylenes	Methanol	Ethanol	THMs	
MW-8	08/30/00	<1,000	690	28,000	NA	NA	NA	NA	NA	NA	NA	18	<1.0	<1.0	<1.0	NA	NA	NA	
	11/06/00	<3,300	810	120,000	76,000	<2,500	<2,500	<2,500	<13,000	<2,500	<2,500	<8.0	<5.0	<3.0	<7.0	NA	NA	NA	
	02/22/01	<2,500	1,100	99,000	130,000	<2,000	<2,000	<2,000	<10,000	<2,000	<2,000	53	<3.0	<3.0	<3.0	<400,000	<100,000	NA	
	05/07/01	<5,00	1,300	110,000	120,000	<2,500	<2,500	<2,500	<13,000	<2,500	<2,500	32	<10	<5.0	<5.0	<1,300,000	<13,000	NA	
	08/22/01	<4,000	1,200	76,000	86,000	<1,700	<1,700	<1,700	<8,500	<1,700	<1,700	<5.0	<5.0	<5.0	16	NA	NA	NA	
	11/04/01	590	1,100	60,000	49,000	<2,500	<2,500	<2,500	<13,000	<2,500	<2,500	6.9	<0.5	<0.5	<0.5	NA	NA	NA	
	02/15/02	<3,400	1,500	110,000	91,000	<2,500	<2,500	<2,500	<12,500	<2,500	<2,500	<5.0	<5.0	<5.0	<5.0	<1,250,000	<125,000	NA	
	05/20/02	<1,700	2,200	66,000	86,000	<1,000	<1,000	<1,000	<10,000	<1,000	<1,000	<17	<17	<17	<17	<1,000,000	<100,000	NA	
	08/01/02	<1,200	2,800	53,000	67,000	<1,000	<1,000	<1,000	<10,000	<1,000	<1,000	<12	<12	<12	<12	<1,000,000	<100,000	NA	
	11/11/02	<2,000	11,000	48,000	51,000	<1,000	<1,000	<1,000	<10,000	<1,000	<1,000	<10	<10	<10	<10	<1,000,000	<100,000	NA	
	02/12/03	<1,700	5,800	49,000	51,000	<1,000	<1,000	<1,000	<10,000	<1,000	<1,000	<17	<17	<17	<17	<1,000,000	<100,000	NA	
	05/12/03	<2,500	4,500	52,000	60,000	<1,000	<1,000	<1,000	<10,000	<1,000	<1,000	94	<25	<25	<25	<1,000,000	<100,000	NA	
	08/11/03	<2,500	23,000	42,000	42,000	<1,000	<1,000	<1,000	<10,000	<1,000	<1,000	92	<25	<25	<25	<1,000,000	<100,000	NA	
	01/09/04	51,000	12,000	NA	50,000	<1.0	<1.0	160	<10	<0.5	<0.5	2.4	<0.5	<0.5	2.1	<1,000	<50	NA	
	04/14/04	NS	NS	NS	NS	NS	NS	NS	NS	NS	NS	NS	NS	NS	NS	NS	NS	NS	NA
	07/21/04	NS	NS	NS	NS	NS	NS	NS	NS	NS	NS	NS	NS	NS	NS	NS	NS	NS	NA
	10/20/04	NS	NS	NS	NS	NS	NS	NS	NS	NS	NS	NS	NS	NS	NS	NS	NS	NS	NA
	03/19/05	80,000	100,000	NA	13,000	<1.0	<1.0	<1.0	<10	<0.5	<0.5	45	38	77	530	NA	NA	NA	
	06/25/05	60,000	82,000	NA	1,600	<1.0	<1.0	12	3,700	<0.5	<0.5	18	5.9	3.0	54	NA	NA	NA	
	09/17/05	80,000	89,000	NA	1,400	<1.0	<1.0	17	88,000	<0.5	<0.5	23	2.7	<0.5	25	NA	NA	NA	
	12/26/05	24,000	37,000	NA	180	<1.0	<1.0	<1.0	11,000	<0.5	<0.5	270	65	14	127	NA	NA	NA	
	03/23/06	1,200	4,000	NA	310	<1.0	<1.0	<1.0	880	<0.5	<0.5	<0.5	<0.5	<0.5	<0.6	NA	NA	NA	
	06/03/06	1,800	4,800	NA	390	<1.0	<1.0	3.0	2,100	<0.5	<0.5	60	9.9	7.3	11.6	NA	NA	NA	
08/30/06	6,000	6,200	NA	<1.0	<1.0	<1.0	<1.0	<10	<0.5	<0.5	36	6.1	12	29.5	NA	NA	NA		
12/04/06	400	2,800	NA	31	<1.0	<1.0	<1.0	2,400	<0.5	<0.5	<0.5	<0.5	<0.5	<0.6	NA	NA	NA		
02/28/07	3,100	5,200	NA	83	<1.0	<1.0	<1.0	<10	<0.5	<0.5	<0.5	<0.5	<0.5	<0.6	NA	NA	NA		
05/29/07	6,000	39,000	NA	54	<1.0	<1.0	<1.0	<10	<0.5	<0.5	<0.5	<0.5	<0.5	<0.6	NA	NA	NA		

TABLE 2
ANALYTICAL RESULTS OF GROUND WATER SAMPLES
RINEHART OIL, INC. - OAKLAND TRUCK STOP
 1107 5th Street, Oakland, California
 (µg/l)

Sample I.D.	Date	8015M		8021	8260B													
		TPH-g	TPH-d	MTBE	MTBE	DIPE	ETBE	TAME	TBA	EDB	1,2-DCA	Benzene	Toluene	Ethyl-benzene	Total Xylenes	Methanol	Ethanol	THMs
MW-9	08/30/00	<50	770	97	NA	NA	NA	NA	NA	NA	NA	<0.5	<0.5	<0.5	<0.5	NA	NA	NA
	11/06/00	<50	390	190	220	<25	<25	<25	<125	<5.0	<5.0	<0.5	<0.5	<0.5	<0.5	NA	NA	NA
	02/22/01	<50	240	120	160	<2.0	<2.0	<2.0	<1.0	<2.0	<2.0	<0.5	<0.5	<0.5	<0.5	<400	<100	NA
	05/07/01	<50	190	120	150	<2.5	<2.5	<2.5	<13	<2.5	<2.5	<0.5	<0.5	<0.5	<0.5	<1,300	<130	NA
	08/22/01	<50	120	120	120	<5.0	<5.0	<5.0	<25	<5.0	<5.0	<0.5	<0.5	<0.5	<0.5	NA	NA	NA
	11/04/01	<50	160	130	120	<5.0	<5.0	<5.0	<25	<5.0	<5.0	<0.5	<0.5	<0.5	<0.5	NA	NA	NA
	02/15/02	<50	150	92	98	<2.5	<2.5	<2.5	<12.5	<2.5	<2.5	<0.5	<0.5	<0.5	<0.5	<1,250	<125	NA
	05/20/02	<50	380	79	85	<2.5	<2.5	<2.5	<25	<2.5	<2.5	<0.5	<0.5	<0.5	<0.5	<2,500	<250	NA
	08/01/02	<50	320	74	84	<1.0	<1.0	<1.0	<10	<1.0	<1.0	<0.5	<0.5	<0.5	<0.5	<1,000	<100	NA
	11/11/02	<50	150	76	61	<2.5	<2.5	<2.5	<25	<2.5	<2.5	<0.5	<0.5	<0.5	<0.5	<2,500	<250	NA
	02/12/03	<50	350	55	50	<1.0	<1.0	<1.0	<10	<1.0	<1.0	<0.5	<0.5	<0.5	<0.5	<1,000	<100	NA
	05/12/03	<50	380	45	45	<1.0	<1.0	<1.0	<10	<1.0	<1.0	<0.5	<0.5	<0.5	<0.5	<1,000	<100	NA
	08/11/03	<50	88	36	42	<1.0	<1.0	<1.0	<10	<1.0	<1.0	<0.5	<0.5	<0.5	<0.5	<1,000	<100	NA
	01/09/04	200	<50	NA	140	<1.0	<1.0	<1.0	<10	<0.5	<0.5	<0.5	<0.5	<0.5	4.7	<1,000	<50	NA
	04/14/04	180	<50	NA	180	<1.0	<1.0	<1.0	<10	<0.5	<0.5	<0.5	<0.5	<0.5	<0.6	<1,000	<50	NA
	07/21/04	<50	<50	NA	24	<1.0	<1.0	<1.0	<10	<0.5	<0.5	<0.5	<0.5	<0.5	<0.6	NA	NA	NA
	10/20/04	80	<50	NA	78	<1.0	<1.0	<1.0	<10	<0.5	<0.5	<0.5	<0.5	<0.5	<0.6	NA	NA	NA
	03/19/05	100	<50	NA	87	<1.0	<1.0	<1.0	<10	<0.5	<0.5	10	<0.5	<0.5	<0.6	NA	NA	NA
	06/25/05	100	<50	NA	92	<1.0	<1.0	<1.0	<10	<0.5	<0.5	<0.5	<0.5	<0.5	<0.6	NA	NA	NA
	09/17/05	100	<50	NA	85	<1.0	<1.0	<1.0	<10	<0.5	<0.5	<0.5	<0.5	<0.5	<0.6	NA	NA	NA
	12/26/05	<50	<50	NA	19	<1.0	<1.0	<1.0	<10	<0.5	<0.5	<0.5	<0.5	<0.5	<0.6	NA	NA	NA
	03/23/06	<50	<50	NA	19	<1.0	<1.0	<1.0	<10	<0.5	<0.5	<0.5	<0.5	<0.5	<0.6	NA	NA	NA
	06/03/06	<50	<50	NA	<1.0	<1.0	<1.0	<1.0	<10	<0.5	<0.5	7.7	<0.5	<0.5	<0.6	NA	NA	NA
08/30/06	<50	<50	NA	<1.0	<1.0	<1.0	<1.0	<10	<0.5	<0.5	<0.5	<0.5	<0.5	<0.6	NA	NA	NA	
12/04/06	<50	<50	NA	34	<1.0	<1.0	<1.0	<10	<0.5	<0.5	<0.5	<0.5	<0.5	<0.6	NA	NA	NA	
02/28/07	<50	<50	NA	<1.0	<1.0	<1.0	<1.0	<10	<0.5	<0.5	<0.5	<0.5	<0.5	<0.6	NA	NA	NA	
05/29/07	<50	<50	NA	<1.0	<1.0	<1.0	<1.0	<10	<0.5	<0.5	<0.5	<0.5	<0.5	<0.6	NA	NA	NA	

TABLE 2
ANALYTICAL RESULTS OF GROUND WATER SAMPLES
RINEHART OIL, INC. - OAKLAND TRUCK STOP
1107 5th Street, Oakland, California
(µg/l)

Sample I.D.	Date	8015M		8021	8260B													
		TPH-g	TPH-d	MTBE	MTBE	DIPE	ETBE	TAME	TBA	EDB	1,2-DCA	Benzene	Toluene	Ethyl-benzene	Total Xylenes	Methanol	Ethanol	THMs
MW-10	08/01/02	<50	720	<5.0	1.1	<0.5	<0.5	<0.5	<5.0	<0.5	<0.5	1.0	<0.5	<0.5	<.05	<500	<50	NA
	11/11/02	<50	100	<5.0	0.7	<0.5	<0.5	<0.5	<5.0	<0.5	<0.5	0.72	<0.5	<0.5	<0.5	<500	<50	NA
	02/12/03	<50	71	<5.0	<0.5	<0.5	<0.5	<0.5	<5.0	<0.5	<0.5	0.63	<0.5	<0.5	<0.5	<500	<50	NA
	05/12/03	<50	96	<5.0	0.59	<0.5	<0.5	<0.5	<5.0	<0.5	<0.5	0.56	<0.5	<0.5	<5.0	<500	<50	NA
	08/11/03	<50	110	<5.0	0.73	<0.5	<0.5	<0.5	<5.0	<0.5	<0.5	0.93	<0.5	<0.5	<0.5	<500	<50	NA
	01/09/04	<50	<50	NA	<1.0	<1.0	<1.0	<1.0	<10	<0.5	<0.5	<0.5	<0.5	<0.5	<0.6	<1,000	<50	NA
	04/14/04	<50	<50	NA	<1.0	<1.0	<1.0	<1.0	<10	<0.5	<0.5	<0.5	<0.5	<0.5	<0.6	<1,000	<50	NA
	07/21/04	<50	<50	NA	<1.0	<1.0	<1.0	<1.0	<10	<0.5	<0.5	<0.5	<0.5	<0.5	<0.6	NA	NA	NA
	10/20/04	<50	<50	NA	<1.0	<1.0	<1.0	<1.0	<10	<0.5	<0.5	<0.5	<0.5	<0.5	<0.6	NA	NA	NA
	03/19/05	<50	<50	NA	<1.0	<1.0	<1.0	<1.0	<10	<0.5	<0.5	<0.5	<0.5	<0.5	<0.6	NA	NA	NA
	06/25/05	<50	<50	NA	<1.0	<1.0	<1.0	<1.0	<10	<0.5	<0.5	<0.5	<0.5	<0.5	<0.6	NA	NA	NA
	09/17/05	<50	<50	NA	<1.0	<1.0	<1.0	<1.0	<10	<0.5	<0.5	<0.5	<0.5	<0.5	<0.6	NA	NA	<1.0
	12/26/05	<50	<50	NA	<1.0	<1.0	<1.0	<1.0	<10	<0.5	<0.5	<0.5	<0.5	<0.5	<0.6	NA	NA	<1.0
	03/23/06	<50	<50	NA	<1.0	<1.0	<1.0	<1.0	<10	<0.5	<0.5	<0.5	8.5	<0.5	<0.6	NA	NA	NA
	06/03/06	<50	<50	NA	<1.0	<1.0	<1.0	<1.0	<10	<0.5	<0.5	3.9	<0.5	<0.5	<0.6	NA	NA	NA
	08/30/06	<50	<50	NA	<1.0	<1.0	<1.0	<1.0	<10	<0.5	<0.5	<0.5	<0.5	<0.5	<0.6	NA	NA	NA
	12/04/06	<50	<50	NA	<1.0	<1.0	<1.0	<1.0	<10	<0.5	<0.5	<0.5	<0.5	<0.5	<0.6	NA	NA	NA
02/28/07	<50	<50	NA	<1.0	<1.0	<1.0	<1.0	<10	<0.5	<0.5	<0.5	<0.5	<0.5	<0.6	NA	NA	NA	
05/29/07	<50	<50	NA	<1.0	<1.0	<1.0	<1.0	<10	<0.5	<0.5	<0.5	<0.5	<0.5	<0.6	NA	NA	NA	
MW-11	05/20/02	<50	95	260	310	<5.0	<5.0	<5.0	<50	<5.0	<5.0	1.5	3.0	<0.5	1.4	<5,000	<500	NA
	08/01/02	<50	190	52	65	<1.0	<1.0	<1.0	<10	<1.0	<1.0	<0.5	1.9	0.6	<0.5	<1,000	<100	NA
	11/11/02	<50	140	23	15	<0.5	<0.5	<0.5	<5.0	<0.5	<0.5	<0.5	2.1	1.1	<0.5	<500	<50	NA
	02/12/03	<50	86	<5.0	2.6	<0.5	<0.5	<0.5	<5.0	<0.5	<0.5	<0.5	1.7	<0.5	<0.5	<500	<50	NA
	05/12/03	<50	62	<5.0	2.3	<0.5	<0.5	<0.5	<5.0	<0.5	<0.5	<0.5	1.1	<0.5	<0.5	<500	<50	NA
	08/11/03	<50	72	<5.0	2.3	<0.5	<0.5	<0.5	<5.0	<0.5	<0.5	<0.5	0.66	<0.5	<0.5	<500	<50	NA
	01/09/04	<50	<50	NA	<1.0	<1.0	<1.0	<1.0	<10	<0.5	<0.5	<0.5	<0.5	<0.5	<0.5	<1,000	<50	NA
	04/14/04	<50	<50	NA	<1.0	<1.0	<1.0	<1.0	<10	<0.5	<0.5	<0.5	<0.5	<0.5	<0.5	<1,000	<50	NA
	07/21/04	<50	<50	NA	<1.0	<1.0	<1.0	<1.0	<10	<0.5	<0.5	<0.5	<0.5	<0.5	<0.6	NA	NA	NA
	10/20/04	NS	NS	NS	NS	NS	NS	NS	NS	NS	NS	NS	NS	NS	NS	NS	NS	NA
	03/19/05	<50	<50	NA	<1.0	<1.0	<1.0	<1.0	<10	<0.5	<0.5	<0.5	<0.5	<0.5	<0.6	NA	NA	NA
	06/25/05	<50	<50	NA	<1.0	<1.0	<1.0	<1.0	<10	<0.5	<0.5	<0.5	<0.5	<0.5	<0.6	NA	NA	NA
	09/17/05	<50	<50	NA	<1.0	<1.0	<1.0	<1.0	<10	<0.5	<0.5	<0.5	<0.5	<0.5	<0.6	NA	NA	NA
	12/26/05	<50	<50	NA	<1.0	<1.0	<1.0	<1.0	<10	<0.5	<0.5	<0.5	<0.5	<0.5	<0.6	NA	NA	NA
	03/23/06	<50	<50	NA	<1.0	<1.0	<1.0	<1.0	<10	<0.5	<0.5	<0.5	<0.5	<0.5	<0.6	NA	NA	NA
	06/03/06	<50	<50	NA	<1.0	<1.0	<1.0	<1.0	<10	<0.5	<0.5	<0.5	<0.5	<0.5	<0.6	NA	NA	NA
	08/30/06	<50	<50	NA	<1.0	<1.0	<1.0	<1.0	<10	<0.5	<0.5	<0.5	<0.5	<0.5	<0.6	NA	NA	NA
12/04/06	<50	<50	NA	17	<1.0	<1.0	<1.0	<1.0	<10	<0.5	<0.5	<0.5	<0.5	<0.6	NA	NA	NA	
02/28/07	<50	<50	NA	<1.0	<1.0	<1.0	<1.0	<10	<0.5	<0.5	<0.5	<0.5	<0.5	<0.6	NA	NA	NA	
05/29/07	<50	<50	NA	<1.0	<1.0	<1.0	<1.0	<10	<0.5	<0.5	<0.5	<0.5	<0.5	<0.6	NA	NA	NA	

TABLE 2
ANALYTICAL RESULTS OF GROUND WATER SAMPLES
RINEHART OIL, INC. - OAKLAND TRUCK STOP
1107 5th Street, Oakland, California
(µg/l)

Sample I.D.	Date	8015M		8021	8260B													
		TPH-g	TPH-d	MTBE	MTBE	DIPE	ETBE	TAME	TBA	EDB	1,2-DCA	Benzene	Toluene	Ethyl-benzene	Total Xylenes	Methanol	Ethanol	THMs
MW-12	10/20/04	<50	<50	NA	<1.0	<1.0	<1.0	<1.0	<10	<0.5	<0.5	<0.5	<0.5	<0.5	<0.6	NA	NA	NA
	03/19/05	<50	<50	NA	<1.0	<1.0	<1.0	<1.0	<10	<0.5	<0.5	<0.5	<0.5	<0.5	<0.6	NA	NA	NA
	06/25/05	<50	<50	NA	<1.0	<1.0	<1.0	<1.0	<10	<0.5	<0.5	<0.5	<0.5	<0.5	<0.6	NA	NA	NA
	09/17/05	<50	<50	NA	<1.0	<1.0	<1.0	<1.0	<10	<0.5	<0.5	<0.5	<0.5	<0.5	<0.6	NA	NA	NA
	12/26/05	<50	<50	NA	<1.0	<1.0	<1.0	<1.0	<10	<0.5	<0.5	<0.5	<0.5	<0.5	<0.6	NA	NA	NA
	03/23/06	<50	<50	NA	<1.0	<1.0	<1.0	<1.0	<10	<0.5	<0.5	<0.5	<0.5	<0.5	<0.6	NA	NA	NA
	06/03/06	<50	<50	NA	<1.0	<1.0	<1.0	<1.0	<10	<0.5	<0.5	<0.5	<0.5	<0.5	<0.6	NA	NA	NA
	08/30/06	<50	<50	NA	<1.0	<1.0	<1.0	<1.0	<10	<0.5	<0.5	<0.5	<0.5	<0.5	<0.6	NA	NA	NA
	12/04/06	<50	<50	NA	<1.0	<1.0	<1.0	<1.0	<10	<0.5	<0.5	<0.5	<0.5	<0.5	<0.6	NA	NA	NA
	02/28/07	<50	<50	NA	<1.0	<1.0	<1.0	<1.0	<10	<0.5	<0.5	<0.5	<0.5	<0.5	<0.6	NA	NA	NA
05/29/07	<50	<50	NA	<1.0	<1.0	<1.0	<1.0	<10	<0.5	<0.5	<0.5	<0.5	<0.5	<0.6	NA	NA	NA	
MW-13	10/20/04	100	<50	NA	99	<1.0	<1.0	<1.0	<10	<0.5	<0.5	<0.5	<0.5	<0.5	<0.6	NA	NA	NA
	03/19/05	<50	<50	NA	<1.0	<1.0	<1.0	<1.0	<10	<0.5	<0.5	<0.5	<0.5	<0.5	<0.6	NA	NA	NA
	06/25/05	<50	<50	NA	31	<1.0	<1.0	<1.0	<10	<0.5	<0.5	<0.5	<0.5	<0.5	<0.6	NA	NA	NA
	09/17/05	<50	<50	NA	40	<1.0	<1.0	<1.0	<10	<0.5	<0.5	<0.5	<0.5	<0.5	<0.6	NA	NA	NA
	12/26/05	<50	<50	NA	17	<1.0	<1.0	<1.0	<10	<0.5	<0.5	<0.5	<0.5	<0.5	<0.6	NA	NA	NA
	03/23/06	<50	<50	NA	<1.0	<1.0	<1.0	<1.0	<10	<0.5	<0.5	<0.5	<0.5	<0.5	<0.6	NA	NA	NA
	06/03/06	<50	<50	NA	<1.0	<1.0	<1.0	<1.0	<10	<0.5	<0.5	<0.5	<0.5	<0.5	<0.6	NA	NA	NA
	08/30/06	<50	<50	NA	<1.0	<1.0	<1.0	<1.0	<10	<0.5	<0.5	<0.5	<0.5	<0.5	<0.6	NA	NA	NA
	12/04/06	<50	<50	NA	63	<1.0	<1.0	<1.0	<10	<0.5	<0.5	<0.5	<0.5	<0.5	<0.6	NA	NA	NA
	02/28/07	<50	<50	NA	6.5	<1.0	<1.0	<1.0	<10	<0.5	<0.5	<0.5	<0.5	<0.5	<0.6	NA	NA	NA
05/29/07	<50	<50	NA	41	<1.0	<1.0	<1.0	<10	<0.5	<0.5	<0.5	<0.5	<0.5	<0.6	NA	NA	NA	
MW-14	10/20/04	490	<50	NA	90	<1.0	<1.0	<1.0	<10	<0.5	<0.5	<0.5	<0.5	<0.5	<0.6	NA	NA	NA
	03/19/05	<50	<50	NA	<1.0	<1.0	<1.0	<1.0	<10	<0.5	<0.5	<0.5	<0.5	<0.5	<0.6	NA	NA	NA
	06/25/05	<50	<50	NA	<1.0	<1.0	<1.0	<1.0	<10	<0.5	<0.5	<0.5	<0.5	<0.5	<0.6	NA	NA	NA
	09/17/05	<50	<50	NA	12	<1.0	<1.0	<1.0	<10	<0.5	<0.5	<0.5	<0.5	<0.5	<0.6	NA	NA	NA
	12/26/05	<50	<50	NA	6.1	<1.0	<1.0	<1.0	<10	<0.5	<0.5	<0.5	<0.5	<0.5	<0.6	NA	NA	NA
	03/23/06	<50	<50	NA	<1.0	<1.0	<1.0	<1.0	<10	<0.5	<0.5	<0.5	<0.5	<0.5	<0.6	NA	NA	NA
	06/03/06	<50	<50	NA	<1.0	<1.0	<1.0	<1.0	<10	<0.5	<0.5	<0.5	<0.5	<0.5	<0.6	NA	NA	NA
	08/30/06	<50	<50	NA	<1.0	<1.0	<1.0	<1.0	<10	<0.5	<0.5	<0.5	<0.5	<0.5	<0.6	NA	NA	NA
	12/04/06	<50	<50	NA	26	<1.0	<1.0	<1.0	<10	<0.5	<0.5	<0.5	<0.5	<0.5	<0.6	NA	NA	NA
	02/28/07	<50	<50	NA	8.7	<1.0	<1.0	<1.0	<10	<0.5	<0.5	<0.5	<0.5	<0.5	<0.6	NA	NA	NA
05/29/07	<50	<50	NA	59	<1.0	<1.0	<1.0	<10	<0.5	<0.5	<0.5	<0.5	<0.5	<0.6	NA	NA	NA	

Notes:

µg/l: micrograms per liter
‡: duplicate sample
NA: not analyzed
NS: not sampled
TPH-g: total petroleum hydrocarbons quantified as gasoline

TPH-d: total petroleum hydrocarbons quantified as diesel
MTBE: methyl tertiary-butyl ether
DIPE: di-isopropyl ether
ETBE: ethyl tertiary-butyl ether
TAME: tertiary-amyl methyl ether

TBA: tertiary-butyl alcohol
EDB: 1,2-dibromoethane
1,2-DCA: 1,2-dichloroethane
THMs: trihalomethanes

TABLE 3
GEOCHEMICAL PARAMETERS
RINEHART OIL, INC. - OAKLAND TRUCK STOP
1107 5th Street, Oakland, California

Sample I.D.	Date	ORP (mV)	Dissolved Oxygen	
			mg/l	%
MW-4	10-08-05	-	-	-
	11-21-05	-	-	-
	12-26-05	-167.2	1.18	12.8
	01-05-06	-136.0	1.57	16.6
	02-15-06	-131.0	2.69	27.7
	03-23-06	-	-	-
	04-27-06	-	-	-
	05-22-06	-	-	-
	06-01-06	-	-	-
	08-11-06	-	-	-
	12-04-06	-105.1	1.12	12.6
	01-19-07	-	-	-
	05-29-07	-	-	-
MW-5	10-08-05	39.6	3.68	42.4
	11-21-05	-12.6	1.17	13.0
	12-26-05	-179.8	1.77	18.8
	01-05-06	-	-	-
	02-15-06	-	-	-
	03-23-06	-220.4	0.82	8.4
	04-27-06	-119.7	0.83	9.0
	05-22-06	-122.8	2.05	23.6
	06-01-06	-76.0	0.52	6.1
	08-11-06	481	1.48	18.0
	12-04-06	-105.1	0.58	6.3
	01-19-07	-103.2	0.72	7.2
	05-29-07	-	-	-
MW-6	10-08-05	25.4	4.63	53.5
	11-21-05	91.2	1.00	11.1
	12-26-05	-148.5	1.38	14.4
	01-05-06	-106.4	2.29	24.5
	02-15-06	-46.0	3.06	31.1
	03-23-06	-203.2	1.37	14.3
	04-27-06	-125.3	0.82	8.8
	05-22-06	-85.1	1.52	17.2
	06-01-06	-176.0	0.38	4.5
	08-11-06	-	-	-
	12-04-06	-74.6	0.98	10.7
	01-19-07	-27.2	1.16	11.8
	05-29-07	-	-	-

TABLE 3
GEOCHEMICAL PARAMETERS
RINEHART OIL, INC. - OAKLAND TRUCK STOP
1107 5th Street, Oakland, California

Sample I.D.	Date	ORP (mV)	Dissolved Oxygen	
			mg/l	%
MW-7	10-08-05	16.5	5.01	59.6
	11-21-05	-2.5	1.15	13.4
	12-26-05	-141.4	0.79	8.6
	01-05-06	-92.4	1.02	10.9
	02-15-06	-91.0	3.41	35.4
	03-23-06	-	-	-
	04-27-06	-176.4	0.46	5.1
	05-22-06	-127.5	1.30	15.1
	06-01-06	-	-	-
	08-11-06	-	-	-
	12-04-06	-108.4	0.82	9.2
	01-19-07	-124.2	0.36	3.8
	05-29-07	-	-	-
MW-8	10-08-05	43.7	3.98	47.2
	11-21-05	-12.4	0.65	7.5
	12-26-05	-	-	-
	01-05-06	-144.5	0.55	5.9
	02-15-06	-89.0	2.74	28.3
	03-23-06	-225.8	0.69	7.4
	04-27-06	-130.3	0.51	5.4
	05-22-06	-64.5	0.71	8.1
	06-01-06	-122.1	0.38	4.4
	08-11-06	-	-	-
	12-04-06	-104.1	0.52	5.8
	01-19-07	-119.2	0.35	3.6
	05-29-07	-	-	-
MW-14	10-08-05	17.5	4.10	48.3
	11-21-05	87.4	1.87	21.4
	12-26-05	-67.8	2.11	23.4
	01-05-06	-6.9	1.38	15.2
	02-15-06	-54.0	4.36	45.8
	03-23-06	-209.0	0.72	7.9
	04-27-06	30.5	1.67	18.4
	05-22-06	-8.7	1.54	17.3
	06-01-06	106.9	0.70	7.6
	08-11-06	-	-	-
	12-04-06	53.1	2.12	22.9
	01-19-07	-27.1	0.59	7.1
	05-29-07	-	-	-

Notes:

ORP oxygen reduction potential mg/l: milligrams per liter
mV: millivolts -: not measured

TABLE 4
OZONE SYSTEM OPERATION & MAINTENANCE
RINEHART OIL, INC. - OAKLAND TRUCK STOP
1107 5th Street, Oakland, California

Date	"North" Ozone System Unit			"South" Ozone System Unit		
	Hours	Flow (cfh)	Maintenance Notes	Hours	Flow (cfh)	Maintenance Notes
01-05-06	640	17	Installed hose clamps on all flow lines to prevent leaks. All wells set to 1-hr cycles and 2-hr off time.	596	20	Installed hose clamps on all flow lines to prevent leaks. All wells set to 1-hr cycles and 1-hr off time.
01-16-06	NM	16	All wells set to run for 1-hr cycles, 2 to 3 times daily.	NM	17	System re-started. All wells set to run for 1-hr cycles, 2 to 3 times daily.
02-15-06	1,511	15	Operational - no maintenance required.	1,469	18	Operational - no maintenance required.
03-23-06	2,272	12	Operational - no maintenance required.	2,162	NM	System down - power is on-line, but there is no flow. Possible bad compressor.
04-27-06	2,950	NM	Turned down unit - ozone generator line clogged.	2,393	NM	System down - power is on-line, but there is no flow.
05-22-06	3,083	12	Operational - no maintenance required.	2,793	15	Operational - no maintenance required.
06-01-06	3,301	12	Operational - no maintenance required.	3,009	15	Repaired broken injection line.
07-05-06	4,117	NM	System shut down. Repairs needed.	NM	NM	Operational - no maintenance required.
08-11-06	NM	NM	System off-line for repairs.	NM	NM	Operational - no maintenance required.
08-30-06	NM	NM	System off-line for repairs.	NM	NM	Operational - no maintenance required.

TABLE 4
OZONE SYSTEM OPERATION & MAINTENANCE
RINEHART OIL, INC. - OAKLAND TRUCK STOP
 1107 5th Street, Oakland, California

Date	"North" Ozone System Unit			"South" Ozone System Unit		
	Hours	Flow (cfh)	Maintenance Notes	Hours	Flow (cfh)	Maintenance Notes
12-04-06	NM	NM	System off-line for repairs.	6,565	16	Repaired broken injection line.
12-16-06	NM	NM	System repaired and on-line.	NM	NM	Operational - no maintenance required.
12-19-06	NM	NM	Operational - no maintenance required.	NM	NM	Repaired cracks in ozone lines. Adjusted sparge cycles from 1-hr cycles to 1/2-hr cycles.
01-19-07	5,073	12	Operational - no maintenance required.	7,535	12	Operational - no maintenance required.
03-13-07	NM	NM	System shut down for ozone well destructions.	NM	NM	Operational - no maintenance required.
05-29-07	NM	NM	Operational - no maintenance required.	NM	NM	Operational - no maintenance required.

Notes:

cfh: cubic feet per hour
 NM: not measured

APPENDIX A

Site Background Information
Rinehart Oil, Inc - Oakland Truck Stop
1107 5th Street, Oakland, California

BACKGROUND

The site is located at 1107 5th Street in a commercial and industrial area of west Oakland, California (Figure 1). The property contains a service station building, four fuel dispenser islands, a truck scale, scale house, and two underground storage tanks (USTs). The site has been operating as a truck stop for the past 40 years.

REGIONAL GEOLOGIC/HYDROGEOLOGIC SETTING

The site is situated within the Coast Range Geomorphic Province of California. This geomorphic province contains coastal foothills and mountains and extends from the Tehachapi Mountains in the south to the Klamath Mountains in the north. The western and eastern boundaries of this province are comprised of the Pacific Ocean and the Great Valley Geomorphic Province, respectively.

The site is located in the Franciscan Complex, which is subdivided into four major divisions identified as the Northern Coast Range, the Franciscan Block, the Diablo Range, and the Nacimiento Block. The site is situated within the Franciscan Block, an assemblage of variably deformed and metamorphosed rock units. The surface is composed of Quaternary alluvium; at depth, the site is underlain by rocks of the Franciscan Complex, which are composed predominately of detrital sedimentary rocks with volcanic tuffs and deep ocean marine sediments. The Franciscan lithologies typically have low porosity and permeability.

Based upon the General Soil Map from the *Soil Survey of Alameda County, Western Part*, issued by the United States Department of Agriculture Soil Conservation Service in 1981, the site area is situated within the Urban Land-Danville complex. This complex is located on low terraces and alluvial fans at an elevation of about 20 feet to 300 feet above mean sea level (MSL), and consists of approximately 60% Urban Land, 30% Danville soil, and 10% other soils. Danville soil is a silty clay loam that formed in alluvium originating primarily from sedimentary rock; Urban land consists of areas covered by roads, parking lots, and buildings. The nearest surface water feature in the vicinity of the property is the Oakland Estuary, approximately 2,400 feet to the south of the property.

Beginning in October 1996, ground water monitoring has been conducted at the site to assess the seasonal variation of elevation, gradient, and flow direction, and to define the impact of petroleum hydrocarbon compounds and fuel oxygenating compounds in shallow ground water beneath the site. Based on data from previous monitoring events, ground water at the property varies seasonally between approximately 10 inches to 6 feet below surface grade (bsg). The ground water flow has varied from southwest to north. This may be affected by changing recharge and discharge patterns, as well as leaking pipes.

UNDERGROUND STORAGE TANK REMOVAL

In March 1999, two 10,000-gallon diesel USTs, one 10,000-gallon gasoline UST, and one 8,000-gallon gasoline UST were removed from the site. The approximate location of the former USTs is shown on Figure 2.

Interim remedial action was performed during the UST removal to address contaminated soil and ground water. Approximately 2,100 tons of contaminated soil were removed from the excavation. Soil samples were collected from the excavation and stockpiles as directed by the Fire Inspector. Contaminated ground water was removed from the excavation pit; approximately 33,000 gallons of water were pumped into temporary storage tanks, which were then transported and disposed off-site. Approximately 1,700 tons of backfill was placed in the excavation. Results of the soil samples taken during the excavation are not available.

PREVIOUS SITE ASSESSMENT ACTIVITIES

In November 1996, ground water monitoring wells MW-1 through MW-3 were installed to a depth of 20 feet bsg to assess contamination from an unauthorized release of fuel, which was repaired as soon as it was discovered. Product recovery sumps equipped with skimmers were installed in the wells and approximately 6 gallons of gasoline were recovered.

Monitoring well MW-2 was destroyed in January 1999. Additional monitoring wells MW-4 through MW-9 were installed to a total depth of 20 feet bsg in August 2000. Contamination was detected in each of the wells, and free product was occasionally evident in well MW-7.

Monitoring wells MW-10 and MW-11 were installed in May 2002 to a total depth of 12 feet bsg. At this time, well MW-3 was abandoned and well MW-3N was installed to a depth of 12 feet bsg.

In July 2002, eight soil borings were advanced on 5th Street and Chestnut Street to total depths between 5 feet and 8 feet bsg to determine if contamination was migrating off-site along preferential pathways (i.e. utility trenches). Sample results indicated high methyl tertiary-butyl ether (MTBE) concentrations that ranged from 170,000 micrograms per liter ($\mu\text{g/l}$) to 460,000 $\mu\text{g/l}$ in grab ground water samples from borings drilled directly north of the site, along the 5th Street sewer line. Borings east of the site had little to no contamination.

In January 2003, a passive skimmer was placed inside monitoring well MW-7 to remove free product. During monitoring activities in April 2004, free-product was noted in MW-8. The passive skimmer in MW-7 was moved to MW-8 to remove the free product.

On 04 and 05 October 2004, a total of thirteen soil borings were advanced at the site. Boring MW14

and the ten ozone sparge well borings were advanced at the north edge of the property to vertical depths of 20 feet and 15 feet below surface grade (bsg), respectively. Borings MW12 and MW13 were advanced in the 5th Street right of way to the north of the property to a vertical depth of 20 feet bsg. Pilot borings MW12 through MW14 were completed as ground water monitoring wells using 2-inch diameter polyvinylchloride (PVC) casing with a 0.020-inch slotted screen installed from 5 feet to 20 feet bsg. The ozone sparge well soil borings were completed with manufacturer-assembled, 2-inch by 24-inch microporous sparge points and blank casing extended to the surface, with a filter pack (No. 2/12 Lonestar sand) installed from 9 feet to 13 feet bsg. A total of three soil samples, taken from the monitoring well pilot borings, were analyzed for petroleum hydrocarbon constituents. In sample MW14-10, 1.8 milligrams per kilogram (mg/kg) TPH-d and 2.0 mg/kg MTBE were detected.

On 05, 06, and 07 July 2006, five soil borings were advanced on-site to a depth of 40 feet below surface grade (bsg) utilizing a CME-75 HT truck-mounted drill rig. On 18 July 2006, two additional soil borings were advanced on-site near the Adeline Street utility corridor to 20 feet bsg utilizing a van-mounted Geoprobe 5400 direct-push probing unit. All borings were continuously cored from surface grade to total depth. Soil and grab ground water samples were collected at selected intervals based on lithology encountered during drilling; grab ground water samples were collected from borings advanced immediately adjacent to P1 through P5, and at total depth in borings P6 and P7. Soil samples were collected between depths of 6 feet and 40 feet bsg from borings P1 through P7 and analyzed for petroleum hydrocarbon constituents. TPH-g was detected in soil samples P1-6, P1-21, P2-8, and P4-7 at concentrations of 210 mg/kg, 2.6 mg/kg, 110 mg/kg, and 10 mg/kg, respectively. TPH-d was detected in samples P1-6, P2-8, and P4-7 at concentrations of 7,600 mg/kg, 680 mg/kg, and 13,000 mg/kg, respectively.

Grab ground water samples were collected from soil borings advanced immediately adjacent to P1 through P5 at selected sandy zones between 10 feet and 35 feet bsg, and from borings P6 and P7 at a depth of 20 feet bsg. TPH-g was detected in boring P1 at 20 feet and 35 feet bsg, in boring P4 at 10 feet bsg, in boring P5 at 10 feet and 35 feet bsg, and in borings P6 and P7 at 20 feet bsg at concentrations ranging from 130 µg/l (P6-20-W) to 38,000 µg/l (P4-W-10). TPH-d was detected in boring P1 at 20 feet and 35 feet bsg, in boring P4 at 10 feet bsg, and in boring P7 at 20 feet bsg at concentrations ranging from 4,500 µg/l (P1-W-35) to 350,000 µg/l (P4-W-10). BTEX constituents were detected in boring P1 at 20 feet and 35 feet bsg, P5 at 10 feet and 35 feet bsg, and P6 at 20 feet bsg at maximum concentrations of 110 µg/l benzene (P1-W-20), 36 µg/l toluene (P5-W-10), 13 µg/l ethylbenzene (P1-W-35), and 17.3 µg/l total xylenes (P1-W-20). MTBE was detected in samples collected from boring P1 at 20 feet and 35 feet bsg, in boring P4 at 10 feet bsg, in boring P5 at 10 feet and 35 feet bsg, and in borings P6 and P7 at 20 feet bsg at concentrations ranging from 4.1 µg/l (P6-20-W) to 11,000 µg/l (P1-W-20). TAME was detected in boring P1 at 20 feet and 35 feet bsg, in boring P4 at 10 feet bsg, and in boring P5 at 10 feet bsg at concentrations ranging from 3.4 µg/l (P5-W-10) to 17 µg/l (P1-W-20). The lead scavenger 1,2-DCA was detected in boring P1 at 20 feet and 35 feet bsg at concentrations of 4.7 µg/l and 3.4 µg/l, respectively. Benzene was detected in sample P1-21 at a concentration of 0.014 mg/kg. Toluene, ethylbenzene, and xylenes

were detected in sample P2-8 at concentrations of 0.22 mg/kg, 0.62 mg/kg, and 4.2 mg/kg, respectively.

STRATIGRAPHY

In general, a distinct zone of gray-brown to black, moist to saturated peat and clay with a strong, stale odor was encountered throughout the site west of boring P1. The top of the peat zone was encountered at depths between approximately 7 feet on the western end of the site and 12 feet on the eastern end in boring P7, with thickness ranging from approximately 7 feet in boring P2 (east) to 20 feet in boring P4 (west). Clay and sandy clay were encountered in borings P3, P4, and P7 at depths above approximately 7 feet bsg, and gray to dark brown, fine-grained and poorly graded sand and silty sand were identified east of boring P1 and throughout the remaining depth intervals in all other borings.

APPENDIX B

APPENDIX B
GROUND WATER SAMPLE COLLECTION PROCEDURES
RINEHART OIL, INC. - OAKLAND TRUCK STOP
1107 5th Street, Oakland, California

B.1. GROUND WATER SAMPLING PROCEDURES

Prior to purging and sampling the ground water monitoring wells, static water level was measured using an electric water level indicator. Water level data was recorded to the nearest 0.01 foot from a reference point marked on the top of the PVC well casing. Before and after each use, the measuring device was rinsed with water.

B.1.1. Well Purging

Subsequent to measurement of depth to water and prior to sampling, the well was purged to ensure that the sample is representative of ground water in the formation, rather than of water standing in the well casing. Monitoring wells were purged by using a disposable polyethylene bailers. The disposable polyethylene bailers is disposed of after one use and required no decontaminating, minimizing cross contamination due to sampling devices. The wells were purged until: 1) a minimum of three casing volumes was removed from each well; and 2) field-measured ground water parameters including temperature, electrical conductivity, and pH had stabilized. Purge water generated during sampling activities was contained on-site in an appropriately labeled 55-gallon drum.

B.1.2. Sample Withdrawal

Following 80 percent recovery of ground water within the well after purging, ground water samples were collected from the monitoring wells using disposable polyethylene bailers. These bailers are disposed of after one use and required no decontaminating, minimizing cross contamination due to sampling devices. The samples were drawn and collected in such a manner that agitation and exposure of the ground water to the atmosphere was minimal. Sample containers were filled using the appropriate disposable sampling attachment which allows controlled flow out of the bottom of the bailer.

B.1.3. Sample Handling

The ground water samples for BTEX, TPH-g, Fuel Oxygenate and Lead Scavenger analysis were collected into laboratory-supplied 40-ml volatile organic analysis (VOA) vials. Ground water samples for TPH-d analysis were collected into laboratory supplied 1-liter amber bottles. Following collection the samples were appropriately labeled and placed on ice in a cooler until delivered to the laboratory for analysis. Chain-of-custody protocols were implemented to document sample custody

APPENDIX B
PAGE 2 OF 2

transfer from the field to the analytical laboratory. A chain-of-custody form accompanied the samples.

B.2. EQUIPMENT DECONTAMINATION


Prior to sample collection, all sampling tools used for sample collection were thoroughly washed with a solution of Alconox and rinsed with clean water.

APPENDIX C

Advanced

GeoEnvironmental, Inc.

837 Shaw Road, Stockton, CA 95205 • (209) 467-1006 • Fax (209) 467-1118



Ground Water Depth/Dissolved Oxygen/ORP
Field Log

Project: RINEHART - OAKLAND TRUCK STOP

Date: 5-29-07

Field Personnel: MB

Page: 1 of 1


KL

Well I.D.	Time	Casing Elev.	Depth to Free Product	Depth to Water	Ground Water Elev.	Measured Depth	Total Depth	ORP	Dissolved Oxygen		
									mg/l	%	°C
MW-1	1030	10.02'		3.84		17.80	20'				
3N	1055	11.36'		4.55		11.65	12'				
4	1051	10.16'		4.28		13.20	20'				
5	1046	10.19'		4.45		14.20	20'				
6	1042	10.33'		4.60		14.50	20'				
7	1105	11.41'		6.25		19.05	20'				
8	1100	9.73'		3.77		18.45	20'				
9	1033	9.73'		3.34		19.95	20'				
10	1013	9.42'		2.17		11.15	12'				
11	1010	10.77'		4.75		11.80	12'				
12	1017	10.59'		5.62		20.20	20'				
13	1022	11.29'		6.02		19.70	20'				
14	1038	11.39'		5.97		19.80	20'				

Advanced

GeoEnvironmental, Inc.

837 Shaw Road, Stockton, CA 95205 • (209) 467-1006 • Fax (209) 467-1118



Monitoring Well Field Log

Well Data

Project Name: RINEHART - OAKLAND TRUCK STOP		Project No.: AGE-NC-03-1101	Date: 5-29-07
Pre-Purge DTW: 3.84	Time: 1030	Well I.D.: MW- 1	
Post-Purge DTW: 16.10	Time: 1154		
Total Depth of Well: 17.80	Well Volume: 2.23	Casing Diameter: Gal./Ft.:	0.5" 2" 4" 6" 0.01074 0.16 0.65 1.47
Sampler(s): MB KL	Sample Containers: 3 VOAs, 1 Amber		
Sample I.D.: MW- 1 /052907	Analysis: TPH-g,d/BTEX/5 Fuel Oxys 1,2-DCA, EDB		

Stabilization Data


Time	Volume (gallons)	pH	Temp.	Cond μ S/cm	Color/Turbidity	Notes
1147	0	6.94	22.2	2.43 ^{ms}	clear	no odor
1149	2.5	6.94	20.4	2.87 ^{ms}	"	"
1152	5	6.78	20.0	4.42 ^{ms}	clear/ cloudy	"
	6.75					
* Drew down to 16.10 at 1154						
could not purge any more water out						
waiting for recharge to sample						
* DTW is 5.21 at sample time						

Purge Method:	DISPOSABLE BAILER		
Sample Method:	SAME AS ABOVE	Well Integrity:	
Sample Time:	1427	Dissolved O ₂ :	C
	Oakton	%	mg/L

Advanced

GeoEnvironmental, Inc.

837 Shaw Road, Stockton, CA 95205 • (209) 467-1006 • Fax (209) 467-1118



Monitoring Well Field Log

Well Data

Project Name: RINEHART - OAKLAND TRUCK STOP		Project No.: AGE-NC-03-1101	Date: 5-29-07
Pre-Purge DTW: 4.55	Time: 1055	Well I.D.: MW- 3N	
Post-Purge DTW: 8.76	Time: 1223		
Total Depth of Well: 11.65	Well Volume: 1.13	Casing Diameter: 0.5" 2" 4" 6"	Gal./ft.: 0.01074 0.16 0.65 1.47
Sampler(s): MB KL		Sample Containers: 3 VOAs, 1 Amber	
Sample I.D.: MW- 3N /052907		Analysis: TPH-g,d/BTEX/5 Fuel Oxys 1,2-DCA, EDB	

Stabilization Data


Time	Volume (gallons)	pH	Temp.	Cond μS/cm	Color/ Turbidity	Notes
1216	0	6.66	21.4	1250	clear	no odor
1218	1.25	6.69	21.6	1229	u	Slight odor / sheen
1220	2.5	6.70	21.4	1225	u	u
1222	3.5	6.70	21.0	1220	u	u
						* Drew down to 8.76 at 1223
						waiting for recharge to sample
						* DTW is 5.70 at sample time

Purge Method:	* DISPOSABLE BAILER	Well Integrity:	
Sample Method:	SAME AS ABOVE	Dissolved O ₂ :	C
Sample Time:	1437		
	Oakton	%	mg/L

Advanced

GeoEnvironmental, Inc.

837 Shaw Road, Stockton, CA 95205 • (209) 467-1006 • Fax (209) 467-1118



Monitoring Well Field Log

Well Data

Project Name: RINEHART - OAKLAND TRUCK STOP		Project No.: AGE-NC-03-1101	Date: 5-29-07
Pre-Purge DTW: 4.28	Time: 1051	Well I.D.: MW-4	
Post-Purge DTW: 10.82	Time: 1244		
Total Depth of Well: 13.00	Well Volume: 1.39	Casing Diameter: 0.5" 2" 4" 6"	Gal./Ft.: 0.01074 0.16 0.65 1.47
Sampler(s): MB KL	Sample Containers: 3 VOAs, 1 Amber		
Sample I.D.: MW-4 /052907	Analysis: TPH-g,d/BTEX/5 Fuel Oxys 1,2-DCA, EDB		

Stabilization Data


Time	Volume (gallons)	pH	Temp.	Cond μ S/cm	Color/Turbidity	Notes
1235	0	6.85	22.3	1206	Clear	Slight odor/
1237	1.5	6.80	21.3	1290	cloudy	" /sheen
1240	3	6.68	20.6	1532	"	"
1243	4.25	6.69	20.4	1508	"	"
* Drew down to 10.82 at 1244 waiting for recharge to sample						
* DTW is 5.70 at sample time						

Purge Method:	DISPOSABLE BAILER		
Sample Method:	SAME AS ABOVE	Well Integrity:	
Sample Time:	1449	Dissolved O ₂ :	C
	Oakton	%	mg/L

Advanced

GeoEnvironmental, Inc.

837 Shaw Road, Stockton, CA 95205 • (209) 467-1006 • Fax (209) 467-1118



Monitoring Well Field Log

Well Data

Project Name: RINEHART - OAKLAND TRUCK STOP		Project No.: AGE-NC-03-1101	Date: 5-29-07
Pre-Purge DTW: 4.60	Time: 1042	Well I.D.: MW-6	
Post-Purge DTW: 4.60	Time: 1306		
Total Depth of Well: 14.50	Well Volume: 1.58	Casing Diameter: Gal./Ft.:	0.5" 2" 4" 6" 0.01074 0.16 0.65 1.47
Sampler(s): MB) KL	Sample Containers: 3 VOAs, 1 Amber		
Sample I.D.: MW-6 /052907	Analysis: TPH-g,d/BTEX/5 Fuel Oxys 1,2-DCA, EDB		

Stabilization Data


Time	Volume (gallons)	pH	Temp.	Cond μ S/cm	Color/Turbidity	Notes
1258	0	6.93	21.7	1368	clear	no odor
1301	1.75	6.92	22.1	1410	cloudy	"
1303	3.5	6.89	21.9	1427	"	"
1305	5	6.85	22.6	1143	"	"

Purge Method:	<input checked="" type="checkbox"/> DISPOSABLE BAILER		
Sample Method:	SAME AS ABOVE	Well Integrity:	
Sample Time:	1308	Dissolved O ₂ :	C
	Oakton	%	mg/L

Advanced

GeoEnvironmental, Inc.

837 Shaw Road, Stockton, CA 95205 • (209) 467-1006 • Fax (209) 467-1118



Monitoring Well Field Log

Well Data

Project Name: RINEHART - OAKLAND TRUCK STOP		Project No.: AGE-NC-03-1101	Date: 5-29-07
Pre-Purge DTW: 6.25	Time: 1105	Well I.D.: MW- 7	
Post-Purge DTW: 6.48	Time: 1359		
Total Depth of Well: 19.05	Well Volume: 2.04	Casing Diameter: 0.5" 2" 4" 6"	Gal./Ft.: 0.01074 0.16 0.65 1.47
Sampler(s): MB (KL)	Sample Containers: 3 VOAs, 1 Amber		
Sample I.D.: MW- 7 /052907	Analysis: TPH-g,d/BTEX/5 Fuel Oxys 1,2-DCA, EDB		

Stabilization Data


Time	Volume (gallons)	pH	Temp.	Cond μ S/cm	Color/Turbidity	Notes
1348	0	6.90	21.7	1210	clear	spotty screen
1351	2.5	7.01	21.5	1121	u	u
1354	4.5	7.09	19.9	1038	u	u
1357	6.5	7.10	19.7	1036	u	u

Purge Method:	()DISPOSABLE BAILER		
Sample Method:	SAME AS ABOVE	Well Integrity:	
Sample Time:	1400	Dissolved O ₂ :	C
	Oakton	%	mg/L

Advanced

GeoEnvironmental, Inc.

837 Shaw Road, Stockton, CA 95205 • (209) 467-1006 • Fax (209) 467-1118



Monitoring Well Field Log

Well Data

Project Name: RINEHART - OAKLAND TRUCK STOP		Project No.: AGE-NC-03-1101	Date: 5-29-07
Pre-Purge DTW: 3.77	Time: 1100	Well I.D.: MW- 8	
Post-Purge DTW: 10.65	Time: 1400		
Total Depth of Well: 18.45	Well Volume: 2.34	Casing Diameter: Gal./Ft.: 0.01074	0.5" 2" 4" 6" 0.16 0.65 1.47
Sampler(s): MB KL	Sample Containers: 3 VOAs, 1 Amber		
Sample I.D.: MW- 8 /052907	Analysis: TPH-g,d/BTEX/5 Fuel Oxys 1,2-DCA, EDB		

Stabilization Data

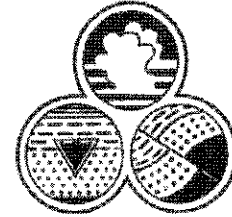
Time	Volume (gallons)	pH	Temp.	Cond μ S/cm	Color/ Turbidity	Notes
1350	0	6.91	23.0	1504	clear	odor keen
1353	2.5	6.89	21.3	1625	cloudy	"
1356	5	6.88	21.1	1661	"	"
1359	7.5	6.87	21.1	1792	"	"
		* Drew down to 10.65 at 1400				
		waiting for recharge to sample				
		* DTW is 4.12 at sample time				

Purge Method:	<input checked="" type="checkbox"/> DISPOSABLE BAILER	Well Integrity:	
Sample Method:	SAME AS ABOVE	Dissolved O ₂ :	C
Sample Time:	1502	%	mg/L
	Oakton		

Advanced

GeoEnvironmental, Inc.

837 Shaw Road, Stockton, CA 95205 • (209) 467-1006 • Fax (209) 467-1118



Monitoring Well Field Log

Well Data

Project Name: RINEHART - OAKLAND TRUCK STOP		Project No.: AGE-NC-03-1101	Date: 5-29-07
Pre-Purge DTW: 3.34	Time: 1033	Well I.D.: MW-9	
Post-Purge DTW: 15.95	Time: 1131		
Total Depth of Well: 19.95	Well Volume: 2.65	Casing Diameter: Gal./ft:	0.5" 2" 4" 6" 0.01074 0.16 0.65 1.47
Sampler(s): MB KL	Sample Containers: 3 VOAs, 1 Amber		
Sample I.D.: MW-9 /052907	Analysis: TPH-g,d/BTEX/5 Fuel Oxys 1,2-DCA, EDB		

Stabilization Data

Time	Volume (gallons)	pH	Temp.	Cond μ S/cm	Color/Turbidity	Notes
1123	0	6.54	22.1	2.80 ^{ms}	clear	no odor
1125	2.75	6.54	21.4	2.66 ^{ms}	clear cloudy	"
1127	5.5	6.48	20.7	3.05 ^{ms}	clear	"
1130	8	6.47	20.5	4.82 ^{ms}	"	"
* Drew down to 15.95 at 1131						
waiting for recharge to sample						
* DTW is 4.33 at sample time						

Purge Method:	DISPOSABLE BAILER		
Sample Method:	SAME AS ABOVE	Well Integrity:	
Sample Time:	1417	Dissolved O ₂ :	C
	Oakton	%	mg/L

Advanced

GeoEnvironmental, Inc.

837 Shaw Road, Stockton, CA 95205 • (209) 467-1006 • Fax (209) 467-1118



Monitoring Well Field Log

Well Data

Project Name: RINEHART - OAKLAND TRUCK STOP		Project No.: AGE-NC-03-1101	Date: 5-29-07
Pre-Purge DTW: 2.17	Time: 1013	Well I.D.: MW-10	
Post-Purge DTW: 2.66	Time: 1127		
Total Depth of Well: 11.15	Well Volume: 1.43	Casing Diameter: 0.5" 2" 4" 6" Gal./ft.: 0.01074 0.16 0.65 1.47	
Sampler(s): MB (KL)		Sample Containers: 3 VOAs, 1 Amber	
Sample I.D.: MW-10 /052907		Analysis: TPH-g,d/BTEX/5 Fuel Oxys 1,2-DCA, EDB	

Stabilization Data


Time	Volume (gallons)	pH	Temp.	Cond μ S/cm	Color/ Turbidity	Notes
1118	0	7.02	21.3	148.9 ^{MS}	semi clear	
1121	1.5	6.81	20.2	598	cloudy	
1124	3.0	6.81	20.2	589	"	
1126	4.5	6.82	20.3	588	"	

Purge Method:	()DISPOSABLE BAILER		
Sample Method:	SAME AS ABOVE	Well Integrity:	
Sample Time:	1128	Dissolved O ₂ :	C
	Oakton	%	mg/L

Advanced

GeoEnvironmental, Inc.

837 Shaw Road, Stockton, CA 95205 • (209) 467-1006 • Fax (209) 467-1118



Monitoring Well Field Log

Well Data

Project Name: RINEHART - OAKLAND TRUCK STOP		Project No.: AGE-NC-03-1101	Date: 5-29-07
Pre-Purge DTW: 4.75	Time: 1010	Well I.D.: MW- 11	
Post-Purge DTW: 11.32	Time: 1141		
Total Depth of Well: 11.80	Well Volume: 1.12	Casing Diameter: 0.5" 2" 4" 6"	Gal./ft.: 0.01074 0.16 0.65 1.47
Sampler(s): MB (KL)		Sample Containers: 3 VOAs, 1 Amber	
Sample I.D.: MW- 11 /052907		Analysis: TPH-g,d/BTEX/5 Fuel Oxys 1,2-DCA, EDB	

Stabilization Data

Time	Volume (gallons)	pH	Temp.	Cond μ S/cm	Color/Turbidity	Notes
1134	0	6.80	21.5	1051	clear	
1136	1.5	6.92	20.4	1022	cloudy	
1139	2.5	7.00	20.0	996	n	
	3.5					
	- purged well dry at 2.5 gallons, waiting for recharge to sample					
	- DTW at 7.35 at sample time					

Purge Method:	()DISPOSABLE BAILER		
Sample Method:	SAME AS ABOVE	Well Integrity:	
Sample Time:	1324	Dissolved O ₂ :	C
	Oakton	%	mg/L

Advanced

GeoEnvironmental, Inc.

837 Shaw Road, Stockton, CA 95205 • (209) 467-1006 • Fax (209) 467-1118



Monitoring Well Field Log

Well Data

Project Name: RINEHART - OAKLAND TRUCK STOP		Project No.: AGE-NC-03-1101	Date: 5-29-07
Pre-Purge DTW: 5.62	Time: 10:17	Well I.D.: MW- 12	
Post-Purge DTW: 13.20	Time: 12:03		
Total Depth of Well: 20.20	Well Volume: 2.33	Casing Diameter: 0.5" 2" 4" 6" Gal./Fl.: 0.01074 0.16 0.65 1.47	
Sampler(s): MB (KL)	Sample Containers: 3 VOAs, 1 Amber		
Sample I.D.: MW- 12 /052907	Analysis: TPH-g,d/BTEX/5 Fuel Oxys 1,2-DCA, EDB		

Stabilization Data

Time	Volume (gallons)	pH	Temp.	Cond μ S/cm	Color/Turbidity	Notes
1150	0	7.12	18.8	975	clear	
1154	2.5	7.06	18.5	973	n	
1158	5.0	7.00	18.4	1085	n	
1202	7.0	7.01	18.2	980	n	
						- Drew down to 13.20, waiting for recharge to sample.
						- DTW at 7.04 at sample time.

Purge Method:	() DISPOSABLE BAILER		
Sample Method:	SAME AS ABOVE	Well Integrity:	
Sample Time:	1215	Dissolved O ₂ :	C
	Oakton	%	mg/L

Advanced

GeoEnvironmental, Inc.

837 Shaw Road, Stockton, CA 95205 • (209) 467-1006 • Fax (209) 467-1118



Monitoring Well Field Log

Well Data

Project Name: RINEHART - OAKLAND TRUCK STOP		Project No.: AGE-NC-03-1101	Date: 5-29-07
Pre-Purge DTW: 6.02	Time: 1022	Well I.D.: MW- 13	
Post-Purge DTW: 16.92	Time: 1233		
Total Depth of Well: 19.70	Well Volume: 2.18	Casing Diameter: 0.5" 2" 4" 6"	Gal./ft.: 0.01074 0.16 0.65 1.47
Sampler(s): MB <u>KL</u>	Sample Containers: 3 VOAs, 1 Amber		
Sample I.D.: MW- 13 /052907	Analysis: TPH-g,d/BTEX/5 Fuel Oxy 1,2-DCA, EDB		

Stabilization Data

Time	Volume (gallons)	pH	Temp.	Cond μ S/cm	Color/ Turbidity	Notes
1223	0	7.10	17.8	1297	clear	
1226	2.5	6.98	17.6	1603	u	
1229	5.0	7.00	17.6	1618	u	
1232	7.0	6.99	17.9	1613	cloudy	
						- Draw down to 16.92, waiting for recharge to sample.
						- DTW at 7.98 at sample time.

Purge Method:	()DISPOSABLE BAILER		
Sample Method:	SAME AS ABOVE	Well Integrity:	
Sample Time:	1250	Dissolved O ₂ :	C
	Oakton	%	mg/L

Advanced

GeoEnvironmental, Inc.

837 Shaw Road, Stockton, CA 95205 • (209) 467-1006 • Fax (209) 467-1118



Monitoring Well Field Log

Well Data

Project Name: RINEHART - OAKLAND TRUCK STOP		Project No.: AGE-NC-03-1101	Date: 5-29-07
Pre-Purge DTW: 5.97	Time: 1038	Well I.D.: MW- 14	
Post-Purge DTW: 7.03	Time: 1309		
Total Depth of Well: 19.80	Well Volume: 2.21	Casing Diameter: 0.5" 2" 4" 6"	Gal./Ft.: 0.01074 0.16 0.65 1.47
Sampler(s): MB (KL)	Sample Containers: 3 VOAs, 1 Amber		
Sample I.D.: MW- 14 /052907	Analysis: TPH-g,d/BTEX/5 Fuel Oxys 1,2-DCA, EDB		

Stabilization Data

Time	Volume (gallons)	pH	Temp.	Cond μ S/cm	Color/ Turbidity	Notes
1259	0	7.54	21.3	677	clear	
1302	2.5	7.34	19.9	668	handcloudy	
1305	5.0	7.30	19.8	655	n	
1307	7.0	7.29	19.7	651	n	

Purge Method:	()DISPOSABLE BAILER		
Sample Method:	SAME AS ABOVE	Well Integrity:	
Sample Time:	1310	Dissolved O ₂ :	C
	Oakton	%	mg/L



**Advanced
GeoEnvironmental, Inc.**

837 Shaw Road - Stockton, California - 95215 - (209) 467-1006 - Fax (209) 467-1118

CHAIN OF CUSTODY RECORD

Date 5/29/07 Page 1 of 2

Client <u>Reed Rinchert</u>	Project Manager <u>Joel Chapman</u>	Tests Required
	Phone Number <u>209-467-1006</u>	
Project Name <u>Oakland truck stop</u>	Samplers: (Signature) <u>JAC JAC</u>	

Invoice:
AGE
Client

Sample Number	Location Description	Date	Time	Sample Type			Solid	No. of Conts.	Notes								
				Water		Air			TPI-ED	STEY	5 FLOW	12 DCA	P.E.D.B.				
				Comp.	Grab.												
<u>MW-1/052907</u>		<u>5/29/07</u>	<u>1427</u>		<u>X</u>			<u>4</u>	<u>X</u>	<u>X</u>	<u>X</u>	<u>X</u>					
<u>MW-3A/052907</u>		<u>↓</u>	<u>1437</u>		<u>↓</u>			<u>1</u>	<u>X</u>	<u>X</u>	<u>X</u>	<u>X</u>					
<u>MW-4/052907</u>		<u>↓</u>	<u>1449</u>		<u>↓</u>			<u>1</u>	<u>X</u>	<u>X</u>	<u>X</u>	<u>X</u>					
<u>MW-5/052907</u>		<u>↓</u>	<u>1333</u>		<u>↓</u>			<u>1</u>	<u>X</u>	<u>X</u>	<u>X</u>	<u>X</u>					
<u>MW-6/052907</u>		<u>↓</u>	<u>1308</u>		<u>↓</u>			<u>1</u>	<u>X</u>	<u>X</u>	<u>X</u>	<u>X</u>					
<u>MW-7/052907</u>		<u>↓</u>	<u>1400</u>		<u>↓</u>			<u>1</u>	<u>X</u>	<u>X</u>	<u>X</u>	<u>X</u>					
<u>MW-8/052907</u>		<u>↓</u>	<u>1502</u>		<u>↓</u>			<u>1</u>	<u>X</u>	<u>X</u>	<u>X</u>	<u>X</u>					

Relinquished by: (Signature) <u>JAC JAC</u>	Received by: (Signature)	Date/Time <u>5/29/07/1630</u>
Relinquished by: (Signature)	Received by: (Signature)	Date/Time
Relinquished by: (Signature)	Received by Mobile Laboratory for field analysis: (Signature) <u>STAT</u>	Date/Time
Dispatched by: (Signature)	Date/Time	Received for Laboratory by: Date/Time

Method of Shipment: <u>Cal overnight</u>	Laboratory Name <u>Cal Tech</u>
Special Instructions: <u>NEED EDFR</u>	I hereby authorize the performance of the above indicated work. <u>JAC JAC</u>

APPENDIX D

CAL TECH Environmental Laboratories



6814 Rosecrans Avenue. Paramount, CA 90723-3146
 Telephone: (562) 272-2700 Fax: (562) 272-2789

ANALYTICAL RESULTS*

CTEL Project No: CT214-0705210

Client Name: Advanced Geo Environmental, Inc.
 837 Shaw Road
 Stockton, CA 95215

Phone:(209) 467-1006

Fax: (209) 467-1118

Attention: Ms. Jo'l Chapman

Project ID: Global ID: T0607700

Project Name: Oakland Truck Stop

Date Sampled: 05/29/07 @ 14:27 p.m.

Matrix: Water

Date Received: 05/31/07 @ 08:00 am

Date Analyzed: 05/31/07 – 06/01/07

Laboratory ID:	0705-210-1	0705-210-2	0705-210-3	Method	Units:	Detection Limit
Client Sample ID:	MW1	MW3N	MW4			
Dilution	1	1	1			
TPH - Gasoline	ND	170	800	EPA 8015M	ug/L	50
TPH - Diesel	ND	ND	ND	EPA 8015M	ug/L	50
VOC, 8260B						
Dilution	1	1	1			
Methyl-tert-butyl-ether(MtBE)	45	160	330	SW846 8260B	ug/L	1
t-Butyl Alcohol (TBA)	ND	ND	ND	SW846 8260B	ug/L	10
Diisopropyl Ether (DIPE)	ND	ND	ND	SW846 8260B	ug/L	1
Ethyl-t-butyl ether (ETBE)	ND	ND	ND	SW846 8260B	ug/L	1
t-Amyl Methyl Ether (TAME)	ND	ND	18	SW846 8260B	ug/L	1
1,2-Dichloroethane	ND	ND	ND	SW846 8260B	ug/L	0.5
1,2-Dibromoethane(EDB)	ND	ND	ND	SW846 8260B	ug/L	0.5
Benzene	ND	ND	48	SW846 8260B	ug/L	0.5
Toluene	ND	ND	9.4	SW846 8260B	ug/L	0.5
Ethylbenzene	ND	ND	9.2	SW846 8260B	ug/L	0.5
m,p-Xylene	ND	ND	15	SW846 8260B	ug/L	0.6
o-Xylene	ND	ND	ND	SW846 8260B	ug/L	0.6

ND = Not Detected at the indicated Detection Limit

<i>SURROGATE SPIKE</i>	% SURROGATE RECOVERY			Control Limit
Dibromofluoromethane	82	85	87	70-130
1,2 Dichloroethaned4	101	99	107	70-130
Toluene-d8	97	99	107	70-130
Bromofluorobenzene	108	112	108	70-130

CTEL Project No: CT214-0705210
Client Name: Advanced Geo Environmental, Inc.
 837 Shaw Road
 Stockton, CA 95215
Attention: Ms. Jo'l Chapman

Phone:(209) 467-1006
Fax: (209) 467-1118

Project ID: Global ID: T0607700
Project Name: Oakland Truck Stop

Date Sampled: 05/29/07 @ 13:33 p.m.
Date Received: 05/31/07 @ 08:00 am
Date Analyzed: 05/31/07 – 06/01/07

Matrix: Water

Laboratory ID:	0705-210-4	0705-210-5	0705-210-6	Method	Units:	Detection Limit
Client Sample ID:	MW5	MW6	MW7			
Dilution	1-5	1	1-20			
TPH - Gasoline	9000	ND	29000	EPA 8015M	ug/L	50
TPH - Diesel	240000	ND	64000	EPA 8015M	ug/L	50
VOC, 8260B						
Dilution	1	1	1-20			
Methyl-tert-butyl-ether(MtBE)	26	ND	1700	SW846 8260B	ug/L	1
t-Butyl Alcohol (TBA)	ND	ND	ND<10	SW846 8260B	ug/L	10
Diisopropyl Ether (DIPE)	ND	ND	ND<1	SW846 8260B	ug/L	1
Ethyl-t-butyl ether (ETBE)	ND	ND	ND<1	SW846 8260B	ug/L	1
t-Amyl Methyl Ether (TAME)	17	ND	15	SW846 8260B	ug/L	1
1,2-Dichloroethane	ND	ND	28	SW846 8260B	ug/L	0.5
1,2-Dibromoethane(EDB)	ND	ND	ND<0.5	SW846 8260B	ug/L	0.5
Benzene	ND	ND	920	SW846 8260B	ug/L	0.5
Toluene	ND	ND	18	SW846 8260B	ug/L	0.5
Ethylbenzene	ND	ND	180	SW846 8260B	ug/L	0.5
m,p-Xylene	ND	ND	260	SW846 8260B	ug/L	0.6
o-Xylene	ND	ND	12	SW846 8260B	ug/L	0.6

ND = Not Detected at the indicated Detection Limit

<i>SURROGATE SPIKE</i>	% SURROGATE RECOVERY			Control Limit
Dibromofluoromethane	98	80	84	70-130
1,2 Dichloroethaned4	115	97	104	70-130
Toluene-d8	89	101	100	70-130
Bromofluorobenzene	108	104	106	70-130

CTEL Project No: CT214-0705210
Client Name: Advanced Geo Environmental, Inc.
 837 Shaw Road
 Stockton, CA 95215
Attention: Ms. Jo'l Chapman

Phone:(209) 467-1006
Fax: (209) 467-1118

Project ID: Global ID: T0607700
Project Name: Oakland Truck Stop

Date Sampled: 05/29/07 @ 15:02 p.m.
Date Received: 05/31/07 @ 08:00 am
Date Analyzed: 05/31/07 – 06/01/07

Matrix: Water

Laboratory ID:	0705-210-7	0705-210-8	0705-210-9	Method	Units:	Detection Limit
Client Sample ID:	MW8	MW9	MW10			
Dilution	1	1	1			
TPH - Gasoline	6000	ND	ND	EPA 8015M	ug/L	50
TPH – Diesel	39000	ND	ND	EPA 8015M	ug/L	50
VOC, 8260B						
Dilution	1	1	1			
Methyl-tert-butyl-ether(MtBE)	54	ND	ND	SW846 8260B	ug/L	1
t-Butyl Alcohol (TBA)	ND	ND	ND	SW846 8260B	ug/L	10
Diisopropyl Ether (DIPE)	ND	ND	ND	SW846 8260B	ug/L	1
Ethyl-t-butyl ether (ETBE)	ND	ND	ND	SW846 8260B	ug/L	1
t-Amyl Methyl Ether (TAME)	ND	ND	ND	SW846 8260B	ug/L	1
1,2-Dichloroethane	ND	ND	ND	SW846 8260B	ug/L	0.5
1,2-Dibromoethane(EDB)	ND	ND	ND	SW846 8260B	ug/L	0.5
Benzene	ND	ND	ND	SW846 8260B	ug/L	0.5
Toluene	ND	ND	ND	SW846 8260B	ug/L	0.5
Ethylbenzene	ND	ND	ND	SW846 8260B	ug/L	0.5
m,p-Xylene	ND	ND	ND	SW846 8260B	ug/L	0.6
o-Xylene	ND	ND	ND	SW846 8260B	ug/L	0.6

ND = Not Detected at the indicated Detection Limit

<i>SURROGATE SPIKE</i>	% SURROGATE RECOVERY			Control Limit
Dibromofluoromethane	91	83	84	70-130
1,2 Dichloroethaned4	105	104	102	70-130
Toluene-d8	108	93	91	70-130
Bromofluorobenzene	84	102	109	70-130

CTEL Project No: CT214-0705210
Client Name: Advanced Geo Environmental, Inc.
 837 Shaw Road
 Stockton, CA 95215
Attention: Ms. Jo'l Chapman

Phone:(209) 467-1006
Fax: (209) 467-1118

Project ID: Global ID: T0607700
Project Name: Oakland Truck Stop

Date Sampled: 05/29/07 @ 13:24 p.m.
Date Received: 05/31/07 @ 08:00 am
Date Analyzed: 05/31/07 – 06/01/07

Matrix: Water

Laboratory ID:	0705-210-10	0705-210-11	0705-210-12	Method	Units:	Detection Limit
Client Sample ID:	MW11	MW12	MW13			
Dilution	1	1	1			
TPH - Gasoline	ND	ND	ND	EPA 8015M	ug/L	50
TPH - Diesel	ND	ND	ND	EPA 8015M	ug/L	50
VOC, 8260B						
Dilution	1	1	1			
Methyl-tert-butyl-ether(MtBE)	ND	ND	41	SW846 8260B	ug/L	1
t-Butyl Alcohol (TBA)	ND	ND	ND	SW846 8260B	ug/L	10
Diisopropyl Ether (DIPE)	ND	ND	ND	SW846 8260B	ug/L	1
Ethyl-t-butyl ether (ETBE)	ND	ND	ND	SW846 8260B	ug/L	1
t-Amyl Methyl Ether (TAME)	ND	ND	ND	SW846 8260B	ug/L	1
1,2-Dichloroethane	ND	ND	ND	SW846 8260B	ug/L	0.5
1,2-Dibromoethane(EDB)	ND	ND	ND	SW846 8260B	ug/L	0.5
Benzene	ND	ND	ND	SW846 8260B	ug/L	0.5
Toluene	ND	ND	ND	SW846 8260B	ug/L	0.5
Ethylbenzene	ND	ND	ND	SW846 8260B	ug/L	0.5
m,p-Xylene	ND	ND	ND	SW846 8260B	ug/L	0.6
o-Xylene	ND	ND	ND	SW846 8260B	ug/L	0.6

ND = Not Detected at the indicated Detection Limit

<i>SURROGATE SPIKE</i>	% SURROGATE RECOVERY			Control Limit
Dibromofluoromethane	96	98	94	70-130
1,2 Dichloroethaned4	115	116	113	70-130
Toluene-d8	96	91	102	70-130
Bromofluorobenzene	109	104	113	70-130

CAL TECH Environmental Laboratories



6814 Rosecrans Avenue. Paramount, CA 90723-3146

Telephone: (562) 272-2700 Fax: (562) 272-2789

QA/QC Report

Method: 8015M

Matrix: Water

Date Analyzed: 5/31/07

Date Extracted: 5/31/07

Perimeters	Conc. ug/L		Spike Added	Recovery %		Control	Limits	RPD
	MS	MSD		MS	MSD	Rec.	RPD	
TPH - Gasoline	947	1010	1000	95	101	70-130	20	6
TPH - Diesel	2133	2192	2000	107	110	70-130	20	3

Perimeters	Method Blank	Units	Det. Limit
TPH - Gasoline	ND	ug/L	50
TPH - Diesel	ND	ug/L	50

MS: Matrix Spike

MSD: Matrix Spike Duplicate

RPD: Relative Percent Difference of MS and MSD

CAL TECH Environmental Laboratories



6814 Rosecrans Avenue. Paramount, CA 90723-3146
 Telephone: (562) 272-2700 Fax: (562) 272-2789

QA/QC Report

Method: 8260B
 Matrix: Water
 Date Analyzed: 5/31/07
 Date Extracted: 5/31/07

Perimeters	Conc. ug/L		Spike Added	Recovery %		Control Rec.	Limits RPD	RPD
	MS	MSD		MS	MSD			
1,1-Dichloroethane	42	43	50	84	86	70-130	20	2
Benzene	45	44	50	90	88	70-130	20	2
Trichloroethene	55	57	50	110	114	70-130	20	4
Toluene	52	53	50	104	106	70-130	20	2
Chlorobenzene	44	46	50	88	92	70-130	20	4
m,p-Xylenes	109	111	100	109	111	70-130	20	2

MS: Matrix Spike

MSD: Matrix Spike Duplicate

RPD: Relative Percent Difference of MS and MSD

Perimeters	Method Blank	Units	Det. Limit
1,1-Dichloroethene	ND	ug/L	1
Benzene	ND	ug/L	0.5
Trichloroethene	ND	ug/L	0.5
Toluene	ND	ug/L	0.5
Chlorobenzene	ND	ug/L	0.5
m,p-Xylenes	ND	ug/L	0.6
MTBE	ND	ug/L	1
TBA	ND	ug/L	10
DIPE	ND	ug/L	1
ETBE	ND	ug/L	1
TAME	ND	ug/L	1
1,2-Dichloroethane	ND	ug/L	0.5
EDB	ND	ug/L	0.5
Ethylbenzene	ND	ug/L	0.5
o-Xylene	ND	ug/L	0.6
TCE	ND	ug/L	1
PCE	ND	ug/L	1



Advanced
GeoEnvironmental, Inc.

837 Shaw Road - Stockton, California - 95215 - (209) 467-1006 - Fax (209) 467-1118

CHAIN OF CUSTODY RECORD

Date 5/29/07 Page 1 of 2

05-210

Client <u>Reed Rinehart</u>	Project Manager <u>Joel Chapman</u>	Tests Required
	Phone Number <u>209-467-1006</u>	
	Samplers: (Signature) <u>[Signature]</u>	
Project Name <u>Oakland truck stop</u>		Invoice: AGE <input checked="" type="checkbox"/> Client <input type="checkbox"/>

Sample Number	Location Description	Date	Time	Sample Type			Solid	No. of Conts.	Notes				
				Water		Air			TPH-G.D	BTEX	5FWP	1/2 DCA	EDF
				Comp.	Grab.								
MW-1/052907		5/29/07	1427		X		4	X					
MW-3N/052907			1437				1	X	X	X	X		
MW-4/052907			1449				1	X	X	X	X		
MW-5/052907			1333				1	X	X	X	X		
MW-6/052907			1308				1	X	X	X	X		
MW-7/052907			1400				1	X	X	X	X		
MW-8/052907			1502				1	X	X	X	X		

Relinquished by: (Signature) <u>[Signature]</u>	Received by: (Signature) <u>[Signature]</u>	Date/Time <u>5/30/07/1630</u>
Relinquished by: (Signature)	Received by: (Signature)	Date/Time
Relinquished by: (Signature)	Received by Mobile Laboratory for field analysis: (Signature)	Date/Time
Dispatched by: (Signature)	Date/Time	Received for Laboratory by: <u>STAT R. [Signature]</u>

Method of Shipment: <u>Cal overnight</u>	Laboratory Name: <u>Cal Tech</u>
Special Instructions: <u>NEED EDF</u>	I hereby authorize the performance of the above indicated work. <u>[Signature]</u>

APPENDIX E

Electronic Submittal Information

[Main Menu](#) |
 [View/Add Facilities](#) |
 [Upload EDD](#) |
 [Check EDD](#)

Your EDF file has been successfully uploaded!

Confirmation Number: 9742594301
Date/Time of Submittal: 7/5/2007 3:33:41 PM
Facility Global ID: T0600102136
Facility Name: RINO PACIFIC / OAKLAND TRUCKSTOP
Submittal Title: Quarterly Report - Second Quarter 2007 (JJP)
Submittal Type: GW Monitoring Report

Click [here](#) to view the detections report for this upload.

RINO PACIFIC / OAKLAND TRUCKSTOP 1107 5TH OAKLAND, CA 94607	Regional Board - Case #: 01-2322 SAN FRANCISCO BAY RWQCB (REGION 2) Local Agency (lead agency) - Case #: RO0000234 ALAMEDA COUNTY LOP - (JTW)
--	--

CONF #	TITLE	QUARTER
9742594301	Quarterly Report - Second Quarter 2007 (JJP)	Q2 2007
SUBMITTED BY	SUBMIT DATE	STATUS
Christopher Miller	7/5/2007	PENDING REVIEW

SAMPLE DETECTIONS REPORT

# FIELD POINTS SAMPLED	13
# FIELD POINTS WITH DETECTIONS	8
# FIELD POINTS WITH WATER SAMPLE DETECTIONS ABOVE MCL	5
SAMPLE MATRIX TYPES	WATER

METHOD QA/QC REPORT

METHODS USED	8260FAB,M8015
TESTED FOR REQUIRED ANALYTES?	N
MISSING PARAMETERS NOT TESTED:	
- 8260FAB REQUIRES ETHANOL TO BE TESTED	
- 8260FAB REQUIRES XYLENES TO BE TESTED	
LAB NOTE DATA QUALIFIERS	N

QA/QC FOR 8021/8260 SERIES SAMPLES

TECHNICAL HOLDING TIME VIOLATIONS	0
METHOD HOLDING TIME VIOLATIONS	0
LAB BLANK DETECTIONS ABOVE REPORTING DETECTION LIMIT	0
LAB BLANK DETECTIONS	0
DO ALL BATCHES WITH THE 8021/8260 SERIES INCLUDE THE FOLLOWING?	
- LAB METHOD BLANK	Y
- MATRIX SPIKE	N
- MATRIX SPIKE DUPLICATE	N
- BLANK SPIKE	N
- SURROGATE SPIKE	Y

WATER SAMPLES FOR 8021/8260 SERIES

MATRIX SPIKE / MATRIX SPIKE DUPLICATE(S) % RECOVERY BETWEEN 65-135%	n/a
MATRIX SPIKE / MATRIX SPIKE DUPLICATE(S) RPD LESS THAN 30%	n/a

SURROGATE SPIKES % RECOVERY BETWEEN 85-115% **N**
 BLANK SPIKE / BLANK SPIKE DUPLICATES % RECOVERY BETWEEN 70-130% n/a

SOIL SAMPLES FOR 8021/8260 SERIES

MATRIX SPIKE / MATRIX SPIKE DUPLICATE(S) % RECOVERY BETWEEN 65-135% n/a
 MATRIX SPIKE / MATRIX SPIKE DUPLICATE(S) RPD LESS THAN 30% n/a
 SURROGATE SPIKES % RECOVERY BETWEEN 70-125% n/a
 BLANK SPIKE / BLANK SPIKE DUPLICATES % RECOVERY BETWEEN 70-130% n/a

FIELD QC SAMPLES

<u>SAMPLE</u>	<u>COLLECTED</u>	<u>DETECTIONS > REPDL</u>
QCTB SAMPLES	N	0
QCEB SAMPLES	N	0
QCAB SAMPLES	N	0

Logged in as AGE-STOCKTON (AUTH_RP)

CONTACT SITE [ADMINISTRATOR](#).

Electronic Submittal Information

[Main Menu](#) | [View/Add Facilities](#) | [Upload EDD](#) | [Check EDD](#)

UPLOADING A GEO_WELL FILE

Processing is complete. No errors were found!
Your file has been successfully submitted!

Submittal Title: Quarterly Report - Second Quarter 2007
(JJP)
Facility Global ID: T0600102136
Facility Name: RINO PACIFIC / OAKLAND TRUCKSTOP
Submittal Date/Time: 7/25/2007 1:20:35 PM
Confirmation
Number: 9363035440

[Back to Main Menu](#)

Logged in as AGE-STOCKTON (AUTH_RP)

CONTACT SITE [ADMINISTRATOR](#).