


Advanced GeoEnvironmental, Inc.



10 July 2006
AGE-NC Project No. 03-1101

Mr. Jerry Wickham
Alameda County Environmental Health Services
1131 Harbor Bay Parkway, Suite 250
Alameda, California 94502-6577

**Subject: Quarterly Report - Second Quarter 2006
RINEHART OIL, INC. - OAKLAND TRUCK STOP
1107 5th Street, Oakland, California**

Environmental Health

JUL 12 2006

Alameda County


Dear Mr. Wickham:

At the request of Mr. Reed Rinehart of Rinehart Oil, Inc., *Advanced GeoEnvironmental, Inc.* has prepared the enclosed *Quarterly Report - Second Quarter 2006* for the above-referenced site. The scope of work included monitoring the on-site ozone sparge remediation system and performance of the second quarter 2006 ground water monitoring event.

If you have any questions or require further information, please contact our office at (209) 467-1006.

Sincerely,

Advanced GeoEnvironmental, Inc.


J. M. Chapman
Staff Geologist

82 1 11 0 11 11

Quarterly Report - Second Quarter 2006
RINEHART OIL, INC. - OAKLAND TRUCK STOP
1107 5th Street, Oakland, California

10 July 2006
AGE-NC Project No. 03-1101

PREPARED FOR:

Mr. Reed Rinehart
RINEHART OIL, INC.

Alameda County
JUL 12 2006
Environmental Health

PREPARED BY:



Advanced GeoEnvironmental, Inc.

381 Thor Place, Brea, California 92821 • Phone (714) 529-0200 • Fax (714) 529-0203
837 Shaw Road, Stockton, California 95215 • Phone (209) 467-1006 • Fax (209) 467-1118
2318 Fourth Street, Santa Rosa, California 95404 • Phone (707) 570-1418 • Fax (707) 570-1461
395 Del Monte Center, #111, Monterey, California 93940 • Phone (800) 511-9300 • Fax (831) 394-5979


Quarterly Report - Second Quarter 2006
RINEHART OIL, INC. - OAKLAND TRUCK STOP
1107 5th Street, Oakland, California

10 July 2006
AGE-NC Project No. 03-1101




Advanced GeoEnvironmental, Inc.
837 Shaw Road, Stockton, California

PREPARED BY:




Jo M. Chapman
Staff Geologist

REVIEWED BY:



William R. Little
Senior Project Geologist
California Professional Geologist No. 7473



Quarterly Report - Second Quarter 2006
RINEHART OIL, INC. - OAKLAND TRUCK STOP
1107 5th Street, Oakland, California

TABLE OF CONTENTS

<u>SECTION</u>	<u>PAGE</u>
1.0. INTRODUCTION	1
2.0. PROCEDURES	1
2.1. WELL MONITORING AND EVACUATION	2
2.2. COLLECTION AND ANALYSIS OF GROUND WATER SAMPLES	2
3.0. FINDINGS	3
3.1. GROUND WATER GRADIENT AND FLOW DIRECTION	3
3.2. ANALYTICAL RESULTS OF GROUND WATER SAMPLES	3
3.3. OZONE SPARGING REMEDIATION	4
4.0. SUMMARY AND CONCLUSIONS	4
5.0. RECOMMENDATIONS	5
6.0. LIMITATIONS	5

FIGURES

- Figure 1 - *Location Map*
- Figure 2 - *Site Plan*
- Figure 3 - *Ground Water Elevation*
- Figure 4 - *Dissolved TPH-g*
- Figure 5 - *Dissolved TPH-d*
- Figure 6 - *Dissolved MTBE*

TABLES

- Table 1 - *Ground Water Elevation Data*
- Table 2 - *Analytical Results of Ground Water Samples*
- Table 3 - *Geochemical Parameters*

Quarterly Report - Second Quarter 2006
RINEHART OIL, INC. - OAKLAND TRUCK STOP
1107 5th Street, Oakland, California

TABLE OF CONTENTS

APPENDICES

Appendix A - *Site Background Information*

Appendix B - *Field Logs*

Appendix C - *CTEL Laboratory Report*

Appendix D - *Trend Graphs*

Quarterly Report - Second Quarter 2006
RINEHART OIL, INC. - OAKLAND TRUCK STOP
1107 5th Street, Oakland, California

1.0. INTRODUCTION

At the request of Mr. Reed Rinehart of Rinehart Oil, Inc., *Advanced GeoEnvironmental, Inc. (AGE)* has prepared this *Quarterly Report - Second Quarter 2006* for the site located at 1107 5th Street, Oakland, California. The scope of work included monitoring the in-situ chemical oxidation (ozone sparge) remediation system and performance of the second quarter 2006 ground water monitoring event. The site and surrounding area are illustrated on Figure 1. On-site structures and well locations are illustrated on Figure 2. Site background information is provided in Appendix A.

The goals of the ground water monitoring program are to assess site ground water for seasonal variation of elevation, gradient, and flow direction, and to assess the impact of petroleum hydrocarbon compounds and fuel oxygenating compounds in shallow ground water beneath the site. This report has been prepared in accordance with the Regional Water Quality Control Board's *Appendix A - Reports, Tri-Regional Board Staff Recommendations for Preliminary Investigation and Evaluation of Underground Tank Sites*.

The following is a brief summary of site assessment and in-situ chemical oxidation (ozone sparge) remediation activities performed at the site between 23 March 2006 (first quarter 2006 ground water monitoring event) and 03 June 2006 (second quarter 2006 ground water monitoring event):

- 27 April 2006 - In-situ chemical oxidation (Ozone) monitoring performed on wells MW-5 through MW-8 and MW-14.
- 22 May 2006 - Ozone monitoring performed on wells MW-5 through MW-8 and MW-14. Replaced the oil eater sock in well MW-7.
- 01 June 2006 - Ozone monitoring performed on wells MW-5 through MW-8 and MW-14. Repaired an injection line on South ozone unit and replaced the oil eater sock in well MW-7.
- 03 June 2006 - Quarterly ground water monitoring event (second quarter 2006) performed on wells MW-1, MW-3N, and MW-4 through MW-14. Ozone monitoring performed on wells MW-6, MW-6, MW-8, and MW-14.

2.0. PROCEDURES

On 03 June 2006, the second quarter 2006 ground water monitoring event was conducted at the site; the scope of work included the measurement of ground water levels and collection of ground water samples from monitoring wells MW-1, MW-3N, and MW-4 through MW-14.

2.1. WELL MONITORING AND EVACUATION

On 03 June 2006, a Solinst water level meter was used to measure the depth to ground water in the monitoring wells relative to the tops of the well casings (well heads). After water levels were gauged, disposable plastic bailers were used to evacuate (purge) the wells of a minimum of three casing water volumes per well. Between 4 and 8.5 gallons of water were purged from monitoring wells MW-3N, MW-4 through MW-10, and MW-12 through MW-14. Monitoring wells MW-1 and MW-11 drew down before three casing-water volumes could be evacuated.

Temperature, pH, and conductivity were measured for stabilization in the wells without any free-phase petroleum at regular intervals using an Oakton water analyzer. No free petroleum product was observed in wells MW-7 and MW-8 this quarter. Field sheets and data are included in Appendix B. Purged water was stored on-site in properly labeled, Department of Transportation (DOT)-approved 55-gallon drums.

2.2. COLLECTION AND ANALYSIS OF GROUND WATER SAMPLES

Ground water samples were collected from the monitoring wells using dedicated, disposable plastic bailers after allowing the wells to achieve a minimum 80% recovery of the pre-purge water volume. The samples were transferred into three laboratory-supplied, 40-milliliter (ml) Environmental Protection Agency (EPA)-approved volatile organic analysis (VOA) vials containing 0.5 ml 18% hydrochloric acid solution as a sample preservative, and into one 1-liter amber bottle without preservative. The sample containers were labeled with the well designation, date, time, and the sampler's initials and transported in a chilled container under chain of custody to Cal Tech Environmental Laboratories (CTEL), a California Department of Health Services (DHS)-certified analytical laboratory, for analysis. The samples were analyzed for:

- Total petroleum hydrocarbons quantified as gasoline and diesel (TPH-g and TPH-d, respectively) in accordance with EPA Method 8015M; and
- Benzene, toluene, ethylbenzene, and total xylenes (BTEX) and fuel additives di-isopropyl ether (DIPE), ethyl tertiary-butyl ether (ETBE), methyl tertiary-butyl ether (MTBE), tertiary-amyl methyl ether (TAME), and tertiary-butyl alcohol (TBA) and lead scavengers 1,2-dibromoethane (EDB), and 1,2-dichloroethane (1,2-DCA) in accordance with EPA Method 8260B.

3.0. FINDINGS

Ground water elevation, flow direction, and gradient were determined from field data collected on 03 June 2006. The hydrocarbon impact to ground water was quantified by laboratory analysis of ground water samples.

3.1. GROUND WATER FLOW DIRECTION AND GRADIENT

On 03 June 2006, depth to ground water was measured between 1.65 feet (MW-10) and 5.62 feet (MW-7) below the well heads. Ground water elevation at the site ranged from 5.99 feet (MW-11) to 9.42 feet (MW-10) above mean sea level (MSL) and averaged approximately 7.42 feet above MSL, indicating a decrease in elevation of 0.11 feet since the last monitoring event in March 2006.

During the second quarter 2006 monitoring event, the potentiometric surface at the site is shown as a northeast-plunging ridge centered over well MW-10; ground water was inferred to be generally flowing down-ridge toward the northwest and southeast under hydraulic gradients between approximately 0.02 foot/foot (ft/ft) and 0.05 ft/ft. Depth to water and ground water elevations are summarized in Table 1. Figure 3 illustrates the contoured ground water elevations as measured on 03 June 2006.

3.2. ANALYTICAL RESULTS OF GROUND WATER SAMPLES

Ground water samples were collected from on-site monitoring wells MW-1, MW-3N, and MW-4 through MW-14.

TPH-g was detected in ground water samples collected from monitoring wells MW-3N, MW-4, MW-5, MW-7, and MW-8 at concentrations ranging from 110 micrograms per liter ($\mu\text{g/l}$: MW-4) to 170,000 $\mu\text{g/l}$ (MW-7). TPH-d was detected in the samples from wells MW-5, MW-7, and MW-8 at concentrations of 900 $\mu\text{g/l}$, 44,000 $\mu\text{g/l}$, and 4,800 $\mu\text{g/l}$, respectively. Figures 4 and 5 illustrate the estimated distributions of dissolved TPH-g and TPH-d at the site.

BTEX constituents were detected in wells MW-3N, MW-4, and MW-7 through MW-10 at maximum concentrations in well MW-7 of 48,000 $\mu\text{g/l}$ benzene, 5,200 $\mu\text{g/l}$ toluene, 5,600 $\mu\text{g/l}$ ethylbenzene, and 23,200 $\mu\text{g/l}$ xylenes.

The fuel additives MTBE, TBA, TAME, and 1,2-DCA were detected in selected analyzed samples. MTBE was detected in samples collected from wells MW-1, MW-3N, and MW-4 through MW-8 at concentrations ranging from 13 $\mu\text{g/l}$ (MW-6) to 9,000 $\mu\text{g/l}$ (MW-7). TBA was detected in the

samples collected from wells MW-7 and MW-8 at concentrations of 4,800 µg/l and 2,100 µg/l, respectively. TAME was detected in wells MW-7 and MW-8 at concentrations of 55 µg/l and 3.0 µg/l, respectively, and 1,2-DCA was detected in well MW-7 at a concentration of 190 µg/l. Figure 6 illustrates the estimated distribution of dissolved MTBE at the site.

A summary of historic ground water analytical results is presented in Table 2. The laboratory analytical report (CTEL Project No. CT214-0606046), quality assurance/quality control (QA/QC) reports, and chain of custody forms are included in Appendix C.

3.3. OZONE SPARGING REMEDIATION

In-situ chemical oxidation (ozone injection) operation began at the site on 24 September 2005. The ozone system currently injects ozone for a 1-hour duration into one ozone injection point at a time. A total of ten ozone injection wells have been on-line. The injection rates of the two ozone system units were measured between approximately 12 cubic feet per minute (cfm) and 15 cfm this quarter. Dissolved oxygen concentrations and oxygen reduction potentials are summarized in Table 3.

4.0. SUMMARY AND CONCLUSIONS

- On 03 June 2006, depth to ground water was measured between 1.65 feet and 5.62 feet below the well heads. Ground water elevation at the site ranged from 5.99 feet to 9.42 feet above MSL and averaged approximately 7.42 feet above MSL, indicating a decrease in elevation of 0.11 feet since the last monitoring event in March 2006.
- During the second quarter 2006 monitoring event, the potentiometric surface at the site is shown as a northeast-plunging ridge centered over well MW-10; ground water was inferred to be generally flowing down-ridge toward the northwest and southeast under hydraulic gradients between approximately 0.02 ft/ft and 0.05 ft/ft.
- TPH-g was detected in ground water samples collected from monitoring wells MW-3N, MW-4, MW-5, MW-7, and MW-8 at concentrations ranging from 110 µg/l to 170,000 µg/l. TPH-d was detected in the samples from wells MW-5, MW-7, and MW-8 at concentrations of 900 µg/l, 44,000 µg/l, and 4,800 µg/l, respectively.
- BTEX constituents were detected in wells MW-3N, MW-4, and MW-7 through MW-10 at maximum concentrations in well MW-7 of 48,000 µg/l benzene, 5,200 µg/l toluene, 5,600 µg/l ethylbenzene, and 23,200 µg/l xylenes.
- MTBE was detected in samples collected from wells MW-1, MW-3N, and MW-4 through MW-8 at concentrations ranging from 13 µg/l to 9,000 µg/l. TBA was detected in the

samples collected from wells MW-7 and MW-8 at concentrations of 4,800 µg/l and 2,100 µg/l, respectively. TAME was detected in wells MW-7 and MW-8 at concentrations of 55 µg/l and 3.0 µg/l, respectively, and 1,2-DCA was detected in well MW-7 at a concentration of 190 µg/l.

- Concentrations of petroleum hydrocarbon contaminants generally did not increase or decrease significantly in the ground water monitoring wells during the second quarter 2006. Graphs illustrating trends in contaminant concentrations and ground water elevations are included in Appendix D.
- Ozone injection operation began at the site on 24 September 2005. The ozone system currently injects ozone for a 1-hour duration into one ozone injection point at a time. A total of ten ozone injection wells have been on-line. The injection rates of the two ozone system units were measured between approximately 12 cfm and 15 cfm this quarter.

5.0. RECOMMENDATIONS

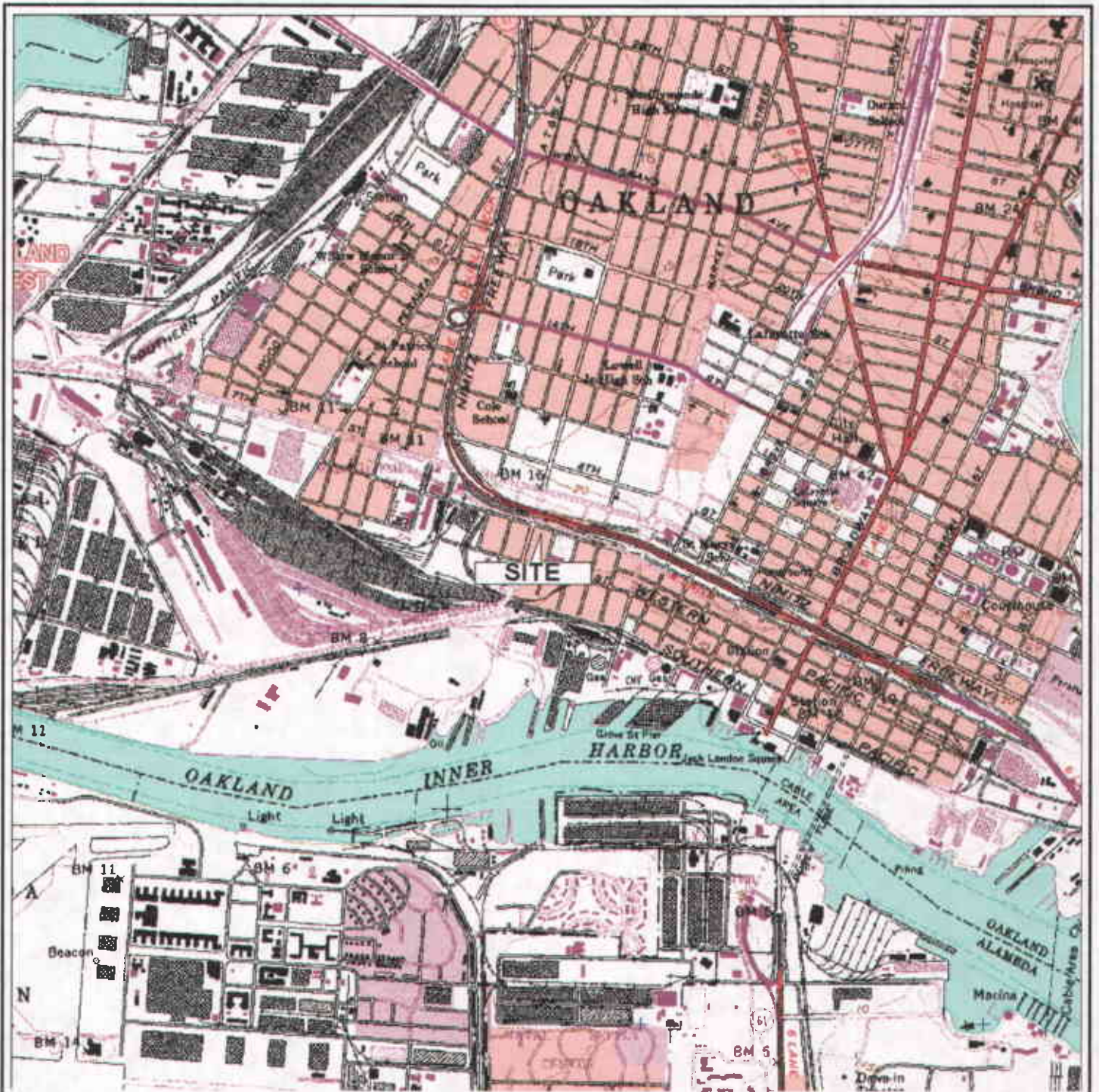
Based upon data reviewed and collected at the site, AGE recommends:

- Continued quarterly ground water monitoring; the third quarter 2006 ground water monitoring event is scheduled for September 2006.
- Five on-site soil probe borings were advanced at the site on 05, 06, and 07 July 2006; two additional borings are scheduled to be advanced at the site in mid-July 2006.
- AGE is acquiring all necessary permits for the installation of two additional ground water monitoring wells; field work as detailed in the AGE-prepared *Additional Site Assessment Work Plan*, dated 29 September 2005, will begin as soon as all permits are obtained.
- Continuation of in-situ chemical oxidation (ozone injection) remediation.


6.0. LIMITATIONS

Our professional services were performed using that degree of care and skill ordinarily exercised by environmental consultants practicing in this or similar localities. The findings were based upon field measurements and analytical results provided by an independent laboratory. Evaluations of the hydrogeologic conditions at the site for the purpose of this investigation are made from a limited number of available data points (i.e. ground water samples) and subsurface conditions may vary away from these data points. No other warranty, expressed or implied, is made as to the professional interpretations, opinions and recommendations contained in this report.

FIGURES



OAKLAND WEST QUADRANGLE, CALIFORNIA
 7.5 MINUTE SERIES (U.S. GEOLOGICAL SURVEY)

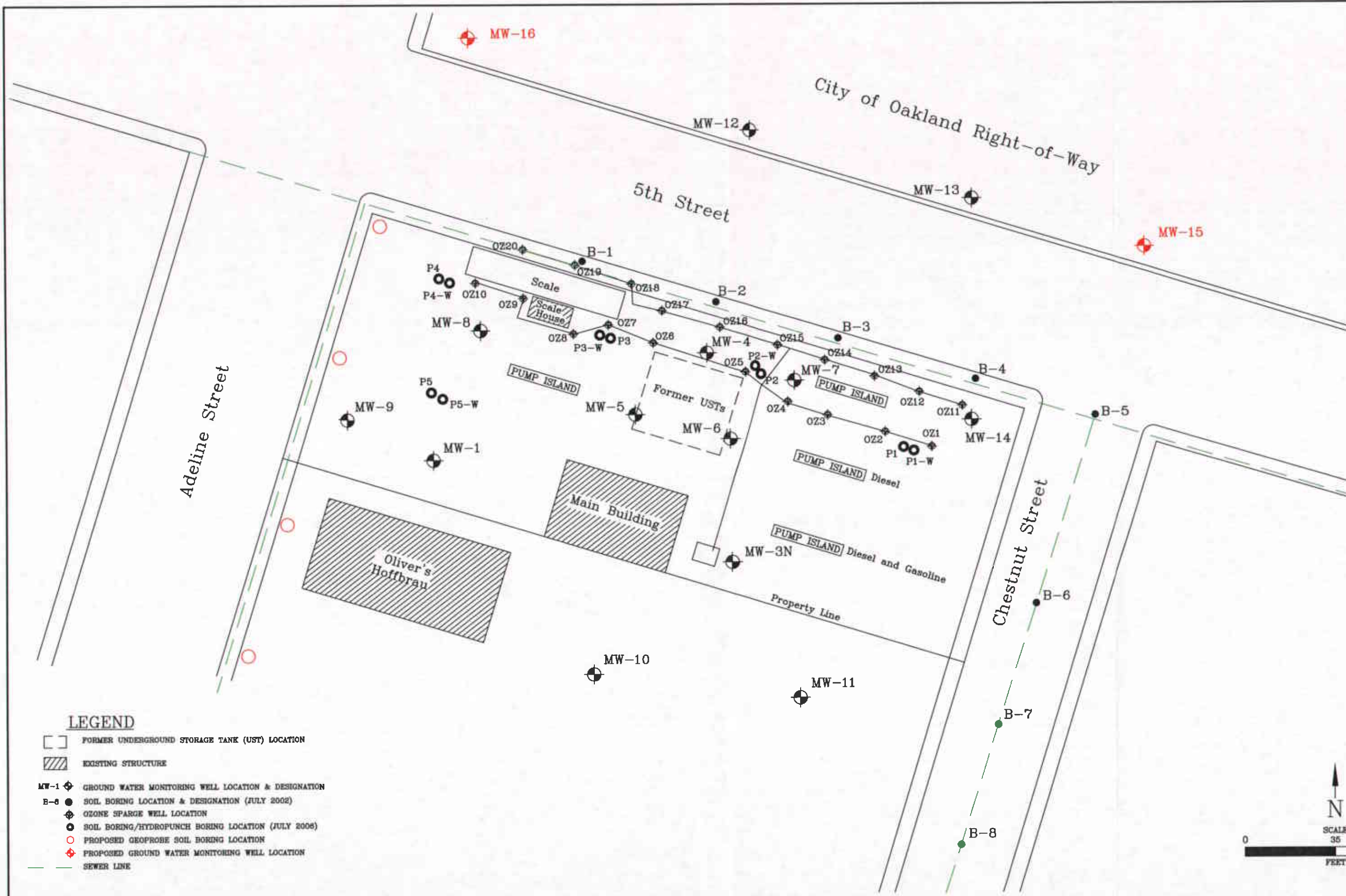


LOCATION MAP
 RINEHART - OAKLAND TRUCK STOP
 1107 5TH STREET
 OAKLAND, CALIFORNIA



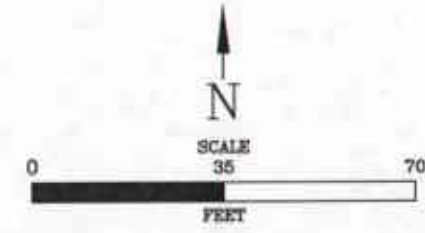
Advanced
GeoEnvironmental, Inc.
of Northern California

PROJECT NO. AGE-NC-03-1101	FILE: LOCATION	FIGURE:
DATE: 27 SEPTEMBER 2004	DRAWN BY: MAC	1



LEGEND

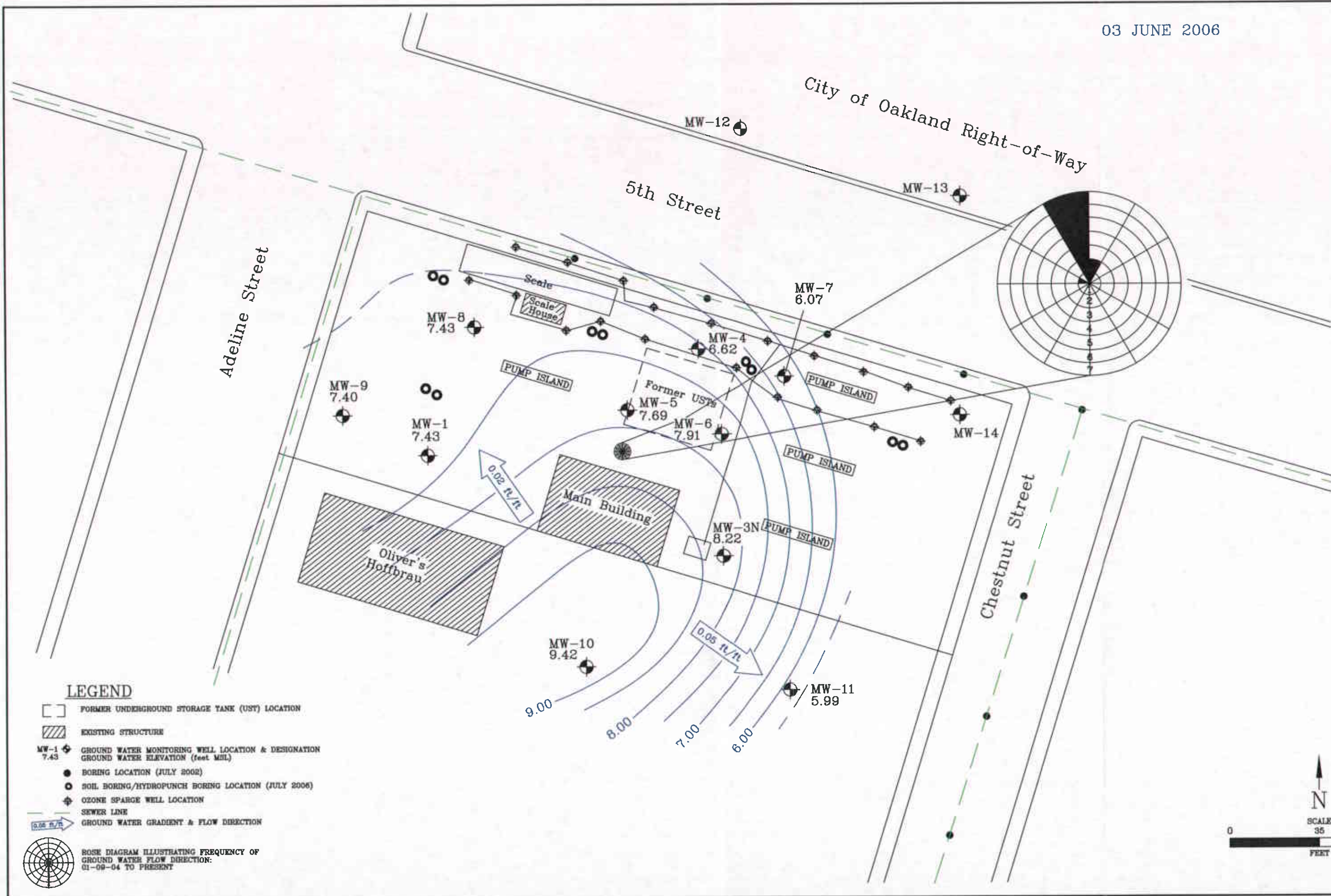
- FORMER UNDERGROUND STORAGE TANK (UST) LOCATION
- ▨ EXISTING STRUCTURE
- MW-1 ◈ GROUND WATER MONITORING WELL LOCATION & DESIGNATION
- B-1 ● SOIL BORING LOCATION & DESIGNATION (JULY 2002)
- OZONE SPARGE WELL LOCATION
- ◉ SOIL BORING/HYDROFUNCH BORING LOCATION (JULY 2006)
- PROPOSED GEOPROBE SOIL BORING LOCATION
- ◈ PROPOSED GROUND WATER MONITORING WELL LOCATION
- - - SEWER LINE



SITE PLAN
RINEHART - OAKLAND TRUCK STOP
1107 5TH STREET
OAKLAND, CALIFORNIA


03 JUNE 2006

GROUND WATER ELEVATION
RINEHART - OAKLAND TRUCK STOP
1107 5TH STREET
OAKLAND, CALIFORNIA



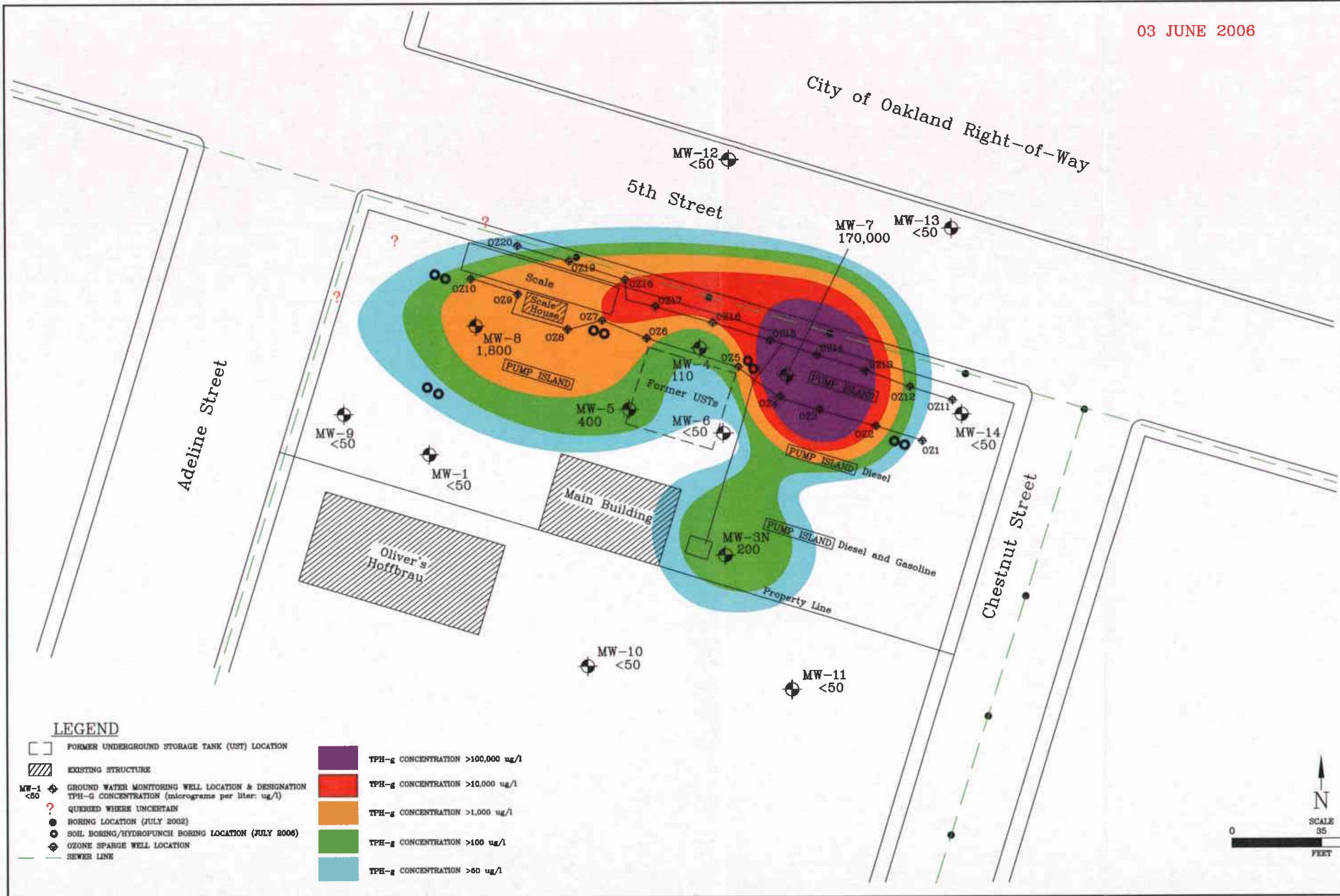
LEGEND

- FORMER UNDERGROUND STORAGE TANK (UST) LOCATION
- EXISTING STRUCTURE
- GROUND WATER MONITORING WELL LOCATION & DESIGNATION
MW-1 7.43
GROUND WATER ELEVATION (feet MSL)
- BORING LOCATION (JULY 2002)
- SOIL BORING/HYDROPUNCH BORING LOCATION (JULY 2006)
- OZONE SPARGE WELL LOCATION
- SEWER LINE
- GROUND WATER GRADIENT & FLOW DIRECTION
- ROSE DIAGRAM ILLUSTRATING FREQUENCY OF GROUND WATER FLOW DIRECTION: 01-09-04 TO PRESENT



03 JUNE 2006

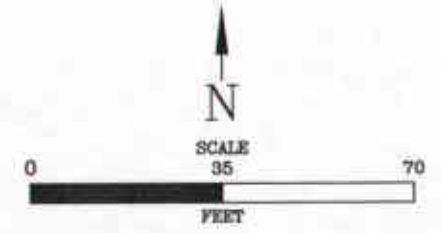
DISSOLVED TPH-G
RINEHART - OAKLAND TRUCK STOP
1107 5TH STREET
OAKLAND, CALIFORNIA



LEGEND

- FORMER UNDERGROUND STORAGE TANK (UST) LOCATION
- EXISTING STRUCTURE
- GROUND WATER MONITORING WELL LOCATION & DESIGNATION
TPH-G CONCENTRATION (micrograms per liter: ug/l)
- QUERIED WHERE UNCERTAIN
- BORING LOCATION (JULY 2002)
- SOIL BORING/HYDROPUNCH BORING LOCATION (JULY 2006)
- OZONE SPARGE WELL LOCATION
- SEWER LINE

- TPH-g CONCENTRATION >100,000 ug/l
- TPH-g CONCENTRATION >10,000 ug/l
- TPH-g CONCENTRATION >1,000 ug/l
- TPH-g CONCENTRATION >100 ug/l
- TPH-g CONCENTRATION >50 ug/l



03 JUNE 2006

City of Oakland Right-of-Way

5th Street

Adeline Street

Chestnut Street

Oliver's Hoffbrau

Main Building

MW-3N <50

MW-10 <50

MW-11 <50

MW-12 <50

MW-13 <50

MW-7 44,000

MW-4 <50

MW-5 900

MW-6 <50

MW-14 <50

MW-9 <50

MW-1 <50

MW-8 4,800

Scale

Scale House

PUMP ISLAND

Former USTs

PUMP ISLAND Diesel

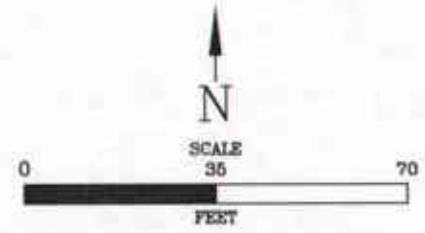
PUMP ISLAND Diesel and Gasoline

Property Line

LEGEND

- FORMER UNDERGROUND STORAGE TANK (UST) LOCATION
- EXISTING STRUCTURE
- GROUND WATER MONITORING WELL LOCATION & DESIGNATION
TPH-D CONCENTRATION (micrograms per liter: ug/l)
- QUERIED WHERE UNCERTAIN
- SOIL BORING/HYDROPUNCH BORING LOCATION (JULY 2006)
- BORING LOCATION (JULY 2002)
- OZONE SPARGE WELL LOCATION
- SEWER LINE

- TPH-d CONCENTRATION >10,000 ug/l
- TPH-d CONCENTRATION >1,000 ug/l
- TPH-d CONCENTRATION >100 ug/l
- TPH-d CONCENTRATION >50 ug/l



DISSOLVED TPH-D
RINEHART - OAKLAND TRUCK STOP
1107 5TH STREET
OAKLAND, CALIFORNIA

Advanced
GeoEnvironmental, Inc.
of Northern California

PROJECT NO. AGE-NC-09-1101
DATE: 10 JULY 2006
FILE: G050000000
DRAWN BY: MAC
FIGURE: 5

03 JUNE 2006

City of Oakland Right-of-Way

5th Street

Adeline Street

Chestnut Street

Oliver's Hoffbrau

Main Building

MW-12
<1.0

MW-13
<1.0

MW-7
9,000

MW-8
390

MW-5
280

MW-9
<1.0

MW-18

MW-10
<1.0

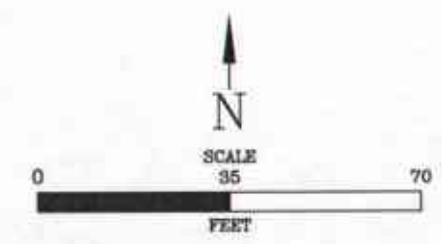
MW-11
<1.0

MW-3N
150

MW-14
<1.0

- LEGEND**
- FORMER UNDERGROUND STORAGE TANK (UST) LOCATION
 - EXISTING STRUCTURE
 - GROUND WATER MONITORING WELL LOCATION & DESIGNATION
 - MTHB CONCENTRATION (micrograms per liter: ug/l)
 - QUERIED WHERE UNCERTAIN
 - BORING LOCATION (JULY 2002)
 - SOIL BORING/HYDROPUNCH BORING LOCATION (JULY 2006)
 - OZONE SPARGE WELL LOCATION
 - SEWER LINE

- MTHB CONCENTRATION >1,000 ug/l
- MTHB CONCENTRATION >100 ug/l
- MTHB CONCENTRATION >1.0 ug/l



DISSOLVED MTBE
RINEHART - OAKLAND TRUCK STOP
1107 5TH STREET
OAKLAND, CALIFORNIA

TABLES

TABLE 1
GROUND WATER ELEVATION DATA
RINEHART OIL, INC. - OAKLAND TRUCK STOP
1107 5th Street, Oakland, California
(feet)

Well I.D. Casing Elevation (Screen Interval)	Date	Depth to Ground Water	Ground Water Elevation
MW-1 10.34' (10'-20' bsg)	10/21/96	5.08	5.26
	11/04/96	3.02	7.32
	03/04/97	2.28	8.06
	06/12/97	4.80	5.54
	07/14/97	2.66	7.68
	09/09/97	2.45	7.89
	09/19/97	2.60	7.74
	02/13/98	2.76	7.58
	07/07/98	2.15	8.19
	10/01/98	3.63	6.71
	12/30/98	4.40	5.94
	03/21/00	2.62	7.72
	08/30/00	3.21	7.13
	11/06/00	3.10	7.24
	02/22/01	3.50	6.84
	05/07/01	2.94	7.40
	08/22/01	3.70	6.64
	11/04/01	3.89	6.45
	02/15/02	2.95	7.39
	05/20/02	3.29	7.05
	08/01/02	3.51	6.83
	11/11/02	4.00	6.34
	02/12/03	3.40	6.94
	05/12/03	3.65	6.69
	08/12/03	3.04	7.30
	01/09/04	4.64	5.70
	04/14/04	6.45	3.89
	07/21/04	3.55	6.79
	10/20/04	4.00	6.34
	03/19/05	2.54	7.80
06/25/05	2.76	7.58	
09/17/05	3.88	6.46	
12/26/05	3.83	6.51	
03/23/06	4.09	6.25	
06/03/06	2.91	7.43	

TABLE 1
GROUND WATER ELEVATION DATA
RINEHART OIL, INC. - OAKLAND TRUCK STOP
1107 5th Street, Oakland, California
(feet)

Well I.D. Casing Elevation (Screen Interval)	Date	Depth to Ground Water	Ground Water Elevation
MW-3N 11.67' (5'-12' bsg)	05/20/02	3.91	7.76
	08/01/02	4.22	7.45
	11/11/02	4.42	7.25
	02/12/03	3.71	7.96
	05/12/03	3.49	8.18
	08/12/03	4.18	7.49
	01/09/04	3.78	7.89
	04/14/04	4.01	7.66
	07/21/04	4.90	6.77
	10/20/04	5.28	6.39
	03/19/05	3.10	8.57
	06/25/05	3.83	7.84
	09/17/05	4.94	6.73
	12/26/05	3.64	8.03
03/23/06	2.86	8.81	
06/03/06	3.45	8.22	
MW-4 10.46' (5'-20' bsg)	08/30/00	3.74	6.72
	11/06/00	3.85	6.61
	02/22/01	4.66	5.80
	05/07/01	2.66	7.80
	08/22/01	4.13	6.33
	11/04/01	4.53	5.93
	02/15/02	3.62	6.84
	05/20/02	3.65	6.81
	08/01/02	4.25	6.21
	11/11/02	4.85	5.61
	02/12/03	4.24	6.22
	05/12/03	4.20	6.26
	08/12/03	4.47	5.99
	01/09/04	3.92	6.54
	04/14/04	4.04	6.42
	07/21/04	4.55	5.91
	10/20/04	4.89	5.57
03/19/05	3.51	6.95	
06/25/05	4.58	5.88	
09/17/05	4.54	5.92	
12/26/05	4.66	5.80	
03/23/06	3.80	6.66	
06/03/06	3.84	6.62	

TABLE 1
GROUND WATER ELEVATION DATA
RINEHART OIL, INC. - OAKLAND TRUCK STOP
1107 5th Street, Oakland, California
(feet)

Well I.D. <i>Casing Elevation</i> <i>(Screen Interval)</i>	Date	Depth to Ground Water	Ground Water Elevation
MW-5 10.24' (5'-20' bsg)	08/30/00	3.01	7.23
	11/06/00	3.35	6.89
	02/22/01	3.00	7.24
	05/07/01	2.73	7.51
	08/22/01	3.88	6.36
	11/04/01	3.95	6.29
	02/15/02	2.84	7.40
	05/20/02	2.86	7.38
	08/01/02	3.21	7.03
	11/11/02	4.04	6.20
	02/12/03	3.12	7.12
	05/12/03	3.18	7.06
	08/12/03	3.75	6.49
	01/09/04	3.18	7.06
	04/14/04	3.15	7.09
	07/21/04	4.00	6.24
	10/20/04	4.49	5.75
	03/19/05	2.39	7.85
	06/25/05	2.77	7.47
	09/17/05	3.91	6.33
12/26/05	3.46	6.78	
03/23/06	2.44	7.80	
06/03/06	2.55	7.69	

TABLE 1
GROUND WATER ELEVATION DATA
RINEHART OIL, INC. - OAKLAND TRUCK STOP
1107 5th Street, Oakland, California
(feet)

Well I.D. <i>Casing Elevation</i> (Screen Interval)	Date	Depth to Ground Water	Ground Water Elevation
MW-6 10.62' (5'-20' bsg)	08/30/00	3.40	7.22
	11/06/00	3.72	6.90
	02/22/01	3.34	7.28
	05/07/01	3.08	7.54
	08/22/01	3.77	6.85
	11/04/01	4.33	6.29
	02/15/02	3.22	7.40
	05/20/02	3.24	7.38
	08/01/02	3.60	7.02
	11/11/02	4.41	6.21
	02/12/03	3.52	7.10
	05/12/03	3.34	7.28
	08/12/03	3.91	6.71
	01/09/04	3.35	7.27
	04/14/04	3.40	7.22
	07/21/04	4.21	6.41
	10/20/04	4.63	5.99
	03/19/05	2.54	8.08
	06/25/05	2.92	7.70
	09/17/05	4.06	6.56
12/26/05	3.63	6.99	
03/23/06	2.60	8.02	
06/03/06	2.71	7.91	

TABLE 1
GROUND WATER ELEVATION DATA
RINEHART OIL, INC. - OAKLAND TRUCK STOP
1107 5th Street, Oakland, California
(feet)

Well I.D. <i>Casing Elevation</i> (Screen Interval)	Date	Depth to Ground Water	Ground Water Elevation
MW-7 11.69' (5'-20' bsg)	08/30/00	6.72	4.97
	11/06/00	6.85	4.84
	02/22/01	6.00	5.69
	05/07/01	6.35	5.34
	08/22/01	6.86	4.83
	11/04/01	6.66	5.03
	02/15/02	6.45	5.24
	05/20/02	6.59	5.10
	08/01/02	6.72	4.97
	11/11/02	6.61	5.08
	02/12/03	5.64	6.05
	05/12/03	5.68	6.01
	08/12/03	6.24	5.45
	01/09/04	5.65	6.04
	04/14/04	6.40	5.29
	07/21/04	6.31	5.38
	10/20/04	6.42	5.27
	03/19/05	5.48	6.21
	06/25/05	6.00	5.69
	09/17/05	6.55	5.14
12/26/05	5.57	6.12	
03/23/06	5.47	6.22	
06/03/06	5.62	6.07	

TABLE 1
GROUND WATER ELEVATION DATA
RINEHART OIL, INC. - OAKLAND TRUCK STOP
1107 5th Street, Oakland, California
(feet)

Well I.D. <i>Casing Elevation</i> (Screen Interval)	Date	Depth to Ground Water	Ground Water Elevation
MW-8 10.06' (5'-20' bsg)	08/30/00	3.06	7.00
	11/06/00	2.98	7.08
	02/22/01	2.46	7.60
	05/07/01	2.76	7.30
	08/22/01	3.56	6.50
	11/04/01	3.76	6.30
	02/15/02	2.72	7.34
	05/20/02	2.82	7.24
	08/01/02	3.06	7.00
	11/11/02	3.54	6.52
	02/12/03	3.07	6.99
	05/12/03	2.69	7.37
	08/12/03	3.10	6.96
	01/09/04	2.85	7.21
	04/14/04	3.45	6.61
	07/21/04	4.56	5.50
	10/20/04	4.72	5.34
	03/19/05	3.31	6.75
	06/25/05	3.05	7.01
	09/17/05	4.22	5.84
12/26/05	3.24	6.82	
03/23/06	2.67	7.39	
06/03/06	2.63	7.43	

TABLE 1
GROUND WATER ELEVATION DATA
RINEHART OIL, INC. - OAKLAND TRUCK STOP
1107 5th Street, Oakland, California
(feet)

Well I.D. Casing Elevation (Screen Interval)	Date	Depth to Ground Water	Ground Water Elevation
MW-9 10.03' (5'-20' bsg)	08/30/00	2.81	7.22
	11/06/00	2.68	7.35
	02/22/01	2.20	7.83
	05/07/01	2.75	7.28
	08/22/01	3.80	6.23
	11/04/01	3.61	6.42
	02/15/02	2.92	7.11
	05/20/02	2.38	7.65
	08/01/02	2.72	7.31
	11/11/02	2.87	7.16
	02/12/03	2.43	7.60
	05/12/03	2.41	7.62
	08/12/03	2.61	7.42
	01/09/04	2.87	7.16
	04/14/04	3.65	6.38
	07/21/04	3.70	6.33
	10/20/04	4.20	5.83
	03/19/05	3.75	6.28
	06/25/05	3.85	6.18
	09/17/05	3.38	6.65
12/26/05	2.01	8.02	
03/23/06	2.50	7.53	
06/03/06	2.63	7.40	
MW-10 11.07' (5'-12' bsg)	05/20/02	4.54	6.53
	06/18/02	4.25	6.82
	08/01/02	1.80	9.27
	11/11/02	1.50	9.57
	02/12/03	1.07	10.00
	05/12/03	1.01	10.06
	08/12/03	1.44	9.63
	01/09/04	0.90	10.17
	04/14/04	2.05	9.02
	07/21/04	2.78	8.29
	10/20/04	1.05	10.02
	03/19/05	0.75	10.32
	06/25/05	1.91	9.16
	09/17/05	2.90	8.17
	12/26/05	0.32	10.75
03/23/06	0.76	10.31	
06/03/06	1.65	9.42	

TABLE 1
GROUND WATER ELEVATION DATA
RINEHART OIL, INC. - OAKLAND TRUCK STOP
1107 5th Street, Oakland, California
(feet)

Well I.D. Casing Elevation (Screen Interval)	Date	Depth to Ground Water	Ground Water Elevation
MW-11 9.64' (5'-12' bsg)	05/20/02	0.84	8.80
	06/18/02	1.71	7.93
	08/01/02	4.88	4.76
	11/11/02	5.18	4.46
	02/12/03	3.85	5.79
	05/12/03	4.00	5.64
	08/12/03	4.31	5.33
	01/09/04	3.74	5.90
	04/14/04	5.73	3.91
	07/21/04	5.80	3.84
	10/20/04	-	-
	03/19/05	4.81	4.83
	06/25/05	4.56	5.08
	09/17/05	5.30	4.34
12/26/05	5.11	4.53	
03/23/06	3.35	6.29	
06/03/06	3.65	5.99	
MW-12 - (5'-20' bsg)	10/20/04	5.41	-
	03/19/05	5.74	-
	06/25/05	5.23	-
	09/17/05	5.74	-
	12/26/05	4.37	-
	03/23/06	4.36	-
06/03/06	5.12	-	
MW-13 - (5'-20' bsg)	10/20/04	5.67	-
	03/19/05	4.82	-
	06/25/05	5.78	-
	09/17/05	6.21	-
	12/26/05	4.25	-
	03/23/06	4.57	-
06/03/06	5.60	-	
MW-14 - (5'-20' bsg)	10/20/04	6.36	-
	03/19/05	5.20	-
	06/25/05	5.56	-
	09/17/05	6.09	-
	12/26/05	5.50	-
	03/23/06	5.06	-
06/03/06	5.39	-	

TABLE 1
GROUND WATER ELEVATION DATA
RINEHART OIL, INC. - OAKLAND TRUCK STOP
1107 5th Street, Oakland, California
(feet)

Notes:

bsg: below surface grade
-: information not available

TABLE 2
ANALYTICAL RESULTS OF GROUND WATER SAMPLES
RINEHART OIL, INC. - OAKLAND TRUCK STOP
1107 5th Street, Oakland, California
(µg/l)

Sample I.D.	Date	8015M		8021	8260B													
		TPH-g	TPH-d	MTBE	MTBE	DIPE	ETBE	TAME	TBA	EDB	1,2-DCA	Benzene	Toluene	Ethyl-benzene	Total Xylenes	Methanol	Ethanol	THMs
MW-1	11/04/96	ND	220	NA	NA	NA	NA	NA	NA	NA	NA	ND	ND	ND	ND	NA	NA	NA
	03/05/97	ND	230	NA	NA	NA	NA	NA	NA	NA	NA	ND	ND	ND	ND	NA	NA	NA
	06/12/97	ND	290	NA	NA	NA	NA	NA	NA	NA	NA	ND	ND	ND	ND	NA	NA	NA
	09/09/97	ND	180	NA	NA	NA	NA	NA	NA	NA	NA	ND	ND	ND	ND	NA	NA	NA
	02/13/98	ND	590	NA	NA	NA	NA	NA	NA	NA	NA	ND	ND	ND	ND	NA	NA	NA
	07/07/98	ND	1,400	NA	2.7	NA	NA	NA	NA	NA	NA	ND	ND	ND	ND	NA	NA	NA
	10/01/98	ND	1,100	NA	1.8	NA	NA	NA	NA	NA	NA	ND	ND	ND	ND	NA	NA	NA
	12/30/98	ND	1,700	NA	2.3	NA	NA	NA	NA	NA	NA	ND	ND	ND	ND	NA	NA	NA
	03/21/00	220	3,100	NA	4,800	NA	NA	NA	NA	NA	NA	11	ND	ND	ND	NA	NA	NA
	08/30/00	140	1,600	2,900	NA	NA	NA	NA	NA	NA	NA	5.3	<0.5	<0.5	<0.5	NA	NA	NA
	11/06/00	51	1,500	1,700	2,100	<50	<50	<50	<250	<50	<50	1.0	<0.5	<0.5	<0.5	NA	NA	NA
	02/22/01	140	3,000	1,00	1,100	<20	<20	<20	<100	<20	<20	<0.5	<0.5	<0.5	<0.5	<4,000	<1,000	NA
	05/07/01	<50	3,800	780	1,100	<20	<20	<20	<100	<20	<20	<0.5	<0.5	<0.5	<0.5	<10,000	<1,000	NA
	08/22/01	<110	1,800	1,900	1,600	<25	<25	<25	<130	<25	<25	<0.5	<0.5	<0.5	<0.5	NA	NA	NA
	11/04/01	<50	1,300	1,600	1,500	<50	<50	<50	<250	<50	<50	<0.5	<0.5	<0.5	<0.5	NA	NA	NA
	02/15/02	<50	2,000	610	770	<20	<20	<20	<100	<20	<20	<0.5	<0.5	<0.5	<0.5	<10,000	<1,000	NA
	05/20/02	<50	160	570	730	<10	<10	<10	<100	<10	<10	<0.5	<0.5	<0.5	<0.5	<10,000	<1,000	NA
	08/01/02	<50	600	480	610	<10	<10	<10	<100	<10	<10	<0.5	<0.5	<0.5	<0.5	<10,000	<1,000	NA
	11/11/02	<50	2,200	510	600	<10	<10	<10	<100	<10	<10	<0.5	<0.5	<0.5	<0.5	<10,000	<1,000	NA
	02/12/03	<50	1,200	540	640	<10	<10	<10	<100	<10	<10	<0.5	<0.5	<0.5	<0.5	<10,000	<1,000	NA
	05/12/03	<50	520	610	580	<10	<10	<10	<100	<10	<10	<0.5	<0.5	<0.5	<0.5	<10,000	<1,000	NA
	08/11/03	<50	180	740	660	<12	<12	<12	<120	<12	<12	<0.5	<0.5	<0.5	<0.5	<12,000	<1,200	NA
	01/09/04	610	<50	NA	590	<1.0	<1.0	<1.0	<10	<1.0	<1.0	<0.5	<0.5	<0.5	4.2	<1,000	<50	NA
	04/14/04	730	<50	NA	730	<1.0	<1.0	<1.0	<10	<1.0	<1.0	<0.5	<0.5	<0.5	<0.6	<1,000	<50	NA
	07/21/04	900	<50	NA	620	<1.0	<1.0	<1.0	<10	<1.0	<1.0	<0.5	<0.5	<0.5	<0.6	NA	NA	NA
	10/20/04	<50	<50	NA	60	<1.0	<1.0	<1.0	<10	<1.0	<1.0	<0.5	<0.5	<0.5	<0.6	NA	NA	NA
	03/19/05	100	<50	NA	100	<1.0	<1.0	<1.0	<10	<1.0	<1.0	<0.5	<0.5	<0.5	<0.6	NA	NA	NA
	06/25/05	100	<50	NA	100	<1.0	<1.0	<1.0	<10	<1.0	<1.0	<0.5	<0.5	<0.5	<0.6	NA	NA	NA
	09/17/05	100	<50	NA	83	<1.0	<1.0	<1.0	<10	<1.0	<1.0	<0.5	<0.5	<0.5	<0.6	NA	NA	NA
	12/26/05	100	<50	NA	86	<1.0	<1.0	<1.0	<10	<1.0	<1.0	<0.5	<0.5	<0.5	<0.6	NA	NA	NA
03/23/06	<50	<50	NA	13	<1.0	<1.0	<1.0	<10	<0.5	<0.5	<0.5	<0.5	<0.5	<0.6	NA	NA	NA	
06/03/06	<50	<50	NA	16	<1.0	<1.0	<1.0	<10	<0.5	<0.5	<0.5	<0.5	<0.5	<0.6	NA	NA	NA	

TABLE 2
ANALYTICAL RESULTS OF GROUND WATER SAMPLES
RINEHART OIL, INC. - OAKLAND TRUCK STOP
1107 5th Street, Oakland, California
(µg/l)

Sample I.D.	Date	8015M		8021	8260B														
		TPH-g	TPH-d	MTBE	MTBE	DIPE	ETBE	TAME	TBA	EDB	1,2-DCA	Benzene	Toluene	Ethyl-benzene	Total Xylenes	Methanol	Ethanol	THMs	
MW-3N	05/20/02	<50	1,800	1,100	1,500	<25	<25	<25	<250	<25	<25	<25	<0.5	<0.5	<0.5	<0.5	<25,000	<2,500	NA
	08/01/02	<50	2,900	350	540	<10	<10	14	<100	<10	<10	<10	<0.5	<0.5	<0.5	<0.5	<10,000	<1,00	NA
	11/11/02	<50	1,100	280	270	<5.0	<5.0	7.1	<50	<5.0	<5.0	<5.0	<0.5	<0.5	<0.5	<0.5	<5,000	<500	NA
	02/12/03	<50	1,300	380	410	<5.0	<5.0	<5.0	<50	<5.0	<5.0	<5.0	<0.5	<0.5	<0.5	<0.5	<5,000	<500	NA
	05/12/03	<50	1,500	330	360	<6.2	<6.2	<6.2	<62	<6.2	<6.2	<6.2	<0.5	<0.5	<0.5	<0.5	<6,200	<620	NA
	08/11/03	<50	720	250	280	<5.0	<5.0	<5.0	<50	<5.0	<5.0	<5.0	<0.5	<0.5	<0.5	<0.5	<5,000	<500	NA
	01/09/04	230	<50	NA	230	<1.0	<1.0	2.5	<10	<0.5	<0.5	<0.5	<0.5	<0.5	<0.6	<1,000	<50	NA	
	04/14/04	230	<50	NA	220	<1.0	<1.0	<1.0	<10	<0.5	<0.5	<0.5	<0.5	<0.5	<0.6	<1,000	<50	NA	
	07/21/04	400	<50	NA	370	<1.0	<1.0	4.4	<10	<0.5	<0.5	<0.5	<0.5	<0.5	<0.6	NA	NA	NA	
	10/20/04	190	<50	NA	180	<1.0	<1.0	<1.0	<10	<0.5	<0.5	<0.5	<0.5	<0.5	<0.6	NA	NA	NA	
	03/19/05	300	<50	NA	300	<1.0	<1.0	2.4	<10	<0.5	<0.5	<0.5	<0.5	<0.5	<0.6	NA	NA	NA	
	06/25/05	1,200	<50	NA	1,100	<1.0	<1.0	<1.0	<10	<0.5	<0.5	<0.5	<0.5	<0.5	<0.6	NA	NA	NA	
	09/17/05	1,900	<50	NA	1,100	<1.0	<1.0	<1.0	<10	<0.5	<0.5	<0.5	<0.5	<0.5	<0.6	NA	NA	NA	
	12/26/05	1,500	<50	NA	930	<1.0	<1.0	<1.0	<10	<0.5	<0.5	<0.5	<0.5	<0.5	<0.6	NA	NA	NA	
03/23/06	550	<50	NA	110	<1.0	<1.0	<1.0	<10	<0.5	<0.5	<0.5	<0.5	<0.5	<0.6	NA	NA	NA		
06/03/06	200	<50	NA	150	<1.0	<1.0	<1.0	<10	<0.5	<0.5	<0.5	<0.5	<0.5	<0.6	NA	NA	NA		
MW-4	08/30/00	1,300	390	210,000	NA	NA	NA	NA	NA	NA	NA	64	63	9.7	110	NA	NA	NA	
	11/06/00	<3,300	170	130,000	120,000	<2,500	<2,500	<2,500	<13,000	<2,500	<2,500	80	<4.0	<5.0	<3.0	NA	NA	NA	
	11/06/00†	<3,300	NA	130,000	120,000	<2,500	<2,500	<2,500	<13,000	<2,500	<2,500	86	<4.0	<7.0	<6.0	NA	NA	NA	
	02/22/01	<3,300	120	120,000	150,000	<2,500	<2,500	<2,500	<13,000	<2,500	<2,500	30	<3.0	<3.0	<3.0	<500,000	<130,000	NA	
	05/07/01	<4,200	240	150,000	200,000	<5,000	<5,000	<5,000	<25,000	<5,000	<5,000	<20	<10.0	<5.0	<5.0	<2,500,000	<250,000	NA	
	08/22/01	<5,400	300	160,000	190,000	<5,000	<5,000	<5,000	<25,000	<5,000	<5,000	<5.0	<5.0	<5.0	<5.0	NA	NA	NA	
	11/04/01	<5,000	210	130,000	170,000	<2,500	<2,500	<2,500	<13,000	<2,500	<2,500	<5.0	<5.0	<5.0	<5.0	NA	NA	NA	
	02/15/02	<5,000	340	160,000	160,000	<2,500	<2,500	<2,500	<12,500	<2,500	<2,500	<5.0	<5.0	<5.0	<10	<1,250,000	<125,000	NA	
	05/20/02	<2,500	200	98,000	130,000	<1,700	<1,700	<1,700	<17,000	<1,700	<1,700	<25	<25	<25	<25	<2,500,000	<170,000	NA	
	08/01/02	<2,500	200	89,000	100,000	<1,700	<1,700	<1,700	<17,000	<1,700	<1,700	<25	<25	<25	<25	<1,700,000	<170,000	NA	
	11/11/02	<3,000	200	99,000	84,000	<1,700	<1,700	<1,700	<17,000	<1,700	<1,700	<25	<25	<25	<25	<1,700,000	<170,000	NA	
	02/12/03	<2,500	88	78,000	70,000	<1,700	<1,700	<1,700	<17,000	<1,700	<1,700	<25	<25	<25	<25	<1,700,000	<170,000	NA	
	05/12/03	<2,500	88	88,000	86,000	<1,700	<1,700	<1,700	<17,000	<1,700	<1,700	<25	<25	<25	<25	<1,700,000	<170,000	NA	
	08/11/03	<2,500	66	77,000	74,000	<1,700	<1,700	<1,700	<17,000	<1,700	<1,700	<25	<25	<25	<25	<1,700,000	<170,000	NA	
	01/09/04	50,000	<50	NA	50,000	<1.0	<1.0	85	<10	<0.5	<0.5	120	<0.5	<0.5	<0.6	<1,000	<50	NA	
	04/14/04	27,000	<50	NA	27,000	<1.0	<1.0	<1.0	<10	<0.5	<0.5	<0.5	<0.5	<0.5	<0.6	<1,000	<50	NA	
	07/21/04	27,000	<50	NA	5,300	<1.0	<1.0	3.6	150,000	<0.5	<0.5	<0.5	<0.5	<0.5	<0.6	NA	NA	NA	
	10/20/04	22,000	<50	NA	840	<1.0	<1.0	<1.0	110,000	<0.5	<0.5	<0.5	<0.5	<0.5	<0.6	NA	NA	NA	
	03/19/05	3,500	<0.05	NA	900	<1.0	<1.0	4.6	2,900	<0.5	<0.5	<0.5	<0.5	<0.5	<0.6	NA	NA	NA	
	06/25/05	3,000	<0.05	NA	620	<1.0	<1.0	<1.0	54,000	<0.5	<0.5	<0.5	<0.5	<0.5	<0.6	NA	NA	NA	
09/17/05	3,200	<0.05	NA	370	<1.0	<1.0	<1.0	180,000	<0.5	<0.5	<0.5	<0.5	<0.5	<0.6	NA	NA	NA		
12/26/05	3,000	<50	NA	730	<1.0	<1.0	<1.0	76,000	<0.5	<0.5	<0.5	<0.5	<0.5	<0.6	NA	NA	NA		
03/23/06	300	<50	NA	21	<1.0	<1.0	<1.0	<10	<0.5	<0.5	<0.5	<0.5	<0.5	<0.6	NA	NA	NA		
06/03/06	110	<50	NA	33	<1.0	<1.0	<1.0	<10	<0.5	<0.5	<0.5	3.9	2.2	<0.5	<0.6	NA	NA	NA	

TABLE 2
ANALYTICAL RESULTS OF GROUND WATER SAMPLES
RINEHART OIL, INC. - OAKLAND TRUCK STOP
1107 5th Street, Oakland, California
(µg/l)

Sample I.D.	Date	8015M		8021	8260B														
		TPH-g	TPH-d	MTBE	MTBE	DIPE	ETBE	TAME	TBA	EDB	1,2-DCA	Benzene	Toluene	Ethyl-benzene	Total Xylenes	Methanol	Ethanol	THMs	
MW-5	08/30/00	1,000	450	52,000	NA	NA	NA	NA	NA	NA	NA	<5.0	<5.0	<5.0	<5.0	NA	NA	NA	
	11/06/00	<1,000	520	44,000	42,000	<1,000	<1,000	<1,000	<5,000	<1,000	<1,000	<1.0	<1.0	<1.0	<1.0	NA	NA	NA	
	02/22/01	<1,000	270	30,000	39,000	<500	<500	<500	<2,500	<500	<500	<1.0	<1.0	<1.0	<1.0	<100,000	<25,000	NA	
	05/07/01	<1,800	470	48,000	59,000	<1,000	<1,000	<1,000	<5,000	<1,000	<1,000	<5.0	<2.0	<2.0	<2.0	<500,000	<50,000	NA	
	08/22/01	<2,200	780	63,000	70,000	<1,000	<1,000	<1,000	<5,000	<1,000	<1,000	<3.0	<3.0	<3.0	<3.0	NA	NA	NA	
	11/04/01	<1,700	670	44,000	37,000	<1,000	<1,000	<1,000	<5,000	<1,000	<1,000	<2.0	<2.0	<2.0	<2.0	NA	NA	NA	
	02/15/02	<1,100	480	33,000	33,000	<1,250	<1,250	<1,250	<6,250	<1,250	<1,250	<1.0	<1.0	<1.0	<1.0	<625,000	<62,500	NA	
	05/20/02	<500	1,600	21,000	28,000	<500	<500	<500	<5,000	<500	<500	<5.0	<5.0	<5.0	<5.0	<500,000	<50,000	NA	
	08/01/02	<500	810	21,000	24,000	<500	<500	<500	<5,000	<500	<500	<5.0	<5.0	<5.0	<5.0	<500,000	<50,000	NA	
	11/11/02	<500	2,100	10,000	8,800	<200	<200	<200	10,000	<200	<200	<5.0	<5.0	<5.0	<5.0	<200,000	<20,000	NA	
	02/12/03	<170	2,900	3,700	3,200	<100	<100	<100	4,100	<100	<100	30	<1.7	<1.7	<1.7	<100,000	<10,000	NA	
	05/12/03	<500	1,500	19,000	21,000	<500	<500	<500	5,200	<500	<500	13	<5.0	<5.0	<5.0	<500,000	<50,000	NA	
	08/11/03	71	2,200	1,500	1,700	<50	<50	<50	14,000	<50	<50	9.5	<0.5	<0.5	<0.5	<50,000	<5,000	NA	
	01/09/04	1,500	<50	NA	1,500	<1.0	<1.0	<1.0	<10	<0.5	<0.5	<0.5	<0.5	<0.5	<0.5	<0.6	<1,000	<50	NA
	04/14/04	500	<50	NA	430	<1.0	<1.0	<1.0	<10	<0.5	<0.5	20	<0.5	<0.5	<0.5	<0.6	<1,000	<50	NA
	07/21/04	2,000	<50	NA	320	<1.0	<1.0	<1.0	15,000	<0.5	<0.5	2.2	<0.5	<0.5	<0.5	<0.6	NA	NA	NA
	10/20/04	1,900	<50	NA	23	<1.0	<1.0	<1.0	11,000	<0.5	<0.5	<0.5	<0.5	<0.5	<0.5	<0.6	NA	NA	NA
	03/19/05	1,000	860	NA	71	<1.0	<1.0	<1.0	500	<0.5	<0.5	2.3	<0.5	5.0	40	NA	NA	NA	
	06/25/05	1,500	1,200	NA	54	<1.0	<1.0	<1.0	2,700	<0.5	<0.5	11	<0.5	3.6	37	NA	NA	NA	
	09/17/05	2,500	1,600	NA	16	<1.0	<1.0	<1.0	12,000	<0.5	<0.5	42	<0.5	<0.5	10	NA	NA	NA	
12/26/05	1,500	1,200	NA	44	<1.0	<1.0	<1.0	2,700	<0.5	<0.5	<0.5	<0.5	<0.5	<0.6	NA	NA	NA		
03/23/06	<50	850	NA	<1.0	<1.0	<1.0	<1.0	<10	<0.5	<0.5	<0.5	<0.5	<0.5	<0.6	NA	NA	NA		
06/03/06	400	900	NA	280	<1.0	<1.0	<1.0	<10	<0.5	<0.5	<0.5	<0.5	<0.5	<0.6	NA	NA	NA		

TABLE 2
ANALYTICAL RESULTS OF GROUND WATER SAMPLES
RINEHART OIL, INC. - OAKLAND TRUCK STOP
 1107 5th Street, Oakland, California
 (µg/l)

Sample I.D.	Date	8015M		8021	8260B													
		TPH-g	TPH-d	MTBE	MTBE	DIPE	ETBE	TAME	TBA	EDB	1,2-DCA	Benzene	Toluene	Ethyl-benzene	Total Xylenes	Methanol	Ethanol	THMs
MW-6	08/30/00	1,300	1,300	23,000	NA	NA	NA	NA	NA	NA	NA	55	<0.5	16	27	NA	NA	NA
	11/06/00	<630	1,100	26,000	27,000	<630	<630	<630	<3,200	<630	<630	7	8.1	<3.0	5.2	NA	NA	NA
	02/22/01	<200	420	6,500	8,000	<100	<100	<100	<500	<100	<100	<5.0	<5.0	<5.0	<5.0	<20,000	<5,000	NA
	05/07/01	<1,000	900	37,000	40,000	<500	<500	<500	<2,500	<500	<500	<2.0	<2.0	<1.0	<1.0	<250,000	<25,000	NA
	08/22/01	<350	520	8,600	8,800	<200	<200	<200	<1,000	<200	<200	<2.0	<1.0	<0.5	<0.5	NA	NA	NA
	11/04/01	<500	420	12,000	17,000	<250	<250	<250	<1,300	<250	<250	<2.0	<2.0	<0.5	<0.5	NA	NA	NA
	02/15/02	<960	910	23,000	26,000	<1,000	<1,000	<1,000	<5,000	<1,000	<1,000	2.6	4.5	<1.0	4.2	<500,000	<50,000	NA
	05/20/02	<620	690	25,000	37,000	<500	<500	<500	<5,000	<500	<500	<6.2	<6.2	<6.2	<6.2	<500,000	<50,000	NA
	08/01/02	<250	1,100	8,100	9,100	<170	<170	<170	3,800	<170	<170	8.0	<2.5	<2.5	<2.5	<170,000	<17,000	NA
	11/11/02	<500	1,000	11,000	11,000	<250	<250	<250	8,600	<250	<250	<5.0	<5.0	<5.0	<5.0	<250,000	<25,000	NA
	02/12/03	<250	970	7,400	8,300	<120	<120	<120	4,600	<120	<120	<2.5	<2.5	<2.5	<2.5	<120,000	<12,000	NA
	05/12/03	<1,000	2,100	32,000	29,000	<500	<500	<500	8,700	<500	<500	<10	<10	<10	<10	<500,000	<50,000	NA
	08/11/03	110	630	2,800	2,300	<100	<100	<100	27,000	<100	<100	6.8	<1	<1.0	<1.0	<100,000	<10,000	NA
	01/09/04	700	<50	NA	690	<1.0	<1.0	<1.0	<10	<0.5	<0.5	<0.5	<0.5	<0.5	<0.6	<1,000	<50	NA
	04/14/04	200	<50	NA	190	<1.0	<1.0	<1.0	<10	<0.5	<0.5	<0.5	<0.5	<0.5	<0.6	<1,000	<50	NA
	07/21/04	200	<50	NA	140	<1.0	<1.0	<1.0	15,000	<0.5	<0.5	<0.5	<0.5	<0.5	<0.6	NA	NA	NA
	10/20/04	7,700	4.5	NA	3,400	<1.0	<1.0	<1.0	77,000	<0.5	<0.5	<0.5	<0.5	<0.5	<0.6	NA	NA	NA
	03/19/05	1,600	1,300	NA	57	<1.0	<1.0	<1.0	1,300	<0.5	<0.5	<0.5	<0.5	<0.5	<0.6	NA	NA	NA
	06/25/05	400	630	NA	58	<1.0	<1.0	<1.0	3,600	<0.5	<0.5	<0.5	<0.5	<0.5	<0.6	NA	NA	NA
	09/17/05	590	630	NA	28	<1.0	<1.0	<1.0	5,300	<0.5	<0.5	<0.5	<0.5	<0.5	<0.6	NA	NA	NA
12/26/05	400	<50	NA	92	<1.0	<1.0	<1.0	4,500	<0.5	<0.5	<0.5	<0.5	<0.5	<0.6	NA	NA	NA	
03/23/06	<50	<50	NA	16	<1.0	<1.0	<1.0	<10	<0.5	<0.5	<0.5	<0.5	<0.5	<0.6	NA	NA	NA	
06/03/06	<50	<50	NA	13	<1.0	<1.0	<1.0	<10	<0.5	<0.5	<0.5	<0.5	<0.5	<0.6	NA	NA	NA	

TABLE 2
ANALYTICAL RESULTS OF GROUND WATER SAMPLES
RINEHART OIL, INC. - OAKLAND TRUCK STOP
 1107 5th Street, Oakland, California
 (µg/l)

Sample I.D.	Date	8015M		8021	8260B													
		TPH-g	TPH-d	MTBE	MTBE	DIPE	ETBE	TAME	TBA	EDB	1,2-DCA	Benzene	Toluene	Ethyl-benzene	Total Xylenes	Methanol	Ethanol	THMs
MW-7	08/30/00	160,000	2,600	800,000	NA	NA	NA	NA	NA	NA	NA	28,000	15,000	1,200	5,900	NA	NA	NA
	11/06/00	80,000	1,700	540,000	920,000	<13,000	<13,000	<13,000	<63,000	<13,000	<13,000	23,000	12,000	1,200	5,000	NA	NA	NA
	02/22/01	80,000	2,000	440,000	460,000	<5,000	<5,000	<5,000	<2,500	<5,000	<5,000	19,000	12,000	1,100	3,200	<1,000,000	<250,000	NA
	02/22/01†	84,000	2,400	400,000	500,000	<5,000	<5,000	<5,000	<25,000	<5,000	<5,000	20,000	13,000	1,200	3,400	<1,000,000	<250,000	NA
	05/07/01	100,000	7,600	460,000	520,000	<5,000	<5,000	<5,000	<2,500	<5,000	<5,000	25,000	16,000	1,700	6,600	<2,500,000	<250,000	NA
	05/07/01†	100,000	8,200	530,000	500,000	<5,000	<5,000	<5,000	<25,000	<5,000	<5,000	25,000	17,000	1,700	6,700	<2,500,000	<5,000	NA
	08/22/01	110,000	22,000	240,000	250,000	<5,000	<5,000	<5,000	<25,000	<5,000	<5,000	18,000	12,000	2,000	9,400	NA	NA	NA
	11/04/01	85,000	6,500	150,000	180,000	<2,500	<2,500	<2,500	<13,000	<2,500	<2,500	17,000	2,700	2,100	9,700	NA	NA	NA
	02/15/02	96,000	21,000	180,000	200,000	<5,000	<5,000	<5,000	<25,000	<5,000	<5,000	21,000	7,300	2,600	13,000	<2,500,000	<250,000	NA
	02/15/02†	160,000	29,000	170,000	200,000	<5,000	<5,000	<5,000	<25,000	<5,000	<5,000	30,000	27,000	3,700	19,000	<2,500,000	<250,000	NA
	05/20/02	140,000	310,000	180,000	220,000	<5,000	<5,000	<5,000	<50,000	<5,000	<5,000	24,000	21,000	3,800	20,000	<5,000,000	<500,000	NA
	08/01/02	110,000	160,000	120,000	150,000	<2,500	<2,500	<2,500	<25,000	<2,500	<2,500	15,000	16,000	4,000	21,000	<2,500,000	<250,000	NA
	11/11/02	110,000	240,000	74,000	77,000	<1,200	<1,200	<1,200	<12,000	<1,200	<1,200	14,000	11,000	4,100	19,000	<1,200,000	<120,000	NA
	02/12/03	130,000	75,000	87,000	110,000	<1,700	<1,700	<1,700	<17,000	<1,700	<1,700	25,000	8,900	3,400	17,000	<1,700,000	<170,000	NA
	05/12/03	98,000	7,100	140,000	220,000	<5,000	<5,000	<5,000	<5,000	<5,000	<5,000	25,000	520	2,600	12,000	<5,000,000	<500,000	NA
	08/11/03	90,000	12,000	140,000	140,000	<5,000	<5,000	<5,000	<5,000	<5,000	<5,000	15,000	1,100	2,600	12,000	<5,000,000	<500,000	NA
	01/09/04	130,000	18,000	NA	120,000	<1.0	<1.0	900	<10	<0.5	420	9,500	340	190	3,700	<1,000	<50	NA
	04/14/04	330,000	22	NA	220,000	<1.0	<1.0	660	<10	<0.5	400	23,000	300	1,900	5,600	<1,000	<50	NA
	07/21/04	120,000	14	NA	71,000	<1.0	<1.0	370	<10	<0.5	300	11,000	730	1,000	1,250	NA	NA	NA
	10/20/04	130,000	8.4	NA	39,000	<1.0	<1.0	290	<10	<0.5	180	14,000	420	600	380	NA	NA	NA
03/19/05	130,000	22,000	NA	40,000	<1.0	<1.0	17	290	<0.5	29	23,000	1,400	2,200	6,800	NA	NA	NA	
06/25/05	1,100,000	45,000	NA	49,000	<1.0	<1.0	93	400	<0.5	75	31,000	31,000	7,500	32,000	NA	NA	NA	
09/17/05	100,000	38,000	NA	28,000	<1.0	<1.0	<1.0	7,400	<0.5	<0.5	31,000	16,000	8,500	31,000	NA	NA	NA	
12/26/05	99,000	33,000	NA	14,000	<1.0	<1.0	<1.0	83,000	<0.5	<0.5	20,000	6,000	1,700	11,900	NA	NA	NA	
03/23/06	160,000	48,000	NA	2,400	<1.0	<1.0	44	14,000	<0.5	330	23,000	22,000	13,000	43,000	NA	NA	NA	
06/03/06	170,000	44,000	NA	9,000	<1.0	<1.0	55	4,800	<0.5	190	48,000	5,200	5,600	23,200	NA	NA	NA	

TABLE 2
ANALYTICAL RESULTS OF GROUND WATER SAMPLES
RINEHART OIL, INC. - OAKLAND TRUCK STOP
1107 5th Street, Oakland, California
(µg/l)

Sample I.D.	Date	8015M		8021	8260B														
		TPH-g	TPH-d	MTBE	MTBE	DIPE	ETBE	TAME	TBA	EDB	1,2-DCA	Benzene	Toluene	Ethyl-benzene	Total Xylenes	Methanol	Ethanol	THMs	
MW-8	08/30/00	<1,000	690	28,000	NA	NA	NA	NA	NA	NA	NA	18	<1.0	<1.0	<1.0	NA	NA	NA	
	11/06/00	<3,300	810	120,000	76,000	<2,500	<2,500	<2,500	<13,000	<2,500	<2,500	<8.0	<5.0	<3.0	<7.0	NA	NA	NA	
	02/22/01	<2,500	1,100	99,000	130,000	<2,000	<2,000	<2,000	<10,000	<2,000	<2,000	53	<3.0	<3.0	<3.0	<400,000	<100,000	NA	
	05/07/01	<5,00	1,300	110,000	120,000	<2,500	<2,500	<2,500	<13,000	<2,500	<2,500	32	<10	<5.0	<5.0	<1,300,000	<13,000	NA	
	08/22/01	<4,000	1,200	76,000	86,000	<1,700	<1,700	<1,700	<8,500	<1,700	<1,700	<5.0	<5.0	<5.0	16	NA	NA	NA	
	11/04/01	590	1,100	60,000	49,000	<2,500	<2,500	<2,500	<13,000	<2,500	<2,500	6.9	<0.5	<0.5	<0.5	NA	NA	NA	
	02/15/02	<3,400	1,500	110,000	91,000	<2,500	<2,500	<2,500	<12,500	<2,500	<2,500	<5.0	<5.0	<5.0	<5.0	<1,250,000	<125,000	NA	
	05/20/02	<1,700	2,200	66,000	86,000	<1,000	<1,000	<1,000	<10,000	<1,000	<1,000	<17	<17	<17	<17	<1,000,000	<100,000	NA	
	08/01/02	<1,200	2,800	53,000	67,000	<1,000	<1,000	<1,000	<10,000	<1,000	<1,000	<12	<12	<12	<12	<1,000,000	<100,000	NA	
	11/11/02	<2,000	11,000	48,000	51,000	<1,000	<1,000	<1,000	<10,000	<1,000	<1,000	<10	18	<10	<10	<1,000,000	<100,000	NA	
	02/12/03	<1,700	5,800	49,000	51,000	<1,000	<1,000	<1,000	<10,000	<1,000	<1,000	<17	<17	<17	<17	<1,000,000	<100,000	NA	
	05/12/03	<2,500	4,500	52,000	60,000	<1,000	<1,000	<1,000	<10,000	<1,000	<1,000	94	<25	<25	<25	<1,000,000	<100,000	NA	
	08/11/03	<2,500	23,000	42,000	42,000	<1,000	<1,000	<1,000	<10,000	<1,000	<1,000	92	<25	<25	<25	<1,000,000	<100,000	NA	
	01/09/04	51,000	12,000	NA	50,000	<1.0	<1.0	160	<10	<0.5	<0.5	2.4	<0.5	<0.5	2.1	<1,000	<50	NA	
	04/14/04	NS	NS	NS	NS	NS	NS	NS	NS	NS	NS	NS	NS	NS	NS	NS	NS	NS	NA
	07/21/04	NS	NS	NS	NS	NS	NS	NS	NS	NS	NS	NS	NS	NS	NS	NS	NS	NS	NA
	10/20/04	NS	NS	NS	NS	NS	NS	NS	NS	NS	NS	NS	NS	NS	NS	NS	NS	NS	NA
	03/19/05	80,000	100,000	NA	13,000	<1.0	<1.0	<1.0	<10	<0.5	<0.5	45	38	77	530	NA	NA	NA	
	06/25/05	60,000	82,000	NA	1,600	<1.0	<1.0	12	3,700	<0.5	<0.5	18	5.9	3.0	54	NA	NA	NA	
	09/17/05	80,000	89,000	NA	1,400	<1.0	<1.0	17	88,000	<0.5	<0.5	23	2.7	<0.5	25	NA	NA	NA	
12/26/05	24,000	37,000	NA	180	<1.0	<1.0	<1.0	11,000	<0.5	<0.5	270	65	14	127	NA	NA	NA		
03/23/06	1,200	4,000	NA	310	<1.0	<1.0	<1.0	880	<0.5	<0.5	<0.5	<0.5	<0.5	<0.6	NA	NA	NA		
06/03/06	1,800	4,800	NA	390	<1.0	<1.0	3.0	2,100	<0.5	<0.5	60	9.9	7.3	11.6	NA	NA	NA		

TABLE 2
ANALYTICAL RESULTS OF GROUND WATER SAMPLES
RINEHART OIL, INC. - OAKLAND TRUCK STOP
1107 5th Street, Oakland, California
(µg/l)

Sample I.D.	Date	8015M		8021	8260B													
		TPH-g	TPH-d	MTBE	MTBE	DIPE	ETBE	TAME	TBA	EDB	1,2-DCA	Benzene	Toluene	Ethyl-benzene	Total Xylenes	Methanol	Ethanol	THMs
MW-9	08/30/00	<50	770	97	NA	NA	NA	NA	NA	NA	NA	<0.5	<0.5	<0.5	<0.5	NA	NA	NA
	11/06/00	<50	390	190	220	<25	<25	<25	<125	<5.0	<5.0	<0.5	<0.5	<0.5	<0.5	NA	NA	NA
	02/22/01	<50	240	120	160	<2.0	<2.0	<2.0	<1.0	<2.0	<2.0	<0.5	<0.5	<0.5	<0.5	<400	<100	NA
	05/07/01	<50	190	120	150	<2.5	<2.5	<2.5	<13	<2.5	<2.5	<0.5	<0.5	<0.5	<0.5	<1,300	<130	NA
	08/22/01	<50	120	120	120	<5.0	<5.0	<5.0	<25	<5.0	<5.0	<0.5	<0.5	<0.5	<0.5	NA	NA	NA
	11/04/01	<50	160	130	120	<5.0	<5.0	<5.0	<25	<5.0	<5.0	<0.5	<0.5	<0.5	<0.5	NA	NA	NA
	02/15/02	<50	150	92	98	<2.5	<2.5	<2.5	<12.5	<2.5	<2.5	<0.5	<0.5	<0.5	<0.5	<1,250	<125	NA
	05/20/02	<50	380	79	85	<2.5	<2.5	<2.5	<25	<2.5	<2.5	<0.5	<0.5	<0.5	<0.5	<2,500	<250	NA
	08/01/02	<50	320	74	84	<1.0	<1.0	<1.0	<10	<1.0	<1.0	<0.5	<0.5	<0.5	<0.5	<1,000	<100	NA
	11/11/02	<50	150	76	61	<2.5	<2.5	<2.5	<25	<2.5	<2.5	<0.5	<0.5	<0.5	<0.5	<2,500	<250	NA
	02/12/03	<50	350	55	50	<1.0	<1.0	<1.0	<10	<1.0	<1.0	<0.5	<0.5	<0.5	<0.5	<1,000	<100	NA
	05/12/03	<50	380	45	45	<1.0	<1.0	<1.0	<10	<1.0	<1.0	<0.5	<0.5	<0.5	<0.5	<1,000	<100	NA
	08/11/03	<50	88	36	42	<1.0	<1.0	<1.0	<10	<1.0	<1.0	<0.5	<0.5	<0.5	<0.5	<1,000	<100	NA
	01/09/04	200	<50	NA	140	<1.0	<1.0	<1.0	<10	<0.5	<0.5	<0.5	<0.5	<0.5	4.7	<1,000	<50	NA
	04/14/04	180	<50	NA	180	<1.0	<1.0	<1.0	<10	<0.5	<0.5	<0.5	<0.5	<0.5	<0.5	<1,000	<50	NA
	07/21/04	<50	<50	NA	24	<1.0	<1.0	<1.0	<10	<0.5	<0.5	<0.5	<0.5	<0.5	<0.6	NA	NA	NA
	10/20/04	80	<50	NA	78	<1.0	<1.0	<1.0	<10	<0.5	<0.5	<0.5	<0.5	<0.5	<0.6	NA	NA	NA
	03/19/05	100	<50	NA	87	<1.0	<1.0	<1.0	<10	<0.5	<0.5	10	<0.5	<0.5	<0.6	NA	NA	NA
	06/25/05	100	<50	NA	92	<1.0	<1.0	<1.0	<10	<0.5	<0.5	<0.5	<0.5	<0.5	<0.6	NA	NA	NA
	09/17/05	100	<50	NA	85	<1.0	<1.0	<1.0	<10	<0.5	<0.5	<0.5	<0.5	<0.5	<0.6	NA	NA	NA
12/26/05	<50	<50	NA	19	<1.0	<1.0	<1.0	<10	<0.5	<0.5	<0.5	<0.5	<0.5	<0.6	NA	NA	NA	
03/23/06	<50	<50	NA	19	<1.0	<1.0	<1.0	<10	<0.5	<0.5	<0.5	<0.5	<0.5	<0.6	NA	NA	NA	
06/03/06	<50	<50	NA	<1.0	<1.0	<1.0	<1.0	<10	<0.5	<0.5	7.7	<0.5	<0.5	<0.6	NA	NA	NA	
MW-10	08/01/02	<50	720	<5.0	1.1	<0.5	<0.5	<0.5	<5.0	<0.5	<0.5	1.0	<0.5	<0.5	<0.5	<500	<50	NA
	11/11/02	<50	100	<5.0	0.7	<0.5	<0.5	<0.5	<5.0	<0.5	<0.5	0.72	<0.5	<0.5	<0.5	<500	<50	NA
	02/12/03	<50	71	<5.0	<0.5	<0.5	<0.5	<0.5	<5.0	<0.5	<0.5	0.63	<0.5	<0.5	<0.5	<500	<50	NA
	05/12/03	<50	96	<5.0	0.59	<0.5	<0.5	<0.5	<5.0	<0.5	<0.5	0.56	<0.5	<0.5	<0.5	<500	<50	NA
	08/11/03	<50	110	<5.0	0.73	<0.5	<0.5	<0.5	<5.0	<0.5	<0.5	0.93	<0.5	<0.5	<0.5	<500	<50	NA
	01/09/04	<50	<50	NA	<1.0	<1.0	<1.0	<10	<0.5	<0.5	<0.5	<0.5	<0.5	<0.5	<0.6	<1,000	<50	NA
	04/14/04	<50	<50	NA	<1.0	<1.0	<1.0	<10	<0.5	<0.5	<0.5	<0.5	<0.5	<0.5	<0.6	<1,000	<50	NA
	07/21/04	<50	<50	NA	<1.0	<1.0	<1.0	<10	<0.5	<0.5	<0.5	<0.5	<0.5	<0.5	<0.6	NA	NA	NA
	10/20/04	<50	<50	NA	<1.0	<1.0	<1.0	<10	<0.5	<0.5	<0.5	<0.5	<0.5	<0.5	<0.6	NA	NA	NA
	03/19/05	<50	<50	NA	<1.0	<1.0	<1.0	<10	<0.5	<0.5	<0.5	<0.5	<0.5	<0.5	<0.6	NA	NA	NA
	06/25/05	<50	<50	NA	<1.0	<1.0	<1.0	<10	<0.5	<0.5	<0.5	<0.5	<0.5	<0.5	<0.6	NA	NA	NA
	09/17/05	<50	<50	NA	<1.0	<1.0	<1.0	<10	<0.5	<0.5	<0.5	<0.5	<0.5	<0.5	<0.6	NA	NA	<1.0
	12/26/05	<50	<50	NA	<1.0	<1.0	<1.0	<10	<0.5	<0.5	<0.5	<0.5	<0.5	<0.5	<0.6	NA	NA	<1.0
	03/23/06	<50	<50	NA	<1.0	<1.0	<1.0	<10	<0.5	<0.5	<0.5	8.5	<0.5	<0.5	<0.6	NA	NA	NA
06/03/06	<50	<50	NA	<1.0	<1.0	<1.0	<10	<0.5	<0.5	<0.5	3.9	<0.5	<0.5	<0.6	NA	NA	NA	

TABLE 2
ANALYTICAL RESULTS OF GROUND WATER SAMPLES
RINEHART OIL, INC. - OAKLAND TRUCK STOP
1107 5th Street, Oakland, California
(µg/l)

Sample I.D.	Date	8015M		8021	8260B															
		TPH-g	TPH-d	MTBE	MTBE	DIPE	ETBE	TAME	TBA	EDB	1,2-DCA	Benzene	Toluene	Ethyl-benzene	Total Xylenes	Methanol	Ethanol	THMs		
MW-11	05/20/02	<50	95	260	310	<5.0	<5.0	<5.0	<50	<5.0	<5.0	<5.0	1.5	3.0	<0.5	1.4	<5,000	<500	NA	
	08/01/02	<50	190	52	65	<1.0	<1.0	<1.0	<10	<1.0	<1.0	<1.0	<0.5	1.9	0.6	<0.5	<1,000	<100	NA	
	11/11/02	<50	140	23	15	<0.5	<0.5	<0.5	<5.0	<0.5	<0.5	<0.5	<0.5	2.1	1.1	<0.5	<500	<50	NA	
	02/12/03	<50	86	<5.0	2.6	<0.5	<0.5	<0.5	<5.0	<0.5	<0.5	<0.5	<0.5	1.7	<0.5	<0.5	<500	<50	NA	
	05/12/03	<50	62	<5.0	2.3	<0.5	<0.5	<0.5	<5.0	<0.5	<0.5	<0.5	<0.5	1.1	<0.5	<0.5	<500	<50	NA	
	08/11/03	<50	72	<5.0	2.3	<0.5	<0.5	<0.5	<5.0	<0.5	<0.5	<0.5	<0.5	0.66	<0.5	<0.5	<500	<50	NA	
	01/09/04	<50	<50	NA	<1.0	<1.0	<1.0	<1.0	<10	<0.5	<0.5	<0.5	<0.5	<0.5	<0.5	<0.5	<1,000	<50	NA	
	04/14/04	<50	<50	NA	<1.0	<1.0	<1.0	<1.0	<10	<0.5	<0.5	<0.5	<0.5	<0.5	<0.5	<0.5	<1,000	<50	NA	
	07/21/04	<50	<50	NA	<1.0	<1.0	<1.0	<1.0	<10	<0.5	<0.5	<0.5	<0.5	<0.5	<0.5	<0.6	NA	NA	NA	
	10/20/04	NS	NS	NS	NS	NS	NS	NS	NS	NS	NS	NS	NS	NS	NS	NS	NS	NS	NS	NA
	03/19/05	<50	<50	NA	<1.0	<1.0	<1.0	<1.0	<10	<0.5	<0.5	<0.5	<0.5	<0.5	<0.5	<0.6	NA	NA	NA	
	06/25/05	<50	<50	NA	<1.0	<1.0	<1.0	<1.0	<10	<0.5	<0.5	<0.5	<0.5	<0.5	<0.5	<0.6	NA	NA	NA	
	09/17/05	<50	<50	NA	<1.0	<1.0	<1.0	<1.0	<10	<0.5	<0.5	<0.5	<0.5	<0.5	<0.5	<0.6	NA	NA	NA	
	12/26/05	<50	<50	NA	<1.0	<1.0	<1.0	<1.0	<10	<0.5	<0.5	<0.5	<0.5	<0.5	<0.5	<0.6	NA	NA	NA	
03/23/06	<50	<50	NA	<1.0	<1.0	<1.0	<1.0	<10	<0.5	<0.5	<0.5	<0.5	<0.5	<0.5	<0.6	NA	NA	NA		
06/03/06	<50	<50	NA	<1.0	<1.0	<1.0	<1.0	<10	<0.5	<0.5	<0.5	<0.5	<0.5	<0.5	<0.6	NA	NA	NA		
MW-12	10/20/04	<50	<50	NA	<1.0	<1.0	<1.0	<1.0	<10	<0.5	<0.5	<0.5	<0.5	<0.5	<0.5	<0.6	NA	NA	NA	
	03/19/05	<50	<50	NA	<1.0	<1.0	<1.0	<1.0	<10	<0.5	<0.5	<0.5	<0.5	<0.5	<0.5	<0.6	NA	NA	NA	
	06/25/05	<50	<50	NA	<1.0	<1.0	<1.0	<1.0	<10	<0.5	<0.5	<0.5	<0.5	<0.5	<0.5	<0.6	NA	NA	NA	
	09/17/05	<50	<50	NA	<1.0	<1.0	<1.0	<1.0	<10	<0.5	<0.5	<0.5	<0.5	<0.5	<0.5	<0.6	NA	NA	NA	
	12/26/05	<50	<50	NA	<1.0	<1.0	<1.0	<1.0	<10	<0.5	<0.5	<0.5	<0.5	<0.5	<0.5	<0.6	NA	NA	NA	
	03/23/06	<50	<50	NA	<1.0	<1.0	<1.0	<1.0	<10	<0.5	<0.5	<0.5	<0.5	<0.5	<0.5	<0.6	NA	NA	NA	
06/03/06	<50	<50	NA	<1.0	<1.0	<1.0	<1.0	<10	<0.5	<0.5	<0.5	<0.5	<0.5	<0.5	<0.6	NA	NA	NA		
MW-13	10/20/04	100	<50	NA	99	<1.0	<1.0	<1.0	<10	<0.5	<0.5	<0.5	<0.5	<0.5	<0.5	<0.6	NA	NA	NA	
	03/19/05	<50	<50	NA	<1.0	<1.0	<1.0	<1.0	<10	<0.5	<0.5	<0.5	<0.5	<0.5	<0.5	<0.6	NA	NA	NA	
	06/25/05	<50	<50	NA	31	<1.0	<1.0	<1.0	<10	<0.5	<0.5	<0.5	<0.5	<0.5	<0.5	<0.6	NA	NA	NA	
	09/17/05	<50	<50	NA	40	<1.0	<1.0	<1.0	<10	<0.5	<0.5	<0.5	<0.5	<0.5	<0.5	<0.6	NA	NA	NA	
	12/26/05	<50	<50	NA	17	<1.0	<1.0	<1.0	<10	<0.5	<0.5	<0.5	<0.5	<0.5	<0.5	<0.6	NA	NA	NA	
	03/23/06	<50	<50	NA	<1.0	<1.0	<1.0	<1.0	<10	<0.5	<0.5	<0.5	<0.5	<0.5	<0.5	<0.6	NA	NA	NA	
06/03/06	<50	<50	NA	<1.0	<1.0	<1.0	<1.0	<10	<0.5	<0.5	<0.5	<0.5	<0.5	<0.5	<0.6	NA	NA	NA		
MW-14	10/20/04	490	<50	NA	90	<1.0	<1.0	<1.0	<10	<0.5	<0.5	<0.5	<0.5	<0.5	<0.5	<0.6	NA	NA	NA	
	03/19/05	<50	<50	NA	<1.0	<1.0	<1.0	<1.0	<10	<0.5	<0.5	<0.5	<0.5	<0.5	<0.5	<0.6	NA	NA	NA	
	06/25/05	<50	<50	NA	<1.0	<1.0	<1.0	<1.0	<10	<0.5	<0.5	<0.5	<0.5	<0.5	<0.5	<0.6	NA	NA	NA	
	09/17/05	<50	<50	NA	12	<1.0	<1.0	<1.0	<10	<0.5	<0.5	<0.5	<0.5	<0.5	<0.5	<0.6	NA	NA	NA	
	12/26/05	<50	<50	NA	6.1	<1.0	<1.0	<1.0	<10	<0.5	<0.5	<0.5	<0.5	<0.5	<0.5	<0.6	NA	NA	NA	
	03/23/06	<50	<50	NA	<1.0	<1.0	<1.0	<1.0	<10	<0.5	<0.5	<0.5	<0.5	<0.5	<0.5	<0.6	NA	NA	NA	
06/03/06	<50	<50	NA	<1.0	<1.0	<1.0	<1.0	<10	<0.5	<0.5	<0.5	<0.5	<0.5	<0.5	<0.6	NA	NA	NA		

TABLE 2
ANALYTICAL RESULTS OF GROUND WATER SAMPLES
RINEHART OIL, INC. - OAKLAND TRUCK STOP
1107 5th Street, Oakland, California
(µg/l)

Notes:

µg/l: micrograms per liter
†: duplicate sample
NA: not analyzed
NS: not sampled
TPH-g: total petroleum hydrocarbons quantified as gasoline
TPH-d: total petroleum hydrocarbons quantified as diesel
MTBE: methyl tertiary-butyl ether
DIPE: di-isopropyl ether
ETBE: ethyl tertiary-butyl ether
TAME: tertiary-amyl methyl ether
TBA: tertiary-butyl alcohol
EDB: 1,2-dibromoethane
1,2-DCA: 1,2-dichloroethane
THMs: trihalomethanes

TABLE 3
GEOCHEMICAL PARAMETERS
RINEHART OIL, INC. - OAKLAND TRUCK STOP
1107 5th Street, Oakland, California

Sample I.D.	Date	ORP (mV)	Dissolved Oxygen	
			mg/l	%
MW-4	10-08-05	-	-	-
	11-21-05	-	-	-
	12-26-05	-167.2	1.18	12.8
	01-05-06	-136.0	1.57	16.6
	02-15-06	-131.0	2.69	27.7
	03-23-06	-	-	-
	04-27-06	-	-	-
	05-22-06	-	-	-
MW-5	10-08-05	39.6	3.68	42.4
	11-21-05	-12.6	1.17	13.0
	12-26-05	-179.8	1.77	18.8
	01-05-06	-	-	-
	02-15-06	-	-	-
	03-23-06	-220.4	0.82	8.4
	04-27-06	-119.7	0.83	9.0
	05-22-06	-122.8	2.05	23.6
MW-6	10-08-05	25.4	4.63	53.5
	11-21-05	91.2	1.00	11.1
	12-26-05	-148.5	1.38	14.4
	01-05-06	-106.4	2.29	24.5
	02-15-06	-46.0	3.06	31.1
	03-23-06	-203.2	1.37	14.3
	04-27-06	-125.3	0.82	8.8
	05-22-06	-85.1	1.52	17.2
MW-7	10-08-05	16.5	5.01	59.6
	11-21-05	-2.5	1.15	13.4
	12-26-05	-141.4	0.79	8.6
	01-05-06	-92.4	1.02	10.9
	02-15-06	-91.0	3.41	35.4
	03-23-06	-	-	-
	04-27-06	-176.4	0.46	5.1
	05-22-06	-127.5	1.30	15.1
06-01-06	-	-	-	

TABLE 3
GEOCHEMICAL PARAMETERS
RINEHART OIL, INC. - OAKLAND TRUCK STOP
1107 5th Street, Oakland, California

Sample I.D.	Date	ORP (mV)	Dissolved Oxygen	
			mg/l	%
MW-8	10-08-05	43.7	3.98	47.2
	11-21-05	-12.4	0.65	7.5
	12-26-05	-	-	-
	01-05-06	-144.5	0.55	5.9
	02-15-06	-89.0	2.74	28.3
	03-23-06	-225.8	0.69	7.4
	04-27-06	-130.3	0.51	5.4
	05-22-06	-64.5	0.71	8.1
	06-01-06	-122.1	0.38	4.4
MW-14	10-08-05	17.5	4.10	48.3
	11-21-05	87.4	1.87	21.4
	12-26-05	-67.8	2.11	23.4
	01-05-06	-6.9	1.38	15.2
	02-15-06	-54.0	4.36	45.8
	03-23-06	-209.0	0.72	7.9
	04-27-06	30.5	1.67	18.4
	05-22-06	-8.7	1.54	17.3
	06-01-06	106.9	0.70	7.6

Notes:

ORP oxygen reduction potential
mV: millivolts
mg/l: milligrams per liter
-: not measured

Site Background Information
Rinehart Oil, Inc - Oakland Truck Stop
1107 5th Street, Oakland, California

BACKGROUND

The site is located at 1107 5th Street in a commercial and industrial area of west Oakland, California (Figure 1). The property contains a service station building, four fuel dispenser islands, a truck scale, scale house, and two underground storage tanks (USTs). The site has been operating as a truck stop for the past 40 years.

REGIONAL GEOLOGIC/HYDROGEOLOGIC SETTING

The site is situated within the Coast Range Geomorphic Province of California. This geomorphic province contains coastal foothills and mountains and extends from the Tehachapi Mountains in the south to the Klamath Mountains in the north. The western and eastern boundaries of this province are comprised of the Pacific Ocean and the Great Valley Geomorphic Province, respectively.

The site is located in the Franciscan Complex, which is subdivided into four major divisions identified as the Northern Coast Range, the Franciscan Block, the Diablo Range, and the Nacimiento Block. The site is situated within the Franciscan Block, an assemblage of variably deformed and metamorphosed rock units. The surface is composed of Quaternary alluvium; at depth, the site is underlain by rocks of the Franciscan Complex, which are composed predominately of detrital sedimentary rocks with volcanic tuffs and deep ocean marine sediments. The Franciscan lithologies typically have low porosity and permeability.

Based upon the General Soil Map from the *Soil Survey of Alameda County, Western Part*, issued by the United States Department of Agriculture Soil Conservation Service in 1981, the site area is situated within the Urban Land-Danville complex. This complex is located on low terraces and alluvial fans at an elevation of about 20 feet to 300 feet above mean sea level (MSL), and consists of approximately 60% Urban Land, 30% Danville soil, and 10% other soils. Danville soil is a silty clay loam that formed in alluvium originating primarily from sedimentary rock; Urban land consists of areas covered by roads, parking lots, and buildings. The nearest surface water feature in the vicinity of the property is the Oakland Estuary, approximately 2,400 feet to the south of the property.

Beginning in October 1996, ground water monitoring has been conducted at the site to assess the seasonal variation of elevation, gradient, and flow direction, and to define the impact of petroleum hydrocarbon compounds and fuel oxygenating compounds in shallow ground water beneath the site. Based on data from previous monitoring events, ground water at the property varies seasonally between approximately 10 inches to 6 feet below surface grade (bsg). The ground water flow has varied from southwest to north. This may be affected by changing recharge and discharge patterns, as well as leaking pipes.

UNDERGROUND STORAGE TANK REMOVAL

In March 1999, two 10,000-gallon diesel USTs, one 10,000-gallon gasoline UST, and one 8,000-gallon gasoline UST were removed from the site. The approximate location of the former USTs is shown on Figure 2.

Interim remedial action was performed during the UST removal to address contaminated soil and ground water. Approximately 2,100 tons of contaminated soil were removed from the excavation. Soil samples were collected from the excavation and stockpiles as directed by the Fire Inspector. Contaminated ground water was removed from the excavation pit; approximately 33,000 gallons of water were pumped into temporary storage tanks, which were then transported and disposed off-site. Approximately 1,700 tons of backfill was placed in the excavation. Results of the soil samples taken during the excavation are not available.

PREVIOUS SITE ASSESSMENT ACTIVITIES

In November 1996, ground water monitoring wells MW-1 through MW-3 were installed to a depth of 20 feet bsg to assess contamination from an unauthorized release of fuel, which was repaired as soon as it was discovered. Product recovery sumps equipped with skimmers were installed in the wells and approximately 6 gallons of gasoline were recovered.

Monitoring well MW-2 was destroyed in January 1999. Additional monitoring wells MW-4 through MW-9 were installed to a total depth of 20 feet bsg in August 2000. Contamination was detected in each of the wells, and free product was occasionally evident in well MW-7.

Monitoring wells MW-10 and MW-11 were installed in May 2002 to a total depth of 12 feet bsg. At this time, well MW-3 was abandoned and well MW-3N was installed to a depth of 12 feet bsg.

In July 2002, eight soil borings were advanced on 5th Street and Chestnut Street to total depths between 5 feet and 8 feet bsg to determine if contamination was migrating off-site along preferential pathways (i.e. utility trenches). Sample results indicated high methyl tertiary-butyl ether (MTBE) concentrations that ranged from 170,000 micrograms per liter ($\mu\text{g/l}$) to 460,000 $\mu\text{g/l}$ in grab ground water samples from borings drilled directly north of the site, along the 5th Street sewer line. Borings east of the site had little to no contamination.

In January 2003, a passive skimmer was placed inside monitoring well MW-7 to remove free product. During monitoring activities in April 2004, free-product was noted in MW-8. The passive skimmer in MW-7 was moved to MW-8 to remove the free product.

On 04 and 05 October 2004, a total of thirteen soil borings were advanced at the site. Boring MW14


and the ten ozone sparge well borings were advanced at the north edge of the property to vertical depths of 20 feet and 15 feet below surface grade (bsg), respectively. Borings MW12 and MW13 were advanced in the 5th Street right of way to the north of the property to a vertical depth of 20 feet bsg. Pilot borings MW12 through MW14 were completed as ground water monitoring wells using 2-inch diameter polyvinylchloride (PVC) casing with a 0.020-inch slotted screen installed from 5 feet to 20 feet bsg. The ozone sparge well soil borings were completed with manufacturer-assembled, 2-inch by 24-inch microporous sparge points and blank casing extended to the surface, with a filter pack (No. 2/12 Lonestar sand) installed from 9 feet to 13 feet bsg. A total of three soil samples, taken from the monitoring well pilot borings, were analyzed for petroleum hydrocarbon constituents. In sample MW14-10, 1.8 milligrams per kilogram (mg/kg) TPH-d and 2.0 mg/kg MTBE were detected.

To date, the vertical extent of petroleum hydrocarbon contamination is undefined at the site. The lateral extent of contamination is defined to the north by monitoring well MW-12, to the east by monitoring well MW-14, and to the south by monitoring well MW-10.

Advanced

GeoEnvironmental, Inc.

837 Shaw Road, Stockton, CA 95205 • (209) 467-1006 • Fax (209) 467-1118



Ground Water Depth/Dissolved Oxygen/ORP
Field Log

Project: RINEHART - OAKLAND TRUCK STOP

Date: 6-3-06

Field Personnel: KL
MB

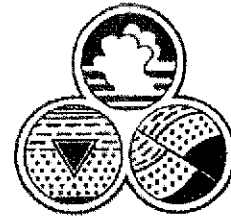
Page: 1 of

Well I.D.	Time	Casing Elev.	Depth to Free Product	Depth to Water	Ground Water Elev.	Measured Depth	Total Depth	ORP	Dissolved Oxygen		
									mg/l	%	°C
MW-1	1054	10.34'		2.91	7.43	17.70	20'				
3N	1120	11.67'		3.45	8.22	11.65	12'				
4	1108	10.46'		3.84	6.62	19.95	20'				
5	1111	10.24'		2.55	7.69	14.20	20'				
6	1114	10.62'		2.71	7.91	14.20	20'				
7	1123	11.69'		5.62	6.07	19.00	20'				
8	1105	10.06'		2.63	7.43	18.55	20'				
9	1100	10.03'		2.63	7.40	20.00	20'				
10	1028	11.07'		1.85	9.42	11.15	12'				
11	1032	9.64'		3.65	5.99	11.60	12'				
12	1048	-		5.12	-	20.20	20'				
13	1046	-		5.60	-	19.70	20'				
14	1117	-		5.39	-	19.85	20'				

Advanced

GeoEnvironmental, Inc.

837 Shaw Road, Stockton, CA 95205 • (209) 467-1006 • Fax (209) 467-1118



Monitoring Well Field Log

Well Data

Project Name: RINEHART - OAKLAND TRUCK STOP		Project No.: AGE-NC-03-1101	Date: 6/3/06
Pre-Purge DTW: 2.91	Time: 1054	Well I.D.: MW-1	
Post-Purge DTW: 17.70	Time: 1144		
Total Depth of Well: 17.70	Well Volume: 2.36	Casing Diameter: Gal./Ft.: 0.01074	0.5" 2" 4" 6" 0.16 0.65 1.47
Sampler(s): K1/MB	Sample Containers: 3 VOAs, 1 Amber		
Sample I.D.: MW-1 /06-03-06	Analysis: TPH-g,d/BTEX/5 Fuel Oxys 1,2-DCA, EDB		

Stabilization Data


Time	Volume (gallons)	pH	Temp.	Cond μ S/cm	Color/Turbidity	Notes
1131	0	6.69	23.0	2.80 _{mg}	clear	slight odor
1135	2.5	6.73	20.3	3.37 _{mg}	"	"
1140	5.5	6.72	19.6	4.5 _{mg}	cloudy	odor
	7.25					
		* Well went dry at 1144. DTW is 17.70				
		waiting for recharge to sample				
		* DTW is 3.62 at time of sample - 1407				

Purge Method:	DISPOSABLE BAILER		
Sample Method:	DISPOSABLE BAILER	Well Integrity:	
Sample Time:	1407	Dissolved O ₂ :	C
	Oakton	%	mg/L

Advanced

GeoEnvironmental, Inc.

837 Shaw Road, Stockton, CA 95205 • (209) 467-1006 • Fax (209) 467-1118



Monitoring Well Field Log

Well Data

Project Name: RINEHART - OAKLAND TRUCK STOP		Project No.: AGE-NC-03-1101	Date: 6/3/06
Pre-Purge DTW: 3.45	Time: 1120	Well I.D.: MW-3N	
Post-Purge DTW: 10.00	Time: 1318		
Total Depth of Well: 11.65	Well Volume: 1.31	Casing Diameter: 0.5" 2" 4" 6"	
		Gal./Ft.: 0.01074 0.16 0.65 1.47	
Sampler(s): KL/MB		Sample Containers: 3 VOAs, 1 Amber	
Sample I.D.: MW-3N /06-03-06		Analysis: TPH-g,d/BTEX/5 Fuel Oxys 1,2-DCA, EDB	

Stabilization Data


Time	Volume (gallons)	pH	Temp.	Cond μ S/cm	Color/Turbidity	Notes
1311	0	6.68	22.0	727	clear	Fuel odor
1313	1.5	6.74	20.9	724	cloudy	"
1315	3.0	6.72	20.3	723	"	"
1317	4.0	6.68	20.1	730	"	"
- Waiting for recharge to sample.						
- DTW at 6.20 at sample time.						

Purge Method:	DISPOSABLE BAILER		
Sample Method:	DISPOSABLE BAILER	Well Integrity:	
Sample Time:	1435	Dissolved O ₂ :	C
	Oakton	%	mg/L

Advanced

GeoEnvironmental, Inc.

837 Shaw Road, Stockton, CA 95205 • (209) 467-1006 • Fax (209) 467-1118



Monitoring Well Field Log

Well Data

Project Name: RINEHART - OAKLAND TRUCK STOP		Project No.: AGE-NC-03-1101	Date: 6/3/06
Pre-Purge DTW: 3.64	Time: 1108	Well I.D.: MW-4	
Post-Purge DTW: 16.05	Time: 1335		
Total Depth of Well: 19.95	Well Volume: 2.57	Casing Diameter: Gal./Ft.:	0.5" 2" 4" 6" 0.01074 0.16 0.65 1.47
Sampler(s): KL/MB	Sample Containers: 3 VOAs, 1 Amber		
Sample I.D.: MW-4 /06-03-06	Analysis: TPH-g,d/BTEX/S Fuel Oxys 1,2-DCA, EDB		

Stabilization Data


Time	Volume (gallons)	pH	Temp.	Cond μ S/cm	Color/Turbidity	Notes
1327	0	6.42	22.8	1161	clear	odor
1330	2.75	6.49	21.3	1099	"	"
1332	5	6.42	20.3	1312	"	"
1334	7.75	6.37	19.5	3.17ms	"	"
		* Draw down to 16.05 at 1335				
		waiting for recharge to sample				
		* DTW is 8.45 at time of sample 1436				

Purge Method:	DISPOSABLE BAILER		
Sample Method:	DISPOSABLE BAILER	Well Integrity:	
Sample Time:	1436	Dissolved O ₂ :	C
	Oakton	%	mg/L

Advanced

GeoEnvironmental, Inc.

837 Shaw Road, Stockton, CA 95205 • (209) 467-1006 • Fax (209) 467-1118



Monitoring Well Field Log

Well Data

Project Name: RINEHART - OAKLAND TRUCK STOP		Project No.: AGE-NC-03-1101	Date: 6/3/06	
Pre-Purge DTW: 2.55	Time: 1111	Well I.D.: MW-5		
Post-Purge DTW: 2.57	Time: 1253			
Total Depth of Well: 14.20	Well Volume: 1.86	Casing Diameter: 0.5" (2)	4"	6"
		Gal./Ft.: 0.01074	0.76	0.65 1.47
Sampler(s): KL/MB		Sample Containers: 3 VOAs, 1 Amber		
Sample I.D.: MW-5 /06-03-06		Analysis: TPH-g,d/BTEX/5 Fuel Oxys 1,2-DCA, EDB		

Stabilization Data

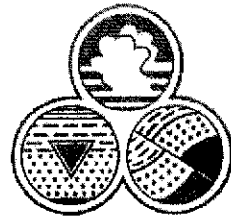
Time	Volume (gallons)	pH	Temp.	Cond μ S/cm	Color/Turbidity	Notes
1246	0	6.36	25.1	798	clear	sight odor
1248	2	6.50	22.5	844	clear	odor / sheen
1250	4	6.56	22.1	835	"	"
1252	5.75	6.56	22.0	828	"	"

Purge Method:	DISPOSABLE BAILER		
Sample Method:	DISPOSABLE BAILER	Well Integrity:	
Sample Time:	1255	Dissolved O ₂ :	C
	Oakton	%	mg/L

Advanced

GeoEnvironmental, Inc.

837 Shaw Road, Stockton, CA 95205 • (209) 467-1006 • Fax (209) 467-1118



Monitoring Well Field Log

Well Data

Project Name: RINEHART - OAKLAND TRUCK STOP		Project No.: AGE-NC-03-1101	Date: 6/3/06	
Pre-Purge DTW: 2.71	Time: 1114	Well I.D.: MW-10		
Post-Purge DTW: 2.71	Time: 1316			
Total Depth of Well: 14.20	Well Volume: 1.83	Casing Diameter:	0.5" (2")	4" 6"
		Gal./Ft.:	0.01074 0.16	0.65 1.47
Sampler(s): KLMB		Sample Containers: 3 VOAs, 1 Amber		
Sample I.D.: MW-10 /06-03-06		Analysis: TPH-g,d/BTEX/5 Fuel Oxys 1,2-DCA, EDB		

Stabilization Data


Time	Volume (gallons)	pH	Temp.	Cond μ S/cm	Color/Turbidity	Notes
1304	0	6.64	23.4	793	clear	odor
1311	2	6.63	23.4	757	"	"
1313	4	6.60	23.6	744	"	"
1315	5.75	6.61	23.5	749	"	"

Purge Method:	DISPOSABLE BAILER		
Sample Method:	DISPOSABLE BAILER	Well Integrity:	
Sample Time:	1318	Dissolved O ₂ :	C
Oakton		%	mg/L

Advanced

GeoEnvironmental, Inc.

837 Shaw Road, Stockton, CA 95205 • (209) 467-1006 • Fax (209) 467-1118



Monitoring Well Field Log

Well Data

Project Name: RINEHART - OAKLAND TRUCK STOP		Project No.: AGE-NC-03-1101	Date: 6/3/06
Pre-Purge DTW: 5.62	Time: 1123	Well I.D.: MW-7	
Post-Purge DTW: 6.89	Time: 1339	Casing Diameter: 0.5" 2" 4" 6"	
Total Depth of Well: 19.00	Well Volume: 2.14	Gal./Ft.: 0.01074	0.16 0.65 1.47
Sampler(s): K/MB	Sample Containers: 3 VOAs, 1 Amber		
Sample I.D.: MW-7 /06-03-06	Analysis: TPH-g,d/BTEX/5 Fuel Oxys 1,2-DCA, EDB		

Stabilization Data


Time	Volume (gallons)	pH	Temp.	Cond μ S/cm	Color/Turbidity	Notes
1328	0	6.71	23.4	653	clear	odor / Sheen
1330	2.5	6.69	21.3	703	Gray/cloudy	"
1332	4.9	6.71	20.2	716	"	"
1336	6.5	6.74	20.4	742	"	"

Purge Method:	DISPOSABLE BAILER		
Sample Method:	DISPOSABLE BAILER	Well Integrity:	
Sample Time:	1340	Dissolved O ₂ :	C
	Oakton	%	mg/L

Advanced

GeoEnvironmental, Inc.

837 Shaw Road, Stockton, CA 95205 • (209) 467-1006 • Fax (209) 467-1118



Monitoring Well Field Log

Well Data

Project Name: RINEHART - OAKLAND TRUCK STOP	Project No.: AGE-NC-03-1101	Date: 6/3/06
Pre-Purge DTW: 2.63 Time: 1105	Well I.D.: MW-8	
Post-Purge DTW: 9.10 Time: 1228		
Total Depth of Well: 19.55	Well Volume: 2.54	Casing Diameter: 0.5" 2" 4" 6" Gal./Ft.: 0.01074 0.16 0.65 1.47
Sampler(s): KL/MB	Sample Containers: 3 VOAs, 1 Amber	
Sample I.D.: MW-8 /06-03-06	Analysis: TPH-g,d/BTEX/5 Fuel Oxys 1,2-DCA, EDB	

Stabilization Data


Time	Volume (gallons)	pH	Temp.	Cond μ S/cm	Color/Turbidity	Notes
1218	0	6.74	24.4	1456	clear	odor / sheen
1221	2.75	6.76	22.2	1438	black / cloudy	"
1223	5	6.75	21.6	1448	"	"
1226	7.75	6.74	21.1	1421	"	"
		# drew down to 9.10 at 1228				
		waiting for recharge to sample				
			# DTW is 3.40 at sample time - 1427			

Purge Method:	DISPOSABLE BAILER		
Sample Method:	DISPOSABLE BAILER	Well Integrity:	
Sample Time:	1427	Dissolved O ₂ :	C
	Oakton	%	mg/L

Advanced

GeoEnvironmental, Inc.

837 Shaw Road, Stockton, CA 95205 • (209) 467-1006 • Fax (209) 467-1118



Monitoring Well Field Log

Well Data

Project Name: RINEHART - OAKLAND TRUCK STOP		Project No.: AGE-NC-03-1101	Date: 6/3/06
Pre-Purge DTW: 2.163	Time: 1100	Well I.D.: MW-9	
Post-Purge DTW: 15.35	Time: 1205		
Total Depth of Well: 20.00	Well Volume: 2.77	Casing Diameter: 0.5" (2")	4" 6"
		Gal./Ft.: 0.01074	0.16 0.65 1.47
Sampler(s): KL/MB		Sample Containers: 3 VOAs, 1 Amber	
Sample I.D.: MW-9 /06-03-06		Analysis: TPH-g,d/BTEX/5 Fuel Oxys 1,2-DCA, EDB	

Stabilization Data


Time	Volume (gallons)	pH	Temp.	Cond μ S/cm	Color/Turbidity	Notes
1155	0	6.49	22.7	1670	clear	no odor
1159	3	6.44	20.8	1637	clear/cloudy	slight odor slight sheen
1202	6	6.44	20.3	1760	"	"
1204	8.5	6.42	19.8	2,950	"	"
* Drew down to 15.35 at 1205						
waiting for recharge to sample						
* DTW is 3.70 at sample time - 1418						

Purge Method:	DISPOSABLE BAILER		
Sample Method:	DISPOSABLE BAILER	Well Integrity:	
Sample Time:	1418	Dissolved O ₂ :	C
Oakton		%	mg/L

Advanced

GeoEnvironmental, Inc.

837 Shaw Road, Stockton, CA 95205 • (209) 467-1006 • Fax (209) 467-1118



Monitoring Well Field Log

Well Data

Project Name: RINEHART - OAKLAND TRUCK STOP		Project No.: AGE-NC-03-1101	Date: 6/3/06
Pre-Purge DTW: 1.65	Time: 1028	Well I.D.: MW-10	
Post-Purge DTW: 1.74	Time: 1150	Casing Diameter: 0.5" 2" 4" 6"	
Total Depth of Well: 11.15	Well Volume: 1.52	Gal./Ft.: 0.01074	0.16 0.65 1.47
Sampler(s): K/MB	Sample Containers: 3 VOAs, 1 Amber		
Sample I.D.: MW-10 /06-03-06	Analysis: TPH-g,d/BTEX/5 Fuel Oxys 1,2-DCA, EDB		

Stabilization Data


Time	Volume (gallons)	pH	Temp.	Cond μ S/cm	Color/ Turbidity	Notes
1142	0	6.92	21.5	581	cloudy	stale color
1144	2	6.91	19.9	582	u	u
1146	4	6.97	20.2	562	u	u
1147	5	7.00	20.1	566	u	u

Purge Method:	DISPOSABLE BAILER		
Sample Method:	DISPOSABLE BAILER	Well Integrity:	
Sample Time:	1151	Dissolved O ₂ :	C
	Oakton	%	mg/L

Advanced

GeoEnvironmental, Inc.

837 Shaw Road, Stockton, CA 95205 • (209) 467-1006 • Fax (209) 467-1118



Monitoring Well Field Log

Well Data

Project Name: RINEHART - OAKLAND TRUCK STOP		Project No.: AGE-NC-03-1101	Date: 6/3/06
Pre-Purge DTW: 3.65	Time: 1032	Well I.D.: MW-11	
Post-Purge DTW: 11.20	Time: 1136		
Total Depth of Well: 11.60	Well Volume: 1.27	Casing Diameter: 0.5" 2" 4" 6"	
		Gal./Ft.: 0.01074 0.16 0.65 1.47	
Sampler(s): K/MB		Sample Containers: 3 VOAs, 1 Amber	
Sample I.D.: MW-11 706-03-06		Analysis: TPH-g,d/BTEX/5 Fuel Oxys 1,2-DCA, EDB	

Stabilization Data


Time	Volume (gallons)	pH	Temp.	Cond μ S/cm	Color/Turbidity	Notes
1131	0	6.78	23.0	888	clear	stale color
1133	1.5	6.83	20.5	897	cloudy	"
	3.0					
	4.0					
- Drew down at 2.5 Gals						
- Waiting for recharge to sample						
- DTW at 3.90 at sample time.						

Purge Method:	DISPOSABLE BAILER		
Sample Method:	DISPOSABLE BAILER	Well Integrity:	
Sample Time:	1400	Dissolved O ₂ :	C
	Oakton	%	mg/L

Advanced

GeoEnvironmental, Inc.

837 Shaw Road, Stockton, CA 95205 • (209) 467-1006 • Fax (209) 467-1118



Monitoring Well Field Log

Well Data

Project Name: RINEHART - OAKLAND TRUCK STOP		Project No.: AGE-NC-03-1101	Date: 6/3/06
Pre-Purge DTW: 5.12	Time: 1048	Well I.D.: MW-12	
Post-Purge DTW: 7.00	Time: 1234		
Total Depth of Well: 20.20	Well Volume: 2.41	Casing Diameter: 0.5" 2" 4" 6"	
		Gal./Ft.: 0.01074 0.16 0.65 1.47	
Sampler(s): K/MB		Sample Containers: 3 VOAs, 1 Amber	
Sample I.D.: MW-12 /06-03-06		Analysis: TPH-g,d/BTEX/5 Fuel Oxys 1,2-DCA, EDB	

Stabilization Data


Time	Volume (gallons)	pH	Temp.	Cond μ S/cm	Color/Turbidity	Notes
1218	0	6.83	18.3	803	clear	stale odor
1221	2.5	6.82	17.9	805	"	"
1223	5.0	6.79	17.8	892	"	"
1226	7.5	6.79	17.8	974	"	"

Purge Method:	DISPOSABLE BAILER		
Sample Method:	DISPOSABLE BAILER	Well Integrity:	
Sample Time:	1235	Dissolved O ₂ :	C
	Oakton	%	mg/L

Advanced

GeoEnvironmental, Inc.

837 Shaw Road, Stockton, CA 95205 • (209) 467-1006 • Fax (209) 467-1118



Monitoring Well Field Log

Well Data

Project Name: RINEHART - OAKLAND TRUCK STOP		Project No.: AGE-NC-03-1101	Date: 6/3/06
Pre-Purge DTW: 5.60	Time: 1046	Well I.D.: MW-13	
Post-Purge DTW: 17.10	Time: 1210		
Total Depth of Well: 19.70	Well Volume: 2.25	Casing Diameter: 0.5" <u>2"</u> 4" 6"	
		Gal./Ft.: 0.01074 0.16 0.65 1.47	
Sampler(s): RDMB	Sample Containers: 3 VOAs, 1 Amber		
Sample I.D.: MW-13 /06-03-06	Analysis: TPH-g,d/BTEX/5 Fuel Oxys 1,2-DCA, EDB		

Stabilization Data


Time	Volume (gallons)	pH	Temp.	Cond. μ S/cm	Color/Turbidity	Notes
1202	0	6.69	17.6	914	clear	stale odor
1203	2.5	6.64	17.2	1012	"	"
1207	5.0	6.64	17.2	1024	"	"
1209	7.0	6.66	17.3	1112	"	"
- Waiting for recharge to sample.						
- DTW at 5.90 at sample time.						

Purge Method:	DISPOSABLE BAILER		
Sample Method:	DISPOSABLE BAILER	Well Integrity:	
Sample Time:	1412	Dissolved O ₂ :	C
	Oakton	%	mg/L

Advanced

GeoEnvironmental, Inc.

837 Shaw Road, Stockton, CA 95205 • (209) 467-1006 • Fax (209) 467-1118



Monitoring Well Field Log

Well Data

Project Name: RINEHART - OAKLAND TRUCK STOP		Project No.: AGE-NC-03-1101	Date: 6/3/06
Pre-Purge DTW: 5.39	Time: 1117	Well I.D.: MW-14	
Post-Purge DTW: 6.40	Time: 1300		
Total Depth of Well: 19.85	Well Volume: 2.31	Casing Diameter: 0.5" 2" 4" 6"	Gal./Ft.: 0.01074 0.16 0.65 1.47
Sampler(s): KLMB	Sample Containers: 3 VOAs, 1 Amber		
Sample I.D.: MW-14 /06-03-06	Analysis: TPH-g,d/BTEX/5 Fuel Oxys 1,2-DCA, EDB		

Stabilization Data

Time	Volume (gallons)	pH	Temp.	Cond μ S/cm	Color/Turbidity	Notes
1250	0	6.94	21.7	544	clear	No odor
1253	2.5	6.93	20.4	538	tan/cloudy	"
1255	5.0	6.94	20.1	542	"	"
1257	7.0	6.96	20.0	547	"	"

Purge Method:	DISPOSABLE BAILER		
Sample Method:	DISPOSABLE BAILER	Well Integrity:	
Sample Time:	1301	Dissolved O ₂ :	C
	Oakton	%	mg/L

CAL TECH Environmental Laboratories



6814 Rosecrans Avenue Paramount, CA 90723-4146
 Telephone: (562) 272-2700 Fax: (562) 272-2789

ANALYTICAL RESULTS*

CTEL Project No: CT214-0606046

Client Name: Advanced Geo Environmental, Inc.
 837 Shaw Road
 Stockton, CA 95215

Phone: (209) 467-1006
Fax: (209) 467-1118

Attention: Ms. Jo'l Chapman

Project ID: Global ID: T0607700

Project Name: Oakland Truck Stop

Date Sampled: 06/03/06 @ 14:07 p.m.

Matrix: Water

Date Received: 06/06/06 @ 08:30 am

Date Analyzed: 06/06/06 - 06/07/06

Laboratory ID:	0606-046-1	0606-046-2	0606-046-3	Method	Units:	Detection Limit
Client Sample ID:	MW1	MW3N	MW4			
Dilution	1	1	1			
TPH - Gasoline	ND	200	110	EPA 8015M	ug/L	50
TPH - Diesel	ND	ND	ND	EPA 8015M	ug/L	50
VOC, 8260B						
Dilution	1	1	1			
Methyl-tert-butyl-ether(MtBE)	16	150	33	SW846 8260B	ug/L	1
t-Butyl Alcohol (TBA)	ND	ND	ND	SW846 8260B	ug/L	10
Diisopropyl Ether (DIPE)	ND	ND	ND	SW846 8260B	ug/L	1
Ethyl-t-butyl ether (ETBE)	ND	ND	ND	SW846 8260B	ug/L	1
t-Amyl Methyl Ether (TAME)	ND	ND	ND	SW846 8260B	ug/L	1
1,2-Dichloroethane	ND	ND	ND	SW846 8260B	ug/L	0.5
1,2-Dibromoethane(EDB)	ND	ND	ND	SW846 8260B	ug/L	0.5
Benzene	ND	ND	3.9	SW846 8260B	ug/L	0.5
Toluene	ND	2.6	2.2	SW846 8260B	ug/L	0.5
Ethylbenzene	ND	ND	ND	SW846 8260B	ug/L	0.5
m,p-Xylene	ND	ND	ND	SW846 8260B	ug/L	0.6
o-Xylene	ND	ND	ND	SW846 8260B	ug/L	0.6

ND = Not Detected at the indicated Detection Limit

SURROGATE SPIKE	% SURROGATE RECOVERY			Control Limit
Dibromofluoromethane	97	88	91	70-130
1,2 Dichloroethane-d4	80	80	81	70-130
Toluene-d8	108	116	119	70-130
Bromofluorobenzene	101	101	94	70-130

CTEL Project No: CT214-0606046
Client Name: Advanced Geo Environmental, Inc.
 837 Shaw Road
 Stockton, CA 95215
Attention: Ms. Jo'l Chapman

Phone:(209) 467-1006
Fax: (209) 467-1118

Project ID: Global ID: T0607700
Project Name: Oakland Truck Stop

Date Sampled: 06/03/06 @ 12:55 p.m.
Date Received: 06/06/06 @ 08:30 am
Date Analyzed: 06/06/06 - 06/07/06

Matrix: Water

Laboratory ID:	0606-046-4	0606-046-5	0606-046-6	Method	Units:	Detection Limit
Client Sample ID:	MW5	MW6	MW7			
Dilution	1	1	10-500			
TPH - Gasoline	400	ND	170000	EPA 8015M	ug/L	50
TPH - Diesel	900	ND	44000	EPA 8015M	ug/L	50
VOC, 8260B						
Dilution	1	1	1-500			
Methyl-tert-butyl-ether(MtBE)	280	13	9000	SW846 8260B	ug/L	1
t-Butyl Alcohol (TBA)	ND	ND	4800	SW846 8260B	ug/L	10
Diisopropyl Ether (DIPE)	ND	ND	ND<1	SW846 8260B	ug/L	1
Ethyl-t-butyl ether (ETBE)	ND	ND	ND<1	SW846 8260B	ug/L	1
t-Amyl Methyl Ether (TAME)	ND	ND	55	SW846 8260B	ug/L	1
1,2-Dichloroethane	ND	ND	190	SW846 8260B	ug/L	0.5
1,2-Dibromoethane(EDB)	ND	ND	ND<0.5	SW846 8260B	ug/L	0.5
Benzene	ND	ND	48000	SW846 8260B	ug/L	0.5
Toluene	ND	ND	5200	SW846 8260B	ug/L	0.5
Ethylbenzene	ND	ND	5600	SW846 8260B	ug/L	0.5
m,p-Xylene	ND	ND	20000	SW846 8260B	ug/L	0.6
o-Xylene	ND	ND	3200	SW846 8260B	ug/L	0.6

ND = Not Detected at the indicated Detection Limit

<i>SURROGATE SPIKE</i>	% SURROGATE RECOVERY			Control Limit
Dibromofluoromethane	88	79	85	70-130
1,2 Dichloroethaned4	86	76	86	70-130
Toluene-d8	115	96	97	70-130
Bromofluorobenzene	97	102	101	70-130

CTEL Project No: CT214-0606046
Client Name: Advanced Geo Environmental, Inc.
 837 Shaw Road
 Stockton, CA 95215
Attention: Ms. Jo'l Chapman

Phone:(209) 467-1006
Fax: (209) 467-1118

Project ID: Global ID: T0607700
Project Name: Oakland Truck Stop

Date Sampled: 06/03/06 @ 14:27 p.m.
Date Received: 06/06/06 @ 08:30 am
Date Analyzed: 06/06/06 06/07/06

Matrix: Water

Laboratory ID:	0606-046-7	0606-046-8	0606-046-9	Method	Units:	Detection Limit
Client Sample ID:	MW8	MW9	MW10			
Dilution	1	1	1			
TPH - Gasoline	1800	ND	ND	EPA 8015M	ug/L	50
TPH - Diesel	4800	ND	ND	EPA 8015M	ug/L	50
VOC, 8260B						
Dilution	1	1	1			
Methyl-tert-butyl-ether(MiBE)	390	ND	ND	SW846 8260B	ug/L	1
t-Butyl Alcohol (TBA)	2100	ND	ND	SW846 8260B	ug/L	10
Diisopropyl Ether (DIPE)	ND	ND	ND	SW846 8260B	ug/L	1
Ethyl-t-butyl ether (ETBE)	ND	ND	ND	SW846 8260B	ug/L	1
t-Amyl Methyl Ether (TAME)	3.0	ND	ND	SW846 8260B	ug/L	1
1,2-Dichloroethane	ND	ND	ND	SW846 8260B	ug/L	0.5
1,2-Dibromoethane(EDB)	ND	ND	ND	SW846 8260B	ug/L	0.5
Benzene	60	7.7	3.9	SW846 8260B	ug/L	0.5
Toluene	9.9	ND	ND	SW846 8260B	ug/L	0.5
Ethylbenzene	7.3	ND	ND	SW846 8260B	ug/L	0.5
m,p-Xylene	9.1	ND	ND	SW846 8260B	ug/L	0.6
o-Xylene	2.5	ND	ND	SW846 8260B	ug/L	0.6

ND = Not Detected at the indicated Detection Limit

<i>SURROGATE SPIKE</i>	% SURROGATE RECOVERY			Control Limit
Dibromofluoromethane	79	87	82	70-130
1,2 Dichloroethane d4	80	87	86	70-130
Toluene-d8	123	116	110	70-130
Bromofluorobenzene	105	111	97	70-130

CTEL Project No: CT214-0606046
Client Name: Advanced Geo Environmental, Inc.
 837 Shaw Road
 Stockton, CA 95215
Attention: Ms. Jo'l Chapman

Phone:(209) 467-1006
Fax: (209) 467-1118

Project ID: Global ID: T0607700
Project Name: Oakland Truck Stop

Date Sampled: 06/03/06 @ 14:00 p.m.
Date Received: 06/06/06 @ 08:30 am
Date Analyzed: 06/06/06 – 06/07/06

Matrix: Water

Laboratory ID:	0606-046-10	0606-046-11	0606-046-12	Method	Units:	Detection Limit
Client Sample ID:	MW11	MW12	MW13			
Dilution	1	1	1			
TPH - Gasoline	ND	ND	ND	EPA 8015M	ug/L	50
TPH - Diesel	ND	ND	ND	EPA 8015M	ug/l.	50
VOC, 8260B						
Dilution	1	1	1			
Methyl-tert-butyl-ether(MtBE)	ND	ND	ND	SW846 8260B	ug/L	1
t-Butyl Alcohol (TBA)	ND	ND	ND	SW846 8260B	ug/L	10
Diisopropyl Ether (DIPE)	ND	ND	ND	SW846 8260B	ug/L	1
Ethyl-t-butyl ether (ETBE)	ND	ND	ND	SW846 8260B	ug/L	1
t-Amyl Methyl Ether (TAME)	ND	ND	ND	SW846 8260B	ug/L	1
1,2-Dichloroethane	ND	ND	ND	SW846 8260B	ug/L	0.5
1,2-Dibromoethane(EDB)	ND	ND	ND	SW846 8260B	ug/L	0.5
Benzene	ND	ND	ND	SW846 8260B	ug/L	0.5
Toluene	ND	ND	ND	SW846 8260B	ug/L	0.5
Ethylbenzene	ND	ND	ND	SW846 8260B	ug/L	0.5
m,p-Xylene	ND	ND	ND	SW846 8260B	ug/l.	0.6
o-Xylene	ND	ND	ND	SW846 8260B	ug/L	0.6

ND = Not Detected at the indicated Detection Limit

SURROGATE SPIKE	% SURROGATE RECOVERY			Control Limit
Dibromofluoromethane	76	83	86	70-130
1,2 Dichloroethane d4	86	81	83	70-130
Toluene-d8	108	112	110	70-130
Bromofluorobenzene	104	94	104	70-130

CTEL Project No: CT214-0606046
Client Name: Advanced Geo Environmental, Inc.
 837 Shaw Road
 Stockton, CA 95215
Attention: Ms. Jo'l Chapman

Phone:(209) 467-1006
Fax: (209) 467-1118

Project ID: Global ID: T0607700
Project Name: Oakland Truck Stop

Date Sampled: 06/03/06 @ 13:01 p.m.
Date Received: 06/06/06 @ 08:30 am
Date Analyzed: 06/06/06 - 06/07/06

Matrix: Water

Laboratory ID: 0606-046-13
Client Sample ID: MW14
Dilution: 1

TPH - Gasoline: ND
TPH - Diesel: ND

Method	Units:	Detection Limit
EPA 8015M	ug/L	50
EPA 8015M	ug/l.	50

VOC, 8260B
Dilution: 1

Methyl-tert-butyl-ether(MtBE)	ND	SW846 8260B	ug/L	1
t-Butyl Alcohol (TBA)	ND	SW846 8260B	ug/L	10
Diisopropyl Ether (DIPE)	ND	SW846 8260B	ug/L	1
Ethyl-t-butyl ether (ETBE)	ND	SW846 8260B	ug/l.	1
t-Amyl Methyl Ether (TAME)	ND	SW846 8260B	ug/L	1
1,2-Dichloroethane	ND	SW846 8260B	ug/l.	0.5
1,2-Dibromoethane(EDB)	ND	SW846 8260B	ug/L	0.5
Benzene	ND	SW846 8260B	ug/l.	0.5
Toluene	ND	SW846 8260B	ug/L	0.5
Ethylbenzene	ND	SW846 8260B	ug/L	0.5
m,p-Xylenc	ND	SW846 8260B	ug/L	0.6
o-Xylene	ND	SW846 8260B	ug/l.	0.6

ND = Not Detected at the indicated Detection Limit

SURROGATE SPIKE	% SURROGATE RECOVERY	Control Limit
Dibromofluoromethane	88	70-130
1,2 Dichloroethaned4	83	70-130
Toluene-d8	88	70-130
Bromofluorobenzene	95	70-130


 Greg Teffrian
 Laboratory Director

*The results are base upon the sample received.

Cal Tech Environmental Laboratories, Inc. ELAP ID #: 2424

CAL TECH Environmental Laboratories



6814 Rosecrans Avenue, Paramount, CA 90723-3146
Telephone: (562) 272-2700 Fax: (562) 272-2789

QA/QC Report

Method: 8015M

Matrix: Water

Date Analyzed: 6/6/06

Date Extracted: 6/6/06

Perimeters	Conc. ug/L		Spike Added	Recovery %		Control	Limits	RPD
	MS	MSD		MS	MSD	Rec.	RPD	
TPH - Gasoline	1002	1026	1000	100	103	70-130	20	3
TPH - Diesel	996	925	1000	100	92	70-130	20	8

Perimeters	Method Blank	Units	Det. Limit
TPH - Gasoline	ND	ug/L	50
TPH - Diesel	ND	ug/L	50

MS: Matrix Spike

MSD: Matrix Spike Duplicate

RPD: Relative Percent Difference of MS and MSD

CAL TECH Environmental Laboratories



6814 Rosecrans Avenue, Paramount, CA 90723-3146
 Telephone: (562) 272-2700 Fax: (562) 272-2789

QA/QC Report

Method: 8260B

Matrix: Water

Date Analyzed: 6/6/06

Date Extracted: 6/6/06

Perimeters	Conc. ug/L		Spike Added	Recovery %		Control Rec.	Limits RPD	RPD
	MS	MSD		MS	MSD			
1,1-Dichloroethane	42	43	50	84	86	70-130	20	2
Benzene	46	47	50	92	94	70-130	20	2
Trichloroethene	44	44	50	88	88	70-130	20	0
Toluene	54	52	50	108	104	70-130	20	4
Chlorobenzene	54	58	50	108	116	70-130	20	8
m,p-Xylenes	113	120	100	113	120	70-130	20	7

MS: Matrix Spike

MSD: Matrix Spike Duplicate

RPD: Relative Percent Difference of MS and MSD

Perimeters	Method Blank	Units	Det. Limit
1,1-Dichloroethane	ND	ug/L	1
Benzene	ND	ug/L	0.5
Trichloroethene	ND	ug/L	0.5
Toluene	ND	ug/L	0.5
Chlorobenzene	ND	ug/L	0.5
m,p-Xylenes	ND	ug/L	0.6
MTBE	ND	ug/L	1
TBA	ND	ug/L	10
DIPE	ND	ug/L	1
ETBE	ND	ug/L	1
TAME	ND	ug/L	1
1,2-Dichloroethane	ND	ug/L	0.5
EDB	ND	ug/L	0.5
Ethylbenzene	ND	ug/L	0.5
o-Xylene	ND	ug/L	0.6
TCE	ND	ug/L	1
PCE	ND	ug/L	1



Advanced
GeoEnvironmental, Inc.

837 Shaw Road - Stockton, California - 95215 - (209) 467-1006 - Fax (209) 467-1118

CHAIN OF CUSTODY RECORD

Date 6-3-06 Page 1 of 2

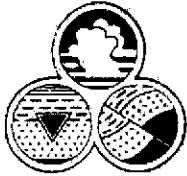
06.046

Client <u>Rhinehart Oil</u>	Project Manager <u>JOL Chapman</u>	Tests Required
	Phone Number <u>(209) 467-1006</u>	
Project Name <u>Oakland Truck stop</u>	Samplers: (Signature) <u>Ma Burt</u>	Invoice: AGE <input checked="" type="checkbox"/> Client <input type="checkbox"/>

Sample Number	Location Description	Date	Time	Sample Type			Solid	No. of Conts.	Notes					
				Water		Air			TPH	G.D	BICK	5	1/2 EARL DAVIS	1/2 DCA JEDB
				Comp.	Grab.									
<u>W-1/060306</u>	<u>MW-1</u>	<u>060306</u>	<u>1407</u>		<u>X</u>		<u>4</u>	<u>X</u>						
<u>W-3N/</u>	<u>MW-3N</u>	<u> </u>	<u>1435</u>		<u>X</u>		<u>4</u>	<u>X</u>	<u>X</u>	<u>X</u>	<u>X</u>			
<u>W-4/</u>	<u>MW-4</u>	<u> </u>	<u>1436</u>		<u>X</u>		<u>4</u>	<u>X</u>	<u>X</u>	<u>X</u>	<u>X</u>			
<u>W-5/</u>	<u>MW-5</u>	<u> </u>	<u>1255</u>		<u>X</u>		<u>4</u>	<u>X</u>	<u>X</u>	<u>X</u>	<u>X</u>			
<u>W-6/</u>	<u>MW-6</u>	<u> </u>	<u>1318</u>		<u>X</u>		<u>4</u>	<u>X</u>	<u>X</u>	<u>X</u>	<u>X</u>			
<u>W-7/</u>	<u>MW-7</u>	<u> </u>	<u>1340</u>		<u>X</u>		<u>4</u>	<u>X</u>	<u>X</u>	<u>X</u>	<u>X</u>			
<u>W-8/</u>	<u>MW-8</u>	<u>✓</u>	<u>1427</u>		<u>X</u>		<u>4</u>	<u>X</u>	<u>X</u>	<u>X</u>	<u>X</u>			

Relinquished by: (Signature) <u>Ma Burt</u>	Received by: (Signature)	STAT	Date/Time <u>060306/1630</u>
Relinquished by: (Signature)	Received by: (Signature)		Date/Time
Relinquished by: (Signature)	Received by Mobile Laboratory for field analysis: (Signature)		Date/Time
Dispatched by: (Signature)	Date/Time	Received for Laboratory by: <u>R. Taylor</u>	Date/Time <u>6-6-06/19:30</u>

Method of Shipment: <u>CAL overnight</u>	Laboratory Name <u>CAL TECH</u>
Special Instructions: <u>"need EDF"</u>	I hereby authorize the performance of the above indicated work. <u>Ma Burt</u>



Advanced
GeoEnvironmental, Inc.

837 Shaw Road - Stockton, California - 95215 - (209) 467-1006 - Fax (209) 467-1118

CHAIN OF CUSTODY RECORD

Date 6-3-06 Page 2 of 2

06.046

Client <u>Rhinhart oil</u>	Project Manager <u>Jol Chapman</u>	Tests Required
	Phone Number <u>(209) 467-1006</u>	
Project Name <u>Oakland Truck stop</u>	Samplers: (Signature) <u>Man Bepko</u>	Invoice: AGE <input checked="" type="checkbox"/> Client <input type="checkbox"/>

Sample Number	Location Description	Date	Time	Sample Type		Solid	No. of Conts.	Notes									
				Water	Air			TPH	G-D	BTEX	5	1,2,4-DCA	1,2,4-TCDF	1,2,4-TCDB			
<u>W-9/060306</u>	<u>MW-9</u>	<u>060306</u>	<u>1418</u>		<u>X</u>		<u>4</u>	<u>X</u>	<u>X</u>	<u>X</u>	<u>X</u>						
<u>W-10/</u>	<u>MW-10</u>		<u>1151</u>		<u>X</u>		<u>4</u>	<u>X</u>	<u>X</u>	<u>X</u>	<u>X</u>						
<u>W-11/</u>	<u>MW-11</u>		<u>1400</u>		<u>X</u>		<u>4</u>	<u>X</u>	<u>X</u>	<u>X</u>	<u>X</u>						
<u>W-12/</u>	<u>MW-12</u>		<u>1235</u>		<u>X</u>		<u>4</u>	<u>X</u>	<u>X</u>	<u>X</u>	<u>X</u>						
<u>W-13/</u>	<u>MW-13</u>		<u>1412</u>		<u>X</u>		<u>4</u>	<u>X</u>	<u>X</u>	<u>X</u>	<u>X</u>						
<u>W-14/</u>	<u>MW-14</u>		<u>1301</u>		<u>X</u>		<u>4</u>	<u>X</u>	<u>X</u>	<u>X</u>	<u>X</u>						

Relinquished by: (Signature) <u>Man Bepko</u>	Received by: (Signature)	STAT	Date/Time <u>060506/1430</u>
Relinquished by: (Signature)	Received by: (Signature)		Date/Time
Relinquished by: (Signature)	Received by Mobile Laboratory for field analysis: (Signature)		Date/Time
Dispatched by: (Signature)	Date/Time	Received for Laboratory by: <u>R. [Signature]</u>	Date/Time <u>6-6-06/4:30</u>
Method of Shipment: <u>CAL OVERNIGHT</u>	Laboratory Name <u>CAL TECH</u>		I hereby authorize the performance of the above indicated work. <u>Man Bepko</u>
Special Instructions: <u>"need EDF"</u>			

APPENDIX D

Dissolved TPH-g Concentration over Time

