



**Denis L. Brown**

May 10, 2005

Jerry Wickham  
Alameda County Health Care Services Agency  
1131 Harbor Bay Parkway, Suite 250  
Alameda, CA 94502-6577

**Shell Oil Products US**  
HSE – Environmental Services  
20945 S. Wilmington Ave.  
Carson, CA 90810-1039  
Tel (707) 865 0251  
Fax (707) 865 2542  
Email [denis.l.brown@shell.com](mailto:denis.l.brown@shell.com)

Re: First Quarter 2005 Monitoring Report  
Shell-branded Service Station  
285 Hegenberger Road  
Oakland, California  
SAP Code 135691  
Incident No. 98995749

Dear Mr. Wickham:

Attached for your review and comment is a copy of the *First Quarter 2005 Monitoring Report* for the above referenced site. Upon information and belief, I declare, under penalty of perjury, that the information contained in the attached document is true and correct.

If you have any questions or concerns, please call me at (707) 865-0251.

Sincerely,

A handwritten signature in black ink, appearing to read "Denis L. Brown", is written over a horizontal line.

Denis L. Brown  
Sr. Environmental Engineer

May 10, 2005

Jerry Wickham  
Alameda County Health Care Services Agency  
1131 Harbor Bay Parkway, Suite 250  
Alameda, California 94502-6577

Re: **First Quarter 2005 Monitoring Report**  
Shell-branded Service Station  
285 Hegenberger Road  
Oakland, California  
Incident #98995749  
Cambria Project #247-0734-002



Dear Mr. Wickham:

On behalf of Equilon Enterprises LLC dba Shell Oil Products US, Cambria Environmental Technology, Inc. (Cambria) is submitting this groundwater monitoring report in accordance with the reporting requirements of 23 CCR 2652d.

## **FIRST QUARTER 2005 ACTIVITIES**

**Groundwater Monitoring:** Blaine Tech Services, Inc. (Blaine) of San Jose, California gauged water levels, sampled selected wells, calculated groundwater elevations and compiled the gasoline constituents analytical data. Cambria prepared a vicinity map which includes previously submitted well survey information (Figure 1) and a groundwater elevation contour map (Figure 2). Blaine's report, presenting the laboratory report and supporting field documents, is included as Attachment A. The analytical laboratory report indicated that for well MW-1, MW-6, MW-9, MW-10, VEW-5, VEW-6 and VEW-7 samples, the reported hydrocarbon was in the early diesel range and/or did not match the pattern of their diesel standard.

**Remedial Activities:** From March 25, 2002 to February 14, 2003, an air-sparge and soil vapor extraction (AS/SVE) system operated at the site using AS/SVE wells AS-1/VEW-5, AS-2/VEW-6, and AS-3/VEW-7. The system was shut down due to the low to non-detect concentrations of chemicals of concern in groundwater in the AS/SVE wells and because of consistently high groundwater elevations in the vapor extraction wells. The AS/SVE equipment was removed from the site on March 28, 2005.

**Cambria  
Environmental  
Technology, Inc.**

5900 Hollis Street  
Suite A  
Emeryville, CA 94608  
Tel (510) 420-0700  
Fax (510) 420-9170

Cambria submitted a March 31, 2005 *Interim Remediation Report* to report the results of the dual-phase extraction (DPE) test performed at the site between November 15, and November 25, 2004.

**ANTICIPATED SECOND QUARTER 2005 ACTIVITIES**



**Groundwater Monitoring:** The next sampling event is scheduled for the second quarter of 2005. At that time, Blaine will gauge water levels, sample selected site wells and tabulate the data. Cambria will prepare a monitoring report.

**Remedial Activities:** As proposed in our *Interim Remediation Report* dated March 31, 2005, Cambria performed an additional DPE test between April 18 and April 24, 2005. The DPE test was extended past the proposed 5-days to maximize test effectiveness. Cambria will submit the DPE test results under separate cover.

**CLOSING**

We appreciate the opportunity to work with you on this project. Please call Cynthia Vasko at (510) 420-3344 if you have any questions or comments.

Sincerely,  
**Cambria Environmental Technology, Inc**



Cynthia Vasko  
Project Engineer

Matthew W. Derby, P.E.  
Senior Project Engineer

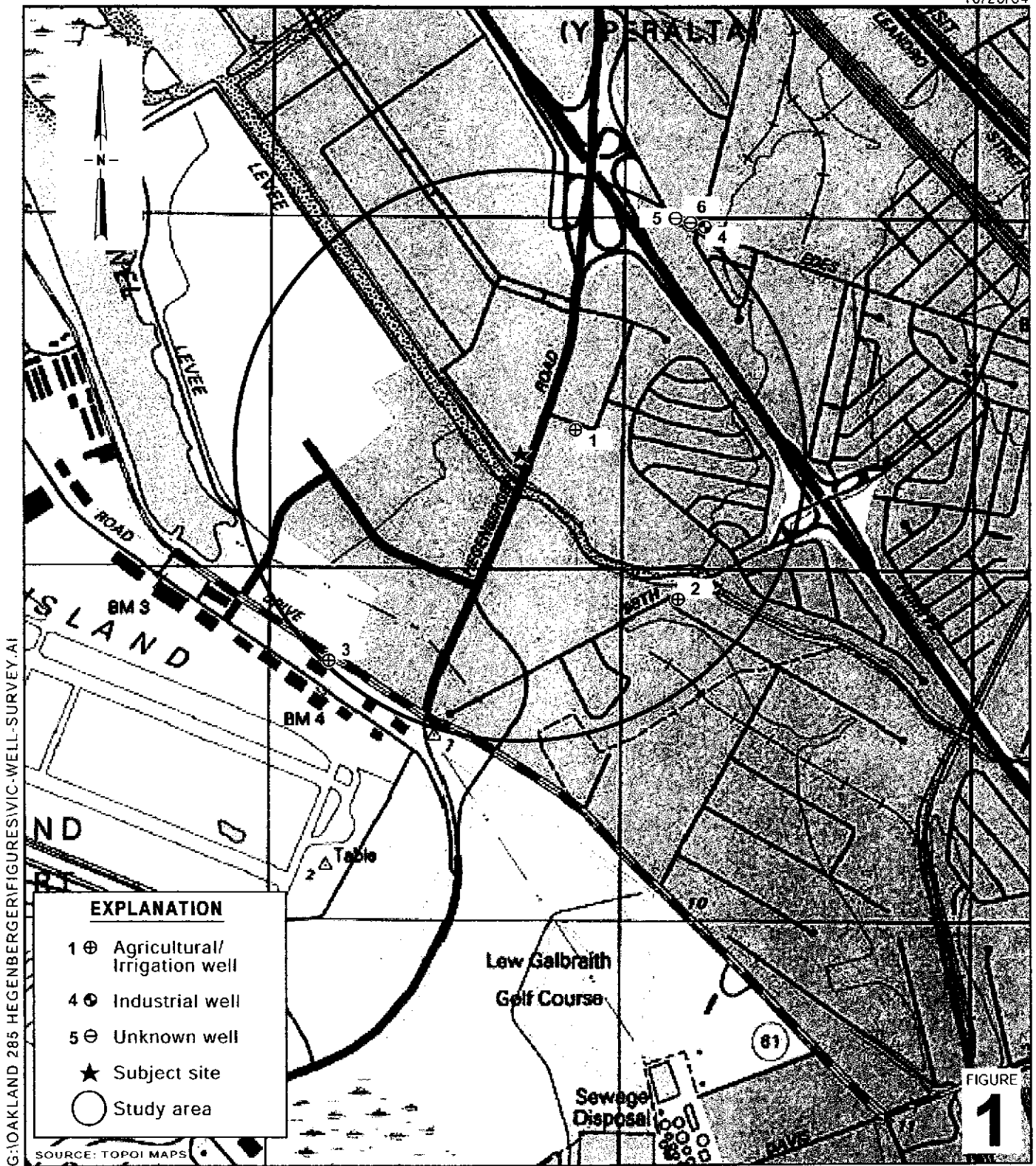


Figures: 1 - Site Vicinity/ Well Survey Map  
2 - Groundwater Elevation Contour Map

Attachment: A - Blaine Groundwater Monitoring Report and Field Notes

cc: Denis Brown, Shell Oil Products US, 20945 S. Wilmington Ave., Carson, CA 90810  
J.T., Elizabeth G., W.T., and Jeanette Watters, Tr., 600 Caldwell Road, Oakland, CA 94611

G:\Oakland 285 Hegenberger\QMM1q05\1q05qm.doc

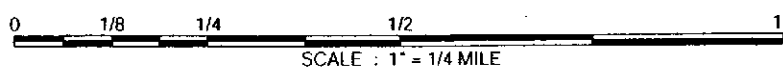


G:\OAKLAND 285 HEGENBERGER\FIGURES\VIC-WELL-SURVEY.A1

**EXPLANATION**

- 1 ⊕ Agricultural/Irrigation well
- 4 ⊕ Industrial well
- 5 ⊕ Unknown well
- ★ Subject site
- Study area

SOURCE: TOPOI MAPS



**Shell-branded Service Station**  
 285 Hegenberger Road  
 Oakland, California  
 Incident #98995749



**Site Vicinity/Well Survey Map**  
 (1/2-Mile Radius)

FIGURE  
**1**

G:\OAKLAND 285 HEGENBERGER\FIGURES\1QM05 AI

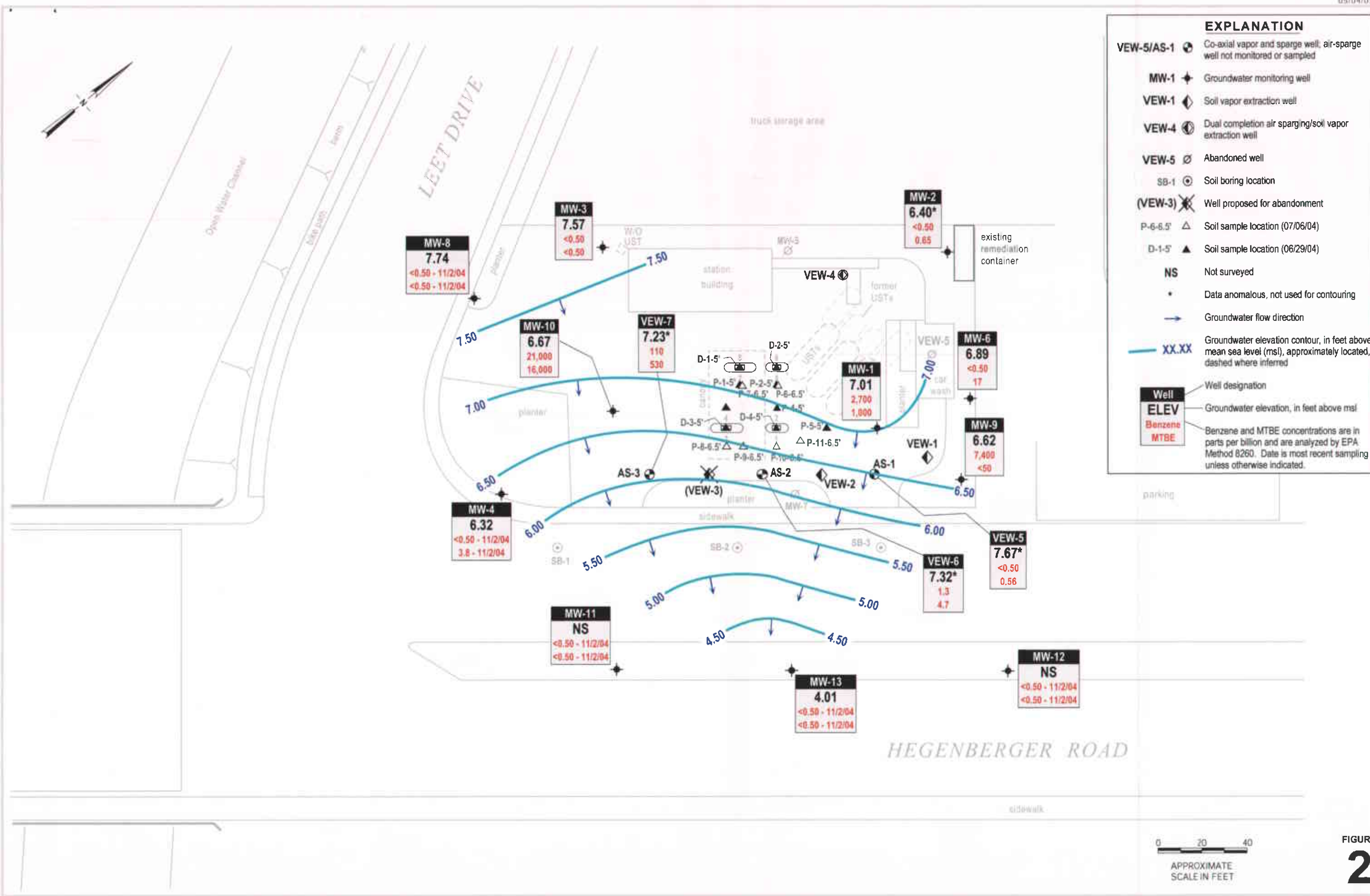


FIGURE 2

**ATTACHMENT A**  
**Blaine Groundwater Monitoring Report**  
**and Field Notes**

---

# BLAINE

TECH SERVICES INC.

---

GROUNDWATER SAMPLING SPECIALISTS  
SINCE 1985

February 11, 2005

Karen Petryna  
Shell Oil Products US  
20945 South Wilmington Avenue  
Carson, CA 90810

First Quarter 2005 Groundwater Monitoring at  
Shell-branded Service Station  
285 Hegenberger Road  
Oakland, CA

Monitoring performed on January 10, 2005

---

## Groundwater Monitoring Report **050110-MD-1**

This report covers the routine monitoring of groundwater wells at this Shell-branded facility. In accordance with standard procedures that conform to Regional Water Quality Control Board requirements, routine field data collection includes depth to water, total well depth, thickness of any separate immiscible layer, water column volume, calculated purge volume (if applicable), elapsed evacuation time (if applicable), total volume of water removed (if applicable), and standard water parameter instrument readings. Sample material is collected, contained, stored, and transported to the laboratory in conformance with EPA standards. Purgewater (if applicable) is, likewise, collected and transported to the Martinez Refining Company.

Basic field information is presented alongside analytical values excerpted from the laboratory report in the cumulative table of **WELL CONCENTRATIONS**. The full analytical report for the most recent samples and the field data sheets are attached to this report.

At a minimum, Blaine Tech Services, Inc. field personnel are certified on completion of a forty-hour Hazardous Materials and Emergency Response training course per 29 CFR 1910.120. Field personnel are also enrolled in annual eight-hour refresher courses.



Blaine Tech Services, Inc. conducts sampling and documentation assignments of this type as an independent third party. Our activities at this site consisted of objective data and sample collection only. No interpretation of analytical results, defining of hydrological conditions or formulation of recommendations was performed.

Please call if you have any questions.

Yours truly,

Leon Gearhart  
Project Coordinator

LG/ks

attachments: Cumulative Table of WELL CONCENTRATIONS  
Certified Analytical Report  
Field Data Sheets

cc: Anni Kreml  
Cambria Environmental Technology, Inc.  
5900 Hollis Street, Suite A  
Emeryville, CA 94608

**WELL CONCENTRATIONS**  
**Shell-branded Service Station**  
**285 Hegenberger Road**  
**Oakland, CA**

Well ID	Date	TPPH (ug/L)	TEPH as Diesel (ug/L)	TEPH as Motor Oil (ug/L)	B (ug/L)	T (ug/L)	E (ug/L)	X (ug/L)	MTBE 8020 (ug/L)	MTBE 8260 (ug/L)	DIPE (ug/L)	ETBE (ug/L)	TAME (ug/L)	TBA (ug/L)	TOC (MSL)	Depth to Water (ft.)	GW Elevation (MSL)	DO Reading (ppm)
MW-1	02/16/1989	99,000	NA	NA	20,000	23,000	5,700	2,300	NA	NA	NA	NA	NA	NA	6.64	3.83	2.81	NA
MW-1	05/23/1989	48,000	11,000	NA	4,200	5,200	1,200	7,700	NA	NA	NA	NA	NA	NA	6.64	3.59	3.05	NA
MW-1	08/03/1989	63,000	11,000	NA	5,500	5,500	3,200	9,500	NA	NA	NA	NA	NA	NA	6.64	4.04	2.60	NA
MW-1	12/15/1989	30,000	11,000	NA	ND	ND	ND	ND	NA	NA	NA	NA	NA	NA	6.64	4.22	2.42	NA
MW-1	02/07/1990	93,000	10,000	NA	13,000	9,600	2,400	14,000	NA	NA	NA	NA	NA	NA	6.64	4.60	2.04	NA
MW-1	04/18/1990	55,000	8,700	NA	14,000	8,400	3,200	13,000	NA	NA	NA	NA	NA	NA	6.64	4.02	2.62	NA
MW-1	07/23/1990	73,000	3,600	NA	16,000	7,400	2,800	15,000	NA	NA	NA	NA	NA	NA	6.64	4.17	2.47	NA
MW-1	09/27/1990	45,000	1,700	NA	8,000	4,300	2,000	11,000	NA	NA	NA	NA	NA	NA	6.64	4.60	2.04	NA
MW-1	01/03/1991	43,000	3,100	NA	10,000	3,400	1,900	11,000	NA	NA	NA	NA	NA	NA	6.64	4.88	1.76	NA
MW-1	04/10/1991	67,000	1,800	NA	20,000	9,600	3,500	16,000	NA	NA	NA	NA	NA	NA	6.64	3.55	3.09	NA
MW-1	07/12/1991	NA	NA	NA	NA	NA	NA	NA	NA	NA	NA	NA	NA	NA	6.64	3.97	2.67	NA
MW-1	10/08/1991	55,000	7,400	NA	18,000	3,500	2,300	8,600	NA	NA	NA	NA	NA	NA	6.64	4.26	2.38	NA
MW-1	02/06/1992	48,000	15,000 a	NA	12,000	2,800	1,900	7,400	NA	NA	NA	NA	NA	NA	6.64	4.94	1.70	NA
MW-1	05/04/1992	71,000	10,000 a	NA	16,000	6,000	3,100	14,000	NA	NA	NA	NA	NA	NA	6.64	3.58	3.06	NA
MW-1	07/28/1992	68,000	18,000 a	NA	21,000	5,500	3,400	15,000	NA	NA	NA	NA	NA	NA	6.64	3.91	2.73	NA
MW-1 (D)	07/28/1992	70,000	19,000 a	NA	17,000	5,000	2,700	13,000	NA	NA	NA	NA	NA	NA	6.64	3.91	2.73	NA
MW-1	10/27/1992	53,000	1,300	NA	18,000	3,700	3,400	11,000	NA	NA	NA	NA	NA	NA	6.64	4.79	1.85	NA
MW-1 (D)	10/27/1992	48,000	2,500 a	NA	17,000	3,600	3,100	9,900	NA	NA	NA	NA	NA	NA	6.64	4.79	1.85	NA
MW-1	01/14/1993	84,000	2,200 a	NA	17,000	5,400	3,000	13,000	NA	NA	NA	NA	NA	NA	6.64	3.39	3.25	NA
MW-1	04/23/1993	100,000	2,300 a	NA	18,000	7,800	4,700	20,000	NA	NA	NA	NA	NA	NA	6.64	2.67	3.97	NA
MW-1	07/20/1993	41a	3,100 a	NA	12,000	870	1,500	4,400	NA	NA	NA	NA	NA	NA	9.50	3.48	6.02	NA
MW-1	10/18/1993	33,000	8,100 a	NA	14,000	1,200	2,000	4,900	NA	NA	NA	NA	NA	NA	9.50	4.20	5.30	NA
MW-1 (D)	10/18/1993	44,000	3,700 a	NA	14,000	1,200	2,000	4,900	NA	NA	NA	NA	NA	NA	9.50	4.20	5.30	NA
MW-1	01/06/1994	71,000	9,000 a	NA	9,000	870	1,600	5,100	NA	NA	NA	NA	NA	NA	9.50	4.13	5.37	NA
MW-1	04/12/1994	42,000	5,900	NA	6,600	170	2,300	4,700	NA	NA	NA	NA	NA	NA	9.50	2.42	7.08	NA
MW-1 (D)	04/12/1994	40,000	4,700	NA	6,300	180	2,000	4,400	NA	NA	NA	NA	NA	NA	9.50	2.42	7.08	NA
MW-1	07/25/1994	13,000	7,000 a	NA	4,400	110	460	1,400	NA	NA	NA	NA	NA	NA	9.50	3.37	6.13	NA
MW-1	10/25/1994	19,000	3,900	NA	5,500	210	880	2,000	NA	NA	NA	NA	NA	NA	9.50	4.07	5.43	NA
MW-1	01/09/1995	37,000	8,600 a	NA	6,700	800	2,800	8,900	NA	NA	NA	NA	NA	NA	9.50	2.65	6.85	NA
MW-1	04/11/1995	26,000	5,500	NA	4,700	270	1,800	3,400	NA	NA	NA	NA	NA	NA	9.50	2.38	7.12	NA
MW-1	07/18/1995	57,000	7,000	NA	7,500	880	4,100	11,000	NA	NA	NA	NA	NA	NA	9.50	3.49	6.01	NA
MW-1 (D)	07/19/1995	46,000	6,600	NA	6,000	670	3,200	7,500	NA	NA	NA	NA	NA	NA	9.50	3.49	6.01	NA

**WELL CONCENTRATIONS**  
**Shell-branded Service Station**  
**285 Hegenberger Road**  
**Oakland, CA**

Well ID	Date	TPPH (ug/L)	TEPH as Diesel (ug/L)	TEPH as Motor Oil (ug/L)	B (ug/L)	T (ug/L)	E (ug/L)	X (ug/L)	MTBE 8020 (ug/L)	MTBE 8260 (ug/L)	DIPE (ug/L)	ETBE (ug/L)	TAME (ug/L)	TBA (ug/L)	TOC (MSL)	Depth to Water (ft.)	GW Elevation (MSL)	DO Reading (ppm)
MW-1	10/18/1995b	37,000	3,200	NA	5,400	450	2,600	7,400	10,000	NA	NA	NA	NA	NA	9.50	NA	NA	NA
MW-1	01/09/1996	32,000	NA	NA	3,000	240	1,900	3,500	6,100	NA	NA	NA	NA	NA	9.50	2.95	6.55	NA
MW-1	04/02/1996	30,000	NA	NA	3,100	260	2.0	3,900	8.0	NA	NA	NA	NA	NA	9.50	2.00	7.50	NA
MW-1	10/03/1996	18,000	2,800	NA	3,000	120	1,200	1,700	7,500	NA	NA	NA	NA	NA	9.50	3.21	6.29	2.2
MW-1	04/03/1997	29,000	3,000	NA	2,300	170	2,300	2,900	4,300	NA	NA	NA	NA	NA	9.50	2.84	6.66	2.2
MW-1	10/08/1997	22,000	3,600	NA	920	71	2,400	2,200	820	NA	NA	NA	NA	NA	9.50	2.58	6.92	1.5
MW-1	06/10/1998	13,000	2,900	NA	860	<100	1,300	500	29,000	32,000	NA	NA	NA	NA	9.50	2.67	6.83	0.5/0.5
MW-1 (D)	06/10/1998	9,400	2,100	NA	870	<50	1,300	520	28,000	NA	NA	NA	NA	NA	9.50	2.67	6.83	0.5/0.5
MW-1	12/30/1998	6,930	1,540	NA	714	52.7	243	<25.0	9,000	NA	NA	NA	NA	NA	9.50	4.68	4.82	1.6/1.4
MW-1 *	06/25/1999	12,600	NA	NA	1,110	44.7	1,340	710	6,080	NA	NA	NA	NA	NA	9.50	2.86	6.64	1.2/2.1
MW-1	12/28/1999	3,260	1,170	NA	527	14.0	50.7	40.3	5,430	7,060b	NA	NA	NA	NA	9.50	3.23	6.27	1.4/1.8
MW-1	05/31/2000	6,820	2,050	NA	1,620	<50.0	116	<50.0	6,070	4,710	NA	NA	NA	NA	9.50	2.39	7.11	0.98/2.27
MW-1	10/17/2000	2,530	995 a	NA	388	<10.0	16.4	22.1	917	NA	NA	NA	NA	NA	9.50	2.05	7.45	4.0/3.1
MW-1	05/01/2001	12,300	1,510	NA	1,480	19.5	205	111	4,160	NA	NA	NA	NA	NA	9.50	3.55	5.95	1.6/1.3
MW-1	11/05/2001	NA	NA	NA	NA	NA	NA	NA	NA	NA	NA	NA	NA	NA	9.85 e	4.43	5.42	0.4
MW-1	11/07/2001	3,000	<1,000	NA	290	6.0	11	15	NA	870	NA	NA	NA	NA	9.85	4.00	5.85	2.1/1.4
MW-1	05/01/2002	11,000	<2,000	NA	2,100	29	180	68	NA	1,500	NA	NA	NA	NA	9.85	3.14	6.71	3.4/2.3
MW-1	07/16/2002	7,400	<1,500	NA	1,200	22	37	24	NA	1,900	NA	NA	NA	NA	9.85	3.69	6.16	0.9/0.8
MW-1	10/17/2002	4,600	<2,000	NA	810	16	68	31	NA	1,600	NA	NA	NA	NA	9.44	4.76	4.68	0.8/1.2
MW-1	01/21/2003	11,000	<7,000	NA	1,100	28	210	53	NA	1,100	NA	NA	NA	NA	9.44	3.50	5.94	0.3/0.7
MW-1	05/01/2003	13,000	4,900 a	NA	1,500	33	260	68	NA	1,700	NA	NA	NA	NA	9.44	3.04	6.40	NA
MW-1	07/17/2003	10,000	3,200 a,f	NA	2,400	<50	250	<100	NA	3,100	NA	NA	NA	NA	9.44	3.92	5.52	NA
MW-1	10/02/2003	Well inaccessible		NA	NA	NA	NA	NA	NA	NA	NA	NA	NA	NA	9.44	NA	NA	NA
MW-1	10/16/2003	8,500	3,700 a	NA	1,100	26	140	41	NA	1,700	NA	NA	NA	NA	9.44	4.65	4.79	NA
MW-1	01/05/2004	11,000	4,300 a	NA	1,600	29	200	45	NA	1,400	NA	NA	NA	NA	9.44	2.39	7.05	NA
MW-1	04/01/2004	10,000	3,700 a	NA	1,500	28	330	59	NA	630	NA	NA	NA	NA	9.44	3.06	6.38	NA
MW-1	08/02/2004	9,100	4,600 a	<1,000	1,700	17	200	24	NA	1,700	<40	<40	<40	2,900	9.44	4.50	4.94	NA
MW-1	11/02/2004	9,100	3,100 g	<500	2,100	50	140	70	NA	680	NA	NA	NA	NA	9.44	3.08	6.36	NA
<b>MW-1</b>	<b>01/10/2005</b>	<b>21,000</b>	<b>3,600 g</b>	<b>&lt;500</b>	<b>2,700</b>	<b>31</b>	<b>1,000</b>	<b>880</b>	<b>NA</b>	<b>1,000</b>	<b>NA</b>	<b>NA</b>	<b>NA</b>	<b>NA</b>	<b>9.44</b>	<b>2.43</b>	<b>7.01</b>	<b>NA</b>
MW-2	02/16/1989	20,000	NA	NA	200	900	2,700	9,600	NA	NA	NA	NA	NA	NA	7.68	5.33	2.35	NA
MW-2	05/23/1989	1,500	1,600	NA	4.3	2.9	11	150	NA	NA	NA	NA	NA	NA	7.68	5.23	2.45	NA

**WELL CONCENTRATIONS**  
**Shell-branded Service Station**  
**285 Hegenberger Road**  
**Oakland, CA**

Well ID	Date	TPPH (ug/L)	TEPH as Diesel (ug/L)	TEPH as Motor Oil (ug/L)	B (ug/L)	T (ug/L)	E (ug/L)	X (ug/L)	MTBE 8020 (ug/L)	MTBE 8260 (ug/L)	DIPE (ug/L)	ETBE (ug/L)	TAME (ug/L)	TBA (ug/L)	TOC (MSL)	Depth to Water (ft.)	GW Elevation (MSL)	DO Reading (ppm)
MW-2	08/03/1989	15,000	7,400	NA	75	120	850	2,200	NA	NA	NA	NA	NA	NA	7.68	6.03	1.65	NA
MW-2	12/15/1989	5,000	2,600	NA	52	13	4.1	290	NA	NA	NA	NA	NA	NA	7.68	6.43	1.25	NA
MW-2	02/07/1990	13,000	4,800	NA	32	34	230	640	NA	NA	NA	NA	NA	NA	7.68	5.82	1.86	NA
MW-2	04/18/1990	9,800	3,200	NA	33	19	460	1,700	NA	NA	NA	NA	NA	NA	7.68	5.88	1.80	NA
MW-2	07/23/1990	9,600	2,700	NA	41	27	540	940	NA	NA	NA	NA	NA	NA	7.68	6.05	1.63	NA
MW-2	10/01/1990	390	1,600	NA	3.4	15	8.5	25	NA	NA	NA	NA	NA	NA	7.68	NA	NA	NA
MW-2	01/03/1991	1,800	830	NA	56	4.4	4.8	92	NA	NA	NA	NA	NA	NA	7.68	6.82	0.86	NA
MW-2	04/10/1991	1,900	280	NA	ND	28	140	490	NA	NA	NA	NA	NA	NA	7.68	4.80	2.88	NA
MW-2	07/12/1991	8,100	1,100	NA	89	66	350	930	NA	NA	NA	NA	NA	NA	7.68	5.70	1.98	NA
MW-2	10/08/1991	1,400	2,600	NA	5.1	1.5	36	270	NA	NA	NA	NA	NA	NA	7.68	6.40	1.28	NA
MW-2	02/06/1992	2,000	5,400 a	NA	7.8	2.5	130	210	NA	NA	NA	NA	NA	NA	7.68	6.40	1.28	NA
MW-2	05/04/1992	21	1,000	NA	ND	ND	300	960	NA	NA	NA	NA	NA	NA	7.68	4.68	3.00	NA
MW-2	07/28/1992	2,100	830 a	NA	7.7	3.3	130	310	NA	NA	NA	NA	NA	NA	7.68	5.86	1.82	NA
MW-2	10/27/1992	1,100	530	NA	16	3.1	4.5	25	NA	NA	NA	NA	NA	NA	7.68	6.96	0.72	NA
MW-2	01/14/1993	290	170 a	NA	5.2	3.1	8.4	21	NA	NA	NA	NA	NA	NA	7.68	4.12	3.56	NA
MW-2	04/23/1993	2,400	1,200 a	NA	ND	ND	210	610	NA	NA	NA	NA	NA	NA	7.68	3.84	3.84	NA
MW-2	07/20/1993	440	130	NA	1.7	1.7	15	38	NA	NA	NA	NA	NA	NA	10.55	5.17	5.38	NA
MW-2	10/18/1993	2,100	1,600 a	NA	ND	ND	90	110	NA	NA	NA	NA	NA	NA	10.55	6.20	4.35	NA
MW-2	01/06/1994	1.9a	130	NA	ND	6.7	7.1	12	NA	NA	NA	NA	NA	NA	10.55	5.39	5.16	NA
MW-2	04/12/1994	120	130	NA	ND	ND	3.4	4.3	NA	NA	NA	NA	NA	NA	10.55	4.72	5.83	NA
MW-2	07/25/1994	0.18a	280 a	NA	5.3	ND	6.2	8.2	NA	NA	NA	NA	NA	NA	10.55	5.44	5.11	NA
MW-2	10/25/1994	170	400	NA	ND	ND	ND	ND	NA	NA	NA	NA	NA	NA	10.55	6.73	3.82	NA
MW-2	01/09/1995	ND	ND	NA	ND	ND	ND	ND	NA	NA	NA	NA	NA	NA	10.55	4.34	6.21	NA
MW-2	04/11/1995	ND	ND	NA	ND	ND	ND	ND	NA	NA	NA	NA	NA	NA	10.55	3.72	6.83	NA
MW-2	07/18/1995	250	160	NA	2.8	0.5	12	13	NA	NA	NA	NA	NA	NA	10.55	4.91	5.64	NA
MW-2	10/18/1995	NA	NA	NA	NA	NA	NA	NA	NA	NA	NA	NA	NA	NA	10.55	5.88	4.67	NA
MW-2	01/09/1996	790	130	NA	5.1	1.5	2.4	4.6	1,400	NA	NA	NA	NA	NA	10.55	4.75	5.80	NA
MW-2	04/02/1996	260	NA	NA	<2	<2	13	6.9	540	NA	NA	NA	NA	NA	10.55	3.25	7.30	NA
MW-2	10/03/1996	<2,000	620	NA	<20	<20	<20	<20	13,000	NA	NA	NA	NA	NA	10.55	5.27	5.28	2.3
MW-2	04/03/1997	<1,000	190	NA	<10	<10	<10	<10	2,800	NA	NA	NA	NA	NA	10.55	3.99	6.56	2.2
MW-2	10/08/1997	<5,000	1,100	NA	<50	<50	<50	<50	d	NA	NA	NA	NA	NA	10.55	5.03	5.52	1.6
MW-2	06/10/1998	120	310	NA	1.7	<1.0	<1.0	<1.0	3,800	NA	NA	NA	NA	NA	10.55	4.11	6.44	0.7/0.6

**WELL CONCENTRATIONS**  
**Shell-branded Service Station**  
**285 Hegenberger Road**  
**Oakland, CA**

Well ID	Date	TPPH (ug/L)	TEPH as Diesel (ug/L)	TEPH as Motor Oil (ug/L)	B (ug/L)	T (ug/L)	E (ug/L)	X (ug/L)	MTBE 8020 (ug/L)	MTBE 8260 (ug/L)	DIPE (ug/L)	ETBE (ug/L)	TAME (ug/L)	TBA (ug/L)	TOC (MSL)	Depth to Water (ft.)	GW Elevation (MSL)	DO Reading (ppm)
MW-2	12/30/1998	<5,000	1,050	NA	<50.0	<50.0	<50.0	<50.0	12,100	15,300	NA	NA	NA	NA	10.55	4.76	5.79	1.3/1.2
MW-2 *	06/25/1999	<1,000	NA	NA	<10.0	<10.0	<10.0	<10.0	7,570	NA	NA	NA	NA	NA	10.55	4.63	5.92	2.3/2.5
MW-2	12/28/1999	228	446	NA	4.54	<0.500	<0.500	<0.500	4,260	NA	NA	NA	NA	NA	10.55	4.95	5.60	2.1/2.4
MW-2	05/31/2000	597	187	NA	19.3	<0.500	0.860	<0.500	2,480	NA	NA	NA	NA	NA	10.55	4.06	6.49	1.8/2.7
MW-2	10/17/2000	Well inaccessible		NA	NA	NA	NA	NA	NA	NA	NA	NA	NA	NA	10.55	NA	NA	NA
MW-2	05/01/2001	Well inaccessible		NA	NA	NA	NA	NA	NA	NA	NA	NA	NA	NA	10.55	NA	NA	NA
MW-2	11/05/2001	<500	610	NA	<5.0	<5.0	<5.0	<5.0	NA	1,800	NA	NA	NA	NA	10.55	6.12	4.43	0.6/1.1
MW-2	05/01/2002	440	<50	NA	<2.5	<2.5	<2.5	<2.5	NA	1,300	NA	NA	NA	NA	10.55	3.85	6.70	6.2/0.9
MW-2	07/16/2002	<500	250	NA	<5.0	<5.0	<5.0	<5.0	NA	2,100	NA	NA	NA	NA	10.55	4.56	5.99	0.9/1.3
MW-2	10/17/2002	280	240	NA	<1.0	<1.0	<1.0	<1.0	NA	270	NA	NA	NA	NA	10.10	5.90	4.20	0.6/2.2
MW-2	01/21/2003	160	72	NA	<0.50	<0.50	<0.50	<0.50	NA	380	NA	NA	NA	NA	10.10	4.11	5.99	0.5/1.0
MW-2	05/01/2003	350	<50	NA	<0.50	<0.50	<0.50	<1.0	NA	110	NA	NA	NA	NA	10.10	4.18	5.92	NA
MW-2	07/17/2003	120	61 a,f	NA	<0.50	<0.50	<0.50	<1.0	NA	14	NA	NA	NA	NA	10.10	4.72	5.38	NA
MW-2	10/02/2003	190	200 a	NA	1.6	<0.50	<0.50	<1.0	NA	17	NA	NA	NA	NA	10.10	5.76	4.34	NA
MW-2	01/05/2004	77	<50	NA	<0.50	0.86	<0.50	<1.0	NA	1.3	NA	NA	NA	NA	10.10	3.28	6.82	NA
MW-2	04/01/2004	450 a	<50	NA	<0.50	<0.50	<0.50	<1.0	NA	1.6	NA	NA	NA	NA	10.10	3.71	6.39	NA
MW-2	08/02/2004	110	130 a	<500	<0.50	<0.50	<0.50	<1.0	NA	3.9	<2.0	<2.0	<2.0	150	10.10	5.50	4.60	NA
MW-2	11/02/2004	130	55 a	<500	<0.50	<0.50	<0.50	<1.0	NA	1.7	NA	NA	NA	NA	10.10	4.37	5.73	NA
<b>MW-2</b>	<b>01/10/2005</b>	<b>81</b>	<b>&lt;50</b>	<b>&lt;500</b>	<b>&lt;0.50</b>	<b>&lt;0.50</b>	<b>&lt;0.50</b>	<b>&lt;1.0</b>	<b>NA</b>	<b>0.65</b>	<b>NA</b>	<b>NA</b>	<b>NA</b>	<b>NA</b>	<b>10.10</b>	<b>3.70</b>	<b>6.40</b>	<b>NA</b>

MW-3	02/16/1989	60,000	NA	NA	5,500	ND	3,200	5,200	NA	NA	NA	NA	NA	NA	7.81	5.17	2.64	NA
MW-3	05/23/1989	ND	1,500	NA	ND	200	ND	ND	NA	NA	NA	NA	NA	NA	7.81	5.09	2.72	NA
MW-3	08/03/1989	2,000	1,200	NA	120	ND	ND	86	NA	NA	NA	NA	NA	NA	7.81	5.34	2.47	NA
MW-3	12/15/1989	5,200	1,700	NA	380	12	17	410	NA	NA	NA	NA	NA	NA	7.81	6.02	1.79	NA
MW-3	02/07/1990	260	230	NA	17	47	5.4	2.5	NA	NA	NA	NA	NA	NA	7.81	4.95	2.86	NA
MW-3	04/18/1990	260	ND	NA	ND	ND	ND	9.4	NA	NA	NA	NA	NA	NA	7.81	5.55	2.26	NA
MW-3	07/23/1990	510	210	NA	46	ND	ND	9.3	NA	NA	NA	NA	NA	NA	7.81	5.81	2.00	NA
MW-3	09/27/1990	460	350	NA	6.3	1.2	ND	15	NA	NA	NA	NA	NA	NA	7.81	6.86	0.95	NA
MW-3	01/03/1991	4,800	630	NA	920	1.7	ND	190	NA	NA	NA	NA	NA	NA	7.81	6.84	0.97	NA
MW-3	04/10/1991	120	60	NA	1.2	8.8	3.5	21	NA	NA	NA	NA	NA	NA	7.81	4.93	2.88	NA
MW-3	07/12/1991	430	ND	NA	12	0.8	ND	7.7	NA	NA	NA	NA	NA	NA	7.81	5.56	2.25	NA
MW-3	10/08/1991	770	560	NA	140	ND	ND	53	NA	NA	NA	NA	NA	NA	7.81	6.62	1.19	NA

**WELL CONCENTRATIONS**  
**Shell-branded Service Station**  
**285 Hegenberger Road**  
**Oakland, CA**

Well ID	Date	TPPH (ug/L)	TEPH as Diesel (ug/L)	TEPH as Motor Oil (ug/L)	B (ug/L)	T (ug/L)	E (ug/L)	X (ug/L)	MTBE 8020 (ug/L)	MTBE 8260 (ug/L)	DIPE (ug/L)	ETBE (ug/L)	TAME (ug/L)	TBA (ug/L)	TOC (MSL)	Depth to Water (ft.)	GW Elevation (MSL)	DO Reading (ppm)
MW-3	02/06/1992	500	340 a	NA	74	0.7	5.2	5.3	NA	NA	NA	NA	NA	NA	7.81	6.28	1.53	NA
MW-3	05/04/1992	310	290 a	NA	47	0.9	17	16	NA	NA	NA	NA	NA	NA	7.81	4.65	3.16	NA
MW-3	07/28/1992	780	100 a	NA	130	ND	13	4.2	NA	NA	NA	NA	NA	NA	7.81	5.56	2.25	NA
MW-3	10/27/1992	740	69a	NA	92	ND	7.8	9.6	NA	NA	NA	NA	NA	NA	7.81	6.65	1.16	NA
MW-3	01/14/1993	ND	ND	NA	2.4	2.8	ND	ND	NA	NA	NA	NA	NA	NA	7.81	3.88	3.93	NA
MW-3	04/23/1993b	NA	NA	NA	NA	NA	NA	NA	NA	NA	NA	NA	NA	NA	7.81	NA	NA	NA
MW-3	07/20/1993b	NA	NA	NA	NA	NA	NA	NA	NA	NA	NA	NA	NA	NA	11.25 (TOB)	NA	NA	NA
MW-3	10/18/1993b	NA	NA	NA	NA	NA	NA	NA	NA	NA	NA	NA	NA	NA	11.25 (TOB)	NA	NA	NA
MW-3	01/06/1994	130	64	NA	1.7	ND	ND	0.93	NA	NA	NA	NA	NA	NA	11.25 (TOB)	5.54	NA	NA
MW-3	04/12/1994	ND	75	NA	0.82	ND	ND	0.7	NA	NA	NA	NA	NA	NA	11.25 (TOB)	4.82	NA	NA
MW-3	07/25/1994	0.06a	ND	NA	2.8	ND	ND	0.7	NA	NA	NA	NA	NA	NA	11.25 (TOB)	6.03 (TOB)	5.22	NA
MW-3	10/25/1994	70	100	NA	ND	ND	ND	ND	NA	NA	NA	NA	NA	NA	11.25 (TOB)	6.48	NA	NA
MW-3	01/09/1995	ND	ND	NA	ND	ND	ND	ND	NA	NA	NA	NA	NA	NA	11.25 (TOB)	4.86 (TOB)	6.39	NA
MW-3	04/11/1995	ND	ND	NA	ND	ND	ND	ND	NA	NA	NA	NA	NA	NA	11.25 (TOB)	4.22 (TOB)	7.03	NA
MW-3	07/18/1995	ND	90	NA	2.8	ND	ND	ND	NA	NA	NA	NA	NA	NA	11.25 (TOB)	5.44 (TOB)	5.81	NA
MW-3	10/18/1995	NA	NA	NA	NA	NA	NA	NA	NA	NA	NA	NA	NA	NA	11.25 (TOB)	5.72	NA	NA
MW-3	01/09/1996	90	90	NA	1.7	ND	<0.5	<0.5	61	NA	NA	NA	NA	NA	11.25 (TOB)	4.96	NA	NA
MW-3	04/02/1996	<50	NA	NA	<0.5	<0.5	<0.5	<0.5	24	NA	NA	NA	NA	NA	11.25 (TOB)	3.43	NA	NA
MW-3	10/03/1996	<500	180	NA	<5	<5	<5	<5	1,200	NA	NA	NA	NA	NA	11.25 (TOB)	5.39	NA	2.4
MW-3	04/03/1997	150	83	NA	3.2	<0.50	<0.50	0.81	280	NA	NA	NA	NA	NA	11.25 (TOB)	4.20	NA	2.0
MW-3	10/08/1997	180	120	NA	7.3	0.68	0.54	3.9	1,700	NA	NA	NA	NA	NA	11.25 (TOB)	5.51(TOB)	5.74	2.1
MW-3	06/10/1998	130	120	NA	12	0.85	<0.50	2.1	600	NA	NA	NA	NA	NA	11.25 (TOB)	3.91(TOB)	7.34	0.8/0.9
MW-3	12/30/1998	<250	108	NA	<2.50	<2.50	<2.50	<2.50	1,010	NA	NA	NA	NA	NA	11.25 (TOB)	5.76 (TOB)	5.49	1.3/1.4
MW-3 *	06/25/1999	269	NA	NA	4.24	<2.50	<2.50	<2.50	1,180	NA	NA	NA	NA	NA	11.25 (TOB)	4.73	NA	1.4/1.9
MW-3	12/28/1999	333	122	NA	41.4	6.48	6.57	21.3	2,680	NA	NA	NA	NA	NA	11.25 (TOB)	5.75 (TOB)	5.50	1.3/1.5
MW-3	05/31/2000	1,180	89.2	NA	19.1	1.92	3.26	<1.00	2,130	NA	NA	NA	NA	NA	11.25 (TOB)	4.96 (TOB)	6.29	1.2/2.2
MW-3	10/17/2000	156	183 a	NA	5.22	0.819	<0.500	1.53	2,250	NA	NA	NA	NA	NA	11.25 (TOB)	5.70 (TOB)	5.55	2.0/2.1
MW-3	05/01/2001	286	95.9	NA	<2.50	<2.50	<2.50	<2.50	1,470	NA	NA	NA	NA	NA	11.25 (TOB)	4.88 (TOB)	6.37	1.9/2.7
MW-3	05/29/2001	NA	NA	NA	NA	NA	NA	NA	NA	NA	NA	NA	NA	NA	11.25 (TOB)	5.25 (TOB)	6.00	3.0/1.9
MW-3	11/05/2001	<500	<50	NA	<5.0	<5.0	<5.0	<5.0	NA	2,100	NA	NA	NA	NA	11.25 (TOB)	6.25 (TOB)	5.00	0.5/1.9
MW-3	05/01/2002	<100	80	NA	<1.0	<1.0	<1.0	<1.0	NA	430	NA	NA	NA	NA	11.25 (TOB)	4.77 (TOB)	6.48	4.1/0.7
MW-3	07/16/2002	410	340	NA	12	2.0	<2.0	3.5	NA	530	NA	NA	NA	NA	11.25 (TOB)	5.44 (TOB)	5.81	0.3/1.7

**WELL CONCENTRATIONS**  
**Shell-branded Service Station**  
**285 Hegenberger Road**  
**Oakland, CA**

Well ID	Date	TPPH (ug/L)	TEPH as Diesel (ug/L)	TEPH as Motor Oil (ug/L)	B (ug/L)	T (ug/L)	E (ug/L)	X (ug/L)	MTBE 8020 (ug/L)	MTBE 8260 (ug/L)	DIPE (ug/L)	ETBE (ug/L)	TAME (ug/L)	TBA (ug/L)	TOC (MSL)	Depth to Water (ft.)	GW Elevation (MSL)	DO Reading (ppm)
MW-3	10/17/2002	220	82	NA	2.5	<2.0	<2.0	2.3	NA	25	NA	NA	NA	NA	10.58	6.03	4.55	0.8/2.4
MW-3	01/21/2003	<50	150	NA	<0.50	<0.50	<0.50	<0.50	NA	28	NA	NA	NA	NA	10.58	4.30	6.28	1.2/1.0
MW-3	05/01/2003	60	<50	NA	<0.50	<0.50	<0.50	<1.0	NA	16	NA	NA	NA	NA	10.58	4.30	6.28	NA
MW-3	07/17/2003	120	<50	NA	1.2	<0.50	<0.50	<1.0	NA	11	NA	NA	NA	NA	10.58	5.36	5.22	NA
MW-3	10/02/2003	160	56 a	NA	3.1	1.1	<0.50	2.1	NA	8.2	NA	NA	NA	NA	10.58	6.00	4.58	NA
MW-3	01/05/2004	54	<50	NA	<0.50	<0.50	<0.50	<1.0	NA	15	NA	NA	NA	NA	10.58	4.44	6.14	NA
MW-3	04/01/2004	<50	<50	NA	<0.50	<0.50	<0.50	<1.0	NA	4.2	NA	NA	NA	NA	10.58	4.29	6.29	NA
MW-3	08/02/2004	300	<50	<500	<2.5	<2.5	<2.5	<5.0	NA	17	<10	<10	<10	1,900	10.58	5.80	4.78	NA
MW-3	11/02/2004	72	<50	<500	0.51	<0.50	<0.50	<1.0	NA	3.0	NA	NA	NA	NA	10.58	5.00	5.58	NA
MW-3	01/10/2005	<50	<50	<500	<0.50	<0.50	<0.50	<1.0	NA	<0.50	NA	NA	NA	NA	10.58	3.01	7.57	NA

MW-4	05/23/1989	ND	ND	NA	ND	ND	ND	ND	NA	NA	NA	NA	NA	NA	7.38	5.60	1.78	NA
MW-4	08/03/1989	ND	ND	NA	ND	ND	ND	ND	NA	NA	NA	NA	NA	NA	7.38	6.37	1.01	NA
MW-4	12/15/1989	ND	ND	NA	ND	ND	ND	ND	NA	NA	NA	NA	NA	NA	7.38	6.91	0.47	NA
MW-4	03/08/1990	ND	ND	NA	ND	ND	ND	ND	NA	NA	NA	NA	NA	NA	7.38	6.06	1.32	NA
MW-4	04/18/1990	NA	NA	NA	NA	NA	NA	NA	NA	NA	NA	NA	NA	NA	7.38	5.84	1.54	NA
MW-4	07/23/1990	ND	ND	NA	ND	ND	ND	ND	NA	NA	NA	NA	NA	NA	7.38	6.92	0.46	NA
MW-4	09/27/1991	ND	ND	NA	ND	ND	ND	ND	NA	NA	NA	NA	NA	NA	7.38	8.03	0.65	NA
MW-4	01/03/1991	NA	NA	NA	NA	NA	NA	NA	NA	NA	NA	NA	NA	NA	7.38	7.54	-0.16	NA
MW-4	04/10/1991	ND	ND	NA	ND	ND	ND	ND	NA	NA	NA	NA	NA	NA	7.38	5.06	2.32	NA
MW-4	07/12/1991	ND	ND	NA	ND	ND	ND	ND	NA	NA	NA	NA	NA	NA	7.38	6.86	0.52	NA
MW-4	10/08/1991	ND	ND	NA	ND	ND	ND	ND	NA	NA	NA	NA	NA	NA	7.38	7.44	-0.06	NA
MW-4	02/06/1992	120	2,500 a	NA	ND	ND	ND	ND	NA	NA	NA	NA	NA	NA	7.38	7.29	0.09	NA
MW-4	05/04/1992	ND	53	NA	ND	ND	ND	ND	NA	NA	NA	NA	NA	NA	7.38	5.33	2.05	NA
MW-4	07/28/1992	ND	60	NA	ND	ND	ND	ND	NA	NA	NA	NA	NA	NA	7.38	6.95	0.43	NA
MW-4	10/27/1992	ND	ND	NA	ND	ND	ND	ND	NA	NA	NA	NA	NA	NA	7.38	7.65	-0.27	NA
MW-4	01/14/1993	ND	ND	NA	ND	ND	ND	ND	NA	NA	NA	NA	NA	NA	7.38	4.84	2.54	NA
MW-4	04/23/1993	ND	ND	NA	ND	ND	ND	ND	NA	NA	NA	NA	NA	NA	7.38	4.84	2.54	NA
MW-4	07/20/1993	ND	ND	NA	2.2	ND	1.1	7.7	NA	NA	NA	NA	NA	NA	10.28	6.47	3.81	NA
MW-4	10/18/1993	ND	ND	NA	ND	1.2	ND	ND	NA	NA	NA	NA	NA	NA	10.28	7.35	2.93	NA
MW-4	01/06/1994	ND	ND	NA	ND	ND	ND	ND	NA	NA	NA	NA	NA	NA	10.28	7.64	2.64	NA
MW-4	04/12/1994	ND	76	NA	ND	ND	ND	ND	NA	NA	NA	NA	NA	NA	10.28	6.39	3.89	NA

**WELL CONCENTRATIONS**  
**Shell-branded Service Station**  
**285 Hegenberger Road**  
**Oakland, CA**

Well ID	Date	TPPH (ug/L)	TEPH as Diesel (ug/L)	TEPH as Motor Oil (ug/L)	B (ug/L)	T (ug/L)	E (ug/L)	X (ug/L)	MTBE 8020 (ug/L)	MTBE 8260 (ug/L)	DIPE (ug/L)	ETBE (ug/L)	TAME (ug/L)	TBA (ug/L)	TOC (MSL)	Depth to Water (ft.)	GW Elevation (MSL)	DO Reading (ppm)
MW-4	07/25/1994	ND	ND	NA	ND	ND	ND	ND	NA	NA	NA	NA	NA	NA	10.28	7.00	3.28	NA
MW-4	10/25/1994	ND	ND	NA	ND	ND	ND	ND	NA	NA	NA	NA	NA	NA	10.28	7.53	2.75	NA
MW-4	01/09/1995	ND	70 a	NA	ND	ND	ND	ND	NA	NA	NA	NA	NA	NA	10.28	4.90	5.38	NA
MW-4	04/11/1995	ND	140	NA	1.5	ND	0.6	3.4	NA	NA	NA	NA	NA	NA	10.28	5.04	5.24	NA
MW-4	07/18/1995	ND	160	NA	13	3.4	ND	ND	NA	NA	NA	NA	NA	NA	10.28	6.18	4.10	NA
MW-4	10/18/1995	NA	NA	NA	NA	NA	NA	NA	NA	NA	NA	NA	NA	NA	10.28	6.63	3.65	NA
MW-4	01/09/1996	<50	ND	NA	<0.5	ND	<0.5	<0.5	ND	NA	NA	NA	NA	NA	10.28	3.82	6.46	NA
MW-4	04/02/1996	<50	NA	NA	<0.5	<0.5	<0.5	<0.5	<2.5	NA	NA	NA	NA	NA	10.28	3.97	6.31	NA
MW-4	10/03/1996	<50	81	NA	<0.5	<0.5	<0.5	<0.5	<2.5	NA	NA	NA	NA	NA	10.28	3.74	6.54	NA
MW-4	04/03/1997	<50	69	NA	<0.50	<0.50	<0.50	<0.50	<2.5	NA	NA	NA	NA	NA	10.28	3.74	6.54	1.8
MW-4	10/08/1997	<50	75	NA	<0.50	<0.50	<0.50	<0.50	13	NA	NA	NA	NA	NA	10.28	4.89	5.39	2.0
MW-4 (D)	10/08/1997	<50	NA	NA	<0.50	<0.50	<0.50	<0.50	<2.5	NA	NA	NA	NA	NA	10.28	4.89	5.39	2.0
MW-4	06/10/1998	NA	NA	NA	NA	NA	NA	NA	NA	NA	NA	NA	NA	NA	10.28	4.39	5.89	NA
MW-4	12/30/1998	<50.0	94.1	NA	<0.500	<0.500	<0.500	0.580	7.33	NA	NA	NA	NA	NA	10.28	5.58	4.70	1.7/1.6
MW-4	06/25/1999	NA	NA	NA	NA	NA	NA	NA	NA	NA	NA	NA	NA	NA	10.28	4.17	6.11	NA
MW-4	12/28/1999	<50.0	<50.0	NA	<0.500	<0.500	<0.500	<0.500	<5.00	NA	NA	NA	NA	NA	10.28	4.54	5.74	1.4/1.5
MW-4	05/31/2000	NA	NA	NA	NA	NA	NA	NA	NA	NA	NA	NA	NA	NA	10.28	3.85	6.43	NA
MW-4	10/17/2000	<50.0	274a	NA	<0.500	<0.500	<0.500	<0.500	9.40	NA	NA	NA	NA	NA	10.28	3.50	6.78	3.8/4.0
MW-4	05/01/2001	NA	NA	NA	NA	NA	NA	NA	NA	NA	NA	NA	NA	NA	10.28	4.10	6.18	NA
MW-4	11/05/2001	<50	<50	NA	<0.50	<0.50	<0.50	<0.50	NA	8.4	NA	NA	NA	NA	10.28	5.21	5.07	1.3/1.5
MW-4	05/01/2002	<50	<50	NA	<0.50	<0.50	<0.50	<0.50	NA	<5.0	NA	NA	NA	NA	10.28	4.28	6.00	2.6/1.1
MW-4	07/16/2002	NA	NA	NA	NA	NA	NA	NA	NA	NA	NA	NA	NA	NA	10.28	3.87	6.41	NA
MW-4	10/17/2002	<50	<50	NA	<0.50	<0.50	<0.50	<0.50	NA	<5.0	NA	NA	NA	NA	9.83	4.66	5.17	1.4/2.4
MW-4	01/21/2003	NA	NA	NA	NA	NA	NA	NA	NA	NA	NA	NA	NA	NA	9.83	3.87	5.96	NA
MW-4	05/01/2003	<50	57 a	NA	<0.50	<0.50	<0.50	<1.0	NA	<5.0	NA	NA	NA	NA	9.83	4.49	5.34	NA
MW-4	07/17/2003	NA	NA	NA	NA	NA	NA	NA	NA	NA	NA	NA	NA	NA	9.83	5.46	4.37	NA
MW-4	10/02/2003	<50	<50	NA	<0.50	<0.50	<0.50	<1.0	NA	5.9	NA	NA	NA	NA	9.83	5.51	4.32	NA
MW-4	01/05/2004	NA	NA	NA	NA	NA	NA	NA	NA	NA	NA	NA	NA	NA	9.83	3.83	6.00	NA
MW-4	04/01/2004	<50	<50	NA	<0.50	<0.50	<0.50	<1.0	NA	3.0	NA	NA	NA	NA	9.83	4.43	5.40	NA
MW-4	08/02/2004	NA	NA	NA	NA	NA	NA	NA	NA	NA	NA	NA	NA	NA	9.83	5.05	4.78	NA
MW-4	11/02/2004	<50	<50	<500	<0.50	<0.50	<0.50	<1.0	NA	3.8	NA	NA	NA	NA	9.83	4.31	5.52	NA
MW-4	01/10/2005	NA	NA	NA	NA	NA	NA	NA	NA	NA	NA	NA	NA	NA	9.83	3.51	6.32	NA



**WELL CONCENTRATIONS**  
**Shell-branded Service Station**  
**285 Hegenberger Road**  
**Oakland, CA**

Well ID	Date	TPPH (ug/L)	TEPH as Diesel (ug/L)	TEPH as Motor Oil (ug/L)	B (ug/L)	T (ug/L)	E (ug/L)	X (ug/L)	MTBE 8020 (ug/L)	MTBE 8260 (ug/L)	DIPE (ug/L)	ETBE (ug/L)	TAME (ug/L)	TBA (ug/L)	TOC (MSL)	Depth to Water (ft.)	GW Elevation (MSL)	DO Reading (ppm)
MW-5	05/23/1989	26,000	7,000	NA	1,500	280	ND	8,100	NA	NA	NA	NA	NA	NA	8.18	5.47	2.71	NA
MW-5	08/03/1989	12,000	8,700	NA	860	94	ND	2,600	NA	NA	NA	NA	NA	NA	8.18	5.94	2.24	NA
MW-5	12/15/1989	1,000	710	NA	22	35	18	44	NA	NA	NA	NA	NA	NA	8.18	6.75	1.43	NA
MW-5	02/07/1990	ND	620	NA	0.8	ND	ND	ND	NA	NA	NA	NA	NA	NA	8.18	6.03	2.15	NA
MW-5	04/18/1990	19,000	5,000	NA	4,500	850	97	8,000	NA	NA	NA	NA	NA	NA	8.18	5.80	2.38	NA
MW-5	07/23/1990	23,000	2,700	NA	3,600	400	160	6,500	NA	NA	NA	NA	NA	NA	8.18	6.00	2.18	NA
MW-5	09/23/1990	5,400	550	NA	1,400	26	13	1,300	NA	NA	NA	NA	NA	NA	8.18	7.18	1.00	NA
MW-5	01/03/1991	860	560	NA	280	2.8	0.8	45	NA	NA	NA	NA	NA	NA	8.18	7.17	1.01	NA
MW-5	04/10/1991	12,000	1,800	NA	710	130	500	2,400	NA	NA	NA	NA	NA	NA	8.18	5.25	2.93	NA
MW-5	07/12/1991	24,000	1,700	NA	2,200	280	430	5,700	NA	NA	NA	NA	NA	NA	8.18	5.70	2.48	NA
MW-5	10/08/1991	2,800	1,400	NA	860	13	ND	580	NA	NA	NA	NA	NA	NA	8.18	6.50	1.68	NA
MW-5	02/06/1992	1,000	1,200	NA	300	ND	14	62	NA	NA	NA	NA	NA	NA	8.18	6.35	1.83	NA
MW-5	05/04/1992	10,000	4,100 a	NA	1,500	350	710	2,300	NA	NA	NA	NA	NA	NA	8.18	4.87	3.31	NA
MW-5	07/28/1992	12,000	3,800 a	NA	2,200	63	1,400	3,500	NA	NA	NA	NA	NA	NA	8.18	5.73	2.45	NA
MW-5	10/27/1992	7,500	480 a	NA	1,100	59	230	900	NA	NA	NA	NA	NA	NA	8.18	6.98	1.20	NA
MW-5	01/14/1993	7,700	1,100 a	NA	420	49	570	840	NA	NA	NA	NA	NA	NA	8.18	4.70	3.48	NA
MW-5	04/23/1993	110,000	1,600 a	NA	2,900	2,500	3,400	12,000	NA	NA	NA	NA	NA	NA	8.18	4.19	3.99	NA
MW-5	07/20/1993	18a	1,200 a	NA	1,400	84	1,500	3,200	NA	NA	NA	NA	NA	NA	10.87	5.10	5.77	NA
MW-5	10/18/1993	14,000	5,800 a	NA	2,000	100	2,300	5,100	NA	NA	NA	NA	NA	NA	10.87	5.79	5.08	NA
MW-5	01/06/1994	81,000	1,100 a	NA	11,000	9,300	3,600	12,000	NA	NA	NA	NA	NA	NA	10.87	5.56	5.31	NA
MW-5	04/12/1994	17,000	4,100	NA	2,900	380	430	1,300	NA	NA	NA	NA	NA	NA	10.87	4.90	5.97	NA
MW-5	07/25/1994	5,900	5,400 a	NA	1,500	42	34	170	NA	NA	NA	NA	NA	NA	10.87	5.38	5.49	NA
MW-5	10/25/1994	2,300	1,900 a	NA	35	3	ND	8	NA	NA	NA	NA	NA	NA	10.87	6.16	4.71	NA
MW-5	01/09/1995	8,300	3,700 a	NA	1,500	95	330	1,900	NA	NA	NA	NA	NA	NA	10.87	4.60	6.27	NA
MW-5	04/11/1995	7,300	9,800	NA	1,200	230	600	550	NA	NA	NA	NA	NA	NA	10.87	3.74	7.13	NA
MW-5	07/18/1995	17,000	5,100	NA	2,300	730	770	2,500	NA	NA	NA	NA	NA	NA	10.87	4.97	5.90	NA
MW-5	10/18/1995	Well abandoned		NA	NA	NA	NA	NA	NA	NA	NA	NA	NA	NA	10.87	5.67	5.20	NA
MW-6	05/23/1989	22,000	7,000	NA	16	6.5	7	3,400	NA	NA	NA	NA	NA	NA	8.21	5.47	2.74	NA
MW-6	08/03/1989	28,000	8,800	NA	1,200	130	2,100	2,800	NA	NA	NA	NA	NA	NA	8.21	5.91	2.30	NA
MW-6	12/15/1989	16,000	5,500	NA	370	92	200	180	NA	NA	NA	NA	NA	NA	8.21	5.98	2.23	NA

**WELL CONCENTRATIONS**  
**Shell-branded Service Station**  
**285 Hegenberger Road**  
**Oakland, CA**

Well ID	Date	TPPH (ug/L)	TEPH as Diesel (ug/L)	TEPH as Motor Oil (ug/L)	B (ug/L)	T (ug/L)	E (ug/L)	X (ug/L)	MTBE 8020 (ug/L)	MTBE 8260 (ug/L)	DIPE (ug/L)	ETBE (ug/L)	TAME (ug/L)	TBA (ug/L)	TOC (MSL)	Depth to Water (ft.)	GW Elevation (MSL)	DO Reading (ppm)
MW-6	02/07/1990	22,000	2,600	NA	520	85	630	770	NA	NA	NA	NA	NA	NA	8.21	5.47	2.74	NA
MW-6	04/18/1990	21,000	5,700	NA	900	77	2,700	2,700	NA	NA	NA	NA	NA	NA	8.21	5.80	2.41	NA
MW-6	07/23/1990	24,000	3,000	NA	1,000	94	3,400	2,700	NA	NA	NA	NA	NA	NA	8.21	5.85	2.36	NA
MW-6	09/27/1990	22,000	ND	NA	700	93	2,500	2,400	NA	NA	NA	NA	NA	NA	8.21	6.42	1.79	NA
MW-6	01/03/1991	25,000	960	NA	1,000	88	2,600	3,700	NA	NA	NA	NA	NA	NA	8.21	6.73	1.48	NA
MW-6	04/10/1991	18,000	920	NA	560	190	480	830	NA	NA	NA	NA	NA	NA	8.21	5.24	2.97	NA
MW-6	07/12/1991	9,500	1,900	NA	670	51	1,100	920	NA	NA	NA	NA	NA	NA	8.21	5.78	2.43	NA
MW-6	10/08/1991	11,000	5,100	NA	1,000	43	ND	ND	NA	NA	NA	NA	NA	NA	8.21	6.36	1.85	NA
MW-6	02/06/1992	7,200	1,500 a	NA	560	8	720	160	NA	NA	NA	NA	NA	NA	8.21	6.15	2.06	NA
MW-6	05/04/1992	7,900	2,900 a	NA	610	ND	1,500	240	NA	NA	NA	NA	NA	NA	8.21	5.07	3.14	NA
MW-6	07/28/1992	17,000	3,200 a	NA	1,200	ND	3,000	610	NA	NA	NA	NA	NA	NA	8.21	5.85	2.36	NA
MW-6	10/27/1992	15,000	1,300 a	NA	1,300	130	1,700	490	NA	NA	NA	NA	NA	NA	8.21	6.69	1.52	NA
MW-6	01/14/1993	4,900	1,600 a	NA	80	31	330	37	NA	NA	NA	NA	NA	NA	8.21	4.52	3.69	NA
MW-6	04/23/1993	4,800	1,800 a	NA	120	ND	780	73	NA	NA	NA	NA	NA	NA	8.21	4.32	3.89	NA
MW-6	07/20/1993	19a	910 a	NA	570	18	1,100	130	NA	NA	NA	NA	NA	NA	11.04	5.39	5.65	NA
MW-6	10/18/1993	24,000	2,500 a	NA	770	440	1,600	830	NA	NA	NA	NA	NA	NA	11.04	6.67	4.37	NA
MW-6	01/06/1994	20 a	2,300 a	NA	450	30	530	52	NA	NA	NA	NA	NA	NA	11.04	5.66	5.38	NA
MW-6	04/12/1994	3,600	1,600	NA	150	ND	340	21	NA	NA	NA	NA	NA	NA	11.04	4.91	6.13	NA
MW-6	07/25/1994	1,600	2,200 a	NA	160	ND	ND	10	NA	NA	NA	NA	NA	NA	11.04	5.55	5.49	NA
MW-6 (D)	07/25/1994	1,000	2,400 a	NA	160	ND	ND	18	NA	NA	NA	NA	NA	NA	11.04	5.55	5.49	NA
MW-6	10/25/1994	9,800	3,000 a	NA	390	22	300	57	NA	NA	NA	NA	NA	NA	11.04	6.24	4.80	NA
MW-6	01/09/1995	2,200	800 a	NA	74	12	400	39	NA	NA	NA	NA	NA	NA	11.04	4.58	6.46	NA
MW-6	04/11/1995	5,000	7,700	NA	330	15	760	85	NA	NA	NA	NA	NA	NA	11.04	4.04	7.00	NA
MW-6	07/18/1995	4,200	1,700	NA	320	11	490	22	NA	NA	NA	NA	NA	NA	11.04	5.01	6.03	NA
MW-6	10/18/1995	NA	NA	NA	NA	NA	NA	NA	NA	NA	NA	NA	NA	NA	11.04	5.86	5.18	NA
MW-6	01/09/1996	5,600	790	NA	59	<5	180	12	14,000	NA	NA	NA	NA	NA	11.04	4.75	6.29	NA
MW-6	04/02/1996	1,500	NA	NA	12	<5	170	9	1,900	NA	NA	NA	NA	NA	11.04	3.82	7.22	NA
MW-6	10/03/1996	2,600	1,800	NA	110	<25	<25	<25	11,000	NA	NA	NA	NA	NA	11.04	5.27	5.77	2.2
MW-6	04/03/1997	<2,500	650	NA	30	<25	32	<25	10,000	NA	NA	NA	NA	NA	11.04	4.42	6.62	2.0
MW-6	10/08/1997	1,900	1,100	NA	31	<5.0	6.1	<5.0	2,600	NA	NA	NA	NA	NA	11.04	4.70	6.34	1.0
MW-6	06/10/1998	<1,000	1,500	NA	17	12	14	88	14,000	NA	NA	NA	NA	NA	11.04	4.36	6.68	0.4/0.4
MW-6	12/30/1998	260	528	NA	<2.50	<2.50	<2.50	<2.50	909	NA	NA	NA	NA	NA	11.04	4.98	6.06	2.1/1.6

**WELL CONCENTRATIONS**  
**Shell-branded Service Station**  
**285 Hegenberger Road**  
**Oakland, CA**

Well ID	Date	TPPH (ug/L)	TEPH as Diesel (ug/L)	TEPH as Motor Oil (ug/L)	B (ug/L)	T (ug/L)	E (ug/L)	X (ug/L)	MTBE 8020 (ug/L)	MTBE 8260 (ug/L)	DIPE (ug/L)	ETBE (ug/L)	TAME (ug/L)	TBA (ug/L)	TOC (MSL)	Depth to Water (ft.)	GW Elevation (MSL)	DO Reading (ppm)
MW-6 *	06/25/1999	<2,500	NA	NA	<25.0	<25.0	<25.0	<25.0	8,850	7,630	NA	NA	NA	NA	11.04	4.81	6.23	1.4/3.6
MW-6	12/28/1999	526	416	NA	7.60	<1.00	<1.00	<1.00	1,510	NA	NA	NA	NA	NA	11.04	5.17	5.87	1.8/2.0
MW-6	05/31/2000	2,870	998	NA	45.7	4.70	8.61	<2.50	3,780	NA	NA	NA	NA	NA	11.04	4.58	6.46	0.92/2.30
MW-6	10/17/2000	2,370	944a	NA	49.8	5.36	<5.00	<5.00	746	NA	NA	NA	NA	NA	11.04	4.80	6.24	2.5/2.1
MW-6	05/01/2001	3,000	706	NA	2.72	<2.50	4.46	<2.50	473	NA	NA	NA	NA	NA	11.04	4.75	6.29	2.2/1.6
MW-6	05/29/2001	NA	NA	NA	NA	NA	NA	NA	NA	NA	NA	NA	NA	NA	11.04	4.86	6.18	2.0/1.3
MW-6	11/05/2001	NA	NA	NA	NA	NA	NA	NA	NA	NA	NA	NA	NA	NA	11.04	5.73	5.31	0.6
MW-6	11/07/2001	1,700	180	NA	1.3	1.2	1.3	1.1	NA	430	NA	NA	NA	NA	11.04	5.75	5.29	2.4/1.8
MW-6	05/01/2002	1,400	<300	NA	2.0	0.61	4.3	0.68	NA	220	NA	NA	NA	NA	11.04	4.47	6.57	2.5/2.0
MW-6	07/16/2002	3,500	<600	NA	31	1.5	5.7	1.2	NA	220	NA	NA	NA	NA	11.04	5.05	5.99	0.6/0.6
MW-6	10/17/2002	3,000	<700	NA	27	1.7	2.9	1.8	NA	340	NA	NA	NA	NA	10.59	5.80	4.79	1.2/1.1
MW-6	01/21/2003	900	<200	NA	1.5	<0.50	1.4	<0.50	NA	73	NA	NA	NA	NA	10.59	4.39	6.20	0.8/0.6
MW-6	05/01/2003	700 a	160 a	NA	0.58	<0.50	0.82	<1.0	NA	71	NA	NA	NA	NA	10.59	4.19	6.40	NA
MW-6	07/17/2003	<1,200	220 a,f	NA	<12	<12	<12	<25	NA	840	NA	NA	NA	NA	10.59	5.22	5.37	NA
MW-6	10/02/2003	<1,000	300 a	NA	<10	<10	<10	<20	NA	1,500	NA	NA	NA	NA	10.59	5.86	4.73	NA
MW-6	01/05/2004	520	140 a	NA	<0.50	0.72	<0.50	<1.0	NA	30	NA	NA	NA	NA	10.59	3.79	6.80	NA
MW-6	04/01/2004	650	220 a	NA	<0.50	<0.50	0.54	<1.0	NA	130	NA	NA	NA	NA	10.59	4.28	6.31	NA
MW-6	08/02/2004	1,600	500 a	<500	<2.5	<2.5	<2.5	<5.0	NA	480	<10	<10	<10	900	10.59	5.78	4.81	NA
MW-6	11/02/2004	580	150 g	<500	<0.50	<0.50	<0.50	<1.0	NA	55	NA	NA	NA	NA	10.59	4.73	5.86	NA
<b>MW-6</b>	<b>01/10/2005</b>	<b>620</b>	<b>230 g</b>	<b>&lt;500</b>	<b>&lt;0.50</b>	<b>&lt;0.50</b>	<b>0.50</b>	<b>&lt;1.0</b>	<b>NA</b>	<b>17</b>	<b>NA</b>	<b>NA</b>	<b>NA</b>	<b>NA</b>	<b>10.59</b>	<b>3.70</b>	<b>6.89</b>	<b>NA</b>

MW-7	05/23/1989	47,000	11,000	NA	3,500	5,000	1,500	7,800	NA	NA	NA	NA	NA	NA	7.44	5.48	1.96	NA
MW-7	08/03/1989	68,000	22,000	NA	6,200	6,600	3,600	8,800	NA	NA	NA	NA	NA	NA	7.44	4.22	3.22	NA
MW-7	12/15/1989	100,000	12,000	NA	4,500	5,300	1,300	5,300	NA	NA	NA	NA	NA	NA	7.44	4.58	2.86	NA
MW-7	02/07/1990	96,000	8,100	NA	15,000	15,000	2,500	14,000	NA	NA	NA	NA	NA	NA	7.44	5.34	2.10	NA
MW-7	04/18/1990	94,000	10,000	NA	25,000	13,000	3,300	13,000	NA	NA	NA	NA	NA	NA	7.44	4.92	2.52	NA
MW-7	07/23/1990	84,000	12,000	NA	3,800	26,000	13,000	3,000	NA	NA	NA	NA	NA	NA	7.44	4.99	2.45	NA
MW-7	09/27/1990	43,000	ND	NA	25,000	6,100	2,400	9,000	NA	NA	NA	NA	NA	NA	7.44	6.16	1.28	NA
MW-7	01/03/1991	78,000	3,100	NA	26,000	16,000	3,000	14,000	NA	NA	NA	NA	NA	NA	7.44	4.96	2.48	NA
MW-7	04/10/1991	140,000	1,800	NA	26,000	16,000	2,200	14,000	NA	NA	NA	NA	NA	NA	7.44	4.13	3.31	NA
MW-7	07/12/1991	79,000	1,100	NA	7,700	7,200	2,300	10,000	NA	NA	NA	NA	NA	NA	7.44	4.98	2.46	NA
MW-7	10/08/1991	55,000	390 a	NA	29,000	7,500	1,800	9,300	NA	NA	NA	NA	NA	NA	7.44	5.48	1.96	NA

**WELL CONCENTRATIONS**  
**Shell-branded Service Station**  
**285 Hegenberger Road**  
**Oakland, CA**

Well ID	Date	TPPH (ug/L)	TEPH as Diesel (ug/L)	TEPH as Motor Oil (ug/L)	B (ug/L)	T (ug/L)	E (ug/L)	X (ug/L)	MTBE 8020 (ug/L)	MTBE 8260 (ug/L)	DIPE (ug/L)	ETBE (ug/L)	TAME (ug/L)	TBA (ug/L)	TOC (MSL)	Depth to Water (ft.)	GW Elevation (MSL)	DO Reading (ppm)
MW-7	02/06/1992	63,000	9,600 a	NA	16,000	8,700	1,600	7,400	NA	NA	NA	NA	NA	NA	7.44	5.05	2.39	NA
MW-7	05/04/1992	67,000	9,800 a	NA	22,000	13,000	1,800	9,400	NA	NA	NA	NA	NA	NA	7.44	4.43	3.01	NA
MW-7	07/28/1992	85,000	13,000 a	NA	26,000	17,000	2,900	15,000	NA	NA	NA	NA	NA	NA	7.44	4.88	2.56	NA
MW-7	10/27/1992	63,000	1,900 a	NA	21,000	11,000	3,000	11,000	NA	NA	NA	NA	NA	NA	7.44	5.39	2.05	NA
MW-7	01/14/1993	120,000	2,300 a	NA	28,000	21,000	1,600	15,000	NA	NA	NA	NA	NA	NA	7.44	4.26	3.18	NA
MW-7	04/23/1993	60,000	12,000 a	NA	17,000	3,700	2,200	11,000	NA	NA	NA	NA	NA	NA	7.44	4.04	3.40	NA
MW-7 (D)	04/23/1993	50,000	14,000 a	NA	17,000	4,200	2,200	11,000	NA	NA	NA	NA	NA	NA	7.44	4.04	3.40	NA
MW-7	07/20/1993	47,000	13,000	NA	23,000	9,900	2,200	12,000	NA	NA	NA	NA	NA	NA	10.28	4.36	5.92	NA
MW-7	10/18/1993	44,000	10,000 a	NA	22,000	3,800	2,600	10,000	NA	NA	NA	NA	NA	NA	10.28	5.14	5.14	NA
MW-7	01/06/1994	65,000	5,200 a	NA	16,000	4,900	1,900	8,500	NA	NA	NA	NA	NA	NA	10.28	4.83	5.45	NA
MW-7	04/12/1994	68,000	3,400	NA	12,000	2,000	580	6,400	NA	NA	NA	NA	NA	NA	10.28	4.24	6.04	NA
MW-7	07/25/1994	63,000	4,200 a	NA	16,000	5,800	300	8,300	NA	NA	NA	NA	NA	NA	10.28	4.58	5.70	NA
MW-7	10/25/1994	46,000	3,800 a	NA	16,000	3,700	1,200	7,300	NA	NA	NA	NA	NA	NA	10.28	5.07	5.21	NA
MW-7	01/09/1995	62,000	3,300 a	NA	24,000	8,500	1,100	9,400	NA	NA	NA	NA	NA	NA	10.28	3.38	6.90	NA
MW-7 (D)	01/11/1995	57,000	3,200 a	NA	9,500	7,900	620	8,000	NA	NA	NA	NA	NA	NA	10.28	3.38	6.90	NA
MW-7	04/11/1995	53,000	7,000	NA	13,000	4,200	1,500	7,700	NA	NA	NA	NA	NA	NA	10.28	3.52	6.76	NA
MW-7 (D)	04/12/1995	55,000	7,600	NA	11,000	3,700	1,300	6,400	NA	NA	NA	NA	NA	NA	10.28	3.52	6.76	NA
MW-7	07/18/1995	95,000	2,700	NA	24,000	8,000	2,100	12,000	NA	NA	NA	NA	NA	NA	10.28	4.70	5.58	NA
MW-7	10/18/1995	Well abandoned		NA	NA	NA	NA	NA	NA	NA	NA	NA	NA	NA	10.28	5.25	5.03	NA
MW-8	05/23/1989	ND	100	NA	ND	ND	ND	ND	NA	NA	NA	NA	NA	NA	7.79	6.62	1.17	NA
MW-8	08/03/1989	ND	75	NA	ND	ND	ND	ND	NA	NA	NA	NA	NA	NA	7.79	6.62	1.17	NA
MW-8	12/15/1989	ND	ND	NA	ND	ND	ND	ND	NA	NA	NA	NA	NA	NA	7.79	6.71	1.08	NA
MW-8	03/08/1990	ND	ND	NA	ND	ND	ND	ND	NA	NA	NA	NA	NA	NA	7.79	4.95	2.84	NA
MW-8	04/18/1990	NA	NA	NA	NA	NA	NA	NA	NA	NA	NA	NA	NA	NA	7.79	6.40	1.89	NA
MW-8	07/23/1990	ND	ND	NA	ND	ND	ND	ND	NA	NA	NA	NA	NA	NA	7.79	6.62	1.17	NA
MW-8	09/27/1990	ND	1,100	NA	ND	ND	ND	ND	NA	NA	NA	NA	NA	NA	7.79	6.98	0.81	NA
MW-8	01/03/1991	ND	ND	NA	1.3	ND	ND	ND	NA	NA	NA	NA	NA	NA	7.79	7.03	0.76	NA
MW-8	04/10/1991	50	ND	NA	0.7	1.1	0.8	1	NA	NA	NA	NA	NA	NA	7.79	4.40	3.39	NA
MW-8	07/12/1991	ND	ND	NA	ND	ND	ND	ND	NA	NA	NA	NA	NA	NA	7.79	6.80	0.99	NA
MW-8	10/08/1991	ND	ND	NA	1.4	ND	ND	ND	NA	NA	NA	NA	NA	NA	7.79	7.56	0.23	NA
MW-8	02/06/1992	ND	60 a	NA	ND	0.7	ND	ND	NA	NA	NA	NA	NA	NA	7.79	6.94	0.85	NA

**WELL CONCENTRATIONS**  
**Shell-branded Service Station**  
**285 Hegenberger Road**  
**Oakland, CA**

Well ID	Date	TPPH (ug/L)	TEPH as Diesel (ug/L)	TEPH as Motor Oil (ug/L)	B (ug/L)	T (ug/L)	E (ug/L)	X (ug/L)	MTBE 8020 (ug/L)	MTBE 8260 (ug/L)	DIPE (ug/L)	ETBE (ug/L)	TAME (ug/L)	TBA (ug/L)	TOC (MSL)	Depth to Water (ft.)	GW Elevation (MSL)	DO Reading (ppm)
MW-8	05/04/1992	ND	210 a	NA	ND	ND	ND	ND	NA	NA	NA	NA	NA	NA	7.79	5.86	1.93	NA
MW-8	07/28/1992	51	ND	NA	ND	ND	1	0.6	NA	NA	NA	NA	NA	NA	7.79	6.94	0.85	NA
MW-8	10/27/1992	ND	ND	NA	ND	6.6	ND	ND	NA	NA	NA	NA	NA	NA	7.79	7.83	-0.04	NA
MW-8	01/14/1993	ND	64a	NA	ND	ND	ND	ND	NA	NA	NA	NA	NA	NA	7.79	3.60	4.19	NA
MW-8 (D)	01/14/1993	ND	NA	NA	ND	ND	ND	ND	NA	NA	NA	NA	NA	NA	7.79	3.60	4.19	NA
MW-8	04/23/1993	ND	ND	NA	ND	ND	ND	ND	NA	NA	NA	NA	NA	NA	7.79	4.12	3.67	NA
MW-8	07/20/1993	ND	ND	NA	0.7	0.7	0.8	4.1	NA	NA	NA	NA	NA	NA	10.61	6.38	4.23	NA
MW-8	10/18/1993	ND	ND	NA	ND	800	ND	ND	NA	NA	NA	NA	NA	NA	10.61	7.47	3.14	NA
MW-8	01/06/1994	ND	ND	NA	ND	ND	ND	ND	NA	NA	NA	NA	NA	NA	10.61	7.20	3.41	NA
MW-8	04/12/1994	ND	ND	NA	ND	ND	ND	ND	NA	NA	NA	NA	NA	NA	10.61	6.16	4.45	NA
MW-8	07/25/1994	ND	ND	NA	ND	ND	ND	ND	NA	NA	NA	NA	NA	NA	10.61	6.94	3.67	NA
MW-8	10/25/1994	ND	ND	NA	ND	1	ND	ND	NA	NA	NA	NA	NA	NA	10.61	7.43	3.18	NA
MW-8	01/09/1995	ND	70 a	NA	ND	ND	ND	ND	NA	NA	NA	NA	NA	NA	10.61	3.98	6.63	NA
MW-8	04/11/1995	ND	78	NA	0.63	1.3	ND	0.75	NA	NA	NA	NA	NA	NA	10.61	4.12	6.49	NA
MW-8	07/18/1995	ND	130	NA	ND	ND	ND	ND	NA	NA	NA	NA	NA	NA	10.61	5.21	5.40	NA
MW-8	10/18/1995	NA	NA	NA	NA	NA	NA	NA	NA	NA	NA	NA	NA	NA	10.61	5.58	5.03	NA
MW-8	01/09/1996	<50	ND	NA	<0.5	<0.5	<0.5	<0.5	ND	NA	NA	NA	NA	NA	10.61	5.09	5.52	NA
MW-8	04/02/1996	<50	NA	NA	<0.5	<0.5	<0.5	<0.5	<2.5	NA	NA	NA	NA	NA	10.61	3.42	7.19	NA
MW-8	10/03/1996	<50	<69	NA	<0.5	<0.5	<0.5	<0.5	<2.5	NA	NA	NA	NA	NA	10.61	4.30	6.31	NA
MW-8	04/03/1997	<50	62	NA	<0.50	<0.50	<0.50	0.91	<2.5	NA	NA	NA	NA	NA	10.61	4.58	6.03	2.6
MW-8	10/08/1997	<50	57	NA	<0.50	<0.50	<0.50	<0.50	<2.5	NA	NA	NA	NA	NA	10.61	3.00	7.61	3.6
MW-8	06/10/1998	NA	NA	NA	NA	NA	NA	NA	NA	NA	NA	NA	NA	NA	10.61	2.88	7.73	NA
MW-8	12/30/1998	<50.0	<50.0	NA	<0.500	<0.500	<0.500	<0.500	<2.00	NA	NA	NA	NA	NA	10.61	5.38	5.23	0.8/0.9
MW-8	06/25/1999	NA	NA	NA	NA	NA	NA	NA	NA	NA	NA	NA	NA	NA	10.61	4.53	6.08	NA
MW-8	12/28/1999	<50.0	<50.0	NA	<0.500	<0.500	<0.500	<0.500	<5.00	NA	NA	NA	NA	NA	10.61	4.93	5.68	1.0/0.9
MW-8	05/31/2000	NA	NA	NA	NA	NA	NA	NA	NA	NA	NA	NA	NA	NA	10.61	4.02	6.59	NA
MW-8	10/17/2000	<50.0	143a	NA	<0.500	<0.500	<0.500	<0.500	<2.50	NA	NA	NA	NA	NA	10.61	3.10	7.51	4.0/4.1
MW-8	05/01/2001	NA	NA	NA	NA	NA	NA	NA	NA	NA	NA	NA	NA	NA	10.61	4.12	6.49	NA
MW-8	11/05/2001	<50	<50	NA	<0.50	0.99	<0.50	<0.50	NA	<5.0	NA	NA	NA	NA	10.61	5.00	5.61	0.6/1.3
MW-8	05/01/2002	<50	<50	NA	<0.50	<0.50	<0.50	<0.50	NA	<5.0	NA	NA	NA	NA	10.61	3.25	7.36	0.6/3.6
MW-8	07/16/2002	NA	NA	NA	NA	NA	NA	NA	NA	NA	NA	NA	NA	NA	10.61	3.64	6.97	NA
MW-8	10/17/2002	<50	<50	NA	<0.50	<0.50	<0.50	<0.50	NA	<5.0	NA	NA	NA	NA	10.18	4.53	5.65	3.3/2.2

**WELL CONCENTRATIONS**  
**Shell-branded Service Station**  
**285 Hegenberger Road**  
**Oakland, CA**

Well ID	Date	TPPH (ug/L)	TEPH as Diesel (ug/L)	TEPH as Motor Oil (ug/L)	B (ug/L)	T (ug/L)	E (ug/L)	X (ug/L)	MTBE 8020 (ug/L)	MTBE 8260 (ug/L)	DIPE (ug/L)	ETBE (ug/L)	TAME (ug/L)	TBA (ug/L)	TOC (MSL)	Depth to Water (ft.)	GW Elevation (MSL)	DO Reading (ppm)
MW-8	01/21/2003	NA	NA	NA	NA	NA	NA	NA	NA	NA	NA	NA	NA	NA	10.18	3.98	6.20	NA
MW-8	05/01/2003	<50	<50	NA	<0.50	<0.50	<0.50	<1.0	NA	<5.0	NA	NA	NA	NA	10.18	4.00	6.18	NA
MW-8	07/17/2003	NA	NA	NA	NA	NA	NA	NA	NA	NA	NA	NA	NA	NA	10.18	4.37	5.81	NA
MW-8	10/02/2003	<50	<50	NA	<0.50	<0.50	<0.50	<1.0	NA	<0.50	NA	NA	NA	NA	10.18	4.56	5.62	NA
MW-8	01/05/2004	NA	NA	NA	NA	NA	NA	NA	NA	NA	NA	NA	NA	NA	10.18	2.90	7.28	NA
MW-8	04/01/2004	<50	<50	NA	<0.50	<0.50	<0.50	<1.0	NA	<0.50	NA	NA	NA	NA	10.18	3.83	6.35	NA
MW-8	08/02/2004	NA	NA	NA	NA	NA	NA	NA	NA	NA	NA	NA	NA	NA	10.18	5.35	4.83	NA
MW-8	11/02/2004	<50	<50	<500	<0.50	<0.50	<0.50	<1.0	NA	<0.50	NA	NA	NA	NA	10.18	4.28	5.90	NA
<b>MW-8</b>	<b>01/10/2005</b>	<b>NA</b>	<b>NA</b>	<b>NA</b>	<b>NA</b>	<b>NA</b>	<b>NA</b>	<b>NA</b>	<b>NA</b>	<b>NA</b>	<b>NA</b>	<b>NA</b>	<b>NA</b>	<b>NA</b>	<b>10.18</b>	<b>2.44</b>	<b>7.74</b>	<b>NA</b>

MW-9	08/03/1989	47,000	12,000	NA	5,600	6,600	1,500	8,500	NA	NA	NA	NA	NA	NA	7.63	5.78	1.85	NA
MW-9	12/15/1989	88,000	9,200	NA	4,300	5,400	140	5,600	NA	NA	NA	NA	NA	NA	7.63	5.24	2.39	NA
MW-9	02/07/1990	50,000	7,400	NA	1,800	1,400	3,200	1,800	NA	NA	NA	NA	NA	NA	7.63	5.23	2.40	NA
MW-9	04/18/1990	50,000	7,500	NA	14,000	11,000	730	10,000	NA	NA	NA	NA	NA	NA	7.63	5.34	2.29	NA
MW-9	07/23/1990	62,000	3,200	NA	19,000	16,000	950	15,000	NA	NA	NA	NA	NA	NA	7.63	5.65	1.98	NA
MW-9	09/27/1990	30,000	2,700	NA	16,000	6,500	980	11,000	NA	NA	NA	NA	NA	NA	7.63	5.96	1.67	NA
MW-9	01/03/1991	34,000	2,500	NA	9,200	3,200	770	7,000	NA	NA	NA	NA	NA	NA	7.63	6.23	1.40	NA
MW-9	04/10/1991	66,000	2,200	NA	17,000	13,000	1,400	14,000	NA	NA	NA	NA	NA	NA	7.63	4.65	2.98	NA
MW-9	07/12/1991	40,000	2,000	NA	7,700	3,200	1,100	9,400	NA	NA	NA	NA	NA	NA	7.63	5.65	1.98	NA
MW-9	10/08/1991	20,000	4,700 a	NA	11,000	640	240	6,000	NA	NA	NA	NA	NA	NA	7.63	6.08	1.55	NA
MW-9	02/06/1992	36,000	6,600 a	NA	11,000	490	1,100	6,700	NA	NA	NA	NA	NA	NA	7.63	5.92	1.71	NA
MW-9	05/04/1992	31,000	5,800 a	NA	11,000	1,700	1,200	8,700	NA	NA	NA	NA	NA	NA	7.63	4.80	2.83	NA
MW-9	07/28/1992	50,000	14,000	NA	17,000	1,200	1,500	12,000	NA	NA	NA	NA	NA	NA	7.63	5.61	2.02	NA
MW-9	10/27/1992	43,000	880 a	NA	15,000	680	1,700	8,100	NA	NA	NA	NA	NA	NA	7.63	6.24	1.39	NA
MW-9	01/14/1993	52,000	730 a	NA	9,600	1,100	1,100	7,000	NA	NA	NA	NA	NA	NA	7.63	4.95	2.68	NA
MW-9	04/23/1993	45,000	8,000 a	NA	11,000	1,400	1,500	10,000	NA	NA	NA	NA	NA	NA	7.63	4.54	3.09	NA
MW-9	07/20/1993	25,000	5,100	NA	10,000	320	1,100	7,100	NA	NA	NA	NA	NA	NA	10.48	5.25	5.23	NA
MW-9	10/18/1993	32,000	4,900 a	NA	14,000	530	2,000	10,000	NA	NA	NA	NA	NA	NA	10.48	6.00	4.48	NA
MW-9	01/06/1994	41,000	7,700 a	NA	15,000	810	1,400	9,000	NA	NA	NA	NA	NA	NA	10.48	5.62	4.86	NA
MW-9 (D)	01/06/1994	43,000	8,300 a	NA	15,000	920	1,300	8,000	NA	NA	NA	NA	NA	NA	10.48	5.62	4.86	NA
MW-9	04/12/1994	39,000	2,000	NA	8,300	ND	ND	4,000	NA	NA	NA	NA	NA	NA	10.48	4.31	6.17	NA
MW-9	07/25/1994	22,000	3,600 a	NA	7,500	150	ND	4,100	NA	NA	NA	NA	NA	NA	10.48	5.43	5.05	NA

**WELL CONCENTRATIONS**  
**Shell-branded Service Station**  
**285 Hegenberger Road**  
**Oakland, CA**

Well ID	Date	TPPH (ug/L)	TEPH as Diesel (ug/L)	TEPH as Motor Oil (ug/L)	B (ug/L)	T (ug/L)	E (ug/L)	X (ug/L)	MTBE 8020 (ug/L)	MTBE 8260 (ug/L)	DIPE (ug/L)	ETBE (ug/L)	TAME (ug/L)	TBA (ug/L)	TOC (MSL)	Depth to Water (ft.)	GW Elevation (MSL)	DO Reading (ppm)
MW-9	10/25/1994	31,000	3,200 a	NA	13,000	240	1,000	8,500	NA	NA	NA	NA	NA	NA	10.48	6.00	4.48	NA
MW-9 (D)	10/26/1994	31,000	3,500 a	NA	13,000	220	1,100	8,300	NA	NA	NA	NA	NA	NA	10.48	6.00	4.48	NA
MW-9	01/09/1995	4,800	2,300 a	NA	1,200	510	42	1,400	NA	NA	NA	NA	NA	NA	10.48	4.26	6.22	NA
MW-9	04/11/1995	20,000	3,400	NA	5,100	460	400	3,400	NA	NA	NA	NA	NA	NA	10.48	4.08	6.40	NA
MW-9	07/18/1995	43,000	2,900	NA	12,000	1,800	960	9,100	NA	NA	NA	NA	NA	NA	10.48	5.07	5.41	NA
MW-9	10/18/1995	NA	NA	NA	NA	NA	NA	NA	NA	NA	NA	NA	NA	NA	10.48	5.82	4.66	NA
MW-9	01/09/1996	64,000	2,800	NA	12,000	5,400	1,800	10,000	2100	NA	NA	NA	NA	NA	10.48	4.36	6.12	NA
MW-9	04/02/1996	39,000	NA	NA	10,000	100	520	4,100	<500	NA	NA	NA	NA	NA	10.48	3.86	6.62	NA
MW-9	10/03/1996	46,000	3,100	NA	12,000	180	1,400	6,700	2,300	NA	NA	NA	NA	NA	10.48	4.90	5.58	1.4
MW-9	04/03/1997	36,000	2,300	NA	9,700	140	580	3,900	<500	NA	NA	NA	NA	NA	10.48	3.98	6.50	1.8
MW-9	10/08/1997	34,000	3,500	NA	6,900	<100	830	4,500	<125	NA	NA	NA	NA	NA	10.48	4.17	6.31	0.8
MW-9	06/10/1998	20,000	2,500	NA	9,900	250	3,100	170	460	NA	NA	NA	NA	NA	10.48	3.84	6.64	0.3/0.4
MW-9	12/30/1998	30,100	1,900	NA	8,500	166	603	3,340	<100	NA	NA	NA	NA	NA	10.48	4.72	5.76	1.1/1.2
MW-9 *	06/25/1999	26,300	NA	NA	8,090	73.5	409	2,730	<100	NA	NA	NA	NA	NA	10.48	4.47	6.01	1.2/2.4
MW-9	12/28/1999	4,130	839	NA	1,260	57.9	103	213	1,470	NA	NA	NA	NA	NA	10.48	4.82	5.66	1.0/1.1
MW-9	05/31/2000	8,210	1,300	NA	9,290	62.3	141	908	565	NA	NA	NA	NA	NA	10.48	3.87	6.61	2.8/c
MW-9	10/17/2000	19,000	1,510 a	NA	5,420	54.5	479	2,680	<250	NA	NA	NA	NA	NA	10.48	3.87	6.61	3.0/3.5
MW-9	05/01/2001	24,300	976	NA	11,200	52.9	159	1,610	<250	NA	NA	NA	NA	NA	10.48	4.44	6.04	1.6/1.0
MW-9	05/29/2001	NA	NA	NA	NA	NA	NA	NA	NA	NA	NA	NA	NA	NA	10.48	3.99	6.49	1.9/1.5
MW-9	11/05/2001	NA	NA	NA	NA	NA	NA	NA	NA	NA	NA	NA	NA	NA	10.48	5.41	5.07	0.7
MW-9	11/07/2001	25,000	<1,000	NA	7,300	85	630	4,100	NA	<250	NA	NA	NA	NA	10.48	5.60	4.88	1.4/1.1
MW-9	05/01/2002	27,000	<700	NA	11,000	79	260	1,300	NA	<500	NA	NA	NA	NA	10.48	3.38	7.10	2.9/1.1
MW-9	07/16/2002	29,000	<700	NA	12,000	<50	74	810	NA	<500	NA	NA	NA	NA	10.48	4.04	6.44	0.7/0.4
MW-9	10/17/2002	15,000	<800	NA	10,000	31	36	490	NA	53	NA	NA	NA	NA	10.07	4.92	5.15	1.0/1.2
MW-9	01/21/2003	8,500	<400	NA	3,100	39	190	590	NA	<200	NA	NA	NA	NA	10.07	4.52	5.55	0.4/0.8
MW-9	05/01/2003	16,000 a	1,600 a	NA	4,900	<100	<100	1,500	NA	<1,000	NA	NA	NA	NA	10.07	4.05	6.02	NA
MW-9	07/17/2003	14,000	1,300 a,f	NA	9,900	130	<120	2,300	NA	<120	NA	NA	NA	NA	10.07	4.82	5.25	NA
MW-9	10/02/2003	13,000	3,100 a	NA	8,500	190	770	5,100	NA	<100	NA	NA	NA	NA	10.07	5.17	4.90	NA
MW-9	01/05/2004	37,000	1,500 a	NA	15,000	250	750	3,800	NA	<100	NA	NA	NA	NA	10.07	3.94	6.13	NA
MW-9	04/01/2004	14,000	1,800 a	NA	6,800	80	230	1,800	NA	<50	NA	NA	NA	NA	10.07	4.24	5.83	NA
MW-9	08/02/2004	12,000	710 g	<500	8,200	<50	66	650	NA	<50	<200	<200	<200	<500	10.07	5.10	4.97	NA
MW-9	11/02/2004	15,000	1,500 g	<500	9,300	73	240	1,400	NA	70	NA	NA	NA	NA	10.07	4.21	5.86	NA

**WELL CONCENTRATIONS**  
**Shell-branded Service Station**  
**285 Hegenberger Road**  
**Oakland, CA**

Well ID	Date	TPPH (ug/L)	TEPH as Diesel (ug/L)	TEPH as Motor Oil (ug/L)	B (ug/L)	T (ug/L)	E (ug/L)	X (ug/L)	MTBE 8020 (ug/L)	MTBE 8260 (ug/L)	DIPE (ug/L)	ETBE (ug/L)	TAME (ug/L)	TBA (ug/L)	TOC (MSL)	Depth to Water (ft.)	GW Elevation (MSL)	DO Reading (ppm)
<b>MW-9</b>	<b>01/10/2005</b>	<b>28,000</b>	<b>1,700 g</b>	<b>&lt;500</b>	<b>7,400</b>	<b>1,100</b>	<b>1,400</b>	<b>5,400</b>	<b>NA</b>	<b>&lt;50</b>	<b>NA</b>	<b>NA</b>	<b>NA</b>	<b>NA</b>	<b>10.07</b>	<b>3.45</b>	<b>6.62</b>	<b>NA</b>
MW-10	12/15/1989	ND	3,100	NA	1,500	ND	ND	ND	NA	NA	NA	NA	NA	NA	7.45	6.33	0.82	NA
MW-10	03/08/1990	25,000	1,800	NA	17,000	330	2,100	1,400	NA	NA	NA	NA	NA	NA	7.45	5.41	2.00	NA
MW-10	04/18/1990	23,000	3,600	NA	15,000	1,200	190	3,300	NA	NA	NA	NA	NA	NA	7.45	5.60	1.85	NA
MW-10	07/23/1990	18,000	1,900	NA	12,000	380	ND	1,400	NA	NA	NA	NA	NA	NA	7.45	5.81	1.64	NA
MW-10	09/27/1990	9,500	430	NA	13,000	100	1,800	230	NA	NA	NA	NA	NA	NA	7.45	6.64	0.81	NA
MW-10	01/03/1991	4,300	630	NA	3,700	10	ND	110	NA	NA	NA	NA	NA	NA	7.45	6.96	0.49	NA
MW-10	04/10/1991	45,000	1,400	NA	16,000	4,600	3,000	6,900	NA	NA	NA	NA	NA	NA	7.45	4.70	2.75	NA
MW-10	07/12/1991	ND	ND	NA	ND	ND	ND	ND	NA	NA	NA	NA	NA	NA	7.45	5.90	1.55	NA
MW-10	10/08/1991	3,800	1,500 a	NA	13,000	82	9	500	NA	NA	NA	NA	NA	NA	7.45	6.68	0.77	NA
MW-10	02/06/1992	22,000	1,600 a	NA	12,000	ND	600	170	NA	NA	NA	NA	NA	NA	7.45	7.04	0.41	NA
MW-10	05/04/1992	39,000	8,000 a	NA	14,000	5,000	1,800	5,000	NA	NA	NA	NA	NA	NA	7.45	4.69	2.76	NA
MW-10	07/28/1992	38,000	8,700 a	NA	17,000	2,800	1,500	4,000	NA	NA	NA	NA	NA	NA	7.45	6.00	1.45	NA
MW-10	10/27/1992b	NA	NA	NA	NA	NA	NA	NA	NA	NA	NA	NA	NA	NA	7.45	NA	NA	NA
MW-10	01/14/1993	26,000	950 a	NA	10,000	ND	ND	160	NA	NA	NA	NA	NA	NA	7.45	6.07	1.38	NA
MW-10	04/23/1993	80,000	1,900 a	NA	21,000	13,000	3,400	12,000	NA	NA	NA	NA	NA	NA	7.45	4.14	3.31	NA
MW-10	07/20/1993	31,000	4,800	NA	14,000	4,200	1,700	5,500	NA	NA	NA	NA	NA	NA	10.61	5.62	4.99	NA
MW-10	10/18/1993	13,000	1,200 a	NA	8,600	220	ND	450	NA	NA	NA	NA	NA	NA	10.61	6.43	4.18	NA
MW-10	01/06/1994	16,000	670 a	NA	9,700	<125	<125	210	NA	NA	NA	NA	NA	NA	10.61	6.74	3.87	NA
MW-10	04/12/1994	16,000	860	NA	5,600	ND	ND	ND	NA	NA	NA	NA	NA	NA	10.61	5.98	4.63	NA
MW-10	07/25/1994	2,300	2,100 a	NA	1,400	26	25	51	NA	NA	NA	NA	NA	NA	10.61	6.31	4.30	NA
MW-10	10/25/1994	1,400	1,000 a	NA	290	5	2	38	NA	NA	NA	NA	NA	NA	10.61	6.64	3.97	NA
MW-10	01/09/1995	16,000	2,300 a	NA	7,500	1,400	230	1,500	NA	NA	NA	NA	NA	NA	10.61	5.70	4.91	NA
MW-10	04/11/1995	54,000	5,000	NA	13,000	4,500	1,500	4,500	NA	NA	NA	NA	NA	NA	10.61	5.82	4.79	NA
MW-10	07/18/1995	72,000	2,600	NA	20,000	7,200	2,800	9,000	NA	NA	NA	NA	NA	NA	10.61	6.79	3.82	NA
MW-10	10/18/1995	NA	NA	NA	NA	NA	NA	NA	NA	NA	NA	NA	NA	NA	10.61	5.31	5.30	NA
MW-10	01/09/1996	32,000	2,100	NA	8,000	1,600	880	3,200	12,000	NA	NA	NA	NA	NA	10.61	5.92	4.69	NA
MW-10	04/02/1996	68,000	NA	NA	9,100	2,300	1,100	3,700	3,300	NA	NA	NA	NA	NA	10.61	5.43	5.18	NA
MW-10	10/03/1996	33,000	2,900	NA	11,000	1,300	830	2,400	7,300	NA	NA	NA	NA	NA	10.61	6.07	4.54	1.7
MW-10 (D)	10/03/1996	40,000	3,300	NA	12,000	1,700	1,100	3,100	6,500	NA	NA	NA	NA	NA	10.61	6.07	4.54	1.7
MW-10	04/03/1997	36,000	3,400	NA	12,000	2,300	1,400	4,500	2,300	NA	NA	NA	NA	NA	10.61	3.45	7.16	1.8



**WELL CONCENTRATIONS**  
**Shell-branded Service Station**  
**285 Hegenberger Road**  
**Oakland, CA**

Well ID	Date	TPPH (ug/L)	TEPH as Diesel (ug/L)	TEPH as Motor Oil (ug/L)	B (ug/L)	T (ug/L)	E (ug/L)	X (ug/L)	MTBE 8020 (ug/L)	MTBE 8260 (ug/L)	DIPE (ug/L)	ETBE (ug/L)	TAME (ug/L)	TBA (ug/L)	TOC (MSL)	Depth to Water (ft.)	GW Elevation (MSL)	DO Reading (ppm)
MW-10 (D)	04/03/1997	52,000	3,000	NA	12,000	2,300	1,400	4,500	2,100	NA	NA	NA	NA	NA	10.61	3.45	7.16	1.8
MW-10	10/08/1997	20,000	3,100	NA	7,500	420	470	1,300	1,500	NA	NA	NA	NA	NA	10.61	3.72	6.89	1.2
MW-10	06/10/1998	48,000	2,500	NA	14,000	2,600	1,500	4,800	1,800	NA	NA	NA	NA	NA	10.61	4.00	6.61	0.7/0.5
MW-10	12/30/1998	17,800	2,820	NA	6,000	136	344	639	1,250	NA	NA	NA	NA	NA	10.61	5.26	5.35	1.0/0.7
MW-10 *	06/25/1999	17,600	NA	NA	6,150	212	287	687	1,740	NA	NA	NA	NA	NA	10.61	4.49	6.12	0.9/2.5
MW-10	12/28/1999	10,800	1,400	NA	3,370	155	321	626	3,740	NA	NA	NA	NA	NA	10.61	4.87	5.74	1.2/1.4
MW-10	05/31/2000	3,020	2,270	NA	1,080	34.3	118	251	775	NA	NA	NA	NA	NA	10.61	3.48	7.13	2.8/3.9
MW-10	10/17/2000	15,500	1,750 a	NA	7,450	54.7	387	308	3,840	4,300	NA	NA	NA	NA	10.61	4.25	6.36	2.3/3.0
MW-10	05/01/2001	27,900	2,260	NA	9,920	1,050	1,020	2,370	2,180	NA	NA	NA	NA	NA	10.61	5.40	5.21	2.0/1.1
MW-10	05/29/2001	NA	NA	NA	NA	NA	NA	NA	NA	NA	NA	NA	NA	NA	10.61	3.74	6.87	3.70/1.8
MW-10	11/05/2001	NA	NA	NA	NA	NA	NA	NA	NA	NA	NA	NA	NA	NA	10.61	6.08	4.53	0.6
MW-10	11/07/2001	14,000	360	NA	5,300	260	430	810	NA	1,700	NA	NA	NA	NA	10.61	5.45	5.16	1.8/1.0
MW-10	05/01/2002	79,000	<1,500	NA	16,000	4,400	3,300	8,800	NA	890	NA	NA	NA	NA	10.61	4.62	5.99	4.0/0.5
MW-10	07/16/2002	21,000	<1,000	NA	6,500	350	460	1,000	NA	1,200	NA	NA	NA	NA	10.61	5.80	4.81	0.5/1.5
MW-10	10/17/2002	17,000	<1,800	NA	5,800	290	520	1,100	NA	980	NA	NA	NA	NA	9.81	5.27	4.54	0.8/1.2
MW-10	01/21/2003	52,000	<2,000	NA	13,000	2,000	2,100	4,800	NA	<1,000	NA	NA	NA	NA	9.81	5.72	4.09	0.3/0.6
MW-10	05/01/2003	40,000	3,800 a	NA	13,000	1,700	2,200	5,000	NA	2,900	NA	NA	NA	NA	9.81	4.29	5.52	NA
MW-10	07/17/2003	13,000	1,700 a,f	NA	7,200	250	740	1,500	NA	2,400	NA	NA	NA	NA	9.81	5.05	4.76	NA
MW-10	10/02/2003	<5,000	1,400 a	NA	2,700	<50	56	<100	NA	2,800	NA	NA	NA	NA	9.81	5.46	4.35	NA
MW-10	01/05/2004	77,000	2,300 a	NA	21,000	4,200	3,900	8,500	NA	1,900	NA	NA	NA	NA	9.81	3.52	6.29	NA
MW-10	04/01/2004	33,000	3,100 a	NA	11,000	1,000	1,600	3,600	NA	5,200	NA	NA	NA	NA	9.81	4.12	5.69	NA
MW-10	08/02/2004	9,900	1,100 a	570	4,100	140	500	700	NA	3,800	<100	<100	<100	710	9.81	5.35	4.46	NA
MW-10	11/02/2004	48,000	3,500 g	<500	16,000	1,400	3,100	6,000	NA	3,100	NA	NA	NA	NA	9.81	5.06	4.75	NA
<b>MW-10</b>	<b>01/10/2005</b>	<b>120,000</b>	<b>4,200 g</b>	<b>&lt;500</b>	<b>21,000</b>	<b>20,000</b>	<b>5,400</b>	<b>22,900</b>	<b>NA</b>	<b>16,000</b>	<b>NA</b>	<b>NA</b>	<b>NA</b>	<b>NA</b>	<b>9.81</b>	<b>3.14</b>	<b>6.67</b>	<b>NA</b>
MW-11	07/20/1993	50	ND	NA	2.5	1.9	3.9	18	NA	NA	NA	NA	NA	NA	10.56	8.08	2.48	NA
MW-11	10/18/1993	ND	65	NA	ND	ND	ND	ND	NA	NA	NA	NA	NA	NA	10.56	8.24	2.32	NA
MW-11	01/06/1994	ND	ND	NA	ND	ND	ND	ND	NA	NA	NA	NA	NA	NA	10.56	8.47	2.09	NA
MW-11	04/12/1994	ND	ND	NA	1.1	0.87	ND	1.5	NA	NA	NA	NA	NA	NA	10.56	8.44	2.12	NA
MW-11	07/25/1994	ND	ND	NA	ND	ND	ND	ND	NA	NA	NA	NA	NA	NA	10.56	8.20	2.36	NA
MW-11	10/25/1994	ND	100	NA	ND	ND	ND	ND	NA	NA	NA	NA	NA	NA	10.56	8.67	1.89	NA
MW-11	01/09/1995	ND	ND	NA	ND	ND	ND	ND	NA	NA	NA	NA	NA	NA	10.56	7.63	2.93	NA

**WELL CONCENTRATIONS**  
**Shell-branded Service Station**  
**285 Hegenberger Road**  
**Oakland, CA**

Well ID	Date	TPPH (ug/L)	TEPH as Diesel (ug/L)	TEPH as Motor Oil (ug/L)	B (ug/L)	T (ug/L)	E (ug/L)	X (ug/L)	MTBE 8020 (ug/L)	MTBE 8260 (ug/L)	DIPE (ug/L)	ETBE (ug/L)	TAME (ug/L)	TBA (ug/L)	TOC (MSL)	Depth to Water (ft.)	GW Elevation (MSL)	DO Reading (ppm)
MW-11	04/11/1995	ND	140	NA	ND	0.7	ND	0.5	NA	NA	NA	NA	NA	NA	10.56	8.06	2.50	NA
MW-11	07/18/1995	ND	50	NA	ND	ND	ND	ND	NA	NA	NA	NA	NA	NA	10.56	9.31	1.25	NA
MW-11	10/18/1995	NA	NA	NA	NA	NA	NA	NA	NA	NA	NA	NA	NA	NA	10.56	8.34	2.22	NA
MW-11	01/09/1996	<50	ND	NA	<0.5	<0.5	<0.5	<0.5	ND	NA	NA	NA	NA	NA	10.56	8.22	2.34	NA
MW-11	04/02/1996	<50	NA	NA	<0.5	<0.5	<0.5	<0.5	<2.5	NA	NA	NA	NA	NA	10.56	7.97	2.59	NA
MW-11	10/03/1996	<50	<50	NA	<0.5	<0.5	<0.5	<0.5	<2.5	NA	NA	NA	NA	NA	10.56	8.37	2.19	3.6
MW-11	04/03/1997	<50	<50	NA	<0.50	<0.50	<0.50	<0.50	<2.5	NA	NA	NA	NA	NA	10.56	8.31	2.25	2.2
MW-11	10/08/1997	<50	54	NA	<0.50	<0.50	<0.50	<0.50	<2.5	NA	NA	NA	NA	NA	10.56	8.56	2.00	1.2
MW-11	06/10/1998	NA	NA	NA	NA	NA	NA	NA	NA	NA	NA	NA	NA	NA	10.56	7.85	2.71	NA
MW-11	12/30/1998	<50.0	66.2	NA	<0.500	<0.500	<0.500	<0.500	<2.00	NA	NA	NA	NA	NA	10.56	8.51	2.05	0.7/0.6
MW-11	06/25/1999	NA	NA	NA	NA	NA	NA	NA	NA	NA	NA	NA	NA	NA	10.56	8.01	2.55	NA
MW-11	12/28/1999	<50.0	<50.0	NA	<0.500	<0.500	<0.500	<0.500	<5.00	NA	NA	NA	NA	NA	10.56	8.39	2.17	0.8/1.0
MW-11	05/31/2000	NA	NA	NA	NA	NA	NA	NA	NA	NA	NA	NA	NA	NA	10.56	7.38	3.18	NA
MW-11	10/17/2000	<50.0	<50.0	NA	<0.500	<0.500	<0.500	<0.500	<2.50	NA	NA	NA	NA	NA	10.56	8.35	2.21	4.1/4.0
MW-11	05/01/2001	NA	NA	NA	NA	NA	NA	NA	NA	NA	NA	NA	NA	NA	10.56	8.15	2.41	NA
MW-11	11/05/2001	Unable to locate		NA	NA	NA	NA	NA	NA	NA	NA	NA	NA	NA	10.56	NA	NA	NA
MW-11	05/01/2002	Unable to locate		NA	NA	NA	NA	NA	NA	NA	NA	NA	NA	NA	10.56	NA	NA	NA
MW-11	05/08/2002	<50	<50	NA	<0.50	<0.50	<0.50	<0.50	NA	<5.0	NA	NA	NA	NA	10.56	7.82	2.74	1.0/1.1
MW-11	07/16/2002	NA	NA	NA	NA	NA	NA	NA	NA	NA	NA	NA	NA	NA	10.56	7.64	2.92	NA
MW-11	10/17/2002	<50	<50	NA	<0.50	<0.50	<0.50	<0.50	NA	<5.0	NA	NA	NA	NA	NA	7.95	NA	1.3/1.0
MW-11	01/21/2003	NA	NA	NA	NA	NA	NA	NA	NA	NA	NA	NA	NA	NA	NA	7.57	NA	NA
MW-11	05/01/2003	<50	<50	NA	<0.50	<0.50	<0.50	<1.0	NA	<5.0	NA	NA	NA	NA	NA	7.62	NA	NA
MW-11	07/17/2003	NA	NA	NA	NA	NA	NA	NA	NA	NA	NA	NA	NA	NA	NA	6.93	NA	NA
MW-11	10/02/2003	<50	<50	NA	<0.50	<0.50	<0.50	<1.0	NA	<0.50	NA	NA	NA	NA	NA	7.56	NA	NA
MW-11	01/05/2004	NA	NA	NA	NA	NA	NA	NA	NA	NA	NA	NA	NA	NA	NA	7.03	NA	NA
MW-11	04/01/2004	<50	<50	NA	<0.50	<0.50	<0.50	<1.0	NA	<0.50	NA	NA	NA	NA	NA	7.55	NA	NA
MW-11	08/02/2004	NA	NA	NA	NA	NA	NA	NA	NA	NA	NA	NA	NA	NA	NA	6.50	NA	NA
MW-11	11/02/2004	<50	<50	<500	<0.50	<0.50	<0.50	<1.0	NA	<0.50	NA	NA	NA	NA	NA	7.41	NA	NA
MW-11	01/10/2005	NA	NA	NA	NA	NA	NA	NA	NA	NA	NA	NA	NA	NA	NA	6.45	NA	NA
MW-12	07/20/1993	ND	1,500	NA	2.8	1.9	3.2	ND	NA	NA	NA	NA	NA	NA	9.56	6.76	2.80	NA
MW-12	10/18/1993	ND	ND	NA	ND	ND	ND	ND	NA	NA	NA	NA	NA	NA	9.56	7.12	2.44	NA

**WELL CONCENTRATIONS**  
**Shell-branded Service Station**  
**285 Hegenberger Road**  
**Oakland, CA**

Well ID	Date	TPPH (ug/L)	TEPH as Diesel (ug/L)	TEPH as Motor Oil (ug/L)	B (ug/L)	T (ug/L)	E (ug/L)	X (ug/L)	MTBE 8020 (ug/L)	MTBE 8260 (ug/L)	DIPE (ug/L)	ETBE (ug/L)	TAME (ug/L)	TBA (ug/L)	TOC (MSL)	Depth to Water (ft.)	GW Elevation (MSL)	DO Reading (ppm)
MW-12	01/06/1994	ND	ND	NA	ND	ND	ND	ND	NA	NA	NA	NA	NA	NA	9.56	7.15	2.41	NA
MW-12	04/12/1994	ND	ND	NA	0.61	ND	ND	1.1	NA	NA	NA	NA	NA	NA	9.56	6.68	2.88	NA
MW-12	07/25/1994	ND	ND	NA	ND	ND	ND	ND	NA	NA	NA	NA	NA	NA	9.56	6.83	2.73	NA
MW-12	10/25/1994	ND	ND	NA	ND	ND	ND	ND	NA	NA	NA	NA	NA	NA	9.56	7.34	2.22	NA
MW-12	01/09/1995	ND	80 a	NA	ND	ND	ND	ND	NA	NA	NA	NA	NA	NA	9.56	5.02	4.54	NA
MW-12	04/11/1995	ND	200	NA	ND	ND	ND	ND	NA	NA	NA	NA	NA	NA	9.56	7.38	2.18	NA
MW-12	07/18/1995	ND	90	NA	ND	ND	ND	ND	NA	NA	NA	NA	NA	NA	9.56	8.50	1.06	NA
MW-12	10/18/1995	NA	NA	NA	NA	NA	NA	NA	NA	NA	NA	NA	NA	NA	9.56	6.63	2.93	NA
MW-12	01/09/1996	<50	ND	NA	<0.5	<0.5	<0.5	<0.5	ND	NA	NA	NA	NA	NA	9.56	6.32	3.24	NA
MW-12	04/02/1996	<50	NA	NA	<0.5	<0.5	<0.5	<0.5	<2.5	NA	NA	NA	NA	NA	9.56	5.60	3.96	NA
MW-12	10/03/1996	<50	72	NA	<0.5	<0.5	<0.5	<0.5	<2.5	NA	NA	NA	NA	NA	9.56	3.30	6.26	2.5
MW-12	04/03/1997	<50	74	NA	<0.50	<0.50	<0.50	<0.50	<2.5	NA	NA	NA	NA	NA	9.56	6.13	3.43	2.2
MW-12	10/08/1997	<50	73	NA	<0.50	<0.50	<0.50	<0.50	<2.5	NA	NA	NA	NA	NA	9.56	6.49	3.07	3.0
MW-12	06/10/1998	NA	NA	NA	NA	NA	NA	NA	NA	NA	NA	NA	NA	NA	9.56	5.85	3.71	NA
MW-12	12/30/1998	<50.0	<50.0	NA	<0.500	<0.500	<0.500	<0.500	<2.00	NA	NA	NA	NA	NA	9.56	8.42	1.14	1.3/0.9
MW-12	06/25/1999	NA	NA	NA	NA	NA	NA	NA	NA	NA	NA	NA	NA	NA	9.56	7.89	1.67	NA
MW-12	12/28/1999	<50.0	<50.0	NA	<0.500	<0.500	<0.500	<0.500	<5.00	NA	NA	NA	NA	NA	9.56	8.26	1.30	1.0/1.2
MW-12	05/31/2000	NA	NA	NA	NA	NA	NA	NA	NA	NA	NA	NA	NA	NA	9.56	7.21	2.35	NA
MW-12	10/17/2000	<50.0	82.9 a	NA	<0.500	<0.500	<0.500	<0.500	<2.50	NA	NA	NA	NA	NA	9.56	6.80	2.76	5.1/3.0
MW-12	05/01/2001	NA	NA	NA	NA	NA	NA	NA	NA	NA	NA	NA	NA	NA	9.56	5.95	3.61	NA
MW-12	11/05/2001	Unable to locate		NA	NA	NA	NA	NA	NA	NA	NA	NA	NA	NA	9.56	NA	NA	NA
MW-12	05/01/2002	Unable to locate		NA	NA	NA	NA	NA	NA	NA	NA	NA	NA	NA	9.56	NA	NA	NA
MW-12	05/08/2002	<50	<50	NA	<0.50	<0.50	<0.50	<0.50	NA	<5.0	NA	NA	NA	NA	9.56	4.75	4.81	1.2/0.9
MW-12	07/16/2002	NA	NA	NA	NA	NA	NA	NA	NA	NA	NA	NA	NA	NA	9.56	4.88	4.68	NA
MW-12	10/17/2002	<50	81	NA	<0.50	<0.50	<0.50	<0.50	NA	<5.0	NA	NA	NA	NA	NA	5.11	NA	1.8/1.5
MW-12	01/21/2003	NA	NA	NA	NA	NA	NA	NA	NA	NA	NA	NA	NA	NA	NA	5.76	NA	NA
MW-12	05/01/2003	<50	95 a	NA	<0.50	<0.50	<0.50	<1.0	NA	<5.0	NA	NA	NA	NA	NA	5.00	NA	NA
MW-12	07/17/2003	NA	NA	NA	NA	NA	NA	NA	NA	NA	NA	NA	NA	NA	NA	5.85	NA	NA
MW-12	10/02/2003	<50	<50	NA	<0.50	<0.50	<0.50	<1.0	NA	<0.50	NA	NA	NA	NA	NA	5.02	NA	NA
MW-12	01/05/2004	NA	NA	NA	NA	NA	NA	NA	NA	NA	NA	NA	NA	NA	NA	3.95	NA	NA
MW-12	04/01/2004	<50	<50	NA	<0.50	<0.50	<0.50	<1.0	NA	<0.50	NA	NA	NA	NA	NA	5.04	NA	NA
MW-12	08/02/2004	NA	NA	NA	NA	NA	NA	NA	NA	NA	NA	NA	NA	NA	NA	5.42	NA	NA

**WELL CONCENTRATIONS**  
**Shell-branded Service Station**  
**285 Hegenberger Road**  
**Oakland, CA**

Well ID	Date	TPPH (ug/L)	TEPH as Diesel (ug/L)	TEPH as Motor Oil (ug/L)	B (ug/L)	T (ug/L)	E (ug/L)	X (ug/L)	MTBE 8020 (ug/L)	MTBE 8260 (ug/L)	DIPE (ug/L)	ETBE (ug/L)	TAME (ug/L)	TBA (ug/L)	TOC (MSL)	Depth to Water (ft.)	GW Elevation (MSL)	DO Reading (ppm)
MW-12	11/02/2004	<50	150 h	<500	<0.50	<0.50	<0.50	<1.0	NA	<0.50	NA	NA	NA	NA	NA	4.55	NA	NA
MW-12	01/10/2005	NA	NA	NA	NA	NA	NA	NA	NA	NA	NA	NA	NA	NA	NA	5.81	NA	NA
MW-13	07/20/1993	ND	1,500	NA	ND	ND	ND	ND	NA	NA	NA	NA	NA	NA	10.10	8.32	1.78	NA
MW-13 (D)	07/21/1993	ND	1,000	NA	ND	ND	ND	ND	NA	NA	NA	NA	NA	NA	10.10	8.32	1.78	NA
MW-13	10/18/1993	ND	ND	NA	ND	ND	ND	ND	NA	NA	NA	NA	NA	NA	10.10	8.66	1.44	NA
MW-13	01/06/1994	ND	ND	NA	ND	ND	ND	ND	NA	NA	NA	NA	NA	NA	10.10	8.70	1.40	NA
MW-13	04/12/1994	ND	100	NA	1.7	1.2	0.59	2.4	NA	NA	NA	NA	NA	NA	10.10	8.20	1.90	NA
MW-13	07/25/1994	ND	ND	NA	ND	ND	ND	ND	NA	NA	NA	NA	NA	NA	10.10	8.39	1.71	NA
MW-13	10/25/1994	ND	ND	NA	ND	ND	ND	ND	NA	NA	NA	NA	NA	NA	10.10	8.70	1.40	NA
MW-13	01/09/1995	ND	ND	NA	ND	ND	ND	ND	NA	NA	NA	NA	NA	NA	10.10	7.35	2.75	NA
MW-13	04/11/1995	ND	320	NA	ND	ND	ND	ND	NA	NA	NA	NA	NA	NA	10.10	5.50	4.60	NA
MW-13	07/18/1995	ND	ND	NA	ND	ND	ND	ND	NA	NA	NA	NA	NA	NA	10.10	6.63	3.47	NA
MW-13	10/18/1995	NA	NA	NA	NA	NA	NA	NA	NA	NA	NA	NA	NA	NA	10.10	8.12	1.98	NA
MW-13	01/09/1996	<50	ND	NA	<0.5	<0.5	<0.5	<0.5	ND	NA	NA	NA	NA	NA	10.10	7.74	2.36	NA
MW-13	04/02/1996	<50	NA	NA	<0.5	<0.5	<0.5	<0.5	<2.5	NA	NA	NA	NA	NA	10.10	6.30	3.80	NA
MW-13	10/03/1996	<50	<50	NA	<0.5	<0.5	<0.5	<0.5	<2.5	NA	NA	NA	NA	NA	10.10	6.50	3.60	3.0
MW-13	04/03/1997	<50	<50	NA	<0.50	<0.50	<0.50	<0.50	<2.5	NA	NA	NA	NA	NA	10.10	7.58	2.52	2.0
MW-13	10/08/1997	<50	<50	NA	<0.50	<0.50	<0.50	<0.50	<2.5	NA	NA	NA	NA	NA	10.10	8.17	1.93	1.0
MW-13	06/10/1998	NA	NA	NA	NA	NA	NA	NA	NA	NA	NA	NA	NA	NA	10.10	7.54	2.56	NA
MW-13	12/30/1998	<50.0	69.0	NA	<0.500	<0.500	<0.500	<0.500	<2.00	NA	NA	NA	NA	NA	10.10	6.91	3.19	1.1/0.8
MW-13	06/25/1999	NA	NA	NA	NA	NA	NA	NA	NA	NA	NA	NA	NA	NA	10.10	6.31	3.79	NA
MW-13	12/28/1999	<50.0	<50.0	NA	<0.500	<0.500	<0.500	<0.500	<5.00	NA	NA	NA	NA	NA	10.10	6.65	3.45	0.8/1.0
MW-13	05/31/2000	NA	NA	NA	NA	NA	NA	NA	NA	NA	NA	NA	NA	NA	10.10	5.94	4.16	NA
MW-13	10/17/2000	<50.0	121 a	NA	<0.500	<0.500	<0.500	<0.500	<2.50	NA	NA	NA	NA	NA	10.10	8.38	1.72	2.5/2.8
MW-13	05/01/2001	NA	NA	NA	NA	NA	NA	NA	NA	NA	NA	NA	NA	NA	10.10	7.65	2.45	NA
MW-13	11/05/2001	Unable to locate		NA	NA	NA	NA	NA	NA	NA	NA	NA	NA	NA	10.10	NA	NA	NA
MW-13	05/01/2002	<50	<50	NA	<0.50	<0.50	<0.50	<0.50	NA	<5.0	NA	NA	NA	NA	10.10	6.80	3.30	3.5/3.5
MW-13	07/16/2002	NA	NA	NA	NA	NA	NA	NA	NA	NA	NA	NA	NA	NA	10.10	6.84	3.26	NA
MW-13	10/17/2002	<50	<50	NA	<0.50	<0.50	<0.50	<0.50	NA	<5.0	NA	NA	NA	NA	9.64	6.73	2.91	1.4/0.9
MW-13	01/21/2003	NA	NA	NA	NA	NA	NA	NA	NA	NA	NA	NA	NA	NA	9.64	6.99	2.65	NA
MW-13	05/01/2003	<50	<50	NA	3.4	0.75	1.1	2.7	NA	<5.0	NA	NA	NA	NA	9.64	6.62	3.02	NA

**WELL CONCENTRATIONS**  
**Shell-branded Service Station**  
**285 Hegenberger Road**  
**Oakland, CA**

Well ID	Date	TPPH (ug/L)	TEPH as Diesel (ug/L)	TEPH as Motor Oil (ug/L)	B (ug/L)	T (ug/L)	E (ug/L)	X (ug/L)	MTBE 8020 (ug/L)	MTBE 8260 (ug/L)	DIPE (ug/L)	ETBE (ug/L)	TAME (ug/L)	TBA (ug/L)	TOC (MSL)	Depth to Water (ft.)	GW Elevation (MSL)	DO Reading (ppm)
MW-13	07/17/2003	NA	NA	NA	NA	NA	NA	NA	NA	NA	NA	NA	NA	NA	9.64	5.99	3.65	NA
MW-13	10/02/2003	<50	<50	NA	<0.50	<0.50	<0.50	<1.0	NA	<0.50	NA	NA	NA	NA	9.64	6.81	2.83	NA
MW-13	01/05/2004	NA	NA	NA	NA	NA	NA	NA	NA	NA	NA	NA	NA	NA	9.64	5.98	3.66	NA
MW-13	04/01/2004	<50	<50	NA	<0.50	<0.50	<0.50	<1.0	NA	<0.50	NA	NA	NA	NA	9.64	5.09	4.55	NA
MW-13	08/02/2004	NA	NA	NA	NA	NA	NA	NA	NA	NA	NA	NA	NA	NA	9.64	5.49	4.15	NA
MW-13	11/02/2004	<50	<50	<500	<0.50	<0.50	<0.50	<1.0	NA	<0.50	NA	NA	NA	NA	9.64	5.99	3.65	NA
<b>MW-13</b>	<b>01/10/2005</b>	<b>NA</b>	<b>NA</b>	<b>NA</b>	<b>NA</b>	<b>NA</b>	<b>NA</b>	<b>NA</b>	<b>NA</b>	<b>NA</b>	<b>NA</b>	<b>NA</b>	<b>NA</b>	<b>NA</b>	<b>9.64</b>	<b>5.63</b>	<b>4.01</b>	<b>NA</b>
VEW-5	09/26/2000	NA	NA	NA	NA	NA	NA	NA	NA	NA	NA	NA	NA	NA	NA	2.91	NA	NA
VEW-5	10/17/2000	74,800	4,180 a	NA	9,090	14,600	2,630	14,500	632	NA	NA	NA	NA	NA	NA	2.65	NA	3.0/3.1
VEW-5	05/01/2001	94,800	5,350	NA	11,300	12,900	4,520	22,200	419	NA	NA	NA	NA	NA	NA	2.86	NA	0.4/0.6
VEW-5	11/05/2001	82,000	<1,600	NA	14,000	7,400	2,900	15,000	NA	740	NA	NA	NA	NA	NA	4.11	NA	0.6/c
VEW-5	05/01/2002	16,000	<3,000	NA	610	320	7.9	3,600	NA	310	NA	NA	NA	NA	NA	2.63	NA	4.7/2.9
VEW-5	07/16/2002	45,000	<3,000	NA	7,900	2,700	1,000	4,600	NA	920	NA	NA	NA	NA	NA	2.96	NA	0.4/0.3
VEW-5	10/17/2002	<50	200	NA	<0.50	<0.50	<0.50	<0.50	NA	46	NA	NA	NA	NA	8.81	3.55	5.26	1.1/1.0
VEW-5	01/21/2003	740	1,200	NA	53	22	17	70	NA	17	NA	NA	NA	NA	8.81	2.06	6.75	1.6/0.5
VEW-5	05/01/2003	1,500	1,000 a	NA	140	92	120	290	NA	11	NA	NA	NA	NA	8.81	2.34	6.47	NA
VEW-5	07/17/2003	4,200	1,400 a,f	NA	630	1,300	360	1,400	NA	38	NA	NA	NA	NA	8.81	3.36	5.45	NA
VEW-5	10/02/2003	10,000	3,500 a	NA	690	1,200	420	1,800	NA	54	NA	NA	NA	NA	8.81	3.65	5.16	NA
VEW-5	01/05/2004	180	530 a	NA	5.0	0.73	6.5	11	NA	1.9	NA	NA	NA	NA	8.81	2.02	6.79	NA
VEW-5	04/01/2004	2,800	2,500 a	NA	520	23	260	290	NA	55	NA	NA	NA	NA	8.81	2.77	6.04	NA
VEW-5	08/02/2004	8,900	3,800 a	550	790	74	600	1,600	NA	62	<40	<40	<40	<100	8.81	3.55	5.26	NA
VEW-5	11/02/2004	1,200	830 g	<500	72	5.8	83	100	NA	11	NA	NA	NA	NA	8.81	2.89	5.92	NA
<b>VEW-5</b>	<b>01/10/2005</b>	<b>&lt;50</b>	<b>320 a</b>	<b>700</b>	<b>&lt;0.50</b>	<b>&lt;0.50</b>	<b>&lt;0.50</b>	<b>2.0</b>	<b>NA</b>	<b>0.56</b>	<b>NA</b>	<b>NA</b>	<b>NA</b>	<b>NA</b>	<b>8.81</b>	<b>1.14</b>	<b>7.67</b>	<b>NA</b>
VEW-6	09/26/2000	NA	NA	NA	NA	NA	NA	NA	NA	NA	NA	NA	NA	NA	NA	2.94	NA	NA
VEW-6	10/17/2000	63,800	4,820 a	NA	6,940	2,750	2,760	18,700	3,700	NA	NA	NA	NA	NA	NA	3.13	NA	2.0/2.1
VEW-6	05/01/2001	57,000	3,460	NA	6,280	697	2,640	15,800	6,240	NA	NA	NA	NA	NA	NA	3.25	NA	0.8/1.2
VEW-6	05/29/2001	NA	NA	NA	NA	NA	NA	NA	NA	NA	NA	NA	NA	NA	NA	3.17	NA	3.0/1.7
VEW-6	11/05/2001	39,000	<1,300	NA	6,800	380	1,900	7,900	NA	8,800	NA	NA	NA	NA	NA	4.35	NA	0.8/1.3
VEW-6	05/01/2002	24,000	<4,500	NA	1,800	270	470	3,700	NA	3,100	NA	NA	NA	NA	NA	2.73	NA	0.2/0.4
VEW-6	07/16/2002	19,000	<2,700	NA	1,900	250	140	3,500	NA	2,900	NA	NA	NA	NA	NA	3.59	NA	0.3/0.2

**WELL CONCENTRATIONS**  
**Shell-branded Service Station**  
**285 Hegenberger Road**  
**Oakland, CA**

Well ID	Date	TPPH (ug/L)	TEPH as Diesel (ug/L)	TEPH as Motor Oil (ug/L)	B (ug/L)	T (ug/L)	E (ug/L)	X (ug/L)	MTBE 8020 (ug/L)	MTBE 8260 (ug/L)	DIPE (ug/L)	ETBE (ug/L)	TAME (ug/L)	TBA (ug/L)	TOC (MSL)	Depth to Water (ft.)	GW Elevation (MSL)	DO Reading (ppm)
VEW-6	10/17/2002	<50	110	NA	<0.50	<0.50	<0.50	<0.50	NA	13	NA	NA	NA	NA	9.33	4.33	5.00	0.9/1.3
VEW-6	01/21/2003	900	<500	NA	30	1.1	20	61	NA	110	NA	NA	NA	NA	9.33	3.08	6.25	4.6/5.6
VEW-6	05/01/2003	1,100 a	290 a	NA	41	<5.0	58	66	NA	89	NA	NA	NA	NA	9.33	2.79	6.54	NA
VEW-6	07/17/2003	3,100	1,400 a,f	NA	400	30	280	820	NA	1,400	NA	NA	NA	NA	9.33	3.80	5.53	NA
VEW-6	10/02/2003	2,100	1,200 a	NA	310	37	200	420	NA	1,500	NA	NA	NA	NA	9.33	4.10	5.23	NA
VEW-6	01/05/2004	320	170 a	NA	4.9	0.54	3.3	18	NA	68	NA	NA	NA	NA	9.33	2.31	7.02	NA
VEW-6	04/01/2004	450	270 a	NA	44	1.6	23	24	NA	180	NA	NA	NA	NA	9.33	2.87	6.46	NA
VEW-6	08/02/2004	Well Inaccessible		NA	NA	NA	NA	NA	NA	NA	NA	NA	NA	NA	9.33	NA	NA	NA
VEW-6	11/02/2004	910	210 g	<500	35	1.4	39	79	NA	74	NA	NA	NA	NA	9.33	3.26	6.07	NA
VEW-6	01/10/2005	110	150 a	<500	1.3	<0.50	1.3	3.3	NA	4.7	NA	NA	NA	NA	9.33	2.01	7.32	NA

VEW-7	09/26/2000	NA	NA	NA	NA	NA	NA	NA	NA	NA	NA	NA	NA	NA	NA	3.59	NA	NA
VEW-7	10/17/2000	74,300	3,990 a	NA	11,900	12,500	1,640	15,500	36,600	NA	NA	NA	NA	NA	NA	3.72	NA	3.5/4.1
VEW-7	05/01/2001	46,000	1,930	NA	7,250	5,300	1,960	9,820	15,600	16,900	NA	NA	NA	NA	NA	3.40	NA	0.8/0.8
VEW-7	05/29/2001	NA	NA	NA	NA	NA	NA	NA	NA	NA	NA	NA	NA	NA	NA	3.54	NA	2.5/1.4
VEW-7	11/05/2001	38,000	<900	NA	9,300	610	1,700	6,000	NA	21,000	NA	NA	NA	NA	NA	4.85	NA	3.52/c
VEW-7	05/01/2002	590	<600	NA	6.3	7.2	<2.5	81	NA	1,100	NA	NA	NA	NA	NA	2.62	NA	2.9/3.3
VEW-7	07/16/2002	95	54	NA	1.5	<0.50	1.5	6.1	NA	100	NA	NA	NA	NA	NA	3.84	NA	3.6/2.5
VEW-7	10/17/2002	<50	110	NA	1.4	<0.50	<0.50	<0.50	NA	34	NA	NA	NA	NA	9.49	4.93	4.56	3.0/1.9
VEW-7	01/21/2003	<50	180	NA	0.88	<0.50	<0.50	4.2	NA	19	NA	NA	NA	NA	9.49	3.27	6.22	0.3/0.8
VEW-7	05/01/2003	2,200	1,000 a	NA	62	8.0	230	80	NA	360	NA	NA	NA	NA	9.49	2.95	6.54	NA
VEW-7	07/17/2003	<1,200	590 a,f	NA	97	19	150	110	NA	830	NA	NA	NA	NA	9.49	3.94	5.55	NA
VEW-7	10/02/2003	800	1,300 a	NA	78	11	170	49	NA	1,200	NA	NA	NA	NA	9.49	5.00	4.49	NA
VEW-7	01/05/2004	2,500	970 a	NA	120	13	86	300	NA	660	NA	NA	NA	NA	9.49	2.82	6.67	NA
VEW-7	04/01/2004	4,700	1,500 a	NA	100	42	240	680	NA	830	NA	NA	NA	NA	9.49	2.99	6.50	NA
VEW-7	08/02/2004	1,100	830 a	<500	60	6.5	30	120	NA	920	<20	<20	<20	430	9.49	4.45	5.04	NA
VEW-7	11/02/2004	Well Inaccessible		NA	NA	NA	NA	NA	NA	NA	NA	NA	NA	NA	9.49	NA	NA	NA
VEW-7	11/04/2004	7,900	2,700 g	<500	410	26	280	1,100	NA	2,100	NA	NA	NA	NA	9.49	3.57	5.92	NA
VEW-7	01/10/2005	1,200	690 g	<500	110	<5.0	49	73	NA	530	NA	NA	NA	NA	9.49	2.26	7.23	NA

AS-1	09/26/2000	NA	NA	NA	NA	NA	NA	NA	NA	NA	NA	NA	NA	NA	NA	6.67	NA	NA
AS-1	10/17/2000	13,400	3,280 a	NA	1,600	82.8	<20.0	2,600	498	NA	NA	NA	NA	NA	NA	5.50	NA	2.0/2.5

**WELL CONCENTRATIONS**  
**Shell-branded Service Station**  
**285 Hegenberger Road**  
**Oakland, CA**

Well ID	Date	TPPH (ug/L)	TEPH as Diesel (ug/L)	TEPH as Motor Oil (ug/L)	B (ug/L)	T (ug/L)	E (ug/L)	X (ug/L)	MTBE 8020 (ug/L)	MTBE 8260 (ug/L)	DIPE (ug/L)	ETBE (ug/L)	TAME (ug/L)	TBA (ug/L)	TOC (MSL)	Depth to Water (ft.)	GW Elevation (MSL)	DO Reading (ppm)
AS-1	05/01/2001	Well inaccessible		NA	NA	NA	NA	NA	NA	NA	NA	NA	NA	NA	NA	NA	NA	NA
AS-1	11/05/2001	5,300	<900	NA	85	26	46	120	NA	190	NA	NA	NA	NA	NA	6.11	NA	0.4/0.5
AS-1	05/01/2002	Insufficient water		NA	NA	NA	NA	NA	NA	NA	NA	NA	NA	NA	NA	14.73	NA	NA
AS-1	07/16/2002	210	<150	NA	8.2	<0.50	7.9	3.5	NA	25	NA	NA	NA	NA	NA	5.59	NA	4.6/2.8
AS-1	10/17/2002	Well dry		NA	NA	NA	NA	NA	NA	NA	NA	NA	NA	NA	8.23	NA	NA	NA
AS-1	01/21/2003	<50	220	NA	0.62	<0.50	<0.50	<0.50	NA	<5.0	NA	NA	NA	NA	8.23	9.51	-1.28	2.2/2.5
AS-1	05/01/2003	79	96 a	NA	2.2	0.99	5.1	4.8	NA	<5.0	NA	NA	NA	NA	8.23	5.75	2.48	NA
AS-1	07/17/2003	<50	79 a,f	NA	1.2	0.60	0.95	1.7	NA	3.6	NA	NA	NA	NA	8.23	5.90	2.33	NA
AS-1	10/02/2003	440	99 a	NA	12	49	22	94	NA	3.5	NA	NA	NA	NA	8.23	5.90	2.33	NA
AS-1	01/05/2004	<50	76 a	NA	0.75	<0.50	0.70	<1.0	NA	2.4	NA	NA	NA	NA	8.23	5.64	2.59	NA
AS-1	04/01/2004	<50	<50	NA	0.79	<0.50	<0.50	<1.0	NA	3.2	NA	NA	NA	NA	8.23	5.86	2.37	NA
AS-2	09/26/2000	NA	NA	NA	NA	NA	NA	NA	NA	NA	NA	NA	NA	NA	NA	5.38	NA	NA
AS-2	10/17/2000	4,380	1,380 a	NA	167	<10.0	225	680	315	NA	NA	NA	NA	NA	NA	5.50	NA	3.1/3.0
AS-2	05/01/2001	Well inaccessible		NA	NA	NA	NA	NA	NA	NA	NA	NA	NA	NA	NA	NA	NA	NA
AS-2	11/05/2001	2,200	<300	NA	100	0.99	91	21	NA	220	NA	NA	NA	NA	NA	5.99	NA	0.8/0.6
AS-2	05/01/2002	880	<300	NA	19	<0.50	31	22	NA	57	NA	NA	NA	NA	NA	5.25	NA	1.0/0.8
AS-2	07/16/2002	910	<200	NA	40	4.1	39	43	NA	78	NA	NA	NA	NA	NA	5.53	NA	0.7/0.9
AS-2	10/17/2002	Well dry		NA	NA	NA	NA	NA	NA	NA	NA	NA	NA	NA	8.65	NA	NA	NA
AS-2	01/21/2003	<50	140	NA	1.4	<0.50	2.0	0.94	NA	19	NA	NA	NA	NA	8.65	9.32	-0.67	1.4/1.6
AS-2	05/01/2003	56	120 a	NA	2.1	<0.50	4.7	<1.0	NA	12	NA	NA	NA	NA	8.65	6.74	1.91	NA
AS-2	07/17/2003	180	80 a,f	NA	11	0.56	34	13	NA	23	NA	NA	NA	NA	8.65	6.40	2.25	NA
AS-2	10/02/2003	320	190 a	NA	8.5	6.3	24	25	NA	21	NA	NA	NA	NA	8.65	6.20	2.45	NA
AS-2	01/05/2004	210	160 a	NA	1.4	<0.50	21	1.6	NA	15	NA	NA	NA	NA	8.65	6.32	2.33	NA
AS-2	04/01/2004	200	130 a	NA	0.87	<0.50	17	<1.0	NA	18	NA	NA	NA	NA	8.65	6.15	2.50	NA
AS-3	09/26/2000	NA	NA	NA	NA	NA	NA	NA	NA	NA	NA	NA	NA	NA	NA	5.75	NA	NA
AS-3	10/17/2000	3,520	942 a	NA	588	521	41.2	566	1,740	NA	NA	NA	NA	NA	NA	6.18	NA	3.1/3.0
AS-3	05/01/2001	Well inaccessible		NA	NA	NA	NA	NA	NA	NA	NA	NA	NA	NA	NA	NA	NA	NA
AS-3	11/05/2001	1,600	110	NA	41	4.9	8.2	30	NA	240	NA	NA	NA	NA	NA	6.41	NA	1.1/3.2
AS-3	05/01/2002	Insufficient water		NA	NA	NA	NA	NA	NA	NA	NA	NA	NA	NA	NA	14.90	NA	NA
AS-3	07/16/2002	Well dry		NA	NA	NA	NA	NA	NA	NA	NA	NA	NA	NA	NA	NA	NA	NA

**WELL CONCENTRATIONS**  
**Shell-branded Service Station**  
**285 Hegenberger Road**  
**Oakland, CA**

Well ID	Date	TPPH (ug/L)	TEPH as Diesel (ug/L)	TEPH as Motor Oil (ug/L)	B (ug/L)	T (ug/L)	E (ug/L)	X (ug/L)	MTBE 8020 (ug/L)	MTBE 8260 (ug/L)	DIPE (ug/L)	ETBE (ug/L)	TAME (ug/L)	TBA (ug/L)	TOC (MSL)	Depth to Water (ft.)	GW Elevation (MSL)	DO Reading (ppm)
AS-3	10/17/2002	Insufficient water		NA	NA	NA	NA	NA	NA	NA	NA	NA	NA	NA	8.84	14.78	-5.94	NA
AS-3	01/21/2003	<50	320	NA	<0.50	<0.50	<0.50	<0.50	NA	<5.0	NA	NA	NA	NA	8.84	11.59	-2.75	2.2/1.1
AS-3	05/01/2003	57	150 a	NA	0.53	<0.50	4.7	2.7	NA	<5.0	NA	NA	NA	NA	8.84	6.44	2.40	NA
AS-3	07/17/2003	<50	110 a,f	NA	0.83	2.1	2.4	5.4	NA	2.5	NA	NA	NA	NA	8.84	6.55	2.29	NA
AS-3	10/02/2003	<50	96 a	NA	2.9	3.9	8.4	15	NA	8.1	NA	NA	NA	NA	8.84	6.55	2.29	NA
AS-3	01/05/2004	<50	120 a	NA	<0.50	<0.50	<0.50	<1.0	NA	1.5	NA	NA	NA	NA	8.84	6.47	2.37	NA
AS-3	04/01/2004	<50	110 a	NA	<0.50	<0.50	<0.50	<1.0	NA	2.8	NA	NA	NA	NA	8.84	6.32	2.52	NA

Abbreviations:

TPPH = Total petroleum hydrocarbons as gasoline by EPA Method 8260B; prior to November 5, 2001, analyzed by EPA Method 8015.

TEPH = Total petroleum hydrocarbons analyzed by EPA Method 8015M.

BTEX = Benzene, toluene, ethylbenzene, xylenes by EPA Method 8260B; prior to November 5, 2001, analyzed by EPA Method 8020.

MTBE = Methyl tertiary butyl ether

DIPE = Di-isopropyl ether, analyzed by EPA Method 8260B

ETBE = Ethyl tertiary butyl ether, analyzed by EPA Method 8260B

TAME = Tertiary amyl methyl ether, analyzed by EPA Method 8260B

TBA = Tertiary butyl alcohol, analyzed by EPA Method 8260B

TOC = Top of Casing Elevation

TOB = Top of Wellbox

GW = Groundwater

DO = Dissolved Oxygen

ug/L = Parts per billion

ppm = Parts per million

MSL = Mean sea level

ft. = Feet

<n = Below detection limit

(D) = Duplicate sample

n/n = Dissolved oxygen reading; pre-purge/post-purge.

NA = Not applicable



**WELL CONCENTRATIONS**  
**Shell-branded Service Station**  
**285 Hegenberger Road**  
**Oakland, CA**

Well ID	Date	TPPH (ug/L)	TEPH as Diesel (ug/L)	TEPH as Motor Oil (ug/L)	B (ug/L)	T (ug/L)	E (ug/L)	X (ug/L)	MTBE 8020 (ug/L)	MTBE 8260 (ug/L)	DIPE (ug/L)	ETBE (ug/L)	TAME (ug/L)	TBA (ug/L)	TOC (MSL)	Depth to Water (ft.)	GW Elevation (MSL)	DO Reading (ppm)
---------	------	----------------	--------------------------	-----------------------------	-------------	-------------	-------------	-------------	---------------------	---------------------	----------------	----------------	----------------	---------------	--------------	-------------------------	-----------------------	---------------------

- Notes:
- a = Chromatogram pattern indicates an unidentified hydrocarbon/Hydrocarbon does not match pattern of laboratory's standard.
  - b = Sample was analyzed outside of EPA recommended holding time.
  - c = Post-purge DO reading not taken.
  - d = Lab did not record detected result.
  - e = Change in casing elevation due to wellhead maintenance.
  - f = TEPH with Silica Gel Cleanup.
  - g = Hydrocarbon reported is in the early Diesel range and does not match the laboratory's standard.
  - h = Hydrocarbon reported is in the late Diesel range and does not match the laboratory's standard.
- \* All Diesel and motor oil samples for this event were lost in laboratory fire.
- Site surveyed, except wells MW-11 and MW-12, on March 18, 2002 by Virgil Chavez Land Surveying of Vallejo, CA.

**Blaine Tech Services, Inc.**

January 25, 2005

1680 Rogers Avenue  
San Jose, CA 95112-1105  
Attn.: Leon Gearhart  
Project#: 050110-MD1  
Project: 98995749  
Site: 285 Hegenberger Road, Oakland

Dear Mr. Gearhart,

Attached is our report for your samples received on 01/11/2005 14:51


This report has been reviewed and approved for release. Reproduction of this report is permitted only in its entirety.

Please note that any unused portion of the samples will be discarded after 02/25/2005 unless you have requested otherwise.

We appreciate the opportunity to be of service to you. If you have any questions,

You can also contact me via email. My email address is: [mbrewer@stl-inc.com](mailto:mbrewer@stl-inc.com)

Sincerely,



Melissa Brewer  
Project Manager

**Gas/BTEX/MTBE by 8260B (C6-C12)**

Blaine Tech Services, Inc.

Attn.: Leon Gearhart

1680 Rogers Avenue

San Jose, CA 95112-1105

Phone: (408) 573-0555 Fax: (408) 573-7771

Project: 050110-MD1

98995749

Received: 01/11/2005 14:51

Site: 285 Hegenberger Road, Oakland

**Samples Reported**

Sample Name	Date Sampled	Matrix	Lab #
MW-1	01/10/2005 12:20	Water	1
MW-2	01/10/2005 12:00	Water	2
MW-3	01/10/2005 11:50	Water	3
MW-6	01/10/2005 12:10	Water	4
MW-9	01/10/2005 12:40	Water	5
MW-10	01/10/2005 13:00	Water	6
VEW-5	01/10/2005 09:35	Water	7
VEW-6	01/10/2005 09:10	Water	8
VEW-7	01/10/2005 11:30	Water	9



**Gas/BTEX/MTBE by 8260B (C6-C12)**

Blaine Tech Services, Inc.

Attn.: Leon Gearhart

1680 Rogers Avenue

San Jose, CA 95112-1105

Phone: (408) 573-0555 Fax: (408) 573-7771

Project: 050110-MD1

98995749

Received: 01/11/2005 14:51

Site: 285 Hegenberger Road, Oakland

Prep(s): 5030B	Test(s): 8260B
Sample ID: MW-2	Lab ID: 2005-01-0290 - 2
Sampled: 01/10/2005 12:00	Extracted: 1/15/2005 14:44
Matrix: Water	QC Batch#: 2005/01/15-1A.68

Compound	Conc.	RL	Unit	Dilution	Analyzed	Flag
Gasoline [Shell]	81	50	ug/L	1.00	01/15/2005 14:44	
Benzene	ND	0.50	ug/L	1.00	01/15/2005 14:44	
Toluene	ND	0.50	ug/L	1.00	01/15/2005 14:44	
Ethylbenzene	ND	0.50	ug/L	1.00	01/15/2005 14:44	
Total xylenes	ND	1.0	ug/L	1.00	01/15/2005 14:44	
Methyl tert-butyl ether (MTBE)	0.65	0.50	ug/L	1.00	01/15/2005 14:44	
<b>Surrogate(s)</b>						
1,2-Dichloroethane-d4	105.7	73-130	%	1.00	01/15/2005 14:44	
Toluene-d8	96.4	81-114	%	1.00	01/15/2005 14:44	

**Gas/BTEX/MTBE by 8260B (C6-C12)**

Blaine Tech Services, Inc.

Attn.: Leon Gearhart

 1680 Rogers Avenue  
 San Jose, CA 95112-1105  
 Phone: (408) 573-0555 Fax: (408) 573-7771

 Project: 050110-MD1  
 98995749

Received: 01/11/2005 14:51

Site: 285 Hegenberger Road, Oakland

Prep(s): 5030B	Test(s): 8260B
Sample ID: MW-3	Lab ID: 2005-01-0290 - 3
Sampled: 01/10/2005 11:50	Extracted: 1/17/2005 13:14
Matrix: Water	QC Batch#: 2005/01/17-1B.66

Compound	Conc.	RL	Unit	Dilution	Analyzed	Flag
Gasoline [Shell]	ND	50	ug/L	1.00	01/17/2005 13:14	
Benzene	ND	0.50	ug/L	1.00	01/17/2005 13:14	
Toluene	ND	0.50	ug/L	1.00	01/17/2005 13:14	
Ethylbenzene	ND	0.50	ug/L	1.00	01/17/2005 13:14	
Total xylenes	ND	1.0	ug/L	1.00	01/17/2005 13:14	
Methyl tert-butyl ether (MTBE)	ND	0.50	ug/L	1.00	01/17/2005 13:14	
<b>Surrogate(s)</b>						
1,2-Dichloroethane-d4	88.4	73-130	%	1.00	01/17/2005 13:14	
Toluene-d8	92.5	81-114	%	1.00	01/17/2005 13:14	

Severn Trent Laboratories, Inc.

01/20/2005 12:57

STL San Francisco \* 1220 Quarry Lane, Pleasanton, CA 94566







**Gas/BTEX/MTBE by 8260B (C6-C12)**

Blaine Tech Services, Inc.

Attn.: Leon Gearhart

1680 Rogers Avenue

San Jose, CA 95112-1105

Phone: (408) 573-0555 Fax: (408) 573-7771

Project: 050110-MD1

98995749

Received: 01/11/2005 14:51

Site: 285 Hegenberger Road, Oakland

Prep(s): 5030B Test(s): 8260B  
 Sample ID: MW-10 Lab ID: 2005-01-0290 - 6  
 Sampled: 01/10/2005 13:00 Extracted: 1/17/2005 20:45  
 Matrix: Water QC Batch#: 2005/01/17-2D.64  
 Analysis Flag: L2 ( See Legend and Note Section )

Compound	Conc.	RL	Unit	Dilution	Analyzed	Flag
Gasoline [Shell]	120000	10000	ug/L	200.00	01/17/2005 20:45	
Benzene	21000	100	ug/L	200.00	01/17/2005 20:45	
Toluene	20000	100	ug/L	200.00	01/17/2005 20:45	
Ethylbenzene	5400	100	ug/L	200.00	01/17/2005 20:45	
Total xylenes	22000	200	ug/L	200.00	01/17/2005 20:45	
Methyl tert-butyl ether (MTBE)	16000	100	ug/L	200.00	01/17/2005 20:45	
<b>Surrogate(s)</b>						
1,2-Dichloroethane-d4	106.7	73-130	%	200.00	01/17/2005 20:45	
Toluene-d8	109.5	81-114	%	200.00	01/17/2005 20:45	

**Gas/BTEX/MTBE by 8260B (C6-C12)**

Blaine Tech Services, Inc.

Attn.: Leon Gearhart

1680 Rogers Avenue

San Jose, CA 95112-1105

Phone: (408) 573-0555 Fax: (408) 573-7771

Project: 050110-MD1  
98995749

Received: 01/11/2005 14:51

Site: 285 Hegenberger Road, Oakland

Prep(s): 5030B	Test(s): 8260B
Sample ID: <b>VEW-5</b>	Lab ID: 2005-01-0290 - 7
Sampled: 01/10/2005 09:35	Extracted: 1/18/2005 19:35
Matrix: Water	QC Batch#: 2005/01/18-1B.64

Compound	Conc.	RL	Unit	Dilution	Analyzed	Flag
Gasoline [Shell]	ND	50	ug/L	1.00	01/18/2005 19:35	
Benzene	ND	0.50	ug/L	1.00	01/18/2005 19:35	
Toluene	ND	0.50	ug/L	1.00	01/18/2005 19:35	
Ethylbenzene	ND	0.50	ug/L	1.00	01/18/2005 19:35	
Total xylenes	2.0	1.0	ug/L	1.00	01/18/2005 19:35	
Methyl tert-butyl ether (MTBE)	0.56	0.50	ug/L	1.00	01/18/2005 19:35	
<b>Surrogate(s)</b>						
1,2-Dichloroethane-d4	106.3	73-130	%	1.00	01/18/2005 19:35	
Toluene-d8	108.0	81-114	%	1.00	01/18/2005 19:35	

**Gas/BTEX/MTBE by 8260B (C6-C12)**

Blaine Tech Services, Inc.

Attn.: Leon Gearhart

1680 Rogers Avenue

San Jose, CA 95112-1105

Phone: (408) 573-0555 Fax: (408) 573-7771

Project: 050110-MD1

98995749

Received: 01/11/2005 14:51

Site: 285 Hegenberger Road, Oakland

Prep(s): 5030B

Test(s): 8260B

Sample ID: VEW-6

Lab ID: 2005-01-0290 - 8

Sampled: 01/10/2005 09:10

Extracted: 1/15/2005 16:30

Matrix: Water

QC Batch#: 2005/01/15-1B.64

Compound	Conc.	RL	Unit	Dilution	Analyzed	Flag
Gasoline [Shell]	110	50	ug/L	1.00	01/15/2005 16:30	
Benzene	1.3	0.50	ug/L	1.00	01/15/2005 16:30	
Toluene	ND	0.50	ug/L	1.00	01/15/2005 16:30	
Ethylbenzene	1.3	0.50	ug/L	1.00	01/15/2005 16:30	
Total xylenes	3.3	1.0	ug/L	1.00	01/15/2005 16:30	
Methyl tert-butyl ether (MTBE)	4.7	0.50	ug/L	1.00	01/15/2005 16:30	
<b>Surrogate(s)</b>						
1,2-Dichloroethane-d4	103.4	73-130	%	1.00	01/15/2005 16:30	
Toluene-d8	97.3	81-114	%	1.00	01/15/2005 16:30	

**Gas/BTEX/MTBE by 8260B (C6-C12)**

Blaine Tech Services, Inc.

Attn.: Leon Gearhart

1680 Rogers Avenue

San Jose, CA 95112-1105

Phone: (408) 573-0555 Fax: (408) 573-7771

Project: 050110-MD1  
98995749

Received: 01/11/2005 14:51

Site: 285 Hegenberger Road, Oakland

Prep(s): 5030B Test(s): 8260B  
 Sample ID: **VEW-7** Lab ID: 2005-01-0290 - 9  
 Sampled: 01/10/2005 11:30 Extracted: 1/15/2005 16:52  
 Matrix: Water QC Batch#: 2005/01/15-1B.64  
 Analysis Flag: L2 ( See Legend and Note Section )

Compound	Conc.	RL	Unit	Dilution	Analyzed	Flag
Gasoline [Shell]	1200	500	ug/L	10.00	01/15/2005 16:52	
Benzene	110	5.0	ug/L	10.00	01/15/2005 16:52	
Toluene	ND	5.0	ug/L	10.00	01/15/2005 16:52	
Ethylbenzene	49	5.0	ug/L	10.00	01/15/2005 16:52	
Total xylenes	73	10	ug/L	10.00	01/15/2005 16:52	
Methyl tert-butyl ether (MTBE)	530	5.0	ug/L	10.00	01/15/2005 16:52	
<b>Surrogate(s)</b>						
1,2-Dichloroethane-d4	100.4	73-130	%	10.00	01/15/2005 16:52	
Toluene-d8	94.6	81-114	%	10.00	01/15/2005 16:52	

**Gas/BTEX/MTBE by 8260B (C6-C12)**

Blaine Tech Services, Inc.

Attn.: Leon Gearhart

1680 Rogers Avenue

San Jose, CA 95112-1105

Phone: (408) 573-0555 Fax: (408) 573-7771

Project: 050110-MD1

98995749

Received: 01/11/2005 14:51

Site: 285 Hegenberger Road, Oakland

**Batch QC Report**

Prep(s): 5030B

**Method Blank**

MB: 2005/01/15-1A.68-031

**Water**

Test(s): 8260B

**QC Batch # 2005/01/15-1A.68**

Date Extracted: 01/15/2005 09:31

Compound	Conc.	RL	Unit	Analyzed	Flag
Gasoline [Shell]	ND	50	ug/L	01/15/2005 09:31	
Methyl tert-butyl ether (MTBE)	ND	0.5	ug/L	01/15/2005 09:31	
Benzene	ND	0.5	ug/L	01/15/2005 09:31	
Toluene	ND	0.5	ug/L	01/15/2005 09:31	
Ethylbenzene	ND	0.5	ug/L	01/15/2005 09:31	
Total xylenes	ND	1.0	ug/L	01/15/2005 09:31	
<b>Surrogates(s)</b>					
1,2-Dichloroethane-d4	86.4	73-130	%	01/15/2005 09:31	
Toluene-d8	95.6	81-114	%	01/15/2005 09:31	

**Gas/BTEX/MTBE by 8260B (C6-C12)**

Blaine Tech Services, Inc.

Attn.: Leon Gearhart

1680 Rogers Avenue

San Jose, CA 95112-1105

Phone: (408) 573-0555 Fax: (408) 573-7771

Project: 050110-MD1

98995749

Received: 01/11/2005 14:51

Site: 285 Hegenberger Road, Oakland

**Batch QC Report**

Prep(s): 5030B

Test(s): 8260B

Method Blank

Water

QC Batch # 2005/01/15-1B.64

MB: 2005/01/15-1B.64-010

Date Extracted: 01/15/2005 10:10

Compound	Conc.	RL	Unit	Analyzed	Flag
Gasoline [Shell]	ND	50	ug/L	01/15/2005 10:10	
Methyl tert-butyl ether (MTBE)	ND	0.5	ug/L	01/15/2005 10:10	
Benzene	ND	0.5	ug/L	01/15/2005 10:10	
Toluene	ND	0.5	ug/L	01/15/2005 10:10	
Ethylbenzene	ND	0.5	ug/L	01/15/2005 10:10	
Total xylenes	ND	1.0	ug/L	01/15/2005 10:10	
<b>Surrogates(s)</b>					
1,2-Dichloroethane-d4	93.8	73-130	%	01/15/2005 10:10	
Toluene-d8	105.0	81-114	%	01/15/2005 10:10	

**Gas/BTEX/MTBE by 8260B (C6-C12)**

Blaine Tech Services, Inc.

Attn.: Leon Gearhart

1680 Rogers Avenue  
San Jose, CA 95112-1105  
Phone: (408) 573-0555 Fax: (408) 573-7771

Project: 050110-MD1  
98995749

Received: 01/11/2005 14:51

Site: 285 Hegenberger Road, Oakland

**Batch QC Report**

Prep(s): 5030B  
**Method Blank**  
MB: 2005/01/17-1B.66-015

**Water**

Test(s): 8260B  
**QC Batch # 2005/01/17-1B.66**  
Date Extracted: 01/17/2005 07:15

Compound	Conc.	RL	Unit	Analyzed	Flag
Gasoline [Shell]	ND	50	ug/L	01/17/2005 07:15	
Methyl tert-butyl ether (MTBE)	ND	0.5	ug/L	01/17/2005 07:15	
Benzene	ND	0.5	ug/L	01/17/2005 07:15	
Toluene	ND	0.5	ug/L	01/17/2005 07:15	
Ethylbenzene	ND	0.5	ug/L	01/17/2005 07:15	
Total xylenes	ND	1.0	ug/L	01/17/2005 07:15	
<b>Surrogates(s)</b>					
1,2-Dichloroethane-d4	90.4	73-130	%	01/17/2005 07:15	
Toluene-d8	96.2	81-114	%	01/17/2005 07:15	

**Gas/BTEX/MTBE by 8260B (C6-C12)**

Blaine Tech Services, Inc.

Attn.: Leon Gearhart

1680 Rogers Avenue  
San Jose, CA 95112-1105  
Phone: (408) 573-0555 Fax: (408) 573-7771

Project: 050110-MD1  
98995749

Received: 01/11/2005 14:51

Site: 285 Hegenberger Road, Oakland

**Batch QC Report**

Prep(s): 5030B

Test(s): 8260B

**Laboratory Control Spike**

**Water**

**QC Batch # 2005/01/17-1B.66**

LCS 2005/01/17-1B.66-053  
LCSD

Extracted: 01/17/2005

Analyzed: 01/17/2005 06:53

Compound	Conc. ug/L		Exp.Conc.	Recovery %		RPD	Ctrl.Limits %		Flags	
	LCS	LCSD		LCS	LCSD		%	Rec.	RPD	LCS
Methyl tert-butyl ether (MTBE)	19.4		25	77.6			65-165	20		
Benzene	20.8		25	83.2			69-129	20		
Toluene	23.7		25	94.8			70-130	20		
<b>Surrogates(s)</b>										
1,2-Dichloroethane-d4	432		500	86.4			73-130			
Toluene-d8	478		500	95.6			81-114			



**Gas/BTEX/MTBE by 8260B (C6-C12)**

Blaine Tech Services, Inc.

Attn.: Leon Gearhart

1680 Rogers Avenue

San Jose, CA 95112-1105

Phone: (408) 573-0555 Fax: (408) 573-7771

Project: 050110-MD1

98995749

Received: 01/11/2005 14:51

Site: 285 Hegenberger Road, Oakland

**Batch QC Report**

Prep(s): 5030B

Test(s): 8260B

**Laboratory Control Spike**

**Water**

**QC Batch # 2005/01/17-2D.64**

LCS 2005/01/17-2D.64-055

Extracted: 01/17/2005

Analyzed: 01/17/2005 17:55

LCSD

Compound	Conc. ug/L		Exp.Conc.	Recovery %		RPD	Ctrl.Limits %		Flags	
	LCS	LCSD		LCS	LCSD		%	Rec.	RPD	LCS
Methyl tert-butyl ether (MTBE)	29.7		25	118.8			65-165	20		
Benzene	25.6		25	102.4			69-129	20		
Toluene	28.0		25	112.0			70-130	20		
<b>Surrogates(s)</b>										
1,2-Dichloroethane-d4	533		500	106.6			73-130			
Toluene-d8	521		500	104.2			81-114			

Severn Trent Laboratories, Inc.

STL San Francisco \* 1220 Quarry Lane, Pleasanton, CA 94566

Tel 925 484 1919 Fax 925 484 1096 \* www.stl-inc.com \* CA DHS ELAP# 2496

01/20/2005 12:57

**Gas/BTEX/MTBE by 8260B (C6-C12)**

Blaine Tech Services, Inc.

Attn.: Leon Gearhart

1680 Rogers Avenue

San Jose, CA 95112-1105

Phone: (408) 573-0555 Fax: (408) 573-7771

Project: 050110-MD1

98995749

Received: 01/11/2005 14:51

Site: 285 Hegenberger Road, Oakland

**Batch QC Report**

Prep(s): 5030B

Test(s): 8260B

**Laboratory Control Spike**

**Water**

**QC Batch # 2005/01/18-1B.64**

LCS 2005/01/18-1B.64-041

Extracted: 01/18/2005

Analyzed: 01/18/2005 17:41

LCSD

Compound	Conc. ug/L		Exp.Conc.	Recovery %		RPD	Ctrl.Limits %		Flags	
	LCS	LCSD		LCS	LCSD		%	Rec.	RPD	LCS
Methyl tert-butyl ether (MTBE)	19.5		25	78.0			65-165	20		
Benzene	21.6		25	86.4			69-129	20		
Toluene	24.3		25	97.2			70-130	20		
<b>Surrogates(s)</b>										
1,2-Dichloroethane-d4	484		500	96.8			73-130			
Toluene-d8	533		500	106.6			81-114			

**Gas/BTEX/MTBE by 8260B (C6-C12)**

Blaine Tech Services, Inc.

Attn.: Leon Gearhart

1680 Rogers Avenue

San Jose, CA 95112-1105

Phone: (408) 573-0555 Fax: (408) 573-7771

Project: 050110-MD1  
98995749

Received: 01/11/2005 14:51

Site: 285 Hegenberger Road, Oakland

**Batch QC Report**

Prep(s): 5030B

Test(s): 8260B

**Matrix Spike ( MS / MSD )**

**Water**

**QC Batch # 2005/01/15-1A.68**

MS/MSD

Lab ID: 2005-01-0279 - 008

MS: 2005/01/15-1A.68-024

Extracted: 01/15/2005

Analyzed: 01/15/2005 10:24

Dilution: 1.00

MSD: 2005/01/15-1A.68-041

Extracted: 01/15/2005

Analyzed: 01/15/2005 10:41

Dilution: 1.00

Compound	Conc. ug/L			Spk.Level ug/L	Recovery %			Limits %		Flags	
	MS	MSD	Sample		MS	MSD	RPD	Rec.	RPD	MS	MSD
Methyl tert-butyl ether	25.4	24.1	7.07	25	73.3	68.1	7.4	65-165	20		
Benzene	45.2	40.4	24.9	25	81.2	62.0	26.8	69-129	20		M5,R1
Toluene	90.3	83.2	70.6	25	78.8	50.4	44.0	70-130	20		M5,R1
<b>Surrogate(s)</b>											
1,2-Dichloroethane-d4	405	414		500	81.0	82.8		73-130			
Toluene-d8	486	498		500	97.2	99.6		81-114			

**Gas/BTEX/MTBE by 8260B (C6-C12)**

Blaine Tech Services, Inc.

Attn.: Leon Gearhart

1680 Rogers Avenue  
San Jose, CA 95112-1105  
Phone: (408) 573-0555 Fax: (408) 573-7771

Project: 050110-MD1  
98995749

Received: 01/11/2005 14:51

Site: 285 Hegenberger Road, Oakland

**Batch QC Report**

Prep(s): 5030B

Test(s): 8260B

**Matrix Spike ( MS / MSD )**

**Water**

**QC Batch # 2005/01/15-1B.64**

MS/MSD

Lab ID: 2005-01-0283 - 001

MS: 2005/01/15-1B.64-003

Extracted: 01/15/2005

Analyzed: 01/15/2005 11:03

Dilution: 1.00

MSD: 2005/01/15-1B.64-025

Extracted: 01/15/2005

Analyzed: 01/15/2005 11:25

Dilution: 1.00

Compound	Conc. ug/L			Spk.Level ug/L	Recovery %			Limits %		Flags	
	MS	MSD	Sample		MS	MSD	RPD	Rec.	RPD	MS	MSD
Methyl tert-butyl ether	24.5	23.9	ND	25	98.0	95.6	2.5	65-165	20		
Benzene	20.5	23.7	0.602	25	79.6	92.4	14.9	69-129	20		
Toluene	25.0	27.1	2.29	25	90.8	99.2	8.8	70-130	20		
<b>Surrogate(s)</b>											
1,2-Dichloroethane-d4	484	469		500	96.8	93.8		73-130			
Toluene-d8	510	523		500	102.0	104.6		81-114			

**Gas/BTEX/MTBE by 8260B (C6-C12)**

Blaine Tech Services, Inc.

Attn.: Leon Gearhart

1680 Rogers Avenue

San Jose, CA 95112-1105

Phone: (408) 573-0555 Fax: (408) 573-7771

Project: 050110-MD1  
98995749

Received: 01/11/2005 14:51

Site: 285 Hegenberger Road, Oakland

**Batch QC Report**

Prep(s): 5030B

Test(s): 8260B

**Matrix Spike ( MS / MSD )**

**Water**

**QC Batch # 2005/01/17-1B.66**

MS/MSD

Lab ID: 2005-01-0302 - 002

MS: 2005/01/17-1B.66-022

Extracted: 01/17/2005

Analyzed: 01/17/2005 08:22

Dilution: 1.00

MSD: 2005/01/17-1B.66-045

Extracted: 01/17/2005

Analyzed: 01/17/2005 08:45

Dilution: 1.00

Compound	Conc. ug/L			Spk.Level ug/L	Recovery %			Limits %		Flags	
	MS	MSD	Sample		MS	MSD	RPD	Rec.	RPD	MS	MSD
Methyl tert-butyl ether	19.8	21.8	ND	25	79.2	87.2	9.6	65-165	20		
Benzene	20.5	21.5	ND	25	82.0	86.0	4.8	69-129	20		
Toluene	24.0	23.9	ND	25	96.0	95.6	0.4	70-130	20		
<b>Surrogate(s)</b>											
1,2-Dichloroethane-d4	412	431		500	82.4	86.2		73-130			
Toluene-d8	477	469		500	95.4	93.8		81-114			

**Gas/BTEX/MTBE by 8260B (C6-C12)**

Blaine Tech Services, Inc.

Attn.: Leon Gearhart

1680 Rogers Avenue  
San Jose, CA 95112-1105  
Phone: (408) 573-0555 Fax: (408) 573-7771

Project: 050110-MD1  
98995749

Received: 01/11/2005 14:51

Site: 285 Hegenberger Road, Oakland

**Batch QC Report**

Prep(s): 5030B

Test(s): 8260B

**Matrix Spike ( MS / MSD )**

**Water**

**QC Batch # 2005/01/17-2D.64**

MS/MSD

Lab ID: 2005-01-0329 - 001

MS: 2005/01/17-2D.64-018

Extracted: 01/17/2005

Analyzed: 01/17/2005 19:18

Dilution: 1.00

MSD: 2005/01/17-2D.64-039

Extracted: 01/17/2005

Analyzed: 01/17/2005 19:39

Dilution: 1.00

Compound	Conc. ug/L			Spk.Level ug/L	Recovery %			Limits %		Flags	
	MS	MSD	Sample		MS	MSD	RPD	Rec.	RPD	MS	MSD
Methyl tert-butyl ether	24.7	26.7	ND	25	98.8	106.8	7.8	65-165	20		
Benzene	25.4	21.2	ND	25	101.6	84.8	18.0	69-129	20		
Toluene	26.3	24.4	ND	25	105.2	97.6	7.5	70-130	20		
<b>Surrogate(s)</b>											
1,2-Dichloroethane-d4	499	499		500	99.8	99.8		73-130			
Toluene-d8	521	504		500	104.2	100.8		81-114			

**Gas/BTEX/MTBE by 8260B (C6-C12)**

Blaine Tech Services, Inc.

Attn.: Leon Gearhart

1680 Rogers Avenue

San Jose, CA 95112-1105

Phone: (408) 573-0555 Fax: (408) 573-7771

Project: 050110-MD1

98995749

Received: 01/11/2005 14:51

Site: 285 Hegenberger Road, Oakland

**Batch QC Report**

Prep(s): 5030B

Test(s): 8260B

**Matrix Spike ( MS / MSD )**

**Water**

**QC Batch # 2005/01/18-1B.64**

MS/MSD

Lab ID: 2005-01-0330 - 005

MS: 2005/01/18-1B.64-052

Extracted: 01/18/2005

Analyzed: 01/18/2005 18:52

Dilution: 1.00

MSD: 2005/01/18-1B.64-014

Extracted: 01/18/2005

Analyzed: 01/18/2005 19:14

Dilution: 1.00

Compound	Conc. ug/L			Spk.Level ug/L	Recovery %			Limits %		Flags	
	MS	MSD	Sample		MS	MSD	RPD	Rec.	RPD	MS	MSD
Methyl tert-butyl ether	18.2	18.2	ND	25	72.8	72.8	0.0	65-165	20		
Benzene	20.5	19.8	ND	25	82.0	79.2	3.5	69-129	20		
Toluene	21.9	20.2	ND	25	87.6	80.8	8.1	70-130	20		
<b>Surrogate(s)</b>											
1,2-Dichloroethane-d4	506	501		500	101.2	100.2		73-130			
Toluene-d8	525	527		500	105.0	105.4		81-114			

Severn Trent Laboratories, Inc.

STL San Francisco \* 1220 Quarry Lane, Pleasanton, CA 94566

Tel 925 484 1919 Fax 925 484 1096 \* www.stl-inc.com \* CA DHS ELAP# 2496

01/20/2005 12:57

**Gas/BTEX/MTBE by 8260B (C6-C12)**

Blaine Tech Services, Inc.

Attn.: Leon Gearhart

1680 Rogers Avenue

San Jose, CA 95112-1105

Phone: (408) 573-0555 Fax: (408) 573-7771

Project: 050110-MD1

98995749

Received: 01/11/2005 14:51

Site: 285 Hegenberger Road, Oakland

---

**Legend and Notes**

---

**Analysis Flag**

L2

Reporting limits were raised due to high level of analyte present in the sample.

**Result Flag**

M5

MS/MSD spike recoveries were below acceptance limits. See blank spike (LCS).

R1

Analyte RPD was out of QC limits.



**Total Extractable Petroleum Hydrocarbons (TEPH) by 8015m**

Blaine Tech Services, Inc.

Attn.: Leon Gearhart

1680 Rogers Avenue

San Jose, CA 95112-1105

Phone: (408) 573-0555 Fax: (408) 573-7771

Project: 050110-MD1

98995749

Received: 01/11/2005 14:51

Site: 285 Hegenberger Road, Oakland

**Samples Reported**

Sample Name	Date Sampled	Matrix	Lab #
MW-1	01/10/2005 12:20	Water	1
MW-2	01/10/2005 12:00	Water	2
MW-6	01/10/2005 12:10	Water	4
MW-9	01/10/2005 12:40	Water	5
MW-10	01/10/2005 13:00	Water	6
VEW-5	01/10/2005 09:35	Water	7
VEW-6	01/10/2005 09:10	Water	8
VEW-7	01/10/2005 11:30	Water	9

**Total Extractable Petroleum Hydrocarbons (TEPH) by 8015m**

Blaine Tech Services, Inc.

Attn.: Leon Gearhart

1680 Rogers Avenue

San Jose, CA 95112-1105

Phone: (408) 573-0555 Fax: (408) 573-7771

Project: 050110-MD1  
98995749

Received: 01/11/2005 14:51

Site: 285 Hegenberger Road, Oakland

Prep(s): 3510/8015M                      Test(s): 8015M  
 Sample ID: MW-1                              Lab ID: 2005-01-0290 - 1  
 Sampled: 01/10/2005 12:20                Extracted: 1/17/2005 13:31  
 Matrix: Water                                 QC Batch#: 2005/01/17-6B.10

Compound	Conc.	RL	Unit	Dilution	Analyzed	Flag
Diesel	3600	50	ug/L	1.00	01/18/2005 19:01	edr
Motor Oil	ND	500	ug/L	1.00	01/18/2005 19:01	
<b>Surrogate(s)</b>						
o-Terphenyl	80.2	50-120	%	1.00	01/18/2005 19:01	



**Total Extractable Petroleum Hydrocarbons (TEPH) by 8015m**

Blaine Tech Services, Inc.

Attn.: Leon Gearhart

1680 Rogers Avenue  
San Jose, CA 95112-1105  
Phone: (408) 573-0555 Fax: (408) 573-7771

Project: 050110-MD1  
98995749

Received: 01/11/2005 14:51

Site: 285 Hegenberger Road, Oakland

Prep(s): 3510/8015M                      Test(s): 8015M  
Sample ID: **MW-6**                          Lab ID: 2005-01-0290 - 4  
Sampled: 01/10/2005 12:10              Extracted: 1/17/2005 13:31  
Matrix: Water                                QC Batch#: 2005/01/17-6B.10

Compound	Conc.	RL	Unit	Dilution	Analyzed	Flag
Diesel	230	50	ug/L	1.00	01/18/2005 23:02	edr
Motor Oil	ND	500	ug/L	1.00	01/18/2005 23:02	
<b>Surrogate(s)</b>						
o-Terphenyl	80.2	50-120	%	1.00	01/18/2005 23:02	

**Total Extractable Petroleum Hydrocarbons (TEPH) by 8015m**

Blaine Tech Services, Inc.

Attn.: Leon Gearhart

1680 Rogers Avenue

San Jose, CA 95112-1105

Phone: (408) 573-0555 Fax: (408) 573-7771

Project: 050110-MD1

98995749

Received: 01/11/2005 14:51

Site: 285 Hegenberger Road, Oakland

Prep(s): 3510/8015M	Test(s): 8015M
Sample ID: <b>MW-9</b>	Lab ID: 2005-01-0290 - 5
Sampled: 01/10/2005 12:40	Extracted: 1/17/2005 13:31
Matrix: Water	QC Batch#: 2005/01/17-6B.10

Compound	Conc.	RL	Unit	Dilution	Analyzed	Flag
Diesel	1700	50	ug/L	1.00	01/18/2005 17:41	edr
Motor Oil	ND	500	ug/L	1.00	01/18/2005 17:41	
<b>Surrogate(s)</b>						
o-Terphenyl	84.0	50-120	%	1.00	01/18/2005 17:41	

**Total Extractable Petroleum Hydrocarbons (TEPH) by 8015m**

Blaine Tech Services, Inc.

Attn.: Leon Gearhart

1680 Rogers Avenue  
San Jose, CA 95112-1105  
Phone: (408) 573-0555 Fax: (408) 573-7771

Project: 050110-MD1  
98995749

Received: 01/11/2005 14:51

Site: 285 Hegenberger Road, Oakland

Prep(s): 3510/8015M	Test(s): 8015M
Sample ID: <b>MW-10</b>	Lab ID: 2005-01-0290 - 6
Sampled: 01/10/2005 13:00	Extracted: 1/17/2005 13:31
Matrix: Water	QC Batch#: 2005/01/17-6B.10

Compound	Conc.	RL	Unit	Dilution	Analyzed	Flag
Diesel	4200	50	ug/L	1.00	01/18/2005 18:08	edr
Motor Oil	ND	500	ug/L	1.00	01/18/2005 18:08	
<b>Surrogate(s)</b>						
o-Terphenyl	84.7	50-120	%	1.00	01/18/2005 18:08	

**Total Extractable Petroleum Hydrocarbons (TEPH) by 8015m**

Blaine Tech Services, Inc.

Attn.: Leon Gearhart

1680 Rogers Avenue

San Jose, CA 95112-1105

Phone: (408) 573-0555 Fax: (408) 573-7771

Project: 050110-MD1

98995749

Received: 01/11/2005 14:51

Site: 285 Hegenberger Road, Oakland

Prep(s): 3510/8015M	Test(s): 8015M
Sample ID: <b>VEW-5</b>	Lab ID: 2005-01-0290 - 7
Sampled: 01/10/2005 09:35	Extracted: 1/17/2005 13:31
Matrix: Water	QC Batch#: 2005/01/17-6B.10

Compound	Conc.	RL	Unit	Dilution	Analyzed	Flag
Diesel	320	50	ug/L	1.00	01/18/2005 18:34	ndp
Motor Oil	700	500	ug/L	1.00	01/18/2005 18:34	
<b>Surrogate(s)</b>						
o-Terphenyl	70.3	50-120	%	1.00	01/18/2005 18:34	

**Total Extractable Petroleum Hydrocarbons (TEPH) by 8015m**

Blaine Tech Services, Inc.

Attn.: Leon Gearhart

1680 Rogers Avenue  
San Jose, CA 95112-1105  
Phone: (408) 573-0555 Fax: (408) 573-7771

Project: 050110-MD1  
98995749

Received: 01/11/2005 14:51

Site: 285 Hegenberger Road, Oakland

Prep(s): 3510/8015M                      Test(s): 8015M  
Sample ID: **VEW-6**                      Lab ID: 2005-01-0290 - 8  
Sampled: 01/10/2005 09:10              Extracted: 1/17/2005 13:31  
Matrix: Water                              QC Batch#: 2005/01/17-6B.10

Compound	Conc.	RL	Unit	Dilution	Analyzed	Flag
Diesel	150	50	ug/L	1.00	01/19/2005 22:34	ndp
Motor Oil	ND	500	ug/L	1.00	01/19/2005 22:34	
<b>Surrogate(s)</b>						
o-Terphenyl	63.2	50-120	%	1.00	01/19/2005 22:34	



**Total Extractable Petroleum Hydrocarbons (TEPH) by 8015m**

Blaine Tech Services, Inc.

Attn.: Leon Gearhart

1680 Rogers Avenue

San Jose, CA 95112-1105

Phone: (408) 573-0555 Fax: (408) 573-7771

Project: 050110-MD1

98995749

Received: 01/11/2005 14:51

Site: 285 Hegenberger Road, Oakland

Prep(s): 3510/8015M

Test(s): 8015M

Sample ID: **VEW-7**

Lab ID: 2005-01-0290 - 9

Sampled: 01/10/2005 11:30

Extracted: 1/17/2005 13:31

Matrix: Water

QC Batch#: 2005/01/17-6B.10

Compound	Conc.	RL	Unit	Dilution	Analyzed	Flag
Diesel	690	50	ug/L	1.00	01/18/2005 19:28	edr
Motor Oil	ND	500	ug/L	1.00	01/18/2005 19:28	
<b>Surrogate(s)</b>						
o-Terphenyl	88.9	50-120	%	1.00	01/18/2005 19:28	

**Total Extractable Petroleum Hydrocarbons (TEPH) by 8015m**

Blaine Tech Services, Inc.

Attn.: Leon Gearhart

1680 Rogers Avenue  
San Jose, CA 95112-1105  
Phone: (408) 573-0555 Fax: (408) 573-7771

Project: 050110-MD1  
98995749

Received: 01/11/2005 14:51

Site: 285 Hegenberger Road, Oakland

**Batch QC Report**

Prep(s): 3510/8015M

Method Blank

MB: 2005/01/17-6B.10-001

Water

Test(s): 8015M

QC Batch # 2005/01/17-6B.10

Date Extracted: 01/17/2005 13:31

Compound	Conc.	RL	Unit	Analyzed	Flag
Diesel	ND	50	ug/L	01/18/2005 23:02	
Motor Oil	ND	500	ug/L	01/18/2005 23:02	
<b>Surrogates(s)</b>					
o-Terphenyl	80.9	50-120	%	01/18/2005 23:02	

**Total Extractable Petroleum Hydrocarbons (TEPH) by 8015m**

Blaine Tech Services, Inc.

Attn.: Leon Gearhart

1680 Rogers Avenue  
San Jose, CA 95112-1105  
Phone: (408) 573-0555 Fax: (408) 573-7771

Project: 050110-MD1  
98995749

Received: 01/11/2005 14:51

Site: 285 Hegenberger Road, Oakland

**Batch QC Report**

Prep(s): 3510/8015M

Test(s): 8015M

**Laboratory Control Spike**

**Water**

**QC Batch # 2005/01/17-6B.10**

LCS 2005/01/17-6B.10-002

Extracted: 01/17/2005

Analyzed: 01/18/2005 23:28

LCSD 2005/01/17-6B.10-003

Extracted: 01/17/2005

Analyzed: 01/18/2005 23:55

Compound	Conc. ug/L		Exp.Conc.	Recovery %		RPD	Ctrl.Limits %		Flags	
	LCS	LCSD		LCS	LCSD		%	Rec.	RPD	LCS
Diesel	704	714	1000	70.4	71.4	1.4	60-130	25		
<b>Surrogates(s)</b>										
o-Terphenyl	17.2	17.5	20.0	86.1	87.4		50-120			

**Total Extractable Petroleum Hydrocarbons (TEPH) by 8015m**

Blaine Tech Services, Inc.

Attn.: Leon Gearhart

1680 Rogers Avenue

San Jose, CA 95112-1105

Phone: (408) 573-0555 Fax: (408) 573-7771

Project: 050110-MD1

98995749

Received: 01/11/2005 14:51

Site: 285 Hegenberger Road, Oakland

---

**Legend and Notes**

---

**Result Flag**

edr

Hydrocarbon reported is in the early Diesel range, and does not match our Diesel standard

ndp

Hydrocarbon reported does not match the pattern of our Diesel standard

**Total Extractable Petroleum Hydrocarbons (TEPH) by 8015m**

Blaine Tech Services, Inc.

Attn.: Leon Gearhart

1680 Rogers Avenue

San Jose, CA 95112-1105

Phone: (408) 573-0555 Fax: (408) 573-7771

Project: 050110-MD1  
98995749

Received: 01/11/2005 14:51

Site: 285 Hegenberger Road, Oakland

**Samples Reported**

Sample Name	Date Sampled	Matrix	Lab #
MW-3	01/10/2005 11:50	Water	3

**Total Extractable Petroleum Hydrocarbons (TEPH) by 8015m**

Blaine Tech Services, Inc.

Attn.: Leon Gearhart

1680 Rogers Avenue  
San Jose, CA 95112-1105  
Phone: (408) 573-0555 Fax: (408) 573-7771

Project: 050110-MD1  
98995749

Received: 01/11/2005 14:51

Site: 285 Hegenberger Road, Oakland

Prep(s): 3510/8015M	Test(s): 8015M
Sample ID: <b>MW-3</b>	Lab ID: 2005-01-0290 - 3
Sampled: 01/10/2005 11:50	Extracted: 1/17/2005 13:31
Matrix: Water	QC Batch#: 2005/01/17-6B.10

Compound	Conc.	RL	Unit	Dilution	Analyzed	Flag
Diesel	ND	50	ug/L	1.00	01/25/2005 13:34	
Motor Oil	ND	500	ug/L	1.00	01/25/2005 13:34	
<b>Surrogate(s)</b>						
o-Terphenyl	88.5	50-120	%	1.00	01/25/2005 13:34	

**Total Extractable Petroleum Hydrocarbons (TEPH) by 8015m**

Blaine Tech Services, Inc.

Attn.: Leon Gearhart

1680 Rogers Avenue

San Jose, CA 95112-1105

Phone: (408) 573-0555 Fax: (408) 573-7771

Project: 050110-MD1

98995749

Received: 01/11/2005 14:51

Site: 285 Hegenberger Road, Oakland

**Batch QC Report**

Prep(s): 3510/8015M

**Method Blank**

MB: 2005/01/17-6B.10-001

**Water**

Test(s): 8015M

**QC Batch # 2005/01/17-6B.10**

Date Extracted: 01/17/2005 13:31

Compound	Conc.	RL	Unit	Analyzed	Flag
Diesel	ND	50	ug/L	01/18/2005 23:02	
Motor Oil	ND	500	ug/L	01/18/2005 23:02	
<b>Surrogates(s)</b>					
o-Terphenyl	80.9	50-120	%	01/18/2005 23:02	

**Total Extractable Petroleum Hydrocarbons (TEPH) by 8015m**

Blaine Tech Services, Inc.

Attn.: Leon Gearhart

1680 Rogers Avenue  
San Jose, CA 95112-1105  
Phone: (408) 573-0555 Fax: (408) 573-7771

Project: 050110-MD1  
98995749

Received: 01/11/2005 14:51

Site: 285 Hegenberger Road, Oakland

**Batch QC Report**

Prep(s): 3510/8015M

Test(s): 8015M

**Laboratory Control Spike**

**Water**

**QC Batch # 2005/01/17-6B.10**

LCS 2005/01/17-6B.10-002

Extracted: 01/17/2005

Analyzed: 01/18/2005 23:28

LCSD 2005/01/17-6B.10-003

Extracted: 01/17/2005

Analyzed: 01/18/2005 23:55

Compound	Conc. ug/L		Exp.Conc.	Recovery %		RPD	Ctrl.Limits %		Flags	
	LCS	LCSD		LCS	LCSD		%	Rec.	RPD	LCS
Diesel	704	714	1000	70.4	71.4	1.4	60-130	25		
<b>Surrogates(s)</b> o-Terphenyl	17.2	17.5	20.0	86.1	87.4		50-120			



Shell Chain of Custody Record

44425

Shell Project Manager to be invoiced:  
 Karen Petryna  
**2005-01-0290**

INCIDENT NUMBER (S&E ONLY):  
 9 8 9 9 5 7 4 9  
 SAP or CRMT NUMBER (TS/CRMT)

DATE: 1/10/05  
 PAGE: 1 of 1

Lab Name: Blaine Tech Services  
 Address: 1680 Rogers Avenue, San Jose, CA 95112  
 City/State: San Jose, CA  
 Lab Code: BTSS  
 Site Address: 285 Hegenberger Road, Oakland  
 Account No: T0600101245  
 Client Name: Anni Krentl  
 Client Phone: 510-420-3335  
 Client Email: akrentl@cambria-env.com  
 Lab Use Only: 05010-MDI  
 Lab Use Only: [Signature: John DeJong]

TURNAROUND TIME (BUSINESS DAYS):  
 10 DAYS  5 DAYS  72 HOURS  48 HOURS  24 HOURS  LESS THAN 24 HOURS  
 LA - RWCE REPORT FORMAT  UST AGENCY  
 SPECIAL INSTRUCTIONS OR NOTES: CHECK BOX IF BOD IS NOT NEEDED

REQUESTED ANALYSIS

TPH - Gas, Purgeable	BTEX	MTBE (S021B - Spill PL)	MTBE (S2003 - 0.5ppb PL)	Oxyhydrocarbons (S) by (S2008)	Ethanol (S2008)	Methanol	1,2-DCA (S2008)	SOB (S2008)	TPH - Diesel, Extractable (S015M)	TPH - Motor Oil	Nitrates	Sulfate	Ferrous Iron	MTBE (S2008) Confirmation, See Note	TEMPERATURE ON RECEIPT	FIELD NOTES: Container/Preservative or PID Readings or Laboratory Notes
----------------------	------	-------------------------	--------------------------	--------------------------------	-----------------	----------	-----------------	-------------	-----------------------------------	-----------------	----------	---------	--------------	-------------------------------------	------------------------	--

LAB USE ONLY	Field Sample Identification	SAMPLING		MATRIX	NO. OF CONT.	TPH - Gas, Purgeable	BTEX	MTBE (S021B - Spill PL)	MTBE (S2003 - 0.5ppb PL)	Oxyhydrocarbons (S) by (S2008)	Ethanol (S2008)	Methanol	1,2-DCA (S2008)	SOB (S2008)	TPH - Diesel, Extractable (S015M)	TPH - Motor Oil	Nitrates	Sulfate	Ferrous Iron	MTBE (S2008) Confirmation, See Note	TEMPERATURE ON RECEIPT	
		DATE	TIME																			
	MW-1	1/10/05	1220	W	1	X	X	X							X	X						2
	MW-2		1200		1	X	X	X							X	X						
	MW-3		1150		1	X	X	X							X	X						
	MW-6		1210		1	X	X	X							X	X						
	MW-9		1240		1	X	X	X							X	X						
	MW-10		1300		1	X	X	X							X	X						
	VEW-5		0935		1	X	X	X							X	X						
	VEW-6		0910		1	X	X	X							X	X						
	VEW-7		1130		1	X	X	X							X	X						

Received by (Signature): [Signature] Date: 1/10/05 Time: 12:40  
 Received by (Signature): [Signature] Date: 1/11/05 Time: 17:17  
 Received by (Signature): [Signature] Date: 1/11/05 Time: 17:17

WELL GAUGING DATA

Project # 050110-MDL Date 1/10/05 Client Shell

Site 285 Hegenberger Rd., Oakland

Well ID	Well Size (in.)	Sheen / Odor	Depth to Immiscible Liquid (ft.)	Thickness of Immiscible Liquid (ft.)	Volume of Immiscibles Removed (ml)	Depth to water (ft.)	Depth to well bottom (ft.)	Survey Point: TOB or TOC
MW-1	4					2.43	9.65	
MW-2	4					3.70	9.55	
MW-3	4					3.01	9.81	
MW-4	4					3.51	10.05	9
MW-6	4					3.70	10.94	
MW-8	4					2.44	9.89	9
MW-9	4					3.45	10.70	
MW-10	4					3.14	9.96	
MW-11	4					6.95	13.82	9
MW-12	4					5.81	14.59	9
MW-13	4					5.63	14.31	9
VEW-5	4					1.14	9.15	9
VEW-6	4					2.01	9.16	
VEW-7	4					2.26	9.65	9





## SHELL WELL MONITORING DATA SHEET

BTS #: 050110-MD1	Site: 98995749
Sampler: MD	Date: 1/10/05
Well I.D.: MW-2	Well Diameter: 2 3 <u>4</u> 6 8
Total Well Depth (TD): 9.95	Depth to Water (DTW): 3.70
Depth to Free Product:	Thickness of Free Product (feet):
Referenced to: <u>PVC</u> Grade	D.O. Meter (if req'd): YSI HACH
DTW with 80% Recharge [(Height of Water Column x 0.20) + DTW]: 4.95	

Purge Method:  Bailer       Waterra      Sampling Method:  Bailer  
 Disposable Bailer       Peristaltic       Disposable Bailer  
 Positive Air Displacement       Extraction Pump       Extraction Port  
 Electric Submersible       Other \_\_\_\_\_       Dedicated Tubing  
 Other: \_\_\_\_\_

$4.1 \text{ (Gals.)} \times 3 = 12.3 \text{ Gals.}$ 1 Case Volume      Specified Volumes      Calculated Volume	<table border="1" style="width: 100%; border-collapse: collapse; font-size: small;"> <tr> <th>Well Diameter</th> <th>Multiplier</th> <th>Well Diameter</th> <th>Multiplier</th> </tr> <tr> <td>1"</td> <td>0.04</td> <td>4"</td> <td>0.65</td> </tr> <tr> <td>2"</td> <td>0.16</td> <td>6"</td> <td>1.47</td> </tr> <tr> <td>3"</td> <td>0.37</td> <td>Other</td> <td>radius<sup>2</sup> * 0.163</td> </tr> </table>	Well Diameter	Multiplier	Well Diameter	Multiplier	1"	0.04	4"	0.65	2"	0.16	6"	1.47	3"	0.37	Other	radius <sup>2</sup> * 0.163
Well Diameter	Multiplier	Well Diameter	Multiplier														
1"	0.04	4"	0.65														
2"	0.16	6"	1.47														
3"	0.37	Other	radius <sup>2</sup> * 0.163														

Time	Temp (°F)	pH	Cond. (mS or <u>µS</u> )	Turbidity (NTUs)	Gals. Removed	Observations
1022	61.4	7.0	789	23	4.5	clear
			<u>well de-aerated</u>		8	DTW = 7.31
1200	62.0	7.1	755	22	-	clear

Did well de-aerate?  Yes    No      Gallons actually evacuated: 8

Sampling Date: 1/10/05    Sampling Time: 1200    Depth to Water: 3.08

Sample I.D.: MW-2      Laboratory: STL Other \_\_\_\_\_

Analyzed for: TPH-G BTEX MTBE TPH-D    Other: NOFUDON

EB I.D. (if applicable): \_\_\_\_\_ @ \_\_\_\_\_ Time      Duplicate I.D. (if applicable): \_\_\_\_\_

Analyzed for: TPH-G    BTEX    MTBE    TPH-D    Other: \_\_\_\_\_

D.O. (if req'd):	Pre-purge:	mg/L	Post-purge:	mg/L
O.R.P. (if req'd):	Pre-purge:	mV	Post-purge:	mV

### SHELL WELL MONITORING DATA SHEET

BTS #: 050110 - MW1	Site: 99995749
Sampler: MW	Date: 1/10/05
Well I.D.: MW-3	Well Diameter: 2 3 <u>4</u> 6 8
Total Well Depth (TD): 981	Depth to Water (DTW): 3.01
Depth to Free Product:	Thickness of Free Product (feet):
Referenced to: <u>PVC</u> Grade	D.O. Meter (if req'd): YSI HACH
DTW with 80% Recharge [(Height of Water Column x 0.20) + DTW]: 4.37	

Purge Method: Bailer      Waterra      Sampling Method: Bailer  
 Disposable Bailer      Peristaltic      Disposable Bailer  
 Positive Air Displacement      Extraction Pump      Extraction Port  
Electric Submersible      Other \_\_\_\_\_      Dedicated Tubing

Other: \_\_\_\_\_

$\frac{4.5 \text{ (Gals.)} \times 3 \text{ Specified Volumes}}{1 \text{ Case Volume}} = 13.5 \text{ Gals. Calculated Volume}$	<table border="1" style="width: 100%; border-collapse: collapse;"> <thead> <tr> <th>Well Diameter</th> <th>Multiplier</th> <th>Well Diameter</th> <th>Multiplier</th> </tr> </thead> <tbody> <tr> <td>1"</td> <td>0.04</td> <td>4"</td> <td>0.65</td> </tr> <tr> <td>2"</td> <td>0.16</td> <td>6"</td> <td>1.47</td> </tr> <tr> <td>3"</td> <td>0.37</td> <td>Other</td> <td>radius<sup>2</sup> * 0.163</td> </tr> </tbody> </table>	Well Diameter	Multiplier	Well Diameter	Multiplier	1"	0.04	4"	0.65	2"	0.16	6"	1.47	3"	0.37	Other	radius <sup>2</sup> * 0.163
Well Diameter	Multiplier	Well Diameter	Multiplier														
1"	0.04	4"	0.65														
2"	0.16	6"	1.47														
3"	0.37	Other	radius <sup>2</sup> * 0.163														

Time	Temp (°F)	pH	Cond. (mS or µS)	Turbidity (NTUs)	Gals. Removed	Observations
1012	59.3	7.0	832	65	4.5	cloudy & cle.
					7	well dewatered @
1150	59.7	7.7	473	24	—	clear

Did well dewater? Yes No      Gallons actually evacuated: 7

Sampling Date: 1/10/05      Sampling Time: 1150      Depth to Water: 3.21

Sample I.D.: MW-3      Laboratory: STL Other \_\_\_\_\_

Analyzed for: TPH-G BTEX MTBE TPH-D Other: See Sample Motor oil

EB I.D. (if applicable): @ Time      Duplicate I.D. (if applicable):

Analyzed for: TPH-G BTEX MTBE TPH-D Other:

D.O. (if req'd):	Pre-purge:	mg/L	Post-purge:	mg/L
O.R.P. (if req'd):	Pre-purge:	mV	Post-purge:	mV

## SHELL WELL MONITORING DATA SHEET

BTS #: <u>050110-MD1</u>	Site: <u>98995749</u>
Sampler: <u>MD</u>	Date: <u>1/10/05</u>
Well I.D.: <u>MW-6</u>	Well Diameter: 2 3 <u>4</u> 6 8
Total Well Depth (TD): <u>10.94</u>	Depth to Water (DTW): <u>3.70</u>
Depth to Free Product:	Thickness of Free Product (feet):
Referenced to: <u>PVC</u> Grade	D.O. Meter (if req'd): YSI HACH
DTW with 80% Recharge [(Height of Water Column x 0.20) + DTW]: <u>5.14</u>	

Purge Method:  Bailer       Waterra      Sampling Method:  Bailer  
 Disposable Bailer       Peristaltic       Disposable Bailer  
 Positive Air Displacement       Extraction Pump       Extraction Port  
 Electric Submersible      Other \_\_\_\_\_       Dedicated Tubing

$4.7$ (Gals.) X $3$ = $14.1$ Gals. I Case Volume      Specified Volumes      Calculated Volume	<table border="1" style="width: 100%; border-collapse: collapse;"> <thead> <tr> <th>Well Diameter</th> <th>Multiplier</th> <th>Well Diameter</th> <th>Multiplier</th> </tr> </thead> <tbody> <tr> <td>1"</td> <td>0.04</td> <td>4"</td> <td>0.65</td> </tr> <tr> <td>2"</td> <td>0.16</td> <td>6"</td> <td>1.47</td> </tr> <tr> <td>3"</td> <td>0.37</td> <td>Other</td> <td>radius<sup>2</sup> * 0.163</td> </tr> </tbody> </table>	Well Diameter	Multiplier	Well Diameter	Multiplier	1"	0.04	4"	0.65	2"	0.16	6"	1.47	3"	0.37	Other	radius <sup>2</sup> * 0.163
Well Diameter	Multiplier	Well Diameter	Multiplier														
1"	0.04	4"	0.65														
2"	0.16	6"	1.47														
3"	0.37	Other	radius <sup>2</sup> * 0.163														

Time	Temp (°F)	pH	Cond. (mS or µS)	Turbidity (NTUs)	Gals. Removed	Observations
1031	60.5	7.0	903	38	5	clear
					8	well de-aerated @ 8 DTW = 8.77
1210	59.4	6.8	856	72	-	clear

Did well dewater?  Yes  No      Gallons actually evacuated: 8

Sampling Date: 1/10/05      Sampling Time: 1210      Depth to Water: 3.85

Sample I.D.: MW-6      Laboratory: STL      Other: \_\_\_\_\_

Analyzed for: ~~PHH~~ ~~BTEX~~ ~~MTBE~~ ~~TPH-D~~      Other: not req'd

EB I.D. (if applicable): \_\_\_\_\_ @ \_\_\_\_\_ Time      Duplicate I.D. (if applicable): \_\_\_\_\_

Analyzed for: TPH-G BTEX MTBE TPH-D      Other: \_\_\_\_\_

D.O. (if req'd):	Pre-purge:	mg/L	Post-purge:	mg/L
O.R.P. (if req'd):	Pre-purge:	mV	Post-purge:	mV

## SHELL WELL MONITORING DATA SHEET

BTS #: <u>050110-MD1</u>	Site: <u>98995749</u>
Sampler: <u>MWD</u>	Date: <u>1/10/05</u>
Well I.D.: <u>MW-9</u>	Well Diameter: 2 3 <u>4</u> 6 8
Total Well Depth (TD): <u>10.70</u>	Depth to Water (DTW): <u>3.45</u>
Depth to Free Product:	Thickness of Free Product (feet):
Referenced to: <u>PVC</u> Grade	D.O. Meter (if req'd): YSI HACH
DTW with 80% Recharge [(Height of Water Column x 0.20) + DTW]: <u>4.90</u>	

Purge Method:  Bailer  Disposable Bailer  Positive Air Displacement  Electric Submersible

Water:  Peristaltic  Extraction Pump  Other \_\_\_\_\_

Sampling Method:  Bailer  Disposable Bailer  Extraction Port  Dedicated Tubing

Other: \_\_\_\_\_

<u>4.7</u> (Gals.) X <u>3</u> = <u>14.1</u> Gals.			
1 Case Volume	Specified Volumes	Calculated Volume	

Well Diameter	Multiplier	Well Diameter	Multiplier
1"	0.04	4"	0.65
2"	0.16	6"	1.47
3"	0.37	Other	radius <sup>2</sup> * 0.163

Time	Temp (°F)	pH	Cond. (mS or $\mu$ S)	Turbidity (NTUs)	Gals. Removed	Observations
<u>1057</u>	<u>63.9</u>	<u>7.2</u>	<u>2783</u>	<u>39</u>	<u>5</u>	<u>Amber color, etc</u>
					<u>7</u>	<u>well dewatered @</u>
<u>1240</u>	<u>63.1</u>	<u>7.2</u>	<u>2714</u>	<u>57</u>	<u>-</u>	<u>Amber color, etc</u>

Did well dewater?  Yes  No      Gallons actually evacuated: 7

Sampling Date: 1/10/05      Sampling Time: 1240      Depth to Water: 12.28

Sample I.D.: MW-9      Laboratory: STL Other \_\_\_\_\_

Analyzed for:  TPH-G  BTEX  MTBE  TPH-D      Other: not for 1

EB I.D. (if applicable): \_\_\_\_\_ @ \_\_\_\_\_ Time      Duplicate I.D. (if applicable): \_\_\_\_\_

Analyzed for: TPH-G BTEX MTBE TPH-D Other: \_\_\_\_\_

D.O. (if req'd):	Pre-purge:	mg/L	Post-purge:	mg/L
O.R.P. (if req'd):	Pre-purge:	mV	Post-purge:	mV

## SHELL WELL MONITORING DATA SHEET

BTS #: <u>050110-MD1</u>	Site: <u>98995749</u>
Sampler: <u>MD</u>	Date: <u>1/10/05</u>
Well I.D.: <u>MW-10</u>	Well Diameter: 2 3 <u>(4)</u> 6 8
Total Well Depth (TD): <u>9.96</u>	Depth to Water (DTW): <u>3.14</u>
Depth to Free Product:	Thickness of Free Product (feet):
Referenced to: <u>PVC</u> Grade	D.O. Meter (if req'd): <u>YSI</u> HACH
DTW with 80% Recharge [(Height of Water Column x 0.20) + DTW]: <u>4.50</u>	

Purge Method:  Bailer  Disposable Bailer  Positive Air Displacement  Electric Submersible

Water:  Peristaltic  Extraction Pump  Other \_\_\_\_\_

Sampling Method:  Bailer  Disposable Bailer  Extraction Port  Dedicated Tubing

Other: \_\_\_\_\_

$\frac{4.4 \text{ (Gals.)} \times 3}{1 \text{ Case Volume}} = 13.2 \text{ Gals.}$ <p style="text-align: center; margin: 0;">Specified Volumes      Calculated Volume</p>	<table border="1" style="width: 100%; border-collapse: collapse; font-size: small;"> <tr> <th>Well Diameter</th> <th>Multiplier</th> <th>Well Diameter</th> <th>Multiplier</th> </tr> <tr> <td>1"</td> <td>0.04</td> <td>4"</td> <td>0.65</td> </tr> <tr> <td>2"</td> <td>0.16</td> <td>6"</td> <td>1.47</td> </tr> <tr> <td>3"</td> <td>0.37</td> <td>Other</td> <td>radius<sup>2</sup> * 0.163</td> </tr> </table>	Well Diameter	Multiplier	Well Diameter	Multiplier	1"	0.04	4"	0.65	2"	0.16	6"	1.47	3"	0.37	Other	radius <sup>2</sup> * 0.163
Well Diameter	Multiplier	Well Diameter	Multiplier														
1"	0.04	4"	0.65														
2"	0.16	6"	1.47														
3"	0.37	Other	radius <sup>2</sup> * 0.163														

Time	Temp (°F)	pH	Cond. (mS or µS)	Turbidity (NTUs)	Gals. Removed	Observations
<u>1104</u>	<u>640</u>	<u>7.0</u>	<u>2536</u>	<u>24</u>	<u>4.5</u>	<u>clear, odor</u>
			<u>well dewatered @</u>		<u>7.5</u>	<u>DTW = 6.97</u>
<u>1300</u>	<u>624</u>	<u>7.1</u>	<u>2482</u>	<u>49</u>	<u>-</u>	<u>clear</u>

Did well dewater?  Yes  No      Gallons actually evacuated: 7.5

Sampling Date: 1/10/05      Sampling Time: 1300      Depth to Water: 4.43

Sample I.D.: MW-10      Laboratory: STL Other \_\_\_\_\_

Analyzed for:  TPH-G  BTEX  MTBE  TPH-D      Other: MOTOR OIL

EB I.D. (if applicable): \_\_\_\_\_ @ \_\_\_\_\_ Time      Duplicate I.D. (if applicable): \_\_\_\_\_

Analyzed for:  TPH-G  BTEX  MTBE  TPH-D      Other: \_\_\_\_\_

D.O. (if req'd):	Pre-purge:	mg/l	Post-purge:	mg/L
O.R.P. (if req'd):	Pre-purge:	mV	Post-purge:	mV





## SHELL WELL MONITORING DATA SHEET

BTS #: <u>250110-MD1</u>	Site: <u>98995749</u>
Sampler: <u>DET</u>	Date: <u>1/10/05</u>
Well I.D.: <u>VEW-6</u>	Well Diameter: 2 3 <u>4</u> 6 8
Total Well Depth (TD): <u>9.16</u>	Depth to Water (DTW): <u>2.01</u>
Depth to Free Product:	Thickness of Free Product (feet):
Referenced to: <u>PVC</u> Grade	D.O. Meter (if req'd): YSI HACH
DTW with 80% Recharge [(Height of Water Column x 0.20) + DTW]: <u>3.44</u>	

Purge Method: Bailer Disposable Bailer Positive Air Displacement Electric Submersible	Waterra Peristaltic Extraction Pump Other: <u>5/8" Tupper Check Valve</u>	Sampling Method: Bailer Disposable Bailer Extraction Port Dedicated Tubing Other: <u>5/8" Tubing w/ Check Valve</u>
--	--	---

1.1 (Gals.) X	<u>3</u>	=	<u>3.3</u> Gals.
1 Case Volume	Specified Volumes		Calculated Volume

Well Diameter	Multiplier	Well Diameter	Multiplier
1"	0.04	4"	0.65
<u>2"</u>	0.16	6"	1.47
3"	0.37	Other	radius <sup>2</sup> * 0.163

Time	Temp (°F)	pH	Cond. (mS or $\mu$ S)	Turbidity (NTUs)	Gals. Removed	Observations
<u>0857</u>	<u>57.5</u>	<u>6.8</u>	<u>3662</u>	<u>118</u>	<u>1.1</u>	<u>Cloudy</u>
<u>0859</u>	<u>58.3</u>	<u>7.1</u>	<u>3223</u>	<u>72</u>	<u>2.2</u>	<u>Clear</u>
<u>0901</u>	<u>57.8</u>	<u>7.2</u>	<u>1815</u>	<u>72</u>	<u>3.3</u>	<u>"</u>
<u>0903</u>	<u>57.2</u>	<u>7.2</u>	<u>1607</u>	<u>76</u>	<u>4.4</u>	<u>Clear</u>

Did well dewater? Yes <input checked="" type="checkbox"/> No <input type="checkbox"/>	Gallons actually evacuated: <u>4.4</u>	
Sampling Date: <u>1/10/05</u>	Sampling Time: <u>0910</u>	Depth to Water: <u>3.26</u>
Sample I.D.: <del>VEW-6</del> <u>VEW-6</u>	Laboratory: <u>STL</u> Other: _____	
Analyzed for: <del>TPH-G</del> <del>BTEX</del> <del>MTBE</del> <del>TPH-D</del> Other: <u>Motor Oil</u>		
EB I.D. (if applicable): _____ @ _____ Time	Duplicate I.D. (if applicable): _____	
Analyzed for: TPH-G BTEX MTBE TPH-D Other: _____		
D.O. (if req'd): Pre-purge: _____ mg/L	Post-purge: _____ mg/L	
O.R.P. (if req'd): Pre-purge: _____ mV	Post-purge: _____ mV	

## SHELL WELL MONITORING DATA SHEET

BTS #: 050110-M01	Site: 98995749
Sampler: MD	Date: 1/10/05
Well I.D.: VEW-7	Well Diameter: 2 3 <u>(4)</u> 6 8
Total Well Depth (TD): 965	Depth to Water (DTW): 2.26
Depth to Free Product:	Thickness of Free Product (feet):
Referenced to: <u>(PVC)</u> Grade	D.O. Meter (if req'd): YSI HACH
DTW with 80% Recharge [(Height of Water Column x 0.20) + DTW]: 3.74	

Purge Method: Bailer      Waterra      Sampling Method: Bailer  
 Disposable Bailer      Peristaltic      Disposable Bailer  
 Positive Air Displacement      Extraction Pump      Extraction Port  
 Electric Submersible      Other: 3/4"      Dedicated Tubing

1.2 (Gals.) X 3 = 3.6 Gals.  
 I Case Volume      Specified Volumes      Calculated Volume

Well Diameter	Multiplier	Well Diameter	Multiplier
1"	0.04	4"	0.65
<u>2"</u>	0.16	6"	1.47
3"	0.37	Other	radius <sup>2</sup> * 0.163

Time	Temp (°F)	pH	Cond. (mS <del>at 25</del> )	Turbidity (NTUs)	Gals. Removed	Observations
0953	57.5	7.0	548	74	1.2	clear
0957	59.9	6.9	924	65	2.4	"
1000	60.1	7.0	829	57	3.6	clear
						DTW = 4.19

Did well dewater? Yes (No) Gallons actually evacuated: 3.6

Sampling Date: 1/10/05      Sampling Time: 1130      Depth to Water: 3.10

Sample I.D.: VEW-7      Laboratory: STL Other: \_\_\_\_\_

Analyzed for: TPH-G BTEX MTBE TPH-D Other: metofo

EB I.D. (if applicable): @ \_\_\_\_\_      Duplicate I.D. (if applicable): \_\_\_\_\_

Analyzed for: TPH-G BTEX MTBE TPH-D Other: \_\_\_\_\_

D.O. (if req'd):	Pre-purge:	mg/L	Post-purge:	mg/L
O.R.P. (if req'd):	Pre-purge:	mV	Post-purge:	mV

**Blaine Tech Services, Inc. 1680 Rogers Ave., San Jose, CA 95112 (800) 545-7558**