



**Nicole M. Arceneaux**  
Project Manager  
Marketing Business Unit

**Chevron Environmental  
Management Company**  
6101 Bollinger Canyon Road  
San Ramon, CA 94583  
Tel (925) 790-6912  
nicole.arceneaux@chevron.com

January 15, 2016

Mr. Keith Nowell  
Alameda County Environmental Health  
1131 Harbor Bay Parkway, Suite 250  
Alameda, California 94502-6577

**RECEIVED**

By Alameda County Environmental Health 10:19 am, Jan 19, 2016

**Re: 76 Station #0746 (351647)  
Second Semi-Annual 2015 Groundwater Monitoring Report  
3943 Broadway, Oakland, California  
ACEH Case No. RO0000203  
GeoTracker Global ID T T0600101471**

I have reviewed the attached report dated January 15, 2016.

I agree with the conclusions and recommendations presented in the referenced report. The information in this report is accurate to the best of my knowledge and all local Agency/Regional Board guidelines have been followed. This report was prepared by AECOM, upon whose assistance and advice I have relied.

This letter is submitted pursuant to the requirements of California Water Code Section 13257(b)(1) and the regulating implementation entitled Appendix A pertaining thereto.

I declare under penalty of perjury that the foregoing is true and correct to the best of my knowledge.

Sincerely,

A handwritten signature in blue ink, appearing to read "Nicole Arceneaux".

Nicole Arceneaux  
Project Manager

Attachment: Second Semi-Annual 2015 Groundwater Monitoring Report by AECOM

January 15, 2016

Mr. Keith Nowell  
Alameda County Health Care Services Agency  
Environmental Health Services  
Environmental Protection  
1131 Harbor Bay Parkway, Suite 250  
Alameda, California 94502-6577  
(via internet upload)

**Subject: Second Semi-Annual 2015 Groundwater Monitoring Report  
76 Station No. 0746 (351647)  
3943 Broadway Avenue, Oakland, California  
Fuel Leak Case No.: RO0000203**

Dear Mr. Nowell:

On behalf of Chevron Environmental Management Company's (EMC's) affiliate, Union Oil Company of California ("Union Oil"), AECOM is pleased to submit this second semi-annual 2015 groundwater monitoring report for the site located at 3943 Broadway Avenue in Oakland, California (**Figure 1**). The locations current site features are illustrated on **Figure 2**. Semi-annual groundwater monitoring is conducted to evaluate the distribution of petroleum hydrocarbon constituents in groundwater beneath the site. The fieldwork was performed by Gettler-Ryan Inc. under direct management of EMC. This report summarizes results of the groundwater samples collected from wells associated with the site during the second semi-annual 2015 monitoring event.

### **Groundwater Level Measurements**

Depth to groundwater measurements were recorded for 11 monitoring wells (MW-1 through MW-7, MW-10 through MW-12, and RW-1), on December 30, 2015, and are presented in **Table 1**. MW-5 had 0.19 feet of light non-aqueous phase liquid (LNAPL). Depth to groundwater measurements were used to construct a groundwater elevation contour map (**Figure 3**). The depth to groundwater ranged from 7.21 (MW-6) to 14.66 (MW-10) feet below the top of well casings. A summary of well construction details is presented in **Table 1**.

The groundwater flow direction is generally southwest with an average hydraulic gradient of approximately 0.02 feet per foot (**Figure 3**). A copy of the groundwater sampling/purge logs is included in **Attachment 1**. A summary of groundwater elevations calculated during this monitoring event is presented in **Table 2**.

### **Groundwater Sampling and Analytical Results**

Groundwater samples were collected from wells MW-1 through MW-4, MW-5 through MW-7, MW-10 through MW-12, and RW-1. MW-5 was not sampled due to the presence of LNAPL. The groundwater samples were submitted to BC Laboratories, Inc. in Bakersfield, California, for analysis of total petroleum hydrocarbons-gasoline range organics (TPH-GRO) by Environmental Protection Agency (EPA) Method 8015B and of benzene, toluene, ethylbenzene, total xylenes (BTEX), and fuel oxygenate compounds: methyl t-butyl ether (MTBE), ethanol, 1,2-dibromoethane, and 1,2-dichloroethane using EPA Method 8260B.

Groundwater sampling results from this sampling event are summarized in **Tables 2 and 3**. Historical groundwater elevations, sampling results, and LNAPL recovery data are provided in **Tables 4 through 7**. A map showing concentrations of TPH-g, BTEX, and MTBE in groundwater for

this monitoring event is included as **Figure 4**. Isoconcentration maps for TPH-g, benzene, and MTBE for this monitoring event are included as **Figures 5 through 7**, respectively. A copy of the certified laboratory analytical report with chain-of-custody documentation is included in **Attachment 2**. Hydrographs with groundwater elevation and contaminant concentrations at each well are included in **Charts 1 through 13**.

### Future Work

The next semi-annual groundwater monitoring event will be conducted in the second quarter of 2016.

As indicated in the data gap investigation workplan, efforts are ongoing to obtain an EPA waste generator identification number, remove LNAPL and the skimmer from MW-5, and install a sorbent sock. Once these efforts are completed, sorbent socks in MW-5 and RW-1 are planned be replaced monthly.

### Remarks/Signatures

The interpretations in this report represent AECOM's professional opinions and are based, in part, on the information supplied by the client. These opinions are based on currently available information and are arrived at in accordance with currently accepted hydrogeologic and engineering practices at this time and location. Other than this, no warranty is implied or intended.

If you have any questions regarding this project, please contact Mr. Chad Roper at (805) 764-4027.

Sincerely,



Chad Roper, PhD  
 Project Manager



Dana Files, PG No. 8410  
 Project Geologist



cc: Ms. Nicole Arceneaux, EMC (via electronic copy)

Enclosures:

### Figures

- Figure 1 - Site Location Map
- Figure 2 - Site Plan
- Figure 3 - Second Semi-Annual 2015 Groundwater Elevation Map
- Figure 4 - Second Semi-Annual 2015 Groundwater Analytical Data Map
- Figure 5 - Second Semi-Annual 2015 TPH-GRO Concentration Map
- Figure 6 - Second Semi-Annual 2015 Benzene Concentration Map
- Figure 7 - Second Semi-Annual 2015 MTBE Concentration Map

### Tables

- Table 1 - Well Construction Details
- Table 2 - Current Groundwater Monitoring Data and Analytical Results
- Table 3 - Current Groundwater Analytical Results – Oxygenate Compounds
- Table 4 - Historical Groundwater Monitoring Data and Analytical Results

1/15/16

Table 5 - Historical Groundwater Analytical Results – Oxygenate Compounds

Table 6 - LNAPL Recovery Data

Table 7 - Historical Groundwater Analytical Results – Additional Analytes

### **Charts**

Chart 1 - Hydrograph for Well MW-1

Chart 2 - Hydrograph for Well MW-2

Chart 3 - Hydrograph for Well MW-3

Chart 4 - Hydrograph for Well MW-4

Chart 5 - Hydrograph for Well MW-5

Chart 6 - Hydrograph for Well MW-6

Chart 7 - Hydrograph for Well MW-7

Chart 8 - Hydrograph for Well MW-8

Chart 9 - Hydrograph for Well MW-9

Chart 10 - Hydrograph for Well MW-10

Chart 11 - Hydrograph for Well MW-11

Chart 12 - Hydrograph for Well MW-12

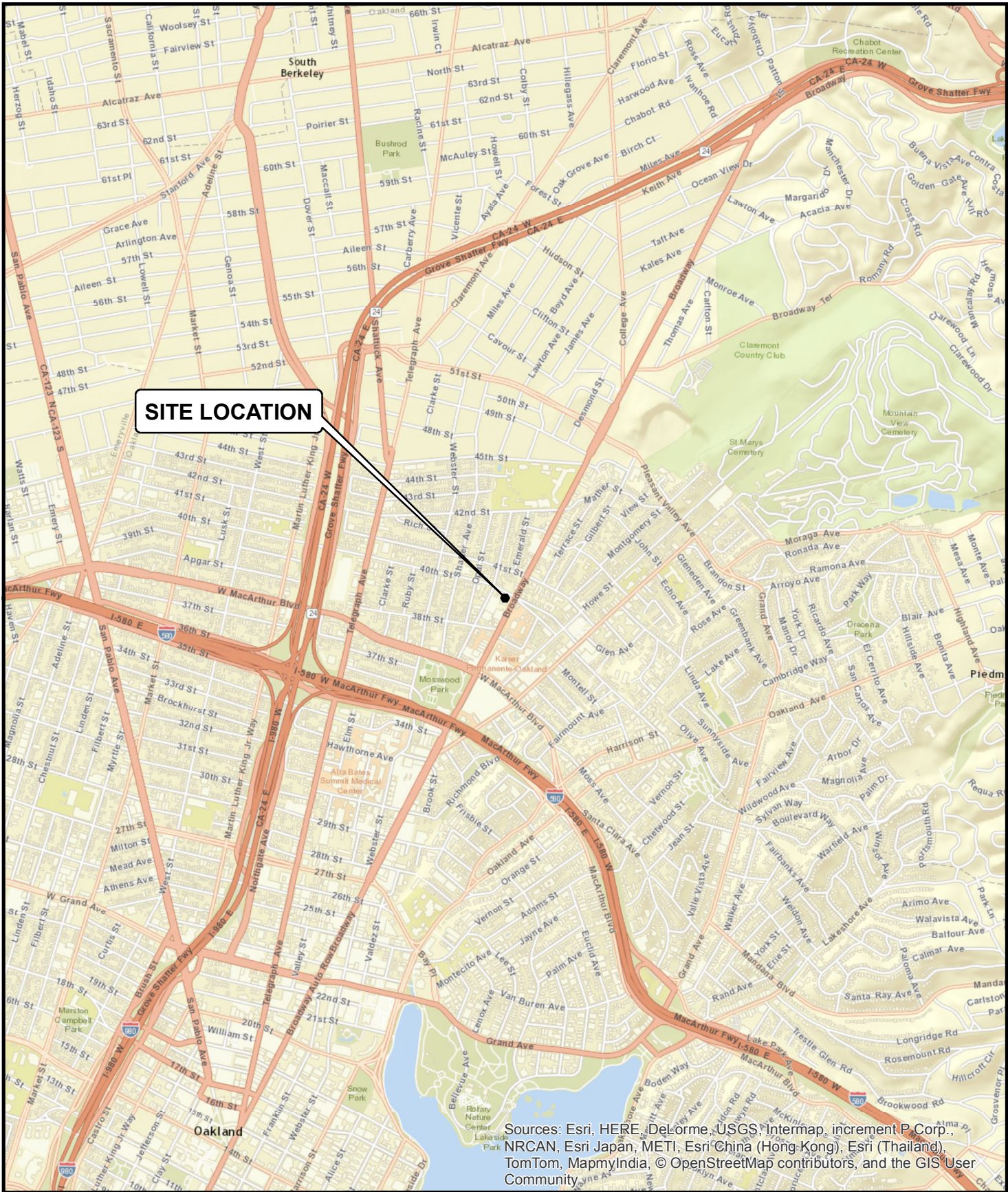
Chart 13 - Hydrograph for Well RW-1

### **Attachments**

Attachment 1 - Field Procedures and Field Logs

Attachment 2 - Laboratory Analytical Report and Chain-of-Custody Documentation

## Figures



Sources: Esri, HERE, DeLorme, USGS, Intermap, increment P Corp., NRCAN, Esri Japan, METI, Esri China (Hong Kong), Esri (Thailand), TomTom, MapmyIndia, © OpenStreetMap contributors, and the GIS User Community



**AECOM ENVIRONMENT**  
 1220 AVENIDA ACASO  
 CAMARILLO, CALIFORNIA 93012  
 PHONE: 805.388.3775  
 FAX: 805.388.3577  
 WEB: [HTTP://WWW.AECOM.COM](http://www.aecom.com)

**SITE LOCATION MAP**

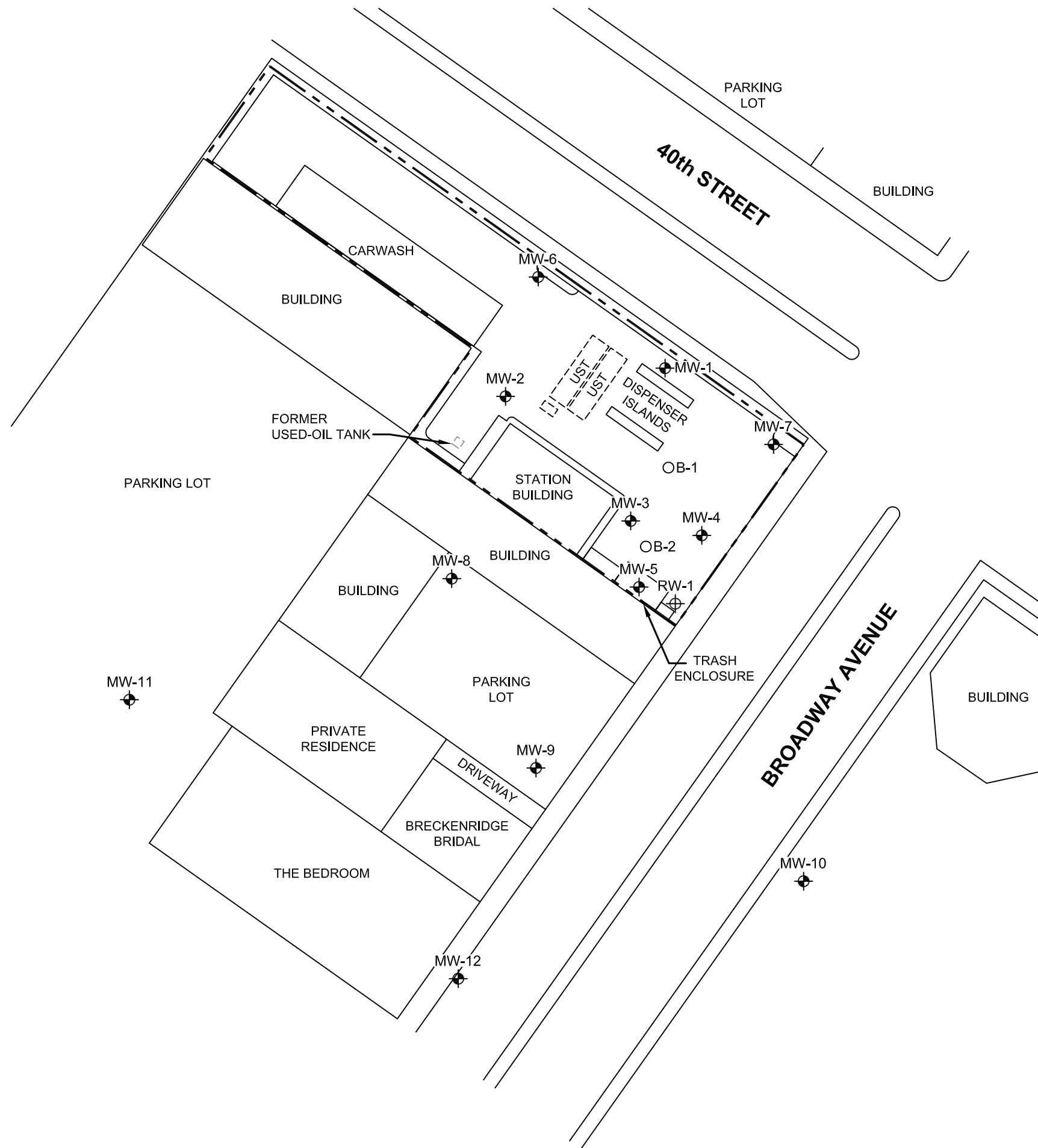
Union Oil Station No. 0746 (351647)  
 3943 Broadway  
 Oakland, California

FIGURE NUMBER:

1

DRAWN BY:	DATE:	PROJECT NUMBER:	SHEET NUMBER:
M. Scop	10/23/2015	60439891	1 of 1

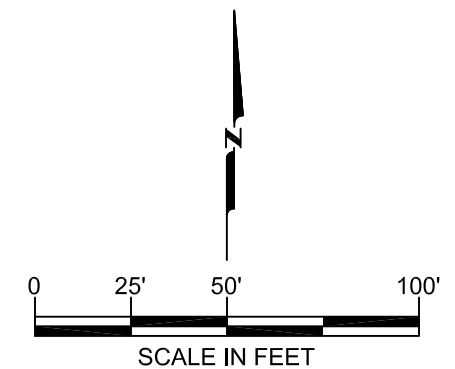
FILE NAME: C:\Users\quiroz\Desktop\Figures\351647\_2SA15.dwg



**LEGEND**

- SUBJECT PROPERTY BOUNDARY
- ⊕ MONITORING WELL
- ⊕ RECOVERY WELL
- CPT BORING
- UST UNDERGROUND STORAGE TANK

NOTE:  
 BASE MAP DIGITIZED FROM A FIGURE PDF  
 PROVIDED BY DELTA, DATED 9/14/2009, AT  
 A SCALE OF 1"=50'.



REVISIONS	DATE	BY
TQ		
TQ		
DF		
CR		

**AECOM**

AECOM  
 1220 AVENIDA ACASO  
 CAMARILLO, CALIFORNIA 93012  
 PHONE: (805) 388-3775  
 FAX: (805) 388-3577

**SITE PLAN**

76 STATION NO. 0746 (351647)  
 3943 BROADWAY AVENUE  
 OAKLAND, CALIFORNIA

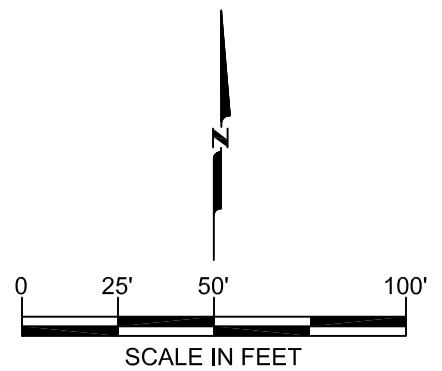
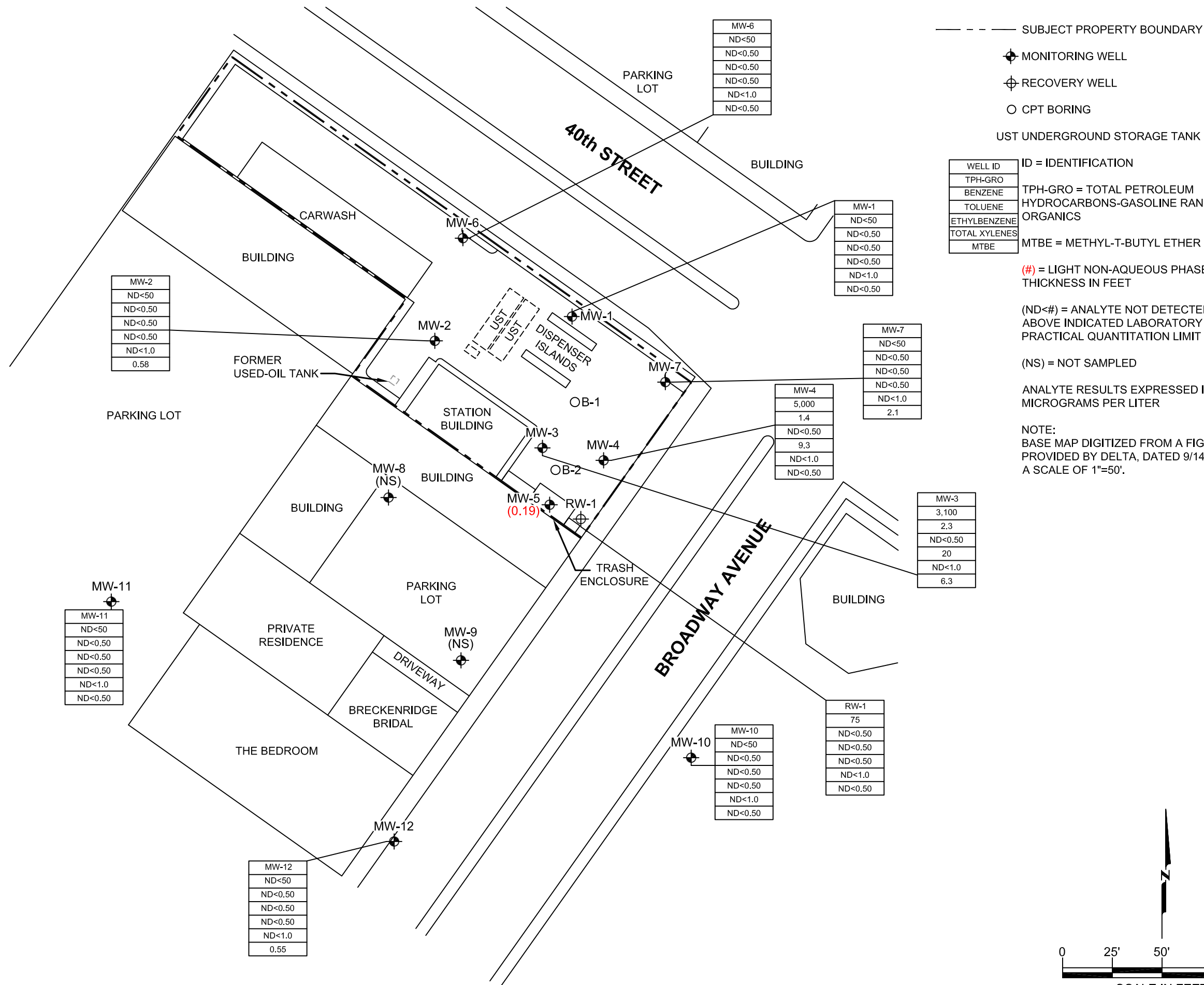
SCALE: 1" = 50'  
 DATE: 01/14/2016  
 PROJECT NUMBER: 60439891

FIGURE NUMBER:  
**2**

SHEET NUMBER:  
 1 of 1







DESTROYED BY:	TQ	DATE:	
REVISION:	DESCRIPTION:	DATE:	
PREPARED BY:	TQ	CHECKED BY:	DF
APPROVED BY:			CR

**AECOM**

AECOM  
 1220 AVENIDA ACASO  
 CAMARILLO, CALIFORNIA 93012  
 PHONE: (805) 388-3775  
 FAX: (805) 388-3577

**SECOND SEMI-ANNUAL 2015  
 GROUNDWATER ANALYTICAL DATA MAP**

76 STATION NO. 0746 (351647)  
 3943 BROADWAY AVENUE  
 OAKLAND, CALIFORNIA

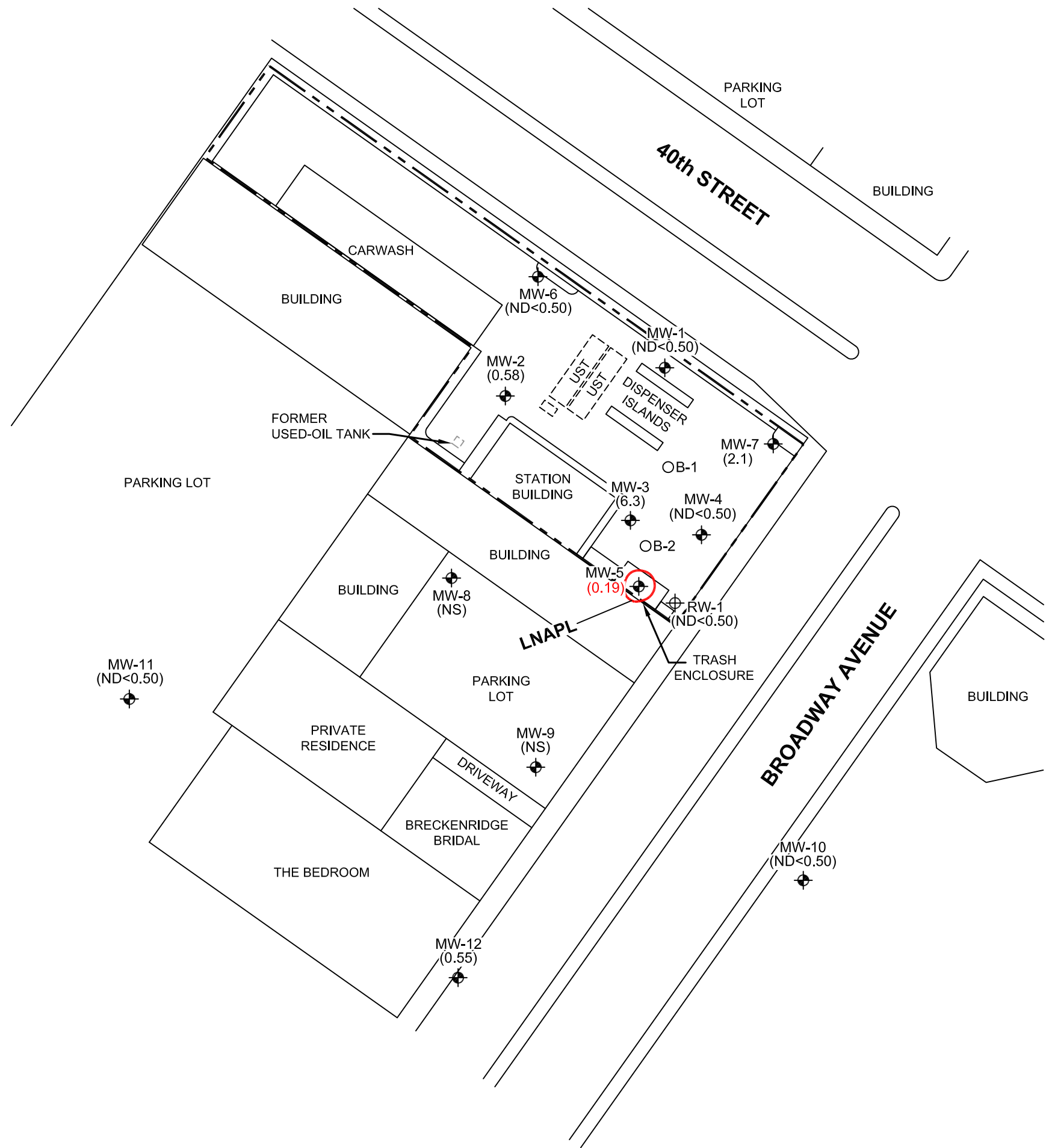
SCALE: 1" = 50'  
 DATE: 01/14/2016  
 PROJECT NUMBER: 60439891

FIGURE NUMBER:  
**4**

SHEET NUMBER:  
 1 of 1

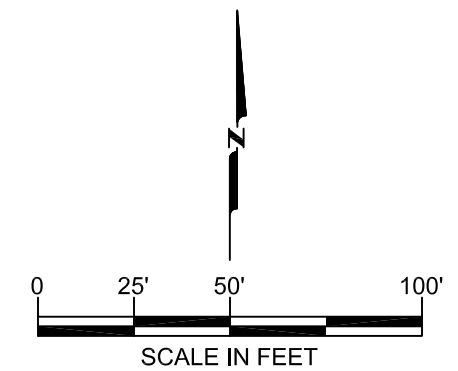






- LEGEND**
- SUBJECT PROPERTY BOUNDARY
  - ⊕ MONITORING WELL
  - ⊕ RECOVERY WELL
  - CPT BORING
  - ▭ UST UNDERGROUND STORAGE TANK
  - MTBE METHYL-T-BUTYL ETHER
  - (#) MTBE CONCENTRATION IN MICROGRAMS PER LITER
  - (#) LIGHT NON-AQUEOUS PHASE LIQUID THICKNESS IN FEET
  - LNAPL ——— CONTOUR OF LIGHT NON-AQUEOUS PHASE LIQUID
  - (NS) NOT SAMPLED

NOTE:  
 BASE MAP DIGITIZED FROM A FIGURE PDF  
 PROVIDED BY DELTA, DATED 9/14/2009, AT  
 A SCALE OF 1"=50'.



REVISION	DATE	BY

**AECOM**

AECOM  
 1220 AVENIDA ACASO  
 CAMARILLO, CALIFORNIA 93012  
 PHONE: (805) 388-3775  
 FAX: (805) 388-3577

**SECOND SEMI-ANNUAL 2015  
 MTBE CONCENTRATION MAP**

76 STATION NO. 0746 (351647)  
 3943 BROADWAY AVENUE  
 OAKLAND, CALIFORNIA

SCALE:	DATE:	PROJECT NUMBER:
1" = 50'	01/14/2016	60439891

## Tables

**Table 1  
Well Construction Details  
76 Station No. 0746 (351647)  
3943 Broadway Avenue  
Oakland, California**

WELL ID	INSTALLATION DATE	TOC (feet amsl)	BORING DEPTH (feet bgs)	WELL DEPTH (feet bgs)	BORING DIAMETER (inches)	WELL DIAMETER (inches)	SCREEN INTERVAL (feet bgs)	SCREEN SIZE (inches)	SAND FILTER PACK	SCREEN ZONE WITHIN SOIL TYPE	LOCATION	STATUS
MW-1	10/17/1989	81.07	20	20	9	2	5-20	0.020	#3	(5-7.5)CH (7.5-10)SC (10-12)GC (12-14)GP/GC (14-19)CH (19-20)GC	On-site	Active
MW-2	10/17/1989	81.62	20	20	9	2	5-20	0.020	#3	(5-6.5)CH (6.5-10)CL/CH (10-13)SC (13-15)GW/GC (15-20)CL/CH	On-site	Active
MW-3	10/17/1989	82.01	22.5	22.5	9	2	5-22.5	0.020	#3	(5-7.5)CH (7.5-11)CL/CH (11-14)SC (14-	On-site	Active
MW-4	1/26/1990	81.48	20	20	9	2	5-20	0.020	#3	(5-6.5)MH (6.5-10)CH (10-11.5)GC (11.5-12.5)CH (12.5-13)GC (13-20)CH	On-site	Active
MW-5	1/26/1990	81.59	20	20	9	2	5-20	0.020	#3	(6.5-11)CH (11-13.5)SC (13.5- 15.5)GW/GC (15.5-20)CH	On-site	Active
MW-6	10/22/1990	80.47	20	20	9	2	5-20	0.020	#3	(5-7)CL/CH (7-10)GC (10-17)CL/CH (17-20)ML/MH	On-site	Active
MW-7	10/22/1990	81.83	20	20	9	2	5-20	0.020	#3	(5-7)CH (7-10)CL/CH (10-11.5)SC (11.5-12.5)GW (12.5-14)GC (14-20)ML/MH	On-site	Active
MW-8	10/22/1990	81.71	22	22	9	2	5-22	0.020	#3	(5-8.5)CL/CH (8.5-12)GC (12-22)CL/CH	Off-site	Active
MW-9	10/23/1990	81.13	22	22	9	2	5-22	0.020	#3	(5-5.5)MH (5.5- 11.5)CL/CH (11.5-15.5)GC	Off-site	Active
MW-10	1/7/1992	81.90	22	22	9	2	6-22	0.010	#2/16	(6-7)SM (7-10)CH (10-12)GC (12-19)CL (19-20)ML (20-22)SC	Off-site	Active
MW-11	1/7/1992	78.43	21	19	9	2	5-19	0.010	#2/16	(5-8)SC (8-10)GC (10-20)CH (20-21)SW/SM	Off-site	Active

**Table 1**  
**Well Construction Details**  
**76 Station No. 0746 (351647)**  
**3943 Broadway Avenue**  
**Oakland, California**

WELL ID	INSTALLATION DATE	TOC (feet amsl)	BORING DEPTH (feet bgs)	WELL DEPTH (feet bgs)	BORING DIAMETER (inches)	WELL DIAMETER (inches)	SCREEN INTERVAL (feet bgs)	SCREEN SIZE (inches)	SAND FILTER PACK	SCREEN ZONE WITHIN SOIL TYPE	LOCATION	STATUS
MW-12	6/26/1992	79.89	17.5	17.5	8	2	5-17.5	0.010	#2/12	(5-5.5)MH (5.5-6.5)CL/SC (6.5-8.5)CH (8.5-11.5)GC (11.5-17.5)CL	Off-site	Active
RW-1	6/25/1992	81.20	17.5	17.5	13.5	6	5-15	0.010	#2/12	(5-6.5)MH (6.5-10)CH (10-11)SC (11-12.5)GC (12.5-17)CL (17-17.5)SC	On-site	Active

**NOTES:**

amsl = Above mean sea level  
bgs = Below ground surface  
CH = Silty clay  
CL = Clay  
GC = Clayey gravel  
GP = Poorly-graded gravel  
GW = Well-graded gravel  
ID = Identification  
ML = Silty gravel  
MH = Clayey silt  
SC = Clayey sand  
SM = Silty sand  
SW = Well-graded sand  
TOC = Top of casing

**Table 2**  
**Current Groundwater Monitoring Data and Analytical Results**  
**76 Station No. 0746 (351647)**  
**3943 Broadway Avenue**  
**Oakland, California**

WELL ID	TOC* (ft)	DATE	DTW (ft)	GWE* (ft)	LNAPL THICKNESS (ft)	TPH-GRO (µg/L)	B (µg/L)	T (µg/L)	E (µg/L)	X (µg/L)	COMMENTS
MW-1	80.54	12/30/2015	7.72	72.82	0	ND<50	ND<0.50	ND<0.50	ND<0.50	ND<1.0	
MW-2	81.32	12/30/2015	8.89	72.43	0	ND<50	ND<0.50	ND<0.50	ND<0.50	ND<1.0	
MW-3	81.41	12/30/2015	9.44	71.97	0	3,100	2.3	ND<0.50	20	ND<1.0	
MW-4	--	12/30/2015	9.78	--	0	5,000	1.4	ND<0.50	9.3	ND<1.0	
MW-5	81.38	12/30/2015	9.35	71.89	0.19	--	--	--	--	--	
MW-6	79.94	12/30/2015	7.21	72.73	0	ND<50	ND<0.50	ND<0.50	ND<0.50	ND<1.0	
MW-7	--	12/30/2015	8.58	--	0	ND<50	ND<0.50	ND<0.50	ND<0.50	ND<1.0	
MW-8	81.41	12/30/2015	--	--	--	--	--	--	--	--	
MW-9	80.53	12/30/2015	--	--	--	--	--	--	--	--	
MW-10	81.61	12/30/2015	14.66	66.95	0	ND<50	ND<0.50	ND<0.50	ND<0.50	ND<1.0	
MW-11	78.18	12/30/2015	10.81	67.37	0	ND<50	ND<0.50	ND<0.50	ND<0.50	ND<1.0	
MW-12	79.61	12/30/2015	10.06	69.55	0	ND<50	ND<0.50	ND<0.50	ND<0.50	ND<1.0	
RW-1	80.63	12/30/2015	7.94	72.69	0	75	ND<0.50	ND<0.50	ND<0.50	ND<1.0	
QA	--	12/30/2015	--	--	--	ND<50	ND<0.50	ND<0.50	ND<0.50	ND<1.0	

**NOTES:**

\* TOC and GWE are in feet above mean sea level. GWE for wells with LNAPL has been adjusted for LNAPL thickness.

BTEX analyzed by Environmental Protection Agency (EPA) Method 8260B.

TPH-GRO analyzed by EPA Method 8015B.

µg/L = Micrograms per liter

-- = Not available/not sampled

B = Benzene

DTW = Depth to water below TOC

E = Ethylbenzene

ft = Feet

GWE = Groundwater elevation

ID = Identification

LNAPL = Light non-aqueous phase liquid

ND<# = Analyte not detected at or above indicated laboratory practical quantitation limit

QA = Quality assurance/trip blank

T = Toluene

TOC = Top of casing

TPH-GRO = Total petroleum hydrocarbons-gasoline range organics

X = Total xylenes



**Table 3**  
**Current Groundwater Analytical Results - Oxygenate Compounds**  
**76 Station No. 0746 (351647)**  
**3943 Broadway Avenue**  
**Oakland, California**

WELL ID	DATE	MTBE (µg/L)	ETHANOL (µg/L)	EDB (µg/L)	EDC (µg/L)
MW-1	12/30/2015	ND<0.50	ND<250	ND<0.50	ND<0.50
MW-2	12/30/2015	0.58	ND<250	ND<0.50	ND<0.50
MW-3	12/30/2015	6.3	ND<250	ND<0.50	ND<0.50
MW-4	12/30/2015	ND<0.50	ND<250	ND<0.50	ND<0.50
MW-5	12/30/2015	--	--	--	--
MW-6	12/30/2015	ND<0.50	ND<250	ND<0.50	ND<0.50
MW-7	12/30/2015	2.1	ND<250	ND<0.50	ND<0.50
MW-8	12/30/2015	--	--	--	--
MW-9	12/30/2015	--	--	--	--
MW-10	12/30/2015	ND<0.50	ND<250	ND<0.50	ND<0.50
MW-11	12/30/2015	ND<0.50	ND<250	ND<0.50	ND<0.50
MW-12	12/30/2015	0.55	ND<250	ND<0.50	ND<0.50
RW-1	12/30/2015	ND<0.50	ND<250	ND<0.50	ND<0.50
QA	12/30/2015	ND<0.50	ND<250	ND<0.50	ND<0.50

**NOTES:**

Oxygenate compounds analyzed by Environmental Protection Agency Method 8260B

µg/L = Micrograms per liter

-- = Not available/not sampled

EDB = 1,2-Dibromoethane

EDC = 1,2-Dichloroethane

ID = Identification

MTBE = Methyl t-Butyl Ether

ND<# = Analyte not detected at or above indicated laboratory practical quantitation limit

QA = Quality assurance/trip blank

**Table 4**  
**Historical Groundwater Monitoring Data and Analytical Results**  
**76 Station No. 0746 (351647)**  
**3943 Broadway Avenue**  
**Oakland, California**

WELL ID	TOC* (ft)	DATE	DTW (ft)	GWE* (ft)	LNAPL THICKNESS (ft)	TPH-GRO (8260B)	TPH-GRO (8015B) (µg/L)	B (µg/L)	T (µg/L)	E (µg/L)	X (µg/L)	COMMENTS
MW-1	--	11/1/1989	--	--	--	--	ND	ND	ND	ND	0.3	
	--	2/15/1990	--	--	--	--	170	7.9	ND	2.2	2.8	
	--	8/16/1990	--	--	--	--	ND	ND	ND	ND	ND	
	--	11/7/1990	--	--	--	--	45	ND	ND	ND	ND	
	--	2/25/1991	--	--	--	--	ND	ND	ND	ND	ND	
	--	5/28/1991	--	--	--	--	ND	ND	ND	ND	ND	
	--	8/28/1991	--	--	--	--	ND	ND	ND	ND	ND	
	--	11/19/1991	--	--	--	--	ND	ND	ND	ND	ND	
	--	2/6/1992	--	--	--	--	ND	ND	ND	ND	ND	
	--	5/23/1992	--	--	--	--	ND	ND	ND	ND	ND	
	--	8/26/1992	--	--	--	--	ND	ND	ND	ND	ND	
	--	11/20/1992	--	--	--	--	ND	0.75	ND	ND	ND	
	81.07	12/21/1992	8.12	72.95	0	--	--	--	--	--	--	
	81.07	1/30/1993	7.63	73.44	0	--	--	--	--	--	--	
	81.07	2/24/1993	7.16	73.91	0	--	1,100	280	4.9	120	140	
	81.07	3/22/1993	6.26	74.81	0	--	--	--	--	--	--	
	81.07	4/28/1993	7.91	73.16	0	--	--	--	--	--	--	
	81.07	5/25/1993	7.87	73.20	0	--	260	27	4.9	2.6	54	
	80.54	6/23/1993	7.66	72.88	0	--	--	--	--	--	--	
	80.54	7/22/1993	7.87	72.67	0	--	--	--	--	--	--	
	80.54	8/25/1993	8.00	72.54	0	--	ND	ND	ND	ND	ND	
	80.54	9/22/1993	8.10	72.44	0	--	--	--	--	--	--	
	80.54	10/28/1993	8.15	72.39	0	--	--	--	--	--	--	
	80.54	11/30/1993	7.65	72.89	0	--	--	--	--	--	--	
	80.54	2/16/1994	7.46	73.08	0	--	ND	0.84	ND	ND	0.59	
	80.54	5/31/1994	7.80	72.74	0	--	--	--	--	--	--	
	80.54	8/31/1994	8.27	72.27	0	--	ND	ND	0.98	ND	0.84	
	80.54	9/27/1994	8.37	72.17	0	--	--	--	--	--	--	
	80.54	10/11/1994	8.36	72.18	0	--	--	--	--	--	--	
	80.54	11/10/1994	6.43	74.11	0	--	--	--	--	--	--	
	80.54	2/7/1995	7.06	73.48	0	--	6,100	670	ND	120	60	
	80.54	5/3/1995	6.85	73.69	0	--	260	21	39	17	24	
	80.54	8/3/1995	7.69	72.85	0	--	--	--	--	--	--	
	80.54	11/7/1995	8.15	72.39	0	--	ND	ND	ND	ND	ND	
	80.54	5/6/1996	7.40	73.14	0	--	170	1.0	20	2.3	17	
	80.54	11/5/1996	7.90	72.64	0	--	ND	ND	ND	ND	ND	
	80.54	5/15/1997	7.77	72.77	0	--	ND	ND	ND	ND	ND	
	80.54	11/12/1997	7.48	73.06	0	--	ND	ND	ND	ND	ND	
	80.54	5/4/1998	7.39	73.15	0	--	ND	ND	ND	ND	ND	
	80.54	11/11/1998	7.37	73.17	0	--	ND	ND	ND	ND	ND	
	80.54	5/20/1999	7.41	73.13	0	--	ND	ND	ND	ND	ND	

**Table 4**  
**Historical Groundwater Monitoring Data and Analytical Results**  
**76 Station No. 0746 (351647)**  
**3943 Broadway Avenue**  
**Oakland, California**

WELL ID	TOC* (ft)	DATE	DTW (ft)	GWE* (ft)	LNAPL THICKNESS (ft)	TPH-GRO (8260B)	TPH-GRO (8015B) (µg/L)	B (µg/L)	T (µg/L)	E (µg/L)	X (µg/L)	COMMENTS
80.54		11/15/1999	7.84	72.70	0	--	ND	ND	ND	ND	ND	
80.54		5/22/2000	7.53	73.01	0	--	ND	0.89	ND	ND	ND	
80.54		11/22/2000	7.35	73.19	0	--	ND	ND	ND	ND	ND	
80.54		5/15/2001	7.48	73.06	0	--	345	ND	3.41	2.77	25.2	
80.54		11/23/2001	7.57	72.97	0	--	ND<50	ND<0.50	ND<0.50	ND<0.50	ND<0.50	
80.54		5/24/2002	7.10	73.44	0	--	70	ND<0.50	ND<0.50	ND<0.50	ND<0.50	
80.54		11/29/2002	7.96	72.58	0	--	ND<250	ND<2.5	ND<2.5	ND<2.5	ND<2.5	
80.54		5/15/2003	7.22	73.32	0	--	ND<250	ND<2.5	ND<2.5	ND<2.5	ND<2.5	
80.54		11/4/2003	7.94	72.60	0	120	--	ND<1.0	ND<1.0	ND<1.0	ND<2.0	
80.54		5/24/2004	7.54	73.00	0	ND<50	--	ND<0.50	ND<0.50	ND<0.50	ND<1.0	
80.54		11/29/2004	7.27	73.27	0	58	--	ND<0.50	ND<0.50	ND<0.50	ND<1.0	
80.54		6/24/2005	7.06	73.48	0	87	--	ND<0.50	ND<0.50	ND<0.50	ND<1.0	
80.54		12/15/2005	7.35	73.19	0	ND<50	--	ND<0.50	ND<0.50	ND<0.50	ND<1.0	
80.54		6/14/2006	7.06	73.48	0	ND<50	--	ND<0.50	ND<0.50	ND<0.50	ND<1.0	
80.54		12/21/2006	7.12	73.42	0	ND<50	--	ND<0.50	ND<0.50	ND<0.50	ND<0.50	
80.54		6/28/2007	7.79	72.75	0	ND<50	--	ND<0.50	ND<0.50	ND<0.50	ND<0.50	
80.54		12/13/2007	7.94	72.60	0	ND<50	--	ND<0.50	ND<0.50	ND<0.50	ND<1.0	
80.54		6/9/2008	8.00	72.54	0	ND<50	--	ND<0.50	ND<0.50	ND<0.50	ND<1.0	
80.54		12/30/2008	7.51	73.03	0	ND<50	--	ND<0.50	ND<0.50	ND<0.50	ND<1.0	
80.54		9/28/2009	8.10	72.44	0	ND<50	--	ND<0.50	ND<0.50	ND<0.50	ND<1.0	
80.54		12/15/2009	7.32	73.22	0	ND<50	--	ND<0.50	ND<0.50	ND<0.50	ND<1.0	
80.54		6/28/2010	7.80	72.74	0	ND<50	--	ND<0.50	ND<0.50	ND<0.50	ND<1.0	
80.54		12/29/2010	6.22	74.32	0	99	--	ND<0.50	ND<0.50	ND<0.50	ND<1.0	
80.54		6/7/2011	6.25	74.29	0	140	--	ND<0.50	ND<0.50	ND<0.50	ND<1.0	
80.54		12/9/2011	7.97	72.57	0	--	ND<50	ND<0.50	ND<0.50	ND<0.50	ND<1.0	
80.54		6/1/2012	7.63	72.91	0	--	ND<50	ND<0.50	ND<0.50	ND<0.50	ND<1.0	
80.54		6/6/2013	7.88	72.66	0	--	ND<50	ND<0.50	ND<0.50	ND<0.50	ND<1.0	
80.54		12/13/2013	8.34	72.20	0	--	ND<50	ND<0.50	ND<0.50	ND<0.50	ND<1.0	
80.54		6/23/2014	8.27	72.27	0	--	ND<50	ND<0.50	ND<0.50	ND<0.50	ND<1.0	
80.54		12/17/2014	5.82	74.72	0	1,100	1,200	50	8.2	14	230	
80.54		6/9/2015	8.06	72.48	0	--	ND<50	ND<0.50	ND<0.50	ND<0.50	ND<1.0	
<b>80.54</b>		<b>12/30/2015</b>	<b>7.72</b>	<b>72.82</b>	<b>0</b>	<b>--</b>	<b>ND&lt;50</b>	<b>ND&lt;0.50</b>	<b>ND&lt;0.50</b>	<b>ND&lt;0.50</b>	<b>ND&lt;1.0</b>	
<b>MW-2</b>	--	11/1/1989	--	--	--	--	200	ND	ND	3.0	1.2	
--	--	2/15/1990	--	--	--	--	ND	ND	ND	ND	ND	
--	--	8/16/1990	--	--	--	--	ND	ND	6.7	ND	ND	
--	--	11/7/1990	--	--	--	--	ND	ND	ND	ND	ND	
--	--	2/25/1991	--	--	--	--	ND	0.68	0.42	ND	0.86	
--	--	5/28/1991	--	--	--	--	ND	ND	ND	ND	ND	

**Table 4**  
**Historical Groundwater Monitoring Data and Analytical Results**  
**76 Station No. 0746 (351647)**  
**3943 Broadway Avenue**  
**Oakland, California**

WELL ID	TOC* (ft)	DATE	DTW (ft)	GWE* (ft)	LNAPL THICKNESS (ft)	TPH-GRO (8260B)	TPH-GRO (8015B) (µg/L)	B (µg/L)	T (µg/L)	E (µg/L)	X (µg/L)	COMMENTS
--	--	8/28/1991	--	--	--	--	ND	ND	ND	ND	ND	
--	--	11/19/1991	--	--	--	--	ND	ND	ND	ND	ND	
--	--	2/6/1992	--	--	--	--	ND	0.36	0.66	ND	0.62	
--	--	5/23/1992	--	--	--	--	ND	ND	ND	ND	ND	
--	--	8/26/1992	--	--	--	--	ND	ND	ND	ND	ND	
--	--	11/20/1992	--	--	--	--	510	ND	ND	ND	ND	
81.62		12/21/1992	9.14	72.48	0	--	--	--	--	--	--	
81.62		1/30/1993	8.99	72.63	0	--	--	--	--	--	--	
81.62		2/24/1993	8.03	73.59	0	--	11,000 J	ND	ND	ND	ND	
81.62		3/22/1993	9.50	72.12	0	--	--	--	--	--	--	
81.62		4/28/1993	8.87	72.75	0	--	--	--	--	--	--	
81.62		5/25/1993	9.04	72.58	0	--	1,300 J	ND	ND	ND	ND	
81.32		6/23/1993	9.17	72.15	0	--	--	--	--	--	--	
81.32		7/22/1993	9.42	71.90	0	--	--	--	--	--	--	
81.32		8/25/1993	9.53	71.79	0	--	190 J	ND	ND	ND	ND	
81.32		9/22/1993	9.67	71.65	0	--	--	--	--	--	--	
81.32		10/28/1993	9.65	71.67	0	--	--	--	--	--	--	
81.32		11/30/1993	9.18	72.14	0	--	480 J	ND	ND	ND	ND	
81.32		2/16/1994	8.91	72.41	0	--	3,200 J	ND	ND	ND	ND	
81.32		5/31/1994	9.36	71.96	0	--	1,100 J	ND	ND	ND	ND	
81.32		8/31/1994	9.85	71.47	0	--	310 J	ND	ND	ND	ND	
81.32		9/27/1994	9.95	71.37	0	--	--	--	--	--	--	
81.32		11/10/1994	7.47	73.85	0	--	95 J	ND	ND	ND	ND	
81.32		2/7/1995	8.29	73.03	0	--	1,600 J	ND	ND	ND	ND	
81.32		5/3/1995	8.12	73.20	0	--	ND	ND	ND	ND	ND	
81.32		8/3/1995	9.35	71.97	0	--	ND	ND	ND	ND	ND	
81.32		8/19/1995	--	--	0	--	--	--	--	--	--	
81.32		10/11/1995	9.95	71.37	0	--	--	--	--	--	--	
81.32		11/7/1995	9.65	71.67	0	--	ND	ND	ND	ND	ND	
81.32		5/6/1996	8.90	72.42	0	--	--	--	--	--	--	
81.32		11/5/1996	10.98	70.34	0	--	--	--	--	--	--	
81.32		5/15/1997	9.13	72.19	0	--	--	--	--	--	--	
81.32		11/12/1997	9.84	71.48	0	--	--	--	--	--	--	
81.32		5/4/1998	9.26	72.06	0	--	--	--	--	--	--	
81.32		11/11/1998	8.88	72.44	0	--	--	--	--	--	--	
81.32		5/20/1999	8.68	72.64	0	--	--	--	--	--	--	

**Table 4**  
**Historical Groundwater Monitoring Data and Analytical Results**  
**76 Station No. 0746 (351647)**  
**3943 Broadway Avenue**  
**Oakland, California**

WELL ID	TOC* (ft)	DATE	DTW (ft)	GWE* (ft)	LNAPL THICKNESS (ft)	TPH-GRO (8260B)	TPH-GRO (8015B) (µg/L)	B (µg/L)	T (µg/L)	E (µg/L)	X (µg/L)	COMMENTS
81.32		11/15/1999	8.91	72.41	0	--	--	--	--	--	--	
81.32		5/22/2000	8.61	72.71	0	--	--	--	--	--	--	
81.32		11/22/2000	8.64	72.68	0	--	--	--	--	--	--	
81.32		5/15/2001	8.73	72.59	0	--	--	--	--	--	--	
81.32		11/23/2001	8.61	72.71	0	--	--	--	--	--	--	
81.32		5/24/2002	8.03	73.29	0	--	--	--	--	--	--	
81.32		11/29/2002	8.79	72.53	0	--	--	--	--	--	--	
81.32		5/15/2003	8.21	73.11	0	--	--	--	--	--	--	
81.32		11/4/2003	--	--	--	--	--	--	--	--	--	Unable to open due to stripped bolts
81.32		5/24/2004	--	--	--	--	--	--	--	--	--	Unable to open due to stripped bolts
81.32		11/29/2004	--	--	--	--	--	--	--	--	--	Unable to open due to stripped bolts
81.32		6/24/2005	--	--	--	--	--	--	--	--	--	Unable to open due to stripped bolts
81.32		12/15/2005	--	--	--	--	--	--	--	--	--	Unable to open due to stripped bolts
81.32		6/14/2006	8.56	72.76	0	140	--	ND<0.50	ND<0.50	ND<0.50	ND<1.0	
81.32		12/21/2006	8.38	72.94	0	ND<50	--	ND<0.50	ND<0.50	ND<0.50	ND<0.50	
81.32		6/28/2007	9.23	72.09	0	ND<50	--	ND<0.50	ND<0.50	ND<0.50	ND<0.50	
81.32		12/13/2007	9.10	72.22	0	ND<50	--	ND<0.50	1.1	ND<0.50	1.4	
81.32		6/9/2008	10.01	71.31	0	ND<50	--	ND<0.50	ND<0.50	ND<0.50	ND<1.0	
81.32		12/30/2008	--	--	--	--	--	--	--	--	--	Unable to locate due to debris
81.32		9/28/2009	--	--	--	--	--	--	--	--	--	Unable to open due to stripped bolts
81.32		12/15/2009	8.93	72.39	0	69	--	ND<0.50	ND<0.50	ND<0.50	ND<1.0	
81.32		6/28/2010	9.65	71.67	0	ND<50	--	ND<0.50	ND<0.50	ND<0.50	ND<1.0	
81.32		12/29/2010	7.91	73.41	0	67	--	ND<0.50	ND<0.50	ND<0.50	ND<1.0	
81.32		6/7/2011	7.75	73.57	0	73	--	0.97	ND<0.50	ND<0.50	ND<1.0	
81.32		12/9/2011	8.95	72.37	0	--	ND<50	ND<0.50	ND<0.50	ND<0.50	ND<1.0	
81.32		6/1/2012	9.18	72.14	0	--	ND<50	ND<0.50	ND<0.50	ND<0.50	ND<1.0	
81.32		6/6/2013	9.40	71.92	0	--	ND<50	ND<0.50	ND<0.50	ND<0.50	ND<1.0	
81.32		12/13/2013	9.68	71.64	0	--	ND<50	ND<0.50	ND<0.50	ND<0.50	3.1	
81.32		6/23/2014	9.69	71.63	0	--	ND<50	ND<0.50	ND<0.50	ND<0.50	ND<1.0	
81.32		12/17/2014	6.88	74.44	0	--	ND<50	0.8	ND<0.50	ND<0.50	ND<1.0	
81.32		6/9/2015	9.01	72.31	0	--	ND<50	ND<0.50	ND<0.50	ND<0.50	ND<1.0	
<b>81.32</b>		<b>12/30/2015</b>	<b>8.89</b>	<b>72.43</b>	<b>0</b>	--	<b>ND&lt;50</b>	<b>ND&lt;0.50</b>	<b>ND&lt;0.50</b>	<b>ND&lt;0.50</b>	<b>ND&lt;1.0</b>	
<b>MW-3</b>	--	11/1/1989	--	--	--	--	13,000	57	48	1.7	120	
	--	2/15/1990	--	--	--	--	20,000	1,700	2,100	750	3,100	
	--	8/16/1990	--	--	--	--	6,800	600	660	760	160	

**Table 4**  
**Historical Groundwater Monitoring Data and Analytical Results**  
**76 Station No. 0746 (351647)**  
**3943 Broadway Avenue**  
**Oakland, California**

WELL ID	TOC* (ft)	DATE	DTW (ft)	GWE* (ft)	LNAPL THICKNESS (ft)	TPH-GRO (8260B)	TPH-GRO (8015B) (µg/L)	B (µg/L)	T (µg/L)	E (µg/L)	X (µg/L)	COMMENTS
--	--	11/7/1990	--	--	--	--	42,000	1,400	5,000	1,800	7,500	
--	--	2/25/1991	--	--	--	--	37,000	730	2,900	1,300	7,300	
--	--	5/28/1991	--	--	--	--	24,000	570	1,100	810	4,200	
--	--	8/28/1991	--	--	--	--	16,000	650	2,200	1,100	5,400	
--	--	11/19/1991	--	--	--	--	22,000	250	440	660	3,000	
--	--	2/6/1992	--	--	--	--	24,000	600	1,800	1,200	5,800	
--	--	5/23/1992	--	--	--	--	25,000	300	130	880	4,900	
--	--	8/26/1992	--	--	--	--	20,000	690	1,900	1,300	5,700	
--	--	11/20/1992	--	--	--	--	1,100,000	1,800	6,400	3,000	15,000	
82.01		12/4/1992	10.30	71.71	0	--	--	--	--	--	--	
82.01		12/21/1992	9.78	72.23	0	--	--	--	--	--	--	Sheen
82.01		1/9/1993	8.55	73.46	0	--	--	--	--	--	--	
82.01		1/30/1993	8.90	73.11	0	--	--	--	--	--	--	
82.01		2/10/1993	9.01	72.99	0.01	--	--	--	--	--	--	
82.01		2/24/1993	8.26	73.74	0.01	--	--	--	--	--	--	
82.01		3/9/1993	9.18	72.82	0.02	--	--	--	--	--	--	
82.01		3/22/1993	8.81	73.19	0.02	--	--	--	--	--	--	
82.01		4/8/1993	9.14	72.86	0.02	--	--	--	--	--	--	
82.01		4/28/1993	9.44	72.55	0.03	--	--	--	--	--	--	
82.01		5/12/1993	9.57	72.42	0.03	--	--	--	--	--	--	
82.01		5/25/1993	9.45	72.54	0.03	--	--	--	--	--	--	
81.41		6/7/1993	8.94	72.47	0	--	--	--	--	--	--	
81.41		6/23/1993	9.20	72.20	0.02	--	--	--	--	--	--	
81.41		7/8/1993	9.31	72.08	0.03	--	--	--	--	--	--	
81.41		7/22/1993	9.47	71.94	0	--	--	--	--	--	--	
81.41		8/11/1993	9.59	71.82	0	--	--	--	--	--	--	
81.41		8/25/1993	9.67	71.72	0.03	--	--	--	--	--	--	
81.41		9/8/1993	10.34	71.07	0	--	--	--	--	--	--	
81.41		9/22/1993	9.84	71.56	0.02	--	--	--	--	--	--	
81.41		10/7/1993	9.87	71.54	0	--	--	--	--	--	--	
81.41		10/28/1993	10.03	71.38	0	--	--	--	--	--	--	
81.41		11/12/1993	9.76	71.65	0	--	--	--	--	--	--	
81.41		11/30/1993	9.66	71.74	0.02	--	--	--	--	--	--	
81.41		2/16/1994	8.87	72.54	0	--	57,000	910	2,500	2,100	9,000	Sheen
81.41		5/31/1994	9.48	71.93	0	--	39,000	670	630	1,500	6,200	
81.41		8/31/1994	10.08	71.33	0	--	44,000	500	240	1,400	5,700	

**Table 4**  
**Historical Groundwater Monitoring Data and Analytical Results**  
**76 Station No. 0746 (351647)**  
**3943 Broadway Avenue**  
**Oakland, California**

WELL ID	TOC* (ft)	DATE	DTW (ft)	GWE* (ft)	LNAPL THICKNESS (ft)	TPH-GRO (8260B)	TPH-GRO (8015B) (µg/L)	B (µg/L)	T (µg/L)	E (µg/L)	X (µg/L)	COMMENTS
81.41		9/24/1994	10.22	71.19	0	--	--	--	--	--	--	
81.41		10/11/1994	10.41	70.99	0.01	--	--	--	--	--	--	LPH in well
81.41		11/10/1994	7.47	73.94	0	--	86,000	3,300	3,800	1,800	8,300	Sheen
81.41		2/7/1995	8.05	73.36	0	--	45,000	1,400	1,300	1,500	5,600	
81.41		3/14/1995	7.05	74.36	0	--	--	--	--	--	--	
81.41		5/3/1995	7.91	73.50	0	--	26,000	740	990	1,100	4,400	
81.41		8/3/1995	9.28	72.13	0	--	18,000	59	ND	530	1,900	
81.41		8/19/1995	--	--	0	--	--	--	--	--	--	
81.41		11/7/1995	10.79	70.62	0	--	17,000	110	26	400	1,500	
81.41		5/6/1996	9.44	71.97	0	--	5,100	48	ND	87	210	Sheen
81.41		11/5/1996	10.64	70.77	0	--	35,000	2,200	ND	1,200	2,800	
81.41		5/15/1997	9.61	71.80	0	--	2,400	110	ND	ND	140	
81.41		11/12/1997	9.18	72.23	0	--	29,000	2,000	ND	1,800	3,000	
81.41		5/4/1998	9.50	71.91	0	--	8,200	430	ND	310	320	
81.41		11/11/1998	9.25	72.16	0	--	8,700	500	ND	330	310	
81.41		5/20/1999	8.95	72.46	0	--	4,300	250	ND	ND	86	
81.41		11/15/1999	10.35	71.06	0	--	6,720	326	ND	398	226	
81.41		5/22/2000	9.14	72.27	0	--	4,000	99	4.5	190	75	
81.41		11/22/2000	9.33	72.08	0	--	6,130	93.7	6.71	174	47.8	
81.41		5/15/2001	9.25	72.16	0	--	4,490	229	7.09	160	31.6	
81.41		11/23/2001	9.12	72.29	0	--	3,500	41	ND<5.0	120	8.0	
81.41		5/24/2002	8.58	72.83	0	--	4,000	86	6.0	120	5.8	
81.41		11/29/2002	9.81	71.60	0	--	5,300	ND<25	ND<25	65	ND<50	
81.41		5/15/2003	8.76	72.65	0	--	5,600	ND<5.0	ND<5.0	81	ND<10	
81.41		11/4/2003	9.90	71.51	0	13,000	--	ND<20	ND<20	72	56	
81.41		5/24/2004	9.29	72.12	0	10,000	--	14	ND<10	81	ND<20	
81.41		11/29/2004	9.15	72.26	0	9,000	--	5.9	ND<5.0	45	ND<10	
81.41		6/24/2005	8.65	72.76	0	5,600	--	31	4.1	97	220	
81.41		12/15/2005	9.27	72.14	0	6,800	--	81	45	110	220	
81.41		6/14/2006	8.73	72.68	0	10,000	--	38	ND<2.5	130	170	
81.41		12/21/2006	8.95	72.46	0	6,600	--	36	ND<2.5	150	120	
81.41		6/28/2007	10.01	71.40	0	6,700	--	33	ND<0.50	70	24	
81.41		12/13/2007	10.22	71.19	0	4,000	--	20	ND<1.0	51	19	
81.41		6/9/2008	10.25	71.16	0	9,700	--	190	ND<2.5	170	48	
81.41		12/30/2008	--	--	--	--	--	--	--	--	--	Unable to locate due to debris
81.41		9/28/2009	10.15	71.26	0	6,200	--	39	ND<2.5	170	12	

**Table 4**  
**Historical Groundwater Monitoring Data and Analytical Results**  
**76 Station No. 0746 (351647)**  
**3943 Broadway Avenue**  
**Oakland, California**

WELL ID	TOC* (ft)	DATE	DTW (ft)	GWE* (ft)	LNAPL THICKNESS (ft)	TPH-GRO (8260B)	TPH-GRO (8015B) (µg/L)	B (µg/L)	T (µg/L)	E (µg/L)	X (µg/L)	COMMENTS
81.41		12/15/2009	9.18	72.23	0	3,300	--	9.1	ND<2.5	47	5.6	
81.41		6/28/2010	9.82	71.59	0	10,000	--	13	ND<0.50	92	14	
81.41		12/29/2010	7.84	73.57	0	3,900	--	16	ND<0.50	36	5.2	
81.41		6/7/2011	6.10	75.31	0	3,700	--	170	ND<1.0	150	40	
81.41		12/9/2011	10.08	71.33	0	--	9,900	11	ND<2.5	98	47	
81.41		6/1/2012	9.92	71.49	0	--	4,300	4.6	ND<0.50	17	3.4	
81.41		11/23/2012	9.78	71.63	0	--	2,000	1.3	ND<0.50	12	ND<1.0	
81.41		12/13/2013	10.39	71.02	0	--	1,100	ND<0.50	ND<0.50	23	4.2	
81.41		6/23/2014	10.28	71.13	0	--	4,200	87	ND<0.50	76	13	
81.41		12/17/2014	7.99	73.42	0	8,700	5,900	35	ND<0.50	56	4.7	
81.41		6/9/2015	9.74	71.67	0	--	6,500	4	ND<0.50	ND<0.50	ND<1.0	Sheen
		<b>12/30/2015</b>	<b>9.44</b>	<b>71.97</b>	<b>0</b>	--	<b>3,100</b>	<b>2.3</b>	<b>ND&lt;0.50</b>	<b>20</b>	<b>ND&lt;1.0</b>	
<b>MW-4</b>	--	2/15/1990	--	--	--	--	150	8.0	8.0	10	45	
	--	8/16/1990	--	--	--	--	3,600	480	17	230	260	
	--	11/7/1990	--	--	--	--	180	1.5	0.37	6.3	26	
	--	2/25/1991	--	--	--	--	22,000	600	1,300	780	2,800	
	--	5/28/1991	--	--	--	--	38	ND	ND	ND	2	
	--	8/28/1991	--	--	--	--	2,000	1,500	20	120	300	
	--	11/19/1991	--	--	--	--	55	9.2	4.5	1.4	6.7	
	--	2/6/1992	--	--	--	--	5,700	2,200	140	57	980	
	--	5/23/1992	--	--	--	--	ND	ND	ND	ND	ND	
	--	8/26/1992	--	--	--	--	120	86	0.52	0.57	1.6	
	--	11/20/1992	--	--	--	--	ND	6.2	ND	1.2	0.52	
81.48		1/30/1993	8.35	73.13	0	--	--	--	--	--	--	
81.48		2/24/1993	8.17	73.31	0	--	140	12	0.64	9.4	3.7	
81.48		3/22/1993	8.12	73.36	0	--	--	--	--	--	--	
81.48		4/28/1993	9.36	72.12	0	--	--	--	--	--	--	
81.48		5/25/1993	8.75	72.73	0	--	74	10	ND	4.6	1.8	
81.29		6/23/1993	8.90	72.39	0	--	--	--	--	--	--	
81.29		7/22/1993	9.26	72.03	0	--	--	--	--	--	--	
81.29		8/25/1993	9.45	71.84	0	--	640	100	1.1	100	22	
81.29		9/22/1993	9.63	71.66	0	--	--	--	--	--	--	
81.29		10/28/1993	9.62	71.67	0	--	--	--	--	--	--	
81.29		11/30/1993	9.40	71.89	0	--	200	28	ND	17	8.1	
81.48		12/21/1993	9.10	72.38	0	--	--	--	--	--	--	



**Table 4**  
**Historical Groundwater Monitoring Data and Analytical Results**  
**76 Station No. 0746 (351647)**  
**3943 Broadway Avenue**  
**Oakland, California**

WELL ID	TOC* (ft)	DATE	DTW (ft)	GWE* (ft)	LNAPL THICKNESS (ft)	TPH-GRO (8260B)	TPH-GRO (8015B) (µg/L)	B (µg/L)	T (µg/L)	E (µg/L)	X (µg/L)	COMMENTS
81.29		2/16/1994	9.21	72.08	0	--	190	11	0.98	21	6.6	
81.29		5/31/1994	9.11	72.18	0	--	1,100	190	ND	100	58	
81.29		8/31/1994	10.01	71.28	0	--	400	17	0.94	14	5.2	
81.29		9/27/1994	10.09	71.20	0	--	--	--	--	--	--	
81.29		10/11/1994	11.50	69.79	0	--	--	--	--	--	--	
81.29		11/10/1994	9.21	72.08	0	--	7,700	1,800	280	460	1,300	
81.29		2/7/1995	7.66	73.63	0	--	540	47	ND	17	2.5	
81.29		5/3/1995	8.29	73.00	0	--	160	8.3	0.52	1.5	3.7	
81.29		8/3/1995	8.60	72.69	0	--	57	2.0	ND	ND	ND	
81.29		8/19/1995	--	--	0	--	--	--	--	--	--	
81.29		11/7/1995	10.28	71.01	0	--	ND	0.71	ND	ND	ND	
81.29		5/6/1996	8.70	72.59	0	--	1,200	12	11	15	36	
81.29		11/5/1996	10.00	71.29	0	--	700	32	0.71	1.8	1.3	
81.29		5/15/1997	9.37	71.92	0	--	51	ND	ND	ND	ND	
81.29		11/12/1997	8.92	72.37	0	--	74	1.7	ND	ND	ND	
81.29		5/4/1998	9.48	71.81	0	--	ND	ND	ND	ND	ND	
81.29		11/11/1998	9.13	72.16	0	--	ND	0.63	ND	ND	ND	
81.29		5/20/1999	8.41	72.88	0	--	ND	ND	ND	ND	ND	
81.29		11/15/1999	9.68	71.61	0	--	ND	ND	ND	ND	ND	
81.29		5/22/2000	8.60	72.69	0	--	ND	ND	ND	ND	ND	
81.29		11/22/2000	8.91	72.38	0	--	ND	ND	ND	ND	ND	
81.29		5/15/2001	8.66	72.63	0	--	ND	ND	1.10	ND	1.16	
81.29		11/23/2001	8.84	72.45	0	--	ND<0.50	ND<0.50	ND<0.50	ND<0.50	ND<0.50	
81.29		5/24/2002	7.93	73.36	0	--	ND<0.50	ND<0.50	ND<0.50	ND<0.50	ND<0.50	
81.29		11/29/2002	9.34	71.95	0	--	ND<0.50	ND<0.50	ND<0.50	ND<0.50	ND<1.0	
81.29		5/15/2003	7.87	73.42	0	--	ND<0.50	ND<0.50	ND<0.50	ND<0.50	ND<1.0	
81.48		11/4/2003	9.45	72.03	0	61	--	ND<0.50	ND<0.50	ND<0.50	ND<1.0	
81.48		5/24/2004	8.49	72.99	0	ND<50	--	ND<0.50	ND<0.50	ND<0.50	ND<1.0	
81.48		11/29/2004	9.01	72.47	0	120	--	ND<0.50	ND<0.50	0.52	ND<1.0	
81.48		6/24/2005	7.81	73.67	0	90	--	ND<0.50	ND<0.50	ND<0.50	ND<1.0	
81.48		12/15/2005	8.73	72.75	0	170	--	ND<0.50	ND<0.50	ND<0.50	ND<1.0	
81.48		6/14/2006	7.43	74.05	0	ND<50	--	ND<0.50	ND<0.50	ND<0.50	ND<1.0	
--		12/21/2006	7.04	--	0	62	--	ND<0.50	ND<0.50	ND<0.50	ND<0.50	Casing elevation modified on 6/21/2006
--		6/28/2007	11.49	--	0	ND<50	--	ND<0.50	ND<0.50	ND<0.50	ND<0.50	
--		12/13/2007	11.79	--	0	ND<50	--	ND<0.50	ND<0.50	ND<0.50	ND<1.0	
--		6/9/2008	12.24	--	0	ND<50	--	ND<0.50	ND<0.50	ND<0.50	ND<1.0	

**Table 4**  
**Historical Groundwater Monitoring Data and Analytical Results**  
**76 Station No. 0746 (351647)**  
**3943 Broadway Avenue**  
**Oakland, California**

WELL ID	TOC* (ft)	DATE	DTW (ft)	GWE* (ft)	LNAPL THICKNESS (ft)	TPH-GRO (8260B)	TPH-GRO (8015B) (µg/L)	B (µg/L)	T (µg/L)	E (µg/L)	X (µg/L)	COMMENTS
--	--	12/30/2008	9.34	--	0	ND<50	--	ND<0.50	ND<0.50	ND<0.50	ND<1.0	
--	--	9/28/2009	--	--	--	--	--	--	--	--	--	Car parked over well
--	--	12/15/2009	10.22	--	0	1,800	--	4.4	ND<0.50	8.5	ND<1.0	
--	--	6/28/2010	11.74	--	0	230	--	ND<0.50	ND<0.50	ND<0.50	ND<1.0	
--	--	12/29/2010	9.33	--	0	5,300	--	0.72	0.55	35	ND<1.0	
--	--	6/7/2011	8.68	--	0	3,900	--	ND<2.5	ND<2.5	46	ND<5.0	
--	--	12/9/2011	9.04	--	0	--	1,900	ND<0.50	ND<0.50	1.4	ND<1.0	
--	--	6/1/2012	9.92	--	0	--	680	ND<2.5	ND<2.5	ND<2.5	ND<5.0	
--	--	6/6/2013	9.17	--	0	--	410	0.52	ND<0.50	ND<0.50	ND<1.0	
--	--	12/13/2013	10.05	--	0	--	3,200	2.1	ND<0.50	3.2	ND<1.0	
--	--	6/23/2014	10.28	--	0	--	2,600	2.5	ND<0.50	9.1	ND<1.0	
--	--	12/17/2014	9.32	--	0	1,900	1,800	4.5	ND<0.50	9.1	ND<1.0	
--	--	6/9/2015	9.41	--	0	--	2,200	1.8	ND<0.50	11	ND<1.0	
--	--	<b>12/30/2015</b>	<b>9.78</b>	--	<b>0</b>	--	<b>5,000</b>	<b>1.4</b>	<b>ND&lt;0.50</b>	<b>9.3</b>	<b>ND&lt;1.0</b>	
<b>MW-5</b>	--	2/15/1990	--	--	--	--	24,000	1,500	1,700	260	3,600	
--	--	8/16/1990	--	--	--	--	16,000	1,400	1,900	2,800	660	
--	--	11/7/1990	--	--	--	--	20,000	640	1,100	670	3,000	
--	--	2/25/1991	--	--	--	--	25,000	950	1,300	900	3,500	
--	--	5/28/1991	--	--	--	--	24,000	2,300	3,400	1,300	6,000	
--	--	8/28/1991	--	--	--	--	--	--	--	--	--	
--	--	11/19/1991	--	--	--	--	--	--	--	--	--	
--	--	2/6/1992	--	--	--	--	--	--	--	--	--	
--	--	5/23/1992	--	--	--	--	--	--	--	--	--	
--	--	8/26/1992	--	--	--	--	--	--	--	--	--	
--	--	11/20/1992	--	--	--	--	--	--	--	--	--	
--	81.59	12/4/1992	10.03	71.50	0.08	--	--	--	--	--	--	
--	81.59	12/21/1992	9.50	72.08	0.01	--	--	--	--	--	--	
--	81.59	1/9/1993	8.22	73.37	0	--	--	--	--	--	--	
--	81.59	1/30/1993	8.58	73.01	0	--	--	--	--	--	--	Sheen
--	81.59	2/10/1993	8.68	72.91	0	--	--	--	--	--	--	Sheen
--	81.59	2/24/1993	7.91	73.67	0.01	--	--	--	--	--	--	
--	81.59	3/9/1993	8.87	72.71	0.01	--	--	--	--	--	--	
--	81.59	3/22/1993	8.46	73.12	0.01	--	--	--	--	--	--	
--	81.59	4/8/1993	8.84	72.74	0.01	--	--	--	--	--	--	
--	81.59	4/28/1993	9.14	72.43	0.02	--	--	--	--	--	--	

**Table 4**  
**Historical Groundwater Monitoring Data and Analytical Results**  
**76 Station No. 0746 (351647)**  
**3943 Broadway Avenue**  
**Oakland, California**

WELL ID	TOC* (ft)	DATE	DTW (ft)	GWE* (ft)	LNAPL THICKNESS (ft)	TPH-GRO (8260B)	TPH-GRO (8015B) (µg/L)	B (µg/L)	T (µg/L)	E (µg/L)	X (µg/L)	COMMENTS
81.59	5/12/1993	9.28	72.29	0.02	--	--	--	--	--	--	--	
81.59	5/25/1993	9.63	71.86	0.13	--	--	--	--	--	--	--	
81.38	6/7/1993	9.75	71.62	0.01	--	--	--	--	--	--	--	
81.38	6/23/1993	9.32	72.04	0.03	--	--	--	--	--	--	--	
81.38	7/8/1993	9.48	71.87	0.04	--	--	--	--	--	--	--	
81.38	7/22/1993	9.73	71.53	0.16	--	--	--	--	--	--	--	
81.38	8/11/1993	9.84	71.51	0.04	--	--	--	--	--	--	--	
81.38	8/25/1993	9.81	71.55	0.02	--	--	--	--	--	--	--	
81.38	9/8/1993	10.09	71.27	0.03	--	--	--	--	--	--	--	
81.38	9/22/1993	10.01	71.33	0.05	--	--	--	--	--	--	--	
81.38	10/7/1993	9.94	71.42	0.03	--	--	--	--	--	--	--	
81.38	10/28/1993	10.04	71.32	0.02	--	--	--	--	--	--	--	
81.38	11/12/1993	9.79	71.59	0	--	--	--	--	--	--	--	
81.38	11/30/1993	9.62	71.76	0	--	--	--	--	--	--	--	
81.38	2/16/1994	8.95	72.41	0.02	--	--	--	--	--	--	--	
81.38	5/31/1994	9.63	71.75	0	--	43,000	1,500	1,200	1,600	6,700		
81.38	8/31/1994	10.25	71.11	0.02	--	--	--	--	--	--	--	
81.38	9/27/1994	10.38	71.00	0	--	--	--	--	--	--	--	
81.38	10/11/1994	10.45	70.91	0.02	--	--	--	--	--	--	--	
81.38	11/10/1994	7.54	73.78	0.08	--	--	--	--	--	--	--	
81.38	2/7/1995	8.10	73.28	0	--	25,000	1,400	740	990	3,000		
81.38	3/14/1995	7.04	74.34	0	--	--	--	--	--	--	--	
81.38	5/3/1995	7.98	73.40	0	--	12,000	680	160	600	1,800		
81.38	8/3/1995	9.25	72.13	0	--	23,000	940	280	810	2,700		
81.38	8/19/1995	--	--	0	--	--	--	--	--	--	--	
81.38	11/7/1995	10.00	71.38	0	--	40,000	510	280	1,000	5,700		
81.38	5/6/1996	9.03	72.35	0	--	13,000	200	ND	180	610		Sheen
81.38	11/5/1996	10.41	70.97	0	--	35,000	1,800	ND	1,300	4,900		
81.38	5/15/1997	9.41	71.97	0	--	10,000	490	ND	ND	1,300		Sheen
81.38	11/12/1997	9.27	72.11	0	--	100	5	ND	ND	ND		
81.38	5/4/1998	9.18	72.20	0	--	39,000	1,600	230	1,000	3,200		
81.38	11/11/1998	9.23	71.87	0.37	--	--	--	--	--	--	--	
81.38	2/22/1999	7.69	73.50	0.25	--	--	--	--	--	--	--	
81.38	4/2/1999	8.19	72.98	0.28	--	--	--	--	--	--	--	
81.38	5/4/1999	8.44	72.93	0.01	--	--	--	--	--	--	--	
81.38	5/20/1999	8.73	72.62	0.04	--	--	--	--	--	--	--	

**Table 4**  
**Historical Groundwater Monitoring Data and Analytical Results**  
**76 Station No. 0746 (351647)**  
**3943 Broadway Avenue**  
**Oakland, California**

WELL ID	TOC* (ft)	DATE	DTW (ft)	GWE* (ft)	LNAPL THICKNESS (ft)	TPH-GRO (8260B) (µg/L)	TPH-GRO (8015B) (µg/L)	B (µg/L)	T (µg/L)	E (µg/L)	X (µg/L)	COMMENTS
81.38		6/29/1999	8.91	72.43	0.05	--	--	--	--	--	--	
81.38		7/29/1999	9.12	72.21	0.07	--	--	--	--	--	--	
81.38		8/24/1999	9.37	71.94	0.09	--	--	--	--	--	--	
81.38		9/27/1999	9.51	71.82	0.06	--	--	--	--	--	--	
81.38		10/28/1999	--	--	0.05	--	--	--	--	--	--	
81.38		11/15/1999	9.29	72.09	0	--	--	--	--	--	--	Sheen
81.38		12/20/1999	9.14	72.24	0	--	--	--	--	--	--	
81.38		1/20/2000	9.08	72.30	0	--	--	--	--	--	--	
81.38		2/26/2000	8.69	72.69	0	--	--	--	--	--	--	
81.38		3/31/2000	8.48	72.90	0	--	--	--	--	--	--	
81.38		4/13/2000	8.66	72.72	0	--	--	--	--	--	--	
81.38		5/22/2000	9.06	72.32	0	--	240,000	33,000	5,000	18,000	59,000	
81.38		11/22/2000	9.24	71.64	0.67	--	--	--	--	--	--	
81.38		2/14/2001	7.63	73.50	0.33	--	--	--	--	--	--	
81.38		3/28/2001	8.82	72.56	0	--	--	--	--	--	--	
81.38		4/28/2001	8.66	72.72	0	--	--	--	--	--	--	
81.38		5/15/2001	8.97	72.41	0	--	--	--	--	--	--	
81.38		6/29/2001	8.73	72.65	0	--	--	--	--	--	--	
81.38		7/17/2001	8.92	72.44	0.02	--	--	--	--	--	--	
81.38		8/30/2001	8.85	72.53	0	--	--	--	--	--	--	
81.38		9/24/2001	8.89	72.49	0	--	--	--	--	--	--	
81.38		10/15/2001	9.11	72.25	0.03	--	--	--	--	--	--	
81.38		11/23/2001	8.77	72.61	0	--	29,000	3,900	450	1,400	3,500	
81.38		12/10/2001	8.75	72.63	0	--	--	--	--	--	--	
81.38		1/14/2002	8.26	73.12	0	--	--	--	--	--	--	
81.38		2/22/2002	6.30	75.08	0	--	--	--	--	--	--	
81.38		3/11/2002	6.47	74.91	0	--	--	--	--	--	--	
81.38		4/15/2002	6.56	74.82	0	--	--	--	--	--	--	
81.38		5/24/2002	8.32	72.95	0.15	--	--	--	--	--	--	
81.38		6/17/2002	8.41	72.82	0.2	--	--	--	--	--	--	
81.38		7/15/2002	8.63	72.60	0.2	--	--	--	--	--	--	
81.38		8/19/2002	8.76	72.39	0.31	--	--	--	--	--	--	
81.38		9/5/2002	8.73	72.53	0.16	--	--	--	--	--	--	
81.38		10/7/2002	8.79	72.52	0.09	--	--	--	--	--	--	
81.38		11/29/2002	9.18	72.16	0.05	--	--	--	--	--	--	
81.38		12/12/2002	9.12	72.23	0.04	--	--	--	--	--	--	

**Table 4**  
**Historical Groundwater Monitoring Data and Analytical Results**  
**76 Station No. 0746 (351647)**  
**3943 Broadway Avenue**  
**Oakland, California**

WELL ID	TOC* (ft)	DATE	DTW (ft)	GWE* (ft)	LNAPL THICKNESS (ft)	TPH-GRO (8260B)	TPH-GRO (8015B) (µg/L)	B (µg/L)	T (µg/L)	E (µg/L)	X (µg/L)	COMMENTS
81.38	1/6/2003	9.05	72.31	0.03	--	--	--	--	--	--	--	
81.38	2/12/2003	8.87	72.48	0.04	--	--	--	--	--	--	--	
81.38	3/13/2003	8.25	73.11	0.03	--	--	--	--	--	--	--	
81.38	4/7/2003	8.31	73.05	0.02	--	--	--	--	--	--	--	
81.38	5/15/2003	8.58	72.78	0.03	--	--	--	--	--	--	--	
81.38	6/12/2003	8.63	72.73	0.02	--	--	--	--	--	--	--	
81.38	7/7/2003	8.59	72.77	0.02	--	--	--	--	--	--	--	
81.38	8/14/2003	8.65	72.71	0.03	--	--	--	--	--	--	--	
81.38	9/12/2003	8.82	72.54	0.03	--	--	--	--	--	--	--	
81.38	11/4/2003	9.90	71.29	0.25	--	--	--	--	--	--	--	
81.38	5/24/2004	9.33	71.86	0.25	--	--	--	--	--	--	--	
81.38	11/29/2004	9.16	72.38	0.21	--	--	--	--	--	--	--	
81.38	6/24/2005	8.41	72.97	0	53,000	--	560	230	1,600	5,100		
81.38	12/15/2005	8.96	72.42	0	27,000	--	130	ND<25	560	1,800		
81.38	6/14/2006	8.41	72.97	0	11,000	--	110	ND<12	360	640		
81.38	12/21/2006	9.65	71.73	0	78,000	--	490	43	1,400	4,300		
81.38	6/28/2007	9.99	71.17	0.29	--	--	--	--	--	--	--	
81.38	12/13/2007	10.12	71.13	0.17	--	--	--	--	--	--	--	
81.38	6/9/2008	10.12	71.13	0.17	--	--	--	--	--	--	--	
81.38	12/30/2008	9.33	71.95	0.13	--	--	--	--	--	--	--	
81.38	9/28/2009	9.77	71.60	0.01	--	--	--	--	--	--	--	
81.38	12/15/2009	8.87	72.50	0.01	--	--	--	--	--	--	--	
81.38	6/28/2010	9.82	71.18	0.5	--	--	--	--	--	--	--	
81.38	12/29/2010	8.69	71.57	1.49	--	--	--	--	--	--	--	
81.38	2/1/2011	8.30	72.07	1.35	--	--	34,000	--	--	--	--	
81.38	6/7/2011	5.43	75.95	0	37,000	--	ND<12	ND<12	190	450		
81.38	9/13/2011	6.70	74.68	0	--	--	--	--	--	--	--	
81.38	10/21/2011	6.72	74.66	0	--	--	--	--	--	--	--	
81.38	11/4/2011	6.64	74.74	0	--	--	--	--	--	--	--	
81.38	12/9/2011	10.02	71.20	0.21	--	--	--	--	--	--	--	
81.38	1/12/2012	10.12	71.24	0.02	--	--	--	--	--	--	--	
81.38	6/1/2012	8.22	73.14	0.02	--	--	--	--	--	--	--	
81.38	6/6/2013	9.75	71.63	0	--	30,000	410	7	970	1,300		
81.38	12/13/2013	10.30	70.92	0.21	--	--	--	--	--	--	--	
81.38	6/23/2014	10.26	70.96	0.21	--	--	--	--	--	--	--	
81.38	12/17/2014	6.61	74.75	0.03	--	--	--	--	--	--	--	

**Table 4**  
**Historical Groundwater Monitoring Data and Analytical Results**  
**76 Station No. 0746 (351647)**  
**3943 Broadway Avenue**  
**Oakland, California**

WELL ID	TOC* (ft)	DATE	DTW (ft)	GWE* (ft)	LNAPL THICKNESS (ft)	TPH-GRO (8260B)	TPH-GRO (8015B) (µg/L)	B (µg/L)	T (µg/L)	E (µg/L)	X (µg/L)	COMMENTS
	81.38	6/9/2015	9.41	71.95	0.03	--	--	--	--	--	--	
	81.38	9/2/2015	10.58	70.57	0.30	--	--	--	--	--	--	
	81.38	10/16/2015	10.91	70.21	0.35	--	--	--	--	--	--	
	81.38	11/12/2015	10.40	70.81	0.22	--	--	--	--	--	--	
	<b>81.38</b>	<b>12/30/2015</b>	<b>9.35</b>	<b>71.89</b>	<b>0.19</b>	--	--	--	--	--	--	
<b>MW-6</b>	--	11/7/1990	--	--	--	--	ND	ND	ND	ND	ND	
	--	2/25/1991	--	--	--	--	ND	0.37	0.4	0.35	1.5	
	--	5/28/1991	--	--	--	--	ND	ND	ND	ND	0.42	
	--	8/28/1991	--	--	--	--	ND	ND	ND	ND	ND	
	--	11/19/1991	--	--	--	--	ND	ND	ND	ND	ND	
	--	2/6/1992	--	--	--	--	ND	ND	ND	ND	ND	
	--	5/23/1992	--	--	--	--	ND	ND	ND	ND	ND	
	--	8/26/1992	--	--	--	--	ND	ND	ND	ND	ND	
	--	11/20/1992	--	--	--	--	ND	ND	ND	ND	ND	
	80.47	12/21/1992	7.71	72.76	0	--	--	--	--	--	--	
	80.47	1/30/1993	7.25	73.22	0	--	--	--	--	--	--	
	80.47	2/24/1993	6.74	73.73	0	--	ND	ND	ND	ND	ND	
	80.47	3/22/1993	5.85	74.62	0	--	--	--	--	--	--	
	80.47	4/28/1993	7.58	72.89	0	--	--	--	--	--	--	
	80.47	5/25/1993	7.48	72.99	0	--	ND	ND	ND	ND	ND	
	79.94	6/23/1993	7.34	72.60	0	--	--	--	--	--	--	
	79.94	7/22/1993	7.53	72.41	0	--	--	--	--	--	--	
	79.94	8/25/1993	7.66	72.28	0	--	ND	ND	ND	ND	ND	
	79.94	9/22/1993	7.76	72.18	0	--	--	--	--	--	--	
	79.94	10/28/1993	8.30	71.64	0	--	--	--	--	--	--	
	79.94	11/30/1993	7.40	72.54	0	--	--	--	--	--	--	
	79.94	2/16/1994	7.13	72.81	0	--	ND	ND	ND	ND	ND	
	79.94	5/31/1994	7.49	72.45	0	--	--	--	--	--	--	
	79.94	8/31/1994	7.93	72.01	0	--	ND	ND	1.5	ND	1.6	
	79.94	9/27/1994	8.03	71.91	0	--	--	--	--	--	--	
	79.94	10/11/1994	8.05	71.89	0	--	--	--	--	--	--	
	79.94	11/10/1994	6.12	73.82	0	--	--	--	--	--	--	
	79.94	2/7/1995	6.65	73.29	0	--	ND	ND	ND	ND	ND	
	79.94	5/3/1995	6.47	73.47	0	--	ND	ND	ND	ND	1.0	
	79.94	8/3/1995	7.28	72.66	0	--	--	--	--	--	--	

**Table 4**  
**Historical Groundwater Monitoring Data and Analytical Results**  
**76 Station No. 0746 (351647)**  
**3943 Broadway Avenue**  
**Oakland, California**

WELL ID	TOC* (ft)	DATE	DTW (ft)	GWE* (ft)	LNAPL THICKNESS (ft)	TPH-GRO (8260B)	TPH-GRO (8015B) (µg/L)	B (µg/L)	T (µg/L)	E (µg/L)	X (µg/L)	COMMENTS
79.94		11/7/1995	7.98	71.96	0	--	ND	ND	ND	ND	ND	
79.94		5/6/1996	7.80	72.14	0	--	--	--	--	--	--	
79.94		11/5/1996	7.63	72.31	0	--	--	--	--	--	--	
79.94		5/15/1997	7.41	72.53	0	--	--	--	--	--	--	
79.94		11/12/1997	7.51	72.43	0	--	--	--	--	--	--	
79.94		5/4/1998	7.15	72.79	0	--	--	--	--	--	--	
79.94		11/11/1998	7.04	72.90	0	--	--	--	--	--	--	
79.94		5/20/1999	7.00	72.94	0	--	--	--	--	--	--	
79.94		11/15/1999	7.42	72.52	0	--	--	--	--	--	--	
79.94		5/22/2000	7.24	72.70	0	--	--	--	--	--	--	
79.94		11/22/2000	7.40	72.54	0	--	--	--	--	--	--	
79.94		5/15/2001	7.12	72.82	0	--	--	--	--	--	--	
79.94		11/23/2001	7.19	72.75	0	--	--	--	--	--	--	
79.94		5/24/2002	6.54	73.40	0	--	--	--	--	--	--	
79.94		11/29/2002	7.26	72.68	0	--	--	--	--	--	--	
79.94		5/15/2003	6.26	73.68	0	--	--	--	--	--	--	
79.94		11/4/2003	7.80	72.14	0	ND<50	--	ND<0.50	ND<0.50	ND<0.50	ND<1.0	
79.94		5/24/2004	7.54	72.40	0	ND<50	--	ND<0.50	ND<0.50	ND<0.50	ND<1.0	
79.94		11/29/2004	7.01	72.93	0	ND<50	--	ND<0.50	ND<0.50	ND<0.50	ND<1.0	
79.94		6/24/2005	7.68	72.26	0	ND<50	--	ND<0.50	ND<0.50	ND<0.50	ND<1.0	
79.94		12/15/2005	7.49	72.45	0	ND<50	--	ND<0.50	ND<0.50	ND<0.50	ND<1.0	
79.94		6/14/2006	6.45	73.49	0	ND<50	--	ND<0.50	ND<0.50	ND<0.50	ND<1.0	
79.94		12/21/2006	6.91	73.03	0	ND<50	--	ND<0.50	ND<0.50	ND<0.50	ND<0.50	
79.94		6/28/2007	7.46	72.48	0	ND<50	--	ND<0.50	ND<0.50	ND<0.50	ND<0.50	
79.94		12/13/2007	7.41	72.53	0	ND<50	--	ND<0.50	ND<0.50	ND<0.50	ND<1.0	
79.94		6/9/2008	8.20	71.74	0	ND<50	--	ND<0.50	ND<0.50	ND<0.50	ND<1.0	
79.94		12/30/2008	7.47	72.47	0	ND<50	--	ND<0.50	ND<0.50	ND<0.50	ND<1.0	
79.94		9/28/2009	7.96	71.98	0	ND<50	--	ND<0.50	ND<0.50	ND<0.50	ND<1.0	
79.94		12/15/2009	7.22	72.72	0	ND<50	--	ND<0.50	ND<0.50	ND<0.50	ND<1.0	
79.94		6/28/2010	7.68	72.26	0	ND<50	--	ND<0.50	ND<0.50	ND<0.50	ND<1.0	
79.94		12/29/2010	5.93	74.01	0	ND<50	--	ND<0.50	ND<0.50	ND<0.50	ND<1.0	
79.94		6/7/2011	6.24	73.70	0	ND<50	--	ND<0.50	ND<0.50	ND<0.50	ND<1.0	
79.94		12/9/2011	6.75	73.19	0	--	ND<50	ND<0.50	ND<0.50	ND<0.50	ND<1.0	
79.94		6/1/2012	7.32	72.62	0	--	ND<50	ND<0.50	ND<0.50	ND<0.50	ND<1.0	
79.94		6/6/2013	7.50	72.44	0	--	ND<50	ND<0.50	ND<0.50	ND<0.50	ND<1.0	
79.94		12/13/2013	8.02	71.92	0	--	ND<50	ND<0.50	ND<0.50	ND<0.50	ND<1.0	

**Table 4**  
**Historical Groundwater Monitoring Data and Analytical Results**  
**76 Station No. 0746 (351647)**  
**3943 Broadway Avenue**  
**Oakland, California**

WELL ID	TOC* (ft)	DATE	DTW (ft)	GWE* (ft)	LNAPL THICKNESS (ft)	TPH-GRO (8260B)	TPH-GRO (8015B) (µg/L)	B (µg/L)	T (µg/L)	E (µg/L)	X (µg/L)	COMMENTS
79.94		6/23/2014	7.87	72.07	0	--	ND<0.50	ND<0.50	ND<0.50	ND<0.50	ND<1.0	
79.94		12/17/2014	5.54	74.40	0	--	ND<0.50	ND<0.50	ND<0.50	ND<0.50	ND<1.0	
79.94		6/9/2015	7.71	72.23	0	--	ND<0.50	ND<0.50	ND<0.50	ND<0.50	ND<1.0	
<b>79.94</b>		<b>12/30/2015</b>	<b>7.21</b>	<b>72.73</b>	<b>0</b>	<b>--</b>	<b>ND&lt;0.50</b>	<b>ND&lt;0.50</b>	<b>ND&lt;0.50</b>	<b>ND&lt;0.50</b>	<b>ND&lt;1.0</b>	
<b>MW-7</b>	--	11/7/1990	--	--	--	--	ND	ND	ND	ND	ND	
	--	2/25/1991	--	--	--	--	70	ND	ND	ND	0.52	
	--	5/28/1991	--	--	--	--	39	ND	ND	ND	0.73	
	--	8/28/1991	--	--	--	--	ND	ND	ND	ND	ND	
	--	11/19/1991	--	--	--	--	32	ND	ND	ND	ND	
	--	2/6/1992	--	--	--	--	ND	ND	ND	ND	ND	
	--	5/23/1992	--	--	--	--	ND	ND	ND	ND	ND	
	--	8/26/1992	--	--	--	--	ND	ND	ND	0.73	ND	
	--	11/20/1992	--	--	--	--	ND	ND	ND	ND	ND	
	81.83	12/21/1992	8.42	73.41	0	--	--	--	--	--	--	
	81.83	1/30/1993	8.21	73.62	0	--	--	--	--	--	--	
	81.83	2/24/1993	7.85	73.98	0	--	ND	ND	ND	ND	ND	
	81.83	3/22/1993	6.97	74.86	0	--	--	--	--	--	--	
	81.83	4/28/1993	8.39	73.44	0	--	--	--	--	--	--	
	81.83	5/25/1993	8.43	73.40	0	--	ND	ND	ND	ND	ND	
	81.64	6/23/1993	8.47	73.17	0	--	--	--	--	--	--	
	81.64	7/22/1993	8.83	72.81	0	--	--	--	--	--	--	
	81.64	8/25/1993	8.81	72.83	0	--	ND	ND	ND	ND	ND	
	81.64	9/22/1993	8.96	72.68	0	--	--	--	--	--	--	
	81.64	10/28/1993	8.98	72.66	0	--	--	--	--	--	--	
	81.64	11/30/1993	8.65	72.99	0	--	--	--	--	--	--	
	81.64	2/16/1994	8.36	73.28	0	--	ND	ND	ND	ND	0.7	
	81.64	5/31/1994	8.67	72.97	0	--	--	--	--	--	--	
	81.64	8/31/1994	9.12	72.52	0	--	ND	ND	0.8	ND	0.75	
	81.64	9/27/1994	9.22	72.42	0	--	--	--	--	--	--	
	81.64	10/11/1994	9.23	72.41	0	--	--	--	--	--	--	
	81.64	11/10/1994	7.66	73.98	0	--	--	--	--	--	--	
	81.64	2/7/1995	7.88	73.76	0	--	ND	ND	ND	ND	ND	
	81.64	5/3/1995	7.71	73.93	0	--	ND	ND	ND	ND	1.0	
	81.64	8/3/1995	8.40	73.24	0	--	--	--	--	--	--	
	81.64	11/7/1995	8.95	72.69	0	--	ND	ND	ND	ND	ND	



**Table 4**  
**Historical Groundwater Monitoring Data and Analytical Results**  
**76 Station No. 0746 (351647)**  
**3943 Broadway Avenue**  
**Oakland, California**

WELL ID	TOC* (ft)	DATE	DTW (ft)	GWE* (ft)	LNAPL THICKNESS (ft)	TPH-GRO (8260B)	TPH-GRO (8015B) (µg/L)	B (µg/L)	T (µg/L)	E (µg/L)	X (µg/L)	COMMENTS
81.64		5/6/1996	8.15	73.49	0	--	--	--	--	--	--	
81.64		11/5/1996	8.67	72.97	0	--	--	--	--	--	--	
81.64		5/15/1997	8.47	73.17	0	--	--	--	--	--	--	
81.64		11/12/1997	7.88	73.76	0	--	--	--	--	--	--	
81.64		5/4/1998	7.93	73.71	0	--	--	--	--	--	--	
81.64		11/11/1998	8.20	73.44	0	--	--	--	--	--	--	
81.64		5/20/1999	8.04	73.60	0	--	--	--	--	--	--	
81.64		11/15/1999	8.17	73.47	0	--	--	--	--	--	--	
81.64		5/22/2000	8.10	73.54	0	--	--	--	--	--	--	
81.64		11/22/2000	8.30	73.34	0	--	--	--	--	--	--	
81.64		5/15/2001	8.09	73.55	0	--	--	--	--	--	--	
81.64		11/23/2001	8.14	73.50	0	--	--	--	--	--	--	
81.64		5/24/2002	7.56	74.08	0	--	--	--	--	--	--	
81.64		11/29/2002	8.23	73.41	0	--	--	--	--	--	--	
81.64		5/15/2003	7.25	74.39	0	--	--	--	--	--	--	
81.64		11/4/2003	8.76	72.88	0	70	--	ND<0.50	ND<0.50	ND<0.50	ND<1.0	
81.64		5/24/2004	8.32	73.32	0	ND<50	--	ND<0.50	ND<0.50	ND<0.50	ND<1.0	
81.64		11/29/2004	8.21	73.43	0	62	--	ND<0.50	ND<0.50	ND<0.50	ND<1.0	
81.64		6/24/2005	7.84	73.80	0	85	--	ND<0.50	ND<0.50	ND<0.50	ND<1.0	
81.64		12/15/2005	8.15	73.49	0	ND<50	--	ND<0.50	ND<0.50	ND<0.50	ND<1.0	
81.64		6/14/2006	7.76	73.88	0	ND<50	--	ND<0.50	ND<0.50	ND<0.50	ND<1.0	
--		12/21/2006	7.64	--	0	ND<50	--	ND<0.50	ND<0.50	ND<0.50	ND<0.50	Casing elevation modified on 6/21/2006
--		6/28/2007	8.18	--	0	ND<50	--	ND<0.50	ND<0.50	ND<0.50	ND<0.50	
--		12/13/2007	8.52	--	0	ND<50	--	ND<0.50	ND<0.50	ND<0.50	ND<1.0	
--		6/9/2008	8.67	--	0	ND<50	--	ND<0.50	ND<0.50	ND<0.50	ND<1.0	
--		12/30/2008	8.46	--	0	ND<50	--	ND<0.50	ND<0.50	ND<0.50	ND<1.0	
--		9/28/2009	8.30	--	0	ND<50	--	ND<0.50	ND<0.50	ND<0.50	ND<1.0	
--		12/15/2009	8.22	--	0	ND<50	--	ND<0.50	ND<0.50	ND<0.50	ND<1.0	
--		6/28/2010	8.02	--	0	ND<50	--	ND<0.50	ND<0.50	ND<0.50	ND<1.0	
--		12/29/2010	7.18	--	0	56	--	ND<0.50	ND<0.50	ND<0.50	ND<1.0	
--		6/7/2011	6.97	--	0	790	--	11	ND<0.50	6.5	ND<1.0	
--		12/9/2011	8.54	--	0	--	120	ND<0.50	ND<0.50	ND<0.50	ND<1.0	
--		6/1/2012	8.22	--	0	--	ND<50	ND<0.50	ND<0.50	ND<0.50	ND<1.0	
--		6/6/2013	8.56	--	0	--	ND<50	ND<0.50	ND<0.50	ND<0.50	ND<1.0	
--		12/13/2013	9.09	--	0	--	ND<50	ND<0.50	ND<0.50	ND<0.50	ND<1.0	
--		6/23/2014	9.01	--	0	--	ND<50	ND<0.50	ND<0.50	ND<0.50	ND<1.0	

**Table 4**  
**Historical Groundwater Monitoring Data and Analytical Results**  
**76 Station No. 0746 (351647)**  
**3943 Broadway Avenue**  
**Oakland, California**

WELL ID	TOC* (ft)	DATE	DTW (ft)	GWE* (ft)	LNAPL THICKNESS (ft)	TPH-GRO (8260B)	TPH-GRO (8015B) (µg/L)	B (µg/L)	T (µg/L)	E (µg/L)	X (µg/L)	COMMENTS
	--	12/17/2014	6.95	--	0	--	ND<50	ND<0.50	ND<0.50	ND<0.50	ND<1.0	
	--	6/9/2015	8.82	--	0	--	ND<50	ND<0.50	ND<0.50	ND<0.50	ND<1.0	
	--	<b>12/30/2015</b>	<b>8.58</b>	--	<b>0</b>	--	<b>ND&lt;50</b>	<b>ND&lt;0.50</b>	<b>ND&lt;0.50</b>	<b>ND&lt;0.50</b>	<b>ND&lt;1.0</b>	
<b>MW-8</b>	--	11/7/1990	--	--	--	--	4,700	28	38	86	7,200	
	--	2/25/1991	--	--	--	--	5,300	17	6.1	53	300	
	--	5/28/1991	--	--	--	--	4,800	4.2	1.3	5.1	170	
	--	8/28/1991	--	--	--	--	1,800	3.2	1.9	19	74	
	--	11/19/1991	--	--	--	--	1,600	8.1	1.8	19	52	
	--	2/6/1992	--	--	--	--	2,600	4.1	7.0	31	93	
	--	5/23/1992	--	--	--	--	2,100	8.6	1.6	1.7	28	
	--	8/26/1992	--	--	--	--	1,800	12	8.0	4.0	13	
	--	11/20/1992	--	--	--	--	--	--	--	--	--	Inaccessible
81.71	--	12/21/1992	--	--	--	--	--	--	--	--	--	Inaccessible
81.71	--	1/9/1993	--	--	--	--	--	--	--	--	--	Inaccessible
81.71	--	1/30/1993	--	--	--	--	--	--	--	--	--	Inaccessible
81.71	--	2/10/1993	--	--	--	--	--	--	--	--	--	Inaccessible
81.71	--	2/24/1993	--	--	--	--	--	--	--	--	--	Inaccessible
81.71	--	3/9/1993	--	--	--	--	--	--	--	--	--	Inaccessible
81.71	--	3/22/1993	--	--	--	--	--	--	--	--	--	Inaccessible
81.71	--	4/8/1993	--	--	--	--	--	--	--	--	--	Inaccessible
81.71	--	4/28/1993	--	--	--	--	--	--	--	--	--	Inaccessible
81.71	--	5/12/1993	--	--	--	--	--	--	--	--	--	Inaccessible
81.71	--	5/25/1993	10.12	71.59	0	--	1,200	5.4	ND	9.0	21	
81.41	--	6/7/1993	9.98	71.43	0	--	--	--	--	--	--	
81.41	--	6/23/1993	10.36	71.05	0	--	--	--	--	--	--	
81.41	--	7/8/1993	10.52	70.89	0	--	--	--	--	--	--	
81.41	--	7/22/1993	--	--	--	--	--	--	--	--	--	Inaccessible
81.41	--	8/11/1993	--	--	--	--	--	--	--	--	--	Inaccessible
81.41	--	8/25/1993	10.95	70.46	0	--	1,800	11	17	8.9	29	
81.41	--	9/8/1993	11.34	70.07	0	--	--	--	--	--	--	
81.41	--	9/22/1993	11.13	70.28	0	--	--	--	--	--	--	
81.41	--	10/7/1993	10.96	70.45	0	--	--	--	--	--	--	
81.41	--	10/28/1993	11.19	70.22	0	--	--	--	--	--	--	
81.41	--	11/12/1993	--	--	--	--	--	--	--	--	--	Inaccessible
81.41	--	11/30/1993	10.42	70.99	0	--	3,500	18	ND	ND	ND	

**Table 4**  
**Historical Groundwater Monitoring Data and Analytical Results**  
**76 Station No. 0746 (351647)**  
**3943 Broadway Avenue**  
**Oakland, California**

WELL ID	TOC* (ft)	DATE	DTW (ft)	GWE* (ft)	LNAPL THICKNESS (ft)	TPH-GRO (8260B)	TPH-GRO (8015B) (µg/L)	B (µg/L)	T (µg/L)	E (µg/L)	X (µg/L)	COMMENTS
81.41		2/16/1994	9.86	71.55	0	--	990	4.9	1.8	2.4	4.5	
81.41		5/31/1994	10.61	70.80	0	--	350	3.0	1.0	0.73	1.7	
81.41		8/31/1994	11.37	70.04	0	--	1,800	ND	ND	ND	ND	
81.41		9/27/1994	--	--	--	--	--	--	--	--	--	Car parked over well
81.41		10/11/1994	11.50	69.91	0	--	--	--	--	--	--	
81.41		11/10/1994	7.81	73.60	0	--	940	6.7	6.3	ND	16	
81.41		2/7/1995	8.69	72.72	0	--	230	1.4	0.95	0.9	1.1	
81.41		5/3/1995	8.60	72.81	0	--	75	ND	ND	ND	1.0	
81.41		8/3/1995	--	--	--	--	--	--	--	--	--	Car parked over well
81.41		11/7/1995	11.05	70.36	0	--	210	1.3	1.2	ND	ND	
81.41		5/6/1996	--	--	--	--	--	--	--	--	--	Car parked over well
81.41		11/5/1996	--	--	--	--	--	--	--	--	--	Car parked over well
81.41		5/15/1997	10.46	70.95	0	--	ND	ND	ND	ND	ND	
81.41		11/12/1997	--	--	--	--	--	--	--	--	--	Car parked over well
81.41		5/4/1998	--	--	--	--	--	--	--	--	--	Car parked over well
81.41		11/11/1998	--	--	--	--	--	--	--	--	--	Car parked over well
81.41		5/20/1999	9.75	71.66	0	--	ND	ND	ND	ND	ND	
81.41		11/15/1999	--	--	--	--	--	--	--	--	--	Car parked over well
81.41		5/22/2000	9.80	71.61	0	--	ND	ND	1.9	ND	3.3	
81.41		11/22/2000	9.76	71.65	0	--	ND	ND	1.16	ND	1.22	
81.41		5/15/2001	9.87	71.54	0	--	ND	ND	ND	ND	ND	
81.41		11/23/2001	9.92	71.49	0	--	ND<0.50	ND<0.50	ND<0.50	ND<0.50	ND<0.50	
81.41		5/24/2002	9.26	72.15	0	--	ND<0.50	ND<0.50	ND<0.50	ND<0.50	ND<0.50	
81.41		11/29/2002	9.71	71.70	0	--	ND<0.50	ND<0.50	ND<0.50	ND<0.50	ND<1.0	
81.41		5/15/2003	9.04	72.37	0	--	ND<0.50	ND<0.50	ND<0.50	ND<0.50	ND<1.0	
81.41		11/4/2003	10.20	71.21	0	690	--	ND<1.0	ND<1.0	3.3	ND<2.0	
81.41		5/24/2004	10.04	71.37	0	450	--	ND<2.5	ND<2.5	ND<2.5	ND<5.0	
81.41		11/29/2004	9.88	71.53	0	1,500	--	ND<10	ND<10	ND<10	ND<20	
81.41		6/24/2005	9.40	72.01	0	150	--	ND<0.50	ND<0.50	ND<0.50	ND<1.0	
81.41		12/15/2005	10.01	71.40	0	520	--	ND<0.50	ND<0.50	ND<0.50	ND<1.0	
81.41		6/14/2006	5.91	75.50	0	230	--	ND<0.50	ND<0.50	0.60	ND<1.0	
81.41		12/21/2006	9.65	71.76	0	260	--	2.5	ND<0.50	12	43	
81.41		6/28/2007	11.10	70.31	0	ND<50	--	ND<0.50	ND<0.50	ND<0.50	ND<0.50	
81.41		12/13/2007	11.18	70.23	0	ND<50	--	ND<0.50	ND<0.50	ND<0.50	ND<1.0	
81.41		6/9/2008	11.25	70.16	0	ND<50	--	ND<0.50	ND<0.50	ND<0.50	ND<1.0	
81.41		12/30/2008	10.05	71.36	0	ND<50	--	ND<0.50	ND<0.50	ND<0.50	ND<1.0	

**Table 4**  
**Historical Groundwater Monitoring Data and Analytical Results**  
**76 Station No. 0746 (351647)**  
**3943 Broadway Avenue**  
**Oakland, California**

WELL ID	TOC* (ft)	DATE	DTW (ft)	GWE* (ft)	LNAPL THICKNESS (ft)	TPH-GRO (8260B)	TPH-GRO (8015B) (µg/L)	B (µg/L)	T (µg/L)	E (µg/L)	X (µg/L)	COMMENTS
81.41		9/28/2009	11.10	70.31	0	ND<50	--	ND<0.50	ND<0.50	ND<0.50	ND<1.0	
81.41		12/15/2009	10.00	71.41	0	ND<50	--	ND<0.50	ND<0.50	ND<0.50	ND<1.0	
81.41		6/28/2010	10.86	70.55	0	ND<50	--	ND<0.50	ND<0.50	ND<0.50	ND<1.0	
81.41		12/29/2010	8.57	72.84	0	ND<50	--	ND<0.50	ND<0.50	ND<0.50	ND<1.0	
81.41		6/7/2011	--	--	--	--	--	--	--	--	--	Inaccessible
81.41		12/9/2011	--	--	--	--	--	--	--	--	--	
81.41		6/1/2012	--	--	--	--	--	--	--	--	--	
81.41		6/6/2013	--	--	--	--	--	--	--	--	--	
81.41		12/13/2013	--	--	--	--	--	--	--	--	--	
81.41		6/23/2014	--	--	--	--	--	--	--	--	--	
81.41		12/17/2014	--	--	--	--	--	--	--	--	--	
81.41		6/9/2015	--	--	--	--	--	--	--	--	--	
<b>81.41</b>		<b>12/30/2015</b>	--	--	--	--	--	--	--	--	--	
<b>MW-9</b>	--	11/7/1990	--	--	--	--	480	7.8	1.2	13	47	
	--	2/25/1991	--	--	--	--	390	13	1.1	2.8	14	
	--	5/28/1991	--	--	--	--	590	6.0	0.43	6.8	1.4	
	--	8/28/1991	--	--	--	--	450	17	0.9	13	14	
	--	11/19/1991	--	--	--	--	360	17	0.45	15	11	
	--	2/6/1992	--	--	--	--	660	41	1.0	33	15	
	--	5/23/1992	--	--	--	--	460	18	0.66	1.4	3.2	
	--	8/26/1992	--	--	--	--	250	13	ND	8.6	3.8	
	--	11/20/1992	--	--	--	--	--	--	--	--	--	Inaccessible
81.13		12/21/1992	--	--	--	--	--	--	--	--	--	Inaccessible
81.13		1/30/1993	--	--	--	--	--	--	--	--	--	Inaccessible
81.13		2/24/1993	--	--	--	--	--	--	--	--	--	Inaccessible
81.13		3/22/1993	--	--	--	--	--	--	--	--	--	Inaccessible
81.13		4/28/1993	--	--	--	--	--	--	--	--	--	Inaccessible
81.13		5/25/1993	11.50	69.63	0	--	160	6.1	ND	7.4	1.1	
80.53		6/23/1993	9.78	70.75	0	--	--	--	--	--	--	
80.53		7/22/1993	10.10	70.43	0	--	--	--	--	--	--	
80.53		8/25/1993	10.44	70.09	0	--	220	10	ND	6.8	1.4	
80.53		9/22/1993	10.64	69.89	0	--	--	--	--	--	--	
80.53		10/28/1993	10.68	69.85	0	--	--	--	--	--	--	
80.53		11/30/1993	9.87	70.66	0	--	200	5.6	ND	2.9	2.7	
80.53		2/16/1994	9.21	71.32	0	--	250	5.1	1.3	4.4	1.5	

**Table 4**  
**Historical Groundwater Monitoring Data and Analytical Results**  
**76 Station No. 0746 (351647)**  
**3943 Broadway Avenue**  
**Oakland, California**

WELL ID	TOC* (ft)	DATE	DTW (ft)	GWE* (ft)	LNAPL THICKNESS (ft)	TPH-GRO (8260B)	TPH-GRO (8015B) (µg/L)	B (µg/L)	T (µg/L)	E (µg/L)	X (µg/L)	COMMENTS
80.53		5/31/1994	10.15	70.38	0	--	360	7.8	0.97	4.6	2.2	
80.53		8/31/1994	10.97	69.56	0	--	650	7.7	2.8	4.4	5.0	
80.53		9/27/1994	11.10	69.43	0	--	--	--	--	--	--	
80.53		10/11/1994	11.20	69.33	0	--	--	--	--	--	--	
80.53		11/10/1994	7.25	73.28	0	--	ND	ND	ND	ND	ND	
80.53		2/7/1995	7.76	72.77	0	--	57	0.7	ND	0.86	ND	
80.53		5/3/1995	7.82	72.71	0	--	ND	0.85	0.67	1.3	1.0	
80.53		8/3/1995	9.70	70.83	0	--	91	1.1	ND	ND	ND	
80.53		11/7/1995	10.64	69.89	0	--	130	1.5	0.62	0.71	ND	
80.53		5/6/1996	9.01	71.52	0	--	860	6.1	13	6.0	25	
80.53		11/5/1996	11.42	69.11	0	--	84	0.74	ND	1.2	4.5	
80.53		5/15/1997	9.89	70.64	0	--	ND	ND	ND	ND	ND	
80.53		11/12/1997	10.22	70.31	0	--	ND	0.55	ND	ND	ND	
80.53		5/4/1998	10.05	70.48	0	--	ND	ND	ND	ND	ND	
80.53		11/11/1998	9.23	71.30	0	--	ND	ND	ND	ND	ND	
80.53		5/20/1999	8.78	71.75	0	--	ND	ND	ND	ND	ND	
80.53		11/15/1999	9.12	71.41	0	--	ND	ND	ND	ND	ND	
80.53		5/22/2000	9.17	71.36	0	--	ND	ND	1.9	ND	3.5	
80.53		11/22/2000	9.08	71.45	0	--	ND	ND	1.18	ND	1.16	
80.53		5/15/2001	8.85	71.68	0	--	ND	ND	ND	ND	ND	
80.53		11/23/2001	9.10	71.43	0	--	ND<50	ND<0.50	ND<0.50	ND<0.50	ND<0.50	
80.53		5/24/2002	8.79	71.74	0	--	ND<50	ND<0.50	ND<0.50	ND<0.50	ND<0.50	
80.53		11/29/2002	9.24	71.29	0	--	ND<50	ND<0.50	ND<0.50	ND<0.50	ND<1.0	
80.53		5/15/2003	8.56	71.97	0	--	ND<50	ND<0.50	ND<0.50	ND<0.50	ND<1.0	
80.53		11/4/2003	--	--	--	--	--	--	--	--	--	Car parked over well
80.53		5/24/2004	9.38	71.15	0	330	--	1.8	ND<0.50	ND<0.50	ND<1.0	
80.53		11/29/2004	9.55	70.98	0	690	--	0.72	ND<0.50	1.3	ND<1.0	
80.53		6/24/2005	8.65	71.88	0	240	--	0.80	ND<0.50	0.55	ND<1.0	
80.53		12/15/2005	9.43	71.10	0	400	--	ND<0.50	ND<0.50	ND<0.50	ND<1.0	
80.53		6/14/2006	9.43	71.10	0	<50	--	ND<0.50	ND<0.50	ND<0.50	ND<1.0	
80.53		12/21/2006	9.01	71.52	0	580	--	ND<0.50	ND<0.50	0.71	ND<0.50	
80.53		6/28/2007	11.64	68.89	0	1,200	--	0.81	ND<0.50	ND<0.50	0.54	
80.53		12/13/2007	11.18	69.35	0	1,100	--	ND<0.50	ND<0.50	ND<0.50	ND<1.0	
80.53		6/9/2008	11.10	69.43	0	1,500	--	ND<0.50	ND<0.50	ND<0.50	ND<1.0	
80.53		12/30/2008	9.66	70.87	0	970	--	ND<0.50	ND<0.50	0.84	ND<1.0	
80.53		9/28/2009	10.83	69.70	0	860	--	ND<0.50	ND<0.50	ND<0.50	ND<1.0	

**Table 4**  
**Historical Groundwater Monitoring Data and Analytical Results**  
**76 Station No. 0746 (351647)**  
**3943 Broadway Avenue**  
**Oakland, California**

WELL ID	TOC* (ft)	DATE	DTW (ft)	GWE* (ft)	LNAPL THICKNESS (ft)	TPH-GRO (8260B)	TPH-GRO (8015B) (µg/L)	B (µg/L)	T (µg/L)	E (µg/L)	X (µg/L)	COMMENTS
	80.53	12/15/2009	10.00	70.53	0	870	--	ND<0.50	ND<0.50	ND<0.50	ND<1.0	
	80.53	6/28/2010	10.45	70.08	0	360	--	ND<0.50	ND<0.50	1.0	ND<1.0	
	80.53	12/29/2010	7.72	72.81	0	53	--	ND<0.50	ND<0.50	ND<0.50	ND<1.0	
	80.53	6/7/2011	--	--	--	--	--	--	--	--	--	Inaccessible
	80.53	12/9/2011	--	--	--	--	--	--	--	--	--	
	80.53	6/1/2012	--	--	--	--	--	--	--	--	--	
	80.53	6/6/2013	--	--	--	--	--	--	--	--	--	
	80.53	12/13/2013	--	--	--	--	--	--	--	--	--	
	80.53	6/23/2014	--	--	--	--	--	--	--	--	--	
	80.53	12/17/2014	--	--	--	--	--	--	--	--	--	
	80.53	6/9/2015	--	--	--	--	--	--	--	--	--	
	<b>80.53</b>	<b>12/30/2015</b>	--	--	--	--	--	--	--	--	--	
<b>MW-10</b>	--	2/6/1992	--	--	--	--	ND	ND	ND	ND	ND	
	--	5/23/1992	--	--	--	--	ND	ND	ND	ND	ND	
	--	8/26/1992	--	--	--	--	ND	ND	ND	ND	ND	
	--	11/20/1992	--	--	--	--	ND	ND	ND	ND	ND	
	81.90	12/21/1992	13.41	68.49	0	--	--	--	--	--	--	
	81.90	1/30/1993	11.60	70.30	0	--	--	--	--	--	--	
	81.90	2/24/1993	11.23	70.67	0	--	ND	ND	ND	ND	ND	
	81.90	3/22/1993	10.89	71.01	0	--	--	--	--	--	--	
	81.90	4/28/1993	12.11	69.79	0	--	--	--	--	--	--	
	81.90	5/25/1993	12.02	69.88	0	--	ND	ND	ND	ND	ND	
	81.61	6/23/1993	12.11	69.50	0	--	--	--	--	--	--	
	81.61	7/22/1993	12.49	69.12	0	--	--	--	--	--	--	
	81.61	8/25/1993	12.78	68.83	0	--	ND	ND	ND	ND	ND	
	81.61	9/22/1993	13.06	68.55	0	--	--	--	--	--	--	
	81.61	10/28/1993	13.23	68.38	0	--	--	--	--	--	--	
	81.61	11/30/1993	--	--	--	--	--	--	--	--	--	Inaccessible
	81.61	2/16/1994	12.43	69.18	0	--	ND	ND	ND	ND	ND	
	81.61	5/31/1994	12.69	68.92	0	--	ND	ND	0.9	ND	0.91	
	81.61	8/31/1994	13.47	68.14	0	--	ND	ND	0.64	ND	0.54	
	81.61	9/27/1994	13.72	67.89	0	--	--	--	--	--	--	
	81.61	10/11/1994	14.80	66.81	0	--	--	--	--	--	--	
	81.61	11/10/1994	12.64	68.97	0	--	ND	ND	ND	ND	ND	
	81.61	2/7/1995	10.29	71.32	0	--	--	--	--	--	--	

**Table 4**  
**Historical Groundwater Monitoring Data and Analytical Results**  
**76 Station No. 0746 (351647)**  
**3943 Broadway Avenue**  
**Oakland, California**

WELL ID	TOC* (ft)	DATE	DTW (ft)	GWE* (ft)	LNAPL THICKNESS (ft)	TPH-GRO (8260B)	TPH-GRO (8015B) (µg/L)	B (µg/L)	T (µg/L)	E (µg/L)	X (µg/L)	COMMENTS
81.61		5/3/1995	10.22	71.39	0	--	ND	ND	ND	ND	0.65	
81.61		8/3/1995	11.73	69.88	0	--	--	--	--	--	--	
81.61		11/7/1995	12.98	68.63	0	--	ND	ND	ND	ND	ND	
81.61		5/6/1996	10.90	70.71	0	--	--	--	--	--	--	
81.61		11/5/1996	11.96	69.65	0	--	--	--	--	--	--	
81.61		5/15/1997	10.79	70.82	0	--	--	--	--	--	--	
81.61		11/12/1997	10.07	71.54	0	--	--	--	--	--	--	
81.61		5/4/1998	10.01	71.60	0	--	--	--	--	--	--	
81.61		11/11/1998	12.03	69.58	0	--	--	--	--	--	--	
81.61		5/20/1999	10.05	71.56	0	--	--	--	--	--	--	
81.61		11/15/1999	10.16	71.45	0	--	--	--	--	--	--	
81.61		5/22/2000	10.06	71.55	0	--	--	--	--	--	--	
81.61		11/22/2000	10.12	71.49	0	--	--	--	--	--	--	
81.61		5/15/2001	10.08	71.53	0	--	--	--	--	--	--	
81.61		11/23/2001	10.14	71.47	0	--	--	--	--	--	--	
81.61		5/24/2002	9.48	72.13	0	--	--	--	--	--	--	
81.61		11/29/2002	10.11	71.50	0	--	--	--	--	--	--	
81.61		5/15/2003	9.22	72.39	0	--	--	--	--	--	--	
81.61		11/4/2003	12.82	68.79	0	ND<50	--	ND<0.50	ND<0.50	ND<0.50	ND<1.0	
81.61		5/24/2004	11.52	70.09	0	ND<50	--	ND<0.50	ND<0.50	ND<0.50	ND<1.0	
81.61		11/29/2004	12.58	69.03	0	ND<50	--	ND<0.50	ND<0.50	ND<0.50	ND<1.0	
81.61		6/24/2005	10.70	70.91	0	ND<50	--	ND<0.50	ND<0.50	ND<0.50	ND<1.0	
81.61		12/15/2005	12.09	69.52	0	ND<50	--	ND<0.50	ND<0.50	ND<0.50	ND<1.0	
81.61		6/14/2006	9.77	71.84	0	ND<50	--	ND<0.50	ND<0.50	ND<0.50	ND<1.0	
81.61		12/21/2006	11.57	70.04	0	ND<50	--	ND<0.50	ND<0.50	ND<0.50	ND<0.50	
81.61		6/28/2007	14.11	67.50	0	ND<50	--	ND<0.50	ND<0.50	ND<0.50	ND<0.50	
81.61		12/13/2007	15.72	65.89	0	ND<50	--	ND<0.50	ND<0.50	ND<0.50	ND<1.0	
81.61		6/9/2008	14.93	66.68	0	ND<50	--	ND<0.50	ND<0.50	ND<0.50	ND<1.0	
81.61		12/30/2008	13.56	68.05	0	ND<50	--	ND<0.50	ND<0.50	ND<0.50	ND<1.0	
81.61		9/28/2009	13.52	68.09	0	ND<50	--	ND<0.50	ND<0.50	ND<0.50	ND<1.0	
81.61		12/15/2009	14.02	67.59	0	ND<50	--	ND<0.50	ND<0.50	ND<0.50	ND<1.0	
81.61		6/28/2010	13.55	68.06	0	ND<50	--	ND<0.50	ND<0.50	ND<0.50	ND<1.0	
81.61		12/29/2010	13.23	68.38	0	ND<50	--	ND<0.50	ND<0.50	ND<0.50	ND<1.0	
81.61		6/7/2011	12.36	69.25	0	ND<50	--	ND<0.50	ND<0.50	ND<0.50	ND<1.0	
81.61		12/9/2011	14.41	67.20	0	--	ND<50	ND<0.50	ND<0.50	ND<0.50	ND<1.0	
81.61		6/1/2012	12.65	68.96	0	--	ND<50	ND<0.50	ND<0.50	ND<0.50	ND<1.0	

**Table 4**  
**Historical Groundwater Monitoring Data and Analytical Results**  
**76 Station No. 0746 (351647)**  
**3943 Broadway Avenue**  
**Oakland, California**

WELL ID	TOC* (ft)	DATE	DTW (ft)	GWE* (ft)	LNAPL THICKNESS (ft)	TPH-GRO (8260B)	TPH-GRO (8015B) (µg/L)	B (µg/L)	T (µg/L)	E (µg/L)	X (µg/L)	COMMENTS
81.61	81.61	6/6/2013	13.28	68.33	0	--	ND<0.50	ND<0.50	ND<0.50	ND<0.50	ND<1.0	
81.61	81.61	12/13/2013	14.48	67.13	0	--	ND<0.50	ND<0.50	ND<0.50	ND<0.50	ND<1.0	
81.61	81.61	6/23/2014	14.10	67.51	0	--	ND<0.50	ND<0.50	ND<0.50	ND<0.50	ND<1.0	
81.61	81.61	12/17/2014	12.93	68.68	0	--	ND<0.50	ND<0.50	ND<0.50	ND<0.50	ND<1.0	
81.61	81.61	6/9/2015	14.04	67.57	0	--	ND<0.50	ND<0.50	ND<0.50	ND<0.50	ND<1.0	
	<b>81.61</b>	<b>12/30/2015</b>	<b>14.66</b>	<b>66.95</b>	<b>0</b>	<b>--</b>	<b>ND&lt;0.50</b>	<b>ND&lt;0.50</b>	<b>ND&lt;0.50</b>	<b>ND&lt;0.50</b>	<b>ND&lt;1.0</b>	
<b>MW-11</b>	--	2/6/1992	--	--	--	--	ND	ND	ND	ND	ND	
	--	5/23/1992	--	--	--	--	ND	ND	ND	ND	ND	
	--	8/26/1992	--	--	--	--	ND	ND	ND	ND	ND	
	--	11/20/1992	--	--	--	--	ND	ND	ND	ND	ND	
	78.43	12/21/1992	12.34	66.09	0	--	--	--	--	--	--	
	78.43	1/30/1993	14.17	64.26	0	--	--	--	--	--	--	
	78.43	2/24/1993	12.70	65.73	0	--	ND	ND	ND	ND	ND	
	78.43	3/22/1993	8.95	69.48	0	--	--	--	--	--	--	
	78.43	4/28/1993	13.87	64.56	0	--	--	--	--	--	--	
	78.43	5/25/1993	15.14	63.29	0	--	ND	ND	0.75	ND	1.0	
	78.43	6/23/1993	15.08	63.10	0	--	--	--	--	--	--	
	78.43	7/22/1993	15.46	62.72	0	--	--	--	--	--	--	
	78.43	8/25/1993	14.10	64.08	0	--	ND	ND	ND	ND	ND	
	78.43	9/22/1993	15.03	63.15	0	--	--	--	--	--	--	
	78.43	10/28/1993	13.84	64.34	0	--	--	--	--	--	--	
	78.43	11/30/1993	13.04	65.14	0	--	ND	ND	ND	ND	ND	
	78.43	2/16/1994	12.76	65.42	0	--	ND	ND	ND	ND	ND	
	78.43	5/31/1994	12.79	65.39	0	--	ND	ND	ND	ND	ND	
	78.43	8/31/1994	12.97	65.21	0	--	ND	ND	1.5	ND	1.8	
	78.43	9/27/1994	14.88	63.30	0	--	--	--	--	--	--	
	78.43	10/11/1994	13.40	64.78	0	--	--	--	--	--	--	
	78.43	11/10/1994	13.57	64.61	0	--	ND	ND	ND	ND	ND	
	78.43	2/7/1995	12.28	65.90	0	--	--	--	--	--	--	
	78.43	5/3/1995	9.28	68.90	0	--	ND	ND	ND	ND	ND	
	78.43	8/3/1995	12.67	65.51	0	--	--	--	--	--	--	
	78.43	11/7/1995	12.28	65.90	0	--	ND	ND	ND	ND	ND	
	78.43	5/6/1996	13.30	64.88	0	--	--	--	--	--	--	
	78.43	11/5/1996	10.90	67.28	0	--	--	--	--	--	--	
	78.43	5/15/1997	11.65	66.53	0	--	--	--	--	--	--	



**Table 4**  
**Historical Groundwater Monitoring Data and Analytical Results**  
**76 Station No. 0746 (351647)**  
**3943 Broadway Avenue**  
**Oakland, California**

WELL ID	TOC* (ft)	DATE	DTW (ft)	GWE* (ft)	LNAPL THICKNESS (ft)	TPH-GRO (8260B)	TPH-GRO (8015B) (µg/L)	B (µg/L)	T (µg/L)	E (µg/L)	X (µg/L)	COMMENTS
78.43	11/12/1997	9.66	68.52	0	--	--	--	--	--	--	--	
78.43	5/4/1998	10.87	67.31	0	--	--	--	--	--	--	--	
78.43	11/11/1998	11.40	66.78	0	--	--	--	--	--	--	--	
78.43	5/20/1999	10.71	67.47	0	--	ND	ND	ND	ND	ND	ND	
78.43	11/15/1999	11.32	66.86	0	--	ND	ND	1.04	ND	ND	ND	
78.43	5/22/2000	10.98	67.20	0	--	ND	ND	ND	ND	ND	ND	
78.43	11/22/2000	11.17	67.01	0	--	ND	ND	ND	ND	ND	ND	
78.43	5/15/2001	10.93	67.25	0	--	ND	ND	ND	ND	ND	ND	
78.43	11/23/2001	11.08	67.10	0	--	ND<0.50	ND<0.50	ND<0.50	ND<0.50	ND<0.50	ND<0.50	
78.43	5/24/2002	10.58	67.60	0	--	ND<0.50	ND<0.50	ND<0.50	ND<0.50	ND<0.50	ND<0.50	
78.43	11/29/2002	11.27	66.91	0	--	ND<0.50	ND<0.50	ND<0.50	ND<0.50	ND<0.50	ND<1.0	
78.43	5/15/2003	10.25	67.93	0	--	ND<0.50	ND<0.50	ND<0.50	ND<0.50	ND<0.50	ND<1.0	
78.43	11/4/2003	11.23	66.95	0	ND<0.50	--	ND<0.50	ND<0.50	ND<0.50	ND<0.50	ND<1.0	
78.43	5/24/2004	10.10	68.08	0	ND<0.50	--	ND<0.50	ND<0.50	ND<0.50	ND<0.50	ND<1.0	
78.43	11/29/2004	10.96	67.22	0	63	--	ND<0.50	ND<0.50	1.0	2.5		
78.43	6/24/2005	14.07	64.11	0	ND<0.50	--	ND<0.50	ND<0.50	ND<0.50	ND<0.50	ND<1.0	
78.43	12/15/2005	13.28	64.90	0	ND<0.50	--	ND<0.50	ND<0.50	ND<0.50	ND<0.50	ND<1.0	
78.43	6/14/2006	12.53	65.65	0	ND<0.50	--	ND<0.50	ND<0.50	ND<0.50	ND<0.50	ND<1.0	
78.43	12/21/2006	12.78	65.40	0	ND<0.50	--	ND<0.50	ND<0.50	ND<0.50	ND<0.50	ND<0.50	
78.43	6/28/2007	--	--	--	--	--	--	--	--	--	--	Bus parked over well
78.43	12/13/2007	15.37	62.81	0	ND<0.50	--	ND<0.50	ND<0.50	ND<0.50	ND<0.50	ND<1.0	
78.43	6/9/2008	14.80	63.38	0	ND<0.50	--	ND<0.50	ND<0.50	ND<0.50	ND<0.50	ND<1.0	
78.43	12/30/2008	12.90	65.28	0	ND<0.50	--	ND<0.50	ND<0.50	ND<0.50	ND<0.50	ND<1.0	
78.43	9/28/2009	12.57	65.61	0	ND<0.50	--	ND<0.50	ND<0.50	ND<0.50	ND<0.50	ND<1.0	
78.43	12/15/2009	--	--	--	--	--	--	--	--	--	--	Car parked over well
78.43	6/28/2010	14.42	63.76	0	ND<0.50	--	ND<0.50	ND<0.50	ND<0.50	ND<0.50	ND<1.0	
78.43	12/29/2010	15.40	62.78	0	ND<0.50	--	ND<0.50	ND<0.50	ND<0.50	ND<0.50	ND<1.0	
78.43	6/7/2011	15.79	62.39	0	ND<0.50	--	ND<0.50	ND<0.50	ND<0.50	ND<0.50	ND<1.0	
78.18	12/9/2011	13.27	64.91	0	--	ND<0.50	ND<0.50	ND<0.50	ND<0.50	ND<0.50	ND<1.0	
78.18	6/1/2012	14.50	63.68	0	--	ND<0.50	ND<0.50	ND<0.50	ND<0.50	ND<0.50	ND<1.0	
78.18	6/6/2013	15.32	62.86	0	--	ND<0.50	ND<0.50	ND<0.50	ND<0.50	ND<0.50	ND<1.0	
78.18	12/13/2013	15.04	63.14	0	--	ND<0.50	ND<0.50	ND<0.50	ND<0.50	ND<0.50	ND<1.0	
78.18	6/23/2014	--	--	--	--	--	--	--	--	--	--	Unable to access
78.18	12/17/2014	14.56	63.62	0	--	ND<0.50	ND<0.50	ND<0.50	ND<0.50	ND<0.50	ND<1.0	
78.18	6/9/2015	14.51	63.67	0	--	ND<0.50	ND<0.50	ND<0.50	ND<0.50	ND<0.50	ND<1.0	
<b>78.18</b>	<b>12/30/2015</b>	<b>10.81</b>	<b>67.37</b>	<b>0</b>	<b>0</b>	<b>--</b>	<b>ND&lt;0.50</b>	<b>ND&lt;0.50</b>	<b>ND&lt;0.50</b>	<b>ND&lt;0.50</b>	<b>ND&lt;1.0</b>	

**Table 4**  
**Historical Groundwater Monitoring Data and Analytical Results**  
**76 Station No. 0746 (351647)**  
**3943 Broadway Avenue**  
**Oakland, California**

WELL ID	TOC* (ft)	DATE	DTW (ft)	GWE* (ft)	LNAPL THICKNESS (ft)	TPH-GRO (8260B)	TPH-GRO (8015B) (µg/L)	B (µg/L)	T (µg/L)	E (µg/L)	X (µg/L)	COMMENTS
<b>MW-12</b>	--	8/26/1992	--	--	--	--	ND	ND	ND	ND	ND	
	--	11/20/1992	--	--	--	--	ND	ND	ND	ND	ND	
	79.89	12/21/1992	12.11	67.78	0	--	--	--	--	--	--	
	79.89	1/30/1993	13.18	66.71	0	--	--	--	--	--	--	
	79.89	2/24/1993	12.13	67.76	0	--	ND	ND	ND	ND	ND	
	79.89	3/22/1993	11.22	68.67	0	--	--	--	--	--	--	
	79.89	4/28/1993	13.42	66.47	0	--	--	--	--	--	--	
	79.89	5/25/1993	13.68	66.21	0	--	ND	ND	ND	ND	ND	
	79.61	6/23/1993	14.56	65.05	0	--	--	--	--	--	--	
	79.61	7/22/1993	14.96	64.65	0	--	--	--	--	--	--	
	79.61	8/25/1993	13.61	66.00	0	--	ND	ND	ND	ND	ND	
	79.61	9/22/1993	15.02	64.59	0	--	--	--	--	--	--	
	79.61	10/28/1993	14.04	65.57	0	--	--	--	--	--	--	
	79.61	11/30/1993	13.28	66.33	0	--	ND	ND	ND	ND	ND	
	79.61	2/16/1994	12.76	66.85	0	--	ND	ND	ND	ND	ND	
	79.61	5/31/1994	12.64	66.97	0	--	ND	ND	0.81	ND	ND	0.82
	79.61	8/31/1994	12.82	66.79	0	--	ND	ND	1.0	ND	ND	1.0
	79.61	9/27/1994	14.66	64.95	0	--	--	--	--	--	--	--
	79.61	10/11/1994	14.25	65.36	0	--	--	--	--	--	--	--
	79.61	11/10/1994	13.40	66.21	0	--	ND	ND	ND	ND	ND	ND
	79.61	2/7/1995	11.72	67.89	0	--	--	--	--	--	--	--
	79.61	5/3/1995	13.38	66.23	0	--	ND	ND	ND	ND	ND	ND
	79.61	8/3/1995	13.47	66.14	0	--	--	--	--	--	--	--
	79.61	11/7/1995	12.78	66.83	0	--	ND	ND	ND	ND	ND	ND
	79.61	5/6/1996	13.25	66.36	0	--	--	--	--	--	--	--
	79.61	11/5/1996	11.88	67.73	0	--	--	--	--	--	--	--
	79.61	5/15/1997	11.72	67.89	0	--	--	--	--	--	--	--
	79.61	11/12/1997	10.01	69.60	0	--	--	--	--	--	--	--
	79.61	5/4/1998	10.96	68.65	0	--	--	--	--	--	--	--
	79.61	11/11/1998	11.53	68.08	0	--	--	--	--	--	--	--
79.61	5/20/1999	10.84	68.77	0	--	--	--	--	--	--	--	
79.61	11/15/1999	11.36	68.25	0	--	--	--	--	--	--	--	
79.61	5/22/2000	11.19	68.42	0	--	--	--	--	--	--	--	
79.61	11/22/2000	11.36	68.25	0	--	--	--	--	--	--	--	
79.61	5/15/2001	11.04	68.57	0	--	--	--	--	--	--	--	

**Table 4**  
**Historical Groundwater Monitoring Data and Analytical Results**  
**76 Station No. 0746 (351647)**  
**3943 Broadway Avenue**  
**Oakland, California**

WELL ID	TOC* (ft)	DATE	DTW (ft)	GWE* (ft)	LNAPL THICKNESS (ft)	TPH-GRO (8260B)	TPH-GRO (8015B) (µg/L)	B (µg/L)	T (µg/L)	E (µg/L)	X (µg/L)	COMMENTS
79.61		11/23/2001	11.14	68.47	0	--	--	--	--	--	--	
79.61		5/24/2002	10.69	68.92	0	--	--	--	--	--	--	
79.61		11/29/2002	11.23	68.38	0	--	--	--	--	--	--	
79.61		5/15/2003	10.38	69.23	0	--	--	--	--	--	--	
79.61		11/4/2003	11.34	68.27	0	ND<50	--	ND<0.50	ND<0.50	ND<0.50	ND<1.0	
79.61		5/24/2004	9.84	69.77	0	ND<50	--	ND<0.50	ND<0.50	ND<0.50	ND<1.0	
79.61		11/29/2004	12.17	67.44	0	64	--	0.68	ND<0.50	1.2	3.0	
79.61		6/24/2005	13.16	66.45	0	53	--	ND<0.50	ND<0.50	0.13	0.42	
79.61		12/15/2005	13.94	65.67	0	ND<50	--	ND<0.50	ND<0.50	ND<0.50	ND<1.0	
79.61		6/14/2006	13.11	66.50	0	ND<50	--	ND<0.50	ND<0.50	ND<0.50	ND<1.0	
79.61		12/21/2006	9.03	70.58	0	ND<50	--	ND<0.50	ND<0.50	ND<0.50	ND<0.50	
79.61		6/28/2007	11.75	67.86	0	ND<50	--	ND<0.50	ND<0.50	ND<0.50	ND<0.50	
79.61		12/13/2007	14.83	64.78	0	ND<50	--	ND<0.50	ND<0.50	ND<0.50	ND<1.0	
79.61		6/9/2008	14.84	64.77	0	ND<50	--	ND<0.50	ND<0.50	ND<0.50	ND<1.0	
79.61		12/30/2008	13.22	66.39	0	ND<50	--	ND<0.50	ND<0.50	ND<0.50	ND<1.0	
79.61		9/28/2009	10.55	69.06	0	ND<50	--	ND<0.50	ND<0.50	ND<0.50	ND<1.0	
79.61		12/15/2009	9.33	70.28	0	ND<50	--	ND<0.50	ND<0.50	ND<0.50	ND<1.0	
79.61		6/28/2010	9.31	70.30	0	ND<50	--	ND<0.50	ND<0.50	ND<0.50	ND<1.0	
79.61		12/29/2010	9.51	70.10	0	ND<50	--	ND<0.50	ND<0.50	ND<0.50	ND<1.0	
79.61		6/7/2011	7.33	72.28	0	ND<50	--	ND<0.50	ND<0.50	ND<0.50	ND<1.0	
79.61		12/9/2011	9.42	70.19	0	--	ND<50	ND<0.50	ND<0.50	ND<0.50	ND<1.0	
79.61		6/1/2012	10.13	69.48	0	--	ND<50	ND<0.50	ND<0.50	ND<0.50	ND<1.0	
79.61		6/6/2013	9.52	70.09	0	--	ND<50	ND<0.50	ND<0.50	ND<0.50	ND<1.0	
79.61		12/13/2013	10.96	68.65	0	--	ND<50	ND<0.50	ND<0.50	ND<0.50	ND<1.0	
79.61		6/23/2014	11.11	68.50	0	--	ND<50	ND<0.50	ND<0.50	ND<0.50	ND<1.0	
79.61		12/17/2014	9.76	69.85	0	--	ND<50	ND<0.50	ND<0.50	ND<0.50	ND<1.0	
79.61		6/9/2015	10.13	69.48	0	--	ND<50	ND<0.50	ND<0.50	ND<0.50	ND<1.0	
<b>79.61</b>		<b>12/30/2015</b>	<b>10.06</b>	<b>69.55</b>	<b>0</b>	--	<b>ND&lt;50</b>	<b>ND&lt;0.50</b>	<b>ND&lt;0.50</b>	<b>ND&lt;0.50</b>	<b>ND&lt;1.0</b>	
<b>RW-1</b>												
81.20		2/24/1993	7.19	74.01	0	--	--	--	--	--	--	
81.20		5/12/1993	8.82	72.38	0	--	--	--	--	--	--	
81.20		5/25/1993	8.58	72.62	0	--	--	--	--	--	--	
80.63		6/7/1993	8.16	72.47	0	--	--	--	--	--	--	
80.63		6/23/1993	8.53	72.10	0	--	--	--	--	--	--	
80.63		7/8/1993	8.69	71.94	0	--	--	--	--	--	--	
80.63		8/11/1993	9.00	71.63	0	--	--	--	--	--	--	

**Table 4**  
**Historical Groundwater Monitoring Data and Analytical Results**  
**76 Station No. 0746 (351647)**  
**3943 Broadway Avenue**  
**Oakland, California**

WELL ID	TOC* (ft)	DATE	DTW (ft)	GWE* (ft)	LNAPL THICKNESS (ft)	TPH-GRO (8260B)	TPH-GRO (8015B) (µg/L)	B (µg/L)	T (µg/L)	E (µg/L)	X (µg/L)	COMMENTS
80.63		8/25/1993	9.07	71.56	0	--	--	--	--	--	--	
80.63		9/8/1993	9.71	70.92	0	--	--	--	--	--	--	
80.63		9/22/1993	9.25	71.38	0	--	--	--	--	--	--	
80.63		11/12/1993	9.00	71.63	--	--	--	--	--	--	--	
80.63		2/16/1994	7.82	72.81	0	--	--	--	--	--	--	
80.63		5/31/1994	8.81	71.82	0	--	--	--	--	--	--	
80.63		8/31/1994	9.61	71.02	0	--	--	--	--	--	--	
80.63		11/10/1994	6.34	74.29	0	--	--	--	--	--	--	
80.63		2/7/1995	7.18	73.45	0	--	--	--	--	--	--	
80.63		3/14/1995	6.01	74.62	0	--	--	--	--	--	--	
--		11/7/1995	--	--	--	--	--	--	--	--	--	
80.63		10/15/2001	8.43	72.20	0	--	--	--	--	--	--	
80.63		11/23/2001	8.57	72.06	0	--	--	--	--	--	--	
80.63		12/10/2001	8.51	72.12	0	--	--	--	--	--	--	
80.63		1/14/2002	8.13	72.50	0	--	--	--	--	--	--	
80.63		2/22/2002	6.18	74.45	0	--	--	--	--	--	--	
80.63		3/11/2002	6.31	74.32	0	--	--	--	--	--	--	
80.63		4/15/2002	6.39	74.24	0	--	--	--	--	--	--	
80.63		5/24/2002	8.14	72.49	0	--	--	--	--	--	--	
80.63		6/17/2002	8.18	72.45	0	--	--	--	--	--	--	
80.63		7/15/2002	8.29	72.34	0	--	--	--	--	--	--	
80.63		8/19/2002	8.44	72.19	0	--	--	--	--	--	--	
80.63		9/5/2002	8.47	72.16	0	--	--	--	--	--	--	
80.63		10/7/2002	8.43	72.20	0	--	--	--	--	--	--	
80.63		11/29/2002	8.92	71.71	0	--	--	--	--	--	--	
80.63		12/12/2002	8.87	71.76	0	--	--	--	--	--	--	
80.63		1/6/2003	8.66	71.97	0	--	--	--	--	--	--	
80.63		2/12/2003	8.39	72.24	0	--	--	--	--	--	--	
80.63		3/13/2003	8.06	72.57	0	--	--	--	--	--	--	
80.63		4/7/2003	8.09	72.54	0	--	--	--	--	--	--	
80.63		5/15/2003	8.07	72.56	0	--	--	--	--	--	--	
80.63		6/12/2003	8.11	72.52	0	--	--	--	--	--	--	
80.63		7/7/2003	8.13	72.50	0	--	--	--	--	--	--	
80.63		8/14/2003	8.23	72.40	0	--	--	--	--	--	--	
80.63		9/12/2003	8.29	72.34	0	--	--	--	--	--	--	
80.63		11/4/2003	9.97	70.66	0	2,600	--	11	ND<10	ND<10	ND<20	

**Table 4**  
**Historical Groundwater Monitoring Data and Analytical Results**  
**76 Station No. 0746 (351647)**  
**3943 Broadway Avenue**  
**Oakland, California**

WELL ID	TOC* (ft)	DATE	DTW (ft)	GWE* (ft)	LNAPL THICKNESS (ft)	TPH-GRO (8260B)	TPH-GRO (8015B) (µg/L)	B (µg/L)	T (µg/L)	E (µg/L)	X (µg/L)	COMMENTS
80.63		5/24/2004	8.31	72.32	0	3,100	--	20	ND<5.0	16	ND<10	
80.63		11/29/2004	8.23	72.40	0	4,500	--	46	ND<1.0	34	3.6	
80.63		6/24/2005	7.53	73.10	0	2,000	--	20	0.87	50	3.0	
80.63		12/15/2005	8.11	72.52	0	3,300	--	37	0.70	35	4.7	
80.63		6/14/2006	7.41	73.22	0	1,500	--	2.0	0.95	6.9	ND<1.0	
80.63		12/21/2006	7.78	72.85	0	3,100	--	21	0.65	56	5.4	
80.63		6/28/2007	9.09	71.54	0	2,800	--	46	0.96	44	2.6	
80.63		12/13/2007	9.21	71.42	0	9,100	--	190	2.1	400	81	
80.63		6/9/2008	9.30	71.33	0	5,400	--	23	ND<2.5	330	13	
80.63		12/30/2008	8.23	72.40	0	5,800	--	130	ND<2.5	270	58	
80.63		9/28/2009	9.10	71.53	0	3,400	--	3.8	ND<2.5	23	5.0	
80.63		12/15/2009	7.96	72.67	0	9,100	--	18	ND<2.5	450	160	
80.63		6/28/2010	8.68	71.95	0	2,300	--	20	1.0	56	ND<1.0	
80.63		12/29/2010	6.04	74.59	0	4,100	--	9.3	1.3	6.8	ND<1.0	

**Table 4**  
**Historical Groundwater Monitoring Data and Analytical Results**  
**76 Station No. 0746 (351647)**  
**3943 Broadway Avenue**  
**Oakland, California**

WELL ID	TOC* (ft)	DATE	DTW (ft)	GWE* (ft)	LNAPL THICKNESS (ft)	TPH-GRO (8260B)	TPH-GRO (8015B) (µg/L)	B (µg/L)	T (µg/L)	E (µg/L)	X (µg/L)	COMMENTS
80.63	6/7/2011	3.61	77.02	0	730	--	4.1	ND<0.50	16	ND<1.0		
80.63	10/21/2011	5.45	75.18	0	--	--	--	--	--	--		
80.63	12/9/2011	9.28	71.35	0	--	2,900	240	1.2	180	30		
80.63	1/12/2012	9.53	71.10	0	--	--	--	--	--	--		
80.63	6/1/2012	8.48	72.15	0	--	3,600	140	ND<2.5	56	ND<5.0		
80.63	6/6/2013	8.73	71.90	0	--	1,300	1.2	1.4	5.8	ND<1.0		
80.63	12/13/2013	9.20	71.43	0	--	150	0.81	ND<0.50	ND<0.50	ND<1.0		
80.63	6/23/2014	9.20	71.43	0	--	ND<50	ND<0.50	ND<0.50	ND<0.50	ND<1.0		
80.63	12/17/2014	5.81	74.82	0	--	ND<50	ND<0.50	ND<0.50	ND<0.50	ND<1.0		
80.63	6/9/2015	8.10	72.53	0	--	ND<50	ND<0.50	ND<0.50	ND<0.50	ND<1.0		
80.63	10/16/2015	9.58	71.05	0	--	--	--	--	--	--		
80.63	11/12/2015	9.18	71.45	0	--	--	--	--	--	--		
<b>80.63</b>	<b>12/30/2015</b>	<b>7.94</b>	<b>72.69</b>	<b>0</b>	<b>0</b>	<b>75</b>	<b>ND&lt;0.50</b>	<b>ND&lt;0.50</b>	<b>ND&lt;0.50</b>	<b>ND&lt;0.50</b>	<b>ND&lt;1.0</b>	
<b>QA</b>	<b>--</b>	<b>12/30/2015</b>	<b>--</b>	<b>--</b>	<b>--</b>	<b>--</b>	<b>ND&lt;50</b>	<b>ND&lt;0.50</b>	<b>ND&lt;0.50</b>	<b>ND&lt;0.50</b>	<b>ND&lt;1.0</b>	

**NOTES:**

\* TOC and GWE are in feet above mean sea level. GWE for wells with LNAPL has been adjusted for LNAPL thickness.

µg/L = Micrograms per liter

-- = Not available/not sampled

8260B = Analyzed by Environmental Protection Agency (EPA) Method 8260B

8015B = Analyzed by EPA Method 8015B

B = Benzene

DTW = Depth to water below TOC

E = Ethylbenzene

ft = Feet

GWE = Groundwater elevation

ID = Identification

J = Laboratory estimated value

LNAPL = Light non-aqueous phase liquid

ND = Not detected

ND<# = Analyte not detected at or above indicated laboratory practical quantitation limit

QA = Quality assurance/trip blank

T = Toluene

TOC = Top of casing

TPH-GRO = Total petroleum hydrocarbons-gasoline range organics

X = Total xylenes

**Table 5**  
**Historical Groundwater Analytical Results - Oxygenate Compounds**  
**76 Station No. 0746 (351647)**  
**3943 Broadway Avenue**  
**Oakland, California**

WELL ID	DATE	MTBE 8021B (µg/L)	MTBE 8260B (µg/L)	TBA (µg/L)	ETHANOL (µg/L)	DIPE (µg/L)	ETBE (µg/L)	TAME (µg/L)	EDB (µg/L)	EDB 504 (µg/L)	EDC (µg/L)
MW-1	11/1/1989	--	--	--	--	--	--	--	--	--	--
	2/15/1990	--	--	--	--	--	--	--	--	--	--
	8/16/1990	--	--	--	--	--	--	--	--	--	--
	11/7/1990	--	--	--	--	--	--	--	--	--	--
	2/25/1991	--	--	--	--	--	--	--	--	--	--
	5/28/1991	--	--	--	--	--	--	--	--	--	--
	8/28/1991	--	--	--	--	--	--	--	--	--	--
	11/19/1991	--	--	--	--	--	--	--	--	--	--
	2/6/1992	--	--	--	--	--	--	--	--	--	--
	5/23/1992	--	--	--	--	--	--	--	--	--	--
	8/26/1992	--	--	--	--	--	--	--	--	--	--
	11/20/1992	--	--	--	--	--	--	--	--	--	--
	12/21/1992	--	--	--	--	--	--	--	--	--	--
	1/30/1993	--	--	--	--	--	--	--	--	--	--
	2/24/1993	--	--	--	--	--	--	--	--	--	--
	3/22/1993	--	--	--	--	--	--	--	--	--	--
	4/28/1993	--	--	--	--	--	--	--	--	--	--
	5/25/1993	--	--	--	--	--	--	--	--	--	--
	6/23/1993	--	--	--	--	--	--	--	--	--	--
	7/22/1993	--	--	--	--	--	--	--	--	--	--
	8/25/1993	--	--	--	--	--	--	--	--	--	--
	9/22/1993	--	--	--	--	--	--	--	--	--	--
	10/28/1993	--	--	--	--	--	--	--	--	--	--
	11/30/1993	--	--	--	--	--	--	--	--	--	--
	2/16/1994	--	--	--	--	--	--	--	--	--	--
	5/31/1994	--	--	--	--	--	--	--	--	--	--
	8/31/1994	--	--	--	--	--	--	--	--	--	--
	9/27/1994	--	--	--	--	--	--	--	--	--	--
	10/11/1994	--	--	--	--	--	--	--	--	--	--
	11/10/1994	--	--	--	--	--	--	--	--	--	--
	2/7/1995	--	--	--	--	--	--	--	--	--	--
	5/3/1995	--	--	--	--	--	--	--	--	--	--
	8/3/1995	--	--	--	--	--	--	--	--	--	--
	11/7/1995	--	--	--	--	--	--	--	--	--	--
	5/6/1996	55	--	--	--	--	--	--	--	--	--
	11/5/1996	5.2	--	--	--	--	--	--	--	--	--
	5/15/1997	16	--	--	--	--	--	--	--	--	--
	11/12/1997	11	--	--	--	--	--	--	--	--	--
	5/4/1998	320	--	--	--	--	--	--	--	--	--
	11/11/1998	200	--	--	--	--	--	--	--	--	--
	5/20/1999	89	47	ND	ND	ND	ND	ND	--	--	--
	11/15/1999	8.12	7.19	ND	ND	ND	ND	ND	--	--	--
	5/22/2000	220	290	130	ND	ND	ND	ND	--	--	--
	11/22/2000	105	142	--	--	ND	ND	ND	--	--	--
	5/15/2001	178	374	ND	ND	ND	ND	ND	--	--	--
	11/23/2001	350	350	ND<57	ND<1,400	ND<2.9	ND<2.9	ND<2.9	ND<2.9	--	ND<2.9
	5/24/2002	200	240	ND<200	ND<1,000	ND<4.0	ND<4.0	ND<4.0	ND<4.0	--	ND<4.0
	11/29/2002	--	330	ND<500	ND<2,500	ND<10	ND<10	ND<10	ND<10	--	ND<10
	5/15/2003	--	210	ND<500	ND<2,500	ND<10	ND<10	ND<10	ND<10	--	ND<10
	11/4/2003	--	140	ND<200	ND<1,000	ND<4.0	ND<4.0	ND<4.0	--	--	--
	5/24/2004	--	26	ND<5.0	ND<50	ND<1.0	ND<0.50	ND<0.50	ND<0.50	--	ND<0.50
	11/29/2004	--	44	--	ND<50	--	--	--	--	--	--
	6/24/2005	--	80	--	ND<1,000	--	--	--	--	--	--
	12/15/2005	--	32	ND<10	ND<250	ND<0.50	ND<0.50	ND<0.50	ND<0.50	--	ND<0.50
	6/14/2006	--	44	--	ND<250	--	--	--	--	--	--

**Table 5**  
**Historical Groundwater Analytical Results - Oxygenate Compounds**  
**76 Station No. 0746 (351647)**  
**3943 Broadway Avenue**  
**Oakland, California**

WELL ID	DATE	MTBE 8021B (µg/L)	MTBE 8260B (µg/L)	TBA (µg/L)	ETHANOL (µg/L)	DIPE (µg/L)	ETBE (µg/L)	TAME (µg/L)	EDB (µg/L)	EDB 504 (µg/L)	EDC (µg/L)
	12/21/2006	--	16	ND<10	ND<250	ND<0.50	ND<0.50	ND<0.50	ND<0.50	--	ND<0.50
	6/28/2007	--	5.6	--	ND<250	--	--	--	--	--	--
	12/13/2007	--	10	--	ND<250	--	--	--	--	--	--
	6/9/2008	--	29	--	ND<250	--	--	--	--	--	--
	12/30/2008	--	3.2	--	ND<250	--	--	--	--	--	--
	9/28/2009	--	0.98	--	ND<250	--	--	--	--	--	--
	12/15/2009	--	ND<0.50	--	ND<250	--	--	--	--	--	--
	6/28/2010	--	8.1	--	ND<250	--	--	--	ND<0.50	--	ND<0.50
	12/29/2010	--	1.6	ND<10	ND<250	ND<0.50	ND<0.50	ND<0.50	ND<0.50	--	ND<0.50
	6/7/2011	--	22	--	--	--	--	--	--	--	--
	12/9/2011	--	4.2	--	ND<250	--	--	--	ND<0.50	--	ND<0.50
	6/1/2012	--	0.87	--	ND<250	--	--	--	ND<0.50	--	ND<0.50
	6/6/2013	--	0.51	--	ND<250	--	--	--	ND<0.50	--	ND<0.50
	12/13/2013	--	ND<0.50	--	ND<250	--	--	--	ND<0.50	--	ND<0.50
	6/23/2014	--	1.3	--	ND<250	--	--	--	ND<0.50	--	ND<0.50
	12/17/2014	--	0.89	--	ND<250	--	--	--	ND<0.50	--	ND<0.50
	6/9/2015	--	ND<0.50	--	ND<250	--	--	--	ND<0.50	--	ND<0.50
	<b>12/30/2015</b>	--	<b>ND&lt;0.50</b>	--	<b>ND&lt;250</b>	--	--	--	<b>ND&lt;0.50</b>	--	<b>ND&lt;0.50</b>
<b>MW-2</b>	11/1/1989	--	--	--	--	--	--	--	--	--	--
	2/15/1990	--	--	--	--	--	--	--	--	--	--
	8/16/1990	--	--	--	--	--	--	--	--	--	--
	11/7/1990	--	--	--	--	--	--	--	--	--	--
	2/25/1991	--	--	--	--	--	--	--	--	--	--
	5/28/1991	--	--	--	--	--	--	--	--	--	--
	8/28/1991	--	--	--	--	--	--	--	--	--	--
	11/19/1991	--	--	--	--	--	--	--	--	--	--
	2/6/1992	--	--	--	--	--	--	--	--	--	--
	5/23/1992	--	--	--	--	--	--	--	--	--	--
	8/26/1992	--	--	--	--	--	--	--	--	--	--
	11/20/1992	--	--	--	--	--	--	--	--	--	--
	12/21/1992	--	--	--	--	--	--	--	--	--	--
	1/30/1993	--	--	--	--	--	--	--	--	--	--
	2/24/1993	--	--	--	--	--	--	--	--	--	--
	3/22/1993	--	--	--	--	--	--	--	--	--	--
	4/28/1993	--	--	--	--	--	--	--	--	--	--
	5/25/1993	2,700	--	--	--	--	--	--	--	--	--
	6/23/1993	--	--	--	--	--	--	--	--	--	--
	7/22/1993	--	--	--	--	--	--	--	--	--	--
	8/25/1993	--	--	--	--	--	--	--	--	--	--
	9/22/1993	--	--	--	--	--	--	--	--	--	--
	10/28/1993	--	--	--	--	--	--	--	--	--	--
	11/30/1993	--	--	--	--	--	--	--	--	--	--
	2/16/1994	--	--	--	--	--	--	--	--	--	--
	5/31/1994	--	--	--	--	--	--	--	--	--	--
	8/31/1994	--	--	--	--	--	--	--	--	--	--
	9/27/1994	--	--	--	--	--	--	--	--	--	--
	11/10/1994	--	--	--	--	--	--	--	--	--	--
	2/7/1995	--	--	--	--	--	--	--	--	--	--
	5/3/1995	--	--	--	--	--	--	--	--	--	--
	8/3/1995	--	--	--	--	--	--	--	--	--	--
	8/19/1995	--	--	--	--	--	--	--	--	--	--
	10/11/1995	--	--	--	--	--	--	--	--	--	--
	11/7/1995	160	--	--	--	--	--	--	--	--	--
	5/6/1996	--	--	--	--	--	--	--	--	--	--



**Table 5**  
**Historical Groundwater Analytical Results - Oxygenate Compounds**  
**76 Station No. 0746 (351647)**  
**3943 Broadway Avenue**  
**Oakland, California**

WELL ID	DATE	MTBE 8021B (µg/L)	MTBE 8260B (µg/L)	TBA (µg/L)	ETHANOL (µg/L)	DIPE (µg/L)	ETBE (µg/L)	TAME (µg/L)	EDB (µg/L)	EDB 504 (µg/L)	EDC (µg/L)
	11/5/1996	--	--	--	--	--	--	--	--	--	--
	5/15/1997	--	--	--	--	--	--	--	--	--	--
	11/12/1997	--	--	--	--	--	--	--	--	--	--
	5/4/1998	--	--	--	--	--	--	--	--	--	--
	11/11/1998	--	--	--	--	--	--	--	--	--	--
	5/20/1999	--	--	--	--	--	--	--	--	--	--
	11/15/1999	--	--	--	--	--	--	--	--	--	--
	5/22/2000	--	--	--	--	--	--	--	--	--	--
	11/22/2000	--	--	--	--	--	--	--	--	--	--
	5/15/2001	--	--	--	--	--	--	--	--	--	--
	11/23/2001	--	--	--	--	--	--	--	--	--	--
	5/24/2002	--	--	--	--	--	--	--	--	--	--
	11/29/2002	--	--	--	--	--	--	--	--	--	--
	5/15/2003	--	--	--	--	--	--	--	--	--	--
	11/4/2003	--	--	--	--	--	--	--	--	--	--
	5/24/2004	--	--	--	--	--	--	--	--	--	--
	11/29/2004	--	--	--	--	--	--	--	--	--	--
	6/24/2005	--	--	--	--	--	--	--	--	--	--
	12/15/2005	--	--	--	--	--	--	--	--	--	--
	6/14/2006	--	190	--	ND<250	--	--	--	--	--	--
	12/21/2006	--	32	ND<10	ND<250	ND<0.50	ND<0.50	ND<0.50	ND<0.50	--	ND<0.50
	6/28/2007	--	8.3	--	ND<250	--	--	--	--	--	--
	12/13/2007	--	10	--	ND<250	--	--	--	--	--	--
	6/9/2008	--	12	--	ND<250	--	--	--	--	--	--
	12/30/2008	--	--	--	--	--	--	--	--	--	--
	9/28/2009	--	--	--	--	--	--	--	--	--	--
	12/15/2009	--	5.9	--	ND<250	--	--	--	--	--	--
	6/28/2010	--	4.3	--	ND<250	--	--	--	ND<0.50	--	ND<0.50
	12/29/2010	--	2.1	ND<10	ND<250	ND<0.50	ND<0.50	ND<0.50	ND<0.50	--	ND<0.50
	6/7/2011	--	14	--	--	--	--	--	--	--	--
	12/9/2011	--	7.9	--	ND<250	--	--	--	ND<0.50	--	ND<0.50
	6/1/2012	--	2.9	--	ND<250	--	--	--	ND<0.50	--	ND<0.50
	6/6/2013	--	0.95	--	ND<250	--	--	--	ND<0.50	--	ND<0.50
	12/13/2013	--	1.1	--	ND<250	--	--	--	ND<0.50	--	ND<0.50
	6/23/2014	--	0.82	--	ND<250	--	--	--	ND<0.50	--	ND<0.50
	12/17/2014	--	0.68	--	ND<250	--	--	--	ND<0.50	--	ND<0.50
	6/9/2015	--	ND<0.50	--	ND<250	--	--	--	ND<0.50	--	ND<0.50
	<b>12/30/2015</b>	--	<b>0.58</b>	--	<b>ND&lt;250</b>	--	--	--	<b>ND&lt;0.50</b>	--	<b>ND&lt;0.50</b>
<b>MW-3</b>	11/1/1989	--	--	--	--	--	--	--	--	--	--
	2/15/1990	--	--	--	--	--	--	--	--	--	--
	8/16/1990	--	--	--	--	--	--	--	--	--	--
	11/7/1990	--	--	--	--	--	--	--	--	--	--
	2/25/1991	--	--	--	--	--	--	--	--	--	--
	5/28/1991	--	--	--	--	--	--	--	--	--	--
	8/28/1991	--	--	--	--	--	--	--	--	--	--
	11/19/1991	--	--	--	--	--	--	--	--	--	--
	2/6/1992	--	--	--	--	--	--	--	--	--	--
	5/23/1992	--	--	--	--	--	--	--	--	--	--
	8/26/1992	--	--	--	--	--	--	--	--	--	--
	11/20/1992	--	--	--	--	--	--	--	--	--	--
	12/4/1992	--	--	--	--	--	--	--	--	--	--
	12/21/1992	--	--	--	--	--	--	--	--	--	--
	1/9/1993	--	--	--	--	--	--	--	--	--	--
	1/30/1993	--	--	--	--	--	--	--	--	--	--

**Table 5**  
**Historical Groundwater Analytical Results - Oxygenate Compounds**  
**76 Station No. 0746 (351647)**  
**3943 Broadway Avenue**  
**Oakland, California**

WELL ID	DATE	MTBE 8021B (µg/L)	MTBE 8260B (µg/L)	TBA (µg/L)	ETHANOL (µg/L)	DIPE (µg/L)	ETBE (µg/L)	TAME (µg/L)	EDB (µg/L)	EDB 504 (µg/L)	EDC (µg/L)
	2/10/1993	--	--	--	--	--	--	--	--	--	--
	2/24/1993	--	--	--	--	--	--	--	--	--	--
	3/9/1993	--	--	--	--	--	--	--	--	--	--
	3/22/1993	--	--	--	--	--	--	--	--	--	--
	4/8/1993	--	--	--	--	--	--	--	--	--	--
	4/28/1993	--	--	--	--	--	--	--	--	--	--
	5/12/1993	--	--	--	--	--	--	--	--	--	--
	5/25/1993	--	--	--	--	--	--	--	--	--	--
	6/7/1993	--	--	--	--	--	--	--	--	--	--
	6/23/1993	--	--	--	--	--	--	--	--	--	--
	7/8/1993	--	--	--	--	--	--	--	--	--	--
	7/22/1993	--	--	--	--	--	--	--	--	--	--
	8/11/1993	--	--	--	--	--	--	--	--	--	--
	8/25/1993	--	--	--	--	--	--	--	--	--	--
	9/8/1993	--	--	--	--	--	--	--	--	--	--
	9/22/1993	--	--	--	--	--	--	--	--	--	--
	10/7/1993	--	--	--	--	--	--	--	--	--	--
	10/28/1993	--	--	--	--	--	--	--	--	--	--
	11/12/1993	--	--	--	--	--	--	--	--	--	--
	11/30/1993	--	--	--	--	--	--	--	--	--	--
	2/16/1994	--	--	--	--	--	--	--	--	--	--
	5/31/1994	--	--	--	--	--	--	--	--	--	--
	8/31/1994	--	--	--	--	--	--	--	--	--	--
	9/24/1994	--	--	--	--	--	--	--	--	--	--
	10/11/1994	--	--	--	--	--	--	--	--	--	--
	11/10/1994	--	--	--	--	--	--	--	--	--	--
	2/7/1995	--	--	--	--	--	--	--	--	--	--
	3/14/1995	--	--	--	--	--	--	--	--	--	--
	5/3/1995	--	--	--	--	--	--	--	--	--	--
	8/3/1995	--	--	--	--	--	--	--	--	--	--
	8/19/1995	--	--	--	--	--	--	--	--	--	--
	11/7/1995	880	--	--	--	--	--	--	--	--	--
	5/6/1996	370	--	--	--	--	--	--	--	--	--
	11/5/1996	460	--	--	--	--	--	--	--	--	--
	5/15/1997	100	--	--	--	--	--	--	--	--	--
	11/12/1997	ND	--	--	--	--	--	--	--	--	--
	5/4/1998	ND	--	--	--	--	--	--	--	--	--
	11/11/1998	ND	--	--	--	--	--	--	--	--	--
	5/20/1999	ND	--	--	--	--	--	--	--	--	--
	11/15/1999	120	45.1	--	--	--	--	--	--	--	--
	5/22/2000	100	94	ND	ND	ND	ND	ND	--	--	--
	11/22/2000	212	131	--	--	ND	ND	ND	--	--	--
	5/15/2001	97.1	75.5	ND	ND	ND	ND	ND	--	--	--
	11/23/2001	320	390	79	ND<1,200	ND<2.5	ND<2.5	ND<2.5	ND<2.5	--	ND<2.5
	5/24/2002	120	73	ND<100	ND<500	ND<2.0	ND<2.0	ND<2.0	ND<2.0	--	ND<2.0
	11/29/2002	--	340	ND<5,000	ND<25,000	ND<100	ND<100	ND<100	ND<100	--	ND<100
	5/15/2003	--	440	ND<1,000	ND<5,000	ND<20	ND<20	ND<20	ND<20	--	ND<20
	11/4/2003	--	530	ND<4,000	ND<20,000	ND<80	ND<80	ND<80	--	--	--
	5/24/2004	--	1200	190	ND<1,000	ND<20	ND<10	ND<10	ND<10	--	ND<10
	11/29/2004	--	550	--	ND<500	--	--	--	--	--	--
	6/24/2005	--	400	--	ND<10,000	--	--	--	--	--	--
	12/15/2005	--	280	ND<500	ND<12,000	ND<25	ND<25	ND<25	ND<25	--	ND<25
	6/14/2006	--	160	--	ND<1,200	--	--	--	--	--	--
	12/21/2006	--	96	110	ND<1,200	ND<2.5	ND<2.5	ND<2.5	ND<2.5	--	ND<2.5
	6/28/2007	--	75	--	ND<250	--	--	--	--	--	--

**Table 5**  
**Historical Groundwater Analytical Results - Oxygenate Compounds**  
**76 Station No. 0746 (351647)**  
**3943 Broadway Avenue**  
**Oakland, California**

WELL ID	DATE	MTBE 8021B (µg/L)	MTBE 8260B (µg/L)	TBA (µg/L)	ETHANOL (µg/L)	DIPE (µg/L)	ETBE (µg/L)	TAME (µg/L)	EDB (µg/L)	EDB 504 (µg/L)	EDC (µg/L)
	12/13/2007	--	27	--	ND<500	--	--	--	--	--	--
	6/9/2008	--	19	--	ND<1,200	--	--	--	--	--	--
	12/30/2008	--	--	--	--	--	--	--	--	--	--
	9/28/2009	--	18	--	ND<1,200	--	--	--	--	--	--
	12/15/2009	--	13	--	ND<1,200	--	--	--	--	--	--
	6/28/2010	--	17	--	ND<250	--	--	--	ND<0.50	ND<0.010	ND<0.50
	12/29/2010	--	28	ND<10	ND<250	ND<0.50	ND<0.50	ND<0.50	ND<0.50	--	ND<0.50
	6/7/2011	--	5.7	--	--	--	--	--	--	--	--
	12/9/2011	--	9.3	--	ND<1,200	--	--	--	ND<2.5	--	ND<2.5
	6/1/2012	--	19	--	ND<250	--	--	--	ND<0.50	--	ND<0.50
	11/23/2012	--	11	--	ND<250	--	--	--	ND<0.50	--	ND<0.50
	12/13/2013	--	6	--	ND<250	--	--	--	ND<0.50	--	ND<0.50
	6/23/2014	--	7.6	--	ND<250	--	--	--	ND<0.50	--	ND<0.50
	12/17/2014	--	15	--	ND<250	--	--	--	ND<0.50	--	ND<0.50
	6/9/2015	--	16	--	ND<250	--	--	--	ND<0.50	--	ND<0.50
	<b>12/30/2015</b>	--	<b>6.3</b>	--	<b>ND&lt;250</b>	--	--	--	<b>ND&lt;0.50</b>	--	<b>ND&lt;0.50</b>
<b>MW-4</b>	2/15/1990	--	--	--	--	--	--	--	--	--	--
	8/16/1990	--	--	--	--	--	--	--	--	--	--
	11/7/1990	--	--	--	--	--	--	--	--	--	--
	2/25/1991	--	--	--	--	--	--	--	--	--	--
	5/28/1991	--	--	--	--	--	--	--	--	--	--
	8/28/1991	--	--	--	--	--	--	--	--	--	--
	11/19/1991	--	--	--	--	--	--	--	--	--	--
	2/6/1992	--	--	--	--	--	--	--	--	--	--
	5/23/1992	--	--	--	--	--	--	--	--	--	--
	8/26/1992	--	--	--	--	--	--	--	--	--	--
	11/20/1992	--	--	--	--	--	--	--	--	--	--
	1/30/1993	--	--	--	--	--	--	--	--	--	--
	2/24/1993	--	--	--	--	--	--	--	--	--	--
	3/22/1993	--	--	--	--	--	--	--	--	--	--
	4/28/1993	--	--	--	--	--	--	--	--	--	--
	5/25/1993	--	--	--	--	--	--	--	--	--	--
	6/23/1993	--	--	--	--	--	--	--	--	--	--
	7/22/1993	--	--	--	--	--	--	--	--	--	--
	8/25/1993	--	--	--	--	--	--	--	--	--	--
	9/22/1993	--	--	--	--	--	--	--	--	--	--
	10/28/1993	--	--	--	--	--	--	--	--	--	--
	11/30/1993	--	--	--	--	--	--	--	--	--	--
	12/21/1993	--	--	--	--	--	--	--	--	--	--
	2/16/1994	--	--	--	--	--	--	--	--	--	--
	5/31/1994	--	--	--	--	--	--	--	--	--	--
	8/31/1994	--	--	--	--	--	--	--	--	--	--
	9/27/1994	--	--	--	--	--	--	--	--	--	--
	10/11/1994	--	--	--	--	--	--	--	--	--	--
	11/10/1994	--	--	--	--	--	--	--	--	--	--
	2/7/1995	--	--	--	--	--	--	--	--	--	--
	5/3/1995	--	--	--	--	--	--	--	--	--	--
	8/3/1995	--	--	--	--	--	--	--	--	--	--
	8/19/1995	--	--	--	--	--	--	--	--	--	--
	11/7/1995	0.86	--	--	--	--	--	--	--	--	--
	5/6/1996	ND	--	--	--	--	--	--	--	--	--
	11/5/1996	6.5	--	--	--	--	--	--	--	--	--
	5/15/1997	ND	--	--	--	--	--	--	--	--	--
	11/12/1997	ND	--	--	--	--	--	--	--	--	--

**Table 5**  
**Historical Groundwater Analytical Results - Oxygenate Compounds**  
**76 Station No. 0746 (351647)**  
**3943 Broadway Avenue**  
**Oakland, California**

WELL ID	DATE	MTBE 8021B (µg/L)	MTBE 8260B (µg/L)	TBA (µg/L)	ETHANOL (µg/L)	DIPE (µg/L)	ETBE (µg/L)	TAME (µg/L)	EDB (µg/L)	EDB 504 (µg/L)	EDC (µg/L)
	5/4/1998	ND	--	--	--	--	--	--	--	--	--
	11/11/1998	ND	--	--	--	--	--	--	--	--	--
	5/20/1999	ND	--	--	--	ND<2.0	--	--	--	--	--
	11/15/1999	ND	--	--	--	--	--	--	--	--	--
	5/22/2000	ND	--	--	--	--	--	--	--	--	--
	11/22/2000	ND	--	--	--	--	--	--	--	--	--
	5/15/2001	ND	--	--	--	--	--	--	--	--	--
	11/23/2001	ND<5.0	--	--	--	--	--	--	--	--	--
	5/24/2002	9.6	3.5	ND<100	ND<500	ND<2.0	ND<2.0	ND<2.0	ND<2.0	--	ND<2.0
	11/29/2002	--	2.6	ND<100	ND<500	--	ND<2.0	ND<2.0	ND<2.0	--	ND<2.0
	5/15/2003	--	ND<2.0	--	--	--	--	--	--	--	--
	11/4/2003	--	ND<2.0	--	ND<500	--	--	--	--	--	--
	5/24/2004	--	ND<0.50	--	ND<50	ND<1.0	--	--	--	--	--
	11/29/2004	--	0.55	ND<5.0	ND<50	--	ND<0.50	ND<0.50	ND<0.50	--	ND<0.50
	6/24/2005	--	ND<0.50	--	ND<1,000	ND<0.50	--	--	--	--	--
	12/15/2005	--	0.65	ND<10	ND<250	--	ND<0.50	ND<0.50	ND<0.50	--	ND<0.50
	6/14/2006	--	ND<0.50	--	ND<250	ND<0.50	--	--	--	--	--
	12/21/2006	--	0.67	ND<10	ND<250	--	ND<0.50	ND<0.50	ND<0.50	--	ND<0.50
	6/28/2007	--	0.61	--	ND<250	--	--	--	--	--	--
	12/13/2007	--	0.62	--	ND<250	--	--	--	--	--	--
	6/9/2008	--	0.99	--	ND<250	--	--	--	--	--	--
	12/30/2008	--	1.1	--	ND<250	--	--	--	--	--	--
	9/28/2009	--	--	--	--	--	--	--	--	--	--
	12/15/2009	--	4.0	--	ND<250	--	--	--	--	--	--
	6/28/2010	--	2.7	--	ND<250	ND<0.50	--	--	ND<0.50	--	ND<0.50
	12/29/2010	--	0.78	ND<10	ND<250	--	ND<0.50	ND<0.50	ND<0.50	--	ND<0.50
	6/7/2011	--	ND<2.5	--	--	--	--	--	--	--	--
	12/9/2011	--	ND<0.50	--	ND<250	--	--	--	ND<0.50	--	ND<0.50
	6/1/2012	--	ND<2.5	--	ND<1,200	--	--	--	ND<2.5	--	ND<2.5
	6/6/2013	--	ND<0.50	--	ND<250	--	--	--	ND<0.50	--	ND<0.50
	12/13/2013	--	ND<0.50	--	ND<250	--	--	--	ND<0.50	--	ND<0.50
	6/23/2014	--	ND<0.50	--	ND<250	--	--	--	ND<0.50	--	ND<0.50
	12/17/2014	--	0.55	--	ND<250	--	--	--	ND<0.50	--	ND<0.50
	6/9/2015	--	ND<0.50	--	ND<250	--	--	--	ND<0.50	--	ND<0.50
	<b>12/30/2015</b>	--	<b>ND&lt;0.50</b>	--	<b>ND&lt;250</b>	--	--	--	<b>ND&lt;0.50</b>	--	<b>ND&lt;0.50</b>
<b>MW-5</b>	2/15/1990	--	--	--	--	--	--	--	--	--	--
	8/16/1990	--	--	--	--	--	--	--	--	--	--
	11/7/1990	--	--	--	--	--	--	--	--	--	--
	2/25/1991	--	--	--	--	--	--	--	--	--	--
	5/28/1991	--	--	--	--	--	--	--	--	--	--
	8/28/1991	--	--	--	--	--	--	--	--	--	--
	11/19/1991	--	--	--	--	--	--	--	--	--	--
	2/6/1992	--	--	--	--	--	--	--	--	--	--
	5/23/1992	--	--	--	--	--	--	--	--	--	--
	8/26/1992	--	--	--	--	--	--	--	--	--	--
	11/20/1992	--	--	--	--	--	--	--	--	--	--
	12/4/1992	--	--	--	--	--	--	--	--	--	--
	12/21/1992	--	--	--	--	--	--	--	--	--	--
	1/9/1993	--	--	--	--	--	--	--	--	--	--
	1/30/1993	--	--	--	--	--	--	--	--	--	--
	2/10/1993	--	--	--	--	--	--	--	--	--	--
	2/24/1993	--	--	--	--	--	--	--	--	--	--
	3/9/1993	--	--	--	--	--	--	--	--	--	--
	3/22/1993	--	--	--	--	--	--	--	--	--	--

**Table 5**  
**Historical Groundwater Analytical Results - Oxygenate Compounds**  
**76 Station No. 0746 (351647)**  
**3943 Broadway Avenue**  
**Oakland, California**

WELL ID	DATE	MTBE 8021B (µg/L)	MTBE 8260B (µg/L)	TBA (µg/L)	ETHANOL (µg/L)	DIPE (µg/L)	ETBE (µg/L)	TAME (µg/L)	EDB (µg/L)	EDB 504 (µg/L)	EDC (µg/L)
	4/8/1993	--	--	--	--	--	--	--	--	--	--
	4/28/1993	--	--	--	--	--	--	--	--	--	--
	5/12/1993	--	--	--	--	--	--	--	--	--	--
	5/25/1993	--	--	--	--	--	--	--	--	--	--
	6/7/1993	--	--	--	--	--	--	--	--	--	--
	6/23/1993	--	--	--	--	--	--	--	--	--	--
	7/8/1993	--	--	--	--	--	--	--	--	--	--
	7/22/1993	--	--	--	--	--	--	--	--	--	--
	8/11/1993	--	--	--	--	--	--	--	--	--	--
	8/25/1993	--	--	--	--	--	--	--	--	--	--
	9/8/1993	--	--	--	--	--	--	--	--	--	--
	9/22/1993	--	--	--	--	--	--	--	--	--	--
	10/7/1993	--	--	--	--	--	--	--	--	--	--
	10/28/1993	--	--	--	--	--	--	--	--	--	--
	11/12/1993	--	--	--	--	--	--	--	--	--	--
	11/30/1993	--	--	--	--	--	--	--	--	--	--
	2/16/1994	--	--	--	--	--	--	--	--	--	--
	5/31/1994	--	--	--	--	--	--	--	--	--	--
	8/31/1994	--	--	--	--	--	--	--	--	--	--
	9/27/1994	--	--	--	--	--	--	--	--	--	--
	10/11/1994	--	--	--	--	--	--	--	--	--	--
	11/10/1994	--	--	--	--	--	--	--	--	--	--
	2/7/1995	--	--	--	--	--	--	--	--	--	--
	3/14/1995	--	--	--	--	--	--	--	--	--	--
	5/3/1995	--	--	--	--	--	--	--	--	--	--
	8/3/1995	--	--	--	--	--	--	--	--	--	--
	8/19/1995	--	--	--	--	--	--	--	--	--	--
	11/7/1995	630	--	--	--	--	--	--	--	--	--
	5/6/1996	170	--	--	--	--	--	--	--	--	--
	11/5/1996	580	--	--	--	--	--	--	--	--	--
	5/15/1997	ND	--	--	--	--	--	--	--	--	--
	11/12/1997	74	--	--	--	--	--	--	--	--	--
	5/4/1998	ND	--	--	--	ND	--	--	--	--	--
	11/11/1998	--	--	--	--	--	--	--	--	--	--
	2/22/1999	--	--	--	--	--	--	--	--	--	--
	4/2/1999	--	--	--	--	--	--	--	--	--	--
	5/4/1999	--	--	--	--	--	--	--	--	--	--
	5/20/1999	--	--	--	--	--	--	--	--	--	--
	6/29/1999	--	--	--	--	--	--	--	--	--	--
	7/29/1999	--	--	--	--	--	--	--	--	--	--
	8/24/1999	--	--	--	--	--	--	--	--	--	--
	9/27/1999	--	--	--	--	--	--	--	--	--	--
	10/28/1999	--	--	--	--	--	--	--	--	--	--
	11/15/1999	--	--	--	--	--	--	--	--	--	--
	12/20/1999	--	--	--	--	--	--	--	--	--	--
	1/20/2000	--	--	--	--	--	--	--	--	--	--
	2/26/2000	--	--	--	--	--	--	--	--	--	--
	3/31/2000	--	--	--	--	--	--	--	--	--	--
	4/13/2000	--	--	--	--	--	--	--	--	--	--
	5/22/2000	640	21	ND	ND	--	ND	ND	--	--	--
	11/22/2000	--	--	--	--	--	--	--	--	--	--
	2/14/2001	--	--	--	--	--	--	--	--	--	--
	3/28/2001	--	--	--	--	--	--	--	--	--	--
	4/28/2001	--	--	--	--	--	--	--	--	--	--
	5/15/2001	--	--	--	--	--	--	--	--	--	--

**Table 5**  
**Historical Groundwater Analytical Results - Oxygenate Compounds**  
**76 Station No. 0746 (351647)**  
**3943 Broadway Avenue**  
**Oakland, California**

WELL ID	DATE	MTBE 8021B (µg/L)	MTBE 8260B (µg/L)	TBA (µg/L)	ETHANOL (µg/L)	DIPE (µg/L)	ETBE (µg/L)	TAME (µg/L)	EDB (µg/L)	EDB 504 (µg/L)	EDC (µg/L)
	6/29/2001	--	--	--	--	--	--	--	--	--	--
	7/17/2001	--	--	--	--	--	--	--	--	--	--
	8/30/2001	--	--	--	--	--	--	--	--	--	--
	9/24/2001	--	--	--	--	--	--	--	--	--	--
	10/15/2001	--	--	--	--	--	--	--	--	--	--
	11/23/2001	ND<500	--	--	--	--	--	--	--	--	--
	12/10/2001	--	--	--	--	--	--	--	--	--	--
	1/14/2002	--	--	--	--	--	--	--	--	--	--
	2/22/2002	--	--	--	--	--	--	--	--	--	--
	3/11/2002	--	--	--	--	--	--	--	--	--	--
	4/15/2002	--	--	--	--	--	--	--	--	--	--
	5/24/2002	--	--	--	--	--	--	--	--	--	--
	6/17/2002	--	--	--	--	--	--	--	--	--	--
	7/15/2002	--	--	--	--	--	--	--	--	--	--
	8/19/2002	--	--	--	--	--	--	--	--	--	--
	9/5/2002	--	--	--	--	--	--	--	--	--	--
	10/7/2002	--	--	--	--	--	--	--	--	--	--
	11/29/2002	--	--	--	--	--	--	--	--	--	--
	12/12/2002	--	--	--	--	--	--	--	--	--	--
	1/6/2003	--	--	--	--	--	--	--	--	--	--
	2/12/2003	--	--	--	--	--	--	--	--	--	--
	3/13/2003	--	--	--	--	--	--	--	--	--	--
	4/7/2003	--	--	--	--	--	--	--	--	--	--
	5/15/2003	--	--	--	--	--	--	--	--	--	--
	6/12/2003	--	--	--	--	--	--	--	--	--	--
	7/7/2003	--	--	--	--	--	--	--	--	--	--
	8/14/2003	--	--	--	--	--	--	--	--	--	--
	9/12/2003	--	--	--	--	--	--	--	--	--	--
	11/4/2003	--	--	--	--	--	--	--	--	--	--
	5/24/2004	--	--	--	--	--	--	--	--	--	--
	11/29/2004	--	--	--	--	--	--	--	--	--	--
	6/24/2005	--	82	--	ND<50,000	ND<25	--	--	--	--	--
	12/15/2005	--	120	ND<500	ND<12,000	--	ND<25	ND<25	ND<25	--	ND<25
	6/14/2006	--	48	--	ND<6,200	ND<25	--	--	--	--	--
	12/21/2006	--	96	ND<500	ND<12,000	--	ND<25	ND<25	ND<25	--	ND<25
	6/28/2007	--	--	--	--	--	--	--	--	--	--
	12/13/2007	--	--	--	--	--	--	--	--	--	--
	6/9/2008	--	--	--	--	--	--	--	--	--	--
	12/30/2008	--	--	--	--	--	--	--	--	--	--
	9/28/2009	--	--	--	--	--	--	--	--	--	--
	12/15/2009	--	--	--	--	--	--	--	--	--	--
	6/28/2010	--	--	--	--	--	--	--	--	--	--
	12/29/2010	--	--	--	--	--	--	--	--	--	--
	2/1/2011	--	--	--	--	--	--	--	--	--	--
	6/7/2011	--	ND<12	--	--	--	--	--	--	--	--
	9/13/2011	--	--	--	--	--	--	--	--	--	--
	10/21/2011	--	--	--	--	--	--	--	--	--	--
	11/4/2011	--	--	--	--	--	--	--	--	--	--
	12/9/2011	--	--	--	--	--	--	--	--	--	--
	1/12/2012	--	--	--	--	--	--	--	--	--	--
	6/1/2012	--	--	--	--	--	--	--	--	--	--
	6/6/2013	--	2.50	--	ND<250	--	--	--	ND<0.50	--	ND<0.50
	12/13/2013	--	--	--	--	--	--	--	--	--	--
	6/23/2014	--	--	--	--	--	--	--	--	--	--
	12/17/2014	--	--	--	--	--	--	--	--	--	--

**Table 5**  
**Historical Groundwater Analytical Results - Oxygenate Compounds**  
**76 Station No. 0746 (351647)**  
**3943 Broadway Avenue**  
**Oakland, California**

WELL ID	DATE	MTBE 8021B (µg/L)	MTBE 8260B (µg/L)	TBA (µg/L)	ETHANOL (µg/L)	DIPE (µg/L)	ETBE (µg/L)	TAME (µg/L)	EDB (µg/L)	EDB 504 (µg/L)	EDC (µg/L)
	6/9/2015	--	--	--	--	--	--	--	--	--	--
	12/30/2015	--	--	--	--	--	--	--	--	--	--
<b>MW-6</b>	11/7/1990	--	--	--	--	--	--	--	--	--	--
	2/25/1991	--	--	--	--	--	--	--	--	--	--
	5/28/1991	--	--	--	--	--	--	--	--	--	--
	8/28/1991	--	--	--	--	--	--	--	--	--	--
	11/19/1991	--	--	--	--	--	--	--	--	--	--
	2/6/1992	--	--	--	--	--	--	--	--	--	--
	5/23/1992	--	--	--	--	--	--	--	--	--	--
	8/26/1992	--	--	--	--	--	--	--	--	--	--
	11/20/1992	--	--	--	--	--	--	--	--	--	--
	12/21/1992	--	--	--	--	--	--	--	--	--	--
	1/30/1993	--	--	--	--	--	--	--	--	--	--
	2/24/1993	--	--	--	--	--	--	--	--	--	--
	3/22/1993	--	--	--	--	--	--	--	--	--	--
	4/28/1993	--	--	--	--	--	--	--	--	--	--
	5/25/1993	--	--	--	--	--	--	--	--	--	--
	6/23/1993	--	--	--	--	--	--	--	--	--	--
	7/22/1993	--	--	--	--	--	--	--	--	--	--
	8/25/1993	--	--	--	--	--	--	--	--	--	--
	9/22/1993	--	--	--	--	--	--	--	--	--	--
	10/28/1993	--	--	--	--	--	--	--	--	--	--
	11/30/1993	--	--	--	--	--	--	--	--	--	--
	2/16/1994	--	--	--	--	--	--	--	--	--	--
	5/31/1994	--	--	--	--	--	--	--	--	--	--
	8/31/1994	--	--	--	--	--	--	--	--	--	--
	9/27/1994	--	--	--	--	--	--	--	--	--	--
	10/11/1994	--	--	--	--	--	--	--	--	--	--
	11/10/1994	--	--	--	--	--	--	--	--	--	--
	2/7/1995	--	--	--	--	--	--	--	--	--	--
	5/3/1995	--	--	--	--	--	--	--	--	--	--
	8/3/1995	--	--	--	--	--	--	--	--	--	--
	11/7/1995	--	--	--	--	--	--	--	--	--	--
	5/6/1996	--	--	--	--	--	--	--	--	--	--
	11/5/1996	--	--	--	--	--	--	--	--	--	--
	5/15/1997	--	--	--	--	--	--	--	--	--	--
	11/12/1997	--	--	--	--	--	--	--	--	--	--
	5/4/1998	--	--	--	--	ND<2.0	--	--	--	--	--
	11/11/1998	--	--	--	--	--	--	--	--	--	--
	5/20/1999	--	--	--	--	--	--	--	--	--	--
	11/15/1999	--	--	--	--	--	--	--	--	--	--
	5/22/2000	--	--	--	--	--	--	--	--	--	--
	11/22/2000	--	--	--	--	--	--	--	--	--	--
	5/15/2001	--	--	--	--	--	--	--	--	--	--
	11/23/2001	--	--	--	--	--	--	--	--	--	--
	5/24/2002	--	--	--	--	--	--	--	--	--	--
	11/29/2002	--	--	--	--	--	--	--	--	--	--
	5/15/2003	--	--	--	--	--	--	--	--	--	--
	11/4/2003	--	2.4	ND<100	ND<500	ND<1.0	ND<2.0	ND<2.0	--	--	--
	5/24/2004	--	2.8	ND<5.0	ND<50	--	ND<0.50	ND<0.50	ND<0.50	--	ND<0.50
	11/29/2004	--	4.8	--	ND<50	--	--	--	--	--	--
	6/24/2005	--	0.47	--	ND<1,000	ND<0.50	--	--	--	--	--
	12/15/2005	--	0.88	ND<10	ND<250	--	ND<0.50	ND<0.50	ND<0.50	--	ND<0.50
	6/14/2006	--	3.0	--	ND<250	ND<0.50	--	--	--	--	--

**Table 5**  
**Historical Groundwater Analytical Results - Oxygenate Compounds**  
**76 Station No. 0746 (351647)**  
**3943 Broadway Avenue**  
**Oakland, California**

WELL ID	DATE	MTBE 8021B (µg/L)	MTBE 8260B (µg/L)	TBA (µg/L)	ETHANOL (µg/L)	DIPE (µg/L)	ETBE (µg/L)	TAME (µg/L)	EDB (µg/L)	EDB 504 (µg/L)	EDC (µg/L)
	12/21/2006	--	1.0	ND<10	ND<250	--	ND<0.50	ND<0.50	ND<0.50	--	ND<0.50
	6/28/2007	--	1.2	--	ND<250	--	--	--	--	--	--
	12/13/2007	--	0.64	--	ND<250	--	--	--	--	--	--
	6/9/2008	--	0.65	--	ND<250	--	--	--	--	--	--
	12/30/2008	--	ND<0.50	--	ND<250	--	--	--	--	--	--
	9/28/2009	--	0.67	--	ND<250	--	--	--	--	--	--
	12/15/2009	--	ND<0.50	--	ND<250	--	--	--	--	--	--
	6/28/2010	--	ND<0.50	--	ND<250	ND<0.50	--	--	ND<0.50	--	ND<0.50
	12/29/2010	--	ND<0.50	ND<10	ND<250	--	ND<0.50	ND<0.50	ND<0.50	--	ND<0.50
	6/7/2011	--	12	--	--	--	--	--	--	--	--
	12/9/2011	--	2.0	--	ND<250	--	--	--	ND<0.50	--	ND<0.50
	6/1/2012	--	0.64	--	ND<250	--	--	--	ND<0.50	--	ND<0.50
	6/6/2013	--	ND<0.50	--	ND<250	--	--	--	ND<0.50	--	ND<0.50
	12/13/2013	--	ND<0.50	--	ND<250	--	--	--	ND<0.50	--	ND<0.50
	6/23/2014	--	ND<0.50	--	ND<250	--	--	--	ND<0.50	--	ND<0.50
	12/17/2014	--	ND<0.50	--	ND<250	--	--	--	ND<0.50	--	ND<0.50
	6/9/2015	--	ND<0.50	--	ND<250	--	--	--	ND<0.50	--	ND<0.50
	<b>12/30/2015</b>	--	<b>ND&lt;0.50</b>	--	<b>ND&lt;250</b>	--	--	--	<b>ND&lt;0.50</b>	--	<b>ND&lt;0.50</b>
<b>MW-7</b>	11/7/1990	--	--	--	--	--	--	--	--	--	--
	2/25/1991	--	--	--	--	--	--	--	--	--	--
	5/28/1991	--	--	--	--	--	--	--	--	--	--
	8/28/1991	--	--	--	--	--	--	--	--	--	--
	11/19/1991	--	--	--	--	--	--	--	--	--	--
	2/6/1992	--	--	--	--	--	--	--	--	--	--
	5/23/1992	--	--	--	--	--	--	--	--	--	--
	8/26/1992	--	--	--	--	--	--	--	--	--	--
	11/20/1992	--	--	--	--	--	--	--	--	--	--
	12/21/1992	--	--	--	--	--	--	--	--	--	--
	1/30/1993	--	--	--	--	--	--	--	--	--	--
	2/24/1993	--	--	--	--	--	--	--	--	--	--
	3/22/1993	--	--	--	--	--	--	--	--	--	--
	4/28/1993	--	--	--	--	--	--	--	--	--	--
	5/25/1993	--	--	--	--	--	--	--	--	--	--
	6/23/1993	--	--	--	--	--	--	--	--	--	--
	7/22/1993	--	--	--	--	--	--	--	--	--	--
	8/25/1993	--	--	--	--	--	--	--	--	--	--
	9/22/1993	--	--	--	--	--	--	--	--	--	--
	10/28/1993	--	--	--	--	--	--	--	--	--	--
	11/30/1993	--	--	--	--	--	--	--	--	--	--
	2/16/1994	--	--	--	--	--	--	--	--	--	--
	5/31/1994	--	--	--	--	--	--	--	--	--	--
	8/31/1994	--	--	--	--	--	--	--	--	--	--
	9/27/1994	--	--	--	--	--	--	--	--	--	--
	10/11/1994	--	--	--	--	--	--	--	--	--	--
	11/10/1994	--	--	--	--	--	--	--	--	--	--
	2/7/1995	--	--	--	--	--	--	--	--	--	--
	5/3/1995	--	--	--	--	--	--	--	--	--	--
	8/3/1995	--	--	--	--	--	--	--	--	--	--
	11/7/1995	--	--	--	--	--	--	--	--	--	--
	5/6/1996	--	--	--	--	--	--	--	--	--	--
	11/5/1996	--	--	--	--	--	--	--	--	--	--
	5/15/1997	--	--	--	--	--	--	--	--	--	--
	11/12/1997	--	--	--	--	--	--	--	--	--	--
	5/4/1998	--	--	--	--	--	--	--	--	--	--



**Table 5**  
**Historical Groundwater Analytical Results - Oxygenate Compounds**  
**76 Station No. 0746 (351647)**  
**3943 Broadway Avenue**  
**Oakland, California**

WELL ID	DATE	MTBE 8021B (µg/L)	MTBE 8260B (µg/L)	TBA (µg/L)	ETHANOL (µg/L)	DIPE (µg/L)	ETBE (µg/L)	TAME (µg/L)	EDB (µg/L)	EDB 504 (µg/L)	EDC (µg/L)
	11/11/1998	--	--	--	--	--	--	--	--	--	--
	5/20/1999	--	--	--	--	--	--	--	--	--	--
	11/15/1999	--	--	--	--	--	--	--	--	--	--
	5/22/2000	--	--	--	--	--	--	--	--	--	--
	11/22/2000	--	--	--	--	--	--	--	--	--	--
	5/15/2001	--	--	--	--	--	--	--	--	--	--
	11/23/2001	--	--	--	--	--	--	--	--	--	--
	5/24/2002	--	--	--	--	--	--	--	--	--	--
	11/29/2002	--	--	--	--	--	--	--	--	--	--
	5/15/2003	--	--	--	--	--	--	--	--	--	--
	11/4/2003	--	ND<2.0	--	ND<500	ND<1.0	--	--	--	--	--
	5/24/2004	--	1.4	ND<5.0	ND<50	--	ND<0.5	ND<0.5	ND<0.5	--	ND<0.5
	11/29/2004	--	3.6	--	ND<50	--	--	--	--	--	--
	6/24/2005	--	1.6	--	ND<1,000	ND<0.50	--	--	--	--	--
	12/15/2005	--	0.72	ND<10	ND<250	--	ND<0.50	ND<0.50	ND<0.50	--	ND<0.50
	6/14/2006	--	ND<0.50	--	ND<250	ND<0.50	--	--	--	--	--
	12/21/2006	--	0.75	ND<10	ND<250	--	ND<0.50	ND<0.50	ND<0.50	--	ND<0.50
	6/28/2007	--	0.51	--	ND<250	--	--	--	--	--	--
	12/13/2007	--	0.58	--	ND<250	--	--	--	--	--	--
	6/9/2008	--	0.54	--	ND<250	--	--	--	--	--	--
	12/30/2008	--	1.0	--	ND<250	--	--	--	--	--	--
	9/28/2009	--	0.52	--	ND<250	--	--	--	--	--	--
	12/15/2009	--	1.6	--	ND<250	--	--	--	--	--	--
	6/28/2010	--	ND<0.50	--	ND<250	ND<0.50	--	--	ND<0.50	--	ND<0.50
	12/29/2010	--	6.0	ND<10	ND<250	--	ND<0.50	ND<0.50	ND<0.50	--	ND<0.50
	6/7/2011	--	19	--	--	--	--	--	--	--	--
	12/9/2011	--	4.5	--	ND<250	--	--	--	ND<0.50	--	ND<0.50
	6/1/2012	--	0.71	--	ND<250	--	--	--	ND<0.50	--	ND<0.50
	6/6/2013	--	ND<0.50	--	ND<250	--	--	--	ND<0.50	--	ND<0.50
	12/13/2013	--	ND<0.50	--	ND<250	--	--	--	ND<0.50	--	ND<0.50
	6/23/2014	--	ND<0.50	--	ND<250	--	--	--	ND<0.50	--	ND<0.50
	12/17/2014	--	ND<0.50	--	ND<250	--	--	--	ND<0.50	--	ND<0.50
	6/9/2015	--	ND<0.50	--	ND<250	--	--	--	ND<0.50	--	ND<0.50
	<b>12/30/2015</b>	--	<b>2.1</b>	--	<b>ND&lt;250</b>	--	--	--	<b>ND&lt;0.50</b>	--	<b>ND&lt;0.50</b>
<b>MW-8</b>	11/7/1990	--	--	--	--	--	--	--	--	--	--
	2/25/1991	--	--	--	--	--	--	--	--	--	--
	5/28/1991	--	--	--	--	--	--	--	--	--	--
	8/28/1991	--	--	--	--	--	--	--	--	--	--
	11/19/1991	--	--	--	--	--	--	--	--	--	--
	2/6/1992	--	--	--	--	--	--	--	--	--	--
	5/23/1992	--	--	--	--	--	--	--	--	--	--
	8/26/1992	--	--	--	--	--	--	--	--	--	--
	11/20/1992	--	--	--	--	--	--	--	--	--	--
	12/21/1992	--	--	--	--	--	--	--	--	--	--
	1/9/1993	--	--	--	--	--	--	--	--	--	--
	1/30/1993	--	--	--	--	--	--	--	--	--	--
	2/10/1993	--	--	--	--	--	--	--	--	--	--
	2/24/1993	--	--	--	--	--	--	--	--	--	--
	3/9/1993	--	--	--	--	--	--	--	--	--	--
	3/22/1993	--	--	--	--	--	--	--	--	--	--
	4/8/1993	--	--	--	--	--	--	--	--	--	--
	4/28/1993	--	--	--	--	--	--	--	--	--	--
	5/12/1993	--	--	--	--	--	--	--	--	--	--
	5/25/1993	--	--	--	--	--	--	--	--	--	--

**Table 5**  
**Historical Groundwater Analytical Results - Oxygenate Compounds**  
**76 Station No. 0746 (351647)**  
**3943 Broadway Avenue**  
**Oakland, California**

WELL ID	DATE	MTBE 8021B (µg/L)	MTBE 8260B (µg/L)	TBA (µg/L)	ETHANOL (µg/L)	DIPE (µg/L)	ETBE (µg/L)	TAME (µg/L)	EDB (µg/L)	EDB 504 (µg/L)	EDC (µg/L)
	6/7/1993	--	--	--	--	--	--	--	--	--	--
	6/23/1993	--	--	--	--	--	--	--	--	--	--
	7/8/1993	--	--	--	--	--	--	--	--	--	--
	7/22/1993	--	--	--	--	--	--	--	--	--	--
	8/11/1993	--	--	--	--	--	--	--	--	--	--
	8/25/1993	--	--	--	--	--	--	--	--	--	--
	9/8/1993	--	--	--	--	--	--	--	--	--	--
	9/22/1993	--	--	--	--	--	--	--	--	--	--
	10/7/1993	--	--	--	--	--	--	--	--	--	--
	10/28/1993	--	--	--	--	--	--	--	--	--	--
	11/12/1993	--	--	--	--	--	--	--	--	--	--
	11/30/1993	--	--	--	--	--	--	--	--	--	--
	2/16/1994	--	--	--	--	--	--	--	--	--	--
	5/31/1994	--	--	--	--	--	--	--	--	--	--
	8/31/1994	--	--	--	--	--	--	--	--	--	--
	9/27/1994	--	--	--	--	--	--	--	--	--	--
	10/11/1994	--	--	--	--	--	--	--	--	--	--
	11/10/1994	--	--	--	--	--	--	--	--	--	--
	2/7/1995	--	--	--	--	--	--	--	--	--	--
	5/3/1995	--	--	--	--	--	--	--	--	--	--
	8/3/1995	--	--	--	--	--	--	--	--	--	--
	11/7/1995	--	--	--	--	--	--	--	--	--	--
	5/6/1996	--	--	--	--	--	--	--	--	--	--
	11/5/1996	--	--	--	--	--	--	--	--	--	--
	5/15/1997	43	--	--	--	ND	--	--	--	--	--
	11/12/1997	--	--	--	--	--	--	--	--	--	--
	5/4/1998	--	--	--	--	--	--	--	--	--	--
	11/11/1998	--	--	--	--	--	--	--	--	--	--
	5/20/1999	23	10	ND	ND	ND	ND	ND	--	--	--
	11/15/1999	--	--	ND	ND	ND<4.0	ND	ND	--	--	--
	5/22/2000	ND	--	--	--	--	--	--	--	--	--
	11/22/2000	ND	--	--	--	--	--	--	--	--	--
	5/15/2001	ND	--	--	--	--	--	--	--	--	--
	11/23/2001	ND<5.0	--	--	--	--	--	--	--	--	--
	5/24/2002	ND<5.0	--	--	--	--	--	--	--	--	--
	11/29/2002	--	ND<2.0	--	--	--	--	--	--	--	--
	5/15/2003	--	ND<2.0	--	--	--	--	--	--	--	--
	11/4/2003	--	190	ND<200	ND<1,000	ND<5.0	ND<4.0	ND<4.0	--	--	--
	5/24/2004	--	750	ND<25	ND<250	ND<20	ND<2.5	ND<2.5	ND<2.5	--	ND<2.5
	11/29/2004	--	1,600	ND<100	ND<1,000	--	ND<10	ND<10	ND<10	--	ND<10
	6/24/2005	--	190	--	ND<1,000	ND<0.50	--	--	--	--	--
	12/15/2005	--	1,000	ND<10	ND<250	--	ND<0.50	0.95	ND<0.50	--	ND<0.50
	6/14/2006	--	39	--	ND<250	ND<0.50	--	--	--	--	--
	12/21/2006	--	15	13	ND<250	--	ND<0.50	ND<0.50	ND<0.50	--	ND<0.50
	6/28/2007	--	8.4	--	ND<250	--	--	--	--	--	--
	12/13/2007	--	6.8	--	ND<250	--	--	--	--	--	--
	6/9/2008	--	6.5	--	ND<250	--	--	--	--	--	--
	12/30/2008	--	2.9	--	ND<250	--	--	--	--	--	--
	9/28/2009	--	3.1	--	ND<250	--	--	--	--	--	--
	12/15/2009	--	2.9	--	ND<250	--	--	--	--	--	--
	6/28/2010	--	3.6	--	ND<250	ND<0.50	--	--	ND<0.50	--	ND<0.50
	12/29/2010	--	2.7	ND<10	ND<250	--	ND<0.50	ND<0.50	ND<0.50	--	ND<0.50
	6/7/2011	--	--	--	--	--	--	--	--	--	--
	12/9/2011	--	--	--	--	--	--	--	--	--	--
	6/1/2012	--	--	--	--	--	--	--	--	--	--

**Table 5**  
**Historical Groundwater Analytical Results - Oxygenate Compounds**  
**76 Station No. 0746 (351647)**  
**3943 Broadway Avenue**  
**Oakland, California**

WELL ID	DATE	MTBE 8021B (µg/L)	MTBE 8260B (µg/L)	TBA (µg/L)	ETHANOL (µg/L)	DIPE (µg/L)	ETBE (µg/L)	TAME (µg/L)	EDB (µg/L)	EDB 504 (µg/L)	EDC (µg/L)
	6/6/2013	--	--	--	--	--	--	--	--	--	--
	12/13/2013	--	--	--	--	--	--	--	--	--	--
	6/23/2014	--	--	--	--	--	--	--	--	--	--
	12/17/2014	--	--	--	--	--	--	--	--	--	--
	6/9/2015	--	--	--	--	--	--	--	--	--	--
	<b>12/30/2015</b>	--	--	--	--	--	--	--	--	--	--
<b>MW-9</b>	11/7/1990	--	--	--	--	--	--	--	--	--	--
	2/25/1991	--	--	--	--	--	--	--	--	--	--
	5/28/1991	--	--	--	--	--	--	--	--	--	--
	8/28/1991	--	--	--	--	--	--	--	--	--	--
	11/19/1991	--	--	--	--	--	--	--	--	--	--
	2/6/1992	--	--	--	--	--	--	--	--	--	--
	5/23/1992	--	--	--	--	--	--	--	--	--	--
	8/26/1992	--	--	--	--	--	--	--	--	--	--
	11/20/1992	--	--	--	--	--	--	--	--	--	--
	12/21/1992	--	--	--	--	--	--	--	--	--	--
	1/30/1993	--	--	--	--	--	--	--	--	--	--
	2/24/1993	--	--	--	--	--	--	--	--	--	--
	3/22/1993	--	--	--	--	--	--	--	--	--	--
	4/28/1993	--	--	--	--	--	--	--	--	--	--
	5/25/1993	--	--	--	--	--	--	--	--	--	--
	6/23/1993	--	--	--	--	--	--	--	--	--	--
	7/22/1993	--	--	--	--	--	--	--	--	--	--
	8/25/1993	--	--	--	--	--	--	--	--	--	--
	9/22/1993	--	--	--	--	--	--	--	--	--	--
	10/28/1993	--	--	--	--	--	--	--	--	--	--
	11/30/1993	--	--	--	--	--	--	--	--	--	--
	2/16/1994	--	--	--	--	--	--	--	--	--	--
	5/31/1994	--	--	--	--	--	--	--	--	--	--
	8/31/1994	59	--	--	--	--	--	--	--	--	--
	9/27/1994	--	--	--	--	--	--	--	--	--	--
	10/11/1994	--	--	--	--	--	--	--	--	--	--
	11/10/1994	--	--	--	--	--	--	--	--	--	--
	2/7/1995	--	--	--	--	--	--	--	--	--	--
	5/3/1995	--	--	--	--	--	--	--	--	--	--
	8/3/1995	--	--	--	--	--	--	--	--	--	--
	11/7/1995	60	--	--	--	--	--	--	--	--	--
	5/6/1996	ND	--	--	--	--	--	--	--	--	--
	11/5/1996	ND	--	--	--	--	--	--	--	--	--
	5/15/1997	ND	--	--	--	--	--	--	--	--	--
	11/12/1997	74	--	--	--	--	--	--	--	--	--
	5/4/1998	45	--	--	--	--	--	--	--	--	--
	11/11/1998	ND	--	--	--	--	--	--	--	--	--
	5/20/1999	ND	--	--	--	--	ND<1.0	--	--	--	--
	11/15/1999	ND	--	--	--	--	--	--	--	--	--
	5/22/2000	ND	--	--	--	--	--	--	--	--	--
	11/22/2000	ND	--	--	--	--	--	--	--	--	--
	5/15/2001	ND	--	--	--	--	--	--	--	--	--
11/23/2001	ND<5.0	--	--	--	--	--	--	--	--	--	
5/24/2002	ND<5.0	--	--	--	--	--	--	--	--	--	
11/29/2002	--	ND<2.0	--	--	--	--	--	--	--	--	
5/15/2003	--	ND<2.0	--	--	--	--	--	--	--	--	
11/4/2003	--	--	--	--	--	--	--	--	--	--	
5/24/2004	--	160	29	ND<50	ND<1.0	ND<0.50	ND<0.50	ND<0.50	--	ND<0.50	

**Table 5**  
**Historical Groundwater Analytical Results - Oxygenate Compounds**  
**76 Station No. 0746 (351647)**  
**3943 Broadway Avenue**  
**Oakland, California**

WELL ID	DATE	MTBE 8021B (µg/L)	MTBE 8260B (µg/L)	TBA (µg/L)	ETHANOL (µg/L)	DIPE (µg/L)	ETBE (µg/L)	TAME (µg/L)	EDB (µg/L)	EDB 504 (µg/L)	EDC (µg/L)
	11/29/2004	--	160	23	ND<50	--	ND<0.50	ND<0.50	ND<0.50	--	ND<0.50
	6/24/2005	--	67	--	ND<1,000	ND<0.50	--	--	--	--	--
	12/15/2005	--	82	11	ND<250	--	ND<0.50	ND<0.50	ND<0.50	--	ND<0.50
	6/14/2006	--	5.2	--	ND<250	ND<0.50	--	--	--	--	--
	12/21/2006	--	36	ND<10	ND<250	--	ND<0.50	ND<0.50	ND<0.50	--	ND<0.50
	6/28/2007	--	52	--	ND<250	--	--	--	--	--	--
	12/13/2007	--	31	--	ND<250	--	--	--	--	--	--
	6/9/2008	--	27	--	ND<250	--	--	--	--	--	--
	12/30/2008	--	5.0	--	ND<250	--	--	--	--	--	--
	9/28/2009	--	7.5	--	ND<250	--	--	--	--	--	--
	12/15/2009	--	3.7	--	ND<250	--	--	--	--	--	--
	6/28/2010	--	2.2	--	ND<250	ND<0.50	--	--	ND<0.50	ND<0.010	ND<0.50
	12/29/2010	--	ND<0.50	ND<10	ND<250	--	ND<0.50	ND<0.50	ND<0.50	--	ND<0.50
	6/7/2011	--	--	--	--	--	--	--	--	--	--
	12/9/2011	--	--	--	--	--	--	--	--	--	--
	6/1/2012	--	--	--	--	--	--	--	--	--	--
	6/6/2013	--	--	--	--	--	--	--	--	--	--
	12/13/2013	--	--	--	--	--	--	--	--	--	--
	6/23/2014	--	--	--	--	--	--	--	--	--	--
	12/17/2014	--	--	--	--	--	--	--	--	--	--
	6/9/2015	--	--	--	--	--	--	--	--	--	--
	<b>12/30/2015</b>	--	--	--	--	--	--	--	--	--	--
<b>MW-10</b>	2/6/1992	--	--	--	--	--	--	--	--	--	--
	5/23/1992	--	--	--	--	--	--	--	--	--	--
	8/26/1992	--	--	--	--	--	--	--	--	--	--
	11/20/1992	--	--	--	--	--	--	--	--	--	--
	12/21/1992	--	--	--	--	--	--	--	--	--	--
	1/30/1993	--	--	--	--	--	--	--	--	--	--
	2/24/1993	--	--	--	--	--	--	--	--	--	--
	3/22/1993	--	--	--	--	--	--	--	--	--	--
	4/28/1993	--	--	--	--	--	--	--	--	--	--
	5/25/1993	--	--	--	--	--	--	--	--	--	--
	6/23/1993	--	--	--	--	--	--	--	--	--	--
	7/22/1993	--	--	--	--	--	--	--	--	--	--
	8/25/1993	--	--	--	--	--	--	--	--	--	--
	9/22/1993	--	--	--	--	--	--	--	--	--	--
	10/28/1993	--	--	--	--	--	--	--	--	--	--
	11/30/1993	--	--	--	--	--	--	--	--	--	--
	2/16/1994	--	--	--	--	--	--	--	--	--	--
	5/31/1994	--	--	--	--	--	--	--	--	--	--
	8/31/1994	--	--	--	--	--	--	--	--	--	--
	9/27/1994	--	--	--	--	--	--	--	--	--	--
	10/11/1994	--	--	--	--	--	--	--	--	--	--
	11/10/1994	--	--	--	--	--	--	--	--	--	--
	2/7/1995	--	--	--	--	--	--	--	--	--	--
	5/3/1995	--	--	--	--	--	--	--	--	--	--
	8/3/1995	--	--	--	--	--	--	--	--	--	--
	11/7/1995	--	--	--	--	--	--	--	--	--	--
	5/6/1996	--	--	--	--	--	--	--	--	--	--
	11/5/1996	--	--	--	--	--	--	--	--	--	--
	5/15/1997	--	--	--	--	--	--	--	--	--	--
	11/12/1997	--	--	--	--	--	--	--	--	--	--
	5/4/1998	--	--	--	--	--	--	--	--	--	--
	11/11/1998	--	--	--	--	--	--	--	--	--	--

**Table 5**  
**Historical Groundwater Analytical Results - Oxygenate Compounds**  
**76 Station No. 0746 (351647)**  
**3943 Broadway Avenue**  
**Oakland, California**

WELL ID	DATE	MTBE 8021B (µg/L)	MTBE 8260B (µg/L)	TBA (µg/L)	ETHANOL (µg/L)	DIPE (µg/L)	ETBE (µg/L)	TAME (µg/L)	EDB (µg/L)	EDB 504 (µg/L)	EDC (µg/L)
	5/20/1999	--	--	--	--	--	--	--	--	--	--
	11/15/1999	--	--	--	--	--	--	--	--	--	--
	5/22/2000	--	--	--	--	--	--	--	--	--	--
	11/22/2000	--	--	--	--	--	--	--	--	--	--
	5/15/2001	--	--	--	--	--	--	--	--	--	--
	11/23/2001	--	--	--	--	--	--	--	--	--	--
	5/24/2002	--	--	--	--	--	--	--	--	--	--
	11/29/2002	--	--	--	--	--	--	--	--	--	--
	5/15/2003	--	--	--	--	--	--	--	--	--	--
	11/4/2003	--	ND<2.0	--	ND<500	ND<1.0	--	--	--	--	--
	5/24/2004	--	0.75	ND<5.0	ND<50	ND<1.0	ND<0.50	ND<0.50	ND<0.50	--	ND<0.50
	11/29/2004	--	0.72	6.1	ND<50	--	ND<0.50	ND<0.50	ND<0.50	--	ND<0.50
	6/24/2005	--	ND<0.50	--	ND<1,000	--	--	--	--	--	--
	12/15/2005	--	ND<0.50	--	ND<250	--	--	--	--	--	--
	6/14/2006	--	ND<0.50	--	ND<250	--	--	--	--	--	--
	12/21/2006	--	ND<0.50	--	ND<250	--	--	--	--	--	--
	6/28/2007	--	ND<0.50	--	ND<250	--	--	--	--	--	--
	12/13/2007	--	ND<0.50	--	ND<250	--	--	--	--	--	--
	6/9/2008	--	ND<0.50	--	ND<250	--	--	--	--	--	--
	12/30/2008	--	ND<0.50	--	ND<250	--	--	--	--	--	--
	9/28/2009	--	ND<0.50	--	ND<250	--	--	--	--	--	--
	12/15/2009	--	ND<0.50	--	ND<250	--	--	--	--	--	--
	6/28/2010	--	ND<0.50	--	ND<250	ND<0.50	--	--	ND<0.50	--	ND<0.50
	12/29/2010	--	ND<0.50	ND<10	ND<250	--	ND<0.50	ND<0.50	ND<0.50	--	ND<0.50
	6/7/2011	--	ND<0.50	--	--	--	--	--	--	--	--
	12/9/2011	--	ND<0.50	--	ND<250	--	--	--	ND<0.50	--	ND<0.50
	6/1/2012	--	1.1	--	ND<250	--	--	--	ND<0.50	--	ND<0.50
	6/6/2013	--	0.92	--	ND<250	--	--	--	ND<0.50	--	ND<0.50
	12/13/2013	--	0.92	--	ND<250	--	--	--	ND<0.50	--	ND<0.50
	6/23/2014	--	ND<0.50	--	ND<250	--	--	--	ND<0.50	--	ND<0.50
	12/17/2014	--	ND<0.50	--	ND<250	--	--	--	ND<0.50	--	ND<0.50
	6/9/2015	--	ND<0.50	--	ND<250	--	--	--	ND<0.50	--	ND<0.50
	<b>12/30/2015</b>	--	<b>ND&lt;0.50</b>	--	<b>ND&lt;250</b>	--	--	--	<b>ND&lt;0.50</b>	--	<b>ND&lt;0.50</b>
<b>MW-11</b>	2/6/1992	--	--	--	--	--	--	--	--	--	--
	5/23/1992	--	--	--	--	--	--	--	--	--	--
	8/26/1992	--	--	--	--	--	--	--	--	--	--
	11/20/1992	--	--	--	--	--	--	--	--	--	--
	12/21/1992	--	--	--	--	--	--	--	--	--	--
	1/30/1993	--	--	--	--	--	--	--	--	--	--
	2/24/1993	--	--	--	--	--	--	--	--	--	--
	3/22/1993	--	--	--	--	--	--	--	--	--	--
	4/28/1993	--	--	--	--	--	--	--	--	--	--
	5/25/1993	--	--	--	--	--	--	--	--	--	--
	6/23/1993	--	--	--	--	--	--	--	--	--	--
	7/22/1993	--	--	--	--	--	--	--	--	--	--
	8/25/1993	--	--	--	--	--	--	--	--	--	--
	9/22/1993	--	--	--	--	--	--	--	--	--	--
	10/28/1993	--	--	--	--	--	--	--	--	--	--
	11/30/1993	--	--	--	--	--	--	--	--	--	--
	2/16/1994	--	--	--	--	--	--	--	--	--	--
	5/31/1994	--	--	--	--	--	--	--	--	--	--
	8/31/1994	--	--	--	--	--	--	--	--	--	--
	9/27/1994	--	--	--	--	--	--	--	--	--	--
	10/11/1994	--	--	--	--	--	--	--	--	--	--

**Table 5**  
**Historical Groundwater Analytical Results - Oxygenate Compounds**  
**76 Station No. 0746 (351647)**  
**3943 Broadway Avenue**  
**Oakland, California**

WELL ID	DATE	MTBE 8021B (µg/L)	MTBE 8260B (µg/L)	TBA (µg/L)	ETHANOL (µg/L)	DIPE (µg/L)	ETBE (µg/L)	TAME (µg/L)	EDB (µg/L)	EDB 504 (µg/L)	EDC (µg/L)
	11/10/1994	--	--	--	--	--	--	--	--	--	--
	2/7/1995	--	--	--	--	--	--	--	--	--	--
	5/3/1995	--	--	--	--	--	--	--	--	--	--
	8/3/1995	--	--	--	--	--	--	--	--	--	--
	11/7/1995	--	--	--	--	--	--	--	--	--	--
	5/6/1996	--	--	--	--	--	--	--	--	--	--
	11/5/1996	--	--	--	--	--	--	--	--	--	--
	5/15/1997	--	--	--	--	--	--	--	--	--	--
	11/12/1997	--	--	--	--	--	--	--	--	--	--
	5/4/1998	--	--	--	--	--	--	--	--	--	--
	11/11/1998	--	--	--	--	--	--	--	--	--	--
	5/20/1999	ND	--	--	--	--	--	--	--	--	--
	11/15/1999	ND	--	--	--	--	--	--	--	--	--
	5/22/2000	ND	--	--	--	--	--	--	--	--	--
	11/22/2000	ND	--	--	--	--	--	--	--	--	--
	5/15/2001	ND	--	--	--	--	--	--	--	--	--
	11/23/2001	ND<5.0	--	--	--	--	--	--	--	--	--
	5/24/2002	ND<5.0	--	--	--	--	--	--	--	--	--
	11/29/2002	--	ND<2.0	--	--	--	--	--	--	--	--
	5/15/2003	--	ND<2.0	--	--	--	--	--	--	--	--
	11/4/2003	--	ND<2.0	--	ND<500	--	--	--	--	--	--
	5/24/2004	--	ND<0.50	--	ND<50	--	--	--	--	--	--
	11/29/2004	--	ND<0.50	--	ND<50	--	--	--	--	--	--
	6/24/2005	--	ND<0.50	--	ND<1,000	--	--	--	--	--	--
	12/15/2005	--	ND<0.50	--	ND<250	--	--	--	--	--	--
	6/14/2006	--	ND<0.50	--	ND<250	--	--	--	--	--	--
	12/21/2006	--	ND<0.50	--	ND<250	--	--	--	--	--	--
	6/28/2007	--	--	--	--	--	--	--	--	--	--
	12/13/2007	--	ND<0.50	--	ND<250	--	--	--	--	--	--
	6/9/2008	--	ND<0.50	--	ND<250	--	--	--	--	--	--
	12/30/2008	--	ND<0.50	--	ND<250	--	--	--	--	--	--
	9/28/2009	--	ND<0.50	--	ND<250	--	--	--	--	--	--
	12/15/2009	--	--	--	--	--	--	--	--	--	--
	6/28/2010	--	ND<0.50	--	ND<250	ND<0.50	--	--	ND<0.50	--	ND<0.50
	12/29/2010	--	ND<0.50	ND<10	ND<250	--	ND<0.50	ND<0.50	ND<0.50	--	ND<0.50
	6/7/2011	--	ND<0.50	--	--	--	--	--	--	--	--
	12/9/2011	--	ND<0.50	--	ND<250	--	--	--	ND<0.50	--	ND<0.50
	6/1/2012	--	ND<0.50	--	ND<250	--	--	--	ND<0.50	--	ND<0.50
	6/6/2013	--	ND<0.50	--	ND<250	--	--	--	ND<0.50	--	ND<0.50
	12/13/2013	--	ND<0.50	--	ND<250	--	--	--	ND<0.50	--	ND<0.50
	6/23/2014	--	--	--	--	--	--	--	--	--	--
	12/17/2014	--	ND<0.50	--	ND<250	--	--	--	ND<0.50	--	ND<0.50
	6/9/2015	--	ND<0.50	--	ND<250	--	--	--	ND<0.50	--	ND<0.50
	<b>12/30/2015</b>	--	<b>ND&lt;0.50</b>	--	<b>ND&lt;250</b>	--	--	--	<b>ND&lt;0.50</b>	--	<b>ND&lt;0.50</b>
<b>MW-12</b>	8/26/1992	--	--	--	--	--	--	--	--	--	--
	11/20/1992	--	--	--	--	--	--	--	--	--	--
	12/21/1992	--	--	--	--	--	--	--	--	--	--
	1/30/1993	--	--	--	--	--	--	--	--	--	--
	2/24/1993	--	--	--	--	--	--	--	--	--	--
	3/22/1993	--	--	--	--	--	--	--	--	--	--
	4/28/1993	--	--	--	--	--	--	--	--	--	--
	5/25/1993	--	--	--	--	--	--	--	--	--	--
	6/23/1993	--	--	--	--	--	--	--	--	--	--
	7/22/1993	--	--	--	--	--	--	--	--	--	--

**Table 5**  
**Historical Groundwater Analytical Results - Oxygenate Compounds**  
**76 Station No. 0746 (351647)**  
**3943 Broadway Avenue**  
**Oakland, California**

WELL ID	DATE	MTBE 8021B (µg/L)	MTBE 8260B (µg/L)	TBA (µg/L)	ETHANOL (µg/L)	DIPE (µg/L)	ETBE (µg/L)	TAME (µg/L)	EDB (µg/L)	EDB 504 (µg/L)	EDC (µg/L)
	8/25/1993	--	--	--	--	--	--	--	--	--	--
	9/22/1993	--	--	--	--	--	--	--	--	--	--
	10/28/1993	--	--	--	--	--	--	--	--	--	--
	11/30/1993	--	--	--	--	--	--	--	--	--	--
	2/16/1994	--	--	--	--	--	--	--	--	--	--
	5/31/1994	--	--	--	--	--	--	--	--	--	--
	8/31/1994	--	ND	--	--	--	--	--	--	--	--
	9/27/1994	--	--	--	--	--	--	--	--	--	--
	10/11/1994	--	--	--	--	--	--	--	--	--	--
	11/10/1994	--	--	--	--	--	--	--	--	--	--
	2/7/1995	--	--	--	--	--	--	--	--	--	--
	5/3/1995	--	--	--	--	--	--	--	--	--	--
	8/3/1995	--	--	--	--	--	--	--	--	--	--
	11/7/1995	--	--	--	--	--	--	--	--	--	--
	5/6/1996	--	--	--	--	--	--	--	--	--	--
	11/5/1996	--	--	--	--	--	--	--	--	--	--
	5/15/1997	--	--	--	--	--	--	--	--	--	--
	11/12/1997	--	--	--	--	--	--	--	--	--	--
	5/4/1998	--	--	--	--	ND<2.0	--	--	--	--	--
	11/11/1998	--	--	--	--	--	--	--	--	--	--
	5/20/1999	--	--	--	--	--	--	--	--	--	--
	11/15/1999	--	--	--	--	--	--	--	--	--	--
	5/22/2000	--	--	--	--	--	--	--	--	--	--
	11/22/2000	--	--	--	--	--	--	--	--	--	--
	5/15/2001	--	--	--	--	--	--	--	--	--	--
	11/23/2001	--	--	--	--	--	--	--	--	--	--
	5/24/2002	--	--	--	--	--	--	--	--	--	--
	11/29/2002	--	--	--	--	--	--	--	--	--	--
	5/15/2003	--	--	--	--	--	--	--	--	--	--
	11/4/2003	--	4.4	ND<100	ND<500	ND<1.0	ND<2.0	ND<2.0	--	--	--
	5/24/2004	--	1.7	ND<5.0	ND<50	ND<1.0	ND<0.50	ND<0.50	ND<0.50	--	ND<0.50
	11/29/2004	--	0.71	ND<5.0	ND<50	--	ND<0.50	ND<0.50	ND<0.50	--	ND<0.50
	6/24/2005	--	ND<0.50	--	ND<1,000	--	--	--	--	--	--
	12/15/2005	--	ND<0.50	--	ND<250	--	--	--	--	--	--
	6/14/2006	--	ND<0.50	--	ND<250	--	--	--	--	--	--
	12/21/2006	--	ND<0.50	--	ND<250	--	--	--	--	--	--
	6/28/2007	--	ND<0.50	--	ND<250	--	--	--	--	--	--
	12/13/2007	--	ND<0.50	--	ND<250	--	--	--	--	--	--
	6/9/2008	--	ND<0.50	--	ND<250	--	--	--	--	--	--
	12/30/2008	--	ND<0.50	--	ND<250	--	--	--	--	--	--
	9/28/2009	--	0.55	--	ND<250	--	--	--	--	--	--
	12/15/2009	--	0.56	--	ND<250	--	--	--	--	--	--
	6/28/2010	--	0.97	--	ND<250	ND<0.50	--	--	ND<0.50	ND<0.010	ND<0.50
	12/29/2010	--	0.95	ND<10	ND<250	--	ND<0.50	ND<0.50	ND<0.50	--	ND<0.50
	6/7/2011	--	2.0	--	--	--	--	--	--	--	--
	12/9/2011	--	ND<0.50	--	ND<250	--	--	--	ND<0.50	--	ND<0.50
	6/1/2012	--	1.2	--	ND<250	--	--	--	ND<0.50	--	ND<0.50
	6/6/2013	--	ND<0.50	--	ND<250	--	--	--	ND<0.50	--	ND<0.50
	12/13/2013	--	ND<0.50	--	ND<250	--	--	--	ND<0.50	--	ND<0.50
	6/23/2014	--	ND<0.50	--	ND<250	--	--	--	ND<0.50	--	ND<0.50
	12/17/2014	--	0.55	--	ND<250	--	--	--	ND<0.50	--	ND<0.50
	6/9/2015	--	ND<0.50	--	ND<250	--	--	--	ND<0.50	--	ND<0.50
	<b>12/30/2015</b>	--	<b>0.55</b>	--	<b>ND&lt;250</b>	--	--	--	<b>ND&lt;0.50</b>	--	<b>ND&lt;0.50</b>
<b>RW-1</b>	2/24/1993	--	--	--	--	--	--	--	--	--	--

**Table 5**  
**Historical Groundwater Analytical Results - Oxygenate Compounds**  
**76 Station No. 0746 (351647)**  
**3943 Broadway Avenue**  
**Oakland, California**

WELL ID	DATE	MTBE 8021B (µg/L)	MTBE 8260B (µg/L)	TBA (µg/L)	ETHANOL (µg/L)	DIPE (µg/L)	ETBE (µg/L)	TAME (µg/L)	EDB (µg/L)	EDB 504 (µg/L)	EDC (µg/L)
	5/12/1993	--	--	--	--	--	--	--	--	--	--
	5/25/1993	--	--	--	--	--	--	--	--	--	--
	6/7/1993	--	--	--	--	--	--	--	--	--	--
	6/23/1993	--	--	--	--	--	--	--	--	--	--
	7/8/1993	--	--	--	--	--	--	--	--	--	--
	8/11/1993	--	--	--	--	--	--	--	--	--	--
	8/25/1993	--	--	--	--	--	--	--	--	--	--
	9/8/1993	--	--	--	--	--	--	--	--	--	--
	9/22/1993	--	--	--	--	--	--	--	--	--	--
	11/12/1993	--	--	--	--	--	--	--	--	--	--
	2/16/1994	--	--	--	--	--	--	--	--	--	--
	5/31/1994	--	--	--	--	--	--	--	--	--	--
	8/31/1994	--	--	--	--	--	--	--	--	--	--
	11/10/1994	--	--	--	--	--	--	--	--	--	--
	2/7/1995	--	--	--	--	--	--	--	--	--	--
	3/14/1995	--	--	--	--	--	--	--	--	--	--
	11/7/1995	--	--	--	--	--	--	--	--	--	--
	10/15/2001	--	--	--	--	--	--	--	--	--	--
	11/23/2001	--	--	--	--	--	--	--	--	--	--
	12/10/2001	--	--	--	--	--	--	--	--	--	--
	1/14/2002	--	--	--	--	--	--	--	--	--	--
	2/22/2002	--	--	--	--	--	--	--	--	--	--
	3/11/2002	--	--	--	--	--	--	--	--	--	--
	4/15/2002	--	--	--	--	--	--	--	--	--	--
	5/24/2002	--	--	--	--	--	--	--	--	--	--
	6/17/2002	--	--	--	--	--	--	--	--	--	--
	7/15/2002	--	--	--	--	--	--	--	--	--	--
	8/19/2002	--	--	--	--	--	--	--	--	--	--
	9/5/2002	--	--	--	--	--	--	--	--	--	--
	10/7/2002	--	--	--	--	--	--	--	--	--	--
	11/29/2002	--	--	--	--	--	--	--	--	--	--
	12/12/2002	--	--	--	--	--	--	--	--	--	--
	1/6/2003	--	--	--	--	--	--	--	--	--	--
	2/12/2003	--	--	--	--	--	--	--	--	--	--
	3/13/2003	--	--	--	--	--	--	--	--	--	--
	4/7/2003	--	--	--	--	--	--	--	--	--	--
	5/15/2003	--	--	--	--	--	--	--	--	--	--
	6/12/2003	--	--	--	--	--	--	--	--	--	--
	7/7/2003	--	--	--	--	--	--	--	--	--	--
	8/14/2003	--	--	--	--	--	--	--	--	--	--
	9/12/2003	--	--	--	--	--	--	--	--	--	--
	11/4/2003	--	210	ND<2,000	ND<10,000	ND<10	ND<40	ND<40	--	--	--
	5/24/2004	--	200	ND<50	ND<500	ND<2.0	ND<5.0	ND<5.0	ND<5.0	--	ND<5.0
	11/29/2004	--	140	38	ND<100	--	ND<1.0	1.3	ND<1.0	--	ND<1.0
	6/24/2005	--	56	--	ND<1,000	ND<0.50	--	--	--	--	--
	12/15/2005	--	44	ND<10	ND<250	--	ND<0.50	ND<0.50	ND<0.50	--	ND<0.50
	6/14/2006	--	21	--	ND<250	ND<0.50	--	--	--	--	--
	12/21/2006	--	27	34	ND<250	--	ND<0.50	ND<0.50	ND<0.50	--	ND<0.50
	6/28/2007	--	65	--	ND<250	--	--	--	--	--	--
	12/13/2007	--	30	--	ND<500	--	--	--	--	--	--
	6/9/2008	--	39	--	ND<1,200	--	--	--	--	--	--
	12/30/2008	--	22	--	ND<1,200	--	--	--	--	--	--
	9/28/2009	--	21	--	ND<1,200	--	--	--	--	--	--
	12/15/2009	--	ND<2.5	--	ND<1,200	--	--	--	--	--	--
	6/28/2010	--	5.6	--	ND<250	ND<0.50	--	--	ND<0.50	--	ND<0.50



**Table 5**  
**Historical Groundwater Analytical Results - Oxygenate Compounds**  
**76 Station No. 0746 (351647)**  
**3943 Broadway Avenue**  
**Oakland, California**

WELL ID	DATE	MTBE 8021B (µg/L)	MTBE 8260B (µg/L)	TBA (µg/L)	ETHANOL (µg/L)	DIPE (µg/L)	ETBE (µg/L)	TAME (µg/L)	EDB (µg/L)	EDB 504 (µg/L)	EDC (µg/L)
	12/29/2010	--	1.6	ND<10	ND<250		ND<0.50	ND<0.50	ND<0.50	--	ND<0.50
	6/7/2011	--	ND<0.50	--	--	--	--	--	--	--	--
	10/21/2011	--	--	--	--	--	--	--	--	--	--
	12/9/2011	--	ND<0.50	--	ND<250	--	--	--	ND<0.50	--	ND<0.50
	1/12/2012	--	--	--	--	--	--	--	--	--	--
	6/1/2012	--	ND<2.5	--	ND<1,200	--	--	--	ND<2.5	--	ND<2.5
	6/6/2013	--	ND<0.50	--	ND<250	--	--	--	ND<0.50	--	ND<0.50
	12/13/2013	--	ND<0.50	--	ND<250	--	--	--	ND<0.50	--	ND<0.50
	6/23/2014	--	ND<0.50	--	ND<250	--	--	--	ND<0.50	--	ND<0.50
	12/17/2014	--	ND<0.50	--	ND<250	--	--	--	ND<0.50	--	ND<0.50
	6/9/2015	--	ND<0.50	--	ND<250	--	--	--	ND<0.50	--	ND<0.50
	<b>12/30/2015</b>	--	<b>ND&lt;0.50</b>	--	<b>ND&lt;250</b>	--	--	--	<b>ND&lt;0.50</b>	--	<b>ND&lt;0.50</b>
<b>QA</b>	<b>12/30/2015</b>	--	<b>ND&lt;0.50</b>	--	<b>ND&lt;250</b>	--	--	--	<b>ND&lt;0.50</b>	--	<b>ND&lt;0.50</b>

**NOTES:**

µg/L = Micrograms per liter  
-- = Not available/not sampled  
504 = Analyzed by EPA Method 504  
8021 = Analyzed by Environmental Protection Agency (EPA) Method 8021B  
8260B = Analyzed by EPA Method 8260B  
DIPE = Diisopropyl ether  
EDB = 1,2-Dibromoethane  
EDC = 1,2-Dichloroethane  
ID = Identification  
J = Laboratory estimated value  
MTBE = Methyl t-Butyl Ether  
ND = Not detected  
ND<# = Analyte not detected at or above indicated laboratory practical quantitation limit  
QA = Quality assurance/trip blank  
TAME = Tert-amyl methyl ether  
TBA = Tert-butyl ether

**Table 6**  
**LNAPL Recovery Data**  
**76 Station No. 0746 (351647)**  
**3943 Broadway Avenue**  
**Oakland, California**

DATE	MW-5	RW-1
11/11/1998	0	0
2/22/1999	0.04	0
4/2/1999	0.07	0
5/4/1999	0	0
5/20/1999	0	0
6/29/1999	0	0
07/29/99	0	0
8/24/1999	0	0
9/27/1999	0	0
10/28/1999	0	0
11/15/1999	0	0
12/20/1999	0	0
1/20/2000	0	0
2/26/2000	0	0
3/31/2000	0	0
4/13/2000	0	0
5/22/2000	0	0
11/22/2000	0.02	0
2/14/2001	0.06	0
3/28/2001	0	0
4/28/2001	0	0
5/15/2001	0	0
6/29/2001	0	0
7/17/2001	0	0
8/30/2001	0	0
9/24/2001	0	0
10/15/2001	0.03	0
11/23/2001	0	0
12/10/2001	0	0
1/14/2002	0	0
2/22/2002	0	0
3/11/2002	0	0
4/15/2002	0	0
5/24/2002	0.04	0
6/17/2002	0.04	0
7/15/2002	0.02	0
8/19/2002	0.05	0
9/5/2002	0.03	0
10/7/2002	0.02	0
11/29/2002	0.02	0
12/12/2002	0.01	0
1/6/2003	0.01	0
2/12/2003	0.02	0
3/13/2003	0.02	0
4/7/2003	0.01	0
5/15/2003	0.03	0
6/12/2003	0.02	0
7/7/2003	0.01	0
8/14/2003	0.02	0
9/12/2003	0.02	0
10/15/2003	0.087	0
11/4/2003	0.043	0

**Table 6**  
**LNAPL Recovery Data**  
**76 Station No. 0746 (351647)**  
**3943 Broadway Avenue**  
**Oakland, California**

<b>DATE</b>	<b>MW-5</b>	<b>RW-1</b>
11/21/2003	0.032	0
12/18/2003	0.024	0
1/7/2004	0.009	0
2/9/2004	0.01	0.01
3/24/2004	0.031	0
4/16/2004	0	0
5/24/2004	0.050	0
6/8/2004	0.049	0
7/2/2004	0.046	0
8/20/2004	0.080	0
9/17/2004	0.048	0
10/22/2004	0.024	0
11/29/2004	0.036	0
12/21/2004	0.010	0
1/24/2005	0.027	0
2/18/2005	0.020	0
3/18/2005	0.024	0
4/14/2005	0.010	0
5/17/2005	0.010	0
6/24/2005	0	0
7/14/2005	0.020	0
8/5/2005	0.050	0
9/16/2005	0.009	0
10/21/2005	0	0
11/22/2005	0	0
12/15/2005	0	0
1/19/2006	0	0
2/15/2006	0	0
3/25/2006	0	0
4/27/2006	0	0
5/25/2006	0	0
6/14/2006	0	0
7/3/2006	0	0
8/10/2006	0	0
9/15/2006	0.027	0
10/27/2006	0.009	0
11/22/2006	0.017	0
12/21/2006	0	0
2/5/2007	0.010	0
2/20/2007	0	0
3/28/2007	0	0
4/30/2007	0	0
5/23/2007	0.073	0
6/28/2007	0.049	0
8/1/2007	0	0
8/27/2007	0	0
9/12/2007	0.040	0
10/16/2007	0	0
12/13/2007	0.029	0
1/29/2008	0.010	0
2/28/2008	0.020	0
3/21/2008	0	0

**Table 6**  
**LNAPL Recovery Data**  
**76 Station No. 0746 (351647)**  
**3943 Broadway Avenue**  
**Oakland, California**

<b>DATE</b>	<b>MW-5</b>	<b>RW-1</b>
4/11/2008	0.058	0
5/21/2008	0.044	0
6/9/2008	0.029	0
7/18/2008	0.032	0
8/15/2008	0.024	0
9/24/2008	0.051	0
10/22/2008	0.044	0
11/26/2008	0.034	0
12/30/2008	0.022	0
1/23/2009	NA	0
3/27/2009	0	0
4/28/2009	0.102	0
5/28/2009	NA	NA
7/31/2009	0.034	0
8/21/2009	0.102	0
9/28/2009	0.017	0
10/26/2009	0.063	0
11/30/2009	0.075	0
12/15/2009	0.010	0
1/25/2010	0.003	0
2/26/2010	0	0
3/23/2010	0.01	0
4/22/2010	0.009	0
5/21/2010	0.117	0
6/28/2010	0.085	0
7/21/2010	0.04	0
8/18/2010	0.07	0
9/29/2010	0.03	0
10/18/2010	0.046	0
11/30/2010	0.058	0
12/29/2010	0.25	0
1/6/2011	0.138	0
1/20/2011	0.231	0
2/1/2011	0.23	0
2/14/2011	0	0
3/3/2011	0	0
3/22/2011	0	0
4/25/2011	0	0
5/27/2011	0	0
9/13/2011	0	0
10/20/2011	0	0
11/4/2011	0	0
12/23/2011	0.21	0
9/2/2015	0	NA
10/16/2015	0	0
11/12/2015	0	0
<b>12/30/2015</b>	<b>0</b>	<b>0</b>
<b>Total LNAPL Removed (gallons):</b>	<b>3.909</b>	<b>0.010</b>

**NOTES:**

LNAPL = Light non-aqueous phase liquid  
NA = Not applicable

**Table 7**  
**Historical Groundwater Analytical Results - Additional Analytes**  
**76 Station No. 0746 (351647)**  
**3943 Broadway Avenue**  
**Oakland, California**

<b>WELL ID</b>	<b>DATE</b>	<b>TOTAL ALKALINITY AS CaCO3 (mg/L)</b>	<b>NITRATE AS NO3 (mg/L)</b>	<b>SULFATE (mg/L)</b>	<b>TOTAL SULFIDE (mg/L)</b>	<b>TOTAL IRON (mg/L)</b>
MW-1	12/9/2011	230	2.4	21	ND<0.050	6,200
MW-2	12/9/2011	--	--	--	--	--
MW-3	12/9/2011	--	--	--	--	--
MW-4	12/9/2011	130	ND<0.090	ND<0.12	ND<0.20	12,000
MW-5	12/9/2011	--	--	--	--	--
MW-6	12/9/2011	--	--	--	--	--
MW-7	12/9/2011	--	--	--	--	--
MW-8	12/9/2011	--	--	--	--	--
MW-9	12/9/2011	--	--	--	--	--
MW-10	12/9/2011	--	--	--	--	--
MW-11	12/9/2011	270	9.8	69	ND<0.050	600
MW-12	12/9/2011	390	0.77	9.9	ND<0.050	1,000
RW-1	12/9/2011	--	--	--	--	--

**NOTES:**

-- = Not sampled

CaCO3 = Calcium carbonate

ID = Identification

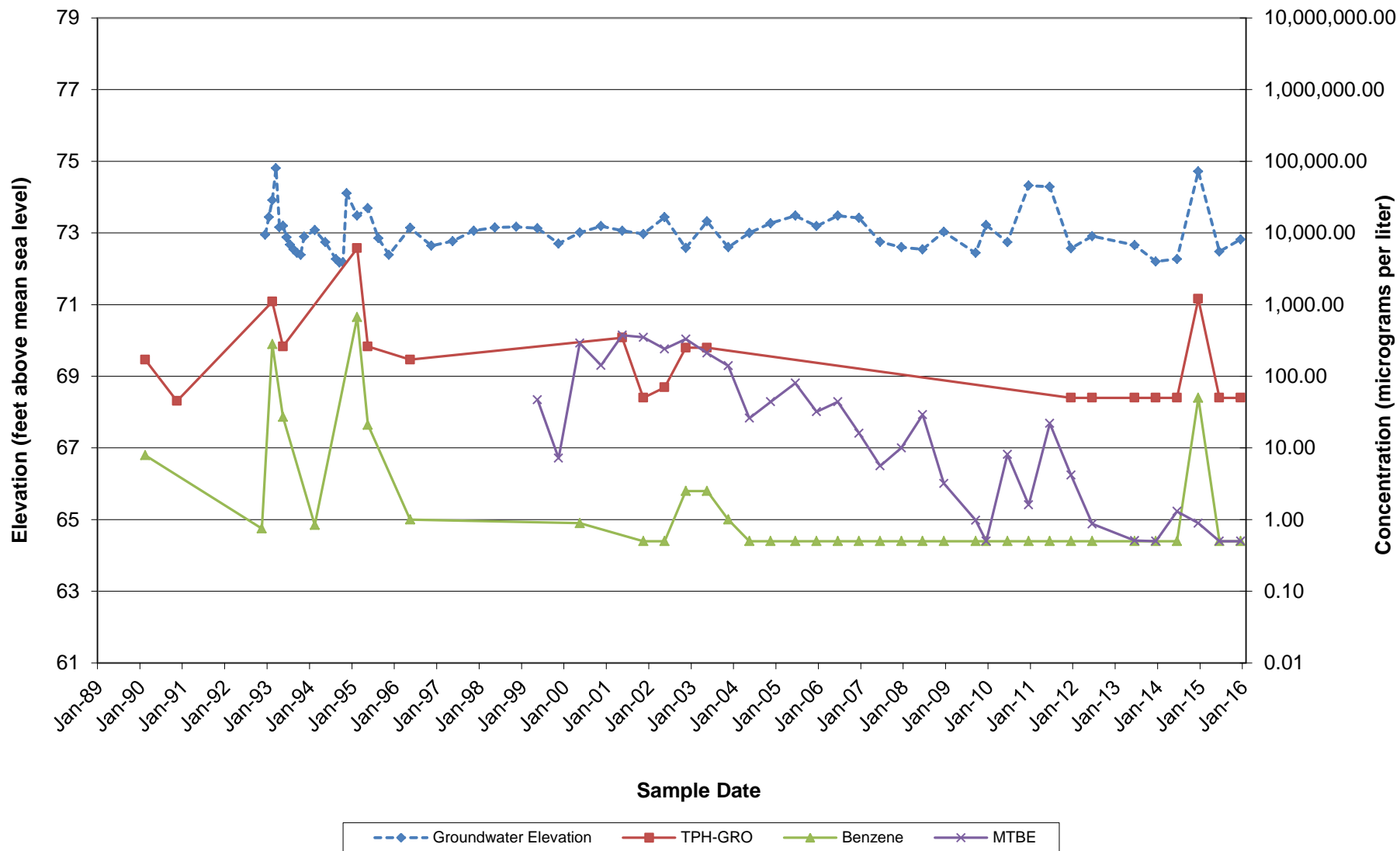
mg/L = Milligrams per liter

ND<# = Analyte not detected at or above indicated laboratory practical quantitation limit

NO3 = Nitrate

## Charts

### Chart 1 - Hydrograph for Well MW-1



### Chart 2 - Hydrograph for Well MW-2

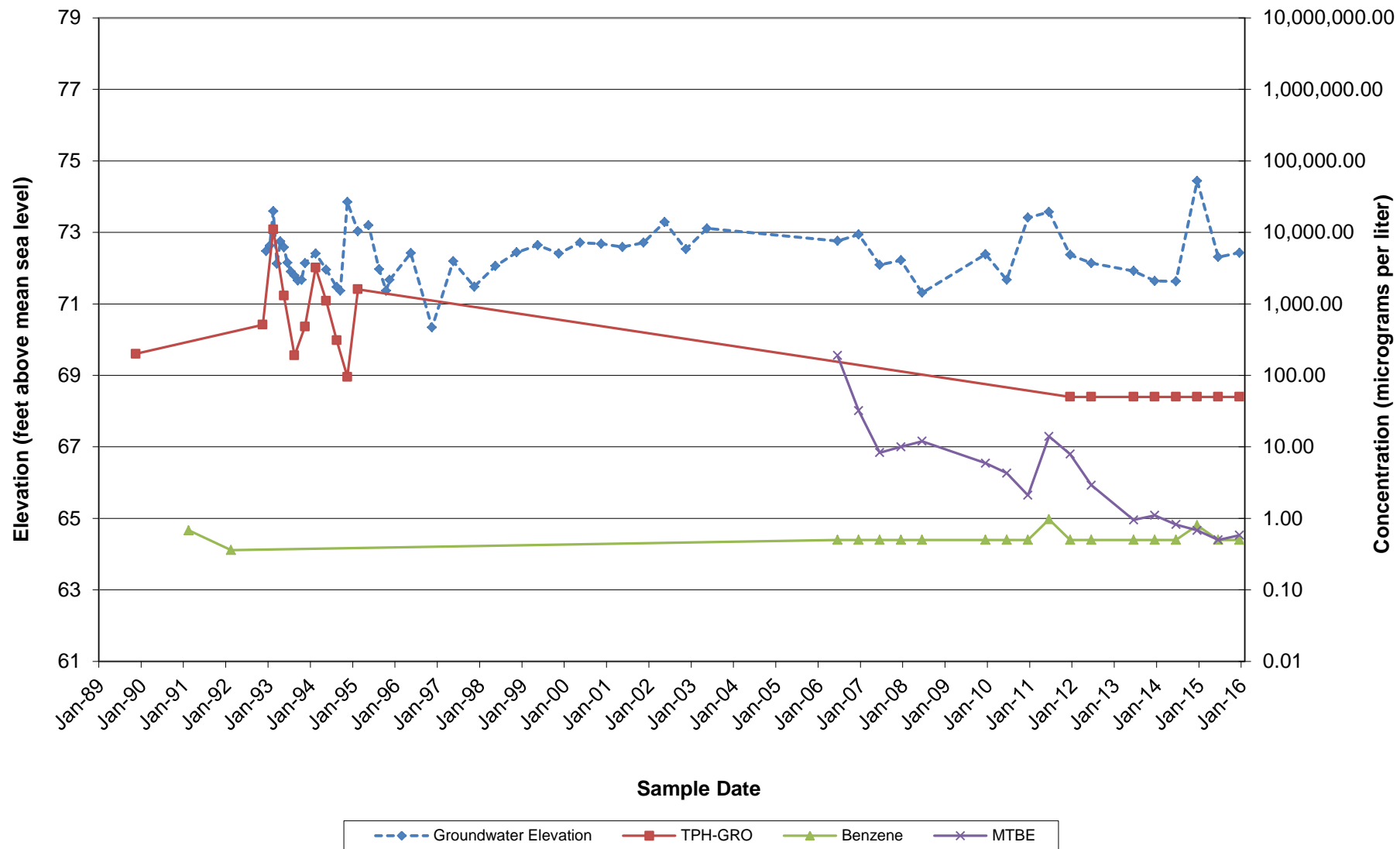




Chart 3 - Hydrograph for Well MW-3

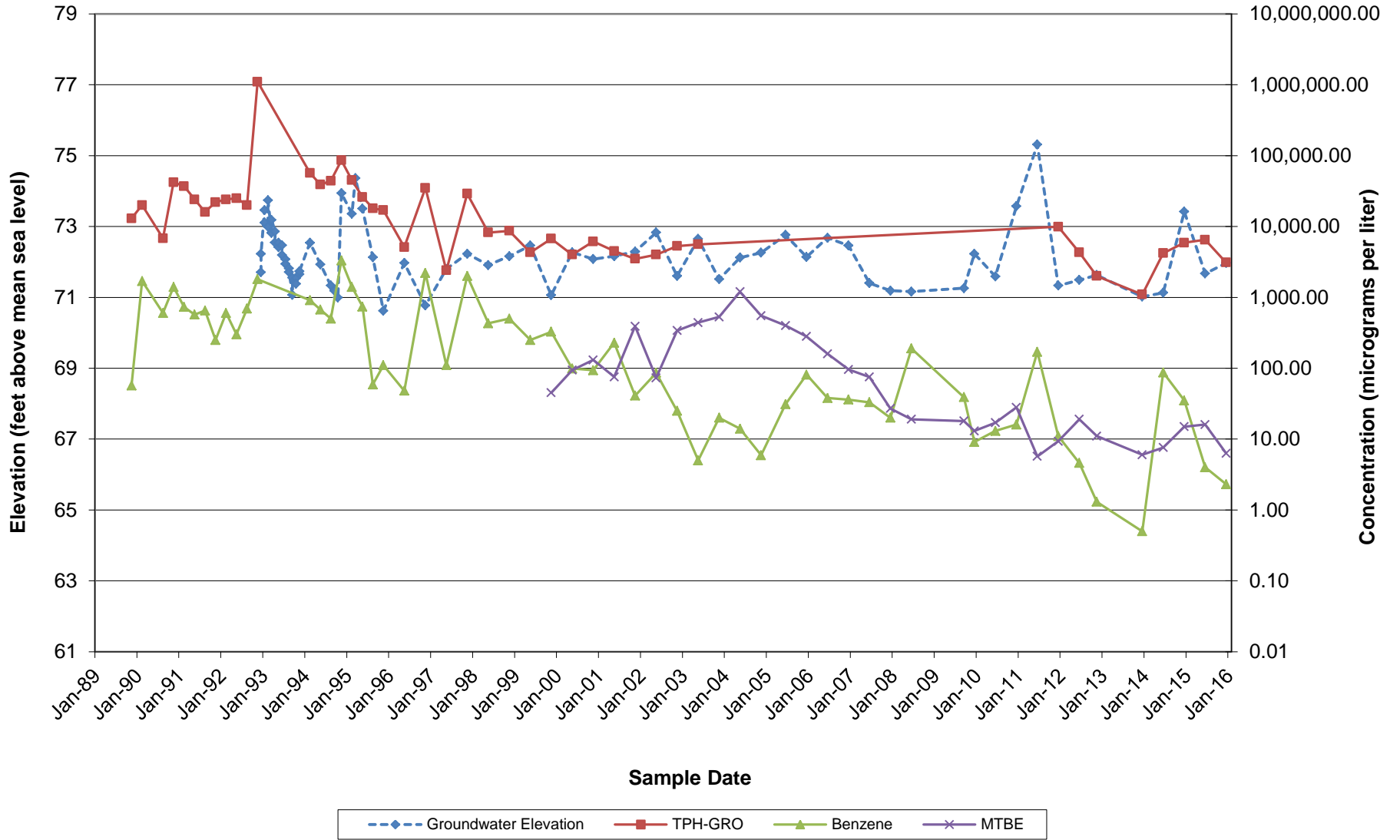


Chart 4 - Hydrograph for Well MW-4

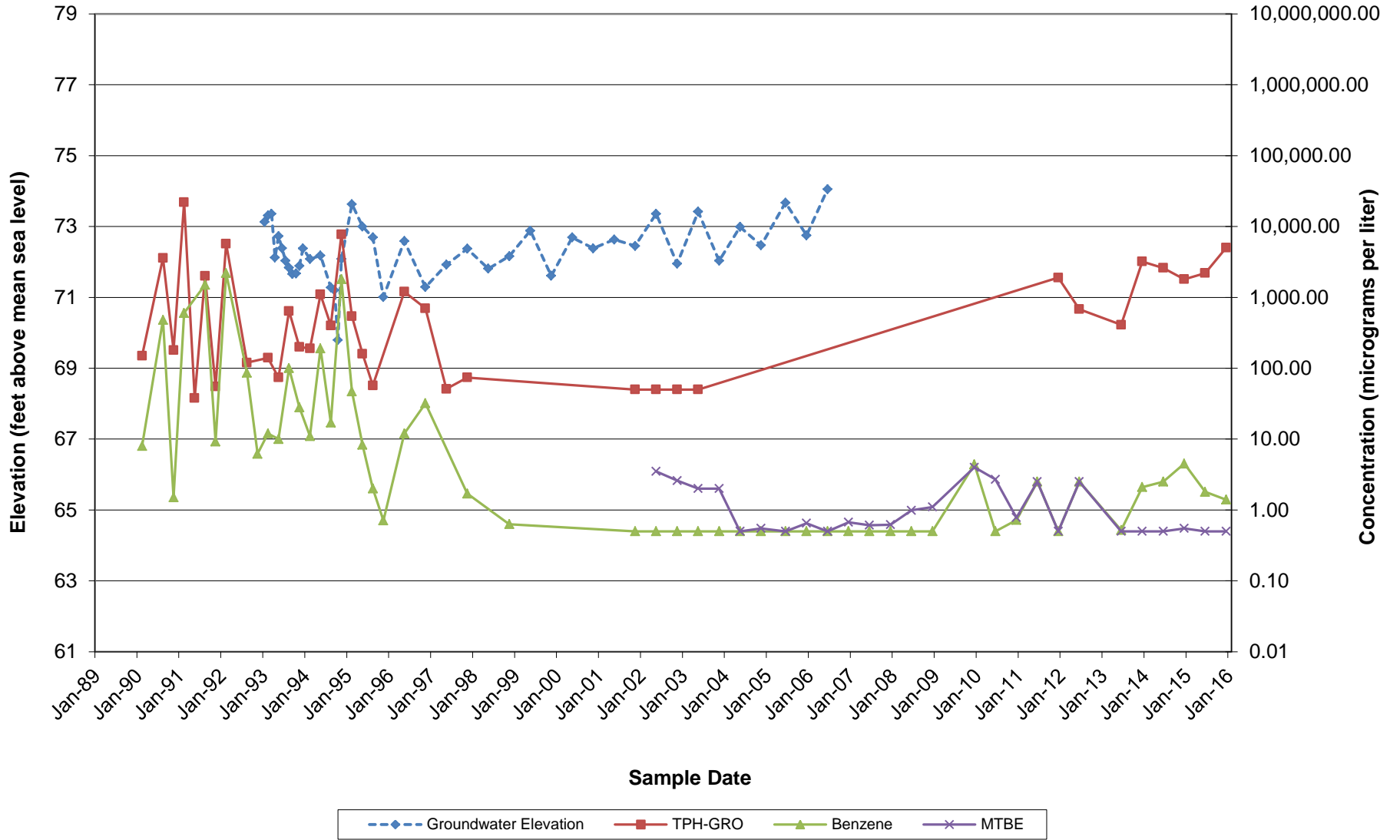


Chart 5 - Hydrograph for Well MW-5

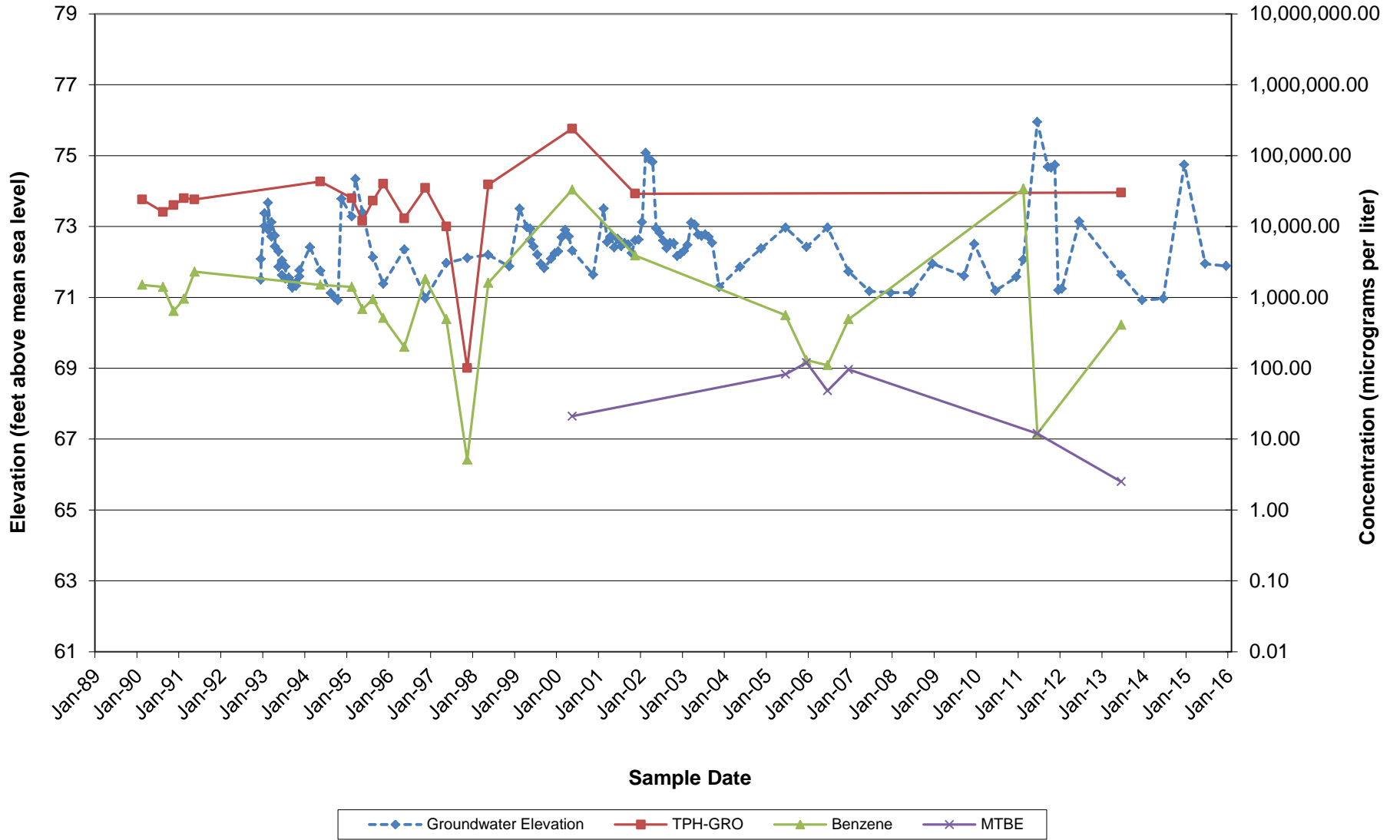
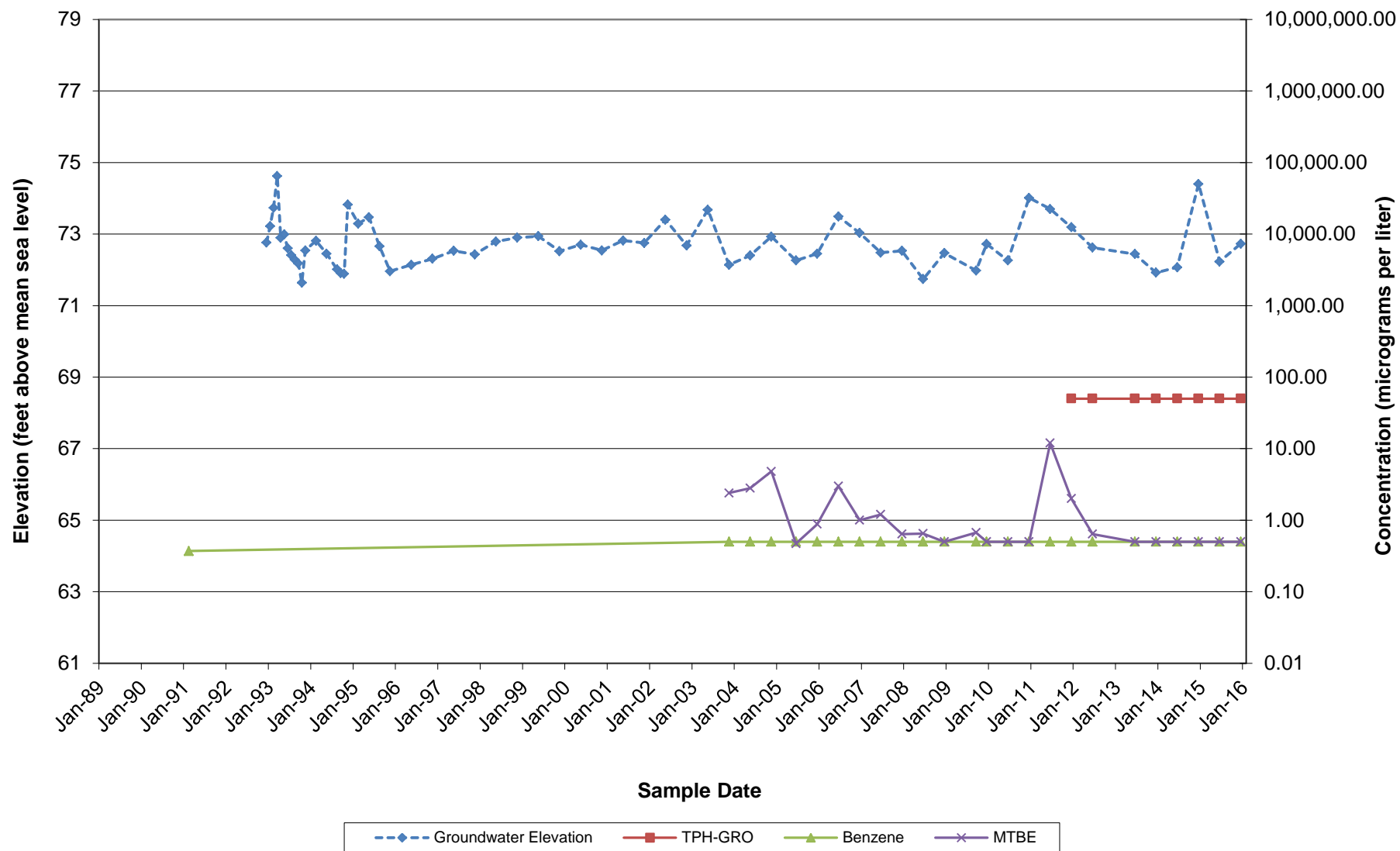


Chart 6 - Hydrograph for Well MW-6



### Chart 7 - Hydrograph for Well MW-7

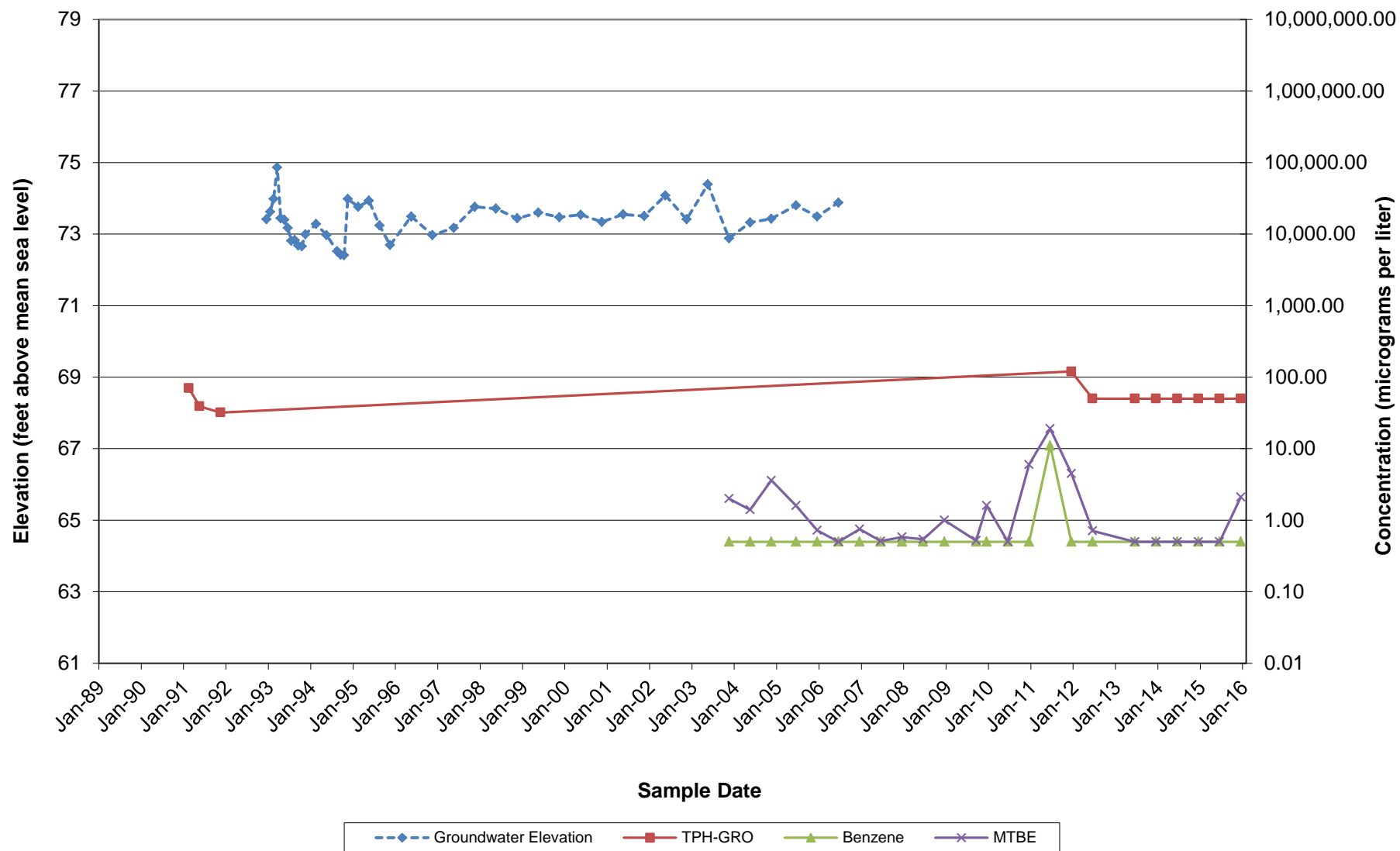


Chart 8 - Hydrograph for Well MW-8

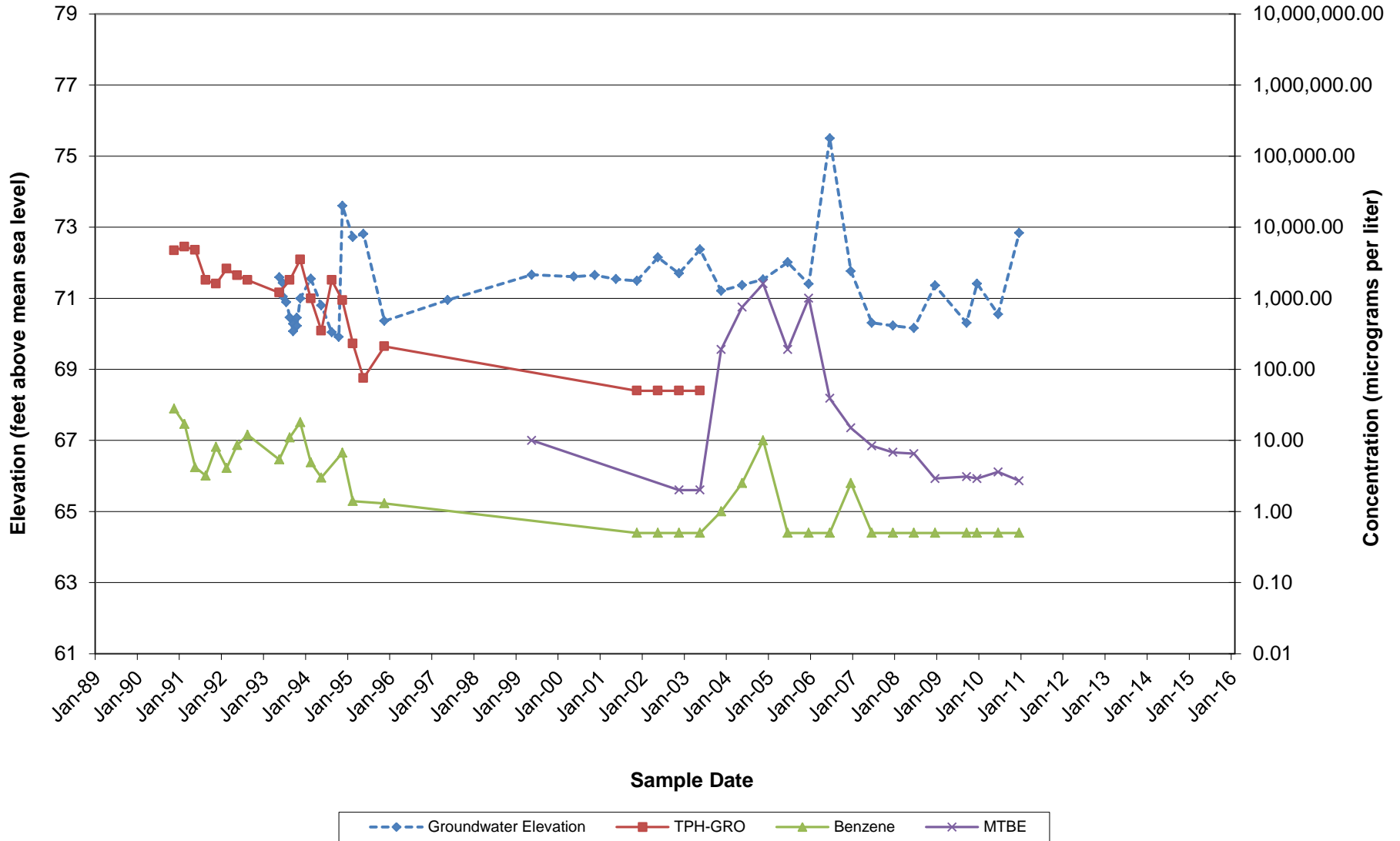
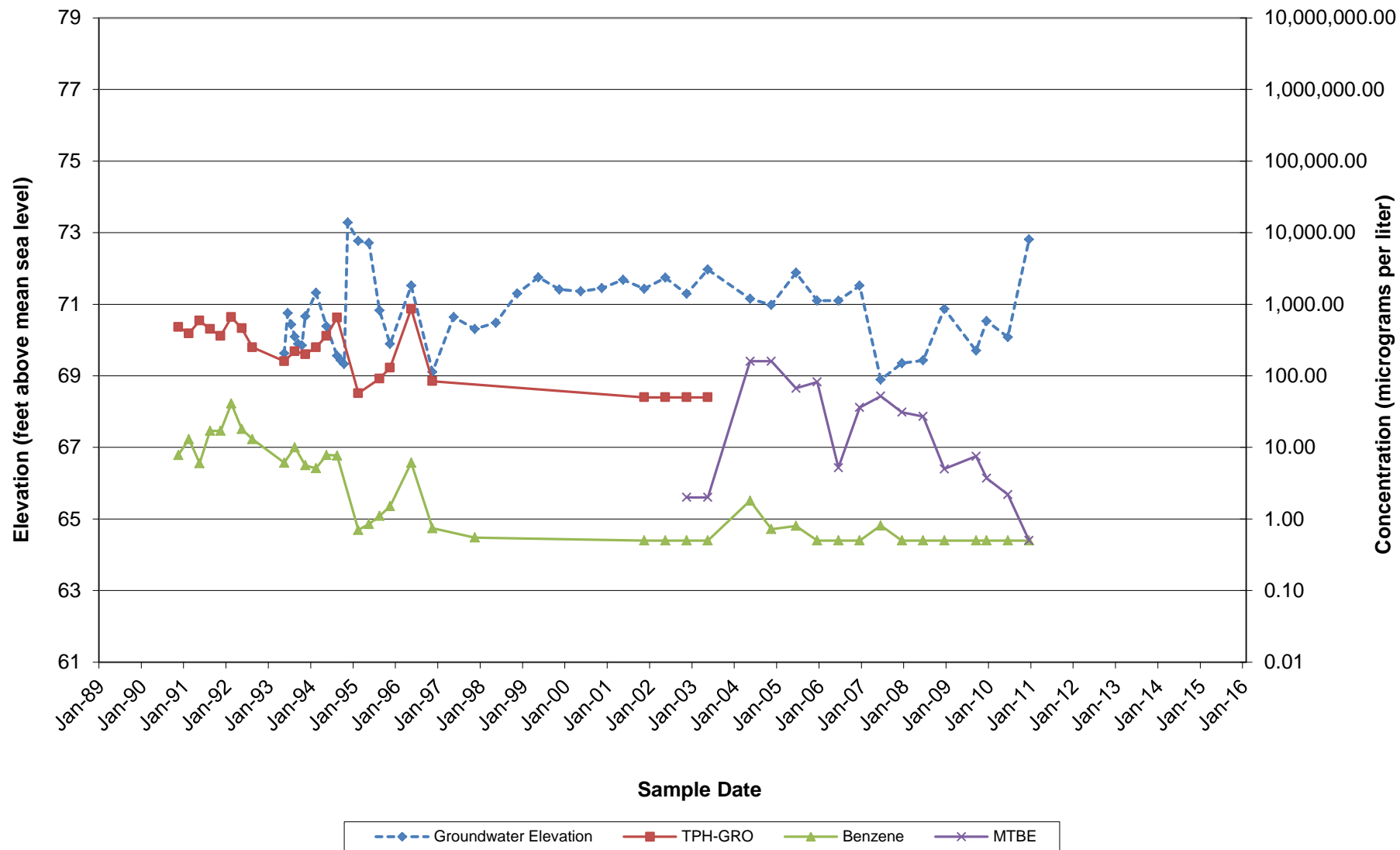


Chart 9 - Hydrograph for Well MW-9



### Chart 10 - Hydrograph for Well MW-10

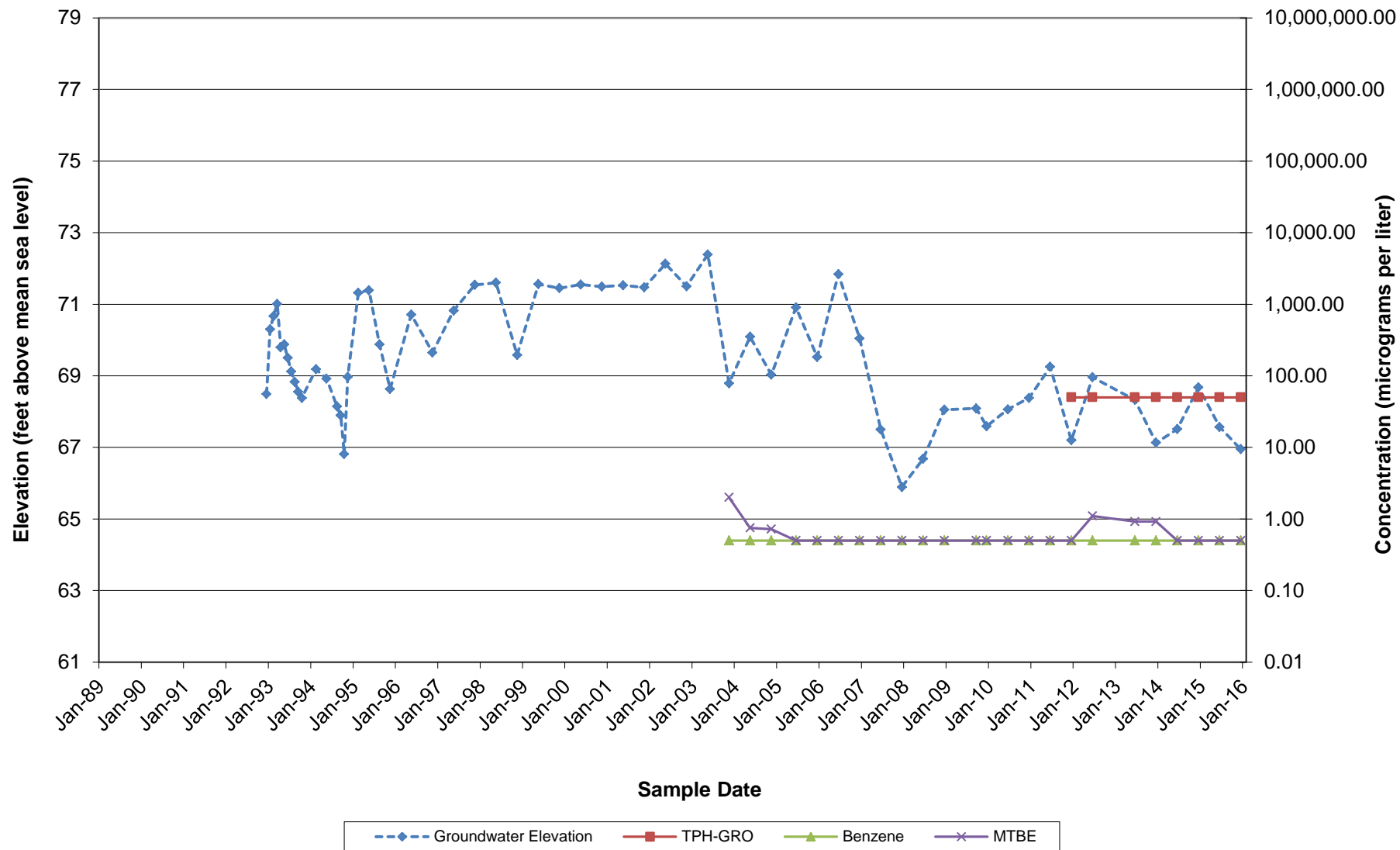




Chart 11 - Hydrograph for Well MW-11

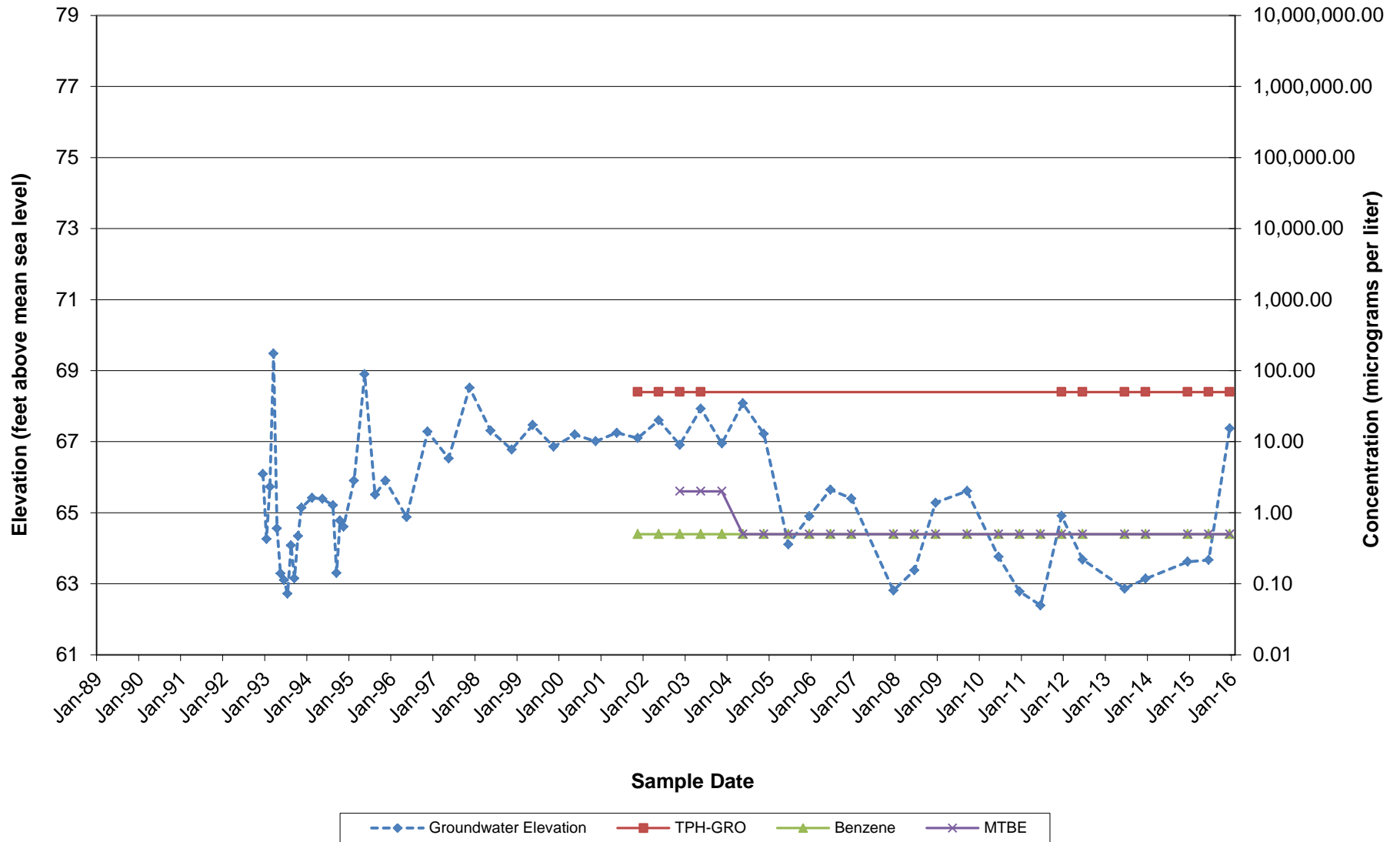


Chart 12 - Hydrograph for Well MW-12

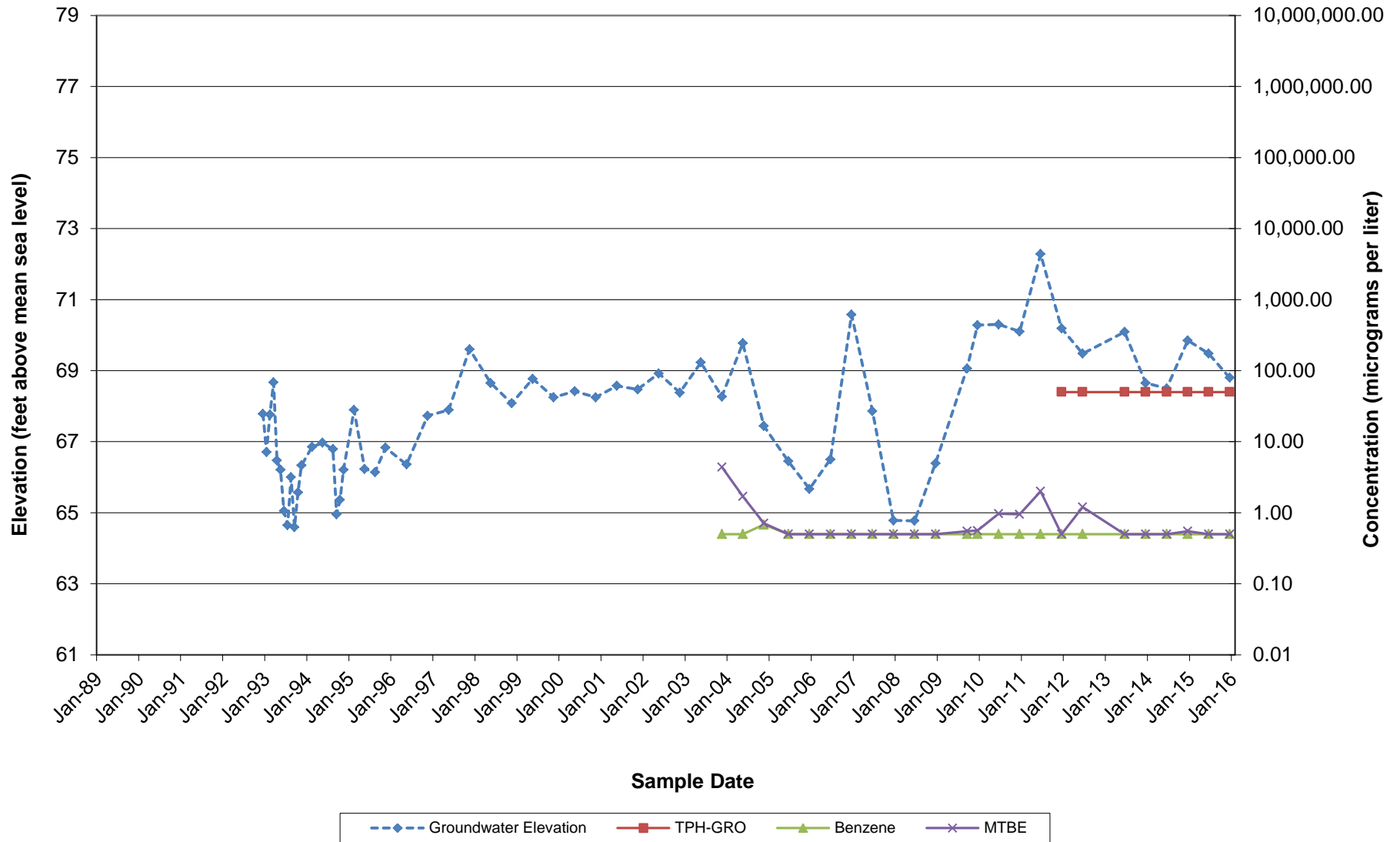
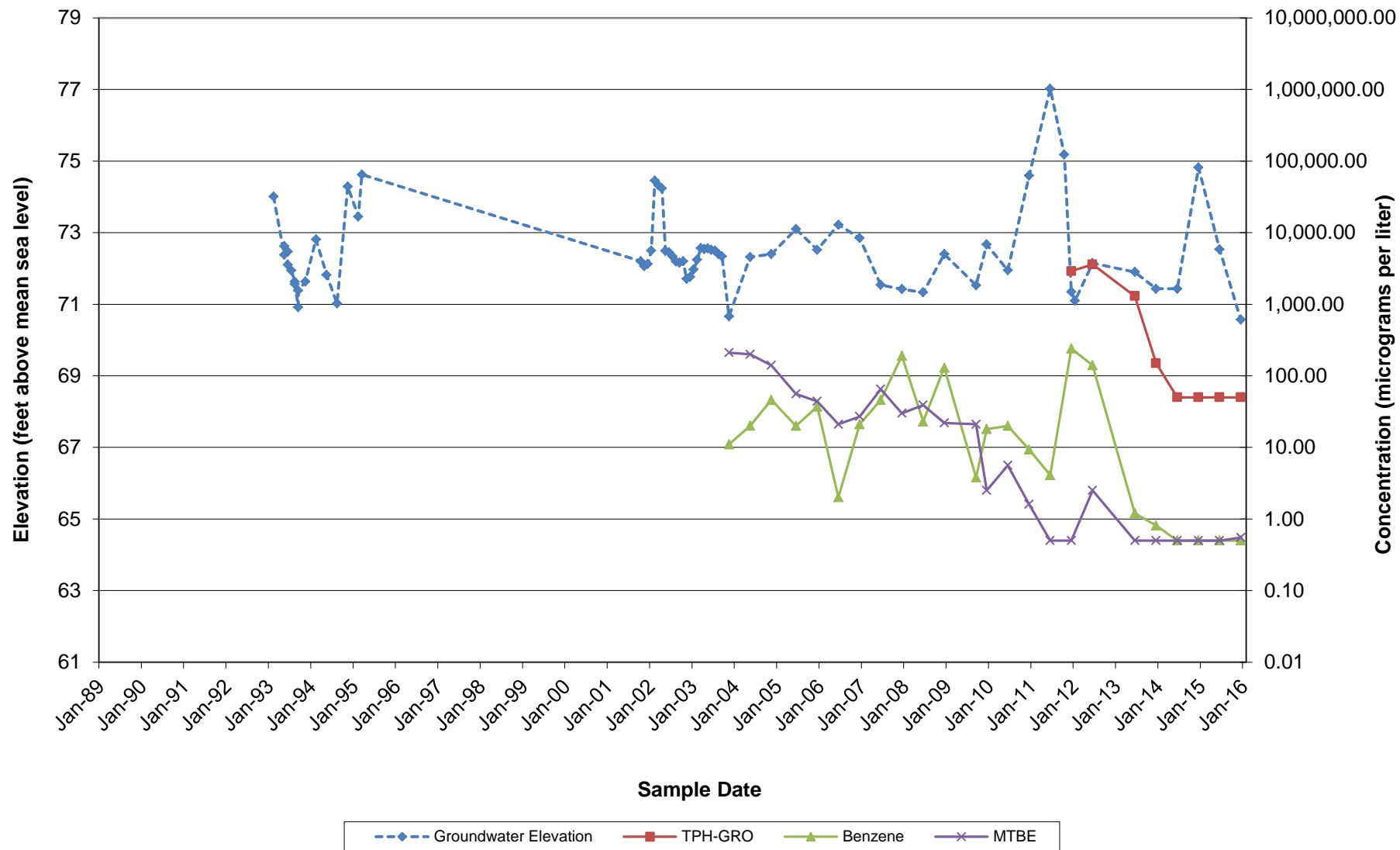


Chart 13 - Hydrograph for Well RW-1



## **Attachment A**

### **Field Procedures and Field Logs**



# GETTLER-RYAN INC.



## TRANSMITTAL

January 8, 2016  
G-R #385648

TO: Mr. Chad Roper  
AECOM  
1220 Avenida Acaso  
Camarillo, California 93012

FROM: Deanna L. Harding  
Project Coordinator  
Gettler-Ryan Inc.  
6805 Sierra Court, Suite G  
Dublin, California 94568

RE: **Former Unocal 0746  
Chevron #351647  
3943 Broadway  
Oakland, California**

WE HAVE ENCLOSED THE FOLLOWING:

COPIES	DESCRIPTION
VIA PDF	Groundwater Monitoring and Sampling Data Package Second Semi Annual Event of December 30, 2015

### COMMENTS:

Pursuant to your request, we are providing you with a copy of the above referenced data for your use.

Please provide us the updated historical data prior to the next monitoring and sampling event for our field use.

Please feel free to contact me if you have any comments/questions.

trans/351647 0746

# WELL CONDITION STATUS SHEET

Client/  
 Facility #: **Chevron #351647 / 0746**  
 Site Address: **3943 Broadway**  
 City: **Oakland, CA**

Job #: **385648**  
 Event Date: 12/30/15  
 Sampler: 37

WELL ID	Vault Frame Condition	Gasket/O-Ring (M) Missing (R) Replaced	Bolts (M) Missing (R) Replaced	Bolt Flanges B=Broken S=Stripped R=Retap	Apron Condition C=Cracked B=Broken G=Gone	Grout Seal (Deficient) Inches from TOC	Casing (Condition prevents tight cap seal)	REPLACE LOCK Y/N	REPLACE CAP Y/N	WELL VAULT Manufacture/Size/ # of Bolts	Pictures Taken Y/N
MW-1	OK							N	N	12" Div	N
MW-2	OK									12" emco	
MW-3	OK									8" Div	
MW-4	OK									12" emco	
MW-5	OK										
MW-6	OK										
MW-7	OK										
MW-10	OK			2x B	OK					8" Universal	
MW-11	OK										
MW-12	OK									8" 13k	
RW-1	OK									18" emco	

Comments \_\_\_\_\_

\_\_\_\_\_

\_\_\_\_\_

## STANDARD OPERATING PROCEDURE - GROUNDWATER SAMPLING

Gettler-Ryan Inc. (GR) field personnel adhere to the following procedures for the collection and handling of groundwater samples prior to analysis by the analytical laboratory. All work is performed in accordance with the GR Health & Safety Plan and all client-specific programs. The scope of work and type of analysis to be performed is determined prior to commencing field work.

Prior to sampling, the presence or absence of free-phase hydrocarbons is determined using an interface probe. Product thickness, if present, is measured to the nearest 0.01 foot and is noted in the field notes. In addition, all depth to water level measurements are collected with a static water level indicator and are also recorded in the field notes, prior to purging and sampling any wells.

After water levels are collected and prior to sampling, if purging is to occur, each well is purged a minimum of three well casing volumes of water using pre-cleaned pumps (stack, peristaltic or Grundfos), or disposable bailers. Temperature, pH and electrical conductivity are measured a minimum of three times during the purging (additional parameters such as dissolved oxygen, oxidation reduction potential, turbidity may also be measured, depending on specific scope of work.). Purging continues until these parameters stabilize.

Groundwater samples are collected using disposable bailers. The water samples are transferred from the bailer into appropriate containers. Pre-preserved containers, supplied by analytical laboratories, are used. When pre-preserved containers are not available, the laboratory is instructed to preserve the sample as appropriate. Duplicate samples are collected for the laboratory to use in maintaining quality assurance/quality control standards, as directed by the scope of work. The samples are labeled to include the job number, sample identification, collection date and time, analysis, preservation (if any), and the sample collector's initials. The water samples are placed in a cooler, maintained at 4°C for transport to the laboratory. Once collected in the field, all samples are maintained under chain of custody until delivered to the laboratory.

The chain of custody document includes the job number, type of preservation, if any, analysis requested, sample identification, date and time collected, and the sample collector's name. The chain of custody is signed and dated (including time of transfer) by each person who receives or surrenders the samples, beginning with the field personnel and ending with the laboratory personnel.

A laboratory supplied trip blank accompanies each sampling set. The trip blank is analyzed for some or all of the same compounds as the groundwater samples.

As requested by Chevron Environmental Management Company, the purge water and decontamination water generated during sampling activities is transported by Clean Harbors Environmental Services to Seaport Environmental located in Redwood City, California.



# GETTLER-RYAN INC.

## WELL MONITORING/SAMPLING FIELD DATA SHEET

Client/Facility#: Chevron #351647 / 0746 Job Number: 385648  
 Site Address: 3943 Broadway Event Date: 12/30/15 (inclusive)  
 City: Oakland, CA Sampler: SB

Well ID: MW-1 Date Monitored: 12/30/15  
 Well Diameter: 216 in.  
 Total Depth: 54.03 ft.  
 Depth to Water: 7.72 ft.  Check if water column is less than 0.50 ft.  
46.31 xVF .17 = 7.87 x3 case volume = Estimated Purge Volume: 23.61 gal.  
 Depth to Water w/ 80% Recharge [(Height of Water Column x 0.20) + DTW]: 16.98

Volume	3/4"= 0.02	1"= 0.04	2"= 0.17	3"= 0.38
Factor (VF)	4"= 0.66	5"= 1.02	6"= 1.50	12"= 5.80

**Purge Equipment:**  
 Disposable Bailer \_\_\_\_\_  
 Stainless Steel Bailer \_\_\_\_\_  
 Stack Pump X  
 Peristaltic Pump \_\_\_\_\_  
 QED Bladder Pump \_\_\_\_\_  
 Other: \_\_\_\_\_

**Sampling Equipment:**  
 Disposable Bailer X  
 Pressure Bailer \_\_\_\_\_  
 Metal Filters \_\_\_\_\_  
 Peristaltic Pump \_\_\_\_\_  
 QED Bladder Pump \_\_\_\_\_  
 Other: \_\_\_\_\_

Time Started: \_\_\_\_\_ (2400 hrs)  
 Time Completed: \_\_\_\_\_ (2400 hrs)  
 Depth to Product: \_\_\_\_\_ ft  
 Depth to Water: \_\_\_\_\_ ft  
 Hydrocarbon Thickness: \_\_\_\_\_ ft  
 Visual Confirmation/Description: OK  
 Skimmer / Absorbant Sock (circle one)  
 Amt Removed from Skimmer: \_\_\_\_\_ ltr  
 Amt Removed from Well: \_\_\_\_\_ ltr  
 Water Removed: \_\_\_\_\_ ltr

Start Time (purge): 0830 Weather Conditions: Cloudy  
 Sample Time/Date: 0905 / 12/30/15 Water Color: Cloudy Odor: Y/N Light  
 Approx. Flow Rate: 2 gpm. Sediment Description: Light  
 Did well de-water? No If yes, Time: \_\_\_\_\_ Volume: \_\_\_\_\_ gal. DTW @ Sampling: 16.17

Time (2400 hr.)	Volume (gal.)	pH	Conductivity (µS / mS umhos/cm)	Temperature (C F)	D.O. (mg/L)	ORP (mV)
<u>0834</u>	<u>8</u>	<u>6.78</u>	<u>617</u>	<u>16.1</u>	/	/
<u>0838</u>	<u>16</u>	<u>6.71</u>	<u>628</u>	<u>16.2</u>	/	/
<u>0842</u>	<u>24</u>	<u>6.64</u>	<u>636</u>	<u>16.3</u>	/	/

### LABORATORY INFORMATION

SAMPLE ID	(#) CONTAINER	REFRIG.	PRESERV. TYPE	LABORATORY	ANALYSES
<u>MW-1</u>	<u>6</u> x voa vial	<u>YES</u>	<u>HCL</u>	<u>BC LABS</u>	<u>TPH-GRO(C6-C12)(8015)/BTEX+MTBE(8260)/EDB/EDC(8260)/ETHANOL(8260B)</u>

COMMENTS: \_\_\_\_\_

Add/Replaced Gasket: \_\_\_\_\_ Add/Replaced Bolt: \_\_\_\_\_ Add/Replaced Lock: \_\_\_\_\_ Add/Replaced Plug: \_\_\_\_\_





# GETTLER-RYAN INC.

## WELL MONITORING/SAMPLING FIELD DATA SHEET

Client/Facility#: Chevron #351647 / 0746  
 Site Address: 3943 Broadway  
 City: Oakland, CA

Job Number: 385648  
 Event Date: 12/30/15 (inclusive)  
 Sampler: JJ

Well ID: MW-2  
 Well Diameter: 216 in.  
 Total Depth: 19.82 ft.  
 Depth to Water: 8.89 ft.  
10.93 xVF .17 = 1.85

Date Monitored: 12/30/15

Volume	3/4"= 0.02	1"= 0.04	2"= 0.17	3"= 0.38
Factor (VF)	4"= 0.66	5"= 1.02	6"= 1.50	12"= 5.80

Check if water column is less than 0.50 ft.

Depth to Water w/ 80% Recharge [(Height of Water Column x 0.20) + DTW]: 11.07  
 x3 case volume = Estimated Purge Volume: 5.57 gal.

**Purge Equipment:**  
 Disposable Bailer X  
 Stainless Steel Bailer \_\_\_\_\_  
 Stack Pump \_\_\_\_\_  
 Peristaltic Pump \_\_\_\_\_  
 QED Bladder Pump \_\_\_\_\_  
 Other: \_\_\_\_\_

**Sampling Equipment:**  
 Disposable Bailer X  
 Pressure Bailer \_\_\_\_\_  
 Metal Filters \_\_\_\_\_  
 Peristaltic Pump \_\_\_\_\_  
 QED Bladder Pump \_\_\_\_\_  
 Other: \_\_\_\_\_

Time Started: \_\_\_\_\_ (2400 hrs)  
 Time Completed: \_\_\_\_\_ (2400 hrs)  
 Depth to Product: \_\_\_\_\_ ft  
 Depth to Water: \_\_\_\_\_ ft  
 Hydrocarbon Thickness: 0 ft  
 Visual Confirmation/Description: \_\_\_\_\_  
 Skimmer / Absorbant Sock (circle one)  
 Amt Removed from Skimmer: \_\_\_\_\_ ltr  
 Amt Removed from Well: \_\_\_\_\_ ltr  
 Water Removed: \_\_\_\_\_ ltr

Start Time (purge): 0740 Weather Conditions: Cloudy  
 Sample Time/Date: 0815 / 12/30/15 Water Color: Clear Odor: Y10  
 Approx. Flow Rate: \_\_\_\_\_ gpm. Sediment Description: None  
 Did well de-water? NO If yes, Time: \_\_\_\_\_ Volume: \_\_\_\_\_ gal. DTW @ Sampling: 10.27

Time (2400 hr.)	Volume (gal.)	pH	Conductivity (µS / mS / cmhos/cm)	Temperature (C / F)	D.O. (mg/L)	ORP (mV)
<u>0745</u>	<u>2</u>	<u>7.03</u>	<u>592</u>	<u>16.0</u>	/	/
<u>0750</u>	<u>4</u>	<u>7.19</u>	<u>615</u>	<u>16.1</u>	/	/
<u>0855</u>	<u>5.5</u>	<u>7.22</u>	<u>628</u>	<u>16.1</u>	/	/

### LABORATORY INFORMATION

SAMPLE ID	(#) CONTAINER	REFRIG.	PRESERV. TYPE	LABORATORY	ANALYSES
<u>MW-2</u>	<u>6</u> x voa vial	<u>YES</u>	<u>HCL</u>	<u>BC LABS</u>	<u>TPH-GRO(C6-C12)(8015)/BTEX+MTBE(8260)/EDB/EDC(8260)/ETHANOL(8260B)</u>

COMMENTS: \_\_\_\_\_

Add/Replaced Gasket: \_\_\_\_\_ Add/Replaced Bolt: \_\_\_\_\_ Add/Replaced Lock: \_\_\_\_\_ Add/Replaced Plug: \_\_\_\_\_



# GETTLER-RYAN INC.

## WELL MONITORING/SAMPLING FIELD DATA SHEET

Client/Facility#: Chevron #351647 / 0746  
 Site Address: 3943 Broadway  
 City: Oakland, CA

Job Number: 385648  
 Event Date: 12/30/15 (inclusive)  
 Sampler: JH

Well ID: MW-3  
 Well Diameter: 216 in.  
 Total Depth: 51.59 ft.  
 Depth to Water: 9.44 ft.  
42.15 xVF .17 = 7.16

Date Monitored: 12/30/15

Volume	3/4"= 0.02	1"= 0.04	2"= 0.17	3"= 0.38
Factor (VF)	4"= 0.66	5"= 1.02	6"= 1.50	12"= 5.80

Check if water column is less than 0.50 ft.

x3 case volume = Estimated Purge Volume: 21.49 gal.

Depth to Water w/ 80% Recharge [(Height of Water Column x 0.20) + DTW]: 17.87

**Purge Equipment:**  
 Disposable Bailer \_\_\_\_\_  
 Stainless Steel Bailer \_\_\_\_\_  
 Stack Pump X  
 Peristaltic Pump \_\_\_\_\_  
 QED Bladder Pump \_\_\_\_\_  
 Other: \_\_\_\_\_

**Sampling Equipment:**  
 Disposable Bailer X  
 Pressure Bailer \_\_\_\_\_  
 Metal Filters \_\_\_\_\_  
 Peristaltic Pump \_\_\_\_\_  
 QED Bladder Pump \_\_\_\_\_  
 Other: \_\_\_\_\_

Time Started: \_\_\_\_\_ (2400 hrs)  
 Time Completed: \_\_\_\_\_ (2400 hrs)  
 Depth to Product: \_\_\_\_\_ ft  
 Depth to Water: \_\_\_\_\_ ft  
 Hydrocarbon Thickness: 0 ft  
 Visual Confirmation/Description: \_\_\_\_\_  
 Skimmer / Absorbant Sock (circle one)  
 Amt Removed from Skimmer: \_\_\_\_\_ ltr  
 Amt Removed from Well: \_\_\_\_\_ ltr  
 Water Removed: \_\_\_\_\_ ltr

Start Time (purge): 1110 Weather Conditions: Cloudy  
 Sample Time/Date: 1155 / 12/30/15 Water Color: Cloudy Odor: DN Strong  
 Approx. Flow Rate: 1 gpm. Sediment Description: Light  
 Did well de-water? No If yes, Time: \_\_\_\_\_ Volume: \_\_\_\_\_ gal. DTW @ Sampling: 15.89

Time (2400 hr.)	Volume (gal.)	pH	Conductivity (µS / mS / cmhos/cm)	Temperature (°C / F)	D.O. (mg/L)	ORP (mV)
<u>1117</u>	<u>7</u>	<u>6.97</u>	<u>922</u>	<u>16.2</u>	/	/
<u>1124</u>	<u>14</u>	<u>6.92</u>	<u>908</u>	<u>16.3</u>	/	/
<u>1131</u>	<u>22</u>	<u>6.85</u>	<u>886</u>	<u>16.4</u>	/	/

### LABORATORY INFORMATION

SAMPLE ID	(#) CONTAINER	REFRIG.	PRESERV. TYPE	LABORATORY	ANALYSES
<u>MW-3</u>	<u>6</u> x voa vial	<u>YES</u>	<u>HCL</u>	<u>BC LABS</u>	<u>TPH-GRO(C6-C12)(8015)/BTEX+MTBE(8260)/EDB/EDC(8260)/ETHANOL(8260B)</u>

COMMENTS: \* Strong odor, Sheen Detected During Purging/Sampling \*

Add/Replaced Gasket: \_\_\_\_\_ Add/Replaced Bolt: \_\_\_\_\_ Add/Replaced Lock: \_\_\_\_\_ Add/Replaced Plug: \_\_\_\_\_



# GETTLER-RYAN INC.

## WELL MONITORING/SAMPLING FIELD DATA SHEET

Client/Facility#: Chevron #351647 / 0746  
 Site Address: 3943 Broadway  
 City: Oakland, CA

Job Number: 385648  
 Event Date: 12/30/15 (inclusive)  
 Sampler: SH

Well ID: MW-4  
 Well Diameter: 216 in.  
 Total Depth: 49.40 ft.  
 Depth to Water: 9.78 ft.

Date Monitored: 12/30/15

Volume	3/4"= 0.02	1"= 0.04	2"= 0.17	3"= 0.38
Factor (VF)	4"= 0.66	5"= 1.02	6"= 1.50	12"= 5.80

Check if water column is less than 0.50 ft.

39.62 xVF .17 = 6.73 x3 case volume = Estimated Purge Volume: 20.20 gal.

Depth to Water w/ 80% Recharge [(Height of Water Column x 0.20) + DTW]: 17.70

### Purge Equipment:

Disposable Bailer \_\_\_\_\_  
 Stainless Steel Bailer \_\_\_\_\_  
 Stack Pump X  
 Peristaltic Pump \_\_\_\_\_  
 QED Bladder Pump \_\_\_\_\_  
 Other: \_\_\_\_\_

### Sampling Equipment:

Disposable Bailer X  
 Pressure Bailer \_\_\_\_\_  
 Metal Filters \_\_\_\_\_  
 Peristaltic Pump \_\_\_\_\_  
 QED Bladder Pump \_\_\_\_\_  
 Other: \_\_\_\_\_

Time Started: \_\_\_\_\_ (2400 hrs)  
 Time Completed: \_\_\_\_\_ (2400 hrs)  
 Depth to Product: \_\_\_\_\_ ft  
 Depth to Water: \_\_\_\_\_ ft  
 Hydrocarbon Thickness: 0 ft  
 Visual Confirmation/Description: \_\_\_\_\_  
 Skimmer / Absorbant Sock (circle one)  
 Amt Removed from Skimmer: \_\_\_\_\_ ltr  
 Amt Removed from Well: \_\_\_\_\_ ltr  
 Water Removed: \_\_\_\_\_ ltr

Start Time (purge): 1015  
 Sample Time/Date: 1050 / 12/30/15  
 Approx. Flow Rate: 1 gpm.  
 Did well de-water? NO If yes, Time: \_\_\_\_\_ Volume: \_\_\_\_\_ gal.

Weather Conditions: Cloudy  
 Water Color: Cloudy Odor: ON Moderate  
 Sediment Description: 1.5 ft  
 DTW @ Sampling: 15.81

Time (2400 hr.)	Volume (gal.)	pH	Conductivity (µS / mS / cmhos/cm)	Temperature (C / F)	D.O. (mg/L)	ORP (mV)
<u>1022</u>	<u>7</u>	<u>6.94</u>	<u>929</u>	<u>16.4</u>	/	/
<u>1029</u>	<u>14</u>	<u>6.90</u>	<u>915</u>	<u>16.2</u>	/	/
<u>1036</u>	<u>21</u>	<u>6.83</u>	<u>908</u>	<u>16.2</u>	/	/

### LABORATORY INFORMATION

SAMPLE ID	(#) CONTAINER	REFRIG.	PRESERV. TYPE	LABORATORY	ANALYSES
<u>MW-4</u>	<u>6</u> x voa vial	<u>YES</u>	<u>HCL</u>	<u>BC LABS</u>	<u>TPH-GRO(C6-C12)(8015)/BTX+MTBE(8260)/EDB/EDC(8260)/ETHANOL(8260B)</u>

### COMMENTS:

Add/Replaced Gasket: \_\_\_\_\_ Add/Replaced Bolt: \_\_\_\_\_ Add/Replaced Lock: \_\_\_\_\_ Add/Replaced Plug: \_\_\_\_\_



# GETTLER-RYAN INC.

## WELL MONITORING/SAMPLING FIELD DATA SHEET

Client/Facility#: Chevron #351647 / 0746  
 Site Address: 3943 Broadway  
 City: Oakland, CA

Job Number: 385648  
 Event Date: 12/30/15 (inclusive)  
 Sampler: SH

Well ID: MW-5  
 Well Diameter: 2.16 in.  
 Total Depth: 50.16 ft.  
 Depth to Water: 9.35 ft.  
40.81 xVF \_\_\_\_\_ = \_\_\_\_\_ x3 case volume = Estimated Purge Volume: \_\_\_\_\_ gal.

Date Monitored: 12/30/15

Volume	3/4" = 0.02	1" = 0.04	2" = 0.17	3" = 0.38
Factor (VF)	4" = 0.66	5" = 1.02	6" = 1.50	12" = 5.80

Check if water column is less than 0.50 ft.

Depth to Water w/ 80% Recharge [(Height of Water Column x 0.20) + DTW]: \_\_\_\_\_

**Purge Equipment:**  
 Disposable Bailer \_\_\_\_\_  
 Stainless Steel Bailer \_\_\_\_\_  
 Stack Pump \_\_\_\_\_  
 Peristaltic Pump \_\_\_\_\_  
 QED Bladder Pump \_\_\_\_\_  
 Other: \_\_\_\_\_

**Sampling Equipment:**  
 Disposable Bailer \_\_\_\_\_  
 Pressure Bailer \_\_\_\_\_  
 Metal Filters \_\_\_\_\_  
 Peristaltic Pump \_\_\_\_\_  
 QED Bladder Pump \_\_\_\_\_  
 Other: \_\_\_\_\_

Time Started: \_\_\_\_\_ (2400 hrs)  
 Time Completed: \_\_\_\_\_ (2400 hrs)  
 Depth to Product: 9.16 ft  
 Depth to Water: 9.35 ft  
 Hydrocarbon Thickness: .19 ft  
 Visual Confirmation/Description: Amber  
 Skimmer / Absorbent Sock (circle one)  
 Amt Removed from Skimmer: \_\_\_\_\_ ltr  
 Amt Removed from Well: \_\_\_\_\_ ltr  
 Water Removed: \_\_\_\_\_ ltr

Start Time (purge): \_\_\_\_\_ Weather Conditions: \_\_\_\_\_  
 Sample Time/Date: \_\_\_\_\_ / \_\_\_\_\_ Water Color: \_\_\_\_\_ Odor: Y / N  
 Approx. Flow Rate: \_\_\_\_\_ gpm. Sediment Description: \_\_\_\_\_  
 Did well de-water? \_\_\_\_\_ If yes, Time: \_\_\_\_\_ Volume: \_\_\_\_\_ gal. DTW @ Sampling: \_\_\_\_\_

Time (2400 hr.)	Volume (gal.)	pH	Conductivity (µS / mS µmhos/cm)	Temperature (C / F)	D.O. (mg/L)	ORP (mV)
_____	_____	_____	_____	_____	_____	_____
_____	_____	_____	_____	_____	_____	_____
_____	_____	_____	_____	_____	_____	_____
_____	_____	_____	_____	_____	_____	_____

### LABORATORY INFORMATION

SAMPLE ID	(#) CONTAINER	REFRIG.	PRESERV. TYPE	LABORATORY	ANALYSES
	x voa vial	YES	HCL	BC LABS	TPH-GRO(C6-C12)(8015)/BTEX+MTBE(8260)/EDB/EDC(8260)/ETHANOL(8260B)

COMMENTS: SPH in well Skimmer in well

Add/Replaced Gasket: \_\_\_\_\_ Add/Replaced Bolt: \_\_\_\_\_ Add/Replaced Lock: \_\_\_\_\_ Add/Replaced Plug: \_\_\_\_\_



# GETTLER-RYAN INC.

## WELL MONITORING/SAMPLING FIELD DATA SHEET

Client/Facility#: Chevron #351647 / 0746  
 Site Address: 3943 Broadway  
 City: Oakland, CA

Job Number: 385648  
 Event Date: 12/30/15 (inclusive)  
 Sampler: JR

Well ID: MW-6  
 Well Diameter: (2) 6 in.  
 Total Depth: 51.22 ft.  
 Depth to Water: 7.21 ft.  
44.01 xVF .17 = 7.40

Date Monitored: 12/30/15

Volume	3/4"= 0.02	1"= 0.04	2"= 0.17	3"= 0.38
Factor (VF)	4"= 0.66	5"= 1.02	6"= 1.50	12"= 5.80

Check if water column is less than 0.50 ft.

x3 case volume = Estimated Purge Volume: 22.44 gal.

Depth to Water w/ 80% Recharge [(Height of Water Column x 0.20) + DTW]: 16.01

### Purge Equipment:

Disposable Bailer \_\_\_\_\_  
 Stainless Steel Bailer \_\_\_\_\_  
 Stack Pump X  
 Peristaltic Pump \_\_\_\_\_  
 QED Bladder Pump \_\_\_\_\_  
 Other: \_\_\_\_\_

### Sampling Equipment:

Disposable Bailer X  
 Pressure Bailer \_\_\_\_\_  
 Metal Filters \_\_\_\_\_  
 Peristaltic Pump \_\_\_\_\_  
 QED Bladder Pump \_\_\_\_\_  
 Other: \_\_\_\_\_

Time Started:	_____ (2400 hrs)
Time Completed:	_____ (2400 hrs)
Depth to Product:	_____ ft
Depth to Water:	_____ ft
Hydrocarbon Thickness:	_____ ft
Visual Confirmation/Description:	_____
Skimmer / Absorbant Sock (circle one)	
Amt Removed from Skimmer:	_____ ltr
Amt Removed from Well:	_____ ltr
Water Removed:	_____ ltr

Start Time (purge): 0650  
 Sample Time/Date: 0725 / 12/30/15  
 Approx. Flow Rate: 1-2 gpm.  
 Did well de-water? No If yes, Time: \_\_\_\_\_ Volume: \_\_\_\_\_ gal.

Weather Conditions: Cloudy  
 Water Color: Cloudy Odor: 0 / N Lish  
 Sediment Description: Lish  
 DTW @ Sampling: 12.05

Time (2400 hr.)	Volume (gal.)	pH	Conductivity (µS/mS / µmhos/cm)	Temperature (°C / F)	D.O. (mg/L)	ORP (mV)
<u>0654</u>	<u>8</u>	<u>6.92</u>	<u>635</u>	<u>16.0</u>	/	/
<u>0658</u>	<u>16</u>	<u>6.90</u>	<u>643</u>	<u>16.0</u>	/	/
<u>0702</u>	<u>23</u>	<u>6.85</u>	<u>659</u>	<u>16.1</u>	/	/

### LABORATORY INFORMATION

SAMPLE ID	(#) CONTAINER	REFRIG.	PRESERV. TYPE	LABORATORY	ANALYSES
<u>MW-6</u>	<u>6</u> x voa vial	YES	HCL	BC LABS	TPH-GRO(C6-C12)(8015)/BTEX+MTBE(8260)/EDB/EDC(8260)/ETHANOL(8260B)

COMMENTS: \_\_\_\_\_

Add/Replaced Gasket: \_\_\_\_\_ Add/Replaced Bolt: \_\_\_\_\_ Add/Replaced Lock: \_\_\_\_\_ Add/Replaced Plug: \_\_\_\_\_



# GETTLER - RYAN INC.

## WELL MONITORING/SAMPLING FIELD DATA SHEET

Client/Facility#: Chevron #351647 / 0746  
 Site Address: 3943 Broadway  
 City: Oakland, CA

Job Number: 385648  
 Event Date: 12/30/15 (inclusive)  
 Sampler: JH

Well ID: MW-7  
 Well Diameter: 216 in.  
 Total Depth: 49.26 ft.  
 Depth to Water: 8.58 ft.  
40.68 xVF .17 = 6.91

Date Monitored: 12/30/15

Volume	3/4"= 0.02	1"= 0.04	2"= 0.17	3"= 0.38
Factor (VF)	4"= 0.66	5"= 1.02	6"= 1.50	12"= 5.80

Check if water column is less than 0.50 ft.

x3 case volume = Estimated Purge Volume: 20.74 gal.

Depth to Water w/ 80% Recharge [(Height of Water Column x 0.20) + DTW]: 16.71

### Purge Equipment:

Disposable Bailer \_\_\_\_\_  
 Stainless Steel Bailer \_\_\_\_\_  
 Stack Pump X  
 Peristaltic Pump \_\_\_\_\_  
 QED Bladder Pump \_\_\_\_\_  
 Other: \_\_\_\_\_

### Sampling Equipment:

Disposable Bailer X  
 Pressure Bailer \_\_\_\_\_  
 Metal Filters \_\_\_\_\_  
 Peristaltic Pump \_\_\_\_\_  
 QED Bladder Pump \_\_\_\_\_  
 Other: \_\_\_\_\_

Time Started:	_____ (2400 hrs)
Time Completed:	_____ (2400 hrs)
Depth to Product:	_____ ft
Depth to Water:	_____ ft
Hydrocarbon Thickness:	<u>0</u> ft
Visual Confirmation/Description:	_____
Skimmer / Absorbant Sock (circle one)	
Amt Removed from Skimmer:	_____ ltr
Amt Removed from Well:	_____ ltr
Water Removed:	_____ ltr

Start Time (purge): 0920  
 Sample Time/Date: 0955 / 12/30/15  
 Approx. Flow Rate: 1 gpm.  
 Did well de-water? No If yes, Time: \_\_\_\_\_ Volume: \_\_\_\_\_

Weather Conditions: Cloudy  
 Water Color: Clear Odor: ON Light  
 Sediment Description: Light  
 DTW @ Sampling: 15.72

Time (2400 hr.)	Volume (gal.)	pH	Conductivity (µS/mS / µmhos/cm)	Temperature (C / F)	D.O. (mg/L)	ORP (mV)
<u>0927</u>	<u>7</u>	<u>6.84</u>	<u>727</u>	<u>16.4</u>	/	/
<u>0934</u>	<u>14</u>	<u>6.80</u>	<u>739</u>	<u>16.2</u>	/	/
<u>0941</u>	<u>21</u>	<u>6.72</u>	<u>755</u>	<u>16.3</u>	/	/

### LABORATORY INFORMATION

SAMPLE ID	(#) CONTAINER	REFRIG.	PRESERV. TYPE	LABORATORY	ANALYSES
<u>MW-7</u>	<u>6</u> x voa vial	YES	HCL	BC LABS	TPH-GRO(C6-C12)(8015)/BTX+MTBE(8260)/EDB/EDC(8260)/ETHANOL(8260B)

COMMENTS: \_\_\_\_\_

Add/Replaced Gasket: \_\_\_\_\_ Add/Replaced Bolt: \_\_\_\_\_ Add/Replaced Lock: \_\_\_\_\_ Add/Replaced Plug: \_\_\_\_\_



# GETTLER - RYAN INC.

## WELL MONITORING/SAMPLING FIELD DATA SHEET

Client/Facility#: Chevron #351647 / 0746 Job Number: 385648  
 Site Address: 3943 Broadway Event Date: 12/30/15 (inclusive)  
 City: Oakland, CA Sampler: JH

Well ID: MW10 Date Monitored: 12/30/15  
 Well Diameter: (2) 6 in.  
 Total Depth: 21.74 ft.  
 Depth to Water: 14.66 ft.  Check if water column is less than 0.50 ft.  
7.08 xVF .17 = 1.20 x3 case volume = Estimated Purge Volume: 3.61 gal.  
 Depth to Water w/ 80% Recharge [(Height of Water Column x 0.20) + DTW]: 16.07

Volume	3/4"= 0.02	1"= 0.04	2"= 0.17	3"= 0.38
Factor (VF)	4"= 0.66	5"= 1.02	6"= 1.50	12"= 5.80

### Purge Equipment:

Disposable Bailer x  
 Stainless Steel Bailer \_\_\_\_\_  
 Stack Pump \_\_\_\_\_  
 Peristaltic Pump \_\_\_\_\_  
 QED Bladder Pump \_\_\_\_\_  
 Other: \_\_\_\_\_

### Sampling Equipment:

Disposable Bailer x  
 Pressure Bailer \_\_\_\_\_  
 Metal Filters \_\_\_\_\_  
 Peristaltic Pump \_\_\_\_\_  
 QED Bladder Pump \_\_\_\_\_  
 Other: \_\_\_\_\_

Time Started:	_____ (2400 hrs)
Time Completed:	_____ (2400 hrs)
Depth to Product:	_____ ft
Depth to Water:	_____ ft
Hydrocarbon Thickness:	<u>0</u> ft
Visual Confirmation/Description:	_____
Skimmer / Absorbant Sock (circle one)	_____
Amt Removed from Skimmer:	_____ ltr
Amt Removed from Well:	_____ ltr
Water Removed:	_____ ltr

Start Time (purge): 0600 Weather Conditions: cloudy  
 Sample Time/Date: 0630 / 12/30/15 Water Color: cloudy Odor: Y / 10  
 Approx. Flow Rate: \_\_\_\_\_ gpm. Sediment Description: low  
 Did well de-water? no If yes, Time: \_\_\_\_\_ Volume: \_\_\_\_\_ gal. DTW @ Sampling: 15.11

Time (2400 hr.)	Volume (gal.)	pH	Conductivity (µS / mS µmhos/cm)	Temperature (°C / F)	D.O. (mg/L)	ORP (mV)
<u>0603</u>	<u>1.0</u>	<u>6.94</u>	<u>577</u>	<u>15.9</u>	_____	_____
<u>0606</u>	<u>2.5</u>	<u>6.87</u>	<u>589</u>	<u>15.9</u>	_____	_____
<u>0610</u>	<u>4.0</u>	<u>6.81</u>	<u>594</u>	<u>16.0</u>	_____	_____

### LABORATORY INFORMATION

SAMPLE ID	(#) CONTAINER	REFRIG.	PRESERV. TYPE	LABORATORY	ANALYSES
<u>MW-10</u>	<u>6</u> x vva vial	<u>YES</u>	<u>HCL</u>	<u>BC LABS</u>	<u>TPH-GRO(C6-C12)(8015)/BTX+MTBE(8260)/EDB/EDC(8260)/ETHANOL(8260B)</u>

### COMMENTS:

Add/Replaced Gasket: \_\_\_\_\_ Add/Replaced Bolt: \_\_\_\_\_ Add/Replaced Lock: \_\_\_\_\_ Add/Replaced Plug: \_\_\_\_\_



# GETTLER-RYAN INC.

## WELL MONITORING/SAMPLING FIELD DATA SHEET

Client/Facility#: Chevron #351647 / 0746  
 Site Address: 3943 Broadway  
 City: Oakland, CA

Job Number: 385648  
 Event Date: 12/30/15 (inclusive)  
 Sampler: JH

Well ID: MW-11  
 Well Diameter: (2) 6 in.  
 Total Depth: 19.10 ft.  
 Depth to Water: 10.81 ft.  
8.29 xVF = .17 = 1.40

Date Monitored: 12/30/15

Volume	3/4"= 0.02	1"= 0.04	2"= 0.17	3"= 0.38
Factor (VF)	4"= 0.66	5"= 1.02	6"= 1.50	12"= 5.80

Check if water column is less than 0.50 ft.

x3 case volume = Estimated Purge Volume: 4.22 gal.

Depth to Water w/ 80% Recharge [(Height of Water Column x 0.20) + DTW]: 12.46

### Purge Equipment:

Disposable Bailer X  
 Stainless Steel Bailer \_\_\_\_\_  
 Stack Pump \_\_\_\_\_  
 Peristaltic Pump \_\_\_\_\_  
 QED Bladder Pump \_\_\_\_\_  
 Other: \_\_\_\_\_

### Sampling Equipment:

Disposable Bailer X  
 Pressure Bailer \_\_\_\_\_  
 Metal Filters \_\_\_\_\_  
 Peristaltic Pump \_\_\_\_\_  
 QED Bladder Pump \_\_\_\_\_  
 Other: \_\_\_\_\_

Time Started:	_____ (2400 hrs)
Time Completed:	_____ (2400 hrs)
Depth to Product:	_____ ft
Depth to Water:	_____ ft
Hydrocarbon Thickness:	<u>0</u> ft
Visual Confirmation/Description:	_____
Skimmer / Absorbant Sock (circle one)	_____
Amt Removed from Skimmer:	_____ ltr
Amt Removed from Well:	_____ ltr
Water Removed:	_____ ltr

Start Time (purge): 1540  
 Sample Time/Date: 1625 / 12/30/15  
 Approx. Flow Rate: — gpm.  
 Did well de-water? No If yes, Time: \_\_\_\_\_ Volume: \_\_\_\_\_ gal.

Weather Conditions: Cloudy  
 Water Color: Clear Odor: (Y) / N L u r  
 Sediment Description: None  
 DTW @ Sampling: 12.10

Time (2400 hr.)	Volume (gal.)	pH	Conductivity (µS/MS µmhos/cm)	Temperature (C / F)	D.O. (mg/L)	ORP (mV)
<u>1545</u>	<u>1.5</u>	<u>6.39</u>	<u>871</u>	<u>16.5</u>	_____	_____
<u>1550</u>	<u>3.0</u>	<u>6.47</u>	<u>860</u>	<u>16.4</u>	_____	_____
<u>1555</u>	<u>4.5</u>	<u>6.64</u>	<u>842</u>	<u>16.2</u>	_____	_____

### LABORATORY INFORMATION

SAMPLE ID	(#) CONTAINER	REFRIG.	PRESERV. TYPE	LABORATORY	ANALYSES
<u>MW-11</u>	<u>6</u> x voa vial	YES	HCL	BC LABS	TPH-GRO(C6-C12)(8015)/BTEX+MTBE(8260)/EDB/EDC(8260)/ETHANOL(8260B)

### COMMENTS:

Add/Replaced Gasket: \_\_\_\_\_ Add/Replaced Bolt: \_\_\_\_\_ Add/Replaced Lock: \_\_\_\_\_ Add/Replaced Plug: \_\_\_\_\_





# GETTLER-RYAN INC.

## WELL MONITORING/SAMPLING FIELD DATA SHEET

Client/Facility#: Chevron #351647 / 0746  
 Site Address: 3943 Broadway  
 City: Oakland, CA

Job Number: 385648  
 Event Date: 12/30/15 (inclusive)  
 Sampler: JV

Well ID: MW-12  
 Well Diameter: 216 in.  
 Total Depth: 17.65 ft.  
 Depth to Water: 10.06 ft.  
7.59 xVF = .17 = 1.29

Date Monitored: 12/30/15

Volume	3/4"= 0.02	1"= 0.04	2"= 0.17	3"= 0.38
Factor (VF)	4"= 0.66	5"= 1.02	6"= 1.50	12"= 5.80

Check if water column is less than 0.50 ft.

x3 case volume = Estimated Purge Volume: 3.87 gal.

Depth to Water w/ 80% Recharge [(Height of Water Column x 0.20) + DTW]: 11.57

### Purge Equipment:

Disposable Bailer X  
 Stainless Steel Bailer \_\_\_\_\_  
 Stack Pump \_\_\_\_\_  
 Peristaltic Pump \_\_\_\_\_  
 QED Bladder Pump \_\_\_\_\_  
 Other: \_\_\_\_\_

### Sampling Equipment:

Disposable Bailer X  
 Pressure Bailer \_\_\_\_\_  
 Metal Filters \_\_\_\_\_  
 Peristaltic Pump \_\_\_\_\_  
 QED Bladder Pump \_\_\_\_\_  
 Other: \_\_\_\_\_

Time Started:	_____ (2400 hrs)
Time Completed:	_____ (2400 hrs)
Depth to Product:	_____ ft
Depth to Water:	_____ ft
Hydrocarbon Thickness:	_____ ft
Visual Confirmation/Description:	_____
Skimmer / Absorbant Sock (circle one)	_____
Amt Removed from Skimmer:	_____ ltr
Amt Removed from Well:	_____ ltr
Water Removed:	_____ ltr

Start Time (purge): 1430  
 Sample Time/Date: 1515 / 12/30/15  
 Approx. Flow Rate: — gpm.  
 Did well de-water? No If yes, Time: \_\_\_\_\_ Volume: \_\_\_\_\_

Weather Conditions: Cloudy  
 Water Color: cloudy Odor: Y / B  
 Sediment Description: white  
 DTW @ Sampling: 11.21

Time (2400 hr.)	Volume (gal.)	pH	Conductivity (µS/mS µmhos/cm)	Temperature (C / F)	D.O. (mg/L)	ORP (mV)
<u>1435</u>	<u>1.5</u>	<u>6.83</u>	<u>748</u>	<u>16.3</u>	_____	_____
<u>1440</u>	<u>3.0</u>	<u>6.81</u>	<u>759</u>	<u>16.4</u>	_____	_____
<u>1445</u>	<u>4.0</u>	<u>6.74</u>	<u>772</u>	<u>16.4</u>	_____	_____

### LABORATORY INFORMATION

SAMPLE ID	(#) CONTAINER	REFRIG.	PRESERV. TYPE	LABORATORY	ANALYSES
<u>MU-12</u>	<u>6</u> x voa vial	YES	HCL	BC LABS	TPH-GRO(C6-C12)(8015)/BTEX+MTBE(8260)/EDB/EDC(8260)/ETHANOL(8260B)

### COMMENTS:

Add/Replaced Gasket: \_\_\_\_\_ Add/Replaced Bolt: \_\_\_\_\_ Add/Replaced Lock: \_\_\_\_\_ Add/Replaced Plug: \_\_\_\_\_



# GETTLER-RYAN INC.

## WELL MONITORING/SAMPLING FIELD DATA SHEET

Client/Facility#: Chevron #351647 / 0746 Job Number: 385648  
 Site Address: 3943 Broadway Event Date: 12/30/15 (inclusive)  
 City: Oakland, CA Sampler: JH

Well ID: RW-1 Date Monitored: 12/30/15  
 Well Diameter: 2(0) in.  
 Total Depth: 16.34 ft.  
 Depth to Water: 7.94 ft.  Check if water column is less than 0.50 ft.  
8.40 xVF 1.50 = 12.60 x3 case volume = Estimated Purge Volume: 37.80 gal.

Volume	3/4"= 0.02	1"= 0.04	2"= 0.17	3"= 0.38
Factor (VF)	4"= 0.66	5"= 1.02	6"= 1.50	12"= 5.80

Depth to Water w/ 80% Recharge [(Height of Water Column x 0.20) + DTW]: 9.62

### Purge Equipment:

Disposable Bailer \_\_\_\_\_  
 Stainless Steel Bailer \_\_\_\_\_  
 Stack Pump X  
 Peristaltic Pump \_\_\_\_\_  
 QED Bladder Pump \_\_\_\_\_  
 Other: \_\_\_\_\_

### Sampling Equipment:

Disposable Bailer X  
 Pressure Bailer \_\_\_\_\_  
 Metal Filters \_\_\_\_\_  
 Peristaltic Pump \_\_\_\_\_  
 QED Bladder Pump \_\_\_\_\_  
 Other: \_\_\_\_\_

Time Started:	_____ (2400 hrs)
Time Completed:	_____ (2400 hrs)
Depth to Product:	_____ ft
Depth to Water:	_____ ft
Hydrocarbon Thickness:	<u>Ø</u> ft
Visual Confirmation/Description:	_____
Skimmer / Absorbant Sock (circle one)	_____
Amt Removed from Skimmer:	_____ ltr
Amt Removed from Well:	_____ ltr
Water Removed:	_____ ltr

Start Time (purge): 1315 Weather Conditions: cloudy  
 Sample Time/Date: 1400 / 12/30/15 Water Color: clear Odor: Ø / N strong  
 Approx. Flow Rate: 2 gpm. Sediment Description: None  
 Did well de-water? no If yes, Time: \_\_\_\_\_ Volume: \_\_\_\_\_ gal. DTW @ Sampling: 9.03

Time (2400 hr.)	Volume (gal.)	pH	Conductivity (µS / mS µmhos/cm)	Temperature (C / F)	D.O. (mg/L)	ORP (mV)
<u>1321</u>	<u>12</u>	<u>7.01</u>	<u>425</u>	<u>16.4</u>	/	/
<u>1327</u>	<u>24</u>	<u>6.92</u>	<u>441</u>	<u>16.3</u>	/	/
<u>1334</u>	<u>38</u>	<u>6.74</u>	<u>458</u>	<u>16.2</u>	/	/

### LABORATORY INFORMATION

SAMPLE ID	(#) CONTAINER	REFRIG.	PRESERV. TYPE	LABORATORY	ANALYSES
<u>RW-1</u>	<u>6</u> x voa vial	<u>YES</u>	<u>HCL</u>	<u>BC LABS</u>	<u>TPH-GRO(C6-C12)(8015)/BTEX+MTBE(8260)/EDB/EDC(8260)/ETHANOL(8260B)</u>

COMMENTS: Evaluated sock in well, Replaced sock into well - no drum on site.

Add/Replaced Gasket: \_\_\_\_\_ Add/Replaced Bolt: \_\_\_\_\_ Add/Replaced Lock: \_\_\_\_\_ Add/Replaced Plug: \_\_\_\_\_



# GETTLER-RYAN INC.

## SORBENT SOCK EVALUATION FORM

Name: <u>J. Herrera</u>	Date: <u>12/30/15</u>	Project Number: Chevron #351647
Site Address: 3943 Broadway Oakland, CA	Well ID: <u>RW-1</u>	Weather: <u>cloudy</u>

1. Time absorbent sock removed from well for inspection:

1215

2. Condition of sock:

a. Length of sock showing product saturation:

8"

b. Length of sock showing dryness:

22"

c. Color of sock showing product saturation:

Black / Brown

d. Weight of the removed sock:

15.5 oz

e. Weight of new/clean/dry sock:

9.0 oz

f. Difference in weight [ (d-e) to 0.01 ounces]:

6.5 oz

3. Picture of sock removed from well taken:

4. Sock removed from well deposited into a waste drum:

NO DRUM

N/A

Confirm drum is labeled: \_\_\_\_\_

How full is the drum (%): \_\_\_\_\_

5. At least 15 minutes after removing the sock from the well, measure (to 0.01ft) from the top of the well casing:

a. Depth to product:

0

b. Depth to water:

7.94

c. Thickness of product (b-a):

0

6. Size and type of sock installed:

Reinstalled old  
Sock

7. Comments: \_\_\_\_\_

---



---



---

### CHAIN OF CUSTODY FORM

Union Oil Company of California ■ 6101 Bollinger Canyon Road ■ San Ramon, CA 94583

COC 1 of 1

Union Oil Site ID: <u>0746</u>	Union Oil Consultant: <u>AECOM</u>	<b>ANALYSES REQUIRED</b>  Turnaround Time (TAT): Standard <input checked="" type="checkbox"/> 24 Hours <input type="checkbox"/> 48 Hours <input type="checkbox"/> 72 Hours <input type="checkbox"/>  Special Instructions <u>Run 8 oxy's</u> <u>on all 8260</u> <u>MTBE HDs</u>
Site Global ID: <u>T0600101471</u>	Consultant Contact: <u>C. Roper</u>	
Site Address: <u>3943 B Road Way Oakland CA</u>	Consultant Phone No.: <u>865-764-4027</u>	
Union Oil PM: <u>N. Arcevenx</u>	Sampling Company: <u>LR inc</u>	
Union Oil PM Phone No.: <u>925-750-6912</u>	Sampled By (PRINT): <u>S. Heron</u>	
Charge Code: <u>NWRTB-0 351647 -0-LAB</u>	Sampler Signature:	
This is a LEGAL document. ALL fields must be filled out CORRECTLY and COMPLETELY.		BC Laboratories, Inc. Project Manager: Molly Meyers 4100 Atlas Court, Bakersfield, CA 93308 Phone No. 661-327-4911

SAMPLE ID				Sample Time	# of Containers	TPH - Diesel by EPA 8015	TPH - G by GC/MS	BTEX/MTBE/OXYS by EPA 8260B	Ethanol by EPA 8260B	EPA 8260B Full List with OXYS	FDB/EDC(8260)	Notes / Comments
Field Point Name	Matrix	Depth	Date (yyymmdd)									
<u>QA</u>	<u>W-S-A</u>		<u>15/230</u>	<u>-</u>	<u>2</u>		<input checked="" type="checkbox"/>	<input checked="" type="checkbox"/>				
<u>MW-1</u>	<u>W-S-A</u>			<u>0905</u>	<u>6</u>				<input checked="" type="checkbox"/>	<input checked="" type="checkbox"/>		
<u>MW-2</u>	<u>W-S-A</u>			<u>0815</u>								
<u>MW-3</u>	<u>W-S-A</u>			<u>1155</u>								
<u>MW-4</u>	<u>W-S-A</u>			<u>1050</u>								
<u>MW-6</u>	<u>W-S-A</u>			<u>0725</u>								
<u>MW-7</u>	<u>W-S-A</u>			<u>0955</u>								
<u>MW-10</u>	<u>W-S-A</u>			<u>0630</u>								
<u>MW-11</u>	<u>W-S-A</u>			<u>1625</u>								
<u>MW-12</u>	<u>W-S-A</u>			<u>1515</u>								
<u>RW-1</u>	<u>W-S-A</u>			<u>1400</u>								

Relinquished By:  Company: <u>LR inc</u> Date / Time: <u>12-15-1500</u>	Relinquished By:  Company: <u>GR</u> Date / Time: <u>01-16-1400</u>	Relinquished By: _____ Company: _____ Date / Time: _____
Received By: <u>GETTNER-RAND F</u> Company: <u>LR inc</u> Date / Time: <u>01-16-1400</u>	Received By: <u>Henry Berger</u> Company: <u>BC Lab</u> Date / Time: <u>1-16-1400</u>	Received By: _____ Company: _____ Date / Time: _____

Amended  
COC  
  
- add  
RW-1  
sample ID

JHW  
1/16/14



# GETTLER-RYAN INC.



## TRANSMITTAL

October 21, 2015  
G-R #385648

TO: Mr. Chad Roper  
AECOM  
1220 Avenida Acaso  
Camarillo, California 93012

FROM: Deanna L. Harding  
Project Coordinator  
Gettler-Ryan Inc.  
6805 Sierra Court, Suite G  
Dublin, California 94568

RE: **Former Unocal 0746  
Chevron #351647  
3943 Broadway  
Oakland, California**

WE HAVE ENCLOSED THE FOLLOWING:

COPIES	DESCRIPTION
VIA PDF	Groundwater Monitoring and Sampling Data Package <b>Monthly Event of October 16, 2015</b>

### COMMENTS:

Pursuant to your request, we are providing you with a copy of the above referenced data for your use.

Please provide us the updated historical data prior to the next monitoring and sampling event for our field use.

Please feel free to contact me if you have any comments/questions.

trans/351647 0746



## STANDARD OPERATING PROCEDURE - GROUNDWATER SAMPLING

Gettler-Ryan Inc. (GR) field personnel adhere to the following procedures for the collection and handling of groundwater samples prior to analysis by the analytical laboratory. All work is performed in accordance with the GR Health & Safety Plan and all client-specific programs. The scope of work and type of analysis to be performed is determined prior to commencing field work.

Prior to sampling, the presence or absence of free-phase hydrocarbons is determined using an interface probe. Product thickness, if present, is measured to the nearest 0.01 foot and is noted in the field notes. In addition, all depth to water level measurements are collected with a static water level indicator and are also recorded in the field notes, prior to purging and sampling any wells.

After water levels are collected and prior to sampling, if purging is to occur, each well is purged a minimum of three well casing volumes of water using pre-cleaned pumps (stack, peristaltic or Grundfos), or disposable bailers. Temperature, pH and electrical conductivity are measured a minimum of three times during the purging (additional parameters such as dissolved oxygen, oxidation reduction potential, turbidity may also be measured, depending on specific scope of work.). Purging continues until these parameters stabilize.

Groundwater samples are collected using disposable bailers. The water samples are transferred from the bailer into appropriate containers. Pre-preserved containers, supplied by analytical laboratories, are used. When pre-preserved containers are not available, the laboratory is instructed to preserve the sample as appropriate. Duplicate samples are collected for the laboratory to use in maintaining quality assurance/quality control standards, as directed by the scope of work. The samples are labeled to include the job number, sample identification, collection date and time, analysis, preservation (if any), and the sample collector's initials. The water samples are placed in a cooler, maintained at 4°C for transport to the laboratory. Once collected in the field, all samples are maintained under chain of custody until delivered to the laboratory.

The chain of custody document includes the job number, type of preservation, if any, analysis requested, sample identification, date and time collected, and the sample collector's name. The chain of custody is signed and dated (including time of transfer) by each person who receives or surrenders the samples, beginning with the field personnel and ending with the laboratory personnel.

A laboratory supplied trip blank accompanies each sampling set. The trip blank is analyzed for some or all of the same compounds as the groundwater samples.

As requested by Chevron Environmental Management Company, the purge water and decontamination water generated during sampling activities is transported by Clean Harbors Environmental Services to Seaport Environmental located in Redwood City, California.



# GETTLER-RYAN INC.

## WELL MONITORING/SAMPLING FIELD DATA SHEET

Client/Facility#: Chevron #351647 / 0746  
 Site Address: 3943 Broadway  
 City: Oakland, CA

Job Number: 385648  
 Event Date: 10/16/15 (inclusive)  
 Sampler: JB

Well ID: MW-5  
 Well Diameter: (2) 6 in.  
 Total Depth: 50.16 ft.  
 Depth to Water: 10.91 ft.  
39.25 xVF \_\_\_\_\_ = \_\_\_\_\_ x3 case volume = Estimated Purge Volume: \_\_\_\_\_ gal.

Date Monitored: 10/16/15

Volume	3/4"= 0.02	1"= 0.04	2"= 0.17	3"= 0.38
Factor (VF)	4"= 0.66	5"= 1.02	6"= 1.50	12"= 5.80

Check if water column is less than 0.50 ft.

Depth to Water w/ 80% Recharge [(Height of Water Column x 0.20) + DTW]: \_\_\_\_\_

### Purge Equipment:

Disposable Bailer \_\_\_\_\_  
 Stainless Steel Bailer \_\_\_\_\_  
 Stack Pump \_\_\_\_\_  
 Peristaltic Pump \_\_\_\_\_  
 QED Bladder Pump \_\_\_\_\_  
 Other: \_\_\_\_\_

### Sampling Equipment:

Disposable Bailer \_\_\_\_\_  
 Pressure Bailer \_\_\_\_\_  
 Metal Filters \_\_\_\_\_  
 Peristaltic Pump \_\_\_\_\_  
 QED Bladder Pump \_\_\_\_\_  
 Other: \_\_\_\_\_

Time Started:	_____	(2400 hrs)
Time Completed:	_____	(2400 hrs)
Depth to Product:	<u>10.56</u>	ft
Depth to Water:	<u>10.91</u>	ft
Hydrocarbon Thickness:	<u>.35</u>	ft
Visual Confirmation/Description:	<u>Yellow</u>	
Skimmer / Absorbent Sock (circle one)	_____	
Amt Removed from Skimmer:	_____	ltr
Amt Removed from Well:	_____	ltr
Water Removed:	_____	ltr

Start Time (purge): \_\_\_\_\_ Weather Conditions: \_\_\_\_\_  
 Sample Time/Date: \_\_\_\_\_ / \_\_\_\_\_ Water Color: \_\_\_\_\_ Odor: Y / N  
 Approx. Flow Rate: \_\_\_\_\_ gpm. Sediment Description: \_\_\_\_\_  
 Did well de-water? \_\_\_\_\_ If yes, Time: \_\_\_\_\_ Volume: \_\_\_\_\_ gal. DTW @ Sampling: \_\_\_\_\_

Time (2400 hr.)	Volume (gal.)	pH	Conductivity (µS / mS umhos/cm)	Temperature (C / F)	D.O. (mg/L)	ORP (mV)
_____	_____	_____	_____	_____	_____	_____
_____	_____	_____	_____	_____	_____	_____
_____	_____	_____	_____	_____	_____	_____
_____	_____	_____	_____	_____	_____	_____
_____	_____	_____	_____	_____	_____	_____

### LABORATORY INFORMATION

SAMPLE ID	(#) CONTAINER	REFRIG.	PRESERV. TYPE	LABORATORY	ANALYSES

COMMENTS: MONTHLY PRODUCT GAUGING Skimmer in well

Add/Replaced Gasket: \_\_\_\_\_ Add/Replaced Bolt: \_\_\_\_\_ Add/Replaced Lock: \_\_\_\_\_ Add/Replaced Plug: \_\_\_\_\_





# GETTLER - RYAN INC.

## WELL MONITORING/SAMPLING FIELD DATA SHEET

Client/Facility#: Chevron #351647 / 0746  
 Site Address: 3943 Broadway  
 City: Oakland, CA

Job Number: 385648  
 Event Date: 10/16/15 (inclusive)  
 Sampler: 311

Well ID: RW-1  
 Well Diameter: 21.6 in.  
 Total Depth: 16.34 ft.  
 Depth to Water: 9.58 ft.  
6.76 xVF = \_\_\_\_\_ x3 case volume = Estimated Purge Volume: \_\_\_\_\_ gal.

Date Monitored: 10/16/15

Volume	3/4" = 0.02	1" = 0.04	2" = 0.17	3" = 0.38
Factor (VF)	4" = 0.66	5" = 1.02	6" = 1.50	12" = 5.80

Check if water column is less than 0.50 ft.

Depth to Water w/ 80% Recharge [(Height of Water Column x 0.20) + DTW]: \_\_\_\_\_

### Purge Equipment:

Disposable Bailer \_\_\_\_\_  
 Stainless Steel Bailer \_\_\_\_\_  
 Stack Pump \_\_\_\_\_  
 Peristaltic Pump \_\_\_\_\_  
 QED Bladder Pump \_\_\_\_\_  
 Other: \_\_\_\_\_

### Sampling Equipment:

Disposable Bailer \_\_\_\_\_  
 Pressure Bailer \_\_\_\_\_  
 Metal Filters \_\_\_\_\_  
 Peristaltic Pump \_\_\_\_\_  
 QED Bladder Pump \_\_\_\_\_  
 Other: \_\_\_\_\_

Time Started: \_\_\_\_\_ (2400 hrs)  
 Time Completed: \_\_\_\_\_ (2400 hrs)  
 Depth to Product: \_\_\_\_\_ ft  
 Depth to Water: \_\_\_\_\_ ft  
 Hydrocarbon Thickness: \_\_\_\_\_ ft  
 Visual Confirmation/Description: \_\_\_\_\_  
 Skimmer / Absorbant Sock (circle one)  
 Amt Removed from Skimmer: \_\_\_\_\_ ltr  
 Amt Removed from Well: \_\_\_\_\_ ltr  
 Water Removed: \_\_\_\_\_ ltr

Start Time (purge): \_\_\_\_\_ Weather Conditions: \_\_\_\_\_  
 Sample Time/Date: \_\_\_\_\_ / \_\_\_\_\_ Water Color: \_\_\_\_\_ Odor: Y / N  
 Approx. Flow Rate: \_\_\_\_\_ gpm. Sediment Description: \_\_\_\_\_  
 Did well de-water? \_\_\_\_\_ If yes, Time: \_\_\_\_\_ Volume: \_\_\_\_\_ gal. DTW @ Sampling: \_\_\_\_\_

Time (2400 hr.)	Volume (gal.)	pH	Conductivity (µS / mS µmhos/cm)	Temperature (C / F)	D.O. (mg/L)	ORP (mV)

### LABORATORY INFORMATION

SAMPLE ID	(#) CONTAINER	REFRIG.	PRESERV. TYPE	LABORATORY	ANALYSES

COMMENTS: MONTHLY PRODUCT GAUGING sock in well



# GETTLER-RYAN INC.

## SORBENT SOCK EVALUATION FORM

Name: <u>J. Hean</u>	Date: <u>10/16/15</u>	Project Number: <u>Chevron #351647</u>
Site Address: <u>3943 Broadway Oakland, CA</u>	Well ID: <u>RW-1</u>	Weather: <u>Foggy</u>

1. Time absorbent sock removed from well for inspection:

0700

2. Condition of sock:

a. Length of sock showing product saturation:

4"

b. Length of sock showing dryness:

26"

c. Color of sock showing product saturation:

Brown

d. Weight of the removed sock:

13.02

e. Weight of new/clean/dry sock:

9.02

f. Difference in weight [ (d-e) to 0.01 ounces]:

4.02

3. Picture of sock removed from well taken:



4. Sock removed from well deposited into a waste drum:

NO DRUM

Confirm drum is labeled: \_\_\_\_\_

How full is the drum (%): \_\_\_\_\_

5. At least 15 minutes after removing the sock from the well, measure (to 0.01ft) from the top of the well casing:

a. Depth to product:

0

b. Depth to water:

9.58

c. Thickness of product (b-a):

—


6. Size and type of sock installed:

N/A

7. Comments:

evaluation only

351647 Oakland, 10-16-15 RW-1 sock



10/20/2015 / 15:10:47, IMG 1935



# GETTLER-RYAN INC.



## TRANSMITTAL

September 11, 2015  
G-R #385648

TO: Mr. Chad Roper  
AECOM  
1220 Avenida Acaso  
Camarillo, California 93012

FROM: Deanna L. Harding  
Project Coordinator  
Gettler-Ryan Inc.  
6805 Sierra Court, Suite G  
Dublin, California 94568

RE: **Chevron Facility**  
**#351647/0746**  
**3943 Broadway**  
**Oakland, California**

WE HAVE ENCLOSED THE FOLLOWING:

COPIES	DESCRIPTION
VIA PDF	Groundwater Monitoring and Sampling Data Package <b>Monthly Event of September 2, 2015</b>

### COMMENTS:

Pursuant to your request, we are providing you with a copy of the above referenced data for your use.

Please provide us the updated historical data prior to the next monitoring and sampling event for our field use.

Please feel free to contact me if you have any comments/questions.

trans/351647 0746

# WELL CONDITION STATUS SHEET

Client/  
 Facility #: Chevron #351647 / 0746  
 Site Address: 3943 Broadway  
 City: Oakland, CA

Job #: 385648  
 Event Date: 9.2.15  
 Sampler: FR

WELL ID	Vault Frame Condition	Gasket/O-Ring <small>(M) Missing (R) Replaced</small>	Bolts <small>(M) Missing (R) Replaced</small>	Bolt Flanges <small>B=Broken S=Stripped R=Retap</small>	Apron Condition <small>C=Cracked B=Broken G=Gone</small>	Grout Seal <small>(Deficient) Inches from TOC</small>	Casing <small>(Condition prevents tight cap seal)</small>	REPLACE LOCK <small>Y/<input checked="" type="checkbox"/>N</small>	REPLACE CAP <small>Y/<input checked="" type="checkbox"/>N</small>	WELL VAULT <small>Manufacture/Size/ # of Bolts</small>	Pictures Taken <small>Y/<input checked="" type="checkbox"/>N</small>
MW5	OK						→	↓	↓	Emco 12"12	
MW10	OK						→	↓	↓	Emco 18"12	

Comments \_\_\_\_\_  
 \_\_\_\_\_  
 \_\_\_\_\_

## STANDARD OPERATING PROCEDURE - GROUNDWATER SAMPLING

Gettler-Ryan Inc. (GR) field personnel adhere to the following procedures for the collection and handling of groundwater samples prior to analysis by the analytical laboratory. All work is performed in accordance with the GR Health & Safety Plan and all client-specific programs. The scope of work and type of analysis to be performed is determined prior to commencing field work.

Prior to sampling, the presence or absence of free-phase hydrocarbons is determined using an interface probe. Product thickness, if present, is measured to the nearest 0.01 foot and is noted in the field notes. In addition, all depth to water level measurements are collected with a static water level indicator and are also recorded in the field notes, prior to purging and sampling any wells.

After water levels are collected and prior to sampling, if purging is to occur, each well is purged a minimum of three well casing volumes of water using pre-cleaned pumps (stack, peristaltic or Grundfos), or disposable bailers. Temperature, pH and electrical conductivity are measured a minimum of three times during the purging (additional parameters such as dissolved oxygen, oxidation reduction potential, turbidity may also be measured, depending on specific scope of work.). Purging continues until these parameters stabilize.

Groundwater samples are collected using disposable bailers. The water samples are transferred from the bailer into appropriate containers. Pre-preserved containers, supplied by analytical laboratories, are used. When pre-preserved containers are not available, the laboratory is instructed to preserve the sample as appropriate. Duplicate samples are collected for the laboratory to use in maintaining quality assurance/quality control standards, as directed by the scope of work. The samples are labeled to include the job number, sample identification, collection date and time, analysis, preservation (if any), and the sample collector's initials. The water samples are placed in a cooler, maintained at 4°C for transport to the laboratory. Once collected in the field, all samples are maintained under chain of custody until delivered to the laboratory.

The chain of custody document includes the job number, type of preservation, if any, analysis requested, sample identification, date and time collected, and the sample collector's name. The chain of custody is signed and dated (including time of transfer) by each person who receives or surrenders the samples, beginning with the field personnel and ending with the laboratory personnel.

A laboratory supplied trip blank accompanies each sampling set. The trip blank is analyzed for some or all of the same compounds as the groundwater samples.

As requested by Chevron Environmental Management Company, the purge water and decontamination water generated during sampling activities is transported by Clean Harbors Environmental Services to Seaport Environmental located in Redwood City, California.



# GETTLER-RYAN INC.

## WELL MONITORING/SAMPLING FIELD DATA SHEET

Client/Facility#: Chevron #351647 / 0746 Job Number: 385648  
 Site Address: 3943 Broadway Event Date: 9.2.15 (inclusive)  
 City: Oakland, CA Sampler: FR

Well ID: MW-5 Date Monitored: 9.2.15  
 Well Diameter: 216 in.  
 Total Depth: 30.16 ft.  
 Depth to Water: 10.58 ft.  Check if water column is less than 0.50 ft.  
39.58 xVF = \_\_\_\_\_ x3 case volume = Estimated Purge Volume: \_\_\_\_\_ gal.

Volume	3/4"= 0.02	1"= 0.04	2"= 0.17	3"= 0.38
Factor (VF)	4"= 0.66	5"= 1.02	6"= 1.50	12"= 5.80

Depth to Water w/ 80% Recharge [(Height of Water Column x 0.20) + DTW]: \_\_\_\_\_

### Purge Equipment:

Disposable Bailer \_\_\_\_\_  
 Stainless Steel Bailer \_\_\_\_\_  
 Stack Pump \_\_\_\_\_  
 Peristaltic Pump \_\_\_\_\_  
 QED Bladder Pump \_\_\_\_\_  
 Other: \_\_\_\_\_

### Sampling Equipment:

Disposable Bailer \_\_\_\_\_  
 Pressure Bailer \_\_\_\_\_  
 Metal Filters \_\_\_\_\_  
 Peristaltic Pump \_\_\_\_\_  
 QED Bladder Pump \_\_\_\_\_  
 Other: \_\_\_\_\_

Time Started: \_\_\_\_\_ (2400 hrs)  
 Time Completed: \_\_\_\_\_ (2400 hrs)  
 Depth to Product: 10.28 ft  
 Depth to Water: 10.58 ft  
 Hydrocarbon Thickness: .30 ft  
 Visual Confirmation/Description:  
YES! BLK ONLY  
 Skimmer / Absorbant Sock (circle one)  
 Amt Removed from Skimmer: \_\_\_\_\_ ltr  
 Amt Removed from Well: \_\_\_\_\_ ltr  
 Water Removed: \_\_\_\_\_ ltr

Start Time (purge): \_\_\_\_\_ Weather Conditions: \_\_\_\_\_  
 Sample Time/Date: \_\_\_\_\_ / \_\_\_\_\_ Water Color: \_\_\_\_\_ Odor: Y / N  
 Approx. Flow Rate: \_\_\_\_\_ gpm. Sediment Description: \_\_\_\_\_  
 Did well de-water? \_\_\_\_\_ If yes, Time: \_\_\_\_\_ Volume: \_\_\_\_\_ gal. DTW @ Sampling: \_\_\_\_\_

Time (2400 hr.)	Volume (gal.)	pH	Conductivity (µS / mS µmhos/cm)	Temperature (C / F)	D.O. (mg/L)	ORP (mV)

### LABORATORY INFORMATION

SAMPLE ID	(#) CONTAINER	REFRIG.	PRESERV. TYPE	LABORATORY	ANALYSES

COMMENTS: MONTHLY PRODUCT GAUGING

Add/Replaced Gasket: \_\_\_\_\_ Add/Replaced Bolt: \_\_\_\_\_ Add/Replaced Lock: \_\_\_\_\_ Add/Replaced Plug: \_\_\_\_\_



# GETTLER-RYAN INC.

## SORBENT SOCK EVALUATION FORM

Name: <u>FRANK TENNINO</u>	Date: <u>9.2.15</u>	Project Number: <u>Chevron #351647</u>
Site Address: <u>3943 Broadway</u> <u>Oakland, CA</u>	Well ID: <u>RW-1</u>	Weather: <u>Sunny</u>

1. Time absorbent sock removed from well for inspection:

12:30

2. Condition of sock:

a. Length of sock showing product saturation:

4"

b. Length of sock showing dryness:

32"

c. Color of sock showing product saturation:

LT. BROWN

d. Weight of the removed sock:

14.02

e. Weight of new/clean/dry sock:

NA

f. Difference in weight [ (d-e) to 0.01 ounces]:

NA

3. Picture of sock removed from well taken:

4. Sock removed from well deposited into a waste drum:

Confirm drum is labeled:

NA

How full is the drum (%):

NA

5. At least 15 minutes after removing the sock from the well, measure (to 0.01ft) from the top of the well casing:

a. Depth to product:

0

b. Depth to water:

9.36

c. Thickness of product (b-a):

0

6. Size and type of sock installed:

NA

7. Comments:

---



---



---



---





# GETTLER-RYAN INC.



## TRANSMITTAL

November 20, 2015  
G-R #385648

TO: Mr. Chad Roper  
AECOM  
1220 Avenida Acaso  
Camarillo, California 93012

FROM: Deanna L. Harding  
Project Coordinator  
Gettler-Ryan Inc.  
6805 Sierra Court, Suite G  
Dublin, California 94568

RE: **Former Unocal 0746  
Chevron #351647  
3943 Broadway  
Oakland, California**

WE HAVE ENCLOSED THE FOLLOWING:

COPIES	DESCRIPTION
VIA PDF	Groundwater Monitoring and Sampling Data Package <b>Monthly Event of November 12, 2015</b>

### COMMENTS:

Pursuant to your request, we are providing you with a copy of the above referenced data for your use.

Please provide us the updated historical data prior to the next monitoring and sampling event for our field use.

Please feel free to contact me if you have any comments/questions.

trans/351647 0746



## STANDARD OPERATING PROCEDURE - GROUNDWATER SAMPLING

Gettler-Ryan Inc. (GR) field personnel adhere to the following procedures for the collection and handling of groundwater samples prior to analysis by the analytical laboratory. All work is performed in accordance with the GR Health & Safety Plan and all client-specific programs. The scope of work and type of analysis to be performed is determined prior to commencing field work.

Prior to sampling, the presence or absence of free-phase hydrocarbons is determined using an interface probe. Product thickness, if present, is measured to the nearest 0.01 foot and is noted in the field notes. In addition, all depth to water level measurements are collected with a static water level indicator and are also recorded in the field notes, prior to purging and sampling any wells.

After water levels are collected and prior to sampling, if purging is to occur, each well is purged a minimum of three well casing volumes of water using pre-cleaned pumps (stack, peristaltic or Grundfos), or disposable bailers. Temperature, pH and electrical conductivity are measured a minimum of three times during the purging (additional parameters such as dissolved oxygen, oxidation reduction potential, turbidity may also be measured, depending on specific scope of work.). Purging continues until these parameters stabilize.

Groundwater samples are collected using disposable bailers. The water samples are transferred from the bailer into appropriate containers. Pre-preserved containers, supplied by analytical laboratories, are used. When pre-preserved containers are not available, the laboratory is instructed to preserve the sample as appropriate. Duplicate samples are collected for the laboratory to use in maintaining quality assurance/quality control standards, as directed by the scope of work. The samples are labeled to include the job number, sample identification, collection date and time, analysis, preservation (if any), and the sample collector's initials. The water samples are placed in a cooler, maintained at 4°C for transport to the laboratory. Once collected in the field, all samples are maintained under chain of custody until delivered to the laboratory.

The chain of custody document includes the job number, type of preservation, if any, analysis requested, sample identification, date and time collected, and the sample collector's name. The chain of custody is signed and dated (including time of transfer) by each person who receives or surrenders the samples, beginning with the field personnel and ending with the laboratory personnel.

A laboratory supplied trip blank accompanies each sampling set. The trip blank is analyzed for some or all of the same compounds as the groundwater samples.

As requested by Chevron Environmental Management Company, the purge water and decontamination water generated during sampling activities is transported by Clean Harbors Environmental Services to Seaport Environmental located in Redwood City, California.



# GETTLER-RYAN INC.

## WELL MONITORING/SAMPLING FIELD DATA SHEET

Client/Facility#: Chevron #351647 / 0746  
 Site Address: 3943 Broadway  
 City: Oakland, CA

Job Number: 385648  
 Event Date: 11.12.15 (inclusive)  
 Sampler: FT

Well ID: MW-5  
 Well Diameter: 216 in.  
 Total Depth: 50.16 ft.  
 Depth to Water: 10.40 ft.  
39.76 xVF \_\_\_\_\_ = \_\_\_\_\_ x3 case volume = Estimated Purge Volume: \_\_\_\_\_ gal.

Date Monitored: 11.12.15

Volume	3/4"= 0.02	1"= 0.04	2"= 0.17	3"= 0.38
Factor (VF)	4"= 0.66	5"= 1.02	6"= 1.50	12"= 5.80

Check if water column is less than 0.50 ft.

Depth to Water w/ 80% Recharge [(Height of Water Column x 0.20) + DTW]: \_\_\_\_\_

**Purge Equipment:**  
 Disposable Bailer \_\_\_\_\_  
 Stainless Steel Bailer \_\_\_\_\_  
 Stack Pump \_\_\_\_\_  
 Peristaltic Pump \_\_\_\_\_  
 QED Bladder Pump \_\_\_\_\_  
 Other: \_\_\_\_\_

**Sampling Equipment:**  
 Disposable Bailer \_\_\_\_\_  
 Pressure Bailer \_\_\_\_\_  
 Metal Filters \_\_\_\_\_  
 Peristaltic Pump \_\_\_\_\_  
 QED Bladder Pump \_\_\_\_\_  
 Other: \_\_\_\_\_

Time Started: \_\_\_\_\_ (2400 hrs)  
 Time Completed: \_\_\_\_\_ (2400 hrs)  
 Depth to Product: 10.18 ft  
 Depth to Water: 10.40 ft  
 Hydrocarbon Thickness: .22 ft  
 Visual Confirmation/Description:  
Yes / BNP  
 Skimmer / Absorbent Sock (circle one)  
 Amt Removed from Skimmer: \_\_\_\_\_ ltr  
 Amt Removed from Well: \_\_\_\_\_ ltr  
 Water Removed: \_\_\_\_\_ ltr

Start Time (purge): \_\_\_\_\_  
 Sample Time/Date: /  
 Approx. Flow Rate: \_\_\_\_\_ gpm.  
 Did well de-water? / If yes, Time: \_\_\_\_\_

Weather Conditions: \_\_\_\_\_  
 Water Color: \_\_\_\_\_ Odor: Y / N  
 Sediment Description: \_\_\_\_\_  
 Volume: \_\_\_\_\_ gal. DTW @ Sampling: \_\_\_\_\_

Time (2400 hr.)	Volume (gal.)	pH	Conductivity (µS / mS µmhos/cm)	Temperature (C / F)	D.O. (mg/L)	ORP (mV)
_____	_____	_____	_____	_____	_____	_____
_____	_____	_____	_____	_____	_____	_____
_____	_____	_____	_____	_____	_____	_____

### LABORATORY INFORMATION

SAMPLE ID	(#) CONTAINER	REFRIG.	PRESERV. TYPE	LABORATORY	ANALYSES

COMMENTS: MONTHLY PRODUCT GAUGING  
SKIMMER IN WELL.

Add/Replaced Gasket: \_\_\_\_\_ Add/Replaced Bolt: \_\_\_\_\_ Add/Replaced Lock: \_\_\_\_\_ Add/Replaced Plug: \_\_\_\_\_



# GETTLER-RYAN INC.

## SORBENT SOCK EVALUATION FORM

Name: <b>FRANK TENNIONI</b>	Date: <b>11.12.15</b>	Project Number: <b>Chevron #351647</b>
Site Address: 3943 Broadway Oakland, CA	Well ID: <b>RW-1</b>	Weather: <b>SUNNY</b>

1. Time absorbent sock removed from well for inspection:

1015

2. Condition of sock:

a. Length of sock showing product saturation:

6"

b. Length of sock showing dryness:

28"

c. Color of sock showing product saturation:

BRN.

d. Weight of the removed sock:

—

e. Weight of new/clean/dry sock:

—

f. Difference in weight [ (d-e) to 0.01 ounces]:

—

3. Picture of sock removed from well taken:

4. Sock removed from well deposited into a waste drum:

Confirm drum is labeled: —

How full is the drum (%): —

5. At least 15 minutes after removing the sock from the well, measure (to 0.01ft) from the top of the well casing:

a. Depth to product:

0

b. Depth to water:

9.18

c. Thickness of product (b-a):

0

6. Size and type of sock installed:

NA

7. Comments: \_\_\_\_\_  
\_\_\_\_\_  
\_\_\_\_\_  
\_\_\_\_\_



# GETTLER-RYAN INC.

## WELL MONITORING/SAMPLING FIELD DATA SHEET

Client/Facility#: Chevron #351647 / 0746  
Site Address: 3943 Broadway  
City: Oakland, CA

Job Number: 385648  
Event Date: 11.12.15 (inclusive)  
Sampler: FT

Well ID: RW-1  
Well Diameter: 2/6 in.  
Total Depth: 16.34 ft.  
Depth to Water: 9.18 ft.  
7.16 xVF = \_\_\_\_\_

Date Monitored: 11.12.15

Volume	3/4"= 0.02	1"= 0.04	2"= 0.17	3"= 0.38
Factor (VF)	4"= 0.66	5"= 1.02	6"= 1.50	12"= 5.80

Check if water column is less than 0.50 ft.

x3 case volume = Estimated Purge Volume: \_\_\_\_\_ gal.

Depth to Water w/ 80% Recharge [(Height of Water Column x 0.20) + DTW]: \_\_\_\_\_

### Purge Equipment:

Disposable Bailer \_\_\_\_\_  
Stainless Steel Bailer \_\_\_\_\_  
Stack Pump \_\_\_\_\_  
Peristaltic Pump \_\_\_\_\_  
QED Bladder Pump \_\_\_\_\_  
Other: \_\_\_\_\_

### Sampling Equipment:

Disposable Bailer \_\_\_\_\_  
Pressure Bailer \_\_\_\_\_  
Metal Filters \_\_\_\_\_  
Peristaltic Pump \_\_\_\_\_  
QED Bladder Pump \_\_\_\_\_  
Other: \_\_\_\_\_

Time Started:	_____ (2400 hrs)
Time Completed:	_____ (2400 hrs)
Depth to Product:	_____ ft
Depth to Water:	_____ ft
Hydrocarbon Thickness:	_____ ft
Visual Confirmation/Description:	_____
Skimmer / Absorbant Sock (circle one)	
Amt Removed from Skimmer:	_____ ltr
Amt Removed from Well:	_____ ltr
Water Removed:	_____ ltr

Start Time (purge): \_\_\_\_\_  
Sample Time/Date: \_\_\_\_\_ / \_\_\_\_\_  
Approx. Flow Rate: \_\_\_\_\_ gpm.  
Did well de-water? \_\_\_\_\_ If yes, Time: \_\_\_\_\_

Weather Conditions: \_\_\_\_\_  
Water Color: \_\_\_\_\_ Odor: Y / N \_\_\_\_\_  
Sediment Description: \_\_\_\_\_  
Volume: \_\_\_\_\_ gal. DTW @ Sampling: \_\_\_\_\_


Time (2400 hr.)	Volume (gal.)	pH	Conductivity (µS / mS µmhos/cm)	Temperature (C / F)	D.O. (mg/L)	ORP (mV)
_____	_____	_____	_____	_____	_____	_____
_____	_____	_____	_____	_____	_____	_____
_____	_____	_____	_____	_____	_____	_____

### LABORATORY INFORMATION

SAMPLE ID	(#) CONTAINER	REFRIG.	PRESERV. TYPE	LABORATORY	ANALYSES

COMMENTS: MONTHLY PRODUCT GAUGING  
NO PRODUCTED DETECTED BY INTERFACE PROBE.  
SOCK IN WELL

Add/Replaced Gasket: \_\_\_\_\_ Add/Replaced Bolt: \_\_\_\_\_ Add/Replaced Lock: \_\_\_\_\_ Add/Replaced Plug: \_\_\_\_\_



Stamm  
Kammer

128

KAMMER  
Kammer

**Attachment B**

**Laboratory Analytical Report  
and Chain-of-Custody  
Documentation**





Date of Report: 01/07/2016

Chad Roper

AECOM

1220 Avenida Acaso  
Camarillo, CA 93012

Client Project: 351647  
BCL Project: 0746  
BCL Work Order: 1600148  
Invoice ID: B223354

Enclosed are the results of analyses for samples received by the laboratory on 1/4/2016. If you have any questions concerning this report, please feel free to contact me.

Sincerely,

Contact Person: Molly Meyers  
Client Service Rep

Authorized Signature

Certifications: CA ELAP #1186; NV #CA00014; OR ELAP #4032-001; AK UST101

*The results in this report apply to the samples analyzed in accordance with the chain of custody document. This analytical report must be reproduced in its entirety.*

All results listed in this report are for the exclusive use of the submitting party. BC Laboratories, Inc. assumes no responsibility for report alteration, separation, detachment or third party interpretation.



# Table of Contents

## Sample Information

Chain of Custody and Cooler Receipt form.....	3
Laboratory / Client Sample Cross Reference.....	5

## Sample Results

<b>1600148-01 - QA-W-151230</b>	
Volatile Organic Analysis (EPA Method 8260B).....	9
Purgeable Aromatics and Total Petroleum Hydrocarbons.....	10
<b>1600148-02 - MW-1-W-151230</b>	
Volatile Organic Analysis (EPA Method 8260B).....	11
Purgeable Aromatics and Total Petroleum Hydrocarbons.....	12
<b>1600148-03 - MW-2-W-151230</b>	
Volatile Organic Analysis (EPA Method 8260B).....	13
Purgeable Aromatics and Total Petroleum Hydrocarbons.....	14
<b>1600148-04 - MW-3-W-151230</b>	
Volatile Organic Analysis (EPA Method 8260B).....	15
Purgeable Aromatics and Total Petroleum Hydrocarbons.....	16
<b>1600148-05 - MW-4-W-151230</b>	
Volatile Organic Analysis (EPA Method 8260B).....	17
Purgeable Aromatics and Total Petroleum Hydrocarbons.....	18
<b>1600148-06 - MW-6-W-151230</b>	
Volatile Organic Analysis (EPA Method 8260B).....	19
Purgeable Aromatics and Total Petroleum Hydrocarbons.....	20
<b>1600148-07 - MW-7-W-151230</b>	
Volatile Organic Analysis (EPA Method 8260B).....	21
Purgeable Aromatics and Total Petroleum Hydrocarbons.....	22
<b>1600148-08 - MW-10-W-151230</b>	
Volatile Organic Analysis (EPA Method 8260B).....	23
Purgeable Aromatics and Total Petroleum Hydrocarbons.....	24
<b>1600148-09 - MW-11-W-151230</b>	
Volatile Organic Analysis (EPA Method 8260B).....	25
Purgeable Aromatics and Total Petroleum Hydrocarbons.....	26
<b>1600148-10 - MW-12-W-151230</b>	
Volatile Organic Analysis (EPA Method 8260B).....	27
Purgeable Aromatics and Total Petroleum Hydrocarbons.....	28
<b>1600148-11 - RW-1-W-151230</b>	
Volatile Organic Analysis (EPA Method 8260B).....	29
Purgeable Aromatics and Total Petroleum Hydrocarbons.....	30

## Quality Control Reports

<b>Volatile Organic Analysis (EPA Method 8260B)</b>	
Method Blank Analysis.....	31
Laboratory Control Sample.....	32
Precision and Accuracy.....	33
<b>Purgeable Aromatics and Total Petroleum Hydrocarbons</b>	
Method Blank Analysis.....	34
Laboratory Control Sample.....	35
Precision and Accuracy.....	36

## Notes

Notes and Definitions.....	37
----------------------------	----

*The results in this report apply to the samples analyzed in accordance with the chain of custody document. This analytical report must be reproduced in its entirety.*

All results listed in this report are for the exclusive use of the submitting party. BC Laboratories, Inc. assumes no responsibility for report alteration, separation, detachment or third party interpretation.



# Laboratories, Inc.

Environmental Testing Laboratory Since 1949

CHAIN OF CUSTODY FORM  
Union Oil Company of California ■ 6101 Bollinger Canyon Road ■ San Ramon, CA 94583

COC \_\_\_\_\_ of \_\_\_\_\_

Union Oil Site ID: <b>0746</b>		Union Oil Consultant: <b>AE Cam</b>		ANALYSES REQUIRED	
Site Global ID: <b>T0600101471</b>		Consultant Contact: <b>C. Roper</b>		Turnaround Time (TAT): Standard <input checked="" type="checkbox"/> 24 Hours <input type="checkbox"/> 48 Hours <input type="checkbox"/> 72 Hours <input type="checkbox"/>	
Site Address: <b>3943 Boardway Oakland CA</b>		Consultant Phone No.: <b>805-764-4027</b>		Special Instructions: <b>Run 8045</b> <b>on all 8260</b> <b>MTBE Hts</b>	
Union Oil PMI: <b>N. ARCEVAUX</b>		Sampling Company: <b>LR inc</b>			
Union Oil PMI Phone No.: <b>925-790-6912</b>		Sampled By (PRINT): <b>S. HERRIN</b>			
Charge Code: <b>NWRTB-0 351 647-0-LAB</b>		Sampler Signatures: _____			
16-00148		BC Laboratories, Inc. Project Manager: Molly Meyers 4100 Atlas Court, Bakersfield, CA 93308 Phone No. 661-327-4911			
<small>This is a LEGAL document. ALL fields must be filled out CORRECTLY and COMPLETELY.</small>					
SAMPLE ID			Sample Time	# of Containers	Notes / Comments
Field Point Name	Matrix	Depth	Date (yymmdd)		
-1 GHA	W-S-A		157230	2	
-2 MW-1	W-S-A		0905	6	
-3 MW-2	W-S-A		0815		
-4 MW-3	W-S-A		1155		
-5 MW-4	W-S-A		1030		
-6 MW-6	W-S-A		0725		
-7 MW-7	W-S-A		0955		
-8 MW-10	W-S-A		0630		
-9 MW-11	W-S-A		1625		
-10 MW-12	W-S-A		1515		
-11 RW-1	W-S-A		1400		
Relinquished By _____		Company	Date / Time: _____	Relinquished By _____	
Received By _____		Company	Date / Time: _____	Received By _____	
GEMMER-LYAP FRIDGE 01-04-16 0700		Company	Date / Time: _____	Company	
REL-030 1/4/16 2200		Company	Date / Time: _____	Company	
HAYBEGON BELAB 1-4-16 1400		Company	Date / Time: _____	Company	
HAYBEGON BELAB 1-4-16 1830		Company	Date / Time: _____	Company	
HAYBEGON BELAB 1-4-16 1400		Company	Date / Time: _____	Company	
HAYBEGON BELAB 1-4-16 1830		Company	Date / Time: _____	Company	
HAYBEGON BELAB 1-4-16 1400		Company	Date / Time: _____	Company	
HAYBEGON BELAB 1-4-16 1830		Company	Date / Time: _____	Company	

The results in this report apply to the samples analyzed in accordance with the chain of custody document. This analytical report must be reproduced in its entirety.

All results listed in this report are for the exclusive use of the submitting party. BC Laboratories, Inc. assumes no responsibility for report alteration, separation, detachment or third party interpretation.



BC LABORATORIES INC.		COOLER RECEIPT FORM		Page <u>1</u> Of <u>1</u>							
Submission #: <u>16-00148</u>											
<b>SHIPPING INFORMATION</b> Fed Ex <input type="checkbox"/> UPS <input type="checkbox"/> Ontrac <input type="checkbox"/> Hand Delivery <input type="checkbox"/> BC Lab Field Service <input checked="" type="checkbox"/> Other <input type="checkbox"/> (Specify) _____			<b>SHIPPING CONTAINER</b> Ice Chest <input checked="" type="checkbox"/> None <input type="checkbox"/> Box <input type="checkbox"/> Other <input type="checkbox"/> (Specify) _____		<b>FREE LIQUID</b> YES <input type="checkbox"/> NO <input type="checkbox"/>						
Refrigerant: Ice <input checked="" type="checkbox"/> Blue Ice <input type="checkbox"/> None <input type="checkbox"/> Other <input type="checkbox"/> Comments: _____											
Custody Seals Ice Chest <input type="checkbox"/> Containers <input type="checkbox"/> None <input checked="" type="checkbox"/> Comments: _____ <small>Intact? Yes <input type="checkbox"/> No <input type="checkbox"/></small>											
All samples received? Yes <input checked="" type="checkbox"/> No <input type="checkbox"/> All samples containers intact? Yes <input checked="" type="checkbox"/> No <input type="checkbox"/> Description(s) match COC? Yes <input checked="" type="checkbox"/> No <input type="checkbox"/>											
<b>COC Received</b> <input checked="" type="checkbox"/> YES <input type="checkbox"/> NO		Emissivity: <u>0.97</u> Container: <u>VOA</u> Thermometer ID: <u>208</u>		Date/Time: <u>4/16/2008</u>							
		Temperature: (A) <u>3.0</u> °C (C) <u>2.6</u> °C		Analyst Init: <u>DDP</u>							
SAMPLE CONTAINERS		SAMPLE NUMBERS									
		1	2	3	4	5	6	7	8	9	10/11
QT PE UNPRES											
4oz / 8oz / 16oz PE UNPRES											
2oz Cr <sup>6</sup>											
QT INORGANIC CHEMICAL METALS											
INORGANIC CHEMICAL METALS 4oz / 8oz / 16oz											
PT CYANIDE											
PT NITROGEN FORMS											
PT TOTAL SULFIDE											
2oz. NITRATE / NITRITE											
PT TOTAL ORGANIC CARBON											
PT CHEMICAL OXYGEN DEMAND											
PIA PHENOLICS											
10ml VOA VIAL TRAVEL BLANK		AB									
10ml VOA VIAL		AF	AF	AF	AF	AF	AF	AF	AF	AF	AF
JT EPA 1664											
JT ODOR											
RADIOLOGICAL											
BACTERIOLOGICAL											
10 ml VOA VIAL- 504											
JT EPA 508/608/8080											
JT EPA 515.1/8150											
JT EPA 525											
JT EPA 525 TRAVEL BLANK											
10ml EPA 547											
10ml EPA 531.1											
1oz EPA 548											
JT EPA 549											
JT EPA 8015M											
JT EPA 8270											
1/2 / 16oz / 32oz AMBER											
1/2 / 16oz / 32oz JAR											
OIL SLEEVE											
CB VIAL											
PLASTIC BAG											
EDLAR BAG											
ERROUS IRON											
NCORE											
PART KIT											
JMMA CANISTER											
Comments:											
Sample Numbering Completed By: <u>M</u>		Date/Time: <u>4/16</u>		<u>2310</u>		Rev 20 07/24/2015					
= Actual / C = Corrected		<small>(S:\WPDoc\WordPerfect\LAB_DOCS\FORMS\SAMRECrev 20)</small>									



AECOM  
1220 Avenida Acaso  
Camarillo, CA 93012

**Reported:** 01/07/2016 18:00  
**Project:** 0746  
**Project Number:** 351647  
**Project Manager:** Chad Roper

### Laboratory / Client Sample Cross Reference

Laboratory	Client Sample Information
------------	---------------------------

<b>1600148-01</b>	<b>COC Number:</b> --- <b>Project Number:</b> 0746 <b>Sampling Location:</b> --- <b>Sampling Point:</b> QA-W-151230 <b>Sampled By:</b> GRD	<b>Receive Date:</b> 01/04/2016 22:00 <b>Sampling Date:</b> 12/30/2015 00:00 <b>Sample Depth:</b> --- <b>Lab Matrix:</b> Water <b>Sample Type:</b> Blank Water Delivery Work Order: Global ID: T0600101471 Location ID (FieldPoint): QA Matrix: W Sample QC Type (SACode): CS Cooler ID:
-------------------	--	--

<b>1600148-02</b>	<b>COC Number:</b> --- <b>Project Number:</b> 0746 <b>Sampling Location:</b> --- <b>Sampling Point:</b> MW-1-W-151230 <b>Sampled By:</b> GRD	<b>Receive Date:</b> 01/04/2016 22:00 <b>Sampling Date:</b> 12/30/2015 09:05 <b>Sample Depth:</b> --- <b>Lab Matrix:</b> Water <b>Sample Type:</b> Water Delivery Work Order: Global ID: T0600101471 Location ID (FieldPoint): MW-1 Matrix: W Sample QC Type (SACode): CS Cooler ID:
-------------------	--	--

<b>1600148-03</b>	<b>COC Number:</b> --- <b>Project Number:</b> 0746 <b>Sampling Location:</b> --- <b>Sampling Point:</b> MW-2-W-151230 <b>Sampled By:</b> GRD	<b>Receive Date:</b> 01/04/2016 22:00 <b>Sampling Date:</b> 12/30/2015 08:15 <b>Sample Depth:</b> --- <b>Lab Matrix:</b> Water <b>Sample Type:</b> Water Delivery Work Order: Global ID: T0600101471 Location ID (FieldPoint): MW-2 Matrix: W Sample QC Type (SACode): CS Cooler ID:
-------------------	--	--

*The results in this report apply to the samples analyzed in accordance with the chain of custody document. This analytical report must be reproduced in its entirety.*

All results listed in this report are for the exclusive use of the submitting party. BC Laboratories, Inc. assumes no responsibility for report alteration, separation, detachment or third party interpretation.



AECOM  
1220 Avenida Acaso  
Camarillo, CA 93012

**Reported:** 01/07/2016 18:00  
**Project:** 0746  
**Project Number:** 351647  
**Project Manager:** Chad Roper

### Laboratory / Client Sample Cross Reference

Laboratory	Client Sample Information
------------	---------------------------

<b>1600148-04</b>	<b>COC Number:</b> --- <b>Project Number:</b> 0746 <b>Sampling Location:</b> --- <b>Sampling Point:</b> MW-3-W-151230 <b>Sampled By:</b> GRD	<b>Receive Date:</b> 01/04/2016 22:00 <b>Sampling Date:</b> 12/30/2015 11:55 <b>Sample Depth:</b> --- <b>Lab Matrix:</b> Water <b>Sample Type:</b> Water Delivery Work Order: Global ID: T0600101471 Location ID (FieldPoint): MW-3 Matrix: W Sample QC Type (SACode): CS Cooler ID:
-------------------	--	--

<b>1600148-05</b>	<b>COC Number:</b> --- <b>Project Number:</b> 0746 <b>Sampling Location:</b> --- <b>Sampling Point:</b> MW-4-W-151230 <b>Sampled By:</b> GRD	<b>Receive Date:</b> 01/04/2016 22:00 <b>Sampling Date:</b> 12/30/2015 10:50 <b>Sample Depth:</b> --- <b>Lab Matrix:</b> Water <b>Sample Type:</b> Water Delivery Work Order: Global ID: T0600101471 Location ID (FieldPoint): MW-4 Matrix: W Sample QC Type (SACode): CS Cooler ID:
-------------------	--	--

<b>1600148-06</b>	<b>COC Number:</b> --- <b>Project Number:</b> 0746 <b>Sampling Location:</b> --- <b>Sampling Point:</b> MW-6-W-151230 <b>Sampled By:</b> GRD	<b>Receive Date:</b> 01/04/2016 22:00 <b>Sampling Date:</b> 12/30/2015 07:25 <b>Sample Depth:</b> --- <b>Lab Matrix:</b> Water <b>Sample Type:</b> Water Delivery Work Order: Global ID: T0600101471 Location ID (FieldPoint): MW-6 Matrix: W Sample QC Type (SACode): CS Cooler ID:
-------------------	--	--

*The results in this report apply to the samples analyzed in accordance with the chain of custody document. This analytical report must be reproduced in its entirety.*

All results listed in this report are for the exclusive use of the submitting party. BC Laboratories, Inc. assumes no responsibility for report alteration, separation, detachment or third party interpretation.



AECOM  
1220 Avenida Acaso  
Camarillo, CA 93012

**Reported:** 01/07/2016 18:00  
**Project:** 0746  
**Project Number:** 351647  
**Project Manager:** Chad Roper

### Laboratory / Client Sample Cross Reference

Laboratory	Client Sample Information
------------	---------------------------

<b>1600148-07</b>	<b>COC Number:</b> --- <b>Project Number:</b> 0746 <b>Sampling Location:</b> --- <b>Sampling Point:</b> MW-7-W-151230 <b>Sampled By:</b> GRD	<b>Receive Date:</b> 01/04/2016 22:00 <b>Sampling Date:</b> 12/30/2015 09:55 <b>Sample Depth:</b> --- <b>Lab Matrix:</b> Water <b>Sample Type:</b> Water Delivery Work Order: Global ID: T0600101471 Location ID (FieldPoint): MW-7 Matrix: W Sample QC Type (SACode): CS Cooler ID:
-------------------	--	--

<b>1600148-08</b>	<b>COC Number:</b> --- <b>Project Number:</b> 0746 <b>Sampling Location:</b> --- <b>Sampling Point:</b> MW-10-W-151230 <b>Sampled By:</b> GRD	<b>Receive Date:</b> 01/04/2016 22:00 <b>Sampling Date:</b> 12/30/2015 06:30 <b>Sample Depth:</b> --- <b>Lab Matrix:</b> Water <b>Sample Type:</b> Water Delivery Work Order: Global ID: T0600101471 Location ID (FieldPoint): MW-10 Matrix: W Sample QC Type (SACode): CS Cooler ID:
-------------------	---	---

<b>1600148-09</b>	<b>COC Number:</b> --- <b>Project Number:</b> 0746 <b>Sampling Location:</b> --- <b>Sampling Point:</b> MW-11-W-151230 <b>Sampled By:</b> GRD	<b>Receive Date:</b> 01/04/2016 22:00 <b>Sampling Date:</b> 12/30/2015 16:25 <b>Sample Depth:</b> --- <b>Lab Matrix:</b> Water <b>Sample Type:</b> Water Delivery Work Order: Global ID: T0600101471 Location ID (FieldPoint): MW-11 Matrix: W Sample QC Type (SACode): CS Cooler ID:
-------------------	---	---

*The results in this report apply to the samples analyzed in accordance with the chain of custody document. This analytical report must be reproduced in its entirety.*

All results listed in this report are for the exclusive use of the submitting party. BC Laboratories, Inc. assumes no responsibility for report alteration, separation, detachment or third party interpretation.



AECOM  
1220 Avenida Acaso  
Camarillo, CA 93012

**Reported:** 01/07/2016 18:00  
**Project:** 0746  
**Project Number:** 351647  
**Project Manager:** Chad Roper

### Laboratory / Client Sample Cross Reference

Laboratory	Client Sample Information
------------	---------------------------

<b>1600148-10</b>	<b>COC Number:</b> --- <b>Project Number:</b> 0746 <b>Sampling Location:</b> --- <b>Sampling Point:</b> MW-12-W-151230 <b>Sampled By:</b> GRD	<b>Receive Date:</b> 01/04/2016 22:00 <b>Sampling Date:</b> 12/30/2015 15:15 <b>Sample Depth:</b> --- <b>Lab Matrix:</b> Water <b>Sample Type:</b> Water Delivery Work Order: Global ID: T0600101471 Location ID (FieldPoint): MW-12 Matrix: W Sample QC Type (SACode): CS Cooler ID:
-------------------	---	---

<b>1600148-11</b>	<b>COC Number:</b> --- <b>Project Number:</b> 0746 <b>Sampling Location:</b> --- <b>Sampling Point:</b> RW-1-W-151230 <b>Sampled By:</b> GRD	<b>Receive Date:</b> 01/04/2016 22:00 <b>Sampling Date:</b> 12/30/2015 14:00 <b>Sample Depth:</b> --- <b>Lab Matrix:</b> Water <b>Sample Type:</b> Water Delivery Work Order: Global ID: T0600101471 Location ID (FieldPoint): RW-1 Matrix: W Sample QC Type (SACode): CS Cooler ID:
-------------------	--	--

*The results in this report apply to the samples analyzed in accordance with the chain of custody document. This analytical report must be reproduced in its entirety.*

All results listed in this report are for the exclusive use of the submitting party. BC Laboratories, Inc. assumes no responsibility for report alteration, separation, detachment or third party interpretation.





AECOM  
1220 Avenida Acaso  
Camarillo, CA 93012

**Reported:** 01/07/2016 18:00  
Project: 0746  
Project Number: 351647  
Project Manager: Chad Roper

### Volatile Organic Analysis (EPA Method 8260B)

**BCL Sample ID:** 1600148-01      **Client Sample Name:** 0746, QA-W-151230, 12/30/2015 12:00:00AM

Constituent	Result	Units	PQL	MDL	Method	MB Bias	Lab Quals	Run #
Benzene	ND	ug/L	0.50		EPA-8260B	ND		1
1,2-Dibromoethane	ND	ug/L	0.50		EPA-8260B	ND		1
1,2-Dichloroethane	ND	ug/L	0.50		EPA-8260B	ND		1
Ethylbenzene	ND	ug/L	0.50		EPA-8260B	ND		1
Methyl t-butyl ether	ND	ug/L	0.50		EPA-8260B	ND		1
Toluene	ND	ug/L	0.50		EPA-8260B	ND		1
Total Xylenes	ND	ug/L	1.0		EPA-8260B	ND		1
Ethanol	ND	ug/L	250		EPA-8260B	ND		1
1,2-Dichloroethane-d4 (Surrogate)	86.4	%	75 - 125 (LCL - UCL)		EPA-8260B			1
Toluene-d8 (Surrogate)	99.6	%	80 - 120 (LCL - UCL)		EPA-8260B			1
4-Bromofluorobenzene (Surrogate)	88.0	%	80 - 120 (LCL - UCL)		EPA-8260B			1

Run #	Method	Prep Date	Run Date/Time	Analyst	Instrument	Dilution	QC Batch ID
1	EPA-8260B	01/05/16	01/05/16 16:02	MGC	MS-V5	1	BZA0108

*The results in this report apply to the samples analyzed in accordance with the chain of custody document. This analytical report must be reproduced in its entirety.*

All results listed in this report are for the exclusive use of the submitting party. BC Laboratories, Inc. assumes no responsibility for report alteration, separation, detachment or third party interpretation.



AECOM  
1220 Avenida Acaso  
Camarillo, CA 93012

**Reported:** 01/07/2016 18:00  
**Project:** 0746  
**Project Number:** 351647  
**Project Manager:** Chad Roper

### Purgeable Aromatics and Total Petroleum Hydrocarbons

<b>BCL Sample ID:</b> 1600148-01	<b>Client Sample Name:</b> 0746, QA-W-151230, 12/30/2015 12:00:00AM
----------------------------------	---

Constituent	Result	Units	PQL	MDL	Method	MB Bias	Lab Quals	Run #
Gasoline Range Organics (C6 - C12)	ND	ug/L	50		EPA-8015B	ND		1
a,a,a-Trifluorotoluene (FID Surrogate)	94.3	%	70 - 130 (LCL - UCL)		EPA-8015B			1

Run #	Method	Prep Date	Run Date/Time	Analyst	Instrument	Dilution	QC Batch ID
1	EPA-8015B	01/05/16	01/05/16 11:24	AKM	GC-V9	1	BYL2663

*The results in this report apply to the samples analyzed in accordance with the chain of custody document. This analytical report must be reproduced in its entirety.*

All results listed in this report are for the exclusive use of the submitting party. BC Laboratories, Inc. assumes no responsibility for report alteration, separation, detachment or third party interpretation.



AECOM  
1220 Avenida Acaso  
Camarillo, CA 93012

**Reported:** 01/07/2016 18:00  
Project: 0746  
Project Number: 351647  
Project Manager: Chad Roper

### Volatile Organic Analysis (EPA Method 8260B)

<b>BCL Sample ID:</b> 1600148-02	<b>Client Sample Name:</b> 0746, MW-1-W-151230, 12/30/2015 9:05:00AM
----------------------------------	--

Constituent	Result	Units	PQL	MDL	Method	MB Bias	Lab Quals	Run #
Benzene	ND	ug/L	0.50		EPA-8260B	ND		1
1,2-Dibromoethane	ND	ug/L	0.50		EPA-8260B	ND		1
1,2-Dichloroethane	ND	ug/L	0.50		EPA-8260B	ND		1
Ethylbenzene	ND	ug/L	0.50		EPA-8260B	ND		1
Methyl t-butyl ether	ND	ug/L	0.50		EPA-8260B	ND		1
Toluene	ND	ug/L	0.50		EPA-8260B	ND		1
Total Xylenes	ND	ug/L	1.0		EPA-8260B	ND		1
Ethanol	ND	ug/L	250		EPA-8260B	ND		1
1,2-Dichloroethane-d4 (Surrogate)	91.9	%	75 - 125 (LCL - UCL)		EPA-8260B			1
Toluene-d8 (Surrogate)	96.2	%	80 - 120 (LCL - UCL)		EPA-8260B			1
4-Bromofluorobenzene (Surrogate)	89.2	%	80 - 120 (LCL - UCL)		EPA-8260B			1

Run #	Method	Prep Date	Run Date/Time	Analyst	Instrument	Dilution	QC Batch ID
1	EPA-8260B	01/05/16	01/06/16 00:24	MGC	MS-V5	1	BZA0124

*The results in this report apply to the samples analyzed in accordance with the chain of custody document. This analytical report must be reproduced in its entirety.*

All results listed in this report are for the exclusive use of the submitting party. BC Laboratories, Inc. assumes no responsibility for report alteration, separation, detachment or third party interpretation.



AECOM  
1220 Avenida Acaso  
Camarillo, CA 93012

**Reported:** 01/07/2016 18:00  
**Project:** 0746  
**Project Number:** 351647  
**Project Manager:** Chad Roper

### Purgeable Aromatics and Total Petroleum Hydrocarbons

<b>BCL Sample ID:</b> 1600148-02	<b>Client Sample Name:</b> 0746, MW-1-W-151230, 12/30/2015 9:05:00AM
----------------------------------	--

Constituent	Result	Units	PQL	MDL	Method	MB Bias	Lab Quals	Run #
Gasoline Range Organics (C6 - C12)	ND	ug/L	50		EPA-8015B	ND		1
a,a,a-Trifluorotoluene (FID Surrogate)	92.7	%	70 - 130 (LCL - UCL)		EPA-8015B			1

Run #	Method	Prep Date	Run Date/Time	Analyst	Instrument	Dilution	QC Batch ID
1	EPA-8015B	01/05/16	01/05/16 11:45	AKM	GC-V9	1	BYL2663

*The results in this report apply to the samples analyzed in accordance with the chain of custody document. This analytical report must be reproduced in its entirety.*

All results listed in this report are for the exclusive use of the submitting party. BC Laboratories, Inc. assumes no responsibility for report alteration, separation, detachment or third party interpretation.



AECOM  
1220 Avenida Acaso  
Camarillo, CA 93012

**Reported:** 01/07/2016 18:00  
Project: 0746  
Project Number: 351647  
Project Manager: Chad Roper

### Volatile Organic Analysis (EPA Method 8260B)

<b>BCL Sample ID:</b> 1600148-03	<b>Client Sample Name:</b> 0746, MW-2-W-151230, 12/30/2015 8:15:00AM
----------------------------------	--

Constituent	Result	Units	PQL	MDL	Method	MB Bias	Lab Quals	Run #
Benzene	ND	ug/L	0.50		EPA-8260B	ND		1
1,2-Dibromoethane	ND	ug/L	0.50		EPA-8260B	ND		1
1,2-Dichloroethane	ND	ug/L	0.50		EPA-8260B	ND		1
Ethylbenzene	ND	ug/L	0.50		EPA-8260B	ND		1
<b>Methyl t-butyl ether</b>	<b>0.58</b>	<b>ug/L</b>	<b>0.50</b>		<b>EPA-8260B</b>	ND		1
Toluene	ND	ug/L	0.50		EPA-8260B	ND		1
Total Xylenes	ND	ug/L	1.0		EPA-8260B	ND		1
Ethanol	ND	ug/L	250		EPA-8260B	ND		1
1,2-Dichloroethane-d4 (Surrogate)	81.9	%	75 - 125 (LCL - UCL)		EPA-8260B			1
Toluene-d8 (Surrogate)	102	%	80 - 120 (LCL - UCL)		EPA-8260B			1
4-Bromofluorobenzene (Surrogate)	92.2	%	80 - 120 (LCL - UCL)		EPA-8260B			1

Run #	Method	Prep Date	Run		Analyst	Instrument	Dilution	QC
			Date/Time					Batch ID
1	EPA-8260B	01/05/16	01/06/16	03:26	MGC	MS-V5	1	BZA0108

*The results in this report apply to the samples analyzed in accordance with the chain of custody document. This analytical report must be reproduced in its entirety.*

All results listed in this report are for the exclusive use of the submitting party. BC Laboratories, Inc. assumes no responsibility for report alteration, separation, detachment or third party interpretation.



AECOM  
1220 Avenida Acaso  
Camarillo, CA 93012

**Reported:** 01/07/2016 18:00  
**Project:** 0746  
**Project Number:** 351647  
**Project Manager:** Chad Roper

### Purgeable Aromatics and Total Petroleum Hydrocarbons

<b>BCL Sample ID:</b> 1600148-03	<b>Client Sample Name:</b> 0746, MW-2-W-151230, 12/30/2015 8:15:00AM
----------------------------------	--

Constituent	Result	Units	PQL	MDL	Method	MB Bias	Lab Quals	Run #
Gasoline Range Organics (C6 - C12)	ND	ug/L	50		EPA-8015B	ND		1
a,a,a-Trifluorotoluene (FID Surrogate)	98.3	%	70 - 130 (LCL - UCL)		EPA-8015B			1

Run #	Method	Prep Date	Run Date/Time	Analyst	Instrument	Dilution	QC Batch ID
1	EPA-8015B	01/05/16	01/05/16 12:05	AKM	GC-V9	1	BYL2663

*The results in this report apply to the samples analyzed in accordance with the chain of custody document. This analytical report must be reproduced in its entirety.*

All results listed in this report are for the exclusive use of the submitting party. BC Laboratories, Inc. assumes no responsibility for report alteration, separation, detachment or third party interpretation.



AECOM  
1220 Avenida Acaso  
Camarillo, CA 93012

**Reported:** 01/07/2016 18:00  
Project: 0746  
Project Number: 351647  
Project Manager: Chad Roper

### Volatile Organic Analysis (EPA Method 8260B)

<b>BCL Sample ID:</b> 1600148-04	<b>Client Sample Name:</b> 0746, MW-3-W-151230, 12/30/2015 11:55:00AM
----------------------------------	---

Constituent	Result	Units	PQL	MDL	Method	MB Bias	Lab Quals	Run #
Benzene	2.3	ug/L	0.50		EPA-8260B	ND		1
1,2-Dibromoethane	ND	ug/L	0.50		EPA-8260B	ND		1
1,2-Dichloroethane	ND	ug/L	0.50		EPA-8260B	ND		1
Ethylbenzene	20	ug/L	0.50		EPA-8260B	ND		1
Methyl t-butyl ether	6.3	ug/L	0.50		EPA-8260B	ND		1
Toluene	ND	ug/L	0.50		EPA-8260B	ND		1
Total Xylenes	ND	ug/L	1.0		EPA-8260B	ND		1
Ethanol	ND	ug/L	250		EPA-8260B	ND		1
1,2-Dichloroethane-d4 (Surrogate)	79.1	%	75 - 125 (LCL - UCL)		EPA-8260B			1
Toluene-d8 (Surrogate)	96.3	%	80 - 120 (LCL - UCL)		EPA-8260B			1
4-Bromofluorobenzene (Surrogate)	96.7	%	80 - 120 (LCL - UCL)		EPA-8260B			1

Run #	Method	Prep Date	Run Date/Time	Analyst	Instrument	Dilution	QC Batch ID
1	EPA-8260B	01/05/16	01/07/16 00:01	MGC	MS-V5	1	BZA0108

*The results in this report apply to the samples analyzed in accordance with the chain of custody document. This analytical report must be reproduced in its entirety.*

All results listed in this report are for the exclusive use of the submitting party. BC Laboratories, Inc. assumes no responsibility for report alteration, separation, detachment or third party interpretation.



AECOM  
1220 Avenida Acaso  
Camarillo, CA 93012

**Reported:** 01/07/2016 18:00  
**Project:** 0746  
**Project Number:** 351647  
**Project Manager:** Chad Roper

### Purgeable Aromatics and Total Petroleum Hydrocarbons

<b>BCL Sample ID:</b> 1600148-04	<b>Client Sample Name:</b> 0746, MW-3-W-151230, 12/30/2015 11:55:00AM
----------------------------------	---

Constituent	Result	Units	PQL	MDL	Method	MB Bias	Lab Quals	Run #
Gasoline Range Organics (C6 - C12)	3100	ug/L	500		EPA-8015B	ND	A01	1
a,a,a-Trifluorotoluene (FID Surrogate)	102	%	70 - 130 (LCL - UCL)		EPA-8015B			1

Run #	Method	Prep Date	Run Date/Time	Analyst	Instrument	Dilution	QC Batch ID
1	EPA-8015B	01/05/16	01/05/16 21:15	AKM	GC-V9	10	BYL2663

*The results in this report apply to the samples analyzed in accordance with the chain of custody document. This analytical report must be reproduced in its entirety.*

All results listed in this report are for the exclusive use of the submitting party. BC Laboratories, Inc. assumes no responsibility for report alteration, separation, detachment or third party interpretation.





AECOM  
1220 Avenida Acaso  
Camarillo, CA 93012

**Reported:** 01/07/2016 18:00  
**Project:** 0746  
**Project Number:** 351647  
**Project Manager:** Chad Roper

### Volatile Organic Analysis (EPA Method 8260B)

<b>BCL Sample ID:</b> 1600148-05	<b>Client Sample Name:</b> 0746, MW-4-W-151230, 12/30/2015 10:50:00AM
----------------------------------	---

Constituent	Result	Units	PQL	MDL	Method	MB Bias	Lab Quals	Run #
Benzene	1.4	ug/L	0.50		EPA-8260B	ND		1
1,2-Dibromoethane	ND	ug/L	0.50		EPA-8260B	ND		1
1,2-Dichloroethane	ND	ug/L	0.50		EPA-8260B	ND		1
Ethylbenzene	9.3	ug/L	0.50		EPA-8260B	ND		1
Methyl t-butyl ether	ND	ug/L	0.50		EPA-8260B	ND		1
Toluene	ND	ug/L	0.50		EPA-8260B	ND		1
Total Xylenes	ND	ug/L	1.0		EPA-8260B	ND		1
Ethanol	ND	ug/L	250		EPA-8260B	ND		1
1,2-Dichloroethane-d4 (Surrogate)	85.8	%	75 - 125 (LCL - UCL)		EPA-8260B			1
Toluene-d8 (Surrogate)	107	%	80 - 120 (LCL - UCL)		EPA-8260B			1
4-Bromofluorobenzene (Surrogate)	91.2	%	80 - 120 (LCL - UCL)		EPA-8260B			1

Run #	Method	Prep Date	Run Date/Time	Analyst	Instrument	Dilution	QC Batch ID
1	EPA-8260B	01/05/16	01/06/16 23:39	MGC	MS-V5	1	BZA0108

*The results in this report apply to the samples analyzed in accordance with the chain of custody document. This analytical report must be reproduced in its entirety.*

All results listed in this report are for the exclusive use of the submitting party. BC Laboratories, Inc. assumes no responsibility for report alteration, separation, detachment or third party interpretation.



AECOM  
1220 Avenida Acaso  
Camarillo, CA 93012

**Reported:** 01/07/2016 18:00  
**Project:** 0746  
**Project Number:** 351647  
**Project Manager:** Chad Roper

### Purgeable Aromatics and Total Petroleum Hydrocarbons

<b>BCL Sample ID:</b> 1600148-05	<b>Client Sample Name:</b> 0746, MW-4-W-151230, 12/30/2015 10:50:00AM
----------------------------------	---

Constituent	Result	Units	PQL	MDL	Method	MB Bias	Lab Quals	Run #
Gasoline Range Organics (C6 - C12)	5000	ug/L	500		EPA-8015B	ND	A01	1
a,a,a-Trifluorotoluene (FID Surrogate)	118	%	70 - 130 (LCL - UCL)		EPA-8015B			1

Run #	Method	Prep Date	Run Date/Time	Analyst	Instrument	Dilution	QC Batch ID
1	EPA-8015B	01/05/16	01/05/16 21:35	AKM	GC-V9	10	BYL2663

*The results in this report apply to the samples analyzed in accordance with the chain of custody document. This analytical report must be reproduced in its entirety.*

All results listed in this report are for the exclusive use of the submitting party. BC Laboratories, Inc. assumes no responsibility for report alteration, separation, detachment or third party interpretation.



AECOM  
1220 Avenida Acaso  
Camarillo, CA 93012

**Reported:** 01/07/2016 18:00  
Project: 0746  
Project Number: 351647  
Project Manager: Chad Roper

### Volatile Organic Analysis (EPA Method 8260B)

<b>BCL Sample ID:</b> 1600148-06	<b>Client Sample Name:</b> 0746, MW-6-W-151230, 12/30/2015 7:25:00AM
----------------------------------	--

Constituent	Result	Units	PQL	MDL	Method	MB Bias	Lab Quals	Run #
Benzene	ND	ug/L	0.50		EPA-8260B	ND		1
1,2-Dibromoethane	ND	ug/L	0.50		EPA-8260B	ND		1
1,2-Dichloroethane	ND	ug/L	0.50		EPA-8260B	ND		1
Ethylbenzene	ND	ug/L	0.50		EPA-8260B	ND		1
Methyl t-butyl ether	ND	ug/L	0.50		EPA-8260B	ND		1
Toluene	ND	ug/L	0.50		EPA-8260B	ND		1
Total Xylenes	ND	ug/L	1.0		EPA-8260B	ND		1
Ethanol	ND	ug/L	250		EPA-8260B	ND		1
1,2-Dichloroethane-d4 (Surrogate)	95.2	%	75 - 125 (LCL - UCL)		EPA-8260B			1
Toluene-d8 (Surrogate)	97.9	%	80 - 120 (LCL - UCL)		EPA-8260B			1
4-Bromofluorobenzene (Surrogate)	88.3	%	80 - 120 (LCL - UCL)		EPA-8260B			1

Run #	Method	Prep Date	Run Date/Time	Analyst	Instrument	Dilution	QC Batch ID
1	EPA-8260B	01/05/16	01/06/16 05:42	MGC	MS-V5	1	BZA0108

*The results in this report apply to the samples analyzed in accordance with the chain of custody document. This analytical report must be reproduced in its entirety.*

All results listed in this report are for the exclusive use of the submitting party. BC Laboratories, Inc. assumes no responsibility for report alteration, separation, detachment or third party interpretation.



AECOM  
1220 Avenida Acaso  
Camarillo, CA 93012

**Reported:** 01/07/2016 18:00  
**Project:** 0746  
**Project Number:** 351647  
**Project Manager:** Chad Roper

### Purgeable Aromatics and Total Petroleum Hydrocarbons

<b>BCL Sample ID:</b> 1600148-06	<b>Client Sample Name:</b> 0746, MW-6-W-151230, 12/30/2015 7:25:00AM
----------------------------------	--

Constituent	Result	Units	PQL	MDL	Method	MB Bias	Lab Quals	Run #
Gasoline Range Organics (C6 - C12)	ND	ug/L	50		EPA-8015B	ND		1
a,a,a-Trifluorotoluene (FID Surrogate)	96.2	%	70 - 130 (LCL - UCL)		EPA-8015B			1

Run #	Method	Prep Date	Run Date/Time	Analyst	Instrument	Dilution	QC Batch ID
1	EPA-8015B	01/05/16	01/05/16 20:54	AKM	GC-V9	1	BYL2663

*The results in this report apply to the samples analyzed in accordance with the chain of custody document. This analytical report must be reproduced in its entirety.*

All results listed in this report are for the exclusive use of the submitting party. BC Laboratories, Inc. assumes no responsibility for report alteration, separation, detachment or third party interpretation.



AECOM  
1220 Avenida Acaso  
Camarillo, CA 93012

**Reported:** 01/07/2016 18:00  
Project: 0746  
Project Number: 351647  
Project Manager: Chad Roper

### Volatile Organic Analysis (EPA Method 8260B)

<b>BCL Sample ID:</b> 1600148-07	<b>Client Sample Name:</b> 0746, MW-7-W-151230, 12/30/2015 9:55:00AM
----------------------------------	--

Constituent	Result	Units	PQL	MDL	Method	MB Bias	Lab Quals	Run #
Benzene	ND	ug/L	0.50		EPA-8260B	ND		1
1,2-Dibromoethane	ND	ug/L	0.50		EPA-8260B	ND		1
1,2-Dichloroethane	ND	ug/L	0.50		EPA-8260B	ND		1
Ethylbenzene	ND	ug/L	0.50		EPA-8260B	ND		1
<b>Methyl t-butyl ether</b>	<b>2.1</b>	<b>ug/L</b>	<b>0.50</b>		<b>EPA-8260B</b>	ND		1
Toluene	ND	ug/L	0.50		EPA-8260B	ND		1
Total Xylenes	ND	ug/L	1.0		EPA-8260B	ND		1
Ethanol	ND	ug/L	250		EPA-8260B	ND		1
1,2-Dichloroethane-d4 (Surrogate)	92.2	%	75 - 125 (LCL - UCL)		EPA-8260B			1
Toluene-d8 (Surrogate)	101	%	80 - 120 (LCL - UCL)		EPA-8260B			1
4-Bromofluorobenzene (Surrogate)	83.7	%	80 - 120 (LCL - UCL)		EPA-8260B			1

Run #	Method	Prep Date	Run		Analyst	Instrument	Dilution	QC
			Date/Time					Batch ID
1	EPA-8260B	01/05/16	01/06/16	03:49	MGC	MS-V5	1	BZA0108

*The results in this report apply to the samples analyzed in accordance with the chain of custody document. This analytical report must be reproduced in its entirety.*

All results listed in this report are for the exclusive use of the submitting party. BC Laboratories, Inc. assumes no responsibility for report alteration, separation, detachment or third party interpretation.



AECOM  
1220 Avenida Acaso  
Camarillo, CA 93012

**Reported:** 01/07/2016 18:00  
**Project:** 0746  
**Project Number:** 351647  
**Project Manager:** Chad Roper

### Purgeable Aromatics and Total Petroleum Hydrocarbons

<b>BCL Sample ID:</b> 1600148-07	<b>Client Sample Name:</b> 0746, MW-7-W-151230, 12/30/2015 9:55:00AM
----------------------------------	--

Constituent	Result	Units	PQL	MDL	Method	MB Bias	Lab Quals	Run #
Gasoline Range Organics (C6 - C12)	ND	ug/L	50		EPA-8015B	ND		1
a,a,a-Trifluorotoluene (FID Surrogate)	90.5	%	70 - 130 (LCL - UCL)		EPA-8015B			1

Run #	Method	Prep Date	Run Date/Time	Analyst	Instrument	Dilution	QC Batch ID
1	EPA-8015B	01/06/16	01/06/16 12:49	AKM	GC-V9	1	BYL2663

*The results in this report apply to the samples analyzed in accordance with the chain of custody document. This analytical report must be reproduced in its entirety.*

All results listed in this report are for the exclusive use of the submitting party. BC Laboratories, Inc. assumes no responsibility for report alteration, separation, detachment or third party interpretation.



AECOM  
1220 Avenida Acaso  
Camarillo, CA 93012

**Reported:** 01/07/2016 18:00  
Project: 0746  
Project Number: 351647  
Project Manager: Chad Roper

### Volatile Organic Analysis (EPA Method 8260B)

<b>BCL Sample ID:</b> 1600148-08	<b>Client Sample Name:</b> 0746, MW-10-W-151230, 12/30/2015 6:30:00AM
----------------------------------	---

Constituent	Result	Units	PQL	MDL	Method	MB Bias	Lab Quals	Run #
Benzene	ND	ug/L	0.50		EPA-8260B	ND		1
1,2-Dibromoethane	ND	ug/L	0.50		EPA-8260B	ND		1
1,2-Dichloroethane	ND	ug/L	0.50		EPA-8260B	ND		1
Ethylbenzene	ND	ug/L	0.50		EPA-8260B	ND		1
Methyl t-butyl ether	ND	ug/L	0.50		EPA-8260B	ND		1
Toluene	ND	ug/L	0.50		EPA-8260B	ND		1
Total Xylenes	ND	ug/L	1.0		EPA-8260B	ND		1
Ethanol	ND	ug/L	250		EPA-8260B	ND		1
1,2-Dichloroethane-d4 (Surrogate)	95.2	%	75 - 125 (LCL - UCL)		EPA-8260B			1
Toluene-d8 (Surrogate)	98.9	%	80 - 120 (LCL - UCL)		EPA-8260B			1
4-Bromofluorobenzene (Surrogate)	101	%	80 - 120 (LCL - UCL)		EPA-8260B			1

Run #	Method	Prep Date	Run Date/Time	Analyst	Instrument	Dilution	QC Batch ID
1	EPA-8260B	01/05/16	01/06/16 04:11	MGC	MS-V5	1	BZA0108

*The results in this report apply to the samples analyzed in accordance with the chain of custody document. This analytical report must be reproduced in its entirety.*

All results listed in this report are for the exclusive use of the submitting party. BC Laboratories, Inc. assumes no responsibility for report alteration, separation, detachment or third party interpretation.



AECOM  
1220 Avenida Acaso  
Camarillo, CA 93012

**Reported:** 01/07/2016 18:00  
**Project:** 0746  
**Project Number:** 351647  
**Project Manager:** Chad Roper

### Purgeable Aromatics and Total Petroleum Hydrocarbons

<b>BCL Sample ID:</b> 1600148-08	<b>Client Sample Name:</b> 0746, MW-10-W-151230, 12/30/2015 6:30:00AM
----------------------------------	---

Constituent	Result	Units	PQL	MDL	Method	MB Bias	Lab Quals	Run #
Gasoline Range Organics (C6 - C12)	ND	ug/L	50		EPA-8015B	ND		1
a,a,a-Trifluorotoluene (FID Surrogate)	94.8	%	70 - 130 (LCL - UCL)		EPA-8015B			1

Run #	Method	Prep Date	Run Date/Time	Analyst	Instrument	Dilution	QC Batch ID
1	EPA-8015B	01/06/16	01/06/16 10:26	AKM	GC-V9	1	BZA0134

*The results in this report apply to the samples analyzed in accordance with the chain of custody document. This analytical report must be reproduced in its entirety.*

All results listed in this report are for the exclusive use of the submitting party. BC Laboratories, Inc. assumes no responsibility for report alteration, separation, detachment or third party interpretation.





AECOM  
1220 Avenida Acaso  
Camarillo, CA 93012

**Reported:** 01/07/2016 18:00  
Project: 0746  
Project Number: 351647  
Project Manager: Chad Roper

### Volatile Organic Analysis (EPA Method 8260B)

<b>BCL Sample ID:</b> 1600148-09	<b>Client Sample Name:</b> 0746, MW-11-W-151230, 12/30/2015 4:25:00PM
----------------------------------	---

Constituent	Result	Units	PQL	MDL	Method	MB Bias	Lab Quals	Run #
Benzene	ND	ug/L	0.50		EPA-8260B	ND		1
1,2-Dibromoethane	ND	ug/L	0.50		EPA-8260B	ND		1
1,2-Dichloroethane	ND	ug/L	0.50		EPA-8260B	ND		1
Ethylbenzene	ND	ug/L	0.50		EPA-8260B	ND		1
Methyl t-butyl ether	ND	ug/L	0.50		EPA-8260B	ND		1
Toluene	ND	ug/L	0.50		EPA-8260B	ND		1
Total Xylenes	ND	ug/L	1.0		EPA-8260B	ND		1
Ethanol	ND	ug/L	250		EPA-8260B	ND		1
1,2-Dichloroethane-d4 (Surrogate)	91.3	%	75 - 125 (LCL - UCL)		EPA-8260B			1
Toluene-d8 (Surrogate)	96.0	%	80 - 120 (LCL - UCL)		EPA-8260B			1
4-Bromofluorobenzene (Surrogate)	87.2	%	80 - 120 (LCL - UCL)		EPA-8260B			1

Run #	Method	Prep Date	Run		Analyst	Instrument	Dilution	QC
			Date/Time					Batch ID
1	EPA-8260B	01/05/16	01/06/16	04:34	MGC	MS-V5	1	BZA0108

*The results in this report apply to the samples analyzed in accordance with the chain of custody document. This analytical report must be reproduced in its entirety.*

All results listed in this report are for the exclusive use of the submitting party. BC Laboratories, Inc. assumes no responsibility for report alteration, separation, detachment or third party interpretation.



AECOM  
1220 Avenida Acaso  
Camarillo, CA 93012

**Reported:** 01/07/2016 18:00  
**Project:** 0746  
**Project Number:** 351647  
**Project Manager:** Chad Roper

### Purgeable Aromatics and Total Petroleum Hydrocarbons

<b>BCL Sample ID:</b> 1600148-09	<b>Client Sample Name:</b> 0746, MW-11-W-151230, 12/30/2015 4:25:00PM
----------------------------------	---

Constituent	Result	Units	PQL	MDL	Method	MB Bias	Lab Quals	Run #
Gasoline Range Organics (C6 - C12)	ND	ug/L	50		EPA-8015B	ND		1
a,a,a-Trifluorotoluene (FID Surrogate)	97.3	%	70 - 130 (LCL - UCL)		EPA-8015B			1

Run #	Method	Prep Date	Run Date/Time	Analyst	Instrument	Dilution	QC Batch ID
1	EPA-8015B	01/05/16	01/05/16 13:47	AKM	GC-V9	1	BZA0134

*The results in this report apply to the samples analyzed in accordance with the chain of custody document. This analytical report must be reproduced in its entirety.*

All results listed in this report are for the exclusive use of the submitting party. BC Laboratories, Inc. assumes no responsibility for report alteration, separation, detachment or third party interpretation.



AECOM  
1220 Avenida Acaso  
Camarillo, CA 93012

**Reported:** 01/07/2016 18:00  
Project: 0746  
Project Number: 351647  
Project Manager: Chad Roper

### Volatile Organic Analysis (EPA Method 8260B)

<b>BCL Sample ID:</b> 1600148-10	<b>Client Sample Name:</b> 0746, MW-12-W-151230, 12/30/2015 3:15:00PM
----------------------------------	---

Constituent	Result	Units	PQL	MDL	Method	MB Bias	Lab Quals	Run #
Benzene	ND	ug/L	0.50		EPA-8260B	ND		1
1,2-Dibromoethane	ND	ug/L	0.50		EPA-8260B	ND		1
1,2-Dichloroethane	ND	ug/L	0.50		EPA-8260B	ND		1
Ethylbenzene	ND	ug/L	0.50		EPA-8260B	ND		1
<b>Methyl t-butyl ether</b>	<b>0.55</b>	<b>ug/L</b>	<b>0.50</b>		<b>EPA-8260B</b>	ND		1
Toluene	ND	ug/L	0.50		EPA-8260B	ND		1
Total Xylenes	ND	ug/L	1.0		EPA-8260B	ND		1
Ethanol	ND	ug/L	250		EPA-8260B	ND		1
1,2-Dichloroethane-d4 (Surrogate)	94.2	%	75 - 125 (LCL - UCL)		EPA-8260B			1
Toluene-d8 (Surrogate)	96.0	%	80 - 120 (LCL - UCL)		EPA-8260B			1
4-Bromofluorobenzene (Surrogate)	92.3	%	80 - 120 (LCL - UCL)		EPA-8260B			1

Run #	Method	Prep Date	Run		Analyst	Instrument	Dilution	QC
			Date/Time					Batch ID
1	EPA-8260B	01/05/16	01/06/16	04:57	MGC	MS-V5	1	BZA0108

The results in this report apply to the samples analyzed in accordance with the chain of custody document. This analytical report must be reproduced in its entirety.

All results listed in this report are for the exclusive use of the submitting party. BC Laboratories, Inc. assumes no responsibility for report alteration, separation, detachment or third party interpretation.



AECOM  
1220 Avenida Acaso  
Camarillo, CA 93012

**Reported:** 01/07/2016 18:00  
**Project:** 0746  
**Project Number:** 351647  
**Project Manager:** Chad Roper

### Purgeable Aromatics and Total Petroleum Hydrocarbons

<b>BCL Sample ID:</b> 1600148-10	<b>Client Sample Name:</b> 0746, MW-12-W-151230, 12/30/2015 3:15:00PM
----------------------------------	---

Constituent	Result	Units	PQL	MDL	Method	MB Bias	Lab Quals	Run #
Gasoline Range Organics (C6 - C12)	ND	ug/L	50		EPA-8015B	ND		1
a,a,a-Trifluorotoluene (FID Surrogate)	99.0	%	70 - 130 (LCL - UCL)		EPA-8015B			1

Run #	Method	Prep Date	Run Date/Time	Analyst	Instrument	Dilution	QC Batch ID
1	EPA-8015B	01/05/16	01/05/16 14:07	AKM	GC-V9	1	BZA0134

*The results in this report apply to the samples analyzed in accordance with the chain of custody document. This analytical report must be reproduced in its entirety.*

All results listed in this report are for the exclusive use of the submitting party. BC Laboratories, Inc. assumes no responsibility for report alteration, separation, detachment or third party interpretation.



AECOM  
1220 Avenida Acaso  
Camarillo, CA 93012

**Reported:** 01/07/2016 18:00  
Project: 0746  
Project Number: 351647  
Project Manager: Chad Roper

### Volatile Organic Analysis (EPA Method 8260B)

<b>BCL Sample ID:</b> 1600148-11	<b>Client Sample Name:</b> 0746, RW-1-W-151230, 12/30/2015 2:00:00PM
----------------------------------	--

Constituent	Result	Units	PQL	MDL	Method	MB Bias	Lab Quals	Run #
Benzene	ND	ug/L	0.50		EPA-8260B	ND		1
1,2-Dibromoethane	ND	ug/L	0.50		EPA-8260B	ND		1
1,2-Dichloroethane	ND	ug/L	0.50		EPA-8260B	ND		1
Ethylbenzene	ND	ug/L	0.50		EPA-8260B	ND		1
Methyl t-butyl ether	ND	ug/L	0.50		EPA-8260B	ND		1
Toluene	ND	ug/L	0.50		EPA-8260B	ND		1
Total Xylenes	ND	ug/L	1.0		EPA-8260B	ND		1
Ethanol	ND	ug/L	250		EPA-8260B	ND		1
1,2-Dichloroethane-d4 (Surrogate)	95.1	%	75 - 125 (LCL - UCL)		EPA-8260B			1
Toluene-d8 (Surrogate)	96.7	%	80 - 120 (LCL - UCL)		EPA-8260B			1
4-Bromofluorobenzene (Surrogate)	94.5	%	80 - 120 (LCL - UCL)		EPA-8260B			1

Run #	Method	Prep Date	Run Date/Time	Analyst	Instrument	Dilution	QC Batch ID
1	EPA-8260B	01/05/16	01/06/16 05:20	MGC	MS-V5	1	BZA0108

*The results in this report apply to the samples analyzed in accordance with the chain of custody document. This analytical report must be reproduced in its entirety.*

All results listed in this report are for the exclusive use of the submitting party. BC Laboratories, Inc. assumes no responsibility for report alteration, separation, detachment or third party interpretation.



AECOM  
1220 Avenida Acaso  
Camarillo, CA 93012

**Reported:** 01/07/2016 18:00  
**Project:** 0746  
**Project Number:** 351647  
**Project Manager:** Chad Roper

### Purgeable Aromatics and Total Petroleum Hydrocarbons

<b>BCL Sample ID:</b> 1600148-11	<b>Client Sample Name:</b> 0746, RW-1-W-151230, 12/30/2015 2:00:00PM
----------------------------------	--

Constituent	Result	Units	PQL	MDL	Method	MB Bias	Lab Quals	Run #
Gasoline Range Organics (C6 - C12)	75	ug/L	50		EPA-8015B	ND		1
a,a,a-Trifluorotoluene (FID Surrogate)	97.1	%	70 - 130 (LCL - UCL)		EPA-8015B			1

Run #	Method	Prep Date	Run Date/Time	Analyst	Instrument	Dilution	QC Batch ID
1	EPA-8015B	01/05/16	01/05/16 14:28	AKM	GC-V9	1	BZA0134

*The results in this report apply to the samples analyzed in accordance with the chain of custody document. This analytical report must be reproduced in its entirety.*

All results listed in this report are for the exclusive use of the submitting party. BC Laboratories, Inc. assumes no responsibility for report alteration, separation, detachment or third party interpretation.



AECOM  
1220 Avenida Acaso  
Camarillo, CA 93012

Reported: 01/07/2016 18:00  
Project: 0746  
Project Number: 351647  
Project Manager: Chad Roper

## Volatile Organic Analysis (EPA Method 8260B)

### Quality Control Report - Method Blank Analysis

Constituent	QC Sample ID	MB Result	Units	PQL	MDL	Lab Quals
-------------	--------------	-----------	-------	-----	-----	-----------

**QC Batch ID: BZA0108**

Benzene	BZA0108-BLK1	ND	ug/L	0.50		
1,2-Dibromoethane	BZA0108-BLK1	ND	ug/L	0.50		
1,2-Dichloroethane	BZA0108-BLK1	ND	ug/L	0.50		
Ethylbenzene	BZA0108-BLK1	ND	ug/L	0.50		
Methyl t-butyl ether	BZA0108-BLK1	ND	ug/L	0.50		
Toluene	BZA0108-BLK1	ND	ug/L	0.50		
Total Xylenes	BZA0108-BLK1	ND	ug/L	1.0		
Ethanol	BZA0108-BLK1	ND	ug/L	250		
<b>1,2-Dichloroethane-d4 (Surrogate)</b>	<b>BZA0108-BLK1</b>	<b>89.5</b>	<b>%</b>	<b>75 - 125 (LCL - UCL)</b>		
<b>Toluene-d8 (Surrogate)</b>	<b>BZA0108-BLK1</b>	<b>98.1</b>	<b>%</b>	<b>80 - 120 (LCL - UCL)</b>		
<b>4-Bromofluorobenzene (Surrogate)</b>	<b>BZA0108-BLK1</b>	<b>86.0</b>	<b>%</b>	<b>80 - 120 (LCL - UCL)</b>		

**QC Batch ID: BZA0124**

Benzene	BZA0124-BLK1	ND	ug/L	0.50		
1,2-Dibromoethane	BZA0124-BLK1	ND	ug/L	0.50		
1,2-Dichloroethane	BZA0124-BLK1	ND	ug/L	0.50		
Ethylbenzene	BZA0124-BLK1	ND	ug/L	0.50		
Methyl t-butyl ether	BZA0124-BLK1	ND	ug/L	0.50		
Toluene	BZA0124-BLK1	ND	ug/L	0.50		
Total Xylenes	BZA0124-BLK1	ND	ug/L	1.0		
Ethanol	BZA0124-BLK1	ND	ug/L	250		
<b>1,2-Dichloroethane-d4 (Surrogate)</b>	<b>BZA0124-BLK1</b>	<b>89.2</b>	<b>%</b>	<b>75 - 125 (LCL - UCL)</b>		
<b>Toluene-d8 (Surrogate)</b>	<b>BZA0124-BLK1</b>	<b>99.3</b>	<b>%</b>	<b>80 - 120 (LCL - UCL)</b>		
<b>4-Bromofluorobenzene (Surrogate)</b>	<b>BZA0124-BLK1</b>	<b>88.9</b>	<b>%</b>	<b>80 - 120 (LCL - UCL)</b>		

The results in this report apply to the samples analyzed in accordance with the chain of custody document. This analytical report must be reproduced in its entirety.

All results listed in this report are for the exclusive use of the submitting party. BC Laboratories, Inc. assumes no responsibility for report alteration, separation, detachment or third party interpretation.



AECOM  
1220 Avenida Acaso  
Camarillo, CA 93012

Reported: 01/07/2016 18:00  
Project: 0746  
Project Number: 351647  
Project Manager: Chad Roper

## Volatile Organic Analysis (EPA Method 8260B)

### Quality Control Report - Laboratory Control Sample

Constituent	QC Sample ID	Type	Result	Spike Level	Units	Percent Recovery	Control Limits		Lab
							RPD	RPD	
<b>QC Batch ID: BZA0108</b>									
Benzene	BZA0108-BS1	LCS	23.870	25.000	ug/L	95.5	70 - 130		
Toluene	BZA0108-BS1	LCS	25.350	25.000	ug/L	101	70 - 130		
1,2-Dichloroethane-d4 (Surrogate)	BZA0108-BS1	LCS	9.1000	10.000	ug/L	91.0	75 - 125		
Toluene-d8 (Surrogate)	BZA0108-BS1	LCS	9.7700	10.000	ug/L	97.7	80 - 120		
4-Bromofluorobenzene (Surrogate)	BZA0108-BS1	LCS	9.1600	10.000	ug/L	91.6	80 - 120		
<b>QC Batch ID: BZA0124</b>									
Benzene	BZA0124-BS1	LCS	24.820	25.000	ug/L	99.3	70 - 130		
Toluene	BZA0124-BS1	LCS	24.910	25.000	ug/L	99.6	70 - 130		
1,2-Dichloroethane-d4 (Surrogate)	BZA0124-BS1	LCS	9.3400	10.000	ug/L	93.4	75 - 125		
Toluene-d8 (Surrogate)	BZA0124-BS1	LCS	9.4900	10.000	ug/L	94.9	80 - 120		
4-Bromofluorobenzene (Surrogate)	BZA0124-BS1	LCS	8.6700	10.000	ug/L	86.7	80 - 120		

The results in this report apply to the samples analyzed in accordance with the chain of custody document. This analytical report must be reproduced in its entirety.

All results listed in this report are for the exclusive use of the submitting party. BC Laboratories, Inc. assumes no responsibility for report alteration, separation, detachment or third party interpretation.





AECOM  
1220 Avenida Acaso  
Camarillo, CA 93012

Reported: 01/07/2016 18:00  
Project: 0746  
Project Number: 351647  
Project Manager: Chad Roper

## Volatile Organic Analysis (EPA Method 8260B)

### Quality Control Report - Precision & Accuracy

Constituent	Type	Source Sample ID	Source Result	Result	Spike Added	Units	RPD	Control Limits		Lab
								Percent Recovery	RPD	
<b>QC Batch ID: BZA0108</b>		Used client sample: N								
Benzene	MS	1600155-01	ND	25.650	25.000	ug/L		103		70 - 130
	MSD	1600155-01	ND	24.680	25.000	ug/L	3.9	98.7	20	70 - 130
Toluene	MS	1600155-01	ND	27.910	25.000	ug/L		112		70 - 130
	MSD	1600155-01	ND	27.040	25.000	ug/L	3.2	108	20	70 - 130
1,2-Dichloroethane-d4 (Surrogate)	MS	1600155-01	ND	8.8500	10.000	ug/L		88.5		75 - 125
	MSD	1600155-01	ND	9.5000	10.000	ug/L	7.1	95.0		75 - 125
Toluene-d8 (Surrogate)	MS	1600155-01	ND	9.5500	10.000	ug/L		95.5		80 - 120
	MSD	1600155-01	ND	10.260	10.000	ug/L	7.2	103		80 - 120
4-Bromofluorobenzene (Surrogate)	MS	1600155-01	ND	9.4600	10.000	ug/L		94.6		80 - 120
	MSD	1600155-01	ND	9.1200	10.000	ug/L	3.7	91.2		80 - 120
<b>QC Batch ID: BZA0124</b>		Used client sample: Y - Description: MW-1-W-151230, 12/30/2015 09:05								
Benzene	MS	1600148-02	ND	24.680	25.000	ug/L		98.7		70 - 130
	MSD	1600148-02	ND	24.610	25.000	ug/L	0.3	98.4	20	70 - 130
Toluene	MS	1600148-02	ND	25.710	25.000	ug/L		103		70 - 130
	MSD	1600148-02	ND	26.810	25.000	ug/L	4.2	107	20	70 - 130
1,2-Dichloroethane-d4 (Surrogate)	MS	1600148-02	ND	9.1300	10.000	ug/L		91.3		75 - 125
	MSD	1600148-02	ND	8.5000	10.000	ug/L	7.1	85.0		75 - 125
Toluene-d8 (Surrogate)	MS	1600148-02	ND	9.6400	10.000	ug/L		96.4		80 - 120
	MSD	1600148-02	ND	9.8600	10.000	ug/L	2.3	98.6		80 - 120
4-Bromofluorobenzene (Surrogate)	MS	1600148-02	ND	9.1500	10.000	ug/L		91.5		80 - 120
	MSD	1600148-02	ND	9.2000	10.000	ug/L	0.5	92.0		80 - 120

The results in this report apply to the samples analyzed in accordance with the chain of custody document. This analytical report must be reproduced in its entirety.

All results listed in this report are for the exclusive use of the submitting party. BC Laboratories, Inc. assumes no responsibility for report alteration, separation, detachment or third party interpretation.



AECOM  
1220 Avenida Acaso  
Camarillo, CA 93012

**Reported:** 01/07/2016 18:00  
Project: 0746  
Project Number: 351647  
Project Manager: Chad Roper

## Purgeable Aromatics and Total Petroleum Hydrocarbons

### Quality Control Report - Method Blank Analysis

Constituent	QC Sample ID	MB Result	Units	PQL	MDL	Lab Quals
<b>QC Batch ID: BYL2663</b>						
Gasoline Range Organics (C6 - C12)	BYL2663-BLK1	ND	ug/L	50		
a,a,a-Trifluorotoluene (FID Surrogate)	BYL2663-BLK1	101	%	70 - 130 (LCL - UCL)		
<b>QC Batch ID: BZA0134</b>						
Gasoline Range Organics (C6 - C12)	BZA0134-BLK1	ND	ug/L	50		
a,a,a-Trifluorotoluene (FID Surrogate)	BZA0134-BLK1	94.3	%	70 - 130 (LCL - UCL)		

*The results in this report apply to the samples analyzed in accordance with the chain of custody document. This analytical report must be reproduced in its entirety.*

All results listed in this report are for the exclusive use of the submitting party. BC Laboratories, Inc. assumes no responsibility for report alteration, separation, detachment or third party interpretation.



AECOM  
1220 Avenida Acaso  
Camarillo, CA 93012

Reported: 01/07/2016 18:00  
Project: 0746  
Project Number: 351647  
Project Manager: Chad Roper

## Purgeable Aromatics and Total Petroleum Hydrocarbons

### Quality Control Report - Laboratory Control Sample

Constituent	QC Sample ID	Type	Result	Spike Level	Units	Percent Recovery	RPD	Control Limits		Lab
								Percent Recovery	RPD	
<b>QC Batch ID: BYL2663</b>										
Gasoline Range Organics (C6 - C12)	BYL2663-BS1	LCS	1072.9	1000.0	ug/L	107		85 - 115		
a,a,a-Trifluorotoluene (FID Surrogate)	BYL2663-BS1	LCS	40.808	40.000	ug/L	102		70 - 130		
<b>QC Batch ID: BZA0134</b>										
Gasoline Range Organics (C6 - C12)	BZA0134-BS1	LCS	913.07	1000.0	ug/L	91.3		85 - 115		
a,a,a-Trifluorotoluene (FID Surrogate)	BZA0134-BS1	LCS	36.056	40.000	ug/L	90.1		70 - 130		

*The results in this report apply to the samples analyzed in accordance with the chain of custody document. This analytical report must be reproduced in its entirety.*

All results listed in this report are for the exclusive use of the submitting party. BC Laboratories, Inc. assumes no responsibility for report alteration, separation, detachment or third party interpretation.



AECOM  
1220 Avenida Acaso  
Camarillo, CA 93012

Reported: 01/07/2016 18:00  
Project: 0746  
Project Number: 351647  
Project Manager: Chad Roper

## Purgeable Aromatics and Total Petroleum Hydrocarbons

### Quality Control Report - Precision & Accuracy

Constituent	Type	Source Sample ID	Source Result	Result	Spike Added	Units	RPD	Control Limits		Lab Quals
								Percent Recovery	RPD	
<b>QC Batch ID: BYL2663</b>		Used client sample: N								
Gasoline Range Organics (C6 - C12)	MS	1532390-22	ND	941.48	1000.0	ug/L		94.1		70 - 130
	MSD	1532390-22	ND	1125.7	1000.0	ug/L	17.8	113	20	70 - 130
a,a,a-Trifluorotoluene (FID Surrogate)	MS	1532390-22	ND	40.642	40.000	ug/L		102		70 - 130
	MSD	1532390-22	ND	39.146	40.000	ug/L	3.7	97.9		70 - 130
<b>QC Batch ID: BZA0134</b>		Used client sample: N								
Gasoline Range Organics (C6 - C12)	MS	1532390-28	ND	1009.0	1000.0	ug/L		101		70 - 130
	MSD	1532390-28	ND	976.62	1000.0	ug/L	3.3	97.7	20	70 - 130
a,a,a-Trifluorotoluene (FID Surrogate)	MS	1532390-28	ND	38.959	40.000	ug/L		97.4		70 - 130
	MSD	1532390-28	ND	38.628	40.000	ug/L	0.9	96.6		70 - 130

The results in this report apply to the samples analyzed in accordance with the chain of custody document. This analytical report must be reproduced in its entirety.

All results listed in this report are for the exclusive use of the submitting party. BC Laboratories, Inc. assumes no responsibility for report alteration, separation, detachment or third party interpretation.



AECOM  
1220 Avenida Acaso  
Camarillo, CA 93012

**Reported:** 01/07/2016 18:00  
Project: 0746  
Project Number: 351647  
Project Manager: Chad Roper

**Notes And Definitions**

- MDL Method Detection Limit
- ND Analyte Not Detected
- PQL Practical Quantitation Limit
- A01 Detection and quantitation limits are raised due to sample dilution.

*The results in this report apply to the samples analyzed in accordance with the chain of custody document. This analytical report must be reproduced in its entirety.*

All results listed in this report are for the exclusive use of the submitting party. BC Laboratories, Inc. assumes no responsibility for report alteration, separation, detachment or third party interpretation.