

February 3, 1994  
SCI 447.036

SH  
469

ALCO  
HIAZMAT  
94 FEB -4 AM 11:50

Ms. Jennifer Eberle  
Alameda County Health Care Services Agency  
80 Swan Way, Room 350  
Oakland, California 94621

**Phase III Hydrocarbon Assessment  
Groundwater Monitoring Plan  
Connell Oldsmobile  
3095 Broadway  
Oakland, California**

Dear Ms. Eberle:

Enclosed please find a comprehensive report detailing our investigation on this site over the past year. This letter also transmits a request to modify the groundwater monitoring plan at the referenced site. Since October 1992, twelve wells have been monitored on a quarterly basis. During each event the following has been conducted (1) free product has been removed from wells MW-1, 6 and 14, and (2) groundwater level measurements and samples have been obtained from the remaining wells which did not contain free product. Based on our review of the monitoring data presented in our report dated January 13, 1994, we conclude that the gasoline plume has been well defined. As a result, we propose to reduce the frequency of monitoring in some of the wells.

We request that the quarterly sampling plan be revised to include sampling the wells at the plume boundary. The revised plan would include sampling of wells ~~3, 7, 11 and 13~~ on a quarterly basis and semi-annual sampling of the remaining wells. Groundwater level measurements will continue to be obtained in all wells during each event. In addition, free product will continue to be removed from wells MW-1, 6 and 14.

The next monitoring event will be conducted once the revision is approved by the ACHCSA.

■ Subsurface Consultants, Inc.

■ Subsurface Consultants, Inc.

Ms. Jennifer Eberle  
Alameda County Health Care Services Agency  
February 3, 1994  
Page 2

If you have any questions, please call.

Yours very truly,

Subsurface Consultants, Inc.

*Jeriann N. Alexander*

Jeriann N. Alexander  
Project Manager  
Civil Engineer 40469 (expires 3/31/95)

JNA:sld

cc: Mr. Jonathan Redding (w/o enclosure)  
Fitzgerald, Abbott & Beardsley

cc: Mr. John Jang  
Regional Water Quality Control Board

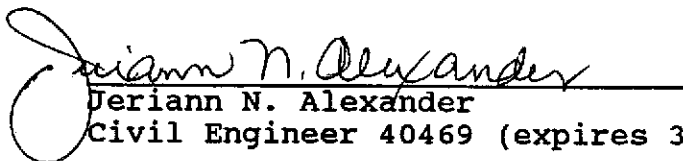
PHASE III HYDROCARBON  
CONTAMINATION ASSESSMENT  
CONNELL OLDSMOBILE  
3093 BROADWAY  
OAKLAND, CALIFORNIA  
SCI 447.036

1-13-94


Prepared for:

Mr. Jonathan Redding  
Fitzgerald, Abbott & Beardsley  
1221 Broadway, 21st Floor  
Oakland, California 94612-1837

By:

  
Jeriann N. Alexander  
Civil Engineer 40469 (expires 3/31/95)



  
R. William Rudolph  
Geotechnical Engineer 741 (expires 12/31/96)



Subsurface Consultants, Inc.  
171 - 12th Street, Suite 201  
Oakland, California 94607  
(510) 268-0461

January 13, 1994

## I INTRODUCTION

This report presents the results of the Phase III hydrocarbon contamination assessment conducted by Subsurface Consultants, Inc. (SCI) at the Connell Oldsmobile facility in Oakland, California. The facility is situated at the southwest corner of the intersection of Hawthorne Avenue and Broadway, as shown on the Site Plan, Plate 1.

On December 18, 1989, three underground fuel storage tanks which previously contained gasoline, diesel and waste oil were removed from the site. Elevated levels of oil and grease, diesel, gasoline, benzene, toluene, ethylbenzene and xylenes (BTEX) were encountered in soil samples from beneath the tanks. Soil excavated to remove the tanks was contaminated and was stockpiled on-site. The excavation was backfilled with imported material. Tank removal activities were summarized in a letter dated March 22, 1990.

SCI previously performed a Preliminary Contamination Assessment and Phase II Hydrocarbon Contamination Assessment at the site. These studies indicated that:

1. Soil and groundwater have been impacted by releases of gasoline and diesel,
2. Soil contamination exists near the previous tanks and near the groundwater surface downgradient of the tanks,
3. Free product was observed to be floating on the groundwater surface in areas up to 200 feet downgradient of the tank area, and
4. 1,2-DCA (believed to be a gasoline additive) was detected in groundwater within the fuel release area.

The results of the investigations were presented in reports dated December 7, 1990 and June 3, 1991.

SCI was retained in October 1992 to further evaluate the lateral extent of groundwater contamination. To date, SCI services have consisted of:

1. Exploring subsurface conditions with cone penetrometer testing (CPT) equipment at (17) locations,
2. Drilling six (6) test borings,
3. Completing three (3) of the borings as monitoring wells and two (2) of the borings as extraction wells,
4. Analyzing groundwater from the new wells and grab water samples from the CPT locations,
5. Performing a level survey to establish elevations for the new wells and CPT locations,
6. Evaluating aquifer characteristics by conducting two pump tests and performing geotechnical laboratory tests on selected soil samples,
7. Performing quarterly groundwater monitoring, and
8. Intermittently removing free product from selected wells.

## II FIELD INVESTIGATION

In October 1992, three (3) test borings (MW8, MW9 and MW10), were drilled using rotary wash drilling methods. Test Boring MW9 was completed as a 2-inch-diameter monitoring well. Test Borings MW8 and MW10 were completed as 6-inch-diameter extraction wells. In November 1992, three (3) additional test borings (MW11, MW12 and MW13), were drilled using truck mounted hollow stem auger

equipment. Test borings MW11 and MW13 were completed as 2-inch-diameter monitoring wells. Boring 12 was backfilled with grout upon completion of drilling. Well and boring locations are shown on Plate 1. A level survey was conducted to determine the top of casing elevation for each new well. The elevations were referenced to an arbitrary benchmark on the Broadway Medical Plaza property which has been used during all previous surveying tasks. All boring and well logs for the project are presented on Plates A1 through A13.

Subsurface conditions were further investigated by using cone penetrometer testing (CPT) equipment. In October 1992, VBI was retained to perform CPTs at the 17 locations shown on Plate 1. CPT data are presented in Appendix C.

Controlled pump tests were performed in each of the extraction wells. Groundwater was pumped from wells MW8 and MW10 at rates of about 0.8 and 6.5 gallons per minute, respectively. Groundwater levels in adjacent monitoring wells were periodically measured to determine the radius of influence. The results of the pump tests are presented on Plates A15 and A16.

Quality control and quality assurance protocols followed during field work, CPT studies, and pump tests, as well as a detailed discussion of field procedures are provided in Appendix A.

### III ANALYTICAL TESTING

Selected groundwater samples were analyzed by two separate laboratories for qualitative and quantitative assurance. Curtis & Tompkins, Ltd. (C&T) of Berkeley, California has performed the analytical testing during all previous phases of the study. Friedman & Bruya, Inc. of Seattle, Washington are environmental chemists who specialize in the identification and differentiation of specific petroleum products.

Groundwater samples from the wells and grab groundwater samples from the CPT holes and Boring 12 were analyzed for constituents previously detected. The testing program included the following:

1. Total volatile hydrocarbons (TVH),
2. Total extractable hydrocarbons (TEH),
3. Purgeable halocarbons, and
4. Benzene, toluene, ethylbenzene, xylenes (BTEX).

Summaries of the analytical test results are presented on Tables 1 and 2. Descriptions of the sample preparation and analytical test methods, analytical test reports and Chain-of-Custody records are presented in Appendix B.

## IV SITE CONDITIONS

### A. Regional Setting

The site was developed by cutting into the eastern flank of a minor structural uplift on the Oakland alluvial plain referred to as "Pill Hill." The groundsurface in the area slopes moderately down toward the east and southeast. The groundsurface continues to slope downward across Broadway and toward Glen Echo Creek, which drains in a southerly direction to Lake Merritt.

### B. Surface Conditions

The Connell Oldsmobile facility is situated on the south side of Hawthorne Avenue, between Broadway and Webster Street. The facility consists of a high one-story building with a slab-on-grade floor. Asphalt and concrete-paved accessways extend along the west and south sides of the structure; sidewalks extend along the north and east sides. The previous tanks were located beneath the sidewalk adjacent to the north side of the facility, as shown on Plate 1.

### C. Soil Conditions

Geologic mapping by Radbruck (1957) indicates that the site is underlain by the Temescal formation, an extensive quaternary age alluvial fan deposit comprising interbedded lenses of silt, sand, clay and gravel. Because of the random nature of alluvial fan deposition, the heterogeneous layers of the Temescal formation are irregular in thickness and laterally discontinuous. As encountered during past and current studies, the soils underlying the site range from silty clays to sandy gravels. The sand and gravel



deposits typically occur as lenses interfingered with the more prevalent silts and clays. Analysis of subsurface profiles provides little correlation between layers encountered within the various borings and CPT probes.

**D. Free Product**

Free floating gasoline has been observed on the groundwater surface in several wells (MW1, MW4, MW6 and MW10). The actual thickness of product on the water surface is difficult to measure due to capillary forces which can cause product to accumulate in wells. However, the average product thickness is about 1 inch in MW1 and MW6, and about 10 inches in MW4 and MW10.

Free product recovery has been performed on an intermittent basis at the site using a portable pump and by hand bailing. To date approximately 77.5 gallons of product have been removed from wells MW1, MW4 and MW6. Product recovery data are presented on Table 3.

**E. Hydrogeologic Conditions**

Groundwater levels have been measured periodically in the on-site wells beginning in 1990. The direction of groundwater flow is generally towards the east. Where coarse-grained soil deposits are coincident with the groundwater level, pathways of preferential groundwater flow are developed due to the higher hydraulic conductivity of these soils. The effect may account for the variable nature of the direction and gradient across the site. Our interpretation of the flow direction and gradient for the November 1993 sampling event are presented on Plate 2. Water level readings are summarized in Table 4.

Pump test results appear to substantiate that preferential flow exists within coarse-grained deposits. The effect of pumping from Well MW10, which has a well graded sandy gravel present at the groundwater surface, was observed up to 200 feet away in wells in which coarse-grained soils were also present at the groundwater surface. Pumping from Well MW8 which penetrates predominately fine grained soils did not effect water levels in adjacent wells.

## V CONCLUSIONS

Groundwater beneath the site has been impacted by releases from the previous underground storage tanks. Free gasoline product and significantly elevated concentrations of total volatile and extractable hydrocarbons, BTEX and 1,2-dichloroethane (DCA) have been detected in wells MW1, MW4, MW6, MW9 and MW10. Friedman and Bruya and Curtis & Tompkins, Ltd. review of the laboratory chromatographs indicate that the extractable hydrocarbons appear to represent heavier fractions of gasoline rather than a separate significant release of diesel fuel. In addition, Friedman & Bruya concluded that the DCA present within the water is associated with its common use as a gasoline additive.

The approximate extent of the free product and dissolved product plumes is presented on Plate 2. Well MW13 was positioned to evaluate the downgradient extent of the gasoline contaminant plume. The TEH chromatographs indicate the presence of diesel or motor oil weight hydrocarbons in this well. However, gasoline weight hydrocarbons nor BTEX were not detected. As such, it

appears that the plume associated with the gasoline release on the Connell site does not extend across Broadway. The groundwater monitoring data from March 1991 to November 1993 indicates that the free product and dissolved product plumes have not migrated measurable during the study period.

Well MW11 was positioned to evaluate the upgradient extent of the gasoline contaminant plume. The TEH chromatographs from this well detected low concentrations of heavier petroleum product such as diesel or motor oil. These same chromatographic features have not been observed in the other on-site wells. As a result, it appears that the well is being impacted by an upgradient source.

#### V LIMITATIONS

This study was intended to provide a preliminary means of evaluating the risk of the property containing significant soil and groundwater contamination near the previous tanks. Contamination may exist in other areas not investigated by SCI.

The conclusions drawn from this study are an expression of our professional opinion, and do not constitute a warranty or guaranty, either expressed or implied. Additional investigative work, if undertaken, may modify the conclusions presented herein, as additional information is generated.

SCI has performed this study in accordance with generally accepted standards of care which exist in northern California at the time of this study. Please recognize that the definition and evaluation of environmental conditions is difficult and inexact.

Judgements leading to conclusions and recommendations are generally made with an incomplete knowledge of the subsurface and/or historic conditions applicable to the site. In addition, the conclusions made herein reflect site conditions at the time of the investigation. These conditions may change with time and as such the conclusion may also change.

The conclusions and opinions presented herein may also be affected by rapid changes in the field of environmental engineering and the laws governing hazardous waste. The reader is advised to consult with SCI prior to relying upon the information provided.

**List of Tables:**

- Table 1. Summary of Contaminant Concentrations in Wells  
Table 2. Summary of Contaminant Concentrations in CPT Holes  
Table 3. Free Product Recovery  
Table 4. Groundwater Elevation Data  
Table 5. Summary of Contaminant Concentrations in Soil

**List of Attached Plates:**

- |                       |  |
|-----------------------|--|
| Plate 1               | Site Plan  |
| Plate 2               | Groundwater Conditions                             |
| Plates A1 through A13 | Logs of Test Borings MW1 through MW11, 12 and MW13 |
| Plate A14             | Unified Soil Classification System                 |
| Plate A15 and A16     | Pump Test Drawdown Data                            |
| Plates B1 and B2      | Particle Size Analysis                             |

**Appendices:**

- A Investigation Protocol  
B Analytical Testing  
C CPT Data

**Distribution:**

10 copies: Mr. Jonathan Redding  
Fitzgerald, Abbott & Beardsley  
1221 Broadway, 21st Floor  
Oakland, California 94612-1837

JNA:RWR:sld

Table 1.

## SUMMARY OF CONTAMINANT CONCENTRATIONS IN GROUNDWATER FROM MONITORING WELLS

Well	Event Date	TVH ug/l	TEH ug/l	B ug/l	T ug/l	E ug/l	X ug/l	1,2 DCA ug/l	Other Purgeable Halocarbons ug/l
MW-1	Oct-90	620,000	<500	33,000	50,000	7,900	41,000	2,900	ND
	Oct-92	490,000	-	51,000	59,000	5,000	27,000	1,300	-
	Nov-92	320,000	4,600	35,000	43,000	4,200	22,000	1,600	ND
	Apr-93	270,000	25,000	50,000	58,000	4,600	25,000	1,800	ND
MW-2	Mar-91	<50	<50	<0.5	<0.5	<0.5	<0.5	ND	ND
	Nov-92	<50	<50	<0.5	1.1	<0.5	1.5	<1	ND
	Apr-93	<50	870	<0.5	<0.5	<0.5	<0.5	<1	ND
	Jul-93	<50	<50	<0.5	<0.5	<0.5	<0.5	<1	ND
	Nov-93	<50	240	<0.5	<0.5	<0.5	<0.5	<1	ND
MW-3	Mar-91	<50	<50	<50	0.6	<0.5	<0.5	ND	ND
	Nov-92	50	160	<0.5	0.9	<0.5	2	<1	ND
	Apr-93	<50	<50	<0.5	<0.5	<0.5	<0.5	<1	ND
	Jul-93	<50	<50	<0.5	<0.5	<0.5	<0.5	<1	ND
	Nov-93	<50	<50	<0.5	<0.5	<0.5	<0.5	<1	ND
MW-4	Mar-91	150,000	<500	20,000	38,000	2,800	14,000	610	ND
	Oct-92	230,000	-	15,000	32,000	2,500	14,000	430	-
	Nov-92	210,000	1,600	14,000	31,000	2,500	14,000	500	ND
MW-5	Mar-91	<50	<50	<0.5	<0.5	<0.5	<0.5	ND	ND
	Nov-92	<50	50	<0.5	<0.5	<0.5	<0.5	<1	ND
	Apr-93	<50	<50	<0.5	<0.5	<0.5	<0.5	<1	ND
	Jul-93	<50	190	<0.5	<0.5	<0.5	<0.5	<1	ND
	Nov-93	<50	170	<0.5	<0.5	<0.5	<0.5	<1	ND
MW-6	Mar-91	80,000	<50	12,000	13,000	1,100	5,400	1,400	Dibromochloro- methane (160)
	Oct-92	19,000	-	3,200	1,400	200	560	840	-
MW-7	Mar-91	<50	<50	<0.5	<0.5	<0.5	<0.5	ND	ND
	Nov-92	<50	<50	<0.5	<0.5	<0.5	<0.5	<1	ND
	Apr-93	<50	<50	<0.5	<0.5	<0.5	<0.5	<1	ND
	Jul-93	<50	150	<0.5	<0.5	<0.5	<0.5	<1	ND
	Nov-93	<50	200	<0.5	1	<0.5	1.7	<1	ND

Well	Event Date	TVH ug/l	TEH ug/l	B ug/l	T ug/l	E ug/l	X ug/l	1,2 DCA ug/l	Other Purgeable Halocarbons ug/l
MW-8	Oct-92	70	-	20	1	1	3	210	-
	Nov-92	<50	170	<0.5	<0.5	<0.5	<0.5	200	ND
	Apr-93	490	100	15	45	5.1	73	210	ND
	Jul-93	180	90	2.5	3	<0.5	1.9	350	ND
	Nov-93	310	170	23	<0.5	<0.5	<0.5	240	ND
MW-9	Nov-92	19,000	320	180	590	23	2000	340	Chloroform (15)
	Apr-93	2,300	920	48	4	0.6	13	600	Chloroform (2)
	Jul-93	2,300	450	170	8.1	15	<0.5	1100	ND
	Nov-93	4,400	450	69	7.3	21	9.7	900	ND
MW-10	Oct-92	28,000	-	2,700	3,800	210	1,300	150	-
	Nov-92	130,000	1,300	9,700	19,000	1,400	8,400	370	ND
	Apr-93	63,000	5,000	6,300	14,000	1,100	7,500	70	ND
	Jul-93	140,000	20,000	16,000	31,000	2,200	13,000	700	ND
MW-11	Nov-92	<50	220	<0.5	<0.5	<0.5	<0.5	<1	ND
	Dec-92	<50	140	<0.1	<0.1	<0.1	<0.1	-	-
	Dec-92	<50	120	<0.5	<0.5	<0.5	<0.5	-	-
	Apr-93	<50	<50	<0.5	<0.5	<0.5	<0.5	<1	ND
	Jul-93	160	150	<0.5	1.8	<0.5	<0.5	<1	ND
	Nov-93	80	60	<0.5	<0.5	<0.5	<0.5	<1	ND
MW-13	Nov-92	<50	3,600	<0.5	<0.5	<0.5	<0.5	<1	ND
	Dec-92	<50	210	<0.1	<0.1	<0.1	<0.1	-	-
	Dec-92	<50	100	<0.5	<0.5	<0.5	<0.5	-	-
	Apr-93	<50	<50	<0.5	0.9	<0.5	<0.5	<1	ND
	Jul-93	<50	<50	<0.5	<0.5	<0.5	<0.5	<1	ND
	Nov-93	<50	160	<0.5	<0.5	<0.5	<0.5	<1	ND

ug/l = micrograms per liter = parts per billion = ppb

MW1 was initially referred to as Sample 5

ND = None detected, chemicals not present at concentrations above detection limits reported on laboratory test reports

TVH = Total Volatile Hydrocarbons

TEH = Total Extractable Hydrocarbons

BTEX = Benzene, Toulene, Ethylbenzene, Xylene

DCA = 1,2-dichloroethane

<0.5 = Chemical not present at a concentration in excess of detection limit shown

- = Test not requested

**Table 2.**  
**SUMMARY OF CONTAMINANT CONCENTRATIONS**  
**GRAB GROUNDWATER SAMPLES FROM BORING AND CPT HOLES**

	TVH ug/l	TEH ug/l	B ug/l	T ug/l	E ug/l	X ug/l	1,2 DCA ug/l	Other Purgeable Halocarbons ug/l
B-12	<50	<50	<0.5	<0.5	<0.5	<0.5	<1	ND
CPT 1	490	-	20	60	10	60	1	-
CPT 3	50	-	<0.4	<0.4	3	3	<4	-
CPT 4	1,100	-	60	50	80	15	110	-
CPT 5	600,000	-	2,300	53,000	8,000	43,000	730	-
CPT 7	1,700,000	-	40,000	120,000	25,000	120,000	2,900	-
CPT 9	2,100,000	-	49,000	140,000	28,000	145,000	620	-
CPT 10	190,000	-	13,000	16,000	3,900	18,000	1,400	-
CPT 11	2,000	-	200	50	30	70	11	-
CPT 12	130,000	-	4,100	10,000	2,600	10,000	9	-

ug/l = micrograms per liter = parts per billion = ppb

ND = None detected, chemicals not present at concentrations above detection limits reported on laboratory test reports

TVH = Total Volatile Hydrocarbons

TEH = Total Extractable Hydrocarbons

BTEX = Benzene, Toluene, Ethylbenzene, Xylene

DCA = 1,2-dichloroethane

<50 = Chemical not present at a concentration in excess of detection limit shown

- = Test not requested



Table 3  
FREE PRODUCT RECOVERY

Well	Pumping Date	Product Removed (gallons)	Cumulative Product Removed (gallons)
1	12/23/91	2.0	2.0
	12/26/91	0.5	2.5
	1/13/92	1.0	3.5
	2/28/92	2.0	5.5
	4/3/93	0.0	5.5
	11/9/93	0.5	6.0

4	12/23/91	2.5	2.5
	12/26/91	6.0	8.5
	1/10/92	5.0	13.5
	2/28/92	4.0	17.5
	3/11/92	3.5	21.0
	3/13/92	3.5	24.5
	3/17/92	2.25	26.75
	3/18/92	2.5	29.25
	3/19/92	1.5	30.75
	3/23/92	4.0	34.75
	3/24/92	1.5	36.25
	3/25/92	1.0	37.25
	3/26/92	1.0	38.25
	3/27/92	0.5	38.75
	3/31/92	0.5	39.25
	4/1/92	0.25	39.50
	4/2/92	0.130	39.63
	4/6/92	0.130	39.76
	4/10/92	0.25	40.01
	4/13/92	0.25	40.26
	4/20/92	0.130	40.39
	5/4/92	0.130	40.52
	5/18/92	0.130	40.65
	5/26/92	0.130	40.78
	6/1/92	0.06	40.84
	6/29/92	0.25	41.09
	7/29/92	1.11	42.20
8/28/92	1.68	43.88	
4/3/93	0.130	44.01	
11/9/93	0.03	44.04	

Well	Pumping Date	Product Removed (gallons)	Cumulative Product Removed (gallons)
6	12/23/91	7.5	7.5
	12/26/91	2.0	9.5
	1/10/92	1.0	10.5
	2/4/92	2.0	12.5
	2/28/92	3.0	15.5
	3/10/92	2.75	18.25
	3/12/92	2.0	20.25
	3/30/92	0.5	20.75
	4/10/92	0.25	21.00
	4/13/92	0.13	21.13
	4/20/92	0.13	21.26
	5/4/92	0.13	21.39
	5/8/92	0.06	21.45
	5/26/92	0.13	21.58
	6/1/92	0.06	21.64
	6/29/92	0.19	21.83
	7/29/92	0.60	22.43
	8/28/92	2.4	24.83
	4/3/93	1.75	26.58
	11/9/93	0.83	27.41

**Table 4  
GROUNDWATER ELEVATION DATA**

Well	TOC Elevation (feet)	Date	Groundwater Depth (feet)	Groundwater Elevation (feet)
MW-1	94.48	10/3/90	26.40	68.08
		3/5/91	27.46	67.02
		3/18/91	26.88	67.60
		4/12/91	25.49	68.99
		5/18/92	24.75	68.73
		6/29/92	25.09	69.39
		7/29/92	25.46	69.02
		8/28/92	25.56	68.92
		10/28/92	26.44	68.04
		11/24/92	26.63	67.85
		12/22/92	26.37	68.11
		4/5/93	23.77	70.71
		7/20/93	24.51	69.97
11/9/93	26.06	68.42		
MW-2	94.81	3/5/91	27.86	66.95
		3/18/91	27.46	67.35
		4/12/91	26.98	67.83
		5/18/92	26.50	68.31
		6/29/92	26.80	68.01
		7/29/92	27.08	67.73
		8/28/92	27.33	67.48
		10/28/92	27.65	67.16
		11/24/92	27.91	66.90
		12/22/92	27.74	67.07
		4/5/93	25.95	68.86
		7/20/93	25.59	69.22
		11/9/93	26.72	68.09
MW-3	90.08	3/6/91	23.17	66.91
		3/18/91	22.76	67.32
		4/12/91	22.51	67.57
		5/12/92	23.17	66.91
		6/29/92	22.90	67.18
		7/29/92	22.17	67.91
		8/28/92	22.28	67.80
		10/28/92	22.67	67.41
		11/24/92	23.01	67.07
		12/22/92	22.91	67.17
		4/5/93	22.11	67.97
		7/20/93	23.93	66.16
		11/9/93	23.14	66.94

MW-4	88.84	3/5/91	23.79	65.05
		3/18/91	22.30	66.54
		4/12/91	21.85	66.99
		5/18/92	21.33	67.51
		6/29/92	21.38	67.46
		7/29/92	21.69	67.15
		8/28/92	21.35	67.49
		10/28/92	22.48	66.36
		11/24/92	22.60	66.24
		12/22/92	22.47	66.37
		4/3/93	20.11	68.73
		7/20/93	20.48	68.36
		11/9/93	21.71	67.13

MW-5	84.84	3/18/91	26.31	58.53
		3/12/91	26.41	58.43
		5/18/92	26.75	58.09
		6/29/92	26.73	58.11
		7/29/92	26.66	58.18
		8/28/92	26.90	57.94
		10/28/92	26.39	58.45
		11/24/92	26.83	58.01
		12/22/92	27.33	57.51
		4/3/93	26.62	58.22
		7/20/93	26.60	57.94
		11/9/93	27.24	57.60

MW-6	85.62	3/18/91	25.82	59.80
		4/12/91	27.23	58.39
		5/18/92	25.50	60.12
		6/29/92	25.59	60.03
		7/29/92	26.90	58.72
		8/28/92	25.09	60.53
		10/28/92	25.02	60.60
		11/24/92	28.87	56.75
		7/20/93	26.17	59.45
		11/9/93	27.51	58.11

MW-7	85.41	3/18/91	21.63	63.78
		4/12/91	22.13	63.28
		5/18/92	21.67	63.74
		6/29/92	20.75	64.66
		7/29/92	21.07	64.34
		8/28/92	21.35	64.06
		10/28/92	21.81	63.60
		11/24/92	21.52	63.89
		12/22/92	obstructed	-
		4/3/93	20.08	65.33
	7/20/93	19.59	65.82	
	11/9/93	20.65	64.76	

MW-8	85.50	10/28/92	27.70	57.80
		11/24/92	27.62	57.88
		12/22/92	27.40	58.10
		4/3/93	26.64	58.86
		7/20/93	26.60	58.90
		11/9/93	27.18	58.32

MW-9	90.37	10/28/92	23.37	67.00
		11/24/92	23.51	66.86
		12/22/92	23.31	67.06
		4/3/93	21.14	69.23
		7/20/93	21.54	68.83
		11/9/93	27.53	67.84

MW-10	88.60	10/28/92	21.55	67.05
		11/24/92	21.86	66.74
		12/22/92	21.68	66.92
		4/3/93	19.14	69.46
		7/20/93	19.79	68.81
		11/9/93	20.83	67.77

MW-11	102.06	11/24/92	33.65	68.41
		12/22/92	33.37	69.23
		4/5/93	31.03	71.03
		7/20/93	31.90	70.70
		11/9/93	32.60	69.46

MW-13	84.06	11/24/92	26.05	58.26
		12/22/92	25.08	58.98
		4/5/93	24.64	59.42
		7/20/93	24.29	59.77
		11/9/93	24.23	59.83

Reference datum, arbitrary benchmark established by Levine Fricke.  
Groundwater depths are measured below TOC.

Table 5. Summary of Contaminant Concentrations in Soil

<u>Sample</u>	<u>TVH</u> <u>(mg/kg)</u>	<u>TEH</u> <u>(mg/kg)</u>	<u>TOG</u> <u>(mg/kg)</u>	<u>B</u> <u>(ug/kg)</u>	<u>T</u> <u>(ug/kg)</u>	<u>E</u> <u>(ug/kg)</u>	<u>X</u> <u>(ug/kg)</u>	<u>Purgeable</u> <u>Halocarbons</u> <u>(ug/kg)</u>
<b><u>Tank Pit</u></b>								
1 @ 12'	31000	ND	710	190000	3000000	68000	2600000	ND
2 @ 12'	490	ND	570	1400	2500	6100	23000	ND
3 @ 12'	300	440	540	ND	720	4700	12000	ND
4 @ 12'	630	--	--	ND	ND	17000	29000	--
5 @ 1.0'	--	--	160	--	--	--	--	--
6 @ 5.5'	--	--	440	--	--	--	--	--
7 @ 1.0'	--	--	460	--	--	--	--	--
8 @ 1.0'	--	--	540	--	--	--	--	--
9 @ 5.5'	--	--	1100	--	--	--	--	--
10 @ 1.0'	--	--	600	--	--	--	--	--
11 @ 1.0'	--	--	530	--	--	--	--	--
12 @ 5.5'	--	--	590	--	--	--	--	--
13 @ 1.0'	--	--	200	--	--	--	--	--
14 @ 0.5'	--	--	440	--	--	--	--	--
15 @ 0.5'	--	--	410	--	--	--	--	--
16 @ 0.5'	--	--	650	--	--	--	--	--
<b><u>Test Borings</u></b>								
B1 @ 8.0'	63	ND	ND	17	ND	100	1600	--
B1 @ 23.0'	2700	ND	ND	16000	120000	50000	220000	--
B1 @ 33.0'	4	ND	ND	110	200	52	290	--
B1 @ 43.0'	ND	ND	ND	6.0	22	7	41	--
B2 @ 1.5'	--	--	ND	--	--	--	--	--
B2 @ 3.0'	--	--	ND	--	--	--	--	--
B2 @ 5.5'	--	--	ND	--	--	--	--	--
B2 @ 10.5'	--	--	ND	--	--	--	--	--
B2 @ 15.0'	ND	ND	ND	ND	ND	ND	25	--
B2 @ 25.5'	ND	ND	ND	ND	11	ND	29	--

Table 5. Summary of Contaminant Concentrations in Soil

<u>Sample</u>	<u>TVH (mg/kg)<sup>1</sup></u>	<u>TEH (mg/kg)</u>	<u>TOG (mg/kg)</u>	<u>B (ug/kg)<sup>2</sup></u>	<u>T (ug/kg)</u>	<u>E (ug/kg)</u>	<u>X (ug/kg)</u>	<u>Purgeable Halocarbons (ug/kg)</u>
B3 @ 15.5'	ND	ND	ND	ND	10	ND	25	--
B3 @ 25.5'	8.8	ND	ND	ND	290	170	800	--
B3 @ 35.5'	ND	ND	ND	ND	21	7.3	41	--
B4 @ 14.0'	2.3	ND	ND	11	38	31	150	--
B4 @ 24.5'	370	ND	ND	450	10000	770	30000	--
B4 @ 34.5'	ND	ND	ND	6.1	29	6.7	37	--
<b><u>Well Borings</u></b>								
MW1 @ 15.5'	510	1100	610	640	6500	3400	14000	ND
MW1 @ 30.5'	5500	ND	ND	16300	170000	98000	520000	ND
MW1 @ 34.5'	2.0	ND	ND	ND	2200	15	79	--
MW3 @ 20.5	ND	ND	ND	ND	ND	ND	ND	ND
MW4 @ 20.5	100	ND	ND	260	2500	1700	7300	ND
MW4 @ 31.0	2.7	ND	ND	76	380	54	290	ND
MW5 @ 20.0	ND	ND	--	ND	6.9	ND	ND	--
MW6 @ 21.0	3.2	ND	--	350	500	28	160	--
MW6 @ 30.5	ND	ND	--	ND	ND	ND	ND	--
MW7 @ 20.5	ND	ND	--	ND	17	ND	ND	--

mg/kg = milligrams per kilogram

ug/kg = micrograms per kilogram

ND = None Detected, chemicals not present at concentrations above detection limits

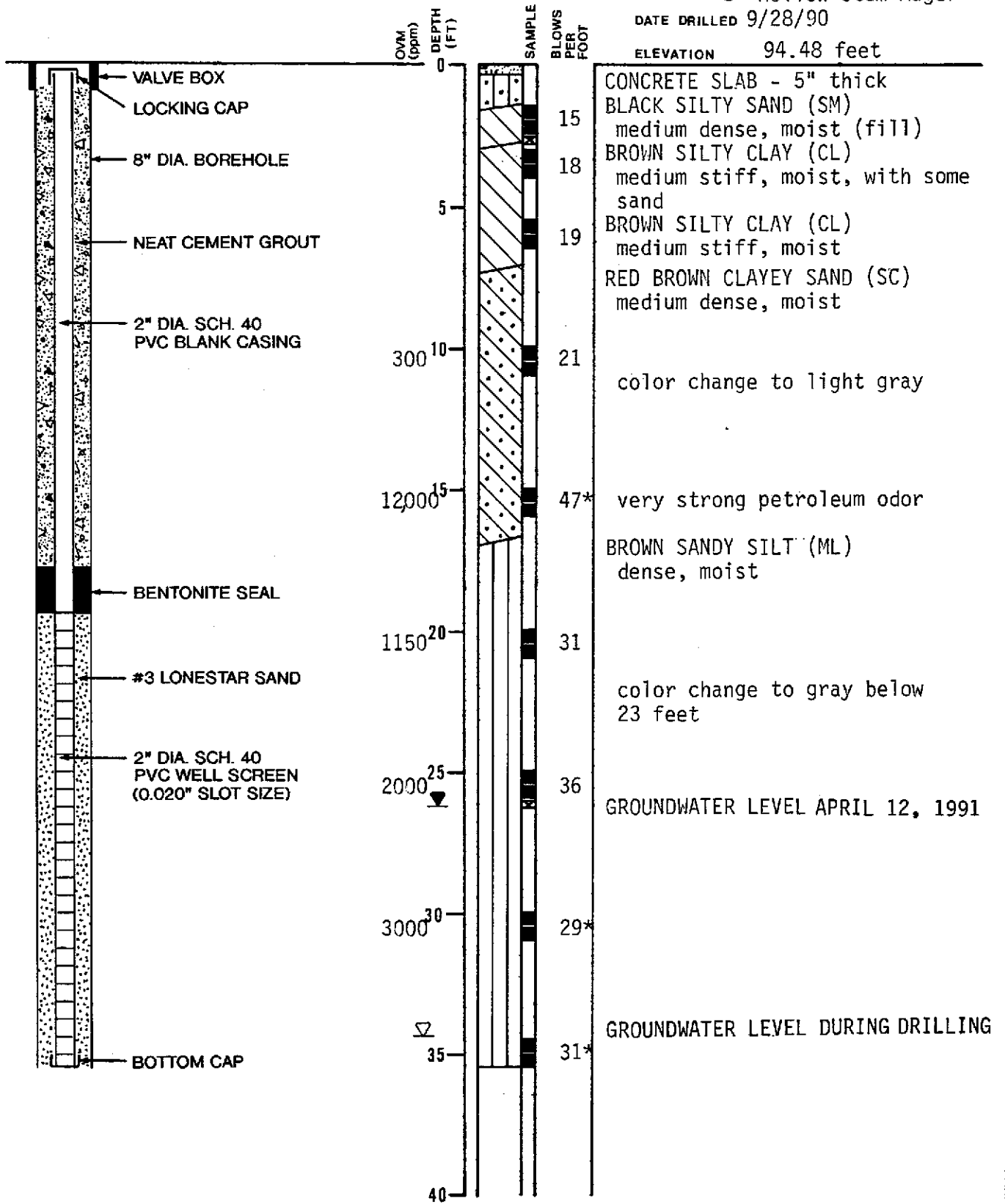
-- = Test not performed

# LOG OF TEST BORING MW1

EQUIPMENT 8" Hollow Stem Auger

DATE DRILLED 9/28/90

ELEVATION 94.48 feet

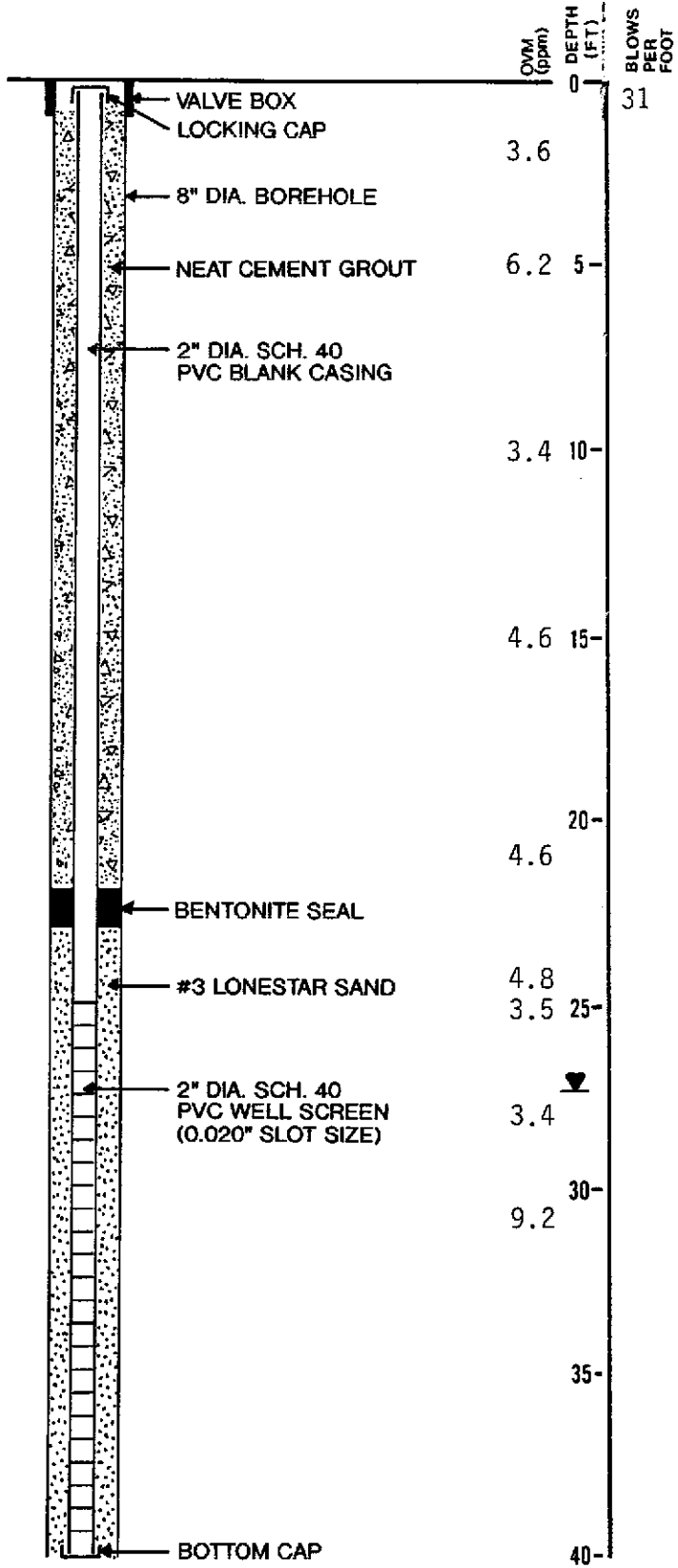


Subsurface Consultants

CONNELL OLDSMOBILE - OAKLAND, CA  
 JOB NUMBER 447.026 DATE 10/17/90 APPROVED *[Signature]*

PLATE **A1**

# LOG OF TEST BORING MW2



GROUNDWATER NOT ENCOUNTERED DURING DRILLING

CONNELL OLDSMOBILE - OAKLAND, CA  
 NUMBER 47.026      DATE 3/8/91      APPROVED *[Signature]*

PLATE  
**A2**

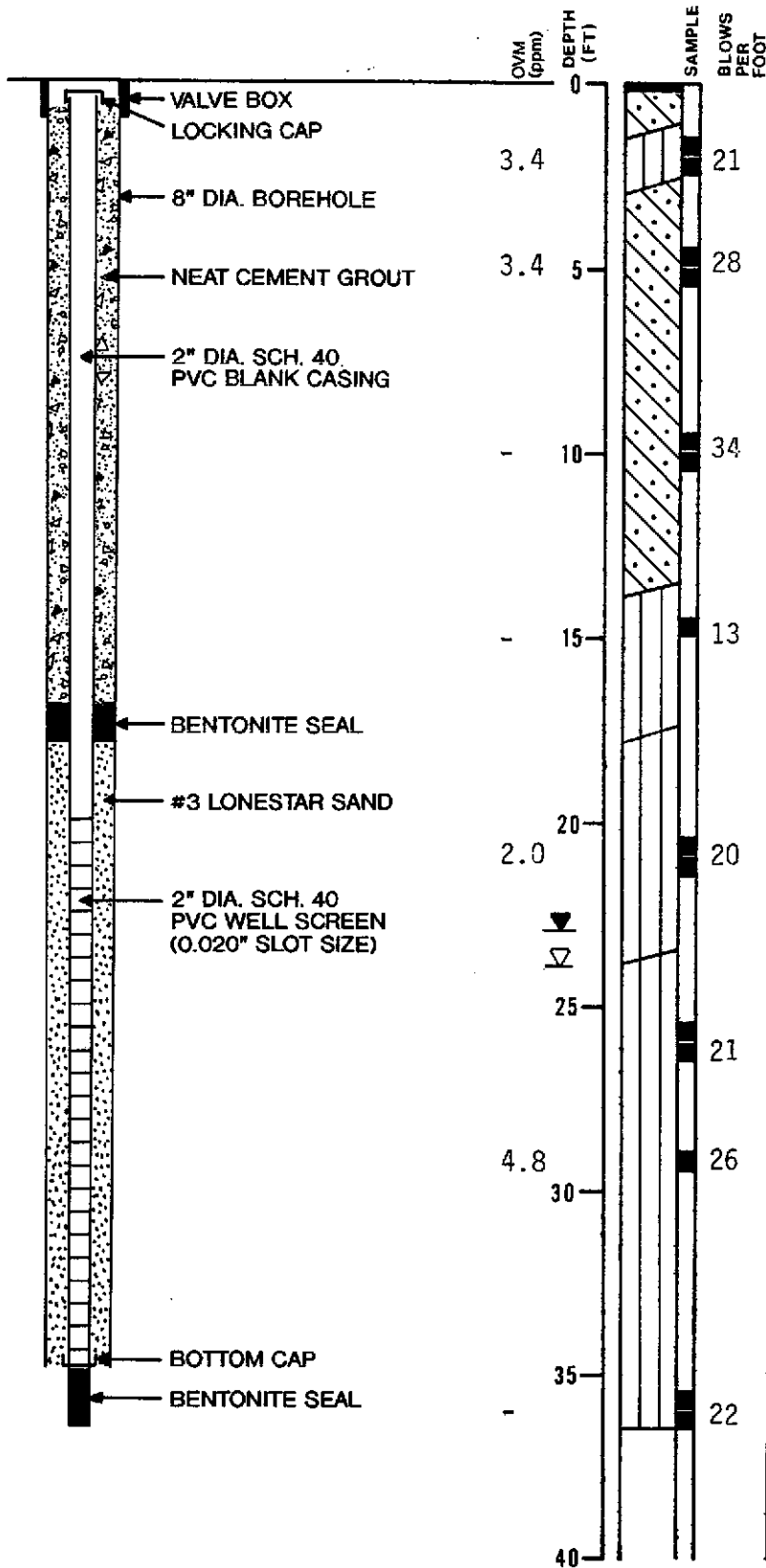


# LOG OF TEST BORING MW3

EQUIPMENT 8" Hollow Stem Auger

DATE DRILLED 2/25/91

ELEVATION 90.08 feet



ASPHALTIC CONCRETE - 3" thick  
 RED BROWN CLAYEY SAND (SC)  
 medium dense, moist (fill)  
 OLIVE GRAY SANDY SILT (ML)  
 stiff, moist  
 RED BROWN CLAYEY SAND (SC)  
 stiff, moist  
 color change to light brown  
 at 7 feet

color change to red brown at  
 12 feet

LIGHT GRAY BROWN CLAYEY SILT (ML)  
 medium stiff, moist

LIGHT GRAY BROWN CLAYEY SANDY  
 SILT (ML)  
 stiff, moist

GROUNDWATER LEVEL APRIL 12, 1991  
 GROUNDWATER LEVEL DURING DRILLING  
 LIGHT GRAY CLAYEY SILT (ML)  
 stiff, moist

Subsurface Consultants

CONNELL OLDSMOBILE - OAKLAND, CA

PLATE

JOB NUMBER  
447.026

DATE  
3/8/91

APPROVED  
*[Signature]*

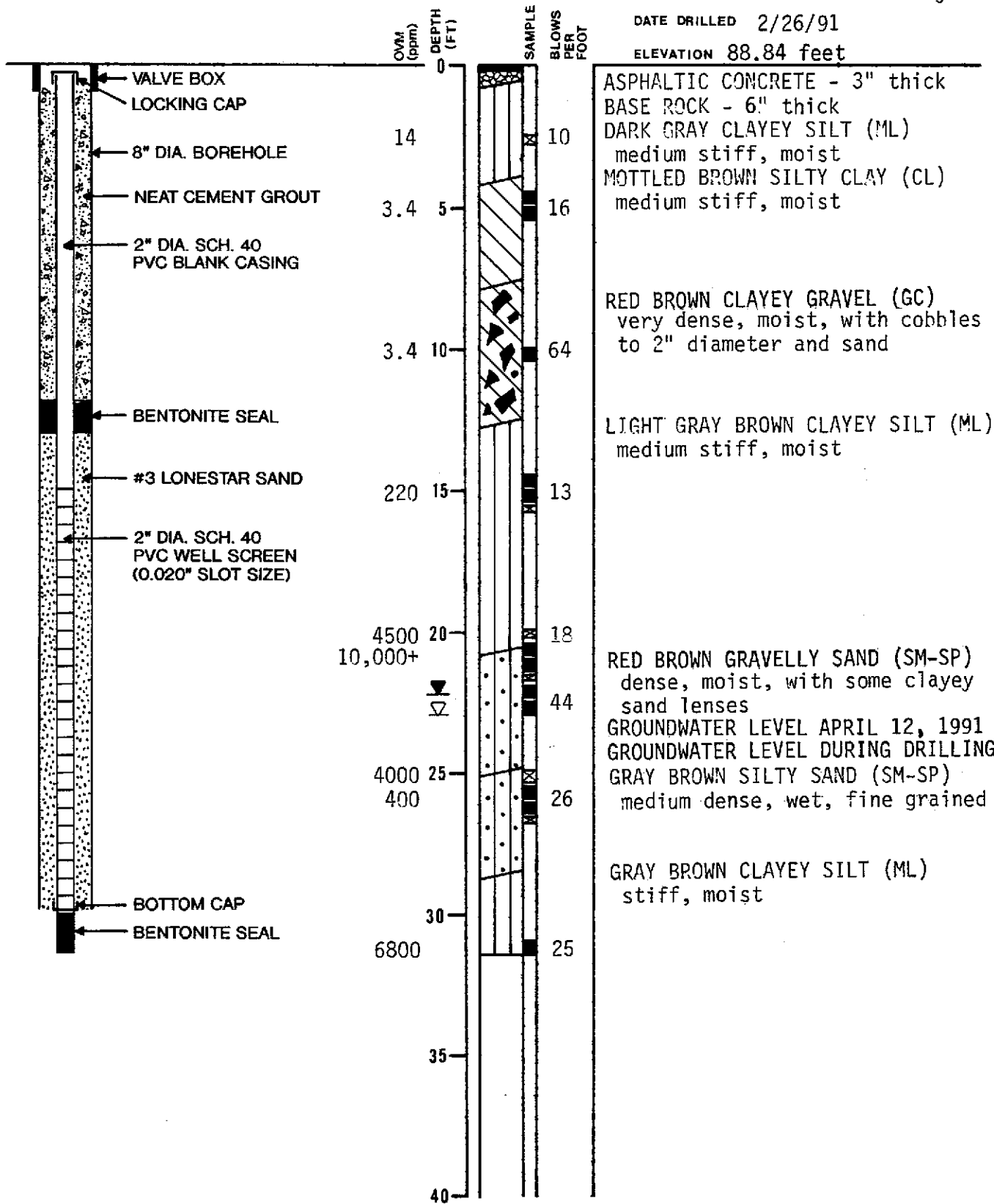
**A3**

# LOG OF TEST BORING MW4

EQUIPMENT 8" Hollow Stem Auger

DATE DRILLED 2/26/91

ELEVATION 88.84 feet



Subsurface Consultants

CONNELL OLDSMOBILE - OAKLAND, CA

PLATE

JOB NUMBER  
447.026

DATE  
3/8/91

APPROVED

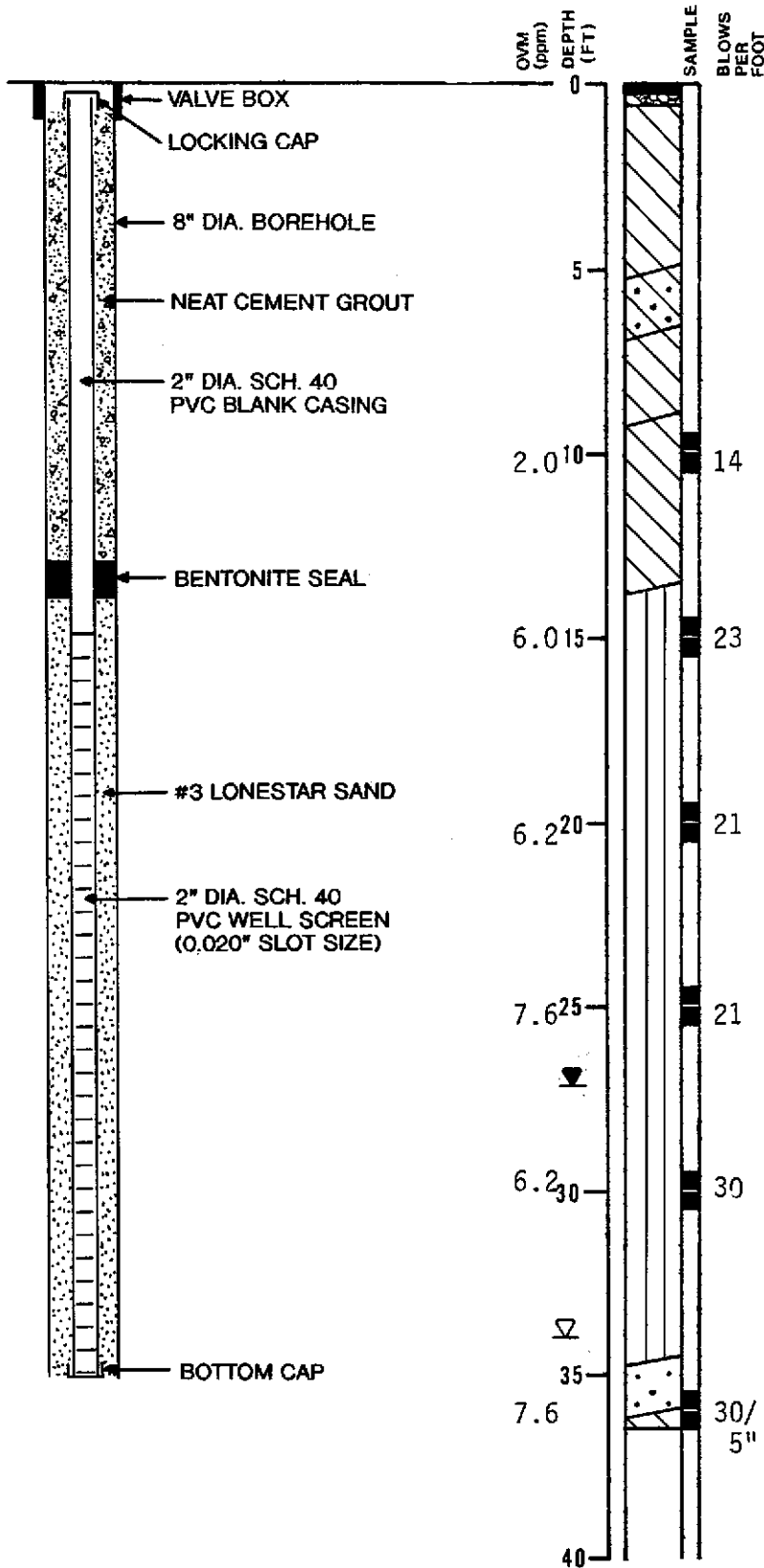
A4

# LOG OF TEST BORING MW5

EQUIPMENT 8" Hollow Stem Auger

DATE DRILLED 3/8/91

ELEVATION 84.84 feet



Subsurface Consultants

CONNELL OLDSMOBILE - OAKLAND, CA

PLATE

JOB NUMBER

DATE

APPROVED

447.026

3/13/91

*[Signature]*

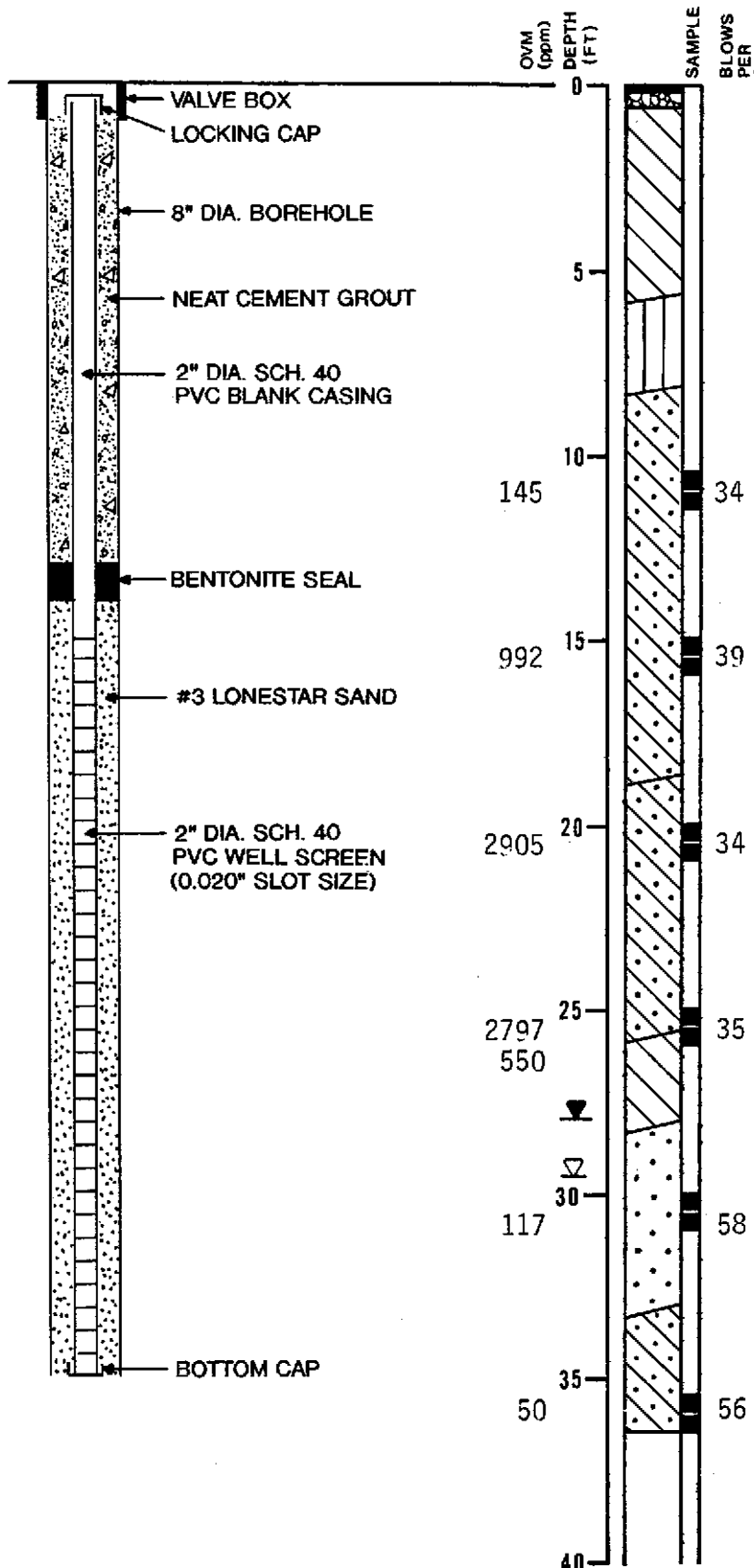
A5

# LOG OF TEST BORING MW6

EQUIPMENT 8" Hollow Stem Auger

DATE DRILLED 3/8/91

ELEVATION 85.62 feet



ASPHALTIC CONCRETE - 3" thick  
 BASE ROCK - 5" thick  
 BROWN SANDY CLAY (CL)  
 medium stiff, moist, with occasional rock fragments

BROWN SANDY SILT (ML)  
 medium stiff, moist

MOTTLED BROWN CLAYEY SAND (SC)  
 dense, moist, with some gravel

145 34  
 slight petroleum odor

992 15 39

GRAY CLAYEY SAND (SC)  
 dense, moist, fine grained

2905 20 34  
 decrease in clay content below 23 feet

2797 25 35  
 550  
 GROUNDWATER LEVEL APRIL 12, 1991  
 MOTTLED GRAY BROWN SILTY CLAY (CL)  
 stiff, moist

RED BROWN GRAVELLY SAND (SW)  
 dense, wet  
 GROUNDWATER LEVEL DURING DRILLING

117 30 58

ORANGE-BROWN GRAVELLY CLAYEY SAND (SC)  
 very dense, moist

35 56  
 50

40

Subsurface Consultants

CONNELL OLDSMOBILE - OAKLAND, CA

PLATE

JOB NUMBER  
447.026

DATE  
3/13/91

APPROVED  
*[Signature]*

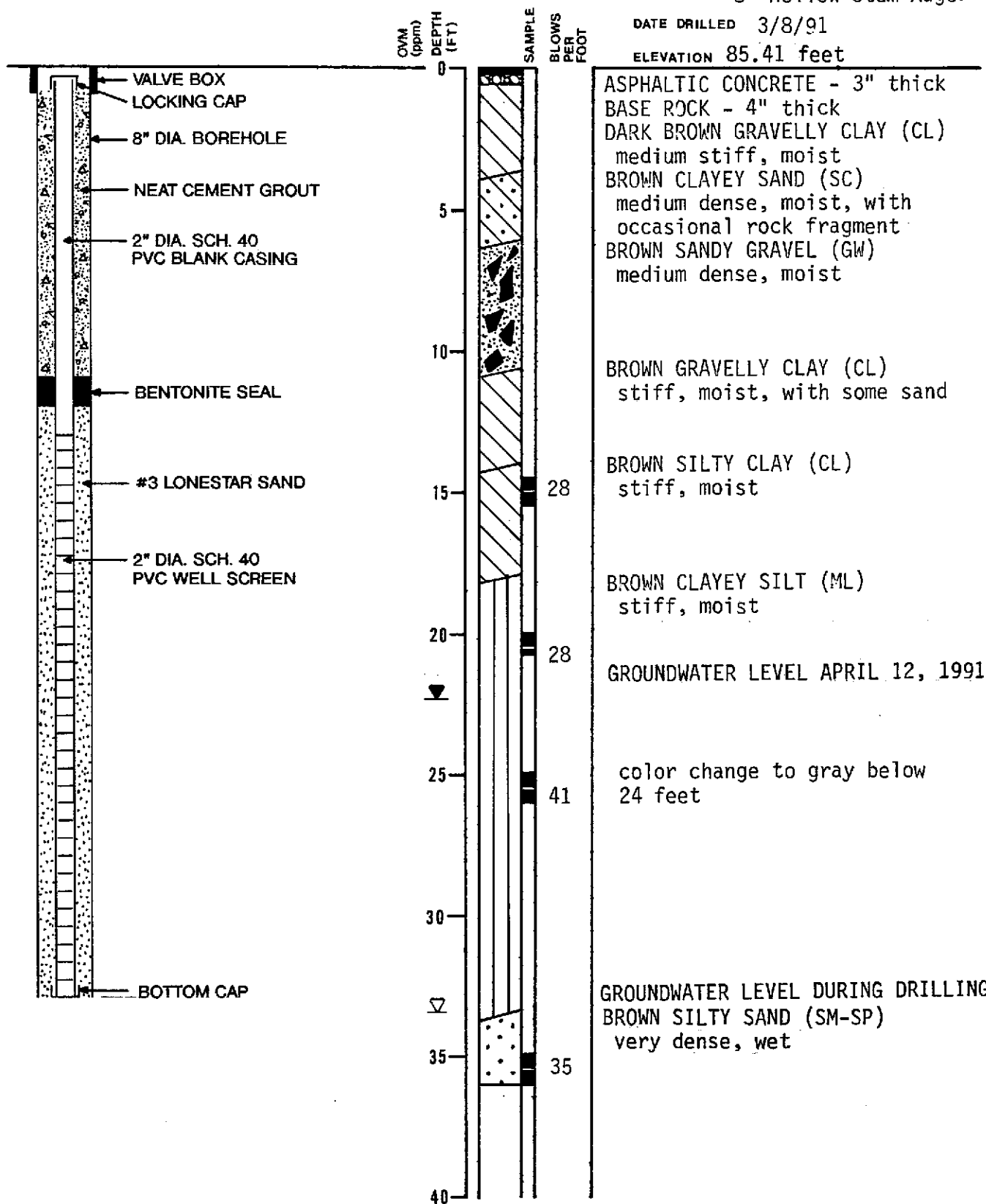
**A6**

# LOG OF TEST BORING MW7

EQUIPMENT 8" Hollow Stem Auger

DATE DRILLED 3/8/91

ELEVATION 85.41 feet



Subsurface Consultants

CONNELL OLDSMOBILE - OAKLAND, CA

JOB NUMBER  
447.026

DATE  
3/13/91

APPROVED

*[Signature]*

PLATE

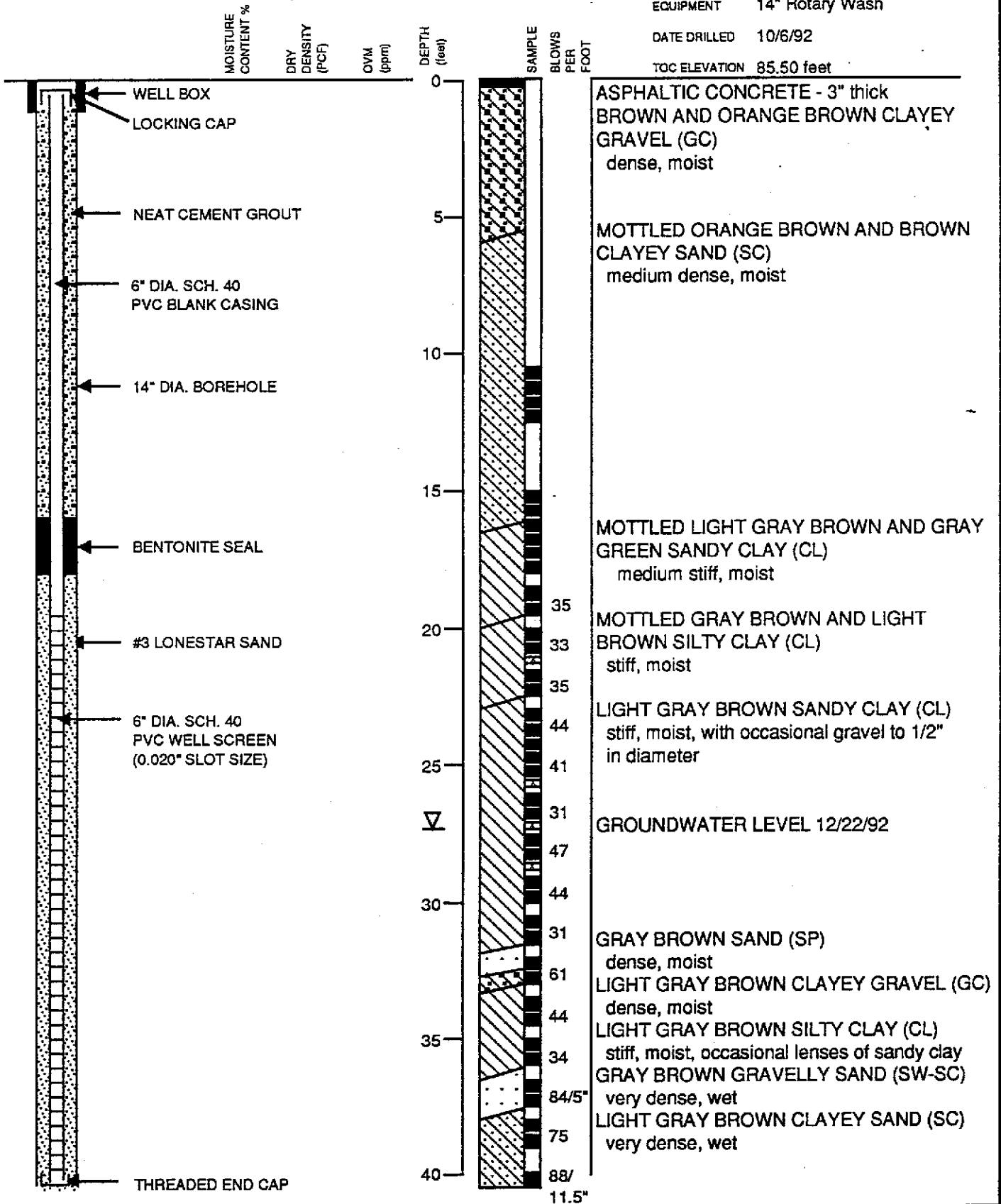
**A7**

# LOG OF TEST BORING MW8

EQUIPMENT 14" Rotary Wash

DATE DRILLED 10/6/92

TOC ELEVATION 85.50 feet



Subsurface Consultants

CONNELL OLDSMOBILE - OAKLAND, CA

PLATE

JOB NUMBER

447.036

DATE

12/4/92

APPROVED

**A8**

# LOG OF TEST BORING MW9

EQUIPMENT 5" Rotary Wash

DATE DRILLED 10/6/92

TOC ELEVATION 90.37 feet

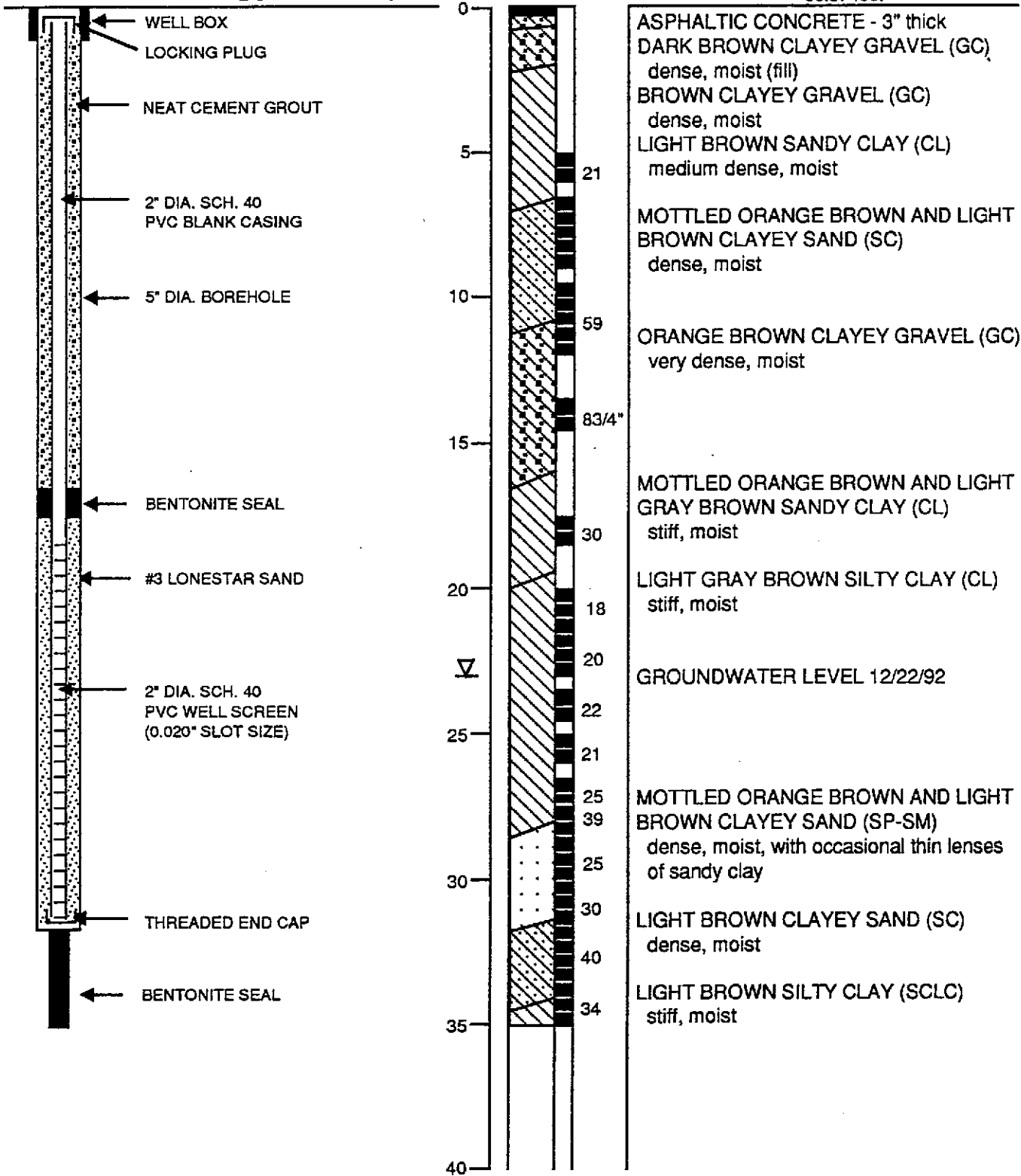
MOISTURE  
CONTENT %

DRY  
DENSITY  
(PCF)

QVM  
(ppm)

DEPTH  
(feet)

SAMPLE  
BLOWS  
PER  
FOOT



Subsurface Consultants

CONNELL OLDSMOBILE - OAKLAND, CA

JOB NUMBER  
447.036

DATE  
12/4/92

APPROVED  
*[Signature]*

PLATE

**A9**

# LOG OF TEST BORING MW10

EQUIPMENT 14" Rotary Wash

DATE DRILLED 10/6/92

TOC ELEVATION 88.60 feet

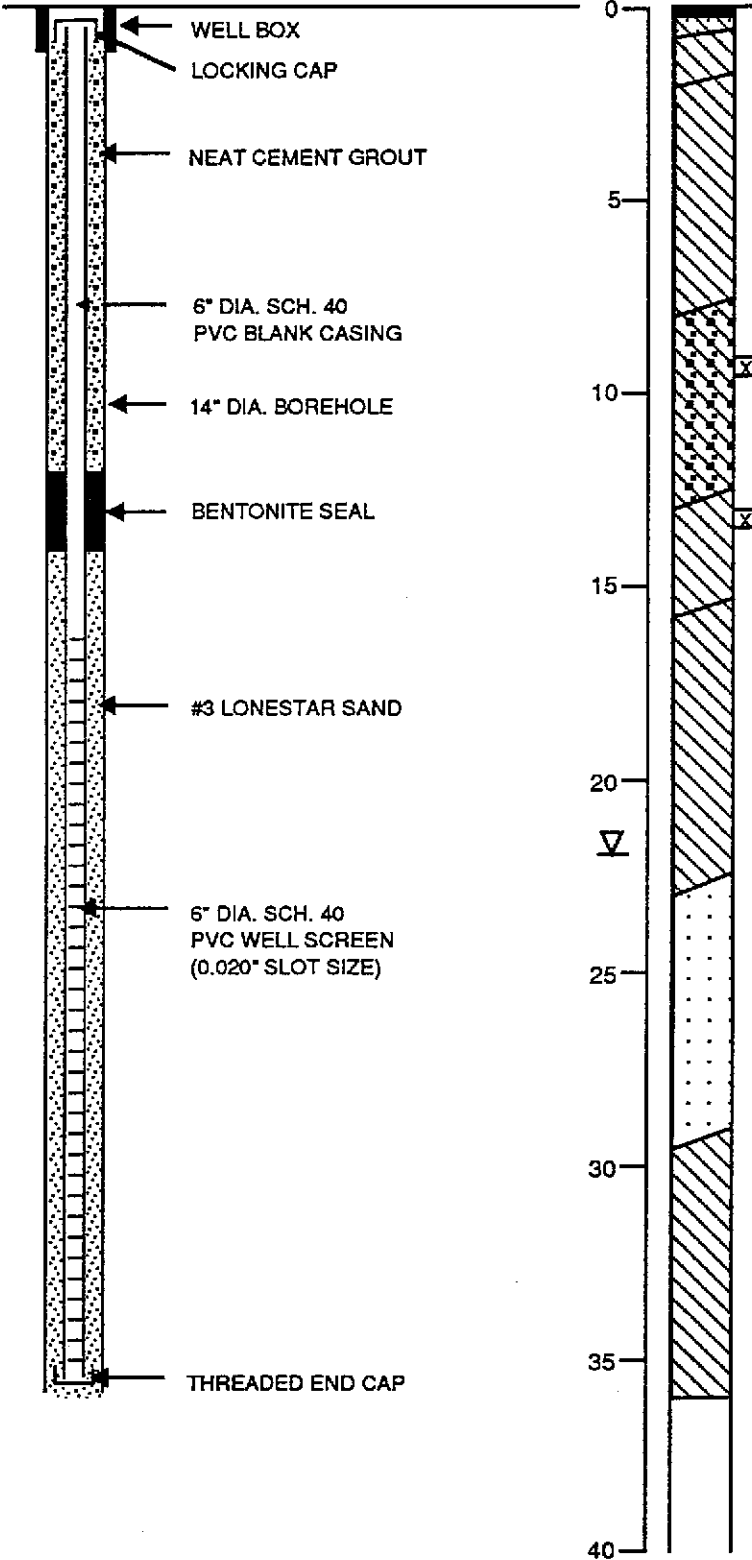
MOISTURE  
CONTENT %

DRY  
DENSITY  
(pcf)

QVM  
(ppm)

DEPTH  
(feet)

SAMPLE  
BLOWS  
PER  
FOOT



ASPHALTIC CONCRETE - 3" thick  
 DARK BROWN CLAYEY SAND (SC)  
 medium dense, moist  
 DARK BROWN SANDY CLAY (CL)  
 medium stiff, moist  
 LIGHT BROWN SANDY SILTY CLAY (CL)  
 medium stiff, moist

BROWN CLAYEY SANDY GRAVEL (GC)  
 medium dense, moist

BROWN SANDY CLAY (CL)  
 medium stiff, moist, with occasional gravel

LIGHT GRAY BROWN SILTY CLAY (CL)  
 medium stiff, moist, with thin lenses of  
 clayey sand

GROUNDWATER LEVEL 12/22/92  
 BROWN SANDY GRAVEL (GW)  
 dense, wet

BROWN SILTY CLAY (CL)  
 medium stiff, moist

Subsurface Consultants

CONNELL OLDSMOBILE - OAKLAND, CA

PLATE

JOB NUMBER  
447.036

DATE  
12/4/92

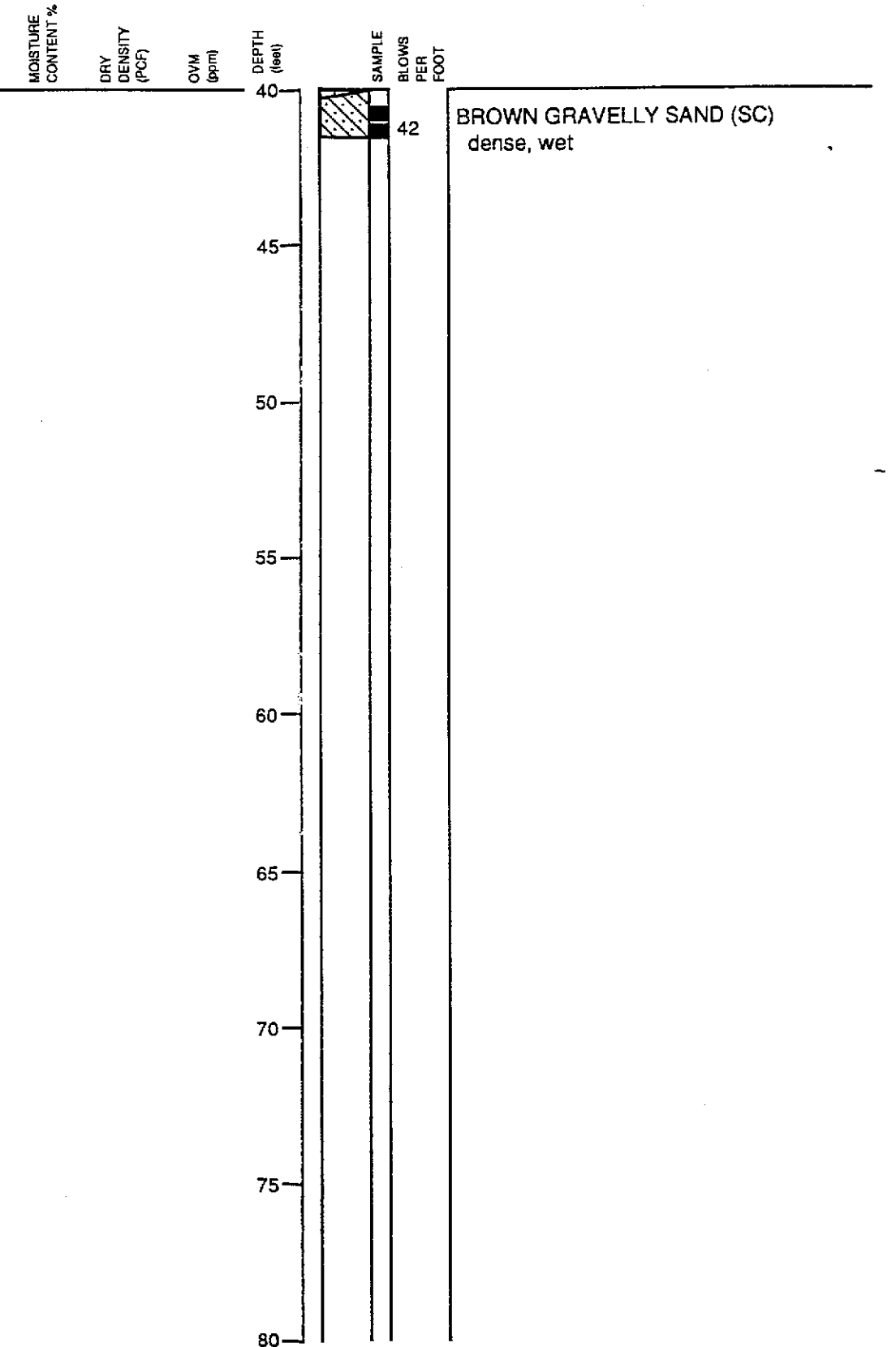
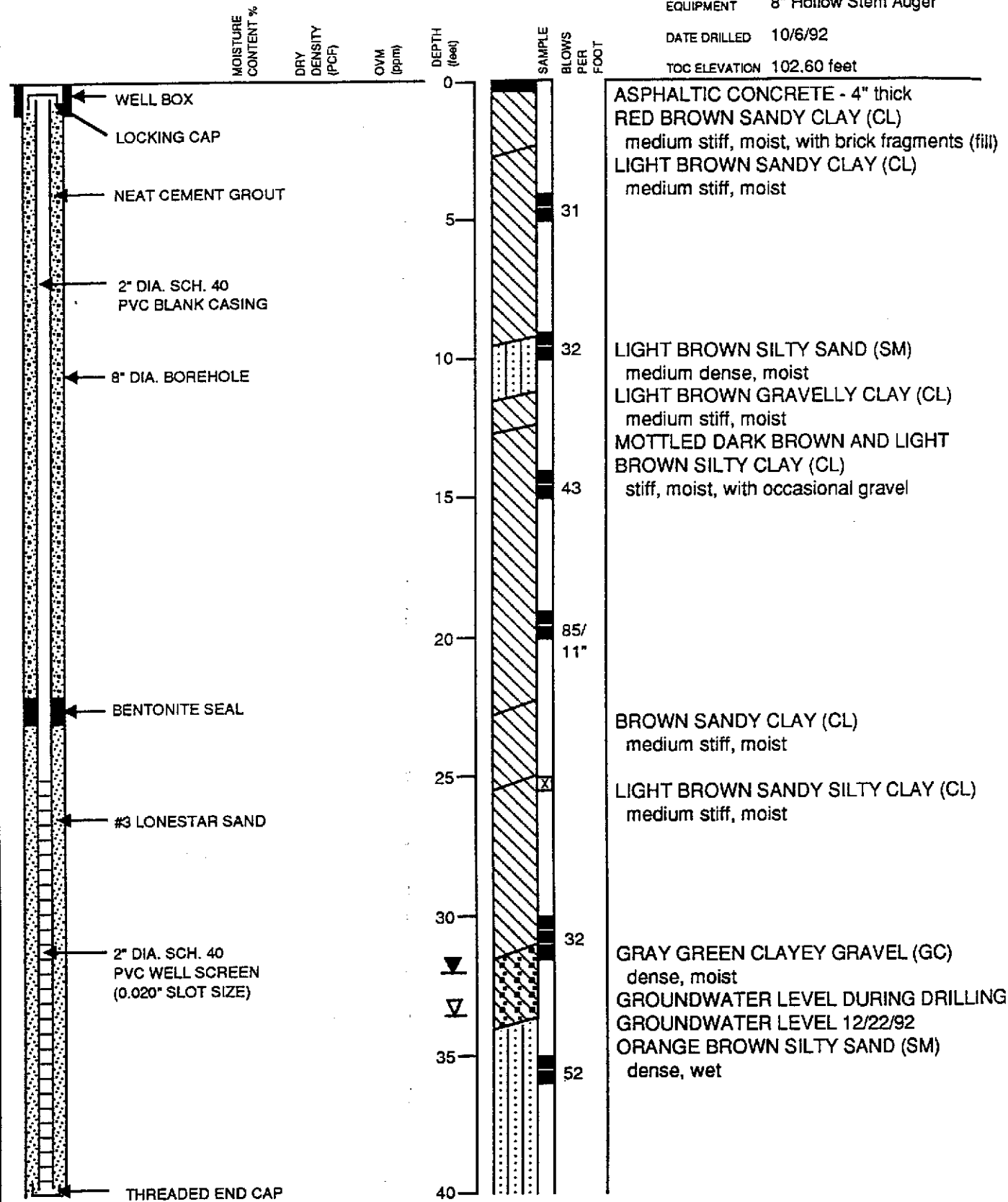
APPROVED  
*[Signature]*

**A10**



# LOG OF TEST BORING MW11

EQUIPMENT 8" Hollow Stem Auger  
 DATE DRILLED 10/6/92  
 TOC ELEVATION 102.60 feet



Subsurface Consultants	CONNELL OLDSMOBILE - OAKLAND, CA		PLATE
	JOB NUMBER 447.036	DATE 12/4/92	APPROVED  <b>A11</b>

# LOG OF TEST BORING 12

EQUIPMENT 8" Hollow Stem Auger

DATE DRILLED 10/6/92

ELEVATION - -

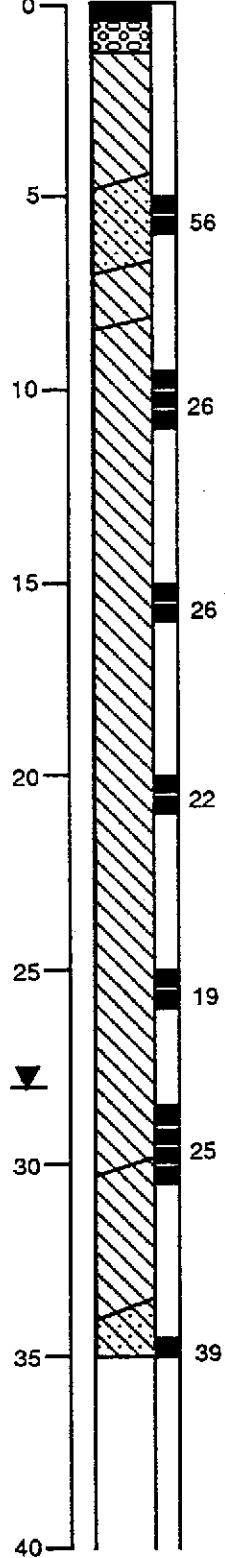
MOISTURE  
CONTENT %

DRY  
DENSITY  
(PCF)

OVN  
(ppm)

DEPTH  
(feet)

SAMPLE  
BLOWS  
PER  
FOOT



ASPHALTIC CONCRETE - 5" thick  
 COBBLESTONE PAVEMENT - 13" thick  
 BROWN SANDY CLAY (CL)  
 medium stiff, moist, with occasional gravel

ORANGE BROWN CLAYEY SAND (SC)  
 dense, moist, with gravel and rock fragments

DARK BROWN SILTY CLAY (CL)  
 medium stiff, moist

LIGHT GRAY BROWN SILTY CLAY (CL)  
 medium stiff, moist, with occasional thin lenses of silt or sand

DARK BROWN SILTY CLAY (CL)  
 medium stiff, moist

LIGHT GRAY BROWN SILTY CLAY (CL)  
 medium stiff, moist, with occasional thin lenses of silt or sand

DARK BROWN SILTY CLAY (CL)  
 medium stiff, moist

LIGHT GRAY BROWN SILTY CLAY (CL)  
 medium stiff, moist, with occasional thin lenses of silt or sand

GROUNDWATER LEVEL DURING DRILLING

DARK GRAY SANDY SILTY CLAY (CL)  
 medium stiff, moist, with organic debris

BROWN CLAYEY SAND (SC)  
 dense, moist

Boring backfilled with cement grout

**Subsurface Consultants**

CONNELL OLDSMOBILE - OAKLAND, CA

JOB NUMBER  
447.036

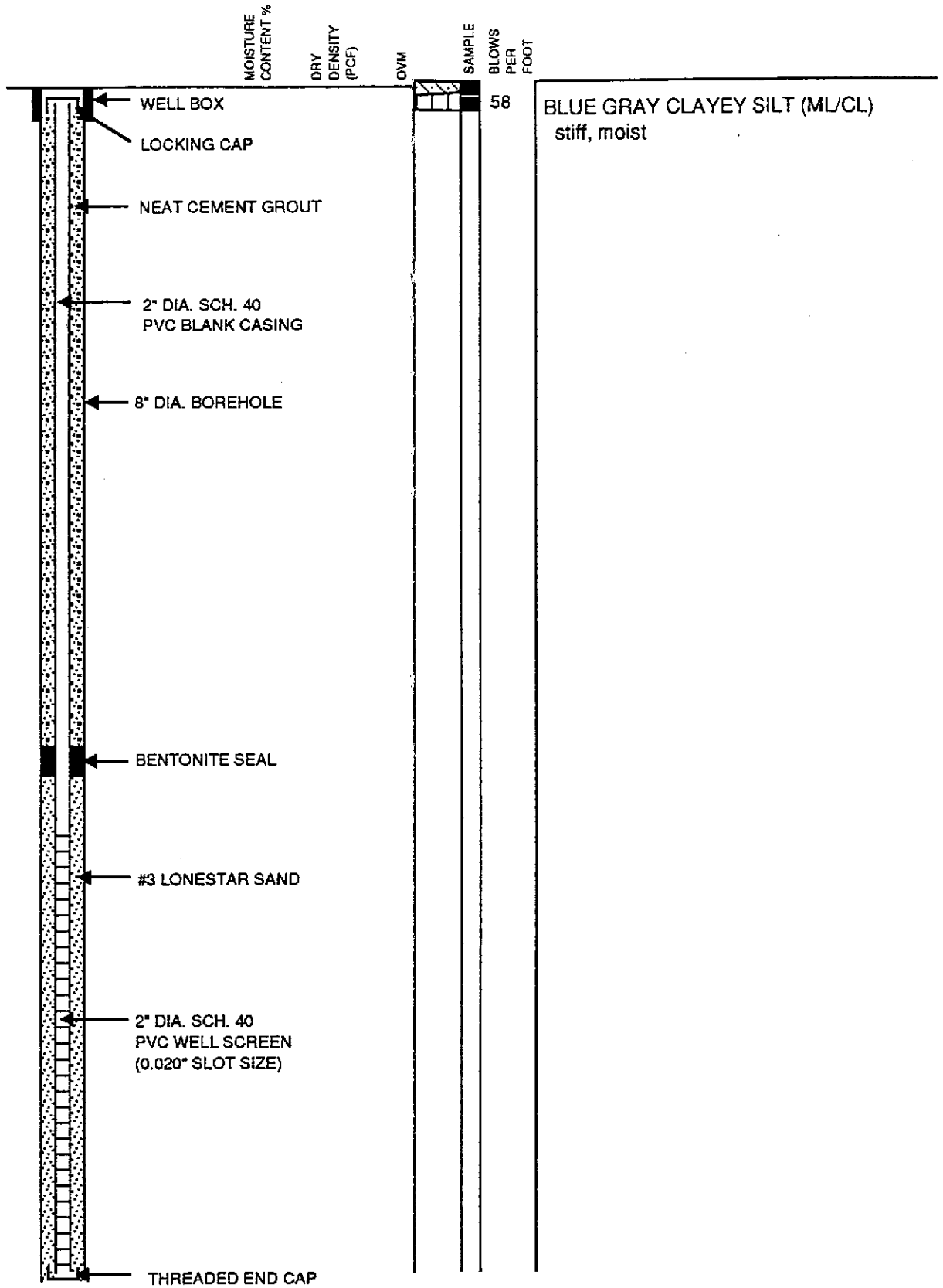
DATE  
12/4/92

APPROVED

PLATE

**A12**

# G OF TEST BORING MW13



CONNELL OLDSMOBILE - OAKLAND, CA

PLATE

NUMBER  
7.036

DATE  
12/4/92

APPROVED

**A13**

GENERAL SOIL CATEGORIES			SYMBOLS	TYPICAL SOIL TYPES
<b>COARSE GRAINED SOILS</b> More than half is larger than No. 200 sieve	<b>GRAVEL</b> More than half coarse fraction is larger than No. 4 sieve size	Clean Gravel with little or no fines	GW	Well Graded Gravel, Gravel-Sand Mixtures
		Gravel with more than 12% fines	GP	Poorly Graded Gravel, Gravel-Sand Mixtures
			GM	Silty Gravel, Poorly Graded Gravel-Sand-Silt Mixtures
			GC	Clayey Gravel, Poorly Graded Gravel-Sand-Clay Mixtures
	<b>SAND</b> More than half coarse fraction is smaller than No. 4 sieve size	Clean Sand with little or no fines	SW	Well Graded Sand, Gravelly Sand
		Sand with more than 12% fines	SP	Poorly Graded Sand, Gravelly Sand
			SM	Silty Sand, Poorly Graded Sand-Silt Mixtures
			SC	Clayey Sand, Poorly Graded Sand-Clay Mixtures
<b>FINE GRAINED SOILS</b> More than half is smaller than No. 200 sieve	<b>SILT AND CLAY</b> Liquid Limit Less than 50%		ML	Inorganic Silt and Very Fine Sand, Rock Flour, Silty or Clayey Fine Sand, or Clayey Silt with Slight Plasticity
			CL	Inorganic Clay of Low to Medium Plasticity, Gravelly Clay, Sandy Clay, Silty Clay, Lean Clay
			OL	Organic Clay and Organic Silty Clay of Low Plasticity
	<b>SILT AND CLAY</b> Liquid Limit Greater than 50%		MH	Inorganic Silt, Micaceous or Diatomaceous Fine Sandy or Silty Soils, Elastic Silt
			CH	Inorganic Clay of High Plasticity, Fat Clay
			OH	Organic Clay of Medium to High Plasticity, Organic Silt
<b>HIGHLY ORGANIC SOILS</b>			PT	Peat and Other Highly Organic Soils

UNIFIED SOIL CLASSIFICATION SYSTEM

Subsurface Consultants

CONNELL OLDSMOBILE - OAKLAND, CA

PLATE

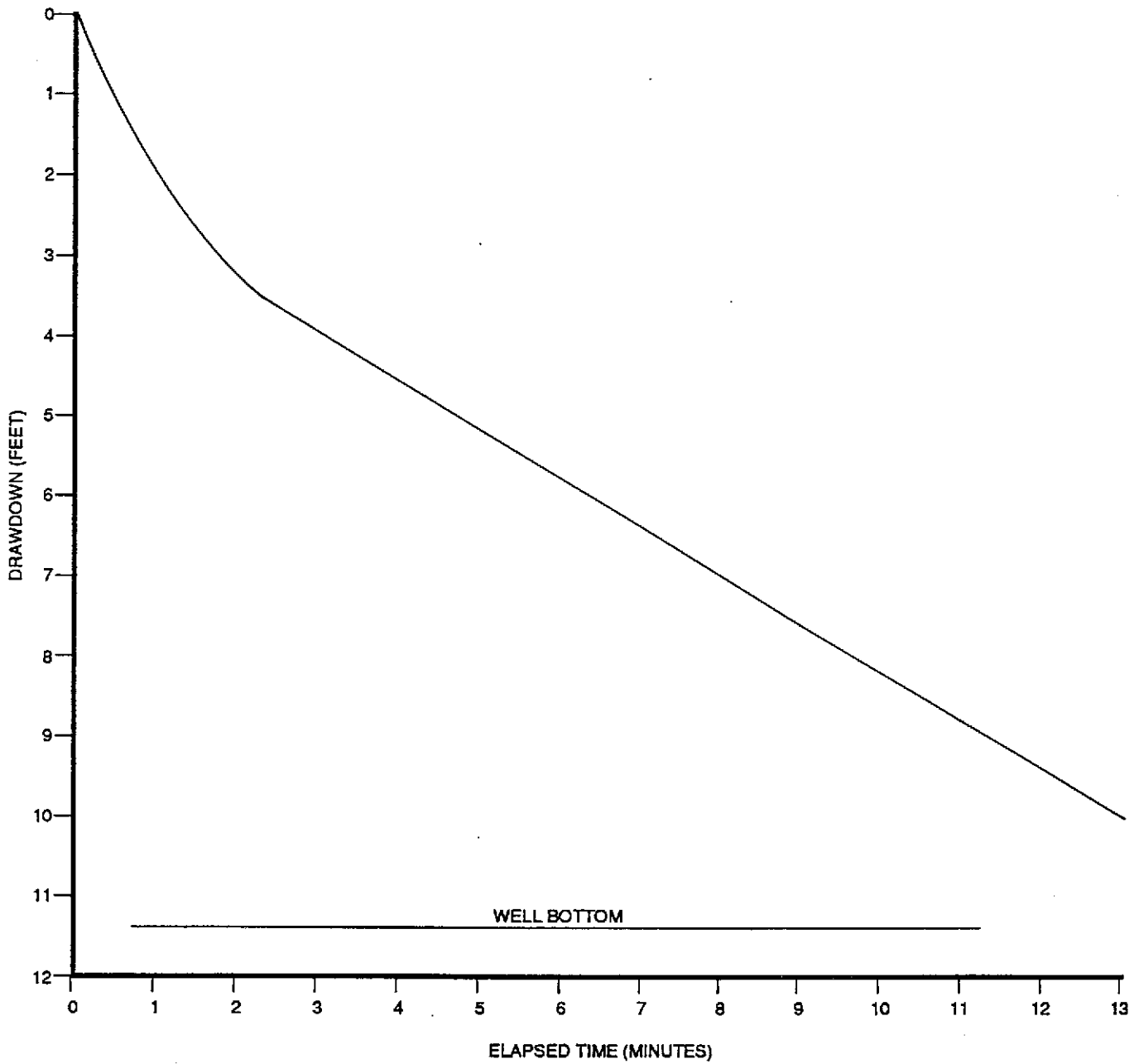
JOB NUMBER  
447.036

DATE  
12/4/92

APPROVED



**A14**



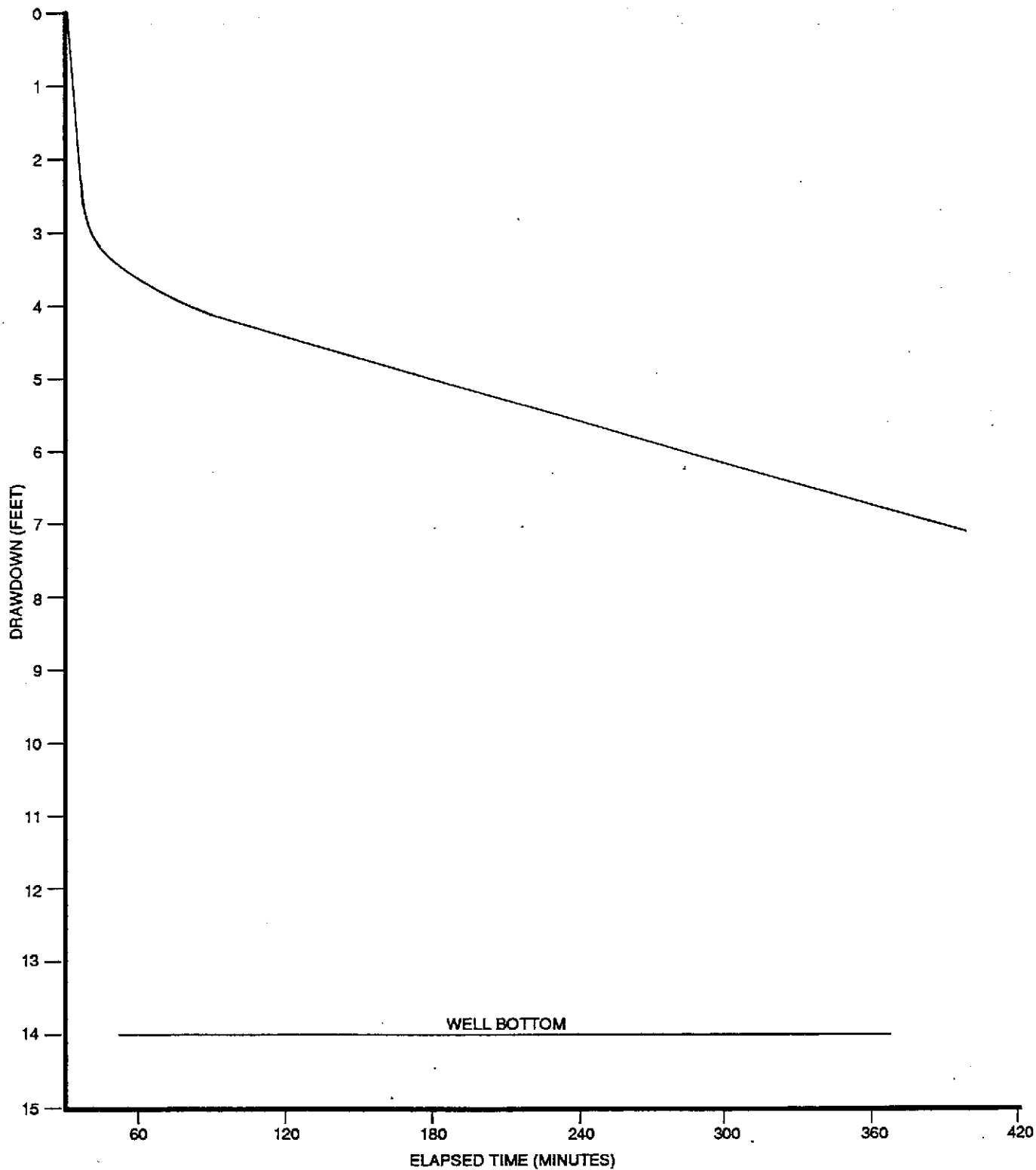
WELL PUMPED BELOW PUMP INLET IN  
 13 MINUTES AT A FLOW RATE OF 0.8gpm.  
 TEST INDICATES LOW PERMEABILITY ( $10^{-5}$  cm/s)  
 AQUIFER MATERIALS.

PUMP TEST - MW-8

Subsurface Consultants

CONNELL OLDSMOBILE - OAKLAND, CA  
 JOB NUMBER: 447.036  
 DATE: 11/1/93  
 APPROVED: *[Signature]*

PLATE  
**A15**



WELL DRAWDOWN 7 FEET IN 6 HOURS AT A  
 FLOW RATE OF 6.5gpm.  
 TEST INDICATES MODERATELY PERMEABLE  
 AQUIFER MATERIALS ( $10^{-2}$  -  $10^{-3}$  cm/s).

**PUMP TEST - MW-10**

**Subsurface Consultants**

CONNELL OLDSMOBILE - OAKLAND, CA

JOB NUMBER  
447.036

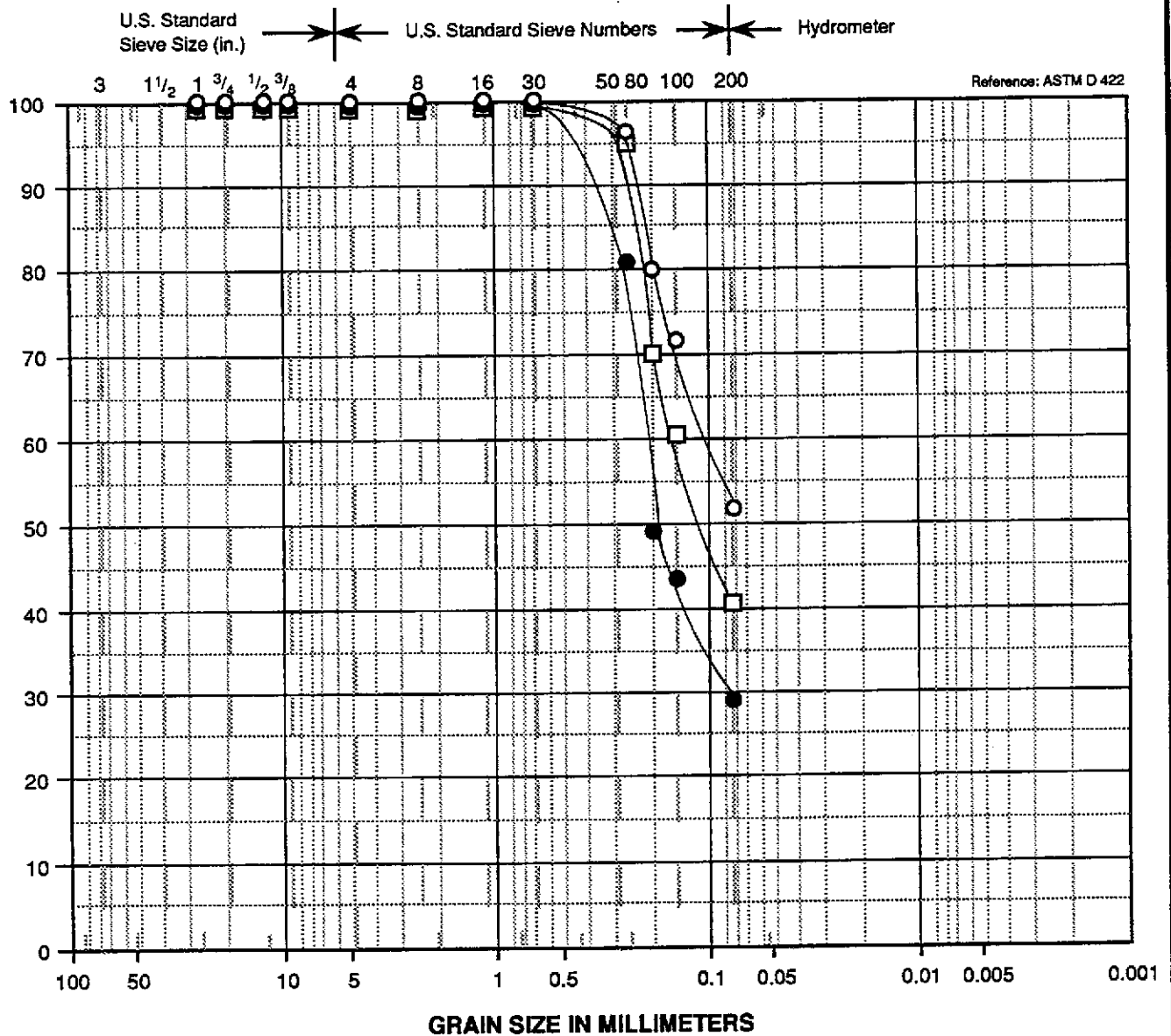
DATE  
11/1/93

APPROVED  
*[Signature]*

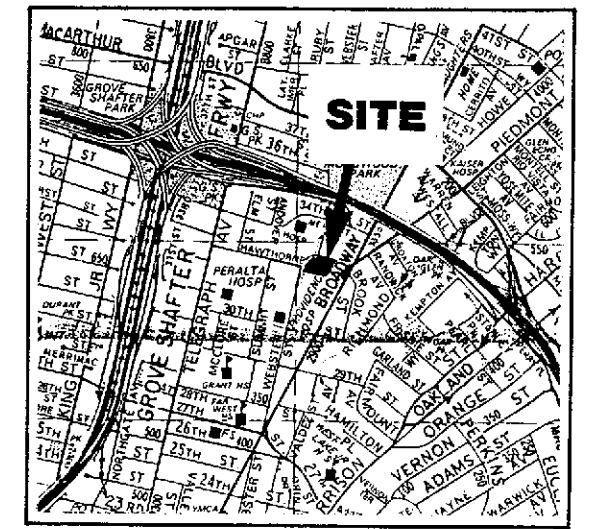
PLATE

**A16**

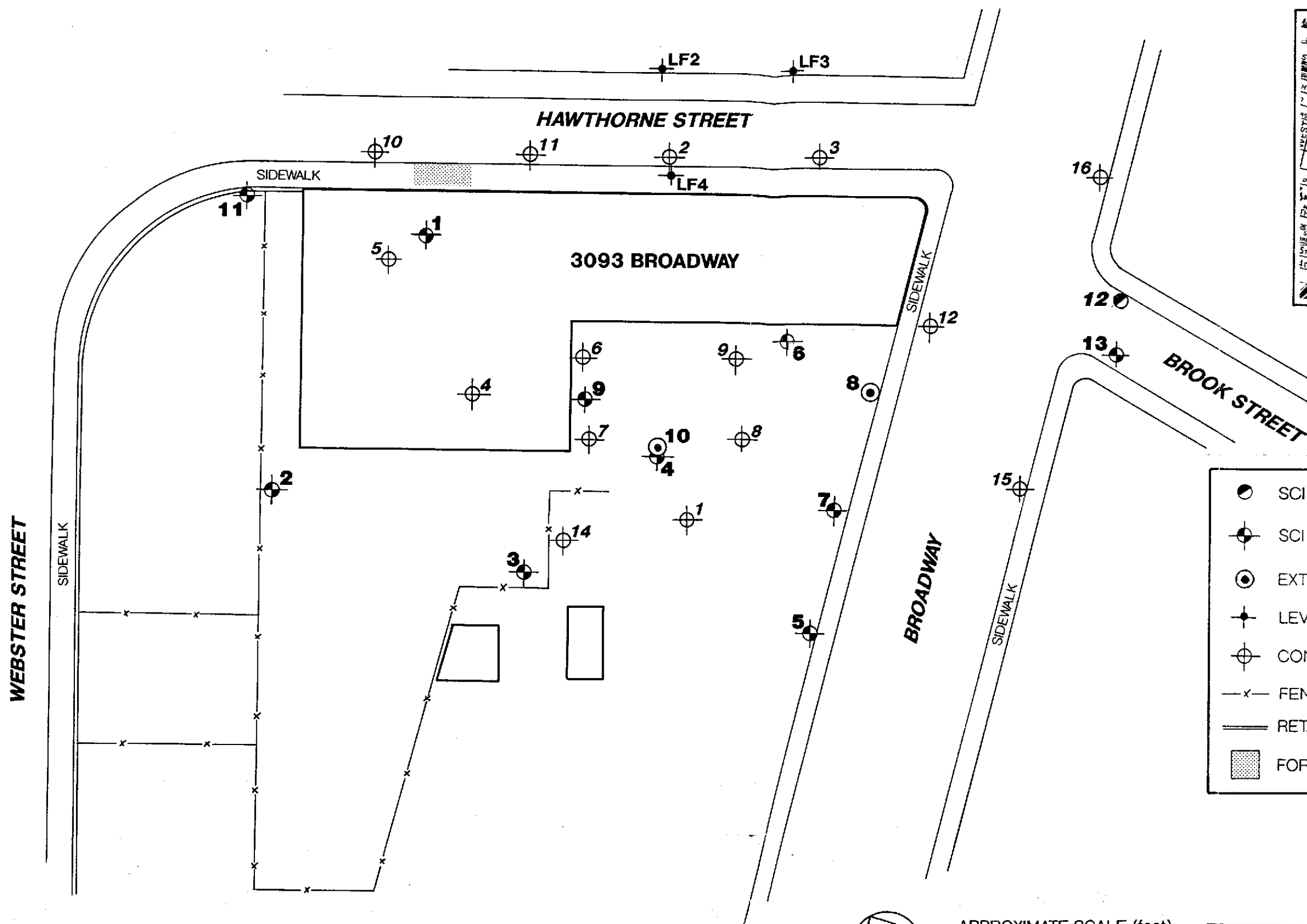








VICINITY MAP

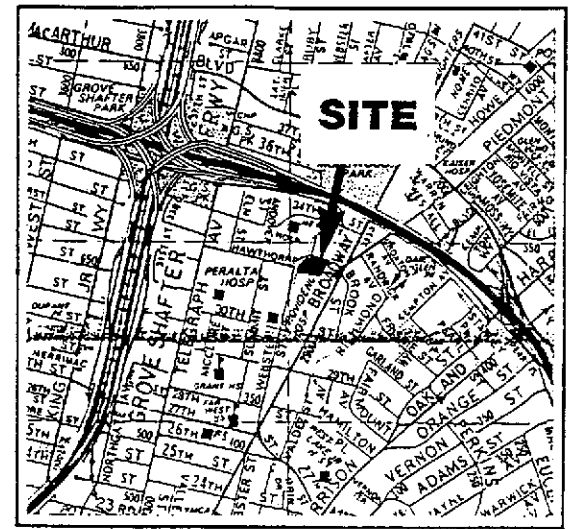


- SCI TEST BORING
- SCI MONITORING WELL
- EXTRACTION WELL
- LEVINE FRICKE MONITORING WELL
- CONE PENETRATION TEST (CPT)
- FENCE
- RETAINING WALL
- FORMER TANK LOCATION

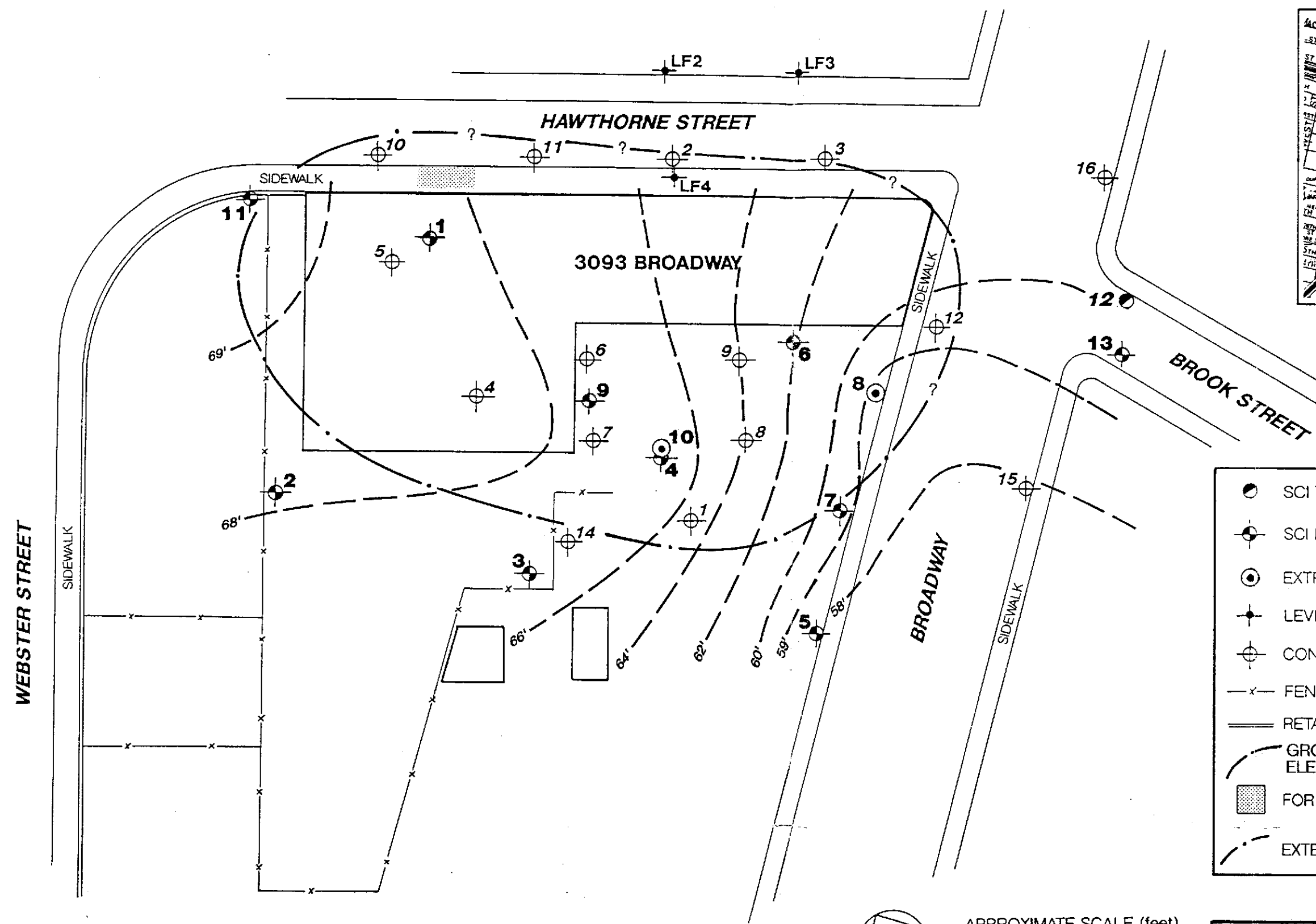


<b>SITE PLAN</b>		
CONNELL OLDSMOBILE - OAKLAND, CA		PLATE
JOB NUMBER 447.036	DATE 11/13/92	APPROVED 
		<b>1</b>


Subsurface Consultants



VICINITY MAP



- SCI TEST BORING
- SCI MONITORING WELL
- EXTRACTION WELL
- LEVINE FRICKE MONITORING WELL
- CONE PENETRATION TEST (CPT)
- FENCE
- RETAINING WALL
- GROUNDWATER CONTOUR ELEVATIONS (feet) NOVEMBER 1993
- FORMER TANK LOCATION
- EXTENT OF CONTAMINANT PLUME



**GROUNDWATER CONDITIONS**

Subsurface Consultants

CONNELL OLDSMOBILE - OAKLAND, CA  
 JOB NUMBER 447.036      DATE 1/10/94      APPROVED

PLATE **2**

Appendix A  
Investigation Protocol

APPENDIX A  
INVESTIGATION PROTOCOL

A. Cone Penetrometer Testing

Cone penetrometer testing (CPT) equipment was used to better define subsurface lithology at the site. A 1-1/4-inch diameter pressure-sensitive probe (peizocone) was hydraulically pushed into the ground at 17 locations. Soil bearing resistance recorded by the probe tip (tip resistance) and soil shear resistance sensed along the probe sleeve (local friction) were recorded by an on board data acquisition system as the probe was pushed through the soil. Soil lithology was correlated to resistance parameters measured by the probe. CPT locations are shown on Plate 1 with the exceptions of CPT 13 which is now well MW10 and CPT 17 which is now Boring 12. The CPT data is presented in Appendix C.

A hydropunch sample was obtained from CPT 12. In addition, at selected CPT locations (1, 3, 4, 5, 7, 9, 10, 11) 1-inch diameter PVC casing was installed in the boreholes to facilitate the collection of a grab groundwater sample. The samples were obtained for visual observation to check for the presence of free floating product. The samples were then transmitted to Friedman & Bruya Inc. for gasoline, DCA and BTEX analysis.

B. Test Borings

The test borings were drilled using either a truck-mounted drill rig equipped with 8-inch diameter hollow stem augers or a truck-mounted drill rig equipped with rotary wash equipment. Our field engineer/geologist observed drilling operations, prepared

detailed logs of the test borings and obtained undisturbed samples of the materials encountered. Test boring logs are presented on Plates A1 through A13. Soils are classified in accordance with the Unified Soil Classification System described on Plate A14.

A California Drive Sampler having an outside diameter of 2.5 inches and an inside diameter of 2.0 inches was used to obtain soil samples. The number of blows required to drive the sampler the final 12 inches of each 18-inch penetration were recorded and are presented on the test borings logs. Drilling and sampling equipment was thoroughly steam-cleaned prior to each use to reduce the likelihood of cross-contamination between samples and/or borings.

Soil samples were retained in 2.0-inch-diameter brass liners. Teflon sheeting was placed over the ends of the soil liners; the liners were subsequently capped and sealed with duct tape. The sealed liners were placed in ice-filled coolers and remained iced until delivery to the analytical laboratory. Chain-of-custody records accompanied the samples.

#### C. Groundwater Monitoring Wells

At the completion of drilling, monitoring wells were installed in several of the test borings. Well schematics are shown on the respective test boring logs. In general, the wells consist of 2-inch or 6-inch-diameter, Schedule 40 PVC pipe having flush-threaded joints. Piping was steam-cleaned prior to being placed in the borehole.

The lower 15 to 20 feet of each well consists of machine-slotted well screen having 0.02-inch slots. The remaining portion

of the wells consist of blank (solid) pipe. The wells were provided with a bottom cap and a locking top cap. The well screen is encased in a filter composed of Lonestar No. 3 washed sand. The filter sand was placed by carefully pouring it through the annulus between the borehole and the well casing. The filter extends from just below the bottom of the well to at least one foot above the top of the screened section. A one-foot thick bentonite pellet seal was placed above the sand filter. The bentonite pellets were hydrated using de-ionized water. The annulus above the seal was backfilled with cement grout. The grout mixture consists of Portland cement mixed with clean water. The monitoring wells were completed below grade and are protected by traffic-rated valve boxes.

The wells were developed at least 24 hours after the grout seal was placed to allow for proper set up. Initially, the depth to water was measured below the top of the well casing using an electric sounder. The 2-inch-diameter wells were developed by removing water with new disposable bailers. The 6-inch-diameter wells were developed with a 4-inch-diameter steel bailer. After the wells were allowed to recharge to within 80 percent of their initial level they were sampled with a precleaned bailer. Well development and purge water were placed in a depression created on top of the stockpiled soil and allowed to evaporate.

Groundwater samples were retained in chilled, pre-cleaned containers supplied by the analytical laboratory. Water samples were placed in ice-filled coolers and remained iced until delivery to the analytical laboratory. Chain-of-custody records accompanied the samples to the laboratory.

D. Pump Tests

Pump tests were conducted in extraction wells MW8 and MW10 to determine well characteristics and the hydraulic parameters of the aquifer. Well MW8 was pumped at a rate of about 0.8 gallons per minute (gpm) for a period of 13 minutes before it was pumped dry. No drawdown was measured in adjacent wells during the pumping. Based on the pump test data and our observations during well installation, it appears that this well penetrates only a narrow band of the sandy aquifer where the contaminated groundwater and free product is present. Drawdown data from MW8 is presented on Plate A15.

Groundwater was pumped from Well MW10 at a rate of 6.5 gpm for a period of about 8 hours. Total drawdown during pumping was 8.8 feet. Drawdown was measured in several on-site wells as tabulated below.

<u>Monitored Well</u>	<u>Distance to MW10 (feet)</u>	<u>Drawdown (feet)</u>
MW1	170	0.00
MW2	200	0.14
MW3	100	0.04
MW4	3	2.30
MW7	105	0.00
MW8	120	0.13
MW9	60	1.11

Based on the drawdown data, Well MW10 influences wells which penetrate the permeable sandy aquifer which is situated at the groundwater surface. Drawdown data for MW10 is presented on Plate A15.

Approximately 3500 gallons of water were extracted during the pump tests. The extracted water was stored on-site in a Baker Tank.



**Appendix B**  
**Analytical Testing**

APPENDIX B  
ANALYTICAL TESTING

A. Chemical Characterization

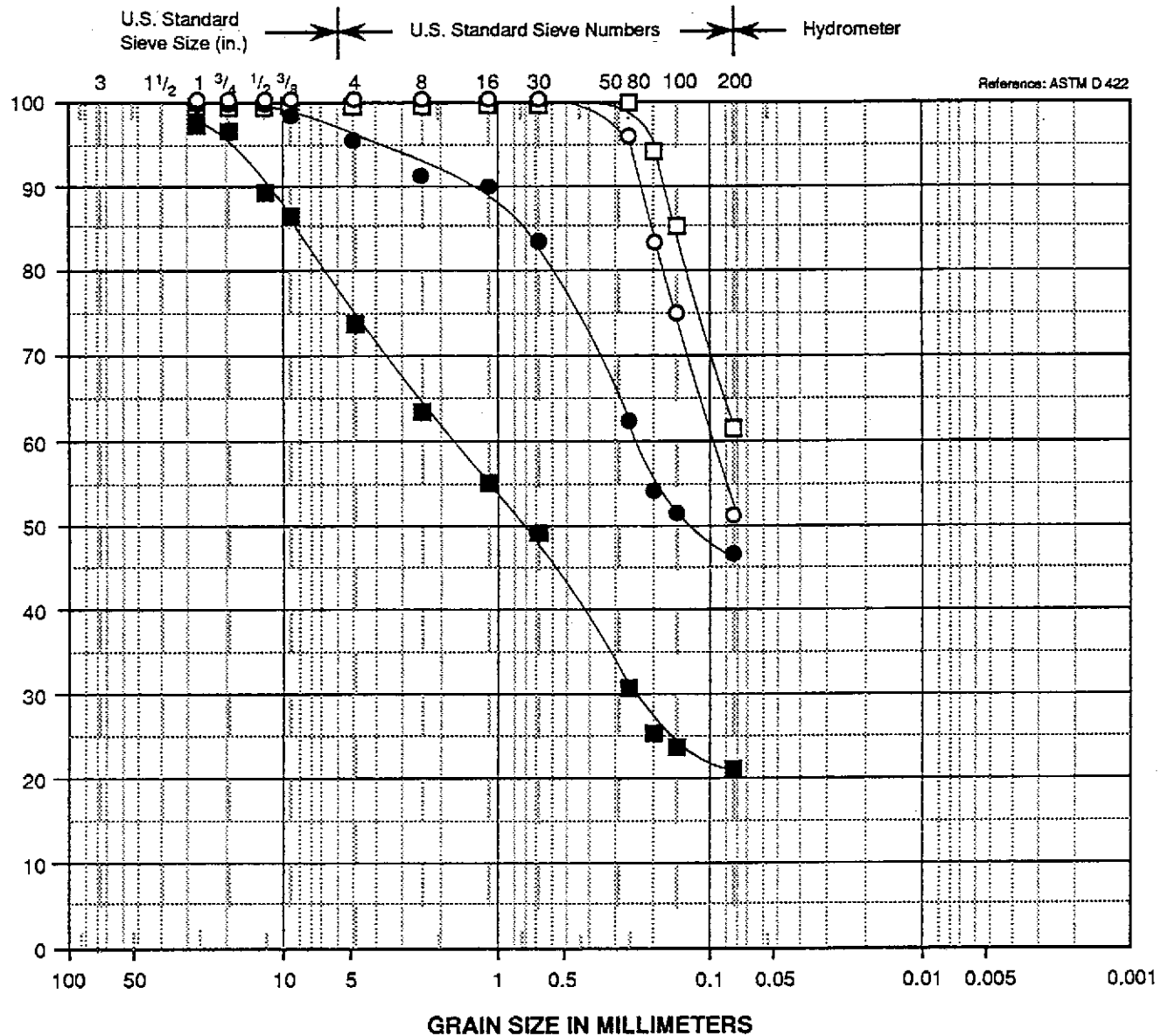
Analytical testing was provided by Curtis & Tompkins, Ltd., and Friedman and Bruya, Inc. The analytical tests were performed on individual samples. A summary of sample preparation and test methods are presented below.

<u>Test Analysis</u>	<u>Sample Preparation Method</u>	<u>Analysis Method</u>
Total Volatile Hydrocarbons	EPA 5030	EPA 8015 Mod.
Total Extractable Hydrocarbons	EPA 3550	EPA 8015 Mod.
Purgeable Halocarbons	EPA 5030	EPA 8010
BTEX	EPA 5030	EPA 8020

Analytical test reports and chain-of-custody documents are attached.

B. Aquifer Characterization

In addition to the chemical analyses, grain size distribution tests were performed by SCI on selected samples from borings MW8 and MW9. The tests consisted of a mechanical sieve analysis performed in accordance with ASTM D-422. The results of the grain size distribution tests are presented on Plates B1 and B2.



COBBLES	COARSE	FINE	COARSE	MEDIUM	FINE	SILT OR CLAY
	GRAVEL		SAND			

SYMBOL	SAMPLE SOURCE	CLASSIFICATION
○	Boring 8 @ 26.0 feet	LIGHT GRAY BROWN SANDY CLAY (CL)
●	Boring 8 @ 32.0 feet	GRAY BROWN CLAYEY SAND (SP-SM)
□	Boring 8 @ 34.0 feet	LIGHT GRAY BROWN SANDY CLAY (CL)
■	Boring 8 @ 37.0 feet	GRAY BROWN GRAVELLY SAND (SW-SC)

### PARTICLE SIZE ANALYSIS

Subsurface Consultants

CONNELL OLDSMOBILE - OAKLAND, CA

PLATE

JOB NUMBER

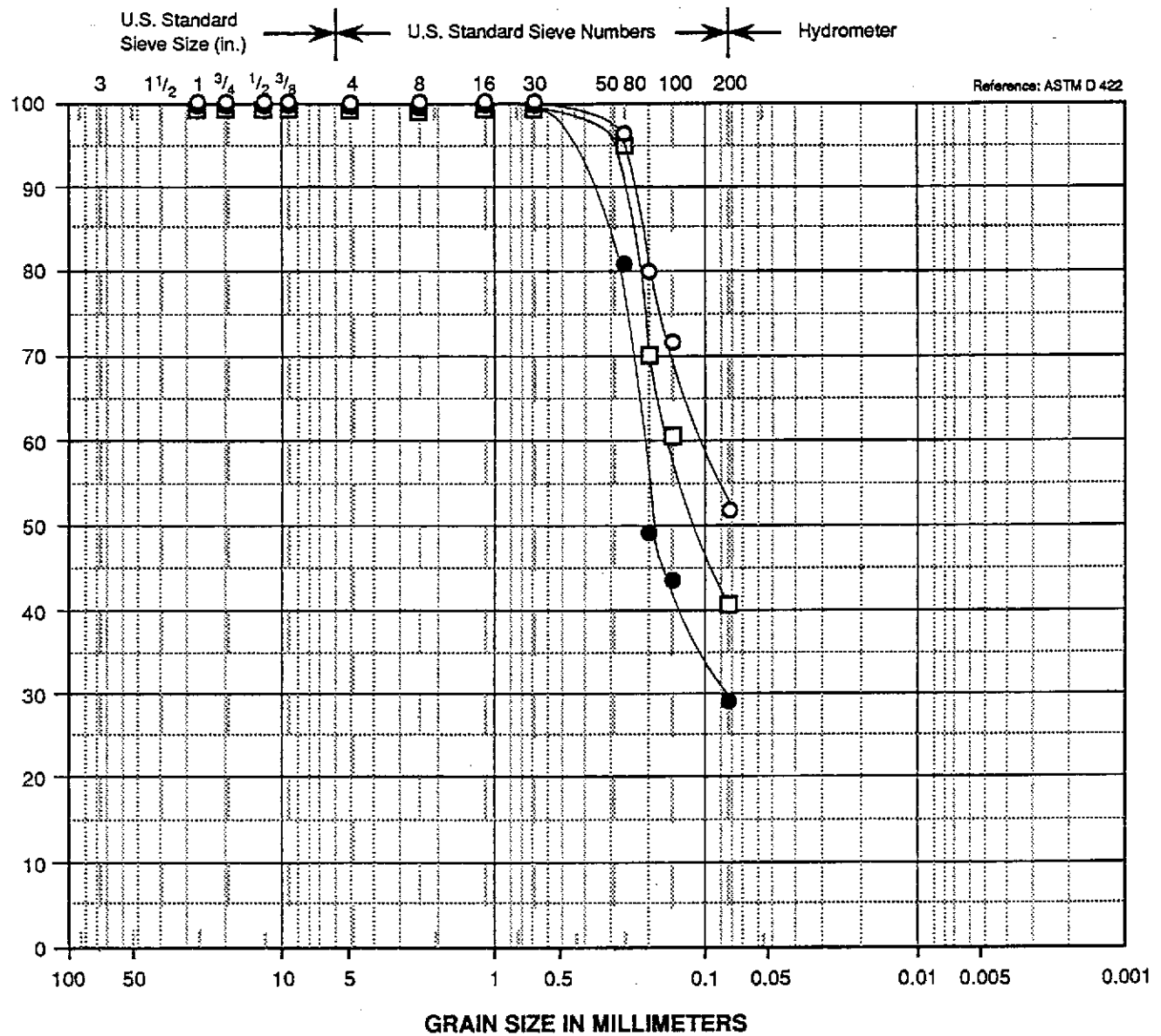
DATE

APPROVED

447.036

12/21/92

**B1**



**NOVEMBER/DECEMBER 1992 MONITORING EVENTS  
ANALYTICAL TEST RESULTS**



Curtis & Tompkins, Ltd., Analytical Laboratories, Since 1878

2323 Fifth Street, Berkeley, CA 94710, Phone (510) 486-0900

DATE RECEIVED: 11/24/92

DATE REPORTED: 12/01/92


LABORATORY NUMBER: 109348


CLIENT: SUBSURFACE CONSULTANTS

PROJECT ID: 447.036

LOCATION: CONNELL OLDSMOBILE

RESULTS: SEE ATTACHED

  
Reviewed by

  
Reviewed by

This report may be reproduced only in its entirety.

Berkeley

Los Angeles

LABORATORY NUMBER: 109348  
 CLIENT: SUBSURFACE CONSULTANTS  
 PROJECT ID: 447.036  
 LOCATION: CONNELL OLDSMOBILE

DATE RECEIVED: 11/24/92  
 DATE ANALYZED: 12/01/92  
 DATE REPORTED: 12/01/92

Total Volatile Hydrocarbons with BTXE in Aqueous Solutions  
 TVH by California DOHS Method/LUFT Manual October 1989  
 BTXE by EPA 5030/8020

LAB ID	SAMPLE ID	TVH AS GASOLINE (ug/L)	BENZENE (ug/L)	TOLUENE (ug/L)	ETHYL BENZENE (ug/L)	TOTAL XYLENES (ug/L)
109348-1	MW-11	ND(50)	ND(0.5)	ND(0.5)	ND(0.5)	ND(0.5)
109348-2	MW-13	ND(50)	ND(0.5)	ND(0.5)	ND(0.5)	ND(0.5)

ND = Not detected at or above reporting limit; Reporting limit  
 indicated in parentheses.

QA/QC SUMMARY

RPD, % 2  
 RECOVERY, % 110

LABORATORY NUMBER: 109348  
 CLIENT: SUBSURFACE CONSULTANTS  
 PROJECT ID: 447.036  
 LOCATION: CONNELL OLDSMOBILE

DATE RECEIVED: 11/24/92  
 DATE EXTRACTED: 11/25/92  
 DATE ANALYZED: 11/27/92  
 DATE REPORTED: 12/01/92

Extractable Petroleum Hydrocarbons in Aqueous Solutions  
 California DOHS Method  
 LUFT Manual October 1989

LAB ID	CLIENT ID	KEROSENE RANGE (ug/L)	DIESEL RANGE (ug/L)	REPORTING LIMIT* (ug/L)
109348-1	MW-11	**	220	50
109348-2	MW-13	ND	3,600	50

ND = Not detected at or above reporting limit.

\* Reporting limit applies to all analytes.

\*\*Kerosene range not reported. Quantitated as diesel range.

QA/QC SUMMARY

```

=====
RPD, %                               13
RECOVERY, %                           60
=====
  
```





LABORATORY NUMBER: 109348-1  
CLIENT: SUBSURFACE CONSULTANTS  
PROJECT ID: 447.036  
LOCATION: CONNELL OLDSMOBILE  
SAMPLE ID: MW-11

DATE RECEIVED: 11/24/92  
DATE ANALYZED: 11/26/92  
DATE REPORTED: 12/01/92

EPA 8010  
Purgeable Halocarbons in Water

Compound	Result ug/L	Reporting Limit ug/L
Chloromethane	ND	2
Bromomethane	ND	2
Vinyl chloride	ND	2
Chloroethane	ND	2
Methylene chloride	ND	20
Trichlorofluoromethane	ND	1
1,1-Dichloroethene	ND	1
1,1-Dichloroethane	ND	1
cis-1,2-Dichloroethene	ND	1
trans-1,2-Dichloroethene	ND	1
Chloroform	ND	1
Freon 113	ND	1
1,2-Dichloroethane	ND	1
1,1,1-Trichloroethane	ND	1
Carbon tetrachloride	ND	1
Bromodichloromethane	ND	1
1,2-Dichloropropane	ND	1
cis-1,3-Dichloropropene	ND	1
Trichloroethene	ND	1
1,1,2-Trichloroethane	ND	1
trans-1,3-Dichloropropene	ND	1
Dibromochloromethane	ND	1
2-Chloroethylvinyl ether	ND	2
Bromoform	ND	2
Tetrachloroethene	ND	1
1,1,2,2-Tetrachloroethane	ND	1
Chlorobenzene	ND	1
1,3-Dichlorobenzene	ND	1
1,4-Dichlorobenzene	ND	1
1,2-Dichlorobenzene	ND	1

ND = Not detected at or above reporting limit.

QA/QC SUMMARY

=====

Surrogate Recovery, %

=====

125



LABORATORY NUMBER: 109348-2  
CLIENT: SUBSURFACE CONSULTANTS  
PROJECT ID: 447.036  
LOCATION: CONNELL OLDSMOBILE  
SAMPLE ID: MW-13

DATE RECEIVED: 11/24/92  
DATE ANALYZED: 11/26/92  
DATE REPORTED: 12/01/92

EPA 8010  
Purgeable Halocarbons in Water

Compound	Result ug/L	Reporting Limit ug/L
Chloromethane	ND	2
Bromomethane	ND	2
Vinyl chloride	ND	2
Chloroethane	ND	2
Methylene chloride	ND	20
Trichlorofluoromethane	ND	1
1,1-Dichloroethene	ND	1
1,1-Dichloroethane	ND	1
cis-1,2-Dichloroethene	ND	1
trans-1,2-Dichloroethene	ND	1
Chloroform	ND	1
Freon 113	ND	1
1,2-Dichloroethane	ND	1
1,1,1-Trichloroethane	ND	1
Carbon tetrachloride	ND	1
Bromodichloromethane	ND	1
1,2-Dichloropropane	ND	1
cis-1,3-Dichloropropene	ND	1
Trichloroethene	ND	1
1,1,2-Trichloroethane	ND	1
trans-1,3-Dichloropropene	ND	1
Dibromochloromethane	ND	1
2-Chloroethylvinyl ether	ND	2
Bromoform	ND	2
Tetrachloroethene	ND	1
1,1,2,2-Tetrachloroethane	ND	1
Chlorobenzene	ND	1
1,3-Dichlorobenzene	ND	1
1,4-Dichlorobenzene	ND	1
1,2-Dichlorobenzene	ND	1

ND = Not detected at or above reporting limit.

QA/QC SUMMARY

=====

Surrogate Recovery, %

=====

98



LABORATORY NUMBER: 109348-METHOD BLANK  
CLIENT: SUBSURFACE CONSULTANTS  
PROJECT ID: 447.036  
LOCATION: CONNELL OLDSMOBILE

DATE ANALYZED: 11/26/92  
DATE REPORTED: 12/01/92

EPA 8010  
Purgeable Halocarbons in Water

Compound	Result ug/L	Reporting Limit ug/L
Chloromethane	ND	2
Bromomethane	ND	2
Vinyl chloride	ND	2
Chloroethane	ND	2
Methylene chloride	ND	20
Trichlorofluoromethane	ND	1
1,1-Dichloroethene	ND	1
1,1-Dichloroethane	ND	1
cis-1,2-Dichloroethene	ND	1
trans-1,2-Dichloroethene	ND	1
Chloroform	ND	1
Freon 113	ND	1
1,2-Dichloroethane	ND	1
1,1,1-Trichloroethane	ND	1
Carbon tetrachloride	ND	1
Bromodichloromethane	ND	1
1,2-Dichloropropane	ND	1
cis-1,3-Dichloropropene	ND	1
Trichloroethene	ND	1
1,1,2-Trichloroethane	ND	1
trans-1,3-Dichloropropene	ND	1
Dibromochloromethane	ND	1
2-Chloroethylvinyl ether	ND	2
Bromoform	ND	2
Tetrachloroethene	ND	1
1,1,2,2-Tetrachloroethane	ND	1
Chlorobenzene	ND	1
1,3-Dichlorobenzene	ND	1
1,4-Dichlorobenzene	ND	1
1,2-Dichlorobenzene	ND	1

ND = Not detected at or above reporting limit.

QA/QC SUMMARY

=====

Surrogate Recovery, %

=====

96



## MS/MSD SUMMARY SHEET FOR EPA 8010

Laboratory Number: 109348  
 Client: Subsurface Consultants  
 Analysis date: 11/25/92 Spike file: 330e013  
 Sample type: Water Spike dup file: 330e014

## 8010 MS/MSD DATA (spiked at 20 ppb)

SPIKE COMPOUNDS	READING	RECOVERY	STATUS	LIMITS
1,1-Dichloroethene	23.01	115 %	OK	61 - 145
Trichloroethene	22.57	113 %	OK	71 - 120
Chlorobenzene	20.46	102 %	OK	75 - 130

SPIKE DUP COMPOUNDS	READING	RECOVERY	STATUS	LIMITS
1,1-Dichloroethene	23.98	120 %	OK	61 - 145
Trichloroethene	22.37	112 %	OK	71 - 120
Chlorobenzene	21.43	107 %	OK	75 - 130

SURROGATES	READING	RECOVERY	STATUS	LIMITS
Bromobenzene (MS)	94.85	95 %	OK	75 - 125
Bromobenzene (MSD)	96.37	96 %	OK	75 - 125

MATRIX RESULTS	READING
1,1-Dichloroethene	0
Trichloroethene	0
Chlorobenzene	0

## RPD DATA

8010 COMPOUNDS	SPIKE	SPIKE DUP	RPD	STATUS	LIMITS
1,1-Dichloroethene	23.01	23.98	4 %	OK	<= 14
Trichloroethene	22.57	22.37	1 %	OK	<= 14
Chlorobenzene	2.00	21.43	5 %	OK	<= 13





Curtis & Tompkins, Ltd., Analytical Laboratories, Since 1878

2323 Fifth Street, Berkeley, CA 94710, Phone (510) 486-0900

DATE RECEIVED: 11/30/92  
DATE REPORTED: 12/07/92


LABORATORY NUMBER: 109374


CLIENT: SUBSURFACE CONSULTANTS

PROJECT ID: 447.036

LOCATION: CONNELL OLDSMOBILE

RESULTS: SEE ATTACHED

  
Reviewed by

  
Reviewed by

This report may be reproduced only in its entirety.

Berkeley

Los Angeles



LABORATORY NUMBER: 109374  
CLIENT: SUBSURFACE CONSULTANTS  
PROJECT ID: 447.036  
LOCATION: CONNELL OLDSMOBILE

DATE SAMPLED: 11/24,25/92  
DATE RECEIVED: 11/30/92  
DATE ANALYZED: 12/03/92  
DATE REPORTED: 12/04/92

Total Volatile Hydrocarbons with BTXE in Aqueous Solutions  
TVH by California DOHS Method/LUFT Manual October 1989  
BTXE by EPA 5030/8020

LAB ID	SAMPLE ID	TVH AS GASOLINE (ug/L)	BENZENE (ug/L)	TOLUENE (ug/L)	ETHYL BENZENE (ug/L)	TOTAL XYLENES (ug/L)
109374-1	MW-1	320,000	35,000	43,000	4,200	22,000
109374-2	MW-2	ND(50)	ND(0.5)	1.1	ND(0.5)	1.5
109374-3	MW-3	50	ND(0.5)	0.9	ND(0.5)	2.0
109374-4	MW-4	210,000	14,000	31,000	2,500	14,000
109374-5	MW-5	ND(50)	ND(0.5)	ND(0.5)	ND(0.5)	ND(0.5)
109374-6	MW-7	ND(50)	ND(0.5)	ND(0.5)	ND(0.5)	ND(0.5)
109374-7	MW-8	ND(50)	ND(0.5)	ND(0.5)	ND(0.5)	ND(0.5)
109374-8	MW-9	19,000	180	590	23	2,000
109374-9	MW-10	130,000	9,700	19,000	1,400	8,400
109374-10	B-12	ND(50)	ND(0.5)	ND(0.5)	ND(0.5)	ND(0.5)

ND = Not detected at or above reporting limit; Reporting limit indicated in parentheses.

QA/QC SUMMARY

RPD, %

7

RECOVERY, %

105



LABORATORY NUMBER: 109374  
CLIENT: SUBSURFACE CONSULTANTS  
PROJECT ID: 447.036  
LOCATION: CONNELL OLDSMOBILE

DATE SAMPLED: 11/24,25/92  
DATE RECEIVED: 11/30/92  
DATE EXTRACTED: 12/03/92  
DATE ANALYZED: 12/05,06/92  
DATE REPORTED: 12/07/92

Extractable Petroleum Hydrocarbons in Aqueous Solutions  
California DOHS Method  
LUFT Manual October 1989

LAB ID	CLIENT ID	KEROSENE RANGE (ug/L)	DIESEL RANGE (ug/L)	REPORTING LIMIT* (ug/L)
109374-1	MW-1	**	4,600	50
109374-2	MW-2	ND	ND	50
109374-3	MW-3	ND	160	50
109374-4	MW-4	**	1,600	50
109374-5	MW-5	ND	50	50
109374-6	MW-7	ND	ND	50
109374-7	MW-8	**	170	50
109374-8	MW-9	**	320	50
109374-9	MW-10	**	1,300	50
109374-10	B-12	ND	ND	50

ND = Not detected at or above reporting limit.

\* Reporting limit applies to all analytes.

\*\*Kerosene range not reported. Quantitate as diesel range.

QA/QC SUMMARY

```

=====
RPD, %                               1
RECOVERY, %                           98
=====

```





LABORATORY NUMBER: 109374-1  
CLIENT: SUBSURFACE CONSULTANTS  
PROJECT ID: 447.036  
LOCATION: CONNELL OLDSMOBILE  
SAMPLE ID: MW-1

DATE SAMPLED: 11/24/92  
DATE RECEIVED: 11/30/92  
DATE ANALYZED: 12/02/92  
DATE REPORTED: 12/04/92

EPA 8010  
Purgeable Halocarbons in Water

Compound	Result ug/L	Reporting Limit ug/L
Chloromethane	ND	400
Bromomethane	ND	400
Vinyl chloride	ND	400
Chloroethane	ND	400
Methylene chloride	ND	4,000
Trichlorofluoromethane	ND	200
1,1-Dichloroethene	ND	200
1,1-Dichloroethane	ND	200
cis-1,2-Dichloroethene	ND	200
trans-1,2-Dichloroethene	ND	200
Chloroform	ND	200
Freon 113	ND	200
1,2-Dichloroethane	1,600	200
1,1,1-Trichloroethane	ND	200
Carbon tetrachloride	ND	200
Bromodichloromethane	ND	200
1,2-Dichloropropane	ND	200
cis-1,3-Dichloropropene	ND	200
Trichloroethene	ND	200
1,1,2-Trichloroethane	ND	200
trans-1,3-Dichloropropene	ND	200
Dibromochloromethane	ND	200
2-Chloroethylvinyl ether	ND	400
Bromoform	ND	400
Tetrachloroethene	ND	200
1,1,2,2-Tetrachloroethane	ND	200
Chlorobenzene	ND	200
1,3-Dichlorobenzene	ND	200
1,4-Dichlorobenzene	ND	200
1,2-Dichlorobenzene	ND	200

ND = Not detected at or above reporting limit.

QA/QC SUMMARY

=====

Surrogate Recovery, %

=====

101



LABORATORY NUMBER: 109374-2  
 CLIENT: SUBSURFACE CONSULTANTS  
 PROJECT ID: 447.036  
 LOCATION: CONNELL OLDSMOBILE  
 SAMPLE ID: MW-2

DATE SAMPLED: 11/24/92  
 DATE RECEIVED: 11/30/92  
 DATE ANALYZED: 12/02/92  
 DATE REPORTED: 12/04/92

EPA 8010  
 Purgeable Halocarbons in Water

Compound	Result ug/L	Reporting Limit ug/L
Chloromethane	ND	2
Bromomethane	ND	2
Vinyl chloride	ND	2
Chloroethane	ND	2
Methylene chloride	ND	20
Trichlorofluoromethane	ND	1
1,1-Dichloroethene	ND	1
1,1-Dichloroethane	ND	1
cis-1,2-Dichloroethene	ND	1
trans-1,2-Dichloroethene	ND	1
Chloroform	ND	1
Freon 113	ND	1
1,2-Dichloroethane	ND	1
1,1,1-Trichloroethane	ND	1
Carbon tetrachloride	ND	1
Bromodichloromethane	ND	1
1,2-Dichloropropane	ND	1
cis-1,3-Dichloropropene	ND	1
Trichloroethene	ND	1
1,1,2-Trichloroethane	ND	1
trans-1,3-Dichloropropene	ND	1
Dibromochloromethane	ND	1
2-Chloroethylvinyl ether	ND	2
Bromoform	ND	2
Tetrachloroethene	ND	1
1,1,2,2-Tetrachloroethane	ND	1
Chlorobenzene	ND	1
1,3-Dichlorobenzene	ND	1
1,4-Dichlorobenzene	ND	1
1,2-Dichlorobenzene	ND	1

ND = Not detected at or above reporting limit.

QA/QC SUMMARY

=====

Surrogate Recovery, %

=====

102

LABORATORY NUMBER: 109374-3  
 CLIENT: SUBSURFACE CONSULTANTS  
 PROJECT ID: 447.036  
 LOCATION: CONNELL OLDSMOBILE  
 SAMPLE ID: MW-3

DATE SAMPLED: 11/25/92  
 DATE RECEIVED: 11/30/92  
 DATE ANALYZED: 12/02/92  
 DATE REPORTED: 12/04/92

EPA 8010  
 Purgeable Halocarbons in Water

Compound	Result ug/L	Reporting Limit ug/L
Chloromethane	ND	2
Bromomethane	ND	2
Vinyl chloride	ND	2
Chloroethane	ND	2
Methylene chloride	ND	20
Trichlorofluoromethane	ND	1
1,1-Dichloroethene	ND	1
1,1-Dichloroethane	ND	1
cis-1,2-Dichloroethene	ND	1
trans-1,2-Dichloroethene	ND	1
Chloroform	ND	1
Freon 113	ND	1
1,2-Dichloroethane	ND	1
1,1,1-Trichloroethane	ND	1
Carbon tetrachloride	ND	1
Bromodichloromethane	ND	1
1,2-Dichloropropane	ND	1
cis-1,3-Dichloropropene	ND	1
Trichloroethene	ND	1
1,1,2-Trichloroethane	ND	1
trans-1,3-Dichloropropene	ND	1
Dibromochloromethane	ND	1
2-Chloroethylvinyl ether	ND	2
Bromoform	ND	2
Tetrachloroethene	ND	1
1,1,2,2-Tetrachloroethane	ND	1
Chlorobenzene	ND	1
1,3-Dichlorobenzene	ND	1
1,4-Dichlorobenzene	ND	1
1,2-Dichlorobenzene	ND	1

ND = Not detected at or above reporting limit.

QA/QC SUMMARY

=====

Surrogate Recovery, %

=====

102

=====

LABORATORY NUMBER: 109374-4  
 CLIENT: SUBSURFACE CONSULTANTS  
 PROJECT ID: 447.036  
 LOCATION: CONNELL OLDSMOBILE  
 SAMPLE ID: MW-4

DATE SAMPLED: 11/24/92  
 DATE RECEIVED: 11/30/92  
 DATE ANALYZED: 12/02/92  
 DATE REPORTED: 12/04/92

EPA 8010  
 Purgeable Halocarbons in Water

Compound	Result ug/L	Reporting Limit ug/L
Chloromethane	ND	400
Bromomethane	ND	400
Vinyl chloride	ND	400
Chloroethane	ND	400
Methylene chloride	ND	4,000
Trichlorofluoromethane	ND	200
1,1-Dichloroethene	ND	200
1,1-Dichloroethane	ND	200
cis-1,2-Dichloroethene	ND	200
trans-1,2-Dichloroethene	ND	200
Chloroform	ND	200
Freon 113	ND	200
1,2-Dichloroethane	500	200
1,1,1-Trichloroethane	ND	200
Carbon tetrachloride	ND	200
Bromodichloromethane	ND	200
1,2-Dichloropropane	ND	200
cis-1,3-Dichloropropene	ND	200
Trichloroethene	ND	200
1,1,2-Trichloroethane	ND	200
trans-1,3-Dichloropropene	ND	200
Dibromochloromethane	ND	200
2-Chloroethylvinyl ether	ND	400
Bromoform	ND	400
Tetrachloroethene	ND	200
1,1,2,2-Tetrachloroethane	ND	200
Chlorobenzene	ND	200
1,3-Dichlorobenzene	ND	200
1,4-Dichlorobenzene	ND	200
1,2-Dichlorobenzene	ND	200

ND = Not detected at or above reporting limit.

QA/QC SUMMARY

=====

Surrogate Recovery, %	100
-----------------------	-----

=====



LABORATORY NUMBER: 109374-5  
 CLIENT: SUBSURFACE CONSULTANTS  
 PROJECT ID: 447.036  
 LOCATION: CONNELL OLDSMOBILE  
 SAMPLE ID: MW-5

DATE SAMPLED: 11/25/92  
 DATE RECEIVED: 11/30/92  
 DATE ANALYZED: 12/02/92  
 DATE REPORTED: 12/04/92

EPA 8010  
 Purgeable Halocarbons in Water

Compound	Result ug/L	Reporting Limit ug/L
Chloromethane	ND	2
Bromomethane	ND	2
Vinyl chloride	ND	2
Chloroethane	ND	2
Methylene chloride	ND	20
Trichlorofluoromethane	ND	1
1,1-Dichloroethene	ND	1
1,1-Dichloroethane	ND	1
cis-1,2-Dichloroethene	ND	1
trans-1,2-Dichloroethene	ND	1
Chloroform	ND	1
Freon 113	ND	1
1,2-Dichloroethane	ND	1
1,1,1-Trichloroethane	ND	1
Carbon tetrachloride	ND	1
Bromodichloromethane	ND	1
1,2-Dichloropropane	ND	1
cis-1,3-Dichloropropene	ND	1
Trichloroethene	ND	1
1,1,2-Trichloroethane	ND	1
trans-1,3-Dichloropropene	ND	1
Dibromochloromethane	ND	1
2-Chloroethylvinyl ether	ND	2
Bromoform	ND	2
Tetrachloroethene	ND	1
1,1,2,2-Tetrachloroethane	ND	1
Chlorobenzene	ND	1
1,3-Dichlorobenzene	ND	1
1,4-Dichlorobenzene	ND	1
1,2-Dichlorobenzene	ND	1

ND = Not detected at or above reporting limit.

QA/QC SUMMARY

=====

Surrogate Recovery, %

=====

101

=====

LABORATORY NUMBER: 109374-6  
 CLIENT: SUBSURFACE CONSULTANTS  
 PROJECT ID: 447.036  
 LOCATION: CONNELL OLDSMOBILE  
 SAMPLE ID: MW-7

DATE SAMPLED: 11/24/92  
 DATE RECEIVED: 11/30/92  
 DATE ANALYZED: 12/02/92  
 DATE REPORTED: 12/04/92

EPA 8010  
 Purgeable Halocarbons in Water

Compound	Result ug/L	Reporting Limit ug/L
Chloromethane	ND	2
Bromomethane	ND	2
Vinyl chloride	ND	2
Chloroethane	ND	2
Methylene chloride	ND	20
Trichlorofluoromethane	ND	1
1,1-Dichloroethene	ND	1
1,1-Dichloroethane	ND	1
cis-1,2-Dichloroethene	ND	1
trans-1,2-Dichloroethene	ND	1
Chloroform	ND	1
Freon 113	ND	1
1,2-Dichloroethane	ND	1
1,1,1-Trichloroethane	ND	1
Carbon tetrachloride	ND	1
Bromodichloromethane	ND	1
1,2-Dichloropropane	ND	1
cis-1,3-Dichloropropene	ND	1
Trichloroethene	ND	1
1,1,2-Trichloroethane	ND	1
trans-1,3-Dichloropropene	ND	1
Dibromochloromethane	ND	1
2-Chloroethylvinyl ether	ND	2
Bromoform	ND	2
Tetrachloroethene	ND	1
1,1,2,2-Tetrachloroethane	ND	1
Chlorobenzene	ND	1
1,3-Dichlorobenzene	ND	1
1,4-Dichlorobenzene	ND	1
1,2-Dichlorobenzene	ND	1

ND = Not detected at or above reporting limit.

QA/QC SUMMARY

=====

Surrogate Recovery, %

=====

101



LABORATORY NUMBER: 109374-7  
 CLIENT: SUBSURFACE CONSULTANTS  
 PROJECT ID: 447.036  
 LOCATION: CONNELL OLDSMOBILE  
 SAMPLE ID: MW-8

DATE SAMPLED: 11/25/92  
 DATE RECEIVED: 11/30/92  
 DATE ANALYZED: 12/02/92  
 DATE REPORTED: 12/04/92

EPA 8010  
 Purgeable Halocarbons in Water

Compound	Result ug/L	Reporting Limit ug/L
Chloromethane	ND	2
Bromomethane	ND	2
Vinyl chloride	ND	2
Chloroethane	ND	2
Methylene chloride	ND	20
Trichlorofluoromethane	ND	1
1,1-Dichloroethene	ND	1
1,1-Dichloroethane	ND	1
cis-1,2-Dichloroethene	ND	1
trans-1,2-Dichloroethene	ND	1
Chloroform	ND	1
Freon 113	ND	1
1,2-Dichloroethane	200	1
1,1,1-Trichloroethane	ND	1
Carbon tetrachloride	ND	1
Bromodichloromethane	ND	1
1,2-Dichloropropane	ND	1
cis-1,3-Dichloropropene	ND	1
Trichloroethene	ND	1
1,1,2-Trichloroethane	ND	1
trans-1,3-Dichloropropene	ND	1
Dibromochloromethane	ND	1
2-Chloroethylvinyl ether	ND	2
Bromoform	ND	2
Tetrachloroethene	ND	1
1,1,2,2-Tetrachloroethane	ND	1
Chlorobenzene	ND	1
1,3-Dichlorobenzene	ND	1
1,4-Dichlorobenzene	ND	1
1,2-Dichlorobenzene	ND	1

ND = Not detected at or above reporting limit.

QA/QC SUMMARY

=====

Surrogate Recovery, %

=====

100

=====

LABORATORY NUMBER: 109374-8  
 CLIENT: SUBSURFACE CONSULTANTS  
 PROJECT ID: 447.036  
 LOCATION: CONNELL OLDSMOBILE  
 SAMPLE ID: MW-9

DATE SAMPLED: 11/24/921  
 DATE RECEIVED: 11/30/92  
 DATE ANALYZED: 12/02/92  
 DATE REPORTED: 12/04/92

EPA 8010  
 Purgeable Halocarbons in Water

Compound	Result ug/L	Reporting Limit ug/L
Chloromethane	ND	8
Bromomethane	ND	8
Vinyl chloride	ND	8
Chloroethane	ND	8
Methylene chloride	ND	80
Trichlorofluoromethane	ND	4
1,1-Dichloroethene	ND	4
1,1-Dichloroethane	ND	4
cis-1,2-Dichloroethene	ND	4
trans-1,2-Dichloroethene	ND	4
Chloroform	15	4
Freon 113	ND	4
1,2-Dichloroethane	340	4
1,1,1-Trichloroethane	ND	4
Carbon tetrachloride	ND	4
Bromodichloromethane	ND	4
1,2-Dichloropropane	ND	4
cis-1,3-Dichloropropene	ND	4
Trichloroethene	ND	4
1,1,2-Trichloroethane	ND	4
trans-1,3-Dichloropropene	ND	4
Dibromochloromethane	ND	4
2-Chloroethylvinyl ether	ND	8
Bromoform	ND	8
Tetrachloroethene	ND	4
1,1,2,2-Tetrachloroethane	ND	4
Chlorobenzene	ND	4
1,3-Dichlorobenzene	ND	4
1,4-Dichlorobenzene	ND	4
1,2-Dichlorobenzene	ND	4

ND = Not detected at or above reporting limit.

QA/QC SUMMARY

=====

Surrogate Recovery, %

100

=====





LABORATORY NUMBER: 109374-9  
CLIENT: SUBSURFACE CONSULTANTS  
PROJECT ID: 447.036  
LOCATION: CONNELL OLDSMOBILE  
SAMPLE ID: MW-10

DATE SAMPLED: 11/24/92  
DATE RECEIVED: 11/30/92  
DATE ANALYZED: 12/02/92  
DATE REPORTED: 12/04/92

EPA 8010  
Purgeable Halocarbons in Water

Compound	Result ug/L	Reporting Limit ug/L
Chloromethane	ND	40
Bromomethane	ND	40
Vinyl chloride	ND	40
Chloroethane	ND	40
Methylene chloride	ND	400
Trichlorofluoromethane	ND	20
1,1-Dichloroethene	ND	20
1,1-Dichloroethane	ND	20
cis-1,2-Dichloroethene	ND	20
trans-1,2-Dichloroethene	ND	20
Chloroform	ND	20
Freon 113	ND	20
1,2-Dichloroethane	370	20
1,1,1-Trichloroethane	ND	20
Carbon tetrachloride	ND	20
Bromodichloromethane	ND	20
1,2-Dichloropropane	ND	20
cis-1,3-Dichloropropene	ND	20
Trichloroethene	ND	20
1,1,2-Trichloroethane	ND	20
trans-1,3-Dichloropropene	ND	20
Dibromochloromethane	ND	20
2-Chloroethylvinyl ether	ND	40
Bromoform	ND	40
Tetrachloroethene	ND	20
1,1,2,2-Tetrachloroethane	ND	20
Chlorobenzene	ND	20
1,3-Dichlorobenzene	ND	20
1,4-Dichlorobenzene	ND	20
1,2-Dichlorobenzene	ND	20

ND = Not detected at or above reporting limit.

QA/QC SUMMARY

=====

Surrogate Recovery, %

100

=====

LABORATORY NUMBER: 109374-10  
 CLIENT: SUBSURFACE CONSULTANTS  
 PROJECT ID: 447.036  
 LOCATION: CONNELL OLDSMOBILE  
 SAMPLE ID: B-12

DATE SAMPLED: 11/24/92  
 DATE RECEIVED: 11/30/92  
 DATE ANALYZED: 12/02/92  
 DATE REPORTED: 12/04/92

EPA 8010  
 Purgeable Halocarbons in Water

Compound	Result ug/L	Reporting Limit ug/L
Chloromethane	ND	2
Bromomethane	ND	2
Vinyl chloride	ND	2
Chloroethane	ND	2
Methylene chloride	ND	20
Trichlorofluoromethane	ND	1
1,1-Dichloroethene	ND	1
1,1-Dichloroethane	ND	1
cis-1,2-Dichloroethene	ND	1
trans-1,2-Dichloroethene	ND	1
Chloroform	ND	1
Freon 113	ND	1
1,2-Dichloroethane	ND	1
1,1,1-Trichloroethane	ND	1
Carbon tetrachloride	ND	1
Bromodichloromethane	ND	1
1,2-Dichloropropane	ND	1
cis-1,3-Dichloropropene	ND	1
Trichloroethene	ND	1
1,1,2-Trichloroethane	ND	1
trans-1,3-Dichloropropene	ND	1
Dibromochloromethane	ND	1
2-Chloroethylvinyl ether	ND	2
Bromoform	ND	2
Tetrachloroethene	ND	1
1,1,2,2-Tetrachloroethane	ND	1
Chlorobenzene	ND	1
1,3-Dichlorobenzene	ND	1
1,4-Dichlorobenzene	ND	1
1,2-Dichlorobenzene	ND	1

ND = Not detected at or above reporting limit.

QA/QC SUMMARY

=====

Surrogate Recovery, %

=====

102



LABORATORY NUMBER: 109374-METHOD BLANK  
CLIENT: SUBSURFACE CONSULTANTS  
PROJECT ID: 447.036  
LOCATION: CONNELL OLDSMOBILE

DATE ANALYZED: 12/02/92  
DATE REPORTED: 12/04/92

EPA 8010  
Purgeable Halocarbons in Water

Compound	Result ug/L	Reporting Limit ug/L
Chloromethane	ND	2
Bromomethane	ND	2
Vinyl chloride	ND	2
Chloroethane	ND	2
Methylene chloride	ND	20
Trichlorofluoromethane	ND	1
1,1-Dichloroethene	ND	1
1,1-Dichloroethane	ND	1
cis-1,2-Dichloroethene	ND	1
trans-1,2-Dichloroethene	ND	1
Chloroform	ND	1
Freon 113	ND	1
1,2-Dichloroethane	ND	1
1,1,1-Trichloroethane	ND	1
Carbon tetrachloride	ND	1
Bromodichloromethane	ND	1
1,2-Dichloropropane	ND	1
cis-1,3-Dichloropropene	ND	1
Trichloroethene	ND	1
1,1,2-Trichloroethane	ND	1
trans-1,3-Dichloropropene	ND	1
Dibromochloromethane	ND	1
2-Chloroethylvinyl ether	ND	2
Bromoform	ND	2
Tetrachloroethene	ND	1
1,1,2,2-Tetrachloroethane	ND	1
Chlorobenzene	ND	1
1,3-Dichlorobenzene	ND	1
1,4-Dichlorobenzene	ND	1
1,2-Dichlorobenzene	ND	1

ND = Not detected at or above reporting limit.

QA/QC SUMMARY

=====

Surrogate Recovery, %

=====

99

## MS/MSD SUMMARY SHEET FOR EPA 8010

Laboratory Number: 109374  
 Client: Subsurface Consultants  
 Analysis date: 12/03/92 Spike file: 337w016  
 Sample type: Water Spike dup file: 337w017

## 8010 MS/MSD DATA (spiked at 20 ppb)

SPIKE COMPOUNDS	READING	RECOVERY	STATUS	LIMITS
1,1-Dichloroethene	16.89	84 %	OK	61 - 145
Trichloroethene	20.47	102 %	OK	71 - 120
Chlorobenzene	20.28	101 %	OK	75 - 130
SPIKE DUP COMPOUNDS				
1,1-Dichloroethene	16.99	85 %	OK	61 - 145
Trichloroethene	20.55	103 %	OK	71 - 120
Chlorobenzene	20.04	100 %	OK	75 - 130
SURROGATES				
Bromobenzene (MS)	99.05	99 %	OK	75 - 125
Bromobenzene (MSD)	100.11	100 %	OK	75 - 125
MATRIX RESULTS				
1,1-Dichloroethene	0			
Trichloroethene	0			
Chlorobenzene	0.074			

## RPD DATA

8010 COMPOUNDS	SPIKE	SPIKE DUP	RPD	STATUS	LIMITS
1,1-Dichloroethene	16.89	16.99	1 %	OK	<= 14
Trichloroethene	20.47	20.55	0 %	OK	<= 14
Chlorobenzene	2.00	20.04	1 %	OK	<= 13

# CHAIN OF CUSTODY FORM

PROJECT NAME: CONNEL A/D/S/MOBILE  
 JOB NUMBER: SCI 447.036 LAB: C&T  
 PROJECT CONTACT: S. ALEXANDER TURNAROUND: NORMAL  
 SAMPLED BY: E. CHANG REQUESTED BY: S. ALEXANDER

ANALYSIS REQUESTED			
BTX	TVH	BOD	TEH
X	X	X	X
X	X	X	X
X	X	X	X
X	X	X	X
X	X	X	X
X	X	X	X
X	X	X	X
X	X	X	X
X	X	X	X
X	X	X	X
X	X	X	X
X	X	X	X

LABORATORY I.D. NUMBER	SCI SAMPLE NUMBER	MATRIX				CONTAINERS				METHOD PRESERVED					SAMPLING DATE				NOTES												
		WATER	SOIL	WASTE	AIR	VOA	LITER	PINT	TUBE	HCL	H2SO4	HNO3	ICE	NONE	MONTH	DAY	YEAR	TIME													
																		HR		MIN											
109374-1	MW-1					4	1								1	1	2	4	9	2	1	1	3	0	X	X	X				
2	MW-2					4	1								1	1	2	4	9	2	0	9	3	0	X	X	X				
3	MW-3					4	1								1	1	2	5	9	2	1	1	1	5	X	X	X				
4	MW-4					4	1								1	1	2	4	9	2	1	2	0	0	X	X	X				
5	MW-5					4	1								1	1	2	5	9	2	0	9	3	0	X	X	X				
	<del>MW-6</del>					4	1																		X	X	X				
6	MW-7					4	1								1	1	2	4	9	2	1	5	0	0	X	X	X				
7	MW-8					4	1								1	1	2	5	9	2	0	8	3	0	X	X	X				
8	MW-9					4	1								1	1	2	4	9	2	1	3	3	0	X	X	X				
9	MW-10					4	1								1	1	2	4	9	2	1	0	0	0	X	X	X				
10	<del>CONF</del> B-12					5	1								1	1	2	4	9	2	0	8	0	0	X	X	X				

COMMENTS & NOTES:

CHAIN OF CUSTODY RECORD			
RELEASED BY: (Signature)	DATE/TIME	RECEIVED BY: (Signature)	DATE/TIME
<i>[Signature]</i>	11/21/12 10		
RELEASED BY: (Signature)	DATE/TIME	RECEIVED BY: (Signature)	DATE/TIME
RELEASED BY: (Signature)	DATE/TIME	RECEIVED BY: (Signature)	DATE/TIME
		<i>[Signature]</i>	11/21/12

Subsurface Consultants, Inc.

171 12TH STREET, SUITE 201, OAKLAND, CALIFORNIA 94607  
 (510) 268-8101 FAX: 510-268-0137



Curtis & Tompkins, Ltd., Analytical Laboratories, Since 1878

2323 Fifth Street, Berkeley, CA 94710, Phone (510) 486-0900

DATE RECEIVED: 12/10/92

DATE REPORTED: 12/17/92


LABORATORY NUMBER: 109498


CLIENT: SUBSURFACE CONSULTANTS

PROJECT ID: 447.036

LOCATION: CONNELL OLDSMOBILE

RESULTS: SEE ATTACHED

  
Reviewed by

  
Reviewed by

This report may be reproduced only in its entirety.

Berkeley

Los Angeles

LABORATORY NUMBER: 109498  
 CLIENT: SUBSURFACE CONSULTANTS  
 PROJECT ID: 447.036  
 LOCATION: CONNELL OLDSMOBILE

DATE SAMPLED: 12/08/92  
 DATE RECEIVED: 12/10/92  
 DATE EXTRACTED: 12/15/92  
 DATE ANALYZED: 12/15/92  
 DATE REPORTED: 12/17/92

Extractable Petroleum Hydrocarbons in Aqueous Solutions  
 California DOHS Method  
 LUFT Manual October 1989

LAB ID	CLIENT ID	KEROSENE RANGE (ug/L)	DIESEL RANGE (ug/L)	REPORTING LIMIT* (ug/L)
109498-1	WELL 11	ND	120+	50
109498-2	WELL 13	ND	100+	50

ND = Not detected at or above reporting limit.

\* Reporting limit applies to all analytes.

+ Pattern does not match standard.

QA/QC SUMMARY

=====  
 RPD, % 6  
 RECOVERY, % 90  
 =====

LABORATORY NUMBER: 109498  
 CLIENT: SUBSURFACE CONSULTANTS  
 PROJECT ID: 447.036  
 LOCATION: CONNELL OLDSMOBILE

DATE SAMPLED: 12/08/92  
 DATE RECEIVED: 12/10/92  
 DATE ANALYZED: 12/11-12/92  
 DATE REPORTED: 12/17/92

Total Volatile Hydrocarbons with BTXE in Aqueous Solutions  
 TVH by California DOHS Method/LUFT Manual October 1989  
 BTXE by EPA 5030/8020

LAB ID	SAMPLE ID	TVH AS GASOLINE (ug/L)	BENZENE (ug/L)	TOLUENE (ug/L)	ETHYL BENZENE (ug/L)	TOTAL XYLENES (ug/L)
109498-1	WELL 11	ND(50)	ND(0.5)	ND(0.5)	ND(0.5)	ND(0.5)
109498-2	WELL 13	ND(50)	ND(0.5)	ND(0.5)	ND(0.5)	ND(0.5)

ND = Not detected at or above reporting limit; Reporting limit  
 indicated in parentheses.

QA/QC SUMMARY

RPD, %	2
RECOVERY, %	133





CPTINTR1 version 3.04

written by JAMES GREIG

CPTINTR1 is a highly interactive program to provide basic interpretation of CONE PENETRATION TEST (CPT) data. It was written at the University of British Columbia, Vancouver Canada and is compatible with the data format of the Hogentogler & Co. Field Computer Systems. The interpretation methods used provide an estimate of the following soil parameters (appropriate references are given below):

- 1) Soil Behaviour Type: - Robertson and Campanella 1983
- 2) Equivalent Relative Density :
  - i) Ticino Sand - Bellotti et al. 1985
  - ii) Hokksund Sand - Bellotti et al. 1985
  - iii) Ottawa / Hilton Mines Sands - Schmertmann 1976
  - iv) All Sands (average) - Jamiolkowski et al. 1985
- 3) Angle of Internal Friction
  - i) Robertson and Campanella 1983
  - ii) Durgunoglu and Mitchell 1975
  - iii) Janbu and Senneset 1974 -  $\beta = +15, 0, \text{ and } -15$  degrees
- 4) Equivalent SPT N value - Robertson et al. 1983
- 5) Corrected SPT N1 value -  $N1 = Cn * N$  (where  $Cn = \text{SIG}^{(-.7)}$   
and SIG is in  $\text{Kg/cm}^2$ )
- 6) Cyclic Stress Ratio (CSR) to cause  
liquefaction ( $M=7.5$ ) - Seed et al. (1983)
- 7) Undrained Shear Strength ( $S_u$ ) -  $S_u = (Q_c - \text{SIG}_V) / N_k$  where  $\text{SIG}_V$  is  
the total overburden stress

TABULATED DATA is based on values averaged over a specified depth range and thus the influence of extreme values may be subdued. The ENGINEER should be using the tabulated output ONLY AS A GUIDE for the interpretation of the PLOTTED CPT DATA. It is important that the engineer fully understand the limitations of the CPT test.

-----  
IMPORTANT NOTE

It is believed that the calculations performed by the routine are done correctly and reliably. However, no responsibility is assumed by either the University of British Columbia or the author for any errors that may occur with the use of this program. It is also left up to the engineer to decide which, if any, of the correlation techniques are applicable to the specific soil conditions.

-----

.....references

## REFERENCES

- 1) Bellotti, R., Crippa, V., Pedroni, S., Baldi, G., Fretti, C., Ostricati, D., Ghionna, V., Jamiolkowski, M., Pasgalini, E., 1985, "Laboratory Validation Of In-Situ Tests", Italian Geotechnical Society Jubilee Volume for the XI ICSMFE, San Francisco, Cal.
- 2) Durgunoglu, H.T. and Mitchell, J.K., 1975, "Static Penetration Resistance of Soils: I-Analysis", Proceedings of the ASCE Specialty Conference on In-Situ Measurement of Soil Properties, Raleigh, North Carolina, Vol. I.
- 3) Janbu, N. and Senneset, K., 1974, "Effective Stress Interpretation of In Situ Static Penetration Tests", Proceedings of the European Symposium on Penetration Testing, Stockholm Sweden, Vol. 2.2.
- 4) Jamiolkowski, M., Ladd, C.C., Germaine, J.T., Lancellotta, R., 1985, "New Developments in Field and Laboratory Testing of Soils", State of the Art Address for Xith ICSMFE, San Francisco.
- 5) Robertson, P.K. and Campanella, R.G., 1983, "Interpretation of Cone Penetration Tests - PART I (SAND)", Canadian Geotechnical Journal, Vol. 20, No. 4.
- 6) Robertson, P.K., Campanella, R.G., and Wightman, A., 1983, "SPT - CPT Correlations", Journal of the Geotechnical Division, ASCE, Vol. 109, Nov.
- 7) Schmertmann, J.H., 1976, "An updated Correlation between Relative Density, Dr and Fugro-type Electric Cone Bearing, qc" Department of Civil Engineering Report, University of Florida, July.
- 8) Seed, H.B., Idriss, I.M. and Arango, I., 1983, "Evaluation of Liquefaction Potential Using Field Performance Data", Journal of Geotechnical Engineering Division, ASCE, Vol. 109, No. 3, March 1983, pp. 458-482.

int

Operator :VIRGIL BAKER

CPT Date :10-06-92 09:22

On Site Loc:CPT-1

Cone Used :HO 322

Job No. :447.026

Water table (meters) : 6.7

Tot. Unit Wt. (avg) : 130 pcf

DEPTH (meters)	(feet)	Qc (avg) (tsf)	Fs (avg) (tsf)	Rf (avg) (%)	SIGV' (tsf)	SOIL BEHAVIOUR TYPE	Eq - Dr (%)	PHI deg.	SPT N	Su tsf
0.25	0.82	315.71	1.57	0.50	0.03	gravelly sand to sand	>90	UNDFD	>50	UNDEFINED
0.50	1.64	116.31	2.10	1.81	0.08	silty sand to sandy silt	>90	>48	37	UNDEFINED
0.75	2.46	42.21	0.86	2.03	0.13	sandy silt to clayey silt	UNDFND	UNDFD	16	2.80
1.00	3.28	25.41	0.39	1.52	0.19	sandy silt to clayey silt	UNDFND	UNDFD	10	1.68
1.25	4.10	29.49	0.71	2.42	0.24	sandy silt to clayey silt	UNDFND	UNDFD	11	1.95
1.50	4.92	46.40	1.65	3.55	0.29	clayey silt to silty clay	UNDFND	UNDFD	22	3.07
1.75	5.74	47.79	1.31	2.73	0.35	sandy silt to clayey silt	UNDFND	UNDFD	18	3.16
2.00	6.56	33.55	0.91	2.71	0.40	sandy silt to clayey silt	UNDFND	UNDFD	13	2.21
2.25	7.38	54.97	1.31	2.39	0.45	sandy silt to clayey silt	UNDFND	UNDFD	21	3.63
2.50	8.20	71.80	2.20	3.06	0.51	sandy silt to clayey silt	UNDFND	UNDFD	28	4.75
2.75	9.02	91.48	2.88	3.14	0.56	sandy silt to clayey silt	UNDFND	UNDFD	35	6.06
3.00	9.84	92.53	2.92	3.15	0.61	sandy silt to clayey silt	UNDFND	UNDFD	35	6.12
3.25	10.66	93.94	3.79	4.04	0.67	clayey silt to silty clay	UNDFND	UNDFD	45	6.21
3.50	11.48	108.31	4.42	4.08	0.72	clayey silt to silty clay	UNDFND	UNDFD	>50	7.17
3.75	12.30	227.17	5.07	2.23	0.77	silty sand to sandy silt	>90	44-46	>50	UNDEFINED
4.00	13.12	132.64	2.30	1.73	0.83	silty sand to sandy silt	70-80	42-44	42	UNDEFINED
4.25	13.94	25.12	0.61	2.44	0.88	clayey silt to silty clay	UNDFND	UNDFD	12	1.61
4.50	14.76	32.62	0.76	2.34	0.93	sandy silt to clayey silt	UNDFND	UNDFD	12	2.11
4.75	15.58	32.59	0.88	2.70	0.99	sandy silt to clayey silt	UNDFND	UNDFD	12	2.10
5.00	16.40	37.67	1.03	2.73	1.04	sandy silt to clayey silt	UNDFND	UNDFD	14	2.44
5.25	17.22	62.17	1.81	2.92	1.09	sandy silt to clayey silt	UNDFND	UNDFD	24	4.07
5.50	18.04	52.87	1.15	2.17	1.15	sandy silt to clayey silt	UNDFND	UNDFD	20	3.44
5.75	18.86	44.52	0.86	1.93	1.20	sandy silt to clayey silt	UNDFND	UNDFD	17	2.88
6.00	19.69	40.93	0.84	2.06	1.25	sandy silt to clayey silt	UNDFND	UNDFD	16	2.64
6.25	20.51	43.28	1.28	2.95	1.31	sandy silt to clayey silt	UNDFND	UNDFD	17	2.79
6.50	21.33	50.07	1.35	2.69	1.36	sandy silt to clayey silt	UNDFND	UNDFD	19	3.24
6.75	22.15	52.32	1.27	2.44	1.41	sandy silt to clayey silt	UNDFND	UNDFD	20	3.39
7.00	22.97	44.66	1.01	2.25	1.45	sandy silt to clayey silt	UNDFND	UNDFD	17	2.87
7.25	23.79	40.94	0.98	2.40	1.48	sandy silt to clayey silt	UNDFND	UNDFD	16	2.62
7.50	24.61	29.74	0.70	2.37	1.50	sandy silt to clayey silt	UNDFND	UNDFD	11	1.87
7.75	25.43	31.99	0.98	3.08	1.53	clayey silt to silty clay	UNDFND	UNDFD	15	2.02
8.00	26.25	36.98	0.77	2.08	1.56	sandy silt to clayey silt	UNDFND	UNDFD	14	2.35
8.25	27.07	56.98	1.19	2.08	1.59	sandy silt to clayey silt	UNDFND	UNDFD	22	3.68
8.50	27.89	56.96	1.34	2.34	1.61	sandy silt to clayey silt	UNDFND	UNDFD	22	3.67
8.75	28.71	52.24	1.62	3.10	1.64	sandy silt to clayey silt	UNDFND	UNDFD	20	3.36
9.00	29.53	44.64	1.61	3.60	1.67	clayey silt to silty clay	UNDFND	UNDFD	21	2.85
9.25	30.35	44.91	1.20	2.67	1.70	sandy silt to clayey silt	UNDFND	UNDFD	17	2.86
9.50	31.17	41.42	1.07	2.58	1.72	sandy silt to clayey silt	UNDFND	UNDFD	16	2.62

Dr - All sands (Jamiolkowski et al. 1985)

PHI - Robertson and Campanella 1983

Su: NK= 15

\*\*\*\* Note: For interpretation purposes the PLOTTED CPT PROFILE should be used with the TABULATED OUTPUT from CPTINTR1 (v 3.04) \*\*\*\*

DEPTH (meters)	DEPTH (feet)	Qc (avg) (tsf)	Fs (avg) (tsf)	Rf (avg) (%)	SIGV' (tsf)	SOIL BEHAVIOUR TYPE	Eq - Dr (%)	PHI deg.	SPT N	Su tsf
9.75	31.99	41.82	1.10	2.64	1.75	sandy silt to clayey silt	UNDFND	UNDFD	16	2.65
10.00	32.81	38.75	0.92	2.36	1.78	sandy silt to clayey silt	UNDFND	UNDFD	15	2.44
10.25	33.63	42.47	1.10	2.58	1.81	sandy silt to clayey silt	UNDFND	UNDFD	16	2.68
10.50	34.45	49.99	1.30	2.61	1.84	sandy silt to clayey silt	UNDFND	UNDFD	19	3.18
10.75	35.27	54.29	1.14	2.10	1.86	sandy silt to clayey silt	UNDFND	UNDFD	21	3.46
11.00	36.09	67.19	1.18	1.76	1.89	silty sand to sandy silt	40-50	34-36	21	UNDEFINED
11.25	36.91	64.69	1.15	1.77	1.92	silty sand to sandy silt	40-50	34-36	21	UNDEFINED
11.50	37.73	52.46	0.89	1.69	1.95	silty sand to sandy silt	<40	32-34	17	UNDEFINED
11.75	38.55	38.05	0.77	2.03	1.97	sandy silt to clayey silt	UNDFND	UNDFD	15	2.37
12.00	39.37	65.25	2.04	3.12	2.00	sandy silt to clayey silt	UNDFND	UNDFD	25	4.18

Dr - All sands (Jamiolkowski et al. 1985)

PHI - Robertson and Campanella 1983

Su: Nk= 15

\*\*\*\* Note: For interpretation purposes the PLOTTED CPT PROFILE should be used with the TABULATED OUTPUT from CPTINTR1 (v 3.04) \*\*\*\*

int

Operator :VIRGIL BAKER

CPT Date :10-06-92 11:52

On Site Loc:CPT-2

Cone Used :HO 322

Job No. :447.026

Water table (meters) : 7.6

Tot. Unit Wt. (avg) : 130 pcf

DEPTH (meters)	(feet)	Qc (avg) (tsf)	Fs (avg) (tsf)	Rf (avg) (%)	SIGV' (tsf)	SOIL BEHAVIOUR TYPE	Eq - Dr (%)	PHI deg.	SPT N	Su tsf
0.25	0.82	17.96	0.39	2.17	0.03	clayey silt to silty clay	UNDFND	UNDFD	9	1.19
0.50	1.64	12.13	0.25	2.09	0.08	clayey silt to silty clay	UNDFND	UNDFD	6	.80
0.75	2.46	2.92	0.09	3.06	0.13	clay	UNDFND	UNDFD	3	.18
1.00	3.28	-2.15	0.09	-4.08	0.19	undefined	UNDFND	UNDFD	UDF	UNDEFINED
1.25	4.10	-2.08	0.09	-4.12	0.24	undefined	UNDFND	UNDFD	UDF	UNDEFINED
1.50	4.92	-2.04	0.08	-4.09	0.29	undefined	UNDFND	UNDFD	UDF	UNDEFINED

Dr - All sands (Jamiolkowski et al. 1985)

PHI - Robertson and Campanella 1983

Su: Nk= 15

\* Note: For interpretation purposes the PLOTTED CPT PROFILE should be used with the TABULATED OUTPUT from CPTINTR1 (v 3.04) \*\*\*\*

int

Operator :VIRGIL BAKER

CPT Date :10-06-92 11:59

On Site Loc:CPT-2

Cone Used :HO 322

Job No. :447.026

Water table (meters) : 7.6

Tot. Unit Wt. (avg) : 130 pcf

DEPTH (meters)	(feet)	Qc (avg) (tsf)	Fs (avg) (tsf)	Rf (avg) (%)	SIGV' (tsf)	SOIL BEHAVIOUR TYPE	Eq - Dr (%)	PHI deg.	SPT N	Su tsf
0.25	0.82	0.52	0.00	0.31	0.03	undefined	UNDFND	UNDFD	UDF	UNDEFINED
0.50	1.64	2.34	0.10	4.08	0.08	clay	UNDFND	UNDFD	2	.15
0.75	2.46	4.27	0.14	3.21	0.13	clay	UNDFND	UNDFD	4	.27
1.00	3.28	7.85	0.12	1.47	0.19	clayey silt to silty clay	UNDFND	UNDFD	4	.51
1.25	4.10	8.65	0.39	4.55	0.24	clay	UNDFND	UNDFD	8	.56
1.50	4.92	21.98	1.20	5.47	0.29	clay	UNDFND	UNDFD	21	1.44
1.75	5.74	112.80	3.53	3.13	0.35	sandy silt to clayey silt	UNDFND	UNDFD	43	7.49
2.00	6.56	94.92	2.38	2.50	0.40	sandy silt to clayey silt	UNDFND	UNDFD	36	6.30
2.25	7.38	117.72	3.07	2.60	0.45	silty sand to sandy silt	80-90	44-46	38	UNDEFINED
2.50	8.20	82.05	2.87	3.50	0.51	sandy silt to clayey silt	UNDFND	UNDFD	31	5.43
2.75	9.02	84.08	3.16	3.76	0.56	clayey silt to silty clay	UNDFND	UNDFD	40	5.56
3.00	9.84	89.89	3.29	3.66	0.61	clayey silt to silty clay	UNDFND	UNDFD	43	5.95
3.25	10.66	72.59	3.32	4.57	0.67	clayey silt to silty clay	UNDFND	UNDFD	35	4.79
3.50	11.48	201.34	5.37	2.67	0.72	silty sand to sandy silt	>90	44-46	>50	UNDEFINED
3.75	12.30	164.15	6.80	4.14	0.77	very stiff fine grained (*)	UNDFND	UNDFD	>50	UNDEFINED
4.00	13.12	138.69	5.08	3.66	0.83	sandy silt to clayey silt	UNDFND	UNDFD	>50	9.19
4.25	13.94	95.96	3.11	3.24	0.88	sandy silt to clayey silt	UNDFND	UNDFD	37	6.33
4.50	14.76	84.57	2.68	3.17	0.93	sandy silt to clayey silt	UNDFND	UNDFD	32	5.57
4.75	15.58	30.64	0.77	2.51	0.99	sandy silt to clayey silt	UNDFND	UNDFD	12	1.97
5.00	16.40	36.29	0.97	2.67	1.04	sandy silt to clayey silt	UNDFND	UNDFD	14	2.35
5.25	17.22	40.37	1.14	2.82	1.09	sandy silt to clayey silt	UNDFND	UNDFD	15	2.61
5.50	18.04	36.93	0.98	2.66	1.15	sandy silt to clayey silt	UNDFND	UNDFD	14	2.38
5.75	18.86	44.11	1.08	2.45	1.20	sandy silt to clayey silt	UNDFND	UNDFD	17	2.86
6.00	19.69	46.21	1.15	2.49	1.25	sandy silt to clayey silt	UNDFND	UNDFD	18	2.99
6.25	20.51	40.50	0.78	1.94	1.31	sandy silt to clayey silt	UNDFND	UNDFD	16	2.61
6.50	21.33	45.98	1.00	2.17	1.36	sandy silt to clayey silt	UNDFND	UNDFD	18	2.97
6.75	22.15	57.93	1.64	2.82	1.41	sandy silt to clayey silt	UNDFND	UNDFD	22	3.76
7.00	22.97	76.72	2.33	3.03	1.47	sandy silt to clayey silt	UNDFND	UNDFD	29	5.01
7.25	23.79	73.31	2.03	2.77	1.52	sandy silt to clayey silt	UNDFND	UNDFD	28	4.78
7.50	24.61	46.81	0.96	2.05	1.57	sandy silt to clayey silt	UNDFND	UNDFD	18	3.01
7.75	25.43	68.90	1.62	2.35	1.62	sandy silt to clayey silt	UNDFND	UNDFD	26	4.48
8.00	26.25	76.50	1.48	1.93	1.65	silty sand to sandy silt	50-60	36-38	24	UNDEFINED
8.25	27.07	88.51	2.11	2.38	1.68	silty sand to sandy silt	50-60	36-38	28	UNDEFINED
8.50	27.89	53.38	1.03	1.93	1.71	silty sand to sandy silt	40-50	34-36	17	UNDEFINED
8.75	28.71	51.34	0.98	1.90	1.73	silty sand to sandy silt	<40	34-36	16	UNDEFINED
9.00	29.53	51.29	1.04	2.03	1.76	sandy silt to clayey silt	UNDFND	UNDFD	20	3.29
9.25	30.35	50.09	0.88	1.77	1.79	silty sand to sandy silt	<40	34-36	16	UNDEFINED
9.50	31.17	51.70	0.86	1.66	1.82	silty sand to sandy silt	<40	34-36	17	UNDEFINED

Dr - All sands (Jamolkowski et al. 1985)

PHI - Robertson and Campanella 1983

Su: Nk= 15

(\*) overconsolidated or cemented

\*\* Note: For interpretation purposes the PLOTTED CPT PROFILE should be used with the TABULATED OUTPUT from CPTINTR1 (v 3.04) \*\*\*

int

Operator :VIRGIL BAKER

On Site Loc:CPT-2

Page No. 2

DEPTH (meters)	(feet)	Qc (avg) (tsf)	Fs (avg) (tsf)	Rf (avg) (%)	SIGV' (tsf)	SOIL BEHAVIOUR TYPE	Eq - Dr (%)	PHI deg.	SPT N	Su tsf
9.75	31.99	55.39	0.94	1.71	1.84	silty sand to sandy silt	40-50	34-36	18	UNDEFINED
10.00	32.81	57.09	1.06	1.86	1.87	silty sand to sandy silt	40-50	34-36	18	UNDEFINED
10.25	33.63	63.27	1.17	1.85	1.90	silty sand to sandy silt	40-50	34-36	20	UNDEFINED
10.50	34.45	61.47	1.26	2.05	1.93	silty sand to sandy silt	40-50	34-36	20	UNDEFINED
10.75	35.27	60.03	1.24	2.06	1.96	silty sand to sandy silt	40-50	34-36	19	UNDEFINED
11.00	36.09	51.60	1.46	2.83	1.98	sandy silt to clayey silt	UNDFND	UNDFD	20	3.28
11.25	36.91	39.43	0.92	2.34	2.01	sandy silt to clayey silt	UNDFND	UNDFD	15	2.47
11.50	37.73	21.32	0.49	2.29	2.04	clayey silt to silty clay	UNDFND	UNDFD	10	1.25
11.75	38.55	12.76	0.11	0.89	2.07	sandy silt to clayey silt	UNDFND	UNDFD	5	.68
12.00	39.37	16.69	0.29	1.73	2.09	clayey silt to silty clay	UNDFND	UNDFD	8	.94

Dr - All sands (Jamiolkowski et al. 1985)

PHI - Robertson and Campanella 1983

Su: Nk= 15

\*\*\*\* Note: For interpretation purposes the PLOTTED CPT PROFILE should be used with the TABULATED OUTPUT from CPTINTR1 (v 3.04) \*\*\*\*



int

Operator :VIRGIL BAKER

CPT Date :10-06-92 12:44

On Site Loc:CPT-3

Cone Used :HO 322

Job No. :447.026

Water table (meters) : 8.2

Tot. Unit Wt. (avg) : 130 pcf

DEPTH (meters)	DEPTH (feet)	Qc (avg) (tsf)	Fs (avg) (tsf)	Rf (avg) (%)	SIGV' (tsf)	SOIL BEHAVIOUR TYPE	Eq - Dr (%)	PHI deg.	SPT N	Su tsf
0.25	0.82	-0.11	0.03	-29.27	0.03	undefined	UNDFND	UNDFD	UDF	UNDEFINED
0.50	1.64	19.68	0.54	2.72	0.08	clayey silt to silty clay	UNDFND	UNDFD	9	1.30
0.75	2.46	33.17	1.52	4.58	0.13	silty clay to clay	UNDFND	UNDFD	21	2.20
1.00	3.28	58.73	1.91	3.25	0.19	sandy silt to clayey silt	UNDFND	UNDFD	23	3.90
1.25	4.10	152.74	4.78	3.13	0.24	sandy silt to clayey silt	UNDFND	UNDFD	>50	10.16
1.50	4.92	123.71	3.98	3.21	0.29	sandy silt to clayey silt	UNDFND	UNDFD	47	8.22
1.75	5.74	97.83	3.15	3.22	0.35	sandy silt to clayey silt	UNDFND	UNDFD	37	6.49
2.00	6.56	127.66	3.22	2.52	0.40	silty sand to sandy silt	80-90	44-46	41	UNDEFINED
2.25	7.38	123.16	3.37	2.74	0.45	sandy silt to clayey silt	UNDFND	UNDFD	47	8.18
2.50	8.20	84.83	2.77	3.26	0.51	sandy silt to clayey silt	UNDFND	UNDFD	33	5.62
2.75	9.02	85.32	3.64	4.27	0.56	clayey silt to silty clay	UNDFND	UNDFD	41	5.65
3.00	9.84	70.76	3.24	4.58	0.61	silty clay to clay	UNDFND	UNDFD	45	4.67
3.25	10.66	23.66	1.01	4.28	0.67	silty clay to clay	UNDFND	UNDFD	15	1.53
3.50	11.48	59.45	2.20	3.69	0.72	clayey silt to silty clay	UNDFND	UNDFD	28	3.91
3.75	12.30	46.60	1.88	4.03	0.77	clayey silt to silty clay	UNDFND	UNDFD	22	3.05
4.00	13.12	41.91	1.68	4.01	0.83	clayey silt to silty clay	UNDFND	UNDFD	20	2.73
4.25	13.94	38.38	1.14	2.96	0.88	sandy silt to clayey silt	UNDFND	UNDFD	15	2.50
4.50	14.76	43.28	1.22	2.81	0.93	sandy silt to clayey silt	UNDFND	UNDFD	17	2.82
4.75	15.58	37.93	1.02	2.69	0.99	sandy silt to clayey silt	UNDFND	UNDFD	15	2.46
5.00	16.40	38.22	0.88	2.30	1.04	sandy silt to clayey silt	UNDFND	UNDFD	15	2.47
5.25	17.22	42.79	1.19	2.79	1.09	sandy silt to clayey silt	UNDFND	UNDFD	16	2.78
5.50	18.04	63.58	1.96	3.08	1.15	sandy silt to clayey silt	UNDFND	UNDFD	24	4.16
5.75	18.86	54.35	1.82	3.34	1.20	clayey silt to silty clay	UNDFND	UNDFD	26	3.54
6.00	19.69	47.59	1.36	2.86	1.25	sandy silt to clayey silt	UNDFND	UNDFD	18	3.08
6.25	20.51	63.64	2.09	3.28	1.31	sandy silt to clayey silt	UNDFND	UNDFD	24	4.15
6.50	21.33	47.17	1.29	2.73	1.36	sandy silt to clayey silt	UNDFND	UNDFD	18	3.05
6.75	22.15	48.41	1.02	2.11	1.41	sandy silt to clayey silt	UNDFND	UNDFD	19	3.13
7.00	22.97	47.55	1.25	2.63	1.47	sandy silt to clayey silt	UNDFND	UNDFD	18	3.07
7.25	23.79	51.01	1.37	2.69	1.52	sandy silt to clayey silt	UNDFND	UNDFD	20	3.30
7.50	24.61	59.89	2.07	3.45	1.57	clayey silt to silty clay	UNDFND	UNDFD	29	3.88
7.75	25.43	56.16	1.89	3.37	1.63	clayey silt to silty clay	UNDFND	UNDFD	27	3.63
8.00	26.25	57.18	1.61	2.81	1.68	sandy silt to clayey silt	UNDFND	UNDFD	22	3.70
8.25	27.07	59.79	1.47	2.46	1.73	sandy silt to clayey silt	UNDFND	UNDFD	23	3.87
8.50	27.89	50.00	1.34	2.67	1.77	sandy silt to clayey silt	UNDFND	UNDFD	19	3.21
8.75	28.71	40.43	1.34	3.31	1.80	clayey silt to silty clay	UNDFND	UNDFD	19	2.57
9.00	29.53	33.51	1.14	3.40	1.82	clayey silt to silty clay	UNDFND	UNDFD	16	2.10
9.25	30.35	32.39	0.79	2.44	1.85	sandy silt to clayey silt	UNDFND	UNDFD	12	2.03
9.50	31.17	27.45	0.71	2.59	1.88	sandy silt to clayey silt	UNDFND	UNDFD	11	1.69

Dr - All sands (Jamiolkowski et al. 1985)

PHI - Robertson and Campanella 1983

Su: Nk= 15

\*\*\*\* Note: For interpretation purposes the PLOTTED CPT PROFILE should be used with the TABULATED OUTPUT from CPTINTR1 (v 3.04) \*\*\*\*

DEPTH		Qc (avg)	Fs (avg)	Rf (avg)	SIGV'	SOIL BEHAVIOUR TYPE	Eq - Dr	PHI	SPT	Su
(meters)	(feet)	(tsf)	(tsf)	(%)	(tsf)		(%)	deg.	N	tsf
9.75	31.99	47.37	1.12	2.37	1.91	sandy silt to clayey silt	UNDFND	UNDFD	18	3.02
10.00	32.81	61.41	1.50	2.44	1.93	sandy silt to clayey silt	UNDFND	UNDFD	24	3.95
10.25	33.63	50.44	1.20	2.37	1.96	sandy silt to clayey silt	UNDFND	UNDFD	19	3.21
10.50	34.45	50.06	1.03	2.05	1.99	sandy silt to clayey silt	UNDFND	UNDFD	19	3.19
10.75	35.27	49.88	1.11	2.22	2.02	sandy silt to clayey silt	UNDFND	UNDFD	19	3.17
11.00	36.09	56.09	1.22	2.17	2.04	sandy silt to clayey silt	UNDFND	UNDFD	21	3.58
11.25	36.91	55.32	1.23	2.22	2.07	sandy silt to clayey silt	UNDFND	UNDFD	21	3.53
11.50	37.73	67.09	1.45	2.16	2.10	silty sand to sandy silt	40-50	34-36	21	UNDEFINED
11.75	38.55	55.94	1.16	2.07	2.13	sandy silt to clayey silt	UNDFND	UNDFD	21	3.56
12.00	39.37	54.05	1.04	1.92	2.16	silty sand to sandy silt	<40	32-34	17	UNDEFINED

Dr - All sands (Jamiolkowski et al. 1985)

PHI - Robertson and Campanella 1983

Su: Nk= 15

\*\*\*\* Note: For interpretation purposes the PLOTTED CPT PROFILE should be used with the TABULATED OUTPUT from CPTINTR1 (v 3.04) \*\*\*\*

int

Operator :VIRGIL BAKER

CPT Date :10-06-92 13:51

On Site Loc:CPT-4

Cone Used :HO 322

Job No. :447.026

Water table (meters) : 8.1

Tot. Unit Wt. (avg) : 130 pcf

DEPTH (meters)	DEPTH (feet)	Qc (avg) (tsf)	Fs (avg) (tsf)	Rf (avg) (%)	SIGV' (tsf)	SOIL BEHAVIOUR TYPE	Eq - Dr (%)	PHI deg.	SPT N	Su tsf
0.25	0.82	10.50	0.37	3.57	0.03	clay	UNDFND	UNDFD	10	.69
0.50	1.64	63.00	1.19	1.89	0.08	silty sand to sandy silt	80-90	>48	20	UNDEFINED
0.75	2.46	52.43	0.35	0.67	0.13	sand to silty sand	70-80	46-48	13	UNDEFINED
1.00	3.28	39.28	1.12	2.86	0.19	sandy silt to clayey silt	UNDFND	UNDFD	15	2.60
1.25	4.10	30.77	0.75	2.44	0.24	sandy silt to clayey silt	UNDFND	UNDFD	12	2.03
1.50	4.92	23.76	0.59	2.46	0.29	clayey silt to silty clay	UNDFND	UNDFD	11	1.56
1.75	5.74	43.25	1.43	3.31	0.35	clayey silt to silty clay	UNDFND	UNDFD	21	2.86
2.00	6.56	100.11	3.20	3.20	0.40	sandy silt to clayey silt	UNDFND	UNDFD	38	6.64
2.25	7.38	208.51	7.35	3.52	0.45	sand to clayey sand (*)	UNDFND	UNDFD	>50	UNDEFINED
2.50	8.20	156.46	4.83	3.09	0.51	sandy silt to clayey silt	UNDFND	UNDFD	>50	10.39
2.75	9.02	60.41	1.75	2.90	0.56	sandy silt to clayey silt	UNDFND	UNDFD	23	3.99
3.00	9.84	41.07	1.53	3.72	0.61	clayey silt to silty clay	UNDFND	UNDFD	20	2.69
3.25	10.66	43.57	1.51	3.47	0.67	clayey silt to silty clay	UNDFND	UNDFD	21	2.86
3.50	11.48	93.91	2.46	2.62	0.72	sandy silt to clayey silt	UNDFND	UNDFD	36	6.21
3.75	12.30	120.76	2.97	2.46	0.77	silty sand to sandy silt	70-80	42-44	39	UNDEFINED
4.00	13.12	123.24	3.04	2.47	0.83	silty sand to sandy silt	70-80	42-44	39	UNDEFINED
4.25	13.94	300.39	5.51	1.83	0.88	sand to silty sand	>90	46-48	>50	UNDEFINED
4.50	14.76	255.24	3.71	1.45	0.93	sand to silty sand	>90	44-46	>50	UNDEFINED
4.75	15.58	34.30	1.15	3.35	0.99	clayey silt to silty clay	UNDFND	UNDFD	16	2.22
5.00	16.40	31.92	0.78	2.46	1.04	sandy silt to clayey silt	UNDFND	UNDFD	12	2.05
5.25	17.22	32.79	0.88	2.69	1.09	sandy silt to clayey silt	UNDFND	UNDFD	13	2.11
5.50	18.04	31.74	0.79	2.49	1.15	sandy silt to clayey silt	UNDFND	UNDFD	12	2.03
5.75	18.86	32.86	0.82	2.51	1.20	sandy silt to clayey silt	UNDFND	UNDFD	13	2.11
6.00	19.69	35.72	0.98	2.75	1.25	sandy silt to clayey silt	UNDFND	UNDFD	14	2.29
6.25	20.51	34.25	0.96	2.80	1.31	sandy silt to clayey silt	UNDFND	UNDFD	13	2.19
6.50	21.33	31.15	0.72	2.30	1.36	sandy silt to clayey silt	UNDFND	UNDFD	12	1.98
6.75	22.15	29.58	0.68	2.30	1.41	sandy silt to clayey silt	UNDFND	UNDFD	11	1.87
7.00	22.97	29.97	0.80	2.67	1.47	sandy silt to clayey silt	UNDFND	UNDFD	11	1.90
7.25	23.79	26.80	0.65	2.43	1.52	sandy silt to clayey silt	UNDFND	UNDFD	10	1.68
7.50	24.61	28.82	0.68	2.37	1.57	sandy silt to clayey silt	UNDFND	UNDFD	11	1.81
7.75	25.43	29.45	0.63	2.14	1.63	sandy silt to clayey silt	UNDFND	UNDFD	11	1.85
8.00	26.25	28.27	0.64	2.25	1.68	sandy silt to clayey silt	UNDFND	UNDFD	11	1.77
8.25	27.07	27.63	0.59	2.13	1.73	sandy silt to clayey silt	UNDFND	UNDFD	11	1.72
8.50	27.89	49.43	1.36	2.76	1.76	sandy silt to clayey silt	UNDFND	UNDFD	19	3.17
8.75	28.71	45.97	1.23	2.68	1.79	sandy silt to clayey silt	UNDFND	UNDFD	18	2.94
9.00	29.53	47.16	1.35	2.87	1.81	sandy silt to clayey silt	UNDFND	UNDFD	18	3.01
9.25	30.35	39.39	0.97	2.47	1.84	sandy silt to clayey silt	UNDFND	UNDFD	15	2.49
9.50	31.17	53.00	1.63	3.07	1.87	sandy silt to clayey silt	UNDFND	UNDFD	20	3.40

Dr - All sands (Jamiolkowski et al. 1985)

PHI - Robertson and Campanella 1983

Su: Nk= 15

(\*) overconsolidated or cemented

\*\*\*\* Note: For interpretation purposes the PLOTTED CPT PROFILE should be used with the TABULATED OUTPUT from CPTINTR1 (v 3.04) \*\*\*\*

DEPTH (meters)	DEPTH (feet)	Qc (avg) (tsf)	Fs (avg) (tsf)	Rf (avg) (%)	SIGV' (tsf)	SOIL BEHAVIOUR TYPE	Eq - Dr (%)	PHI deg.	SPT N	Su tsf
9.75	31.99	44.43	1.07	2.41	1.90	sandy silt to clayey silt	UNDFND	UNDFD	17	2.82
10.00	32.81	40.47	0.90	2.23	1.92	sandy silt to clayey silt	UNDFND	UNDFD	16	2.55
10.25	33.63	42.79	1.00	2.34	1.95	sandy silt to clayey silt	UNDFND	UNDFD	16	2.70
10.50	34.45	43.32	0.85	1.97	1.98	sandy silt to clayey silt	UNDFND	UNDFD	17	2.74
10.75	35.27	54.16	1.22	2.25	2.01	sandy silt to clayey silt	UNDFND	UNDFD	21	3.46
11.00	36.09	47.15	1.24	2.64	2.03	sandy silt to clayey silt	UNDFND	UNDFD	18	2.98
11.25	36.91	37.92	0.80	2.10	2.06	sandy silt to clayey silt	UNDFND	UNDFD	15	2.36
11.50	37.73	39.53	0.84	2.13	2.09	sandy silt to clayey silt	UNDFND	UNDFD	15	2.47
11.75	38.55	44.78	1.01	2.26	2.12	sandy silt to clayey silt	UNDFND	UNDFD	17	2.82
12.00	39.37	42.48	0.97	2.28	2.15	sandy silt to clayey silt	UNDFND	UNDFD	16	2.66

Dr - All sands (Jamolkowski et al. 1985)

PHI - Robertson and Campanella 1983

Su: Nk= 15

\*\*\*\* Note: For interpretation purposes the PLOTTED CPT PROFILE should be used with the TABULATED OUTPUT from CPTINTR1 (v 3.04) \*\*\*\*

int

Operator :VIRGIL BAKER

CPT Date :10-06-92 15:08

On Site Loc:CPT-5

Cone Used :HO 322

Job No. :447.026

Water table (meters) : 8.1

Tot. Unit Wt. (avg) : 130 pcf

DEPTH (meters)	DEPTH (feet)	Qc (avg) (tsf)	Fs (avg) (tsf)	Rf (avg) (%)	SIGV' (tsf)	SOIL BEHAVIOUR TYPE	Eq - Dr (%)	PHI deg.	SPT N	Su tsf
0.25	0.82	6.33	0.28	4.46	0.03	clay	UNDFND	UNDFD	6	.42
0.50	1.64	48.88	2.51	5.13	0.08	clay	UNDFND	UNDFD	47	3.25
0.75	2.46	42.52	2.19	5.15	0.13	clay	UNDFND	UNDFD	41	2.82
1.00	3.28	59.96	2.73	4.55	0.19	silty clay to clay	UNDFND	UNDFD	38	3.98
1.25	4.10	83.91	3.25	3.87	0.24	clayey silt to silty clay	UNDFND	UNDFD	40	5.57
1.50	4.92	82.66	3.49	4.22	0.29	clayey silt to silty clay	UNDFND	UNDFD	40	5.49
1.75	5.74	94.63	3.72	3.93	0.35	clayey silt to silty clay	UNDFND	UNDFD	45	6.28
2.00	6.56	89.99	3.56	3.96	0.40	clayey silt to silty clay	UNDFND	UNDFD	43	5.97
2.25	7.38	92.83	3.94	4.24	0.45	clayey silt to silty clay	UNDFND	UNDFD	44	6.15
2.50	8.20	100.41	3.91	3.89	0.51	clayey silt to silty clay	UNDFND	UNDFD	48	6.66
2.75	9.02	130.57	2.86	2.19	0.56	silty sand to sandy silt	80-90	44-46	42	UNDEFINED
3.00	9.84	158.25	2.06	1.30	0.61	sand to silty sand	80-90	44-46	38	UNDEFINED
3.25	10.66	122.81	4.03	3.28	0.67	sandy silt to clayey silt	UNDFND	UNDFD	47	8.14
3.50	11.48	96.63	2.84	2.94	0.72	sandy silt to clayey silt	UNDFND	UNDFD	37	6.39
3.75	12.30	88.18	2.97	3.37	0.77	sandy silt to clayey silt	UNDFND	UNDFD	34	5.82
4.00	13.12	62.92	1.92	3.05	0.83	sandy silt to clayey silt	UNDFND	UNDFD	24	4.14
4.25	13.94	63.63	1.88	2.96	0.88	sandy silt to clayey silt	UNDFND	UNDFD	24	4.18
4.50	14.76	60.10	1.48	2.46	0.93	sandy silt to clayey silt	UNDFND	UNDFD	23	3.94
4.75	15.58	46.59	2.15	4.61	0.99	silty clay to clay	UNDFND	UNDFD	30	3.04
5.00	16.40	88.75	2.93	3.30	1.04	sandy silt to clayey silt	UNDFND	UNDFD	34	5.84
5.25	17.22	76.69	2.53	3.29	1.09	sandy silt to clayey silt	UNDFND	UNDFD	29	5.04
5.50	18.04	73.76	1.82	2.47	1.15	sandy silt to clayey silt	UNDFND	UNDFD	28	4.84
5.75	18.86	71.25	2.53	3.55	1.20	clayey silt to silty clay	UNDFND	UNDFD	34	4.67
6.00	19.69	104.24	2.34	2.24	1.25	silty sand to sandy silt	60-70	40-42	33	UNDEFINED
6.25	20.51	134.35	1.85	1.37	1.31	sand to silty sand	70-80	40-42	32	UNDEFINED
6.50	21.33	115.44	2.77	2.40	1.36	silty sand to sandy silt	60-70	40-42	37	UNDEFINED
6.75	22.15	146.06	3.95	2.71	1.41	silty sand to sandy silt	70-80	40-42	47	UNDEFINED
7.00	22.97	114.75	3.35	2.92	1.47	sandy silt to clayey silt	UNDFND	UNDFD	44	7.55
7.25	23.79	118.84	2.81	2.36	1.52	silty sand to sandy silt	60-70	38-40	38	UNDEFINED
7.50	24.61	100.27	2.87	2.86	1.57	sandy silt to clayey silt	UNDFND	UNDFD	38	6.58
7.75	25.43	105.08	3.15	3.00	1.63	sandy silt to clayey silt	UNDFND	UNDFD	40	6.89
8.00	26.25	181.63	4.87	2.68	1.68	silty sand to sandy silt	70-80	40-42	>50	UNDEFINED
8.25	27.07	161.26	4.99	3.09	1.73	sandy silt to clayey silt	UNDFND	UNDFD	>50	10.63
8.50	27.89	142.08	5.05	3.55	1.76	sandy silt to clayey silt	UNDFND	UNDFD	>50	9.35
8.75	28.71	154.21	4.92	3.19	1.79	sandy silt to clayey silt	UNDFND	UNDFD	>50	10.15
9.00	29.53	91.74	3.27	3.56	1.81	sandy silt to clayey silt	UNDFND	UNDFD	35	5.99
9.25	30.35	129.02	3.34	2.59	1.84	silty sand to sandy silt	60-70	38-40	41	UNDEFINED
9.50	31.17	98.41	3.11	3.16	1.87	sandy silt to clayey silt	UNDFND	UNDFD	38	6.42

Dr - All sands (Jamolkowski et al. 1985)

PHI - Robertson and Campanella 1983

Su: Nk= 15

\*\*\*\* Note: For interpretation purposes the PLOTTED CPT PROFILE should be used with the TABULATED OUTPUT from CPTINTR1 (v 3.04) \*\*\*\*

DEPTH (meters)	(feet)	Qc (avg) (tsf)	Fs (avg) (tsf)	Rf (avg) (%)	SIGV' (tsf)	SOIL BEHAVIOUR TYPE	Eq - Dr (%)	PHI deg.	SPT N	Su tsf
9.75	31.99	61.17	1.48	2.41	1.90	sandy silt to clayey silt	UNDFND	UNDFD	23	3.94
10.00	32.81	43.06	0.78	1.82	1.92	sandy silt to clayey silt	UNDFND	UNDFD	16	2.73
10.25	33.63	42.42	0.77	1.83	1.95	sandy silt to clayey silt	UNDFND	UNDFD	16	2.68
10.50	34.45	45.34	0.74	1.64	1.98	silty sand to sandy silt	<40	32-34	14	UNDEFINED
10.75	35.27	44.96	0.78	1.72	2.01	silty sand to sandy silt	<40	32-34	14	UNDEFINED
11.00	36.09	40.84	0.75	1.83	2.03	sandy silt to clayey silt	UNDFND	UNDFD	16	2.56
11.25	36.91	38.09	0.72	1.89	2.06	sandy silt to clayey silt	UNDFND	UNDFD	15	2.38
11.50	37.73	42.60	0.79	1.85	2.09	sandy silt to clayey silt	UNDFND	UNDFD	16	2.67
11.75	38.55	47.06	1.02	2.16	2.12	sandy silt to clayey silt	UNDFND	UNDFD	18	2.97
12.00	39.37	34.54	0.92	2.68	2.15	sandy silt to clayey silt	UNDFND	UNDFD	13	2.13

Dr - All sands (Jamiolkowski et al. 1985)

PHI - Robertson and Campanella 1983

Su: Nk= 15

\*\*\*\* Note: For interpretation purposes the PLOTTED CPT PROFILE should be used with the TABULATED OUTPUT from CPTINTR1 (v 3.04) \*\*\*\*

int

Operator :VIRGIL BAKER

CPT Date :10-06-92 16:20

On Site Loc:CPT-6

Cone Used :HO 322

Job No. :447.026

Water table (meters) : 7

Tot. Unit Wt. (avg) : 130 pcf

DEPTH (meters)	(feet)	Qc (avg) (tsf)	Fs (avg) (tsf)	Rf (avg) (%)	SIGV' (tsf)	SOIL BEHAVIOUR TYPE	Eq - Dr (%)	PHI deg.	SPT N	Su tsf
0.25	0.82	294.98	2.02	0.69	0.03	sand	>90	UNDFD	>50	UNDEFINED
0.50	1.64	126.17	1.68	1.33	0.08	sand to silty sand	>90	>48	30	UNDEFINED
0.75	2.46	17.84	0.46	2.56	0.13	clayey silt to silty clay	UNDFND	UNDFD	9	1.18
1.00	3.28	15.08	0.33	2.20	0.19	clayey silt to silty clay	UNDFND	UNDFD	7	.99
1.25	4.10	19.56	1.02	5.24	0.24	clay	UNDFND	UNDFD	19	1.28
1.50	4.92	23.82	1.69	7.10	0.29	clay	UNDFND	UNDFD	23	1.56
1.75	5.74	139.59	5.33	3.82	0.35	sand to clayey sand (*)	UNDFND	UNDFD	>50	UNDEFINED
2.00	6.56	47.60	1.49	3.14	0.40	sandy silt to clayey silt	UNDFND	UNDFD	18	3.14
2.25	7.38	82.06	2.44	2.97	0.45	sandy silt to clayey silt	UNDFND	UNDFD	31	5.44
2.50	8.20	77.46	1.74	2.24	0.51	silty sand to sandy silt	60-70	42-44	25	UNDEFINED
2.75	9.02	56.60	1.33	2.35	0.56	sandy silt to clayey silt	UNDFND	UNDFD	22	3.73
3.00	9.84	84.33	3.35	3.97	0.61	clayey silt to silty clay	UNDFND	UNDFD	40	5.58
3.25	10.66	65.20	2.46	3.77	0.67	clayey silt to silty clay	UNDFND	UNDFD	31	4.30
3.50	11.48	46.19	0.83	1.81	0.72	silty sand to sandy silt	40-50	38-40	15	UNDEFINED
3.75	12.30	61.70	2.18	3.53	0.77	clayey silt to silty clay	UNDFND	UNDFD	30	4.06
4.00	13.12	137.17	4.68	3.41	0.83	sandy silt to clayey silt	UNDFND	UNDFD	>50	9.09
4.25	13.94	123.82	2.84	2.29	0.88	silty sand to sandy silt	70-80	42-44	40	UNDEFINED
4.50	14.76	164.14	4.28	2.61	0.93	silty sand to sandy silt	80-90	42-44	>50	UNDEFINED
4.75	15.58	67.36	2.31	3.43	0.99	clayey silt to silty clay	UNDFND	UNDFD	32	4.42
5.00	16.40	62.10	2.29	3.68	1.04	clayey silt to silty clay	UNDFND	UNDFD	30	4.07
5.25	17.22	89.53	3.04	3.40	1.09	sandy silt to clayey silt	UNDFND	UNDFD	34	5.89
5.50	18.04	92.97	3.26	3.51	1.15	sandy silt to clayey silt	UNDFND	UNDFD	36	6.12
5.75	18.86	98.14	3.55	3.61	1.20	sandy silt to clayey silt	UNDFND	UNDFD	38	6.46
6.00	19.69	113.36	4.18	3.69	1.25	sandy silt to clayey silt	UNDFND	UNDFD	43	7.47
6.25	20.51	115.72	4.12	3.56	1.31	sandy silt to clayey silt	UNDFND	UNDFD	44	7.62
6.50	21.33	133.34	4.94	3.71	1.36	sandy silt to clayey silt	UNDFND	UNDFD	>50	8.79
6.75	22.15	133.62	4.76	3.56	1.41	sandy silt to clayey silt	UNDFND	UNDFD	>50	8.81
7.00	22.97	120.52	4.86	4.03	1.47	very stiff fine grained (*)	UNDFND	UNDFD	>50	UNDEFINED
7.25	23.79	134.06	5.24	3.91	1.51	sand to clayey sand (*)	UNDFND	UNDFD	>50	UNDEFINED
7.50	24.61	96.21	3.81	3.96	1.53	clayey silt to silty clay	UNDFND	UNDFD	46	6.31
7.75	25.43	115.14	4.76	4.13	1.56	very stiff fine grained (*)	UNDFND	UNDFD	>50	UNDEFINED
8.00	26.25	147.25	5.34	3.62	1.59	sandy silt to clayey silt	UNDFND	UNDFD	>50	9.70
8.25	27.07	142.72	5.56	3.90	1.62	sand to clayey sand (*)	UNDFND	UNDFD	>50	UNDEFINED
8.50	27.89	131.24	5.71	4.35	1.64	very stiff fine grained (*)	UNDFND	UNDFD	>50	UNDEFINED
8.75	28.71	132.62	5.26	3.97	1.67	very stiff fine grained (*)	UNDFND	UNDFD	>50	UNDEFINED
9.00	29.53	156.48	5.21	3.33	1.70	sandy silt to clayey silt	UNDFND	UNDFD	>50	10.30
9.25	30.35	126.20	5.30	4.20	1.73	very stiff fine grained (*)	UNDFND	UNDFD	>50	UNDEFINED
9.50	31.17	50.09	1.11	2.22	1.76	sandy silt to clayey silt	UNDFND	UNDFD	19	3.20

Dr - All sands (Janolkowski et al. 1985)

PHI - Robertson and Campanella 1983

Su: Nk= 15

(\*) overconsolidated or cemented

Note: For interpretation purposes the PLOTTED CPT PROFILE should be used with the TABULATED OUTPUT from CPTINTR1 (v 3.04) \*\*\*\*

int

Operator :VIRGIL BAKER

On Site Loc:CPT-6

Page No. 2

DEPTH (meters)	DEPTH (feet)	Qc (avg) (tsf)	Fs (avg) (tsf)	Rf (avg) (%)	SIGV' (tsf)	SOIL BEHAVIOUR TYPE	Eq - Dr (%)	PHI deg.	SPT N	Su tsf
9.75	31.99	33.63	0.74	2.19	1.78	sandy silt to clayey silt	UNDFND	UNDFND	13	2.10
10.00	32.81	9.47	0.28	2.94	1.81	silty clay to clay	UNDFND	UNDFND	6	.49
10.25	33.63	18.87	0.54	2.87	1.84	clayey silt to silty clay	UNDFND	UNDFND	9	1.11
10.50	34.45	37.05	0.97	2.61	1.87	sandy silt to clayey silt	UNDFND	UNDFND	14	2.32
10.75	35.27	56.06	1.42	2.53	1.89	sandy silt to clayey silt	UNDFND	UNDFND	21	3.58
11.00	36.09	49.61	1.54	3.10	1.92	sandy silt to clayey silt	UNDFND	UNDFND	19	3.15
11.25	36.91	64.57	1.85	2.86	1.95	sandy silt to clayey silt	UNDFND	UNDFND	25	4.14
11.50	37.73	48.03	1.30	2.71	1.98	sandy silt to clayey silt	UNDFND	UNDFND	18	3.04
11.75	38.55	79.94	2.90	3.62	2.01	clayey silt to silty clay	UNDFND	UNDFND	38	5.16
12.00	39.37	108.68	4.24	3.90	2.03	clayey silt to silty clay	UNDFND	UNDFND	>50	7.07

Dr - All sands (Jamolkowski et al. 1985)

PHI - Robertson and Campanella 1983

Su: Nk= 15

\*\*\*\* Note: For interpretation purposes the PLOTTED CPT PROFILE should be used with the TABULATED OUTPUT from CPTINTR1 (v 3.04) \*\*\*\*



Operator : VIRGIL BAKER

CPT Date : 10-23-92 11:43

On Site Loc: CPT-16

Cone Used : HQ 322

Job No. : 447.026

Water table (meters) : 8.5

Bot. Unit Wt. (avg) : 130 pcf

DEPTH (meters)	DEPTH (feet)	Qc (avg) (tsf)	Fs (avg) (tsf)	Rf (avg) (%)	SIGV' (tsf)	SOIL BEHAVIOUR TYPE	Eq - Dr (%)	PHI deg.	SPT N	Su tsf
0.25	0.82	4.01	0.09	2.18	0.03	clay	UNDFND	UNDFD	4	.26
0.50	1.64	89.30	1.73	1.94	0.08	silty sand to sandy silt	>90	>48	29	UNDEFINED
0.75	2.46	89.14	3.94	4.42	0.13	very stiff fine grained (*)	UNDFND	UNDFD	>50	UNDEFINED
1.00	3.28	158.86	5.36	3.38	0.19	sandy silt to clayey silt	UNDFND	UNDFD	>50	10.57
1.25	4.10	166.70	5.78	3.47	0.24	sandy silt to clayey silt	UNDFND	UNDFD	>50	11.09
1.50	4.92	101.85	4.20	4.12	0.29	clayey silt to silty clay	UNDFND	UNDFD	49	6.77
1.75	5.74	127.93	3.59	2.80	0.35	sandy silt to clayey silt	UNDFND	UNDFD	49	8.50
2.00	6.56	86.19	2.72	3.15	0.40	sandy silt to clayey silt	UNDFND	UNDFD	33	5.71
2.25	7.38	22.58	0.69	3.06	0.45	clayey silt to silty clay	UNDFND	UNDFD	11	1.47
2.50	8.20	21.09	0.61	2.91	0.51	clayey silt to silty clay	UNDFND	UNDFD	10	1.37
2.75	9.02	21.17	0.67	3.15	0.56	clayey silt to silty clay	UNDFND	UNDFD	10	1.37
3.00	9.84	21.61	0.78	3.61	0.61	silty clay to clay	UNDFND	UNDFD	14	1.40
3.25	10.66	24.07	0.75	3.12	0.67	clayey silt to silty clay	UNDFND	UNDFD	12	1.56
3.50	11.48	26.55	0.82	3.11	0.72	clayey silt to silty clay	UNDFND	UNDFD	13	1.72
3.75	12.30	37.15	1.10	2.97	0.77	clayey silt to silty clay	UNDFND	UNDFD	18	2.42
4.00	13.12	34.35	1.22	3.55	0.83	clayey silt to silty clay	UNDFND	UNDFD	16	2.23
4.25	13.94	31.06	0.83	2.67	0.88	sandy silt to clayey silt	UNDFND	UNDFD	12	2.01
4.50	14.76	27.49	0.64	2.33	0.93	sandy silt to clayey silt	UNDFND	UNDFD	11	1.77
4.75	15.58	28.21	0.61	2.16	0.99	sandy silt to clayey silt	UNDFND	UNDFD	11	1.81
5.00	16.40	32.79	0.65	1.99	1.04	sandy silt to clayey silt	UNDFND	UNDFD	13	2.11
5.25	17.22	35.85	0.77	2.13	1.09	sandy silt to clayey silt	UNDFND	UNDFD	14	2.31
5.50	18.04	37.93	0.87	2.29	1.15	sandy silt to clayey silt	UNDFND	UNDFD	15	2.45
5.75	18.86	33.54	0.75	2.25	1.20	sandy silt to clayey silt	UNDFND	UNDFD	13	2.15
6.00	19.69	56.01	2.29	4.09	1.25	clayey silt to silty clay	UNDFND	UNDFD	27	3.65
6.25	20.51	161.54	6.57	4.07	1.31	very stiff fine grained (*)	UNDFND	UNDFD	>50	UNDEFINED
6.50	21.33	108.98	4.85	4.45	1.36	very stiff fine grained (*)	UNDFND	UNDFD	>50	UNDEFINED
6.75	22.15	52.52	2.47	4.70	1.41	silty clay to clay	UNDFND	UNDFD	34	3.40
7.00	22.97	95.59	3.55	3.71	1.47	clayey silt to silty clay	UNDFND	UNDFD	46	6.27
7.25	23.79	44.27	1.11	2.51	1.52	sandy silt to clayey silt	UNDFND	UNDFD	17	2.85
7.50	24.61	36.29	0.71	1.95	1.57	sandy silt to clayey silt	UNDFND	UNDFD	14	2.31
7.75	25.43	42.08	0.79	1.88	1.63	sandy silt to clayey silt	UNDFND	UNDFD	16	2.69
8.00	26.25	36.55	0.87	2.39	1.68	sandy silt to clayey silt	UNDFND	UNDFD	14	2.32
8.25	27.07	29.90	0.71	2.39	1.73	sandy silt to clayey silt	UNDFND	UNDFD	11	1.87
8.50	27.89	32.74	0.79	2.41	1.79	sandy silt to clayey silt	UNDFND	UNDFD	13	2.06
8.75	28.71	31.17	0.82	2.64	1.83	sandy silt to clayey silt	UNDFND	UNDFD	12	1.95
9.00	29.53	30.16	0.99	3.28	1.85	clayey silt to silty clay	UNDFND	UNDFD	14	1.88
9.25	30.35	26.37	0.70	2.66	1.88	clayey silt to silty clay	UNDFND	UNDFD	13	1.62
9.50	31.17	34.98	0.88	2.51	1.91	sandy silt to clayey silt	UNDFND	UNDFD	13	2.19

Dr - All sands (Jamiolkowski et al. 1985)

PHI - Robertson and Campanella 1983

Su: Nk= 15

(\*) overconsolidated or cemented

\*\*\*\* Note: For interpretation purposes the PLOTTED CPT PROFILE should be used with the TABULATED OUTPUT from CPTINTR1 (v 3.04) \*\*\*\*

int

Operator :VIRGIL BAKER

CPT Date :10-06-92 16:55

On Site Loc:CPT-7

Cone Used :HO 322

Job No. :447.026

Water table (meters) : 7

Tot. Unit Wt. (avg) : 130 pcf

DEPTH (meters)	DEPTH (feet)	Qc (avg) (tsf)	Fs (avg) (tsf)	Rf (avg) (%)	SIGV' (tsf)	SOIL BEHAVIOUR TYPE	Eq - Dr (%)	PHI deg.	SPT N	Su tsf
0.25	0.82	188.06	2.00	1.06	0.03	sand	>90	>48	36	UNDEFINED
0.50	1.64	67.33	1.91	2.84	0.08	sandy silt to clayey silt	UNDFND	UNDFD	26	4.48
0.75	2.46	25.26	0.62	2.46	0.13	clayey silt to silty clay	UNDFND	UNDFD	12	1.67
1.00	3.28	18.91	0.44	2.33	0.19	clayey silt to silty clay	UNDFND	UNDFD	9	1.24
1.25	4.10	20.17	0.51	2.53	0.24	clayey silt to silty clay	UNDFND	UNDFD	10	1.32
1.50	4.92	14.54	0.50	3.42	0.29	silty clay to clay	UNDFND	UNDFD	9	.95
1.75	5.74	17.46	0.65	3.74	0.35	silty clay to clay	UNDFND	UNDFD	11	1.14
2.00	6.56	21.72	0.75	3.45	0.40	clayey silt to silty clay	UNDFND	UNDFD	10	1.42
2.25	7.38	26.00	0.87	3.36	0.45	clayey silt to silty clay	UNDFND	UNDFD	12	1.70
2.50	8.20	67.76	2.74	4.04	0.51	clayey silt to silty clay	UNDFND	UNDFD	32	4.48
2.75	9.02	99.17	4.09	4.13	0.56	clayey silt to silty clay	UNDFND	UNDFD	47	6.57
3.00	9.84	73.96	3.05	4.12	0.61	clayey silt to silty clay	UNDFND	UNDFD	35	4.89
3.25	10.66	97.76	4.94	5.05	0.67	very stiff fine grained (*)	UNDFND	UNDFD	>50	UNDEFINED
3.50	11.48	198.73	5.94	2.99	0.72	silty sand to sandy silt	>90	44-46	>50	UNDEFINED
3.75	12.30	174.24	5.95	3.42	0.77	sandy silt to clayey silt	UNDFND	UNDFD	>50	11.56
4.00	13.12	88.48	3.40	3.84	0.83	clayey silt to silty clay	UNDFND	UNDFD	42	5.84
4.25	13.94	50.89	1.85	3.63	0.88	clayey silt to silty clay	UNDFND	UNDFD	24	3.33
4.50	14.76	32.19	0.97	3.01	0.93	clayey silt to silty clay	UNDFND	UNDFD	15	2.08
4.75	15.58	42.10	1.45	3.44	0.99	clayey silt to silty clay	UNDFND	UNDFD	20	2.74
5.00	16.40	44.39	1.59	3.59	1.04	clayey silt to silty clay	UNDFND	UNDFD	21	2.89
5.25	17.22	31.65	1.11	3.52	1.09	clayey silt to silty clay	UNDFND	UNDFD	15	2.03
5.50	18.04	26.70	0.63	2.35	1.15	sandy silt to clayey silt	UNDFND	UNDFD	10	1.70
5.75	18.86	29.42	0.69	2.36	1.20	sandy silt to clayey silt	UNDFND	UNDFD	11	1.88
6.00	19.69	32.39	0.87	2.68	1.25	sandy silt to clayey silt	UNDFND	UNDFD	12	2.07
6.25	20.51	33.06	0.96	2.91	1.31	clayey silt to silty clay	UNDFND	UNDFD	16	2.11
6.50	21.33	35.95	1.11	3.10	1.36	clayey silt to silty clay	UNDFND	UNDFD	17	2.30
6.75	22.15	114.09	3.00	2.63	1.41	silty sand to sandy silt	60-70	40-42	36	UNDEFINED
7.00	22.97	157.87	2.85	1.80	1.47	sand to silty sand	70-80	40-42	38	UNDEFINED
7.25	23.79	182.57	4.34	2.38	1.51	silty sand to sandy silt	70-80	40-42	>50	UNDEFINED
7.50	24.61	294.27	5.73	1.95	1.53	sand to silty sand	>90	42-44	>50	UNDEFINED
7.75	25.43	300.30	4.49	1.50	1.56	sand to silty sand	>90	42-44	>50	UNDEFINED
8.00	26.25	208.45	4.60	2.21	1.59	silty sand to sandy silt	80-90	42-44	>50	UNDEFINED
8.25	27.07	222.88	2.48	1.11	1.62	sand	80-90	42-44	43	UNDEFINED
8.50	27.89	253.29	3.40	1.34	1.64	sand	80-90	42-44	49	UNDEFINED
8.75	28.71	155.45	4.68	3.01	1.67	sandy silt to clayey silt	UNDFND	UNDFD	>50	10.24
9.00	29.53	165.22	3.34	2.02	1.70	silty sand to sandy silt	70-80	40-42	>50	UNDEFINED
9.25	30.35	126.76	3.87	3.05	1.73	sandy silt to clayey silt	UNDFND	UNDFD	49	8.32
9.50	31.17	139.78	4.54	3.25	1.76	sandy silt to clayey silt	UNDFND	UNDFD	>50	9.18

Dr - All sands (Jamiołkowski et al. 1985)

PHI - Robertson and Campanella 1983

Su: Nk= 15

(\*) overconsolidated or cemented

\*\*\*\* Note: For interpretation purposes the PLOTTED CPT PROFILE should be used with the TABULATED OUTPUT from CPTINTR1 (v 3.04) \*\*\*\*

DEPTH (meters)	(feet)	Qc (avg) (tsf)	Fs (avg) (tsf)	Rf (avg) (%)	SIGV' (tsf)	SOIL BEHAVIOUR TYPE	Eq - Dr (%)	PHI deg.	SPT N	Su tsf
9.75	31.99	163.59	5.25	3.21	1.78	sandy silt to clayey silt	UNDFND	UNDFD	>50	10.77
10.00	32.81	150.57	5.24	3.48	1.81	sandy silt to clayey silt	UNDFND	UNDFD	>50	9.89
10.25	33.63	192.40	4.63	2.41	1.84	silty sand to sandy silt	70-80	40-42	>50	UNDEFINED
10.50	34.45	152.47	4.67	3.07	1.87	sandy silt to clayey silt	UNDFND	UNDFD	>50	10.01
10.75	35.27	179.67	4.03	2.24	1.89	silty sand to sandy silt	70-80	40-42	>50	UNDEFINED
11.00	36.09	261.19	7.05	2.70	1.92	silty sand to sandy silt	80-90	42-44	>50	UNDEFINED
11.25	36.91	185.27	7.33	3.96	1.95	sand to clayey sand (*)	UNDFND	UNDFD	>50	UNDEFINED
11.50	37.73	170.77	6.36	3.72	1.98	sand to clayey sand (*)	UNDFND	UNDFD	>50	UNDEFINED
11.75	38.55	182.59	7.07	3.87	2.01	sand to clayey sand (*)	UNDFND	UNDFD	>50	UNDEFINED
12.00	39.37	84.79	3.26	3.85	2.03	clayey silt to silty clay	UNDFND	UNDFD	41	5.48

Dr - All sands (Jamiolkowski et al. 1985)

PHI - Robertson and Campanella 1983

Su: Nk= 15

(\*) overconsolidated or cemented

\*\*\* Note: For interpretation purposes the PLOTTED CPT PROFILE should be used with the TABULATED OUTPUT from CPTINTR1 (v 3.04) \*\*\*\*

int

Operator :VIRGIL BAKER

CPT Date :10-07-92 08:31

On Site Loc:CPT-8

Cone Used :HO 322

Job No. :447.026

Water table (meters) : 6.7

Tot. Unit Wt. (avg) : 130 pcf

DEPTH (meters)	(feet)	Qc (avg) (tsf)	Fs (avg) (tsf)	Rf (avg) (%)	SIGV' (tsf)	SOIL BEHAVIOUR TYPE	Eq - Dr (%)	PHI deg.	SPT N	Su tsf
0.25	0.82	212.18	1.58	0.75	0.03	sand	>90	>48	41	UNDEFINED
0.50	1.64	40.77	0.91	2.23	0.08	sandy silt to clayey silt	UNDFND	UNDFD	16	2.71
0.75	2.46	10.61	0.16	1.50	0.13	clayey silt to silty clay	UNDFND	UNDFD	5	.69
1.00	3.28	13.25	0.56	4.25	0.19	clay	UNDFND	UNDFD	13	.87
1.25	4.10	17.58	0.85	4.84	0.24	clay	UNDFND	UNDFD	17	1.15
1.50	4.92	34.08	1.33	3.92	0.29	clayey silt to silty clay	UNDFND	UNDFD	16	2.25
1.75	5.74	233.22	5.34	2.29	0.35	silty sand to sandy silt	>90	>48	>50	UNDEFINED
2.00	6.56	286.09	4.52	1.58	0.40	sand to silty sand	>90	>48	>50	UNDEFINED
2.25	7.38	167.83	4.04	2.40	0.45	silty sand to sandy silt	>90	46-48	>50	UNDEFINED
2.50	8.20	142.74	4.14	2.90	0.51	sandy silt to clayey silt	UNDFND	UNDFD	>50	9.48
2.75	9.02	204.38	5.18	2.54	0.56	silty sand to sandy silt	>90	46-48	>50	UNDEFINED
3.00	9.84	179.62	5.09	2.83	0.61	silty sand to sandy silt	>90	44-46	>50	UNDEFINED
3.25	10.66	112.61	3.18	2.83	0.67	sandy silt to clayey silt	UNDFND	UNDFD	43	7.46
3.50	11.48	54.06	1.38	2.55	0.72	sandy silt to clayey silt	UNDFND	UNDFD	21	3.55
3.75	12.30	52.16	1.38	2.65	0.77	sandy silt to clayey silt	UNDFND	UNDFD	20	3.42
4.00	13.12	59.23	1.99	3.36	0.83	clayey silt to silty clay	UNDFND	UNDFD	28	3.89
4.25	13.94	31.07	0.87	2.81	0.88	clayey silt to silty clay	UNDFND	UNDFD	15	2.01
4.50	14.76	27.74	0.69	2.48	0.93	sandy silt to clayey silt	UNDFND	UNDFD	11	1.78
4.75	15.58	24.52	0.63	2.58	0.99	clayey silt to silty clay	UNDFND	UNDFD	12	1.56
5.00	16.40	28.53	0.68	2.38	1.04	sandy silt to clayey silt	UNDFND	UNDFD	11	1.83
5.25	17.22	28.99	0.73	2.53	1.09	sandy silt to clayey silt	UNDFND	UNDFD	11	1.86
5.50	18.04	26.99	0.59	2.18	1.15	sandy silt to clayey silt	UNDFND	UNDFD	10	1.72
5.75	18.86	32.33	0.79	2.45	1.20	sandy silt to clayey silt	UNDFND	UNDFD	12	2.07
6.00	19.69	30.98	0.93	2.99	1.25	clayey silt to silty clay	UNDFND	UNDFD	15	1.98
6.25	20.51	35.36	0.92	2.60	1.31	sandy silt to clayey silt	UNDFND	UNDFD	14	2.27
6.50	21.33	42.11	1.36	3.23	1.36	clayey silt to silty clay	UNDFND	UNDFD	20	2.71
6.75	22.15	49.81	1.43	2.87	1.41	sandy silt to clayey silt	UNDFND	UNDFD	19	3.22
7.00	22.97	38.18	1.21	3.17	1.45	clayey silt to silty clay	UNDFND	UNDFD	18	2.44
7.25	23.79	33.90	0.82	2.43	1.48	sandy silt to clayey silt	UNDFND	UNDFD	13	2.15
7.50	24.61	36.23	0.88	2.43	1.50	sandy silt to clayey silt	UNDFND	UNDFD	14	2.31
7.75	25.43	42.26	1.28	3.02	1.53	sandy silt to clayey silt	UNDFND	UNDFD	16	2.70
8.00	26.25	42.01	1.09	2.58	1.56	sandy silt to clayey silt	UNDFND	UNDFD	16	2.68
8.25	27.07	43.27	1.12	2.59	1.59	sandy silt to clayey silt	UNDFND	UNDFD	17	2.76
8.50	27.89	40.31	0.92	2.28	1.61	sandy silt to clayey silt	UNDFND	UNDFD	15	2.56
8.75	28.71	36.93	0.84	2.27	1.64	sandy silt to clayey silt	UNDFND	UNDFD	14	2.34
9.00	29.53	40.26	0.90	2.23	1.67	sandy silt to clayey silt	UNDFND	UNDFD	15	2.55
9.25	30.35	41.26	0.83	2.01	1.70	sandy silt to clayey silt	UNDFND	UNDFD	16	2.62
9.50	31.17	42.77	0.83	1.93	1.72	sandy silt to clayey silt	UNDFND	UNDFD	16	2.71

Dr - All sands (Jamiolkowski et al. 1985)

PHI - Robertson and Campanella 1983

Su: Nk= 15

\*\*\*\* Note: For interpretation purposes the PLOTTED CPT PROFILE should be used with the TABULATED OUTPUT from CPTINTR1 (v 3.04) \*\*\*\*

DEPTH		Qc (avg)	Fs (avg)	Rf (avg)	SIGV'	SOIL BEHAVIOUR TYPE	Eq - Dr	PHI	SPT	Su
(meters)	(feet)	(tsf)	(tsf)	(%)	(tsf)		(%)	deg.	N	tsf
9.75	31.99	45.44	1.01	2.23	1.75	sandy silt to clayey silt	UNDFND	UNDFD	17	2.89
10.00	32.81	39.16	0.90	2.30	1.78	sandy silt to clayey silt	UNDFND	UNDFD	15	2.47
10.25	33.63	39.33	0.88	2.24	1.81	sandy silt to clayey silt	UNDFND	UNDFD	15	2.47
10.50	34.45	46.38	0.94	2.02	1.84	sandy silt to clayey silt	UNDFND	UNDFD	18	2.94
10.75	35.27	51.49	0.95	1.84	1.86	silty sand to sandy silt	<40	34-36	16	UNDEFINED
11.00	36.09	52.21	1.10	2.10	1.89	sandy silt to clayey silt	UNDFND	UNDFD	20	3.32
11.25	36.91	51.60	1.03	1.99	1.92	sandy silt to clayey silt	UNDFND	UNDFD	20	3.28
11.50	37.73	45.03	0.90	1.99	1.95	sandy silt to clayey silt	UNDFND	UNDFD	17	2.84
11.75	38.55	41.50	0.69	1.67	1.97	silty sand to sandy silt	<40	32-34	13	UNDEFINED
12.00	39.37	44.71	0.59	1.31	2.00	silty sand to sandy silt	<40	32-34	14	UNDEFINED

Dr - All sands (Jamiołkowski et al. 1985)

PHI - Robertson and Campanella 1983

Su: Nk= 15

\*\*\*\* Note: For interpretation purposes the PLOTTED CPT PROFILE should be used with the TABULATED OUTPUT from CPTINTR1 (v 3.04) \*\*\*\*

int

Operator :VIRGIL BAKER

CPT Date :10-07-92 09:21

On Site Loc:CPT-9

Cone Used :HD 322

Job No. :447.026

Water table (meters) : 7.9

Tot. Unit Wt. (avg) : 130 pcf

DEPTH (fters)	(feet)	Qc (avg) (tsf)	Fs (avg) (tsf)	Rf (avg) (%)	SIGV' (tsf)	SOIL BEHAVIOUR TYPE	Eq - Dr (%)	PHI deg.	SPT N	Su tsf
0.25	0.82	270.63	1.10	0.40	0.03	gravelly sand to sand	>90	UNDFD	43	UNDEFINED
0.50	1.64	33.11	1.26	3.81	0.08	clayey silt to silty clay	UNDFND	UNDFD	16	2.20
0.75	2.46	16.72	0.83	4.94	0.13	clay	UNDFND	UNDFD	16	1.10
1.00	3.28	37.54	1.76	4.68	0.19	silty clay to clay	UNDFND	UNDFD	24	2.49
1.25	4.10	86.50	3.35	3.88	0.24	clayey silt to silty clay	UNDFND	UNDFD	41	5.75
1.50	4.92	103.72	3.66	3.53	0.29	sandy silt to clayey silt	UNDFND	UNDFD	40	6.89
1.75	5.74	92.33	3.54	3.83	0.35	clayey silt to silty clay	UNDFND	UNDFD	44	6.13
2.00	6.56	73.72	2.44	3.31	0.40	sandy silt to clayey silt	UNDFND	UNDFD	28	4.88
2.25	7.38	214.82	4.88	2.27	0.45	silty sand to sandy silt	>90	46-48	>50	UNDEFINED
2.50	8.20	328.95	6.82	2.07	0.51	sand to silty sand	>90	>48	>50	UNDEFINED
2.75	9.02	220.09	5.53	2.51	0.56	silty sand to sandy silt	>90	46-48	>50	UNDEFINED
3.00	9.84	117.89	4.35	3.69	0.61	sandy silt to clayey silt	UNDFND	UNDFD	45	7.81
3.25	10.66	99.30	3.75	3.78	0.67	clayey silt to silty clay	UNDFND	UNDFD	48	6.57
3.50	11.48	109.21	4.22	3.87	0.72	clayey silt to silty clay	UNDFND	UNDFD	>50	7.23
3.75	12.30	95.70	3.49	3.64	0.77	sandy silt to clayey silt	UNDFND	UNDFD	37	6.32
4.00	13.12	63.72	2.48	3.89	0.83	clayey silt to silty clay	UNDFND	UNDFD	31	4.19
4.25	13.94	92.97	3.70	3.98	0.88	clayey silt to silty clay	UNDFND	UNDFD	45	6.14
4.50	14.76	106.69	4.08	3.82	0.93	clayey silt to silty clay	UNDFND	UNDFD	>50	7.05
4.75	15.58	105.96	4.28	4.04	0.99	clayey silt to silty clay	UNDFND	UNDFD	>50	6.99
5.00	16.40	110.70	4.29	3.88	1.04	clayey silt to silty clay	UNDFND	UNDFD	>50	7.31
5.25	17.22	117.36	4.32	3.68	1.09	sandy silt to clayey silt	UNDFND	UNDFD	45	7.75
5.50	18.04	113.67	4.66	4.10	1.15	very stiff fine grained (*)	UNDFND	UNDFD	>50	UNDEFINED
5.75	18.86	104.69	4.40	4.21	1.20	very stiff fine grained (*)	UNDFND	UNDFD	>50	UNDEFINED
6.00	19.69	136.46	5.02	3.68	1.25	sandy silt to clayey silt	UNDFND	UNDFD	>50	9.01
6.25	20.51	133.89	4.44	3.31	1.31	sandy silt to clayey silt	UNDFND	UNDFD	>50	8.84
6.50	21.33	110.80	2.34	2.11	1.36	silty sand to sandy silt	60-70	40-42	35	UNDEFINED
6.75	22.15	137.77	4.09	2.97	1.41	sandy silt to clayey silt	UNDFND	UNDFD	>50	9.09
7.00	22.97	71.37	2.49	3.49	1.47	clayey silt to silty clay	UNDFND	UNDFD	34	4.66
7.25	23.79	74.21	2.73	3.68	1.52	clayey silt to silty clay	UNDFND	UNDFD	36	4.84
7.50	24.61	77.20	2.33	3.02	1.57	sandy silt to clayey silt	UNDFND	UNDFD	30	5.04
7.75	25.43	57.98	1.68	2.90	1.63	sandy silt to clayey silt	UNDFND	UNDFD	22	3.75
8.00	26.25	36.96	0.84	2.26	1.68	sandy silt to clayey silt	UNDFND	UNDFD	14	2.35
8.25	27.07	44.76	1.17	2.61	1.71	sandy silt to clayey silt	UNDFND	UNDFD	17	2.86
8.50	27.89	87.63	3.15	3.59	1.74	sandy silt to clayey silt	UNDFND	UNDFD	34	5.72
8.75	28.71	81.43	2.73	3.35	1.76	sandy silt to clayey silt	UNDFND	UNDFD	31	5.30
9.00	29.53	108.08	4.30	3.98	1.79	clayey silt to silty clay	UNDFND	UNDFD	>50	7.08
9.25	30.35	118.31	4.94	4.18	1.82	very stiff fine grained (*)	UNDFND	UNDFD	>50	UNDEFINED
9.50	31.17	119.03	4.72	3.97	1.85	undefined	UNDFND	UNDFD	UDF	UNDEFINED

Dr - All sands (Jamiołkowski et al. 1985)

PHI - Robertson and Campanella 1983

Su: Nk= 15

(\*) overconsolidated or cemented

\*\*\*\* Note: For interpretation purposes the PLOTTED CPT PROFILE should be used with the TABULATED OUTPUT from CPTINTR1 (v 3.04) \*\*\*\*

DEPTH (meters)	(feet)	Qc (avg) (tsf)	Fs (avg) (tsf)	Rf (avg) (%)	SIGV' (tsf)	SOIL BEHAVIOUR TYPE	Eq - Dr (%)	PHI deg.	SPT N	Su tsf
9.75	31.99	78.46	2.53	3.23	1.88	sandy silt to clayey silt	UNDFND	UNDFD	30	5.09
10.00	32.81	72.71	2.17	2.99	1.90	sandy silt to clayey silt	UNDFND	UNDFD	28	4.70
10.25	33.63	143.09	4.77	3.34	1.93	sandy silt to clayey silt	UNDFND	UNDFD	>50	9.39
10.50	34.45	105.87	3.63	3.43	1.96	sandy silt to clayey silt	UNDFND	UNDFD	41	6.91
10.75	35.27	138.46	5.45	3.94	1.99	sand to clayey sand (*)	UNDFND	UNDFD	>50	UNDEFINED
11.00	36.09	134.85	5.90	4.38	2.01	very stiff fine grained (*)	UNDFND	UNDFD	>50	UNDEFINED
11.25	36.91	126.97	5.65	4.45	2.04	very stiff fine grained (*)	UNDFND	UNDFD	>50	UNDEFINED
11.50	37.73	48.48	1.44	2.96	2.07	sandy silt to clayey silt	UNDFND	UNDFD	19	3.07
11.75	38.55	58.89	1.97	3.35	2.10	clayey silt to silty clay	UNDFND	UNDFD	28	3.76
12.00	39.37	101.90	4.25	4.17	2.12	clayey silt to silty clay	UNDFND	UNDFD	49	6.62

Dr - All sands (Jamiolkowski et al. 1985)

PHI - Robertson and Campanella 1983

Su: Nk= 15

(\*) overconsolidated or cemented

\*\*\* Note: For interpretation purposes the PLOTTED CPT PROFILE should be used with the TABULATED OUTPUT from CPTINTR1 (v 3.04) \*\*\*\*

int

Operator :VIRGIL BAKER

CPT Date :10-07-92 10:22

On Site Loc:CPT-10

Cone Used :HO 322

Job No. :447.026

Water table (meters) : 9.1

Tot. Unit Wt. (avg) : 130 pcf

DEPTH (meters)	(feet)	Qc (avg) (tsf)	Fs (avg) (tsf)	Rf (avg) (%)	SIGV' (tsf)	SOIL BEHAVIOUR TYPE	Eq - Dr (%)	PHI deg.	SPT N	Su tsf
0.25	0.82	37.18	1.53	4.12	0.03	silty clay to clay	UNDFND	UNDFD	24	2.47
0.50	1.64	10.64	0.46	4.34	0.08	clay	UNDFND	UNDFD	10	.70
0.75	2.46	28.55	1.26	4.40	0.13	silty clay to clay	UNDFND	UNDFD	18	1.89
1.00	3.28	25.86	1.28	4.96	0.19	clay	UNDFND	UNDFD	25	1.71
1.25	4.10	26.10	1.07	4.11	0.24	silty clay to clay	UNDFND	UNDFD	17	1.72
1.50	4.92	40.70	1.83	4.50	0.29	silty clay to clay	UNDFND	UNDFD	26	2.69
1.75	5.74	57.04	2.54	4.45	0.35	silty clay to clay	UNDFND	UNDFD	36	3.77
2.00	6.56	77.01	2.64	3.43	0.40	sandy silt to clayey silt	UNDFND	UNDFD	30	5.10
2.25	7.38	72.99	2.90	3.97	0.45	clayey silt to silty clay	UNDFND	UNDFD	35	4.83
2.50	8.20	58.50	1.86	3.17	0.51	sandy silt to clayey silt	UNDFND	UNDFD	22	3.86
2.75	9.02	64.83	2.57	3.97	0.56	clayey silt to silty clay	UNDFND	UNDFD	31	4.28
3.00	9.84	65.65	2.30	3.51	0.61	clayey silt to silty clay	UNDFND	UNDFD	31	4.33
3.25	10.66	142.05	2.56	1.80	0.67	silty sand to sandy silt	80-90	44-46	45	UNDEFINED
3.50	11.48	109.49	2.54	2.32	0.72	silty sand to sandy silt	70-80	42-44	35	UNDEFINED
3.75	12.30	69.03	2.60	3.77	0.77	clayey silt to silty clay	UNDFND	UNDFD	33	4.55
4.00	13.12	45.09	1.45	3.21	0.83	clayey silt to silty clay	UNDFND	UNDFD	22	2.95
4.25	13.94	89.54	3.47	3.87	0.88	clayey silt to silty clay	UNDFND	UNDFD	43	5.91
4.50	14.76	118.40	4.58	3.87	0.93	clayey silt to silty clay	UNDFND	UNDFD	>50	7.83
4.75	15.58	63.95	2.59	4.05	0.99	clayey silt to silty clay	UNDFND	UNDFD	31	4.19
5.00	16.40	72.54	3.16	4.35	1.04	clayey silt to silty clay	UNDFND	UNDFD	35	4.76
5.25	17.22	139.92	4.58	3.27	1.09	sandy silt to clayey silt	UNDFND	UNDFD	>50	9.25
5.50	18.04	68.82	3.07	4.47	1.15	clayey silt to silty clay	UNDFND	UNDFD	33	4.51
5.75	18.86	44.74	1.52	3.40	1.20	clayey silt to silty clay	UNDFND	UNDFD	21	2.90
6.00	19.69	68.08	2.79	4.10	1.25	clayey silt to silty clay	UNDFND	UNDFD	33	4.45
6.25	20.51	77.14	3.14	4.07	1.31	clayey silt to silty clay	UNDFND	UNDFD	37	5.05
6.50	21.33	70.24	2.71	3.86	1.36	clayey silt to silty clay	UNDFND	UNDFD	34	4.59
6.75	22.15	49.13	1.97	4.01	1.41	clayey silt to silty clay	UNDFND	UNDFD	24	3.18
7.00	22.97	75.42	2.53	3.35	1.47	sandy silt to clayey silt	UNDFND	UNDFD	29	4.93
7.25	23.79	78.55	2.41	3.07	1.52	sandy silt to clayey silt	UNDFND	UNDFD	30	5.13
7.50	24.61	41.84	1.11	2.66	1.57	sandy silt to clayey silt	UNDFND	UNDFD	16	2.68
7.75	25.43	36.40	0.85	2.34	1.63	sandy silt to clayey silt	UNDFND	UNDFD	14	2.31
8.00	26.25	35.57	0.80	2.25	1.68	sandy silt to clayey silt	UNDFND	UNDFD	14	2.25
8.25	27.07	38.18	0.95	2.50	1.73	sandy silt to clayey silt	UNDFND	UNDFD	15	2.43
8.50	27.89	45.01	1.23	2.74	1.79	sandy silt to clayey silt	UNDFND	UNDFD	17	2.88
8.75	28.71	36.40	0.81	2.22	1.84	sandy silt to clayey silt	UNDFND	UNDFD	14	2.30
9.00	29.53	40.49	0.93	2.29	1.89	sandy silt to clayey silt	UNDFND	UNDFD	16	2.57
9.25	30.35	38.28	0.76	1.98	1.94	sandy silt to clayey silt	UNDFND	UNDFD	15	2.42
9.50	31.17	46.98	1.09	2.33	1.97	sandy silt to clayey silt	UNDFND	UNDFD	18	2.99

Dr - All sands (Jamiolkowski et al. 1985)

PHI - Robertson and Campanella 1983

Su: Nk= 15

\*\*\*\* Note: For interpretation purposes the PLOTTED CPT PROFILE should be used with the TABULATED OUTPUT from CPTINTR1 (v 3.04) \*\*\*\*



DEPTH (meters)	(feet)	Qc (avg) (tsf)	Fs (avg) (tsf)	Rf (avg) (%)	SIGV' (tsf)	SOIL BEHAVIOUR TYPE	Eq - Dr (%)	PHI deg.	SPT N	Su tsf
9.75	31.99	38.70	0.90	2.33	2.00	sandy silt to clayey silt	UNDFND	UNDFD	15	2.44
10.00	32.81	38.16	0.95	2.49	2.03	sandy silt to clayey silt	UNDFND	UNDFD	15	2.40
10.25	33.63	42.04	0.88	2.09	2.05	sandy silt to clayey silt	UNDFND	UNDFD	16	2.65
10.50	34.45	48.66	1.12	2.30	2.08	sandy silt to clayey silt	UNDFND	UNDFD	19	3.09
10.75	35.27	52.93	1.53	2.90	2.11	sandy silt to clayey silt	UNDFND	UNDFD	20	3.37
11.00	36.09	43.20	1.04	2.41	2.14	sandy silt to clayey silt	UNDFND	UNDFD	17	2.72
11.25	36.91	44.65	1.01	2.27	2.16	sandy silt to clayey silt	UNDFND	UNDFD	17	2.81
11.50	37.73	43.30	0.86	1.99	2.19	sandy silt to clayey silt	UNDFND	UNDFD	17	2.72
11.75	38.55	45.07	0.92	2.04	2.22	sandy silt to clayey silt	UNDFND	UNDFD	17	2.83
12.00	39.37	43.59	0.81	1.86	2.25	sandy silt to clayey silt	UNDFND	UNDFD	17	2.73

Dr - All sands (Jamiolkowski et al. 1985)

PHI - Robertson and Campanella 1983

Su: Nk= 15

\*\*\*\* Note: For interpretation purposes the PLOTTED CPT PROFILE should be used with the TABULATED OUTPUT from CPTINTR1 (v 3.04) \*\*\*\*

int

Operator :VIRGIL BAKER

CPT Date :10-07-92 11:22

On Site Loc:CPT-11

Cone Used :HO 322

Job No. :447.026

Water table (meters) : 8.2

Tot. Unit Wt. (avg) : 130 pcf

DEPTH (meters)	DEPTH (feet)	Qc (avg) (tsf)	Fs (avg) (tsf)	Rf (avg) (%)	SIGV' (tsf)	SOIL BEHAVIOUR TYPE	Eq - Dr (%)	PHI deg.	SPT N	Su tsf
0.25	0.82	180.39	1.79	0.99	0.03	sand	>90	>48	35	UNDEFINED
0.50	1.64	26.43	0.77	2.90	0.08	clayey silt to silty clay	UNDFND	UNDFD	13	1.75
0.75	2.46	12.38	0.38	3.07	0.13	silty clay to clay	UNDFND	UNDFD	8	.81
1.00	3.28	12.82	0.43	3.33	0.19	silty clay to clay	UNDFND	UNDFD	8	.84
1.25	4.10	28.63	1.14	3.97	0.24	silty clay to clay	UNDFND	UNDFD	18	1.89
1.50	4.92	37.54	1.71	4.57	0.29	silty clay to clay	UNDFND	UNDFD	24	2.48
1.75	5.74	42.17	1.87	4.43	0.35	silty clay to clay	UNDFND	UNDFD	27	2.78
2.00	6.56	46.90	1.94	4.13	0.40	clayey silt to silty clay	UNDFND	UNDFD	22	3.10
2.25	7.38	54.92	1.94	3.53	0.45	clayey silt to silty clay	UNDFND	UNDFD	26	3.63
2.50	8.20	230.31	5.49	2.39	0.51	silty sand to sandy silt	>90	46-48	>50	UNDEFINED
2.75	9.02	108.68	3.81	3.50	0.56	sandy silt to clayey silt	UNDFND	UNDFD	42	7.20
3.00	9.84	57.39	2.13	3.70	0.61	clayey silt to silty clay	UNDFND	UNDFD	27	3.78
3.25	10.66	78.30	3.28	4.19	0.67	clayey silt to silty clay	UNDFND	UNDFD	37	5.17
3.50	11.48	160.26	5.24	3.27	0.72	sandy silt to clayey silt	UNDFND	UNDFD	>50	10.63
3.75	12.30	135.06	3.97	2.94	0.77	sandy silt to clayey silt	UNDFND	UNDFD	>50	8.95
4.00	13.12	56.97	2.23	3.92	0.83	clayey silt to silty clay	UNDFND	UNDFD	27	3.74
4.25	13.94	58.53	2.35	4.02	0.88	clayey silt to silty clay	UNDFND	UNDFD	28	3.84
4.50	14.76	34.01	1.03	3.04	0.93	clayey silt to silty clay	UNDFND	UNDFD	16	2.20
4.75	15.58	31.58	0.94	2.98	0.99	clayey silt to silty clay	UNDFND	UNDFD	15	2.03
5.00	16.40	33.78	0.99	2.94	1.04	clayey silt to silty clay	UNDFND	UNDFD	16	2.18
5.25	17.22	34.06	0.95	2.78	1.09	sandy silt to clayey silt	UNDFND	UNDFD	13	2.19
5.50	18.04	28.66	0.81	2.82	1.15	clayey silt to silty clay	UNDFND	UNDFD	14	1.83
5.75	18.86	34.21	1.06	3.10	1.20	clayey silt to silty clay	UNDFND	UNDFD	16	2.20
6.00	19.69	36.50	0.97	2.67	1.25	sandy silt to clayey silt	UNDFND	UNDFD	14	2.35
6.25	20.51	36.64	1.04	2.84	1.31	sandy silt to clayey silt	UNDFND	UNDFD	14	2.35
6.50	21.33	35.74	0.84	2.34	1.36	sandy silt to clayey silt	UNDFND	UNDFD	14	2.29
6.75	22.15	46.41	1.25	2.70	1.41	sandy silt to clayey silt	UNDFND	UNDFD	18	3.00
7.00	22.97	43.33	1.40	3.24	1.47	clayey silt to silty clay	UNDFND	UNDFD	21	2.79
7.25	23.79	50.12	1.25	2.50	1.52	sandy silt to clayey silt	UNDFND	UNDFD	19	3.24
7.50	24.61	54.86	1.27	2.32	1.57	sandy silt to clayey silt	UNDFND	UNDFD	21	3.55
7.75	25.43	42.86	0.89	2.07	1.63	sandy silt to clayey silt	UNDFND	UNDFD	16	2.74
8.00	26.25	38.37	0.75	1.96	1.68	sandy silt to clayey silt	UNDFND	UNDFD	15	2.44
8.25	27.07	61.17	1.75	2.87	1.73	sandy silt to clayey silt	UNDFND	UNDFD	23	3.96
8.50	27.89	49.22	1.33	2.71	1.77	sandy silt to clayey silt	UNDFND	UNDFD	19	3.16
8.75	28.71	38.22	0.82	2.14	1.80	sandy silt to clayey silt	UNDFND	UNDFD	15	2.42
9.00	29.53	31.86	1.10	3.47	1.82	clayey silt to silty clay	UNDFND	UNDFD	15	1.99
9.25	30.35	44.54	1.13	2.54	1.85	sandy silt to clayey silt	UNDFND	UNDFD	17	2.83
9.50	31.17	45.13	1.19	2.64	1.88	sandy silt to clayey silt	UNDFND	UNDFD	17	2.87

Dr - All sands (Jamiolkowski et al. 1985)

PHI - Robertson and Campanella 1983

Su: Nk= 15

\*\*\*\* Note: For interpretation purposes the PLOTTED CPT PROFILE should be used with the TABULATED OUTPUT from CPTINTR1 (v 3.04) \*\*\*\*

DEPTH		Qc (avg)	Fs (avg)	Rf (avg)	SIGV'	SOIL BEHAVIOUR TYPE	Eq - Dr	PHI	SPT	Su
(meters)	(feet)	(tsf)	(tsf)	(%)	(tsf)		(%)	deg.	N	tsf
9.75	31.99	38.00	0.82	2.16	1.91	sandy silt to clayey silt	UNDFND	UNDFD	15	2.39
10.00	32.81	41.05	0.83	2.02	1.93	sandy silt to clayey silt	UNDFND	UNDFD	16	2.59
10.25	33.63	44.49	0.87	1.95	1.96	sandy silt to clayey silt	UNDFND	UNDFD	17	2.82
10.50	34.45	43.64	0.93	2.12	1.99	sandy silt to clayey silt	UNDFND	UNDFD	17	2.76
10.75	35.27	44.44	0.94	2.10	2.02	sandy silt to clayey silt	UNDFND	UNDFD	17	2.81
11.00	36.09	57.32	1.06	1.86	2.04	silty sand to sandy silt	40-50	34-36	18	UNDEFINED
11.25	36.91	54.54	0.98	1.80	2.07	silty sand to sandy silt	<40	32-34	17	UNDEFINED
11.50	37.73	56.28	1.03	1.82	2.10	silty sand to sandy silt	<40	32-34	18	UNDEFINED
11.75	38.55	52.63	1.04	1.97	2.13	sandy silt to clayey silt	UNDFND	UNDFD	20	3.34
12.00	39.37	46.28	0.86	1.85	2.16	silty sand to sandy silt	<40	32-34	15	UNDEFINED

Dr - All sands (Jamiolkowski et al. 1985)

PHI - Robertson and Campanella 1983

Su: Nk= 15

\*\*\*\* Note: For interpretation purposes the PLOTTED CPT PROFILE should be used with the TABULATED OUTPUT from CPTINTR1 (v 3.04) \*\*\*\*

int

Operator :VIRGIL BAKER

CPT Date :10-07-92 12:31

On Site Loc:CPT-12

Cone Used :HO 322

Job No. :447.026

Water table (meters) : 8.2

Tot. Unit Wt. (avg) : 130 pcf

DEPTH (meters)	(feet)	Qc (avg) (tsf)	Fs (avg) (tsf)	Rf (avg) (%)	SIGV' (tsf)	SOIL BEHAVIOUR TYPE	Eq - Dr (%)	PHI deg.	SPT N	Su tsf
0.25	0.82	0.03	0.17	662.31	0.03	undefined	UNDFND	UNDFD	UDF	UNDEFINED
0.50	1.64	186.97	2.19	1.17	0.08	sand	>90	>48	36	UNDEFINED
0.75	2.46	163.52	2.02	1.24	0.13	sand to silty sand	>90	>48	39	UNDEFINED
1.00	3.28	114.21	1.62	1.42	0.19	sand to silty sand	>90	>48	27	UNDEFINED
1.25	4.10	36.38	1.38	3.78	0.24	clayey silt to silty clay	UNDFND	UNDFD	17	2.40
1.50	4.92	92.19	3.00	3.25	0.29	sandy silt to clayey silt	UNDFND	UNDFD	35	6.12
1.75	5.74	276.49	5.77	2.09	0.35	sand to silty sand	>90	>48	>50	UNDEFINED
2.00	6.56	124.69	4.60	3.69	0.40	sandy silt to clayey silt	UNDFND	UNDFD	48	8.28
2.25	7.38	59.85	1.80	3.00	0.45	sandy silt to clayey silt	UNDFND	UNDFD	23	3.96
2.50	8.20	29.90	1.00	3.36	0.51	clayey silt to silty clay	UNDFND	UNDFD	14	1.95
2.75	9.02	32.51	1.14	3.51	0.56	clayey silt to silty clay	UNDFND	UNDFD	16	2.13
3.00	9.84	22.49	1.08	4.80	0.61	clay	UNDFND	UNDFD	22	1.45
3.25	10.66	40.85	1.50	3.68	0.67	clayey silt to silty clay	UNDFND	UNDFD	20	2.67
3.50	11.48	38.14	1.44	3.77	0.72	clayey silt to silty clay	UNDFND	UNDFD	18	2.49
3.75	12.30	41.13	1.66	4.04	0.77	clayey silt to silty clay	UNDFND	UNDFD	20	2.69
4.00	13.12	56.95	2.21	3.89	0.83	clayey silt to silty clay	UNDFND	UNDFD	27	3.74
4.25	13.94	35.86	1.08	3.00	0.88	clayey silt to silty clay	UNDFND	UNDFD	17	2.33
4.50	14.76	38.95	1.02	2.62	0.93	sandy silt to clayey silt	UNDFND	UNDFD	15	2.53
4.75	15.58	48.75	1.30	2.67	0.99	sandy silt to clayey silt	UNDFND	UNDFD	19	3.18
5.00	16.40	46.44	1.27	2.74	1.04	sandy silt to clayey silt	UNDFND	UNDFD	18	3.02
5.25	17.22	52.46	1.41	2.68	1.09	sandy silt to clayey silt	UNDFND	UNDFD	20	3.42
5.50	18.04	52.32	1.53	2.93	1.15	sandy silt to clayey silt	UNDFND	UNDFD	20	3.41
5.75	18.86	49.31	1.48	2.99	1.20	sandy silt to clayey silt	UNDFND	UNDFD	19	3.20
6.00	19.69	147.45	1.86	1.26	1.25	sand to silty sand	70-80	40-42	35	UNDEFINED
6.25	20.51	225.30	1.96	0.87	1.31	sand	80-90	42-44	43	UNDEFINED
6.50	21.33	251.95	2.16	0.86	1.36	sand	80-90	42-44	48	UNDEFINED
6.75	22.15	214.01	2.07	0.97	1.41	sand	80-90	42-44	41	UNDEFINED
7.00	22.97	220.43	1.83	0.83	1.47	sand	80-90	42-44	42	UNDEFINED
7.25	23.79	237.29	2.39	1.01	1.52	sand	80-90	42-44	45	UNDEFINED
7.50	24.61	259.88	2.89	1.11	1.57	sand	80-90	42-44	50	UNDEFINED
7.75	25.43	231.15	3.59	1.55	1.63	sand to silty sand	80-90	42-44	>50	UNDEFINED
8.00	26.25	231.24	3.67	1.59	1.68	sand to silty sand	80-90	42-44	>50	UNDEFINED
8.25	27.07	275.49	4.14	1.50	1.73	sand to silty sand	80-90	42-44	>50	UNDEFINED
8.50	27.89	299.10	3.86	1.29	1.77	sand	80-90	42-44	>50	UNDEFINED
8.75	28.71	292.19	4.31	1.48	1.80	sand to silty sand	80-90	42-44	>50	UNDEFINED
9.00	29.53	341.27	6.71	1.97	1.82	sand to silty sand	>90	42-44	>50	UNDEFINED
9.25	30.35	201.71	6.16	3.05	1.85	silty sand to sandy silt	70-80	40-42	>50	UNDEFINED
9.50	31.17	197.96	4.55	2.30	1.88	silty sand to sandy silt	70-80	40-42	>50	UNDEFINED

Dr - All sands (Jamiolkowski et al. 1985)

PHI - Robertson and Campanella 1983

Su: Nk= 15

\*\*\*\* Note: For interpretation purposes the PLOTTED CPT PROFILE should be used with the TABULATED OUTPUT from CPTINTR1 (v 3.04) \*\*\*\*

DEPTH (meters)	DEPTH (feet)	Qc (avg) (tsf)	Fs (avg) (tsf)	Rf (avg) (%)	SIGV' (tsf)	SOIL BEHAVIOUR TYPE	Eq - Dr (%)	PHI deg.	SPT N	Su tsf
9.75	31.99	152.88	5.94	3.88	1.91	sand to clayey sand (*)	UNDFND	UNDFD	>50	UNDEFINED
10.00	32.81	64.13	2.17	3.38	1.93	clayey silt to silty clay	UNDFND	UNDFD	31	4.13
10.25	33.63	34.26	1.14	3.32	1.96	clayey silt to silty clay	UNDFND	UNDFD	16	2.14
10.50	34.45	40.43	1.32	3.27	1.99	clayey silt to silty clay	UNDFND	UNDFD	19	2.54
10.75	35.27	91.36	3.55	3.88	2.02	clayey silt to silty clay	UNDFND	UNDFD	44	5.94
11.00	36.09	99.47	3.29	3.30	2.04	sandy silt to clayey silt	UNDFND	UNDFD	38	6.47
11.25	36.91	118.36	4.54	3.84	2.07	sandy silt to clayey silt	UNDFND	UNDFD	45	7.73
11.50	37.73	51.86	1.55	2.99	2.10	sandy silt to clayey silt	UNDFND	UNDFD	20	3.29
11.75	38.55	54.80	2.06	3.75	2.13	clayey silt to silty clay	UNDFND	UNDFD	26	3.48
12.00	39.37	128.40	4.68	3.65	2.16	sandy silt to clayey silt	UNDFND	UNDFD	49	8.39

Dr - All sands (Jamiołkowski et al. 1985)

PHI - Robertson and Campanella 1983

Su: Nk= 15

(\*) overconsolidated or cemented

\* Note: For interpretation purposes the PLOTTED CPT PROFILE should be used with the TABULATED OUTPUT from CPTINTR1 (v 3.04) \*\*\*\*

int

Operator :CARL G. MORGAN  
 On Site Loc:CPT-13  
 Job No. :447.036  
 Tot. Unit Wt. (avg) : 130 pcf

CPT Date :10-07-92 14:27  
 Cone Used :347TC  
 Water table (meters) : 6.7

DEPTH (meters)	DEPTH (feet)	Qc (avg) (tsf)	Fs (avg) (tsf)	Rf (avg) (%)	SIGV' (tsf)	SOIL BEHAVIOUR TYPE	Eq - Dr (%)	PHI deg.	SPT N	Su tsf
0.25	0.82	279.62	2.45	0.88	0.03	sand	>90	UNDFD	>50	UNDEFINED
0.50	1.64	59.23	1.56	2.63	0.08	sandy silt to clayey silt	UNDFND	UNDFD	23	3.94
0.75	2.46	16.33	0.17	1.07	0.13	sandy silt to clayey silt	UNDFND	UNDFD	6	1.07
1.00	3.28	12.93	0.19	1.48	0.19	clayey silt to silty clay	UNDFND	UNDFD	6	.84
1.25	4.10	19.40	0.31	1.62	0.24	sandy silt to clayey silt	UNDFND	UNDFD	7	1.27
1.50	4.92	21.16	0.33	1.54	0.29	sandy silt to clayey silt	UNDFND	UNDFD	8	1.39
1.75	5.74	29.96	0.49	1.64	0.35	sandy silt to clayey silt	UNDFND	UNDFD	11	1.97
2.00	6.56	36.22	0.86	2.39	0.40	sandy silt to clayey silt	UNDFND	UNDFD	14	2.38
2.25	7.38	38.20	1.00	2.62	0.45	sandy silt to clayey silt	UNDFND	UNDFD	15	2.51
2.50	8.20	48.21	1.83	3.80	0.51	clayey silt to silty clay	UNDFND	UNDFD	23	3.18
2.75	9.02	152.09	6.81	4.48	0.56	very stiff fine grained (*)	UNDFND	UNDFD	>50	UNDEFINED
3.00	9.84	172.28	5.96	3.46	0.61	sandy silt to clayey silt	UNDFND	UNDFD	>50	11.44
3.25	10.66	149.08	5.79	3.88	0.67	sand to clayey sand (*)	UNDFND	UNDFD	>50	UNDEFINED
3.50	11.48	39.08	1.43	3.67	0.72	clayey silt to silty clay	UNDFND	UNDFD	19	2.55
3.75	12.30	106.24	3.61	3.40	0.77	sandy silt to clayey silt	UNDFND	UNDFD	41	7.03
4.00	13.12	106.79	3.66	3.42	0.83	sandy silt to clayey silt	UNDFND	UNDFD	41	7.06
4.25	13.94	30.03	0.61	2.05	0.88	sandy silt to clayey silt	UNDFND	UNDFD	12	1.94
4.50	14.76	27.85	0.55	1.96	0.93	sandy silt to clayey silt	UNDFND	UNDFD	11	1.79
4.75	15.58	28.97	0.63	2.16	0.99	sandy silt to clayey silt	UNDFND	UNDFD	11	1.86
5.00	16.40	31.00	0.67	2.16	1.04	sandy silt to clayey silt	UNDFND	UNDFD	12	1.99
5.25	17.22	35.21	0.82	2.33	1.09	sandy silt to clayey silt	UNDFND	UNDFD	13	2.27
5.50	18.04	52.00	1.45	2.80	1.15	sandy silt to clayey silt	UNDFND	UNDFD	20	3.39
5.75	18.86	37.26	1.20	3.21	1.20	clayey silt to silty clay	UNDFND	UNDFD	18	2.40
6.00	19.69	34.70	0.76	2.20	1.25	sandy silt to clayey silt	UNDFND	UNDFD	13	2.22
6.25	20.51	37.00	0.84	2.28	1.31	sandy silt to clayey silt	UNDFND	UNDFD	14	2.37
6.50	21.33	32.56	0.63	1.93	1.36	sandy silt to clayey silt	UNDFND	UNDFD	12	2.08
6.75	22.15	36.15	0.81	2.24	1.41	sandy silt to clayey silt	UNDFND	UNDFD	14	2.31
7.00	22.97	56.68	1.38	2.43	1.45	sandy silt to clayey silt	UNDFND	UNDFD	22	3.68
7.25	23.79	159.41	2.56	1.61	1.48	sand to silty sand	70-80	40-42	38	UNDEFINED
7.50	24.61	176.88	2.68	1.52	1.50	sand to silty sand	70-80	40-42	42	UNDEFINED
7.75	25.43	187.33	1.82	0.97	1.53	sand	70-80	40-42	36	UNDEFINED
8.00	26.25	148.38	2.50	1.68	1.56	sand to silty sand	70-80	40-42	36	UNDEFINED
8.25	27.07	182.91	2.09	1.14	1.59	sand	70-80	40-42	35	UNDEFINED
8.50	27.89	202.17	2.11	1.04	1.61	sand	70-80	40-42	39	UNDEFINED
8.75	28.71	241.32	1.74	0.72	1.64	sand	80-90	42-44	46	UNDEFINED
9.00	29.53	243.75	1.90	0.78	1.67	sand	80-90	42-44	47	UNDEFINED
9.25	30.35	171.28	1.80	1.05	1.70	sand	70-80	40-42	33	UNDEFINED
9.50	31.17	52.26	1.06	2.03	1.72	sandy silt to clayey silt	UNDFND	UNDFD	20	3.35

Dr - All sands (Jamiołkowski et al. 1985)

PHI - Robertson and Campanella 1983

Su: Nk= 15

(\*) overconsolidated or cemented

\*\*\*\* Note: For interpretation purposes the PLOTTED CPT PROFILE should be used with the TABULATED OUTPUT from CPTINTR1 (v 3.04) \*\*\*\*

DEPTH		Qc (avg)	Fs (avg)	Rf (avg)	SIGV'	SOIL BEHAVIOUR TYPE	Eq - Dr	PHI	SPT	Su
(meters)	(feet)	(tsf)	(tsf)	(%)	(tsf)		(%)	deg.	N	tsf
9.75	31.99	44.95	0.83	1.85	1.75	sandy silt to clayey silt	UNDFND	UNDFD	17	2.85
10.00	32.81	41.84	0.97	2.32	1.78	sandy silt to clayey silt	UNDFND	UNDFD	16	2.64
10.25	33.63	42.21	0.99	2.34	1.81	sandy silt to clayey silt	UNDFND	UNDFD	16	2.67
10.50	34.45	43.99	0.95	2.17	1.84	sandy silt to clayey silt	UNDFND	UNDFD	17	2.78
10.75	35.27	49.90	0.90	1.81	1.86	silty sand to sandy silt	<40	32-34	16	UNDEFINED
11.00	36.09	52.21	0.82	1.58	1.89	silty sand to sandy silt	<40	34-36	17	UNDEFINED
11.25	36.91	55.00	0.93	1.68	1.92	silty sand to sandy silt	40-50	34-36	18	UNDEFINED
11.50	37.73	47.31	1.04	2.20	1.95	sandy silt to clayey silt	UNDFND	UNDFD	18	2.99
11.75	38.55	67.39	2.72	4.03	1.97	clayey silt to silty clay	UNDFND	UNDFD	32	4.32
12.00	39.37	98.91	4.50	4.55	2.00	very stiff fine grained (*)	UNDFND	UNDFD	>50	UNDEFINED
12.25	40.19	71.85	-6550.39	-9116.75	2.03	undefined	UNDFND	UNDFD	UDF	UNDEFINED

Dr - All sands (Jamiolkowski et al. 1985)

PHI - Robertson and Campanella 1983

Su: Nk= 15

(\*) overconsolidated or cemented

\*\* Note: For interpretation purposes the PLOTTED CPT PROFILE should be used with the TABULATED OUTPUT from CPTINTR1 (v 3.04) \*\*\*\*

int

Operator :CARL G. MORGAN

CPT Date :10-07-92 15:54

On Site Loc:CPT 14

Cone Used :347TC

Job No. :447.036

Water table (meters) : 7

Tot. Unit Wt. (avg) : 130 pcf

DEPTH (meters)	DEPTH (feet)	Qc (avg) (tsf)	Fs (avg) (tsf)	Rf (avg) (%)	SIGV' (tsf)	SOIL BEHAVIOUR TYPE	Eq - Dr (%)	PHI deg.	SPT N	Su tsf
0.25	0.82	189.63	1.28	0.67	0.03	sand	>90	>48	36	UNDEFINED
0.50	1.64	38.72	1.25	3.23	0.08	clayey silt to silty clay	UNDFND	UNDFD	19	2.57
0.75	2.46	33.58	1.05	3.12	0.13	clayey silt to silty clay	UNDFND	UNDFD	16	2.23
1.00	3.28	15.89	0.43	2.71	0.19	clayey silt to silty clay	UNDFND	UNDFD	8	1.04
1.25	4.10	17.23	0.50	2.89	0.24	clayey silt to silty clay	UNDFND	UNDFD	8	1.13
1.50	4.92	16.45	0.51	3.09	0.29	clayey silt to silty clay	UNDFND	UNDFD	8	1.07
1.75	5.74	20.27	0.74	3.64	0.35	silty clay to clay	UNDFND	UNDFD	13	1.32
2.00	6.56	13.92	0.38	2.74	0.40	clayey silt to silty clay	UNDFND	UNDFD	7	.90
2.25	7.38	17.78	0.38	2.16	0.45	clayey silt to silty clay	UNDFND	UNDFD	9	1.15
2.50	8.20	49.49	1.45	2.94	0.51	sandy silt to clayey silt	UNDFND	UNDFD	19	3.26
2.75	9.02	93.08	3.08	3.30	0.56	sandy silt to clayey silt	UNDFND	UNDFD	36	6.16
3.00	9.84	140.96	4.55	3.23	0.61	sandy silt to clayey silt	UNDFND	UNDFD	>50	9.35
3.25	10.66	155.90	5.38	3.45	0.67	sandy silt to clayey silt	UNDFND	UNDFD	>50	10.35
3.50	11.48	137.97	5.11	3.70	0.72	sandy silt to clayey silt	UNDFND	UNDFD	>50	9.15
3.75	12.30	33.71	1.55	4.60	0.77	silty clay to clay	UNDFND	UNDFD	22	2.19
4.00	13.12	23.92	0.73	3.04	0.83	clayey silt to silty clay	UNDFND	UNDFD	11	1.53
4.25	13.94	24.00	0.67	2.80	0.88	clayey silt to silty clay	UNDFND	UNDFD	11	1.54
4.50	14.76	28.69	0.69	2.40	0.93	sandy silt to clayey silt	UNDFND	UNDFD	11	1.85
4.75	15.58	27.88	0.67	2.39	0.99	sandy silt to clayey silt	UNDFND	UNDFD	11	1.79
5.00	16.40	26.19	0.57	2.16	1.04	sandy silt to clayey silt	UNDFND	UNDFD	10	1.67
5.25	17.22	33.39	0.75	2.24	1.09	sandy silt to clayey silt	UNDFND	UNDFD	13	2.15
5.50	18.04	29.94	0.67	2.23	1.15	sandy silt to clayey silt	UNDFND	UNDFD	11	1.91
5.75	18.86	28.59	0.64	2.23	1.20	sandy silt to clayey silt	UNDFND	UNDFD	11	1.82
6.00	19.69	30.87	0.78	2.52	1.25	sandy silt to clayey silt	UNDFND	UNDFD	12	1.97
6.25	20.51	36.99	0.77	2.08	1.31	sandy silt to clayey silt	UNDFND	UNDFD	14	2.37
6.50	21.33	52.16	1.30	2.49	1.36	sandy silt to clayey silt	UNDFND	UNDFD	20	3.38
6.75	22.15	68.33	1.66	2.43	1.41	sandy silt to clayey silt	UNDFND	UNDFD	26	4.46
7.00	22.97	49.21	1.04	2.11	1.47	sandy silt to clayey silt	UNDFND	UNDFD	19	3.18
7.25	23.79	46.43	0.81	1.75	1.51	silty sand to sandy silt	<40	34-36	15	UNDEFINED
7.50	24.61	40.93	0.76	1.86	1.53	sandy silt to clayey silt	UNDFND	UNDFD	16	2.62
7.75	25.43	37.28	0.70	1.88	1.56	sandy silt to clayey silt	UNDFND	UNDFD	14	2.37
8.00	26.25	33.40	0.68	2.02	1.59	sandy silt to clayey silt	UNDFND	UNDFD	13	2.11
8.25	27.07	35.53	0.66	1.87	1.62	sandy silt to clayey silt	UNDFND	UNDFD	14	2.25
8.50	27.89	34.36	0.76	2.21	1.64	sandy silt to clayey silt	UNDFND	UNDFD	13	2.17
8.75	28.71	45.08	0.95	2.10	1.67	sandy silt to clayey silt	UNDFND	UNDFD	17	2.88
9.00	29.53	57.74	1.46	2.52	1.70	sandy silt to clayey silt	UNDFND	UNDFD	22	3.72
9.25	30.35	71.05	2.16	3.03	1.73	sandy silt to clayey silt	UNDFND	UNDFD	27	4.60
9.50	31.17	64.84	2.05	3.15	1.76	sandy silt to clayey silt	UNDFND	UNDFD	25	4.18

Dr - All sands (Jamiolkowski et al. 1985)

PHI - Robertson and Campanella 1983

Su: Nk= 15

\*\*\*\* Note: For interpretation purposes the PLOTTED CPT PROFILE should be used with the TABULATED OUTPUT from CPTINTR1 (v 3.04) \*\*\*\*



DEPTH (meters)	(feet)	Qc (avg) (tsf)	Fs (avg) (tsf)	Rf (avg) (%)	SIGV' (tsf)	SOIL BEHAVIOUR TYPE	Eq - Dr (%)	PHI deg.	SPT N	Su tsf
9.75	31.99	47.20	1.61	3.42	1.78	clayey silt to silty clay	UNDFND	UNDFD	23	3.01
10.00	32.81	42.54	1.21	2.84	1.81	sandy silt to clayey silt	UNDFND	UNDFD	16	2.69
10.25	33.63	44.78	1.23	2.74	1.84	sandy silt to clayey silt	UNDFND	UNDFD	17	2.84
10.50	34.45	37.37	1.14	3.04	1.87	clayey silt to silty clay	UNDFND	UNDFD	18	2.34
10.75	35.27	35.24	1.17	3.32	1.89	clayey silt to silty clay	UNDFND	UNDFD	17	2.19
11.00	36.09	39.95	1.07	2.68	1.92	sandy silt to clayey silt	UNDFND	UNDFD	15	2.50
11.25	36.91	39.15	0.84	2.15	1.95	sandy silt to clayey silt	UNDFND	UNDFD	15	2.45
11.50	37.73	50.20	1.10	2.19	1.98	sandy silt to clayey silt	UNDFND	UNDFD	19	3.18
11.75	38.55	52.50	1.14	2.18	2.01	sandy silt to clayey silt	UNDFND	UNDFD	20	3.33
12.00	39.37	88.45	1.76	1.99	2.03	silty sand to sandy silt	50-60	36-38	28	UNDEFINED
12.25	40.19	116.50	-13105.98	-11249.96	2.06	undefined	UNDFND	UNDFD	UDF	UNDEFINED

Dr - All sands (Jamiolkowski et al. 1985)

PHI - Robertson and Campanella 1983

Su: Nk= 15

\* Note: For interpretation purposes the PLOTTED CPT PROFILE should be used with the TABULATED OUTPUT from CPTINTR1 (v 3.04) \*\*\*\*

int

Operator :VIRGIL BAKER

CPT Date :10-23-92 08:38

On Site Loc:CPT-15

Cone Used :HO 322

Job No. :447.026

Water table (meters) : 8.5

Tot. Unit Wt. (avg) : 130 pcf

DEPTH (meters)	DEPTH (feet)	Qc (avg) (tsf)	Fs (avg) (tsf)	Rf (avg) (%)	SIGV' (tsf)	SOIL BEHAVIOUR TYPE	Eq - Dr (%)	PHI deg.	SPT N	Su tsf
0.25	0.82	15.53	0.27	1.75	0.03	clayey silt to silty clay	UNDFND	UNDFD	7	1.03
0.50	1.64	24.93	0.85	3.39	0.08	clayey silt to silty clay	UNDFND	UNDFD	12	1.65
0.75	2.46	95.77	1.99	2.08	0.13	silty sand to sandy silt	>90	>48	31	UNDEFINED
1.00	3.28	75.09	1.91	2.54	0.19	sandy silt to clayey silt	UNDFND	UNDFD	29	4.99
1.25	4.10	281.64	6.42	2.28	0.24	silty sand to sandy silt	>90	>48	>50	UNDEFINED
1.50	4.92	343.02	6.95	2.03	0.29	sand to silty sand	>90	>48	>50	UNDEFINED
1.75	5.74	291.44	7.86	2.70	0.35	silty sand to sandy silt	>90	>48	>50	UNDEFINED
2.00	6.56	265.01	6.15	2.32	0.40	silty sand to sandy silt	>90	>48	>50	UNDEFINED
2.25	7.38	61.46	2.03	3.30	0.45	sandy silt to clayey silt	UNDFND	UNDFD	24	4.06
2.50	8.20	43.24	0.97	2.25	0.51	sandy silt to clayey silt	UNDFND	UNDFD	17	2.84
2.75	9.02	39.04	0.97	2.47	0.56	sandy silt to clayey silt	UNDFND	UNDFD	15	2.56
3.00	9.84	49.90	1.58	3.16	0.61	sandy silt to clayey silt	UNDFND	UNDFD	19	3.28
3.25	10.66	56.68	1.92	3.38	0.67	clayey silt to silty clay	UNDFND	UNDFD	27	3.73
3.50	11.48	81.29	2.44	3.01	0.72	sandy silt to clayey silt	UNDFND	UNDFD	31	5.37
3.75	12.30	68.77	2.72	3.96	0.77	clayey silt to silty clay	UNDFND	UNDFD	33	4.53
4.00	13.12	82.86	2.55	3.08	0.83	sandy silt to clayey silt	UNDFND	UNDFD	32	5.46
4.25	13.94	57.86	2.17	3.75	0.88	clayey silt to silty clay	UNDFND	UNDFD	28	3.79
4.50	14.76	48.48	1.76	3.62	0.93	clayey silt to silty clay	UNDFND	UNDFD	23	3.17
4.75	15.58	38.71	1.24	3.21	0.99	clayey silt to silty clay	UNDFND	UNDFD	19	2.51
5.00	16.40	31.09	0.84	2.70	1.04	sandy silt to clayey silt	UNDFND	UNDFD	12	2.00
5.25	17.22	27.06	0.69	2.54	1.09	sandy silt to clayey silt	UNDFND	UNDFD	10	1.73
5.50	18.04	25.31	0.68	2.70	1.15	clayey silt to silty clay	UNDFND	UNDFD	12	1.61
5.75	18.86	25.30	0.72	2.84	1.20	clayey silt to silty clay	UNDFND	UNDFD	12	1.60
6.00	19.69	25.76	0.70	2.73	1.25	clayey silt to silty clay	UNDFND	UNDFD	12	1.63
6.25	20.51	27.02	0.81	2.99	1.31	clayey silt to silty clay	UNDFND	UNDFD	13	1.71
6.50	21.33	30.70	0.85	2.78	1.36	sandy silt to clayey silt	UNDFND	UNDFD	12	1.95
6.75	22.15	31.34	0.89	2.85	1.41	clayey silt to silty clay	UNDFND	UNDFD	15	1.99
7.00	22.97	33.85	0.95	2.81	1.47	sandy silt to clayey silt	UNDFND	UNDFD	13	2.15
7.25	23.79	30.44	0.80	2.64	1.52	sandy silt to clayey silt	UNDFND	UNDFD	12	1.92
7.50	24.61	29.07	0.71	2.43	1.57	sandy silt to clayey silt	UNDFND	UNDFD	11	1.83
7.75	25.43	42.57	1.12	2.62	1.63	sandy silt to clayey silt	UNDFND	UNDFD	16	2.72
8.00	26.25	51.78	1.22	2.35	1.68	sandy silt to clayey silt	UNDFND	UNDFD	20	3.34
8.25	27.07	44.31	0.91	2.06	1.73	sandy silt to clayey silt	UNDFND	UNDFD	17	2.83
8.50	27.89	36.30	0.64	1.76	1.79	sandy silt to clayey silt	UNDFND	UNDFD	14	2.30
8.75	28.71	35.94	0.60	1.68	1.83	sandy silt to clayey silt	UNDFND	UNDFD	14	2.27
9.00	29.53	32.83	0.49	1.48	1.85	sandy silt to clayey silt	UNDFND	UNDFD	13	2.06
9.25	30.35	25.08	0.37	1.49	1.88	sandy silt to clayey silt	UNDFND	UNDFD	10	1.54
9.50	31.17	40.66	0.85	2.10	1.91	sandy silt to clayey silt	UNDFND	UNDFD	16	2.57

Dr - All sands (Jamiolkowski et al. 1985)

PHI - Robertson and Campanella 1983

Su: Nk= 15

\*\*\*\* Note: For interpretation purposes the PLOTTED CPT PROFILE should be used with the TABULATED OUTPUT from CPTINTR1 (v 3.04) \*\*\*\*

DEPTH (meters)	DEPTH (feet)	Qc (avg) (tsf)	Fs (avg) (tsf)	Rf (avg) (%)	SIGV' (tsf)	SOIL BEHAVIOUR TYPE	Eq - Dr (%)	PHI deg.	SPT N	Su tsf
9.75	31.99	39.26	0.68	1.72	1.94	sandy silt to clayey silt	UNDFND	UNDFD	15	2.48
10.00	32.81	31.38	0.48	1.54	1.96	sandy silt to clayey silt	UNDFND	UNDFD	12	1.95
10.25	33.63	48.80	1.31	2.69	1.99	sandy silt to clayey silt	UNDFND	UNDFD	19	3.10
10.50	34.45	41.05	0.90	2.20	2.02	sandy silt to clayey silt	UNDFND	UNDFD	16	2.58
10.75	35.27	45.21	1.18	2.62	2.05	sandy silt to clayey silt	UNDFND	UNDFD	17	2.86
11.00	36.09	88.58	3.09	3.48	2.08	sandy silt to clayey silt	UNDFND	UNDFD	34	5.75
11.25	36.91	208.04	3.64	1.75	2.10	sand to silty sand	70-80	40-42	50	UNDEFINED
11.50	37.73	246.93	4.63	1.88	2.13	sand to silty sand	80-90	40-42	>50	UNDEFINED
11.75	38.55	222.24	5.96	2.68	2.16	silty sand to sandy silt	70-80	40-42	>50	UNDEFINED
12.00	39.37	162.84	5.99	3.68	2.19	sand to clayey sand (*)	UNDFND	UNDFD	>50	UNDEFINED
12.25	40.19	62.38	1.75	2.80	2.21	sandy silt to clayey silt	UNDFND	UNDFD	24	3.98
12.50	41.01	124.23	3.36	2.70	2.24	silty sand to sandy silt	60-70	38-40	40	UNDEFINED
12.75	41.83	61.00	1.03	1.69	2.27	silty sand to sandy silt	40-50	32-34	19	UNDEFINED
13.00	42.65	65.29	1.54	2.36	2.30	sandy silt to clayey silt	UNDFND	UNDFD	25	4.17
13.25	43.47	58.28	1.21	2.07	2.32	sandy silt to clayey silt	UNDFND	UNDFD	22	3.69
13.50	44.29	56.23	1.03	1.84	2.35	silty sand to sandy silt	<40	32-34	18	UNDEFINED
13.75	45.11	50.02	1.03	2.06	2.38	sandy silt to clayey silt	UNDFND	UNDFD	19	3.14

Dr - All sands (Jamiolkowski et al. 1985)

PHI - Robertson and Campanella 1983

Su: Nk= 15

(\*) overconsolidated or cemented

\* \* Note: For interpretation purposes the PLOTTED CPT PROFILE should be used with the TABULATED OUTPUT from CPTINTR1 (v 3.04) \*\*\*\*

DEPTH (meters)	DEPTH (feet)	Qc (avg) (tsf)	Fs (avg) (tsf)	Rf (avg) (%)	SIGV' (tsf)	SOIL BEHAVIOUR TYPE	Eq - Dr (%)	PHI deg.	SPT N	Su tsf
9.75	31.99	53.70	1.26	2.34	1.94	sandy silt to clayey silt	UNDFND	UNDFD	21	3.44
10.00	32.81	59.19	1.22	2.06	1.96	silty sand to sandy silt	40-50	34-36	19	UNDEFINED
10.25	33.63	58.73	1.00	1.70	1.99	silty sand to sandy silt	40-50	34-36	19	UNDEFINED
10.50	34.45	50.82	0.91	1.80	2.02	silty sand to sandy silt	<40	32-34	16	UNDEFINED
10.75	35.27	46.86	0.94	2.01	2.05	sandy silt to clayey silt	UNDFND	UNDFD	18	2.97
11.00	36.09	54.85	1.26	2.30	2.08	sandy silt to clayey silt	UNDFND	UNDFD	21	3.50
11.25	36.91	193.90	-6546.90	-3376.43	2.10	undefined	UNDFND	UNDFD	UDF	UNDEFINED

Dr - All sands (Jamolkowski et al. 1985)

PHI - Robertson and Campanella 1983

Su: Nk= 15

\*\*\*\* Note: For interpretation purposes the PLOTTED CPT PROFILE should be used with the TABULATED OUTPUT from CPTINTR1 (v 3.04) \*\*\*\*

int

Operator : VIRGIL BAKER  
 On Site Loc: CPT-17  
 Job No. : 447.026  
 Tot. Unit Wt. (avg) : 130 pcf

CPT Date : 10-23-92 12:30  
 Cone Used : HO 322  
 Water table (meters) : 7.9

DEPTH (meters)	DEPTH (feet)	Qc (avg) (tsf)	Fs (avg) (tsf)	Rf (avg) (%)	SIGV' (tsf)	SOIL BEHAVIOUR TYPE	Eq - Dr (%)	PHI deg.	SPT N	Su tsf
0.25	0.82	176.54	3.82	2.17	0.03	silty sand to sandy silt	>90	>48	>50	UNDEFINED
0.50	1.64	81.42	3.15	3.87	0.08	clayey silt to silty clay	UNDFND	UNDFD	39	5.42
0.75	2.46	71.65	2.97	4.14	0.13	clayey silt to silty clay	UNDFND	UNDFD	34	4.76
1.00	3.28	137.99	5.82	4.22	0.19	very stiff fine grained (*)	UNDFND	UNDFD	>50	UNDEFINED
1.25	4.10	61.93	2.88	4.65	0.24	silty clay to clay	UNDFND	UNDFD	40	4.11
1.50	4.92	57.52	2.55	4.44	0.29	silty clay to clay	UNDFND	UNDFD	37	3.81
1.75	5.74	31.64	1.38	4.38	0.35	silty clay to clay	UNDFND	UNDFD	20	2.08
2.00	6.56	58.38	2.22	3.80	0.40	clayey silt to silty clay	UNDFND	UNDFD	28	3.86
2.25	7.38	72.43	2.59	3.58	0.45	clayey silt to silty clay	UNDFND	UNDFD	35	4.79
2.50	8.20	32.14	1.06	3.29	0.51	clayey silt to silty clay	UNDFND	UNDFD	15	2.10
2.75	9.02	45.06	1.27	2.82	0.56	sandy silt to clayey silt	UNDFND	UNDFD	17	2.96
3.00	9.84	43.56	1.26	2.90	0.61	sandy silt to clayey silt	UNDFND	UNDFD	17	2.86
3.25	10.66	32.63	0.80	2.45	0.67	sandy silt to clayey silt	UNDFND	UNDFD	13	2.13
3.50	11.48	32.60	0.88	2.71	0.72	sandy silt to clayey silt	UNDFND	UNDFD	12	2.12
3.75	12.30	76.04	2.40	3.16	0.77	sandy silt to clayey silt	UNDFND	UNDFD	29	5.01
4.00	13.12	53.31	1.35	2.53	0.83	sandy silt to clayey silt	UNDFND	UNDFD	20	3.49
4.25	13.94	43.33	0.94	2.17	0.88	sandy silt to clayey silt	UNDFND	UNDFD	17	2.83
4.50	14.76	46.20	1.06	2.29	0.93	sandy silt to clayey silt	UNDFND	UNDFD	18	3.01
4.75	15.58	46.36	1.28	2.77	0.99	sandy silt to clayey silt	UNDFND	UNDFD	18	3.02
5.00	16.40	39.15	0.99	2.53	1.04	sandy silt to clayey silt	UNDFND	UNDFD	15	2.54
5.25	17.22	47.97	1.28	2.68	1.09	sandy silt to clayey silt	UNDFND	UNDFD	18	3.12
5.50	18.04	46.85	1.09	2.33	1.15	sandy silt to clayey silt	UNDFND	UNDFD	18	3.04
5.75	18.86	35.44	0.72	2.04	1.20	sandy silt to clayey silt	UNDFND	UNDFD	14	2.28
6.00	19.69	35.43	0.95	2.69	1.25	sandy silt to clayey silt	UNDFND	UNDFD	14	2.27
6.25	20.51	30.75	0.60	1.95	1.31	sandy silt to clayey silt	UNDFND	UNDFD	12	1.96
6.50	21.33	33.64	0.64	1.90	1.36	sandy silt to clayey silt	UNDFND	UNDFD	13	2.15
6.75	22.15	33.65	0.66	1.95	1.41	sandy silt to clayey silt	UNDFND	UNDFD	13	2.14
7.00	22.97	37.55	0.78	2.07	1.47	sandy silt to clayey silt	UNDFND	UNDFD	14	2.40
7.25	23.79	34.70	0.62	1.78	1.52	sandy silt to clayey silt	UNDFND	UNDFD	13	2.21
7.50	24.61	35.95	0.82	2.29	1.57	sandy silt to clayey silt	UNDFND	UNDFD	14	2.29
7.75	25.43	47.46	1.01	2.12	1.63	sandy silt to clayey silt	UNDFND	UNDFD	18	3.05
8.00	26.25	39.23	1.00	2.54	1.68	sandy silt to clayey silt	UNDFND	UNDFD	15	2.50
8.25	27.07	34.89	0.58	1.68	1.71	sandy silt to clayey silt	UNDFND	UNDFD	13	2.21
8.50	27.89	34.30	0.70	2.04	1.74	sandy silt to clayey silt	UNDFND	UNDFD	13	2.16
8.75	28.71	43.90	1.09	2.48	1.76	sandy silt to clayey silt	UNDFND	UNDFD	17	2.80
9.00	29.53	40.45	0.90	2.22	1.79	sandy silt to clayey silt	UNDFND	UNDFD	15	2.57
9.25	30.35	37.70	0.77	2.03	1.82	sandy silt to clayey silt	UNDFND	UNDFD	14	2.38
9.50	31.17	212.68	9.07	4.26	1.85	very stiff fine grained (*)	UNDFND	UNDFD	>50	UNDEFINED

Dr - All sands (Jamiołkowski et al. 1985)      PHI - Robertson and Campanella 1983      Su: Nk= 15

(\*) overconsolidated or cemented

\*\*\* Note: For interpretation purposes the PLOTTED CPT PROFILE should be used with the TABULATED OUTPUT from CPTINTR1 (v 3.04) \*\*\*

int

Operator :VIRGIL BAKER

On Site Loc:CPT-17

Page No. 2

DEPTH (meters)	Qc (avg) (feet)	Fs (avg) (tsf)	Rf (avg) (%)	SIGV' (tsf)	SOIL BEHAVIOUR TYPE	Eq - Dr (%)	PHI deg.	SPT N	Su tsf
-------------------	--------------------	-------------------	-----------------	----------------	---------------------	----------------	-------------	----------	-----------

Dr - All sands (Jamiolkowski et al. 1985)      PHI -      Robertson and Campanella 1983      Su: Nk= 15

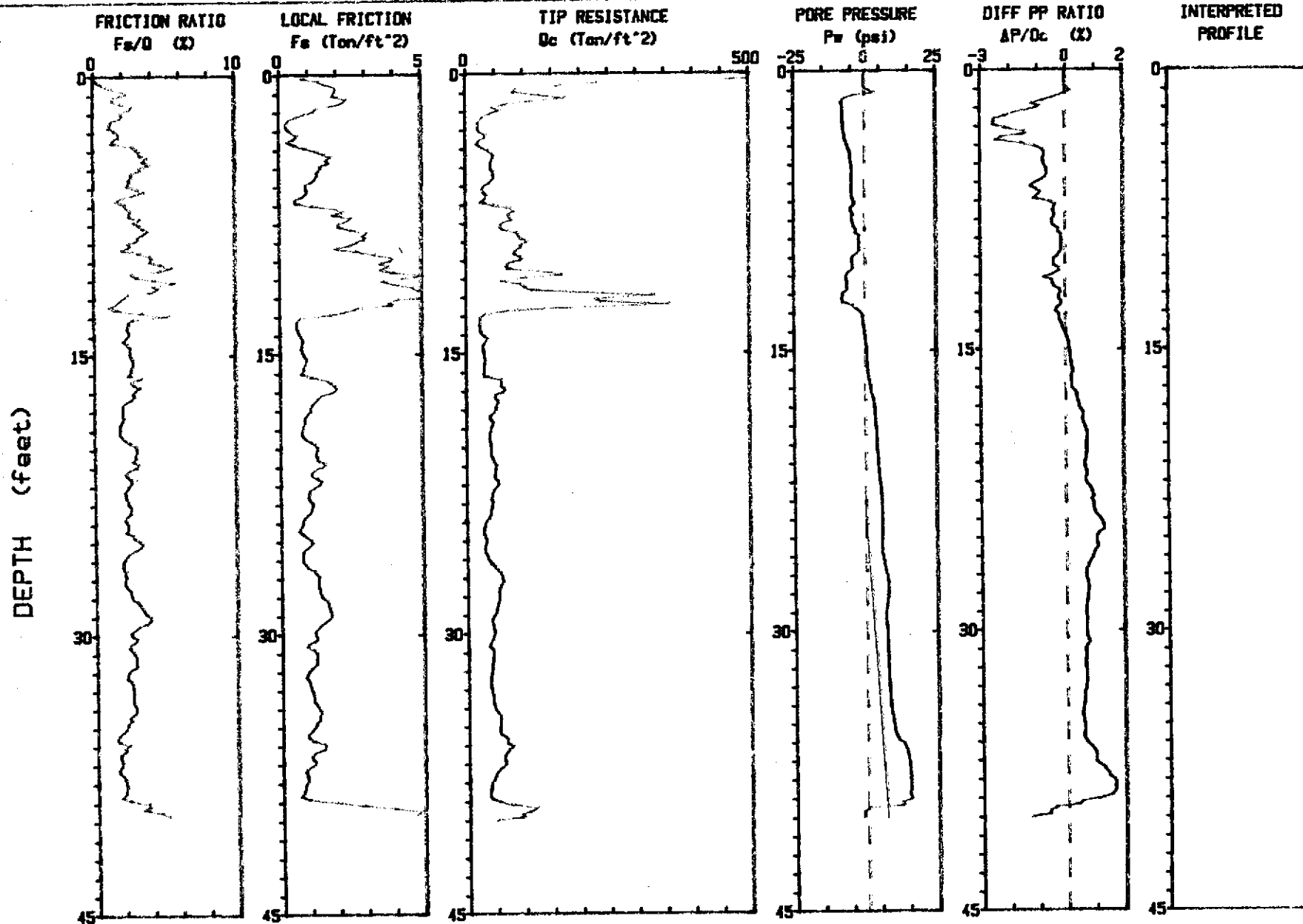
\*\*\*\* Note: For interpretation purposes the PLOTTED CPT PROFILE should be used with the TABULATED OUTPUT from CPTINTR1 (v 3.04) \*\*\*\*

V B I

Operator : VIRGIL BAKER  
Location : CPT-1

CPT Date : 10-06-92 09:22  
Cone Used : HO 322

Sounding : 922396 Pg 1 / 1  
Job No. : 447.026



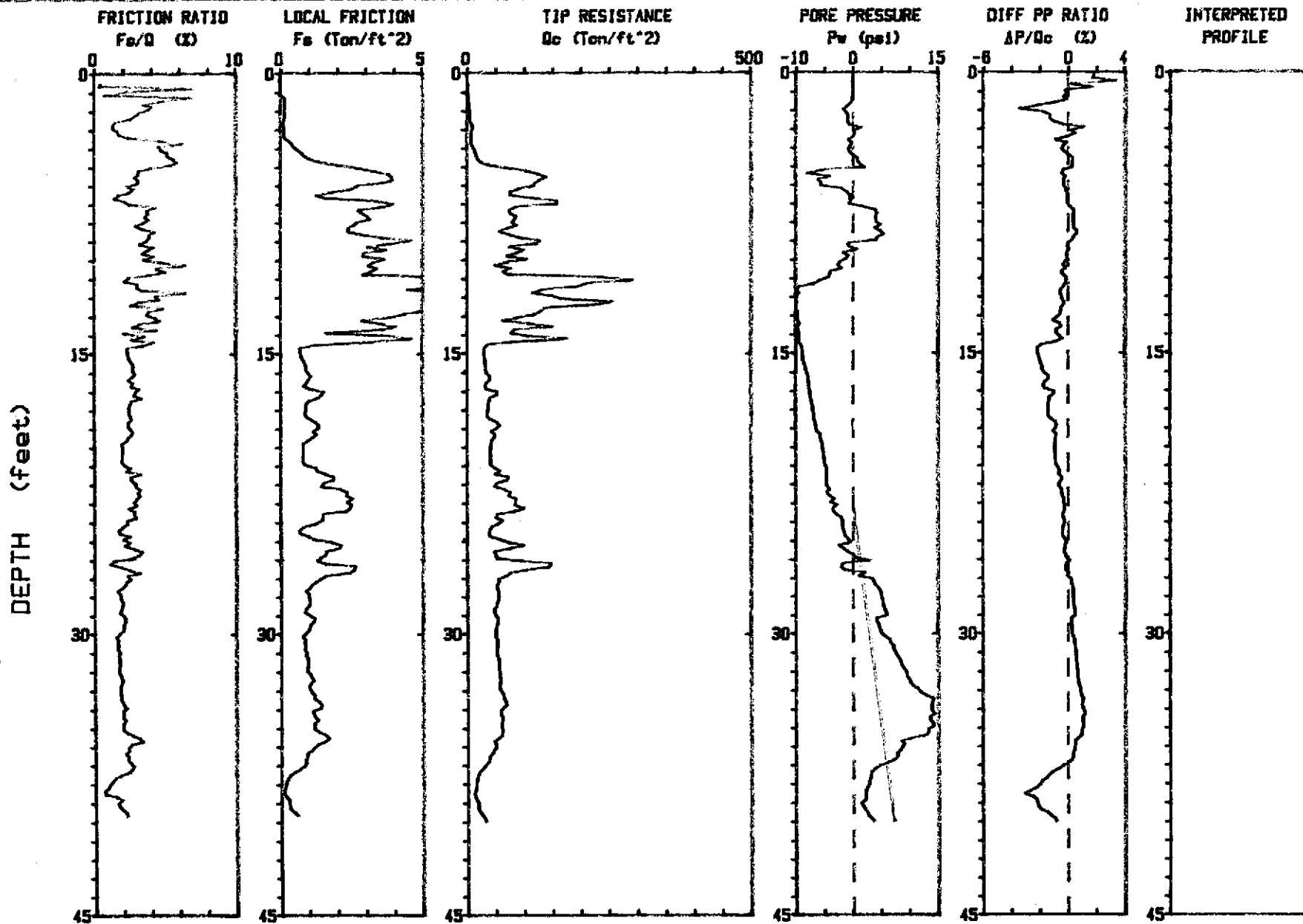
Depth Increment : .05 m

Max Depth : 40.03 ft

Operator : VIRGIL BAKER  
Location : CPT-2

CPT Date : 10-06-92 11:58  
Cone Used : HQ 322

Sounding : 922398 Pg 1 / 1  
Job No. : 447.026



Depth Increment : .05 m

Max Depth : 40.03 ft

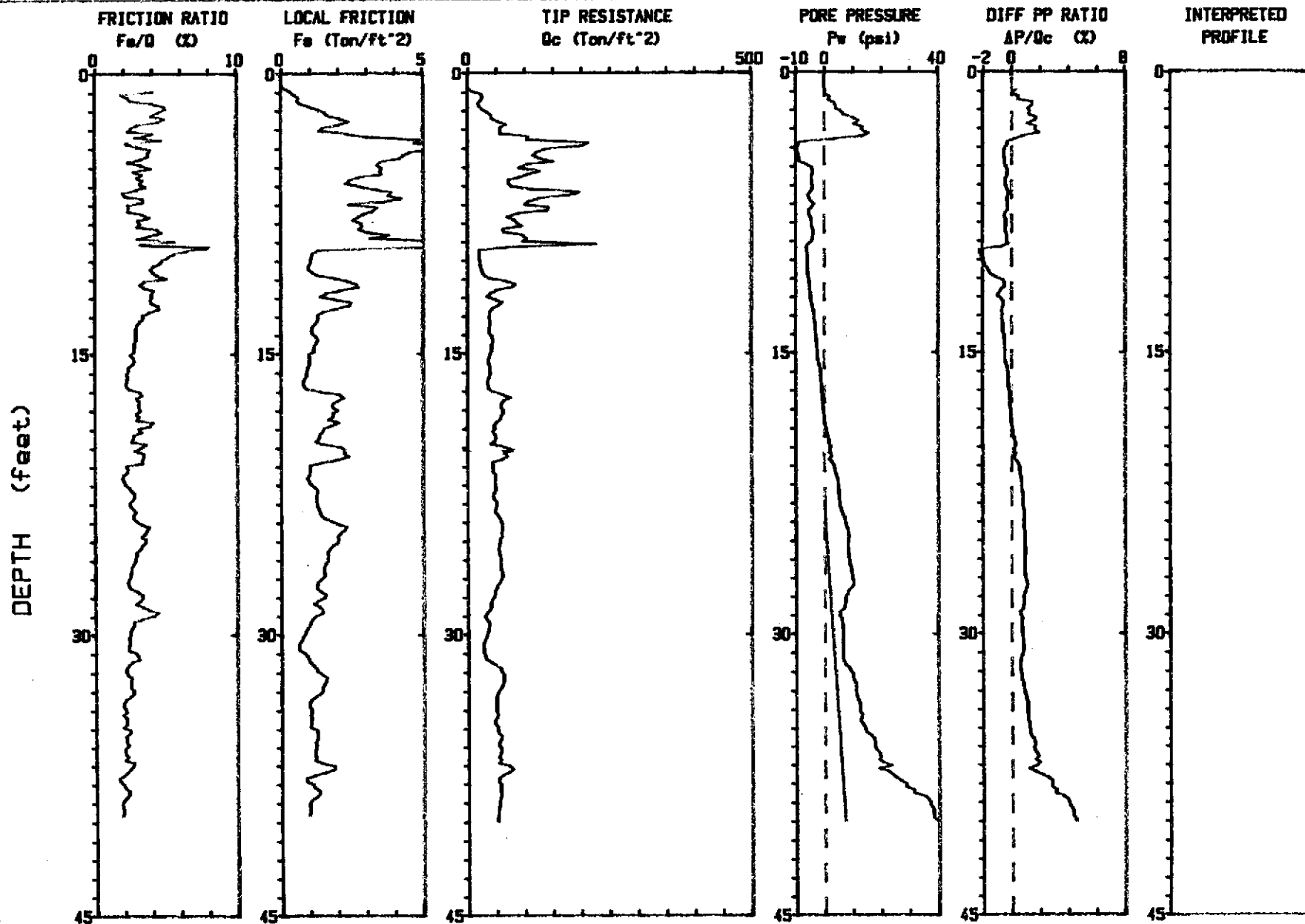


V B I

Operator : VIRGIL BAKER  
Location : CPT-3

CPT Date : 10-06-82 12:44  
Cone Used : HO 322

Sounding : 922399 Pg 1 / 1  
Job No. : 447.026



Depth Increment : .05 m

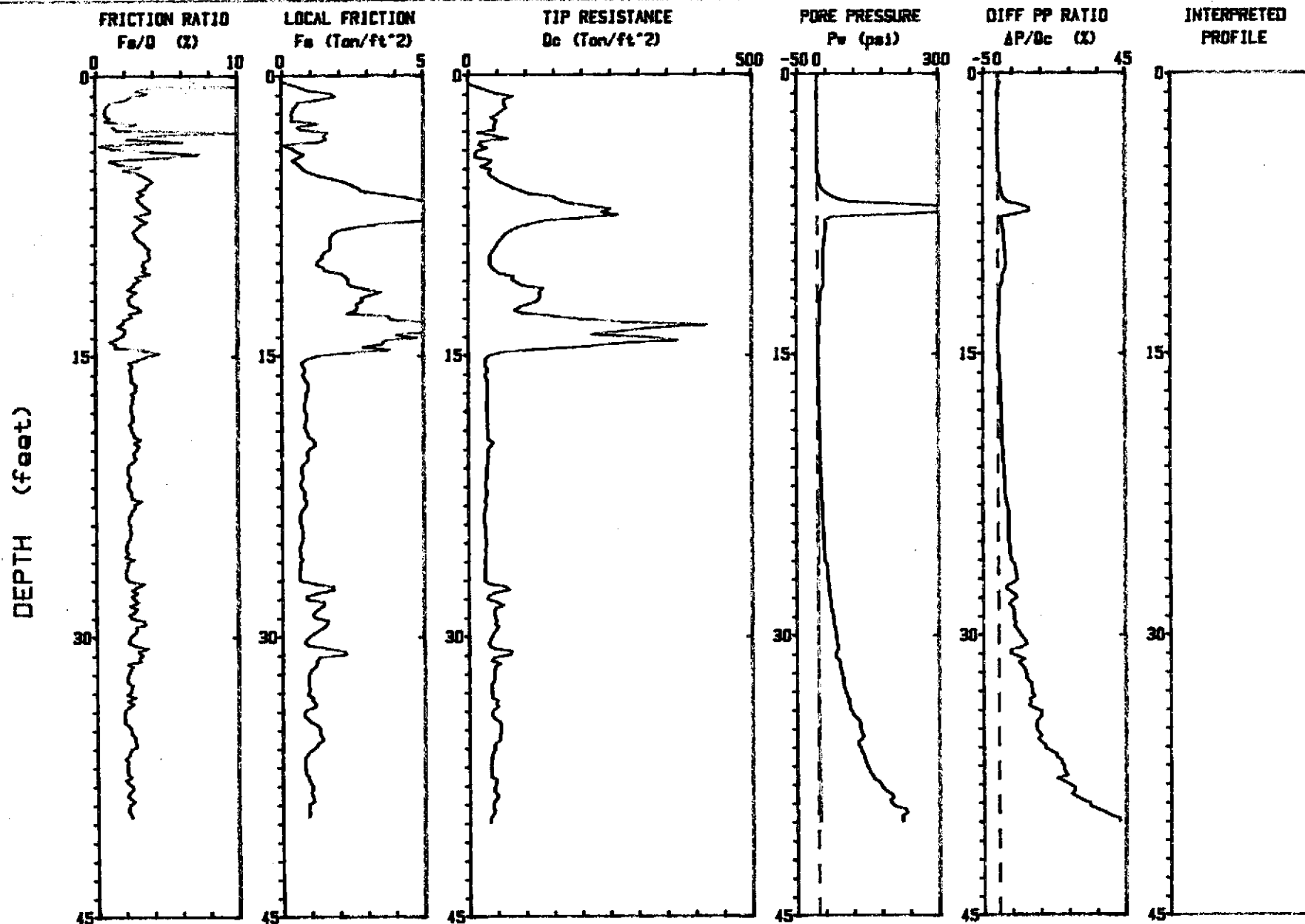
Max Depth : 40.03 ft

V B I

Operator : VIRGIL BAKER  
Location : CPT-4

CPT Date : 10-06-92 13:51  
Cone Used : HQ 322

Sounding : 92Z400 Pg 1 / 1  
Job No. : 447.026



Depth Increment : .05 m

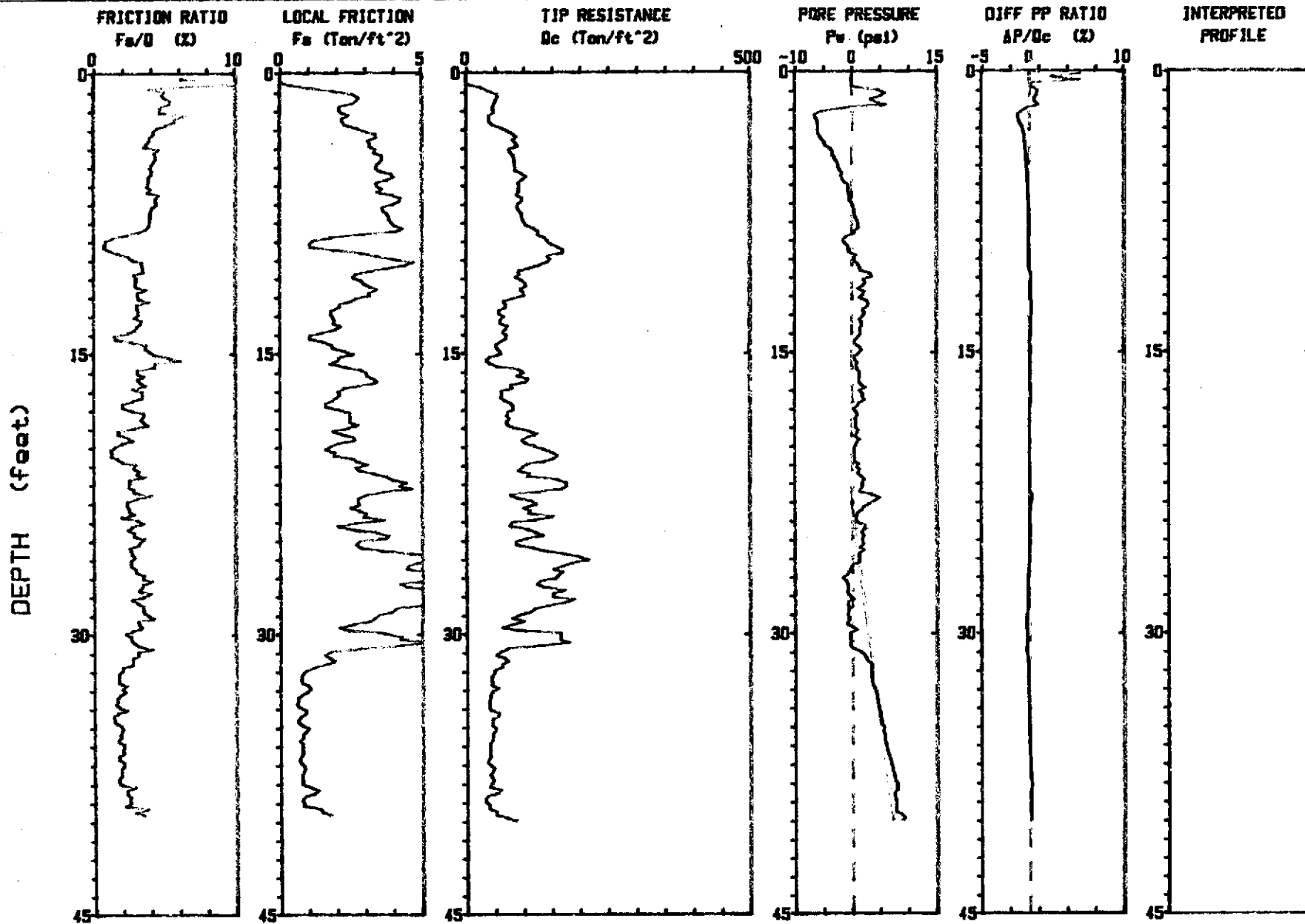
Max Depth : 40.03 ft

# V B I

Operator : VIRGIL BAKER  
Location : CPT-5

CPT Date : 10-06-92 15.08  
Cone Used : HO 322

Sounding : 92Z401 Pg 1 / 1  
Job No. : 447.026



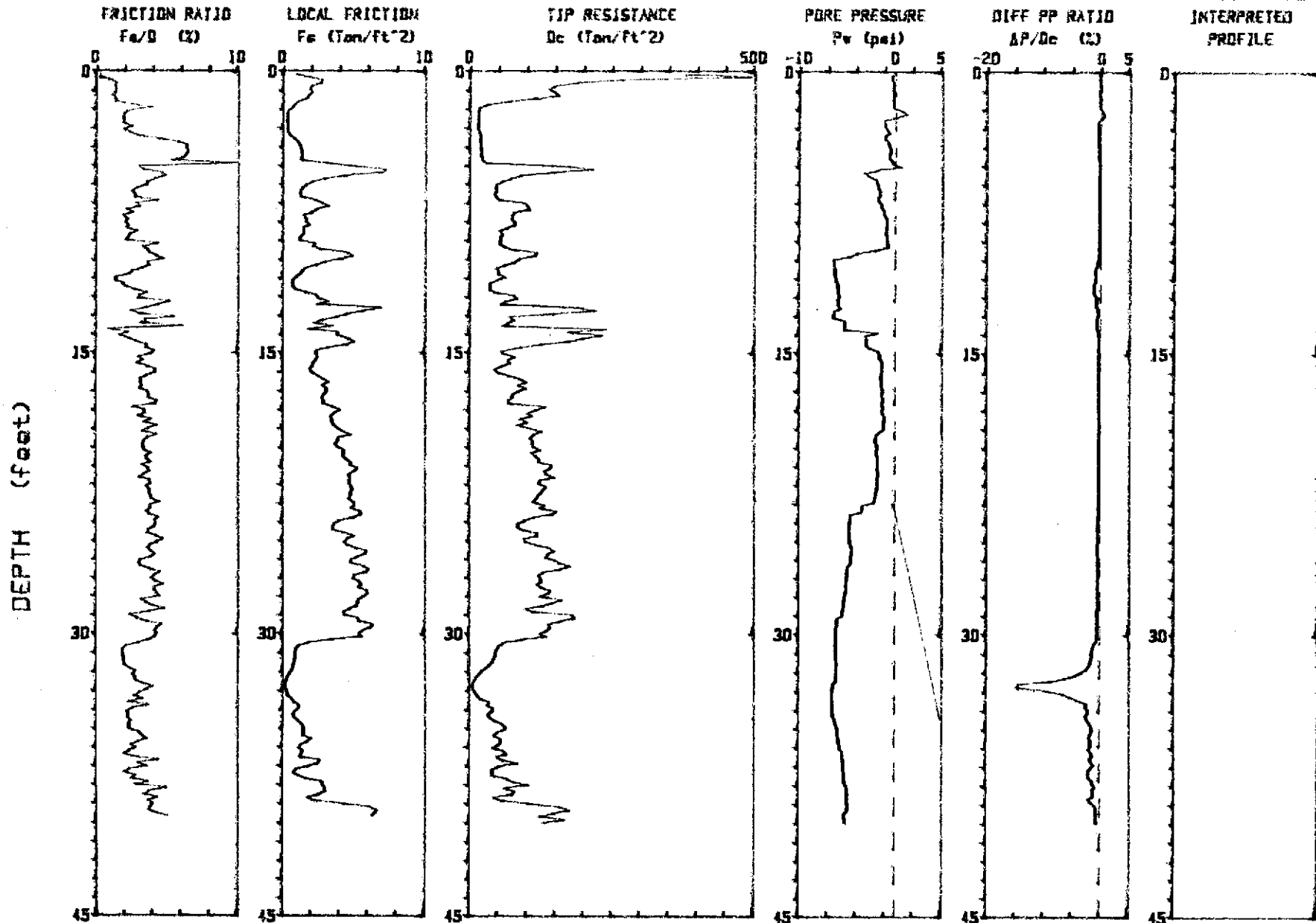
Depth Increment : .05 m

Max Depth : 40.03 ft

Operator : VIRGIL BAKER  
Location : CPT-6

CPT Date : 10-06-92 16:20  
Cone Used : HO 322

Sounding : 92Z402 Pg 1 / 1  
Job No. : 447.026



Depth Increment : .05 m

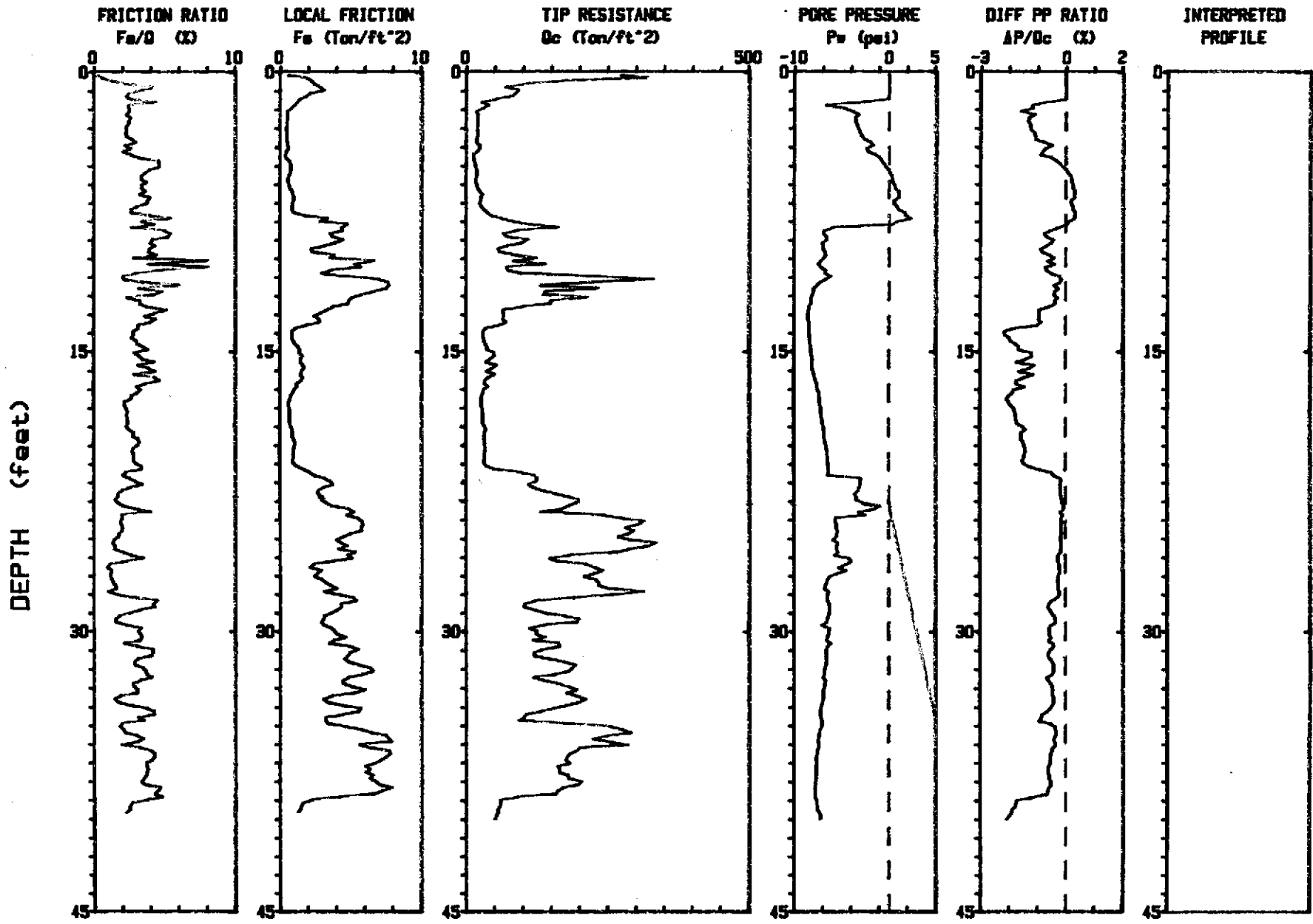
Max Depth : 40.03 ft

V B I

Operator : VIRGIL BAKER  
Location : CPT-7

CPT Date : 10-06-92 18:55  
Cone Used : HD 322

Sounding : 92Z403 Pg 1 / 1  
Job No. : 447.026



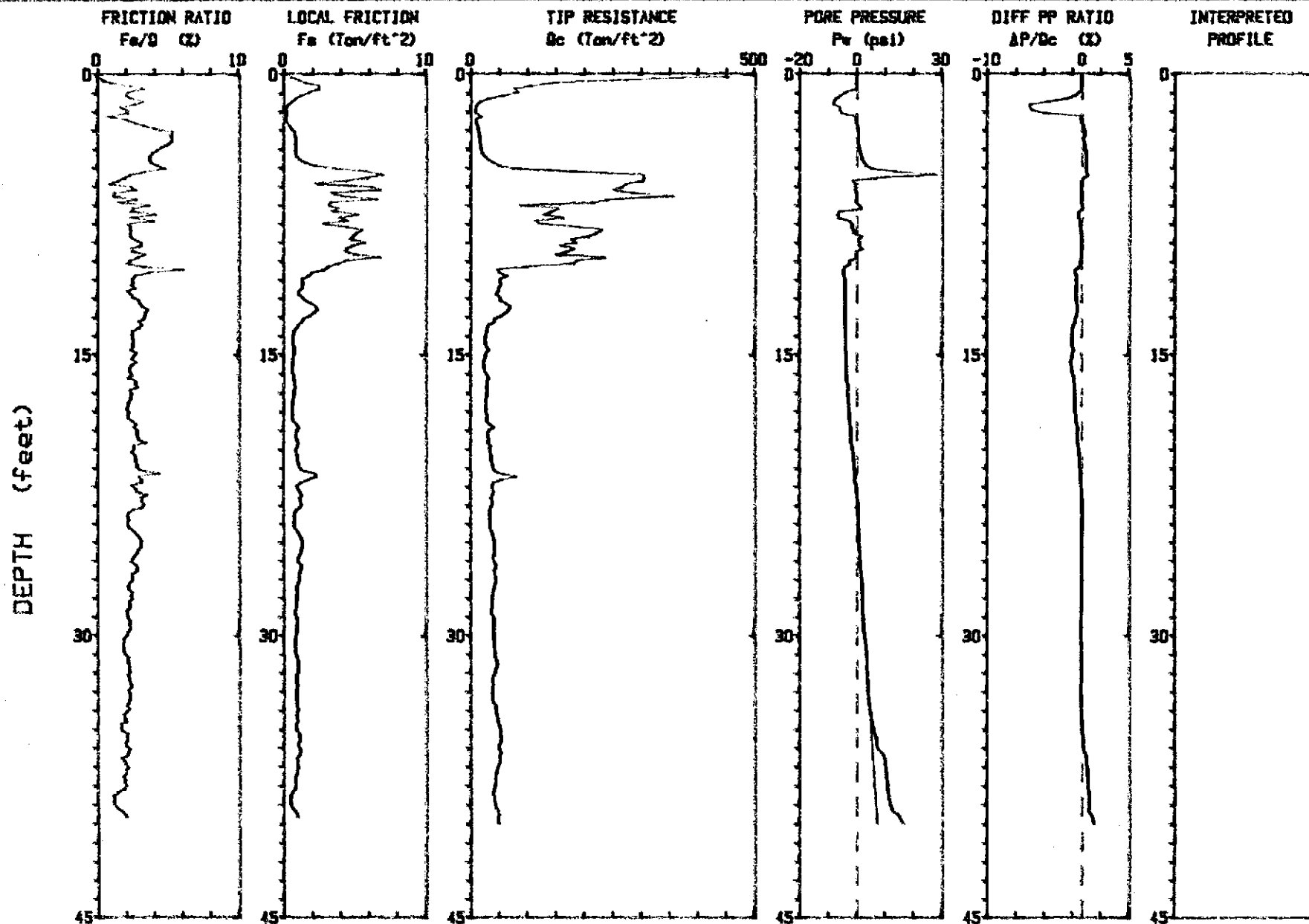
Depth Increment : .05 m

Max Depth : 40.03 ft

Operator : VIRGIL BAKER  
Location : CPT-B

V B I  
CPT Date : 10-07-92 08:31  
Cone Used : MD 322

Sounding : 92Z405 Pg 1 / 1  
Job No. : 447.026



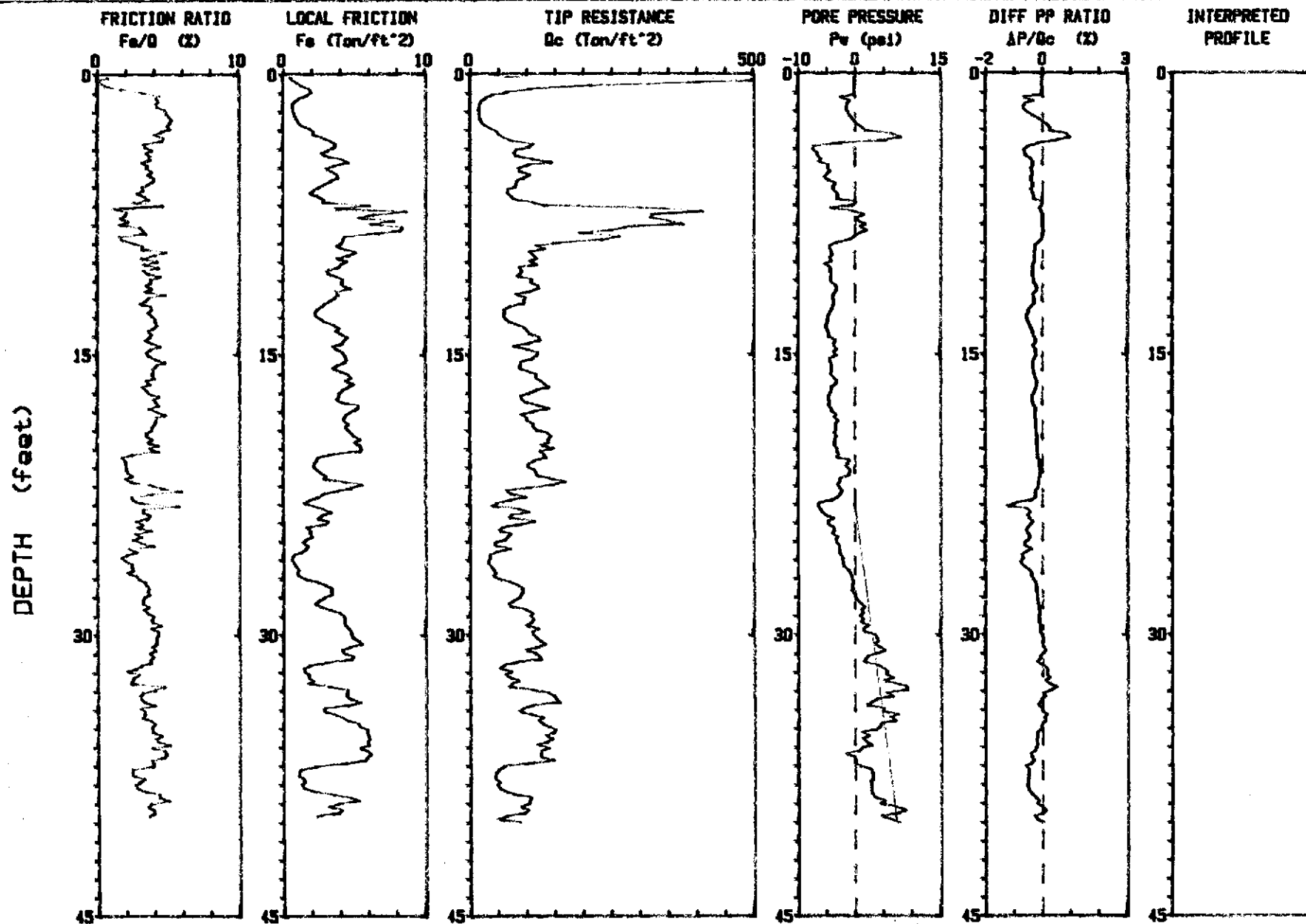
Depth Increment : .05 m

Max Depth : 40.03 ft

Operator : VIRGIL BAKER  
Location : CPT-8

CPT Date : 10-07-92 09:21  
Cone Used : HO 322

Sounding : 92Z406 Pg 1 / 1  
Job No. : 447.026



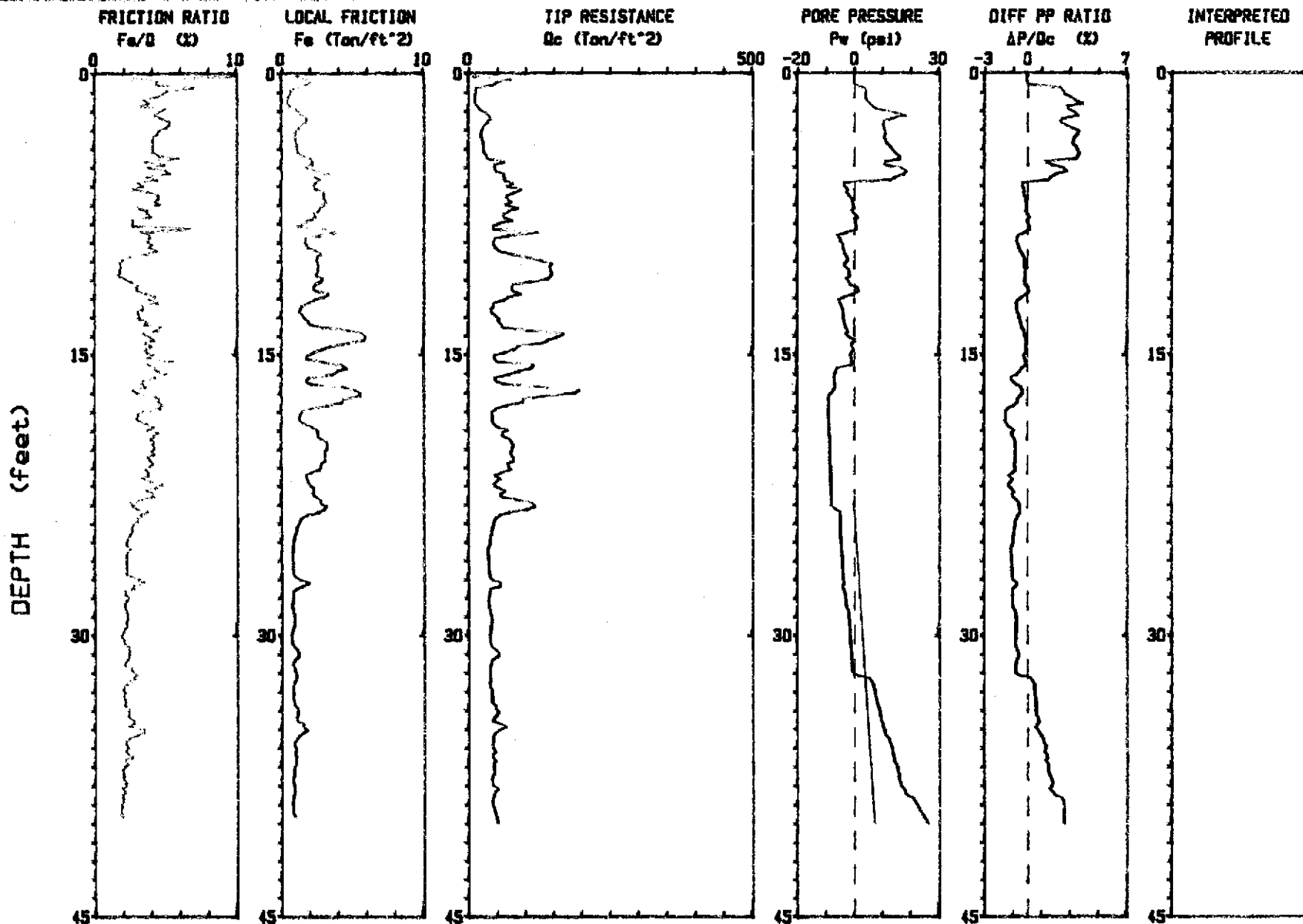
Depth Increment : .05 m

Max Depth : 40.03 ft

Operator : VIRGIL BAKER  
Location : CPT-10

CPT Date : 10-07-92 10:22  
Cone Used : HD 322

Sounding : 922407 Pg 1 / 1  
Job No. : 447.026



Depth Increment : .05 m

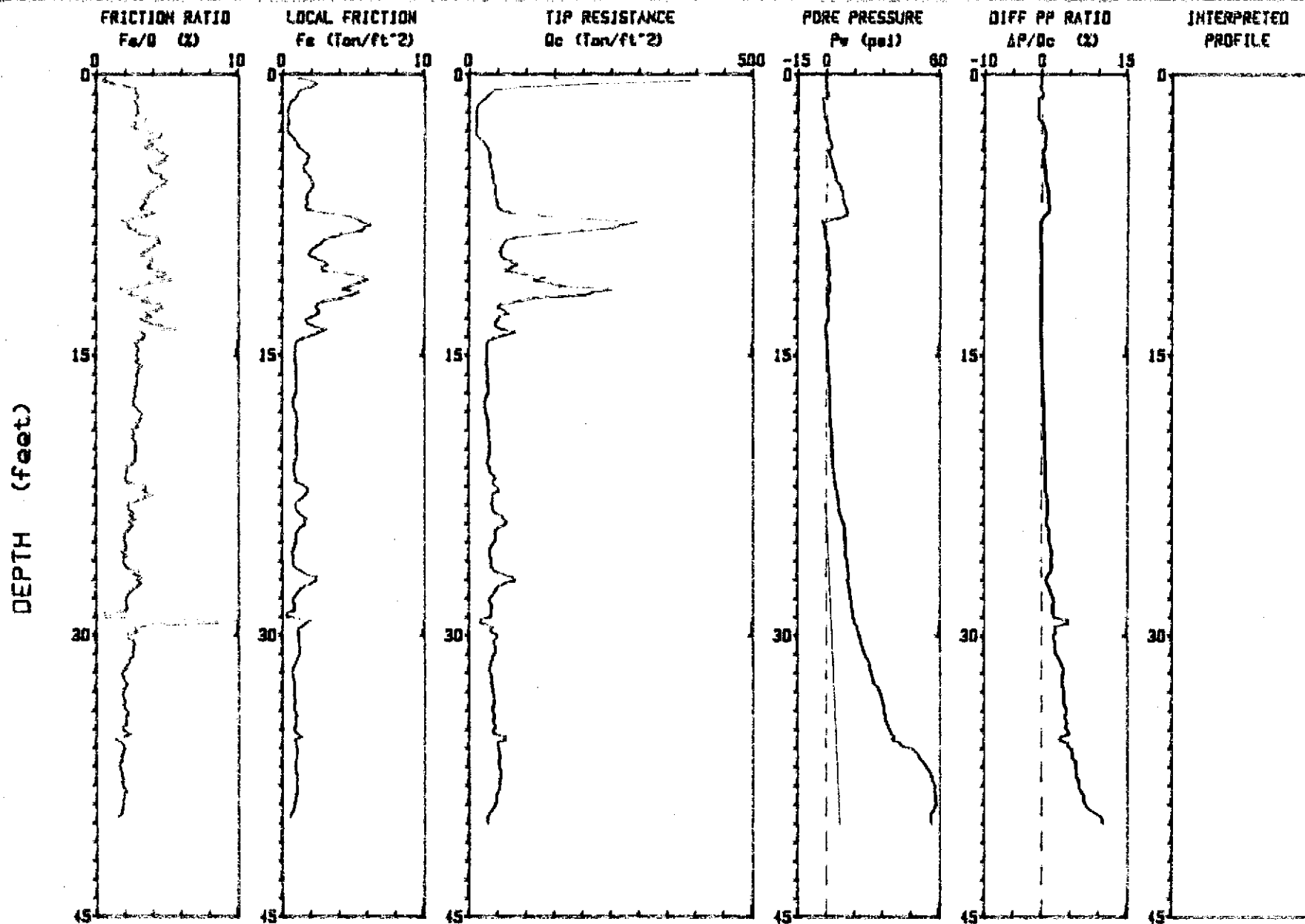
Max Depth : 40.03 ft



Operator : VIRGIL BAKER  
Location : CPT-11

CPT Date : 10-07-92 11:22  
Cone Used : HO 322

Sounding : 92Z408 Pg 1 / 1  
Job No. : 447.026



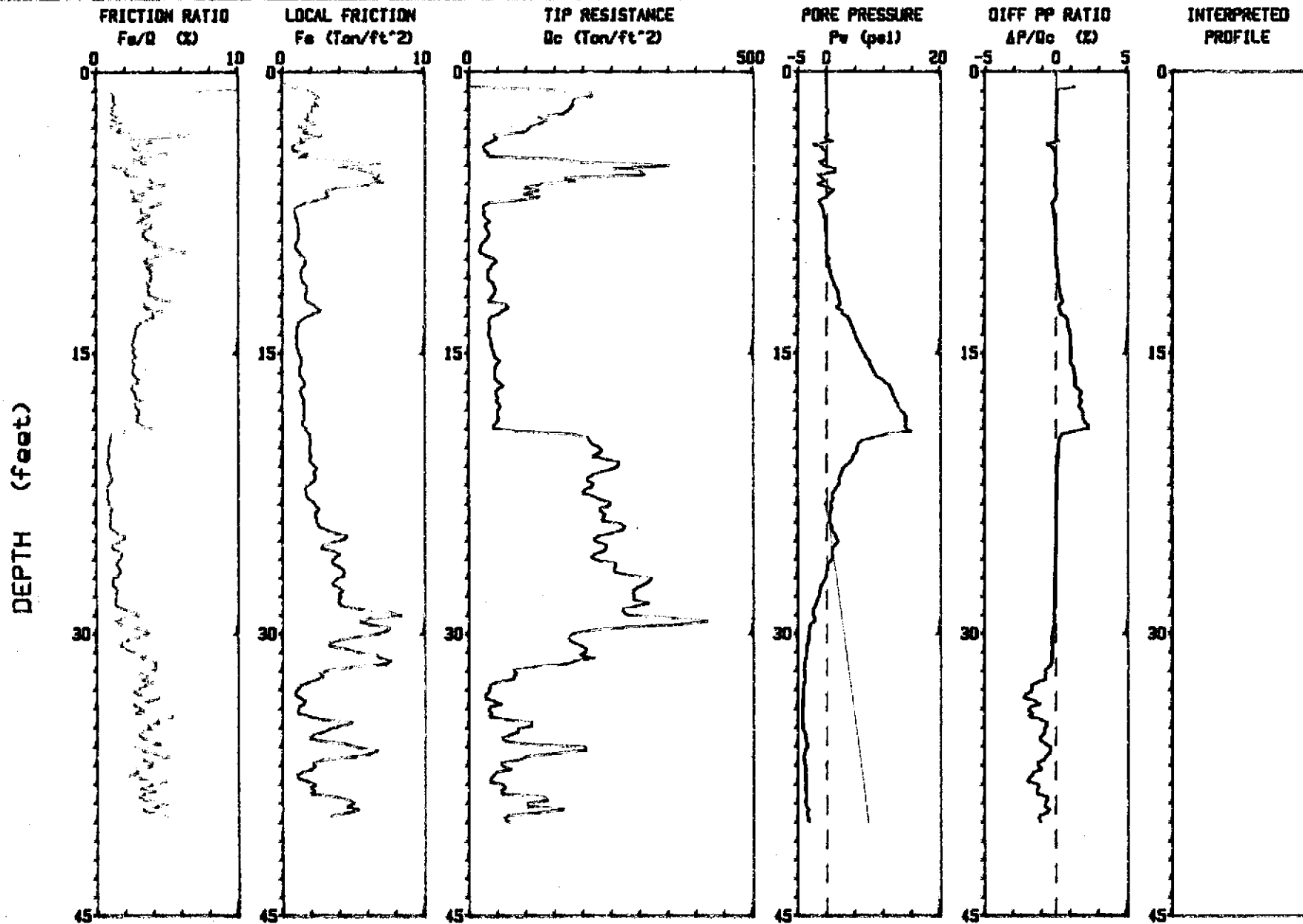
Depth Increment : .05 m

Max Depth : 40.03 ft

Operator : VIRGIL BAKER  
Location : CPT-12

CPT Date : 10-07-82 12:31  
Cone Used : HQ 322

Sounding : 92Z409 Pg 1 / 1  
Job No. : 447.026



Depth Increment : .05 m

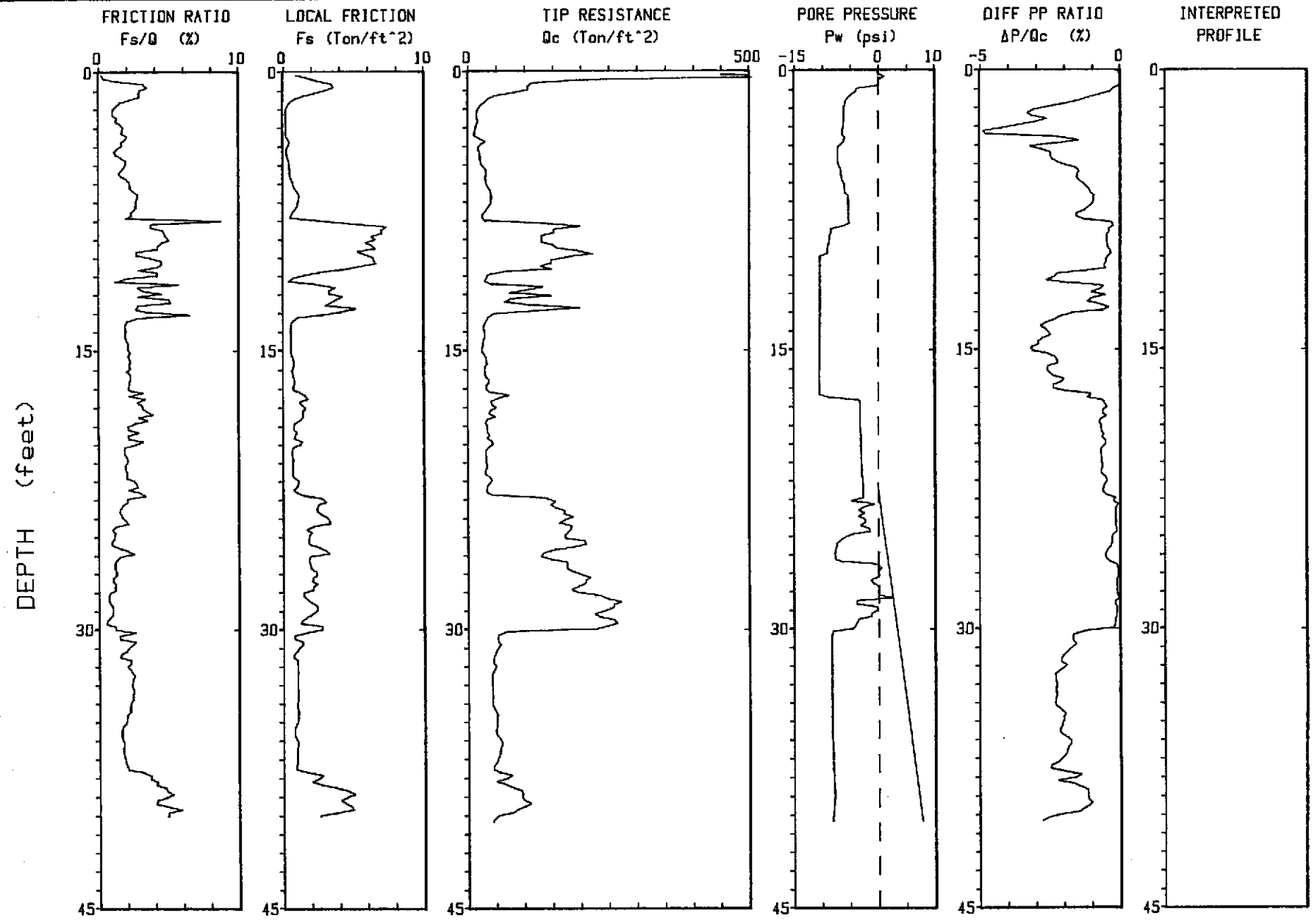
Max Depth : 40.03 ft

# V B I

Operator : CARL G. MORGAN  
Location : CPT-13

CPT Date : 10-07-92 14:27  
Cone Used : 347TC

Sounding : 920640 Pg 1 / 1  
Job No. : 447.036



Depth Increment : .05 m


Max Depth : 40.35 ft

V B I

Operator : CARL G. MORGAN  
Location : CPT 14

CPT Date : 10-07-92 15:54  
Cone Used : 347TC

Sounding : 920641 Pg 1 / 1  
Job No. : 447.036



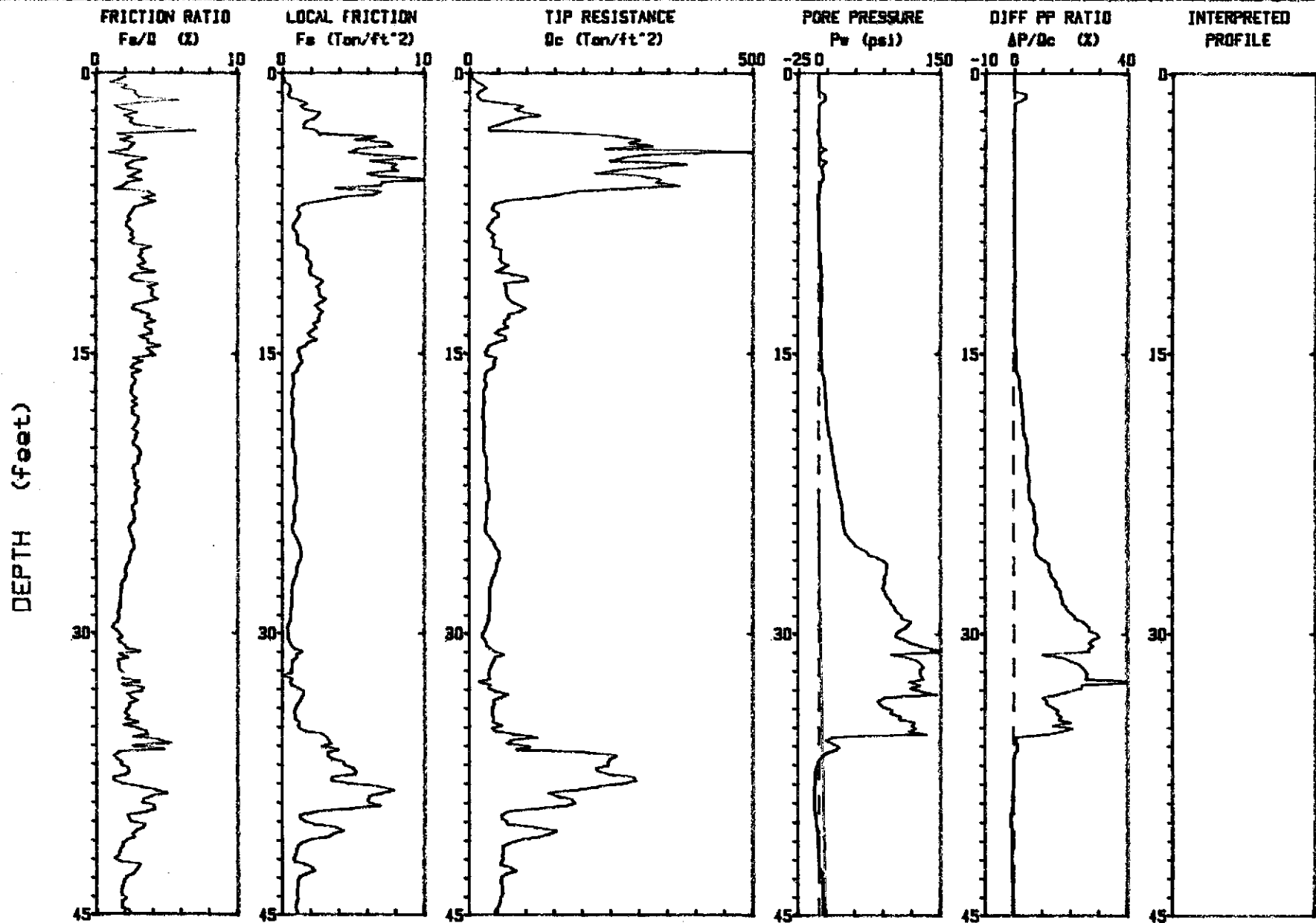
Depth Increment : .05 m

Max Depth : 40.19 ft

Operator : VIRGIL BAKER  
Location : CPT-15

V B I  
CPT Date : 10-23-92 08:38  
Cone Used : HO 322

Sounding : 92Z433 Pg 1 / 2  
Job No. : 447.026



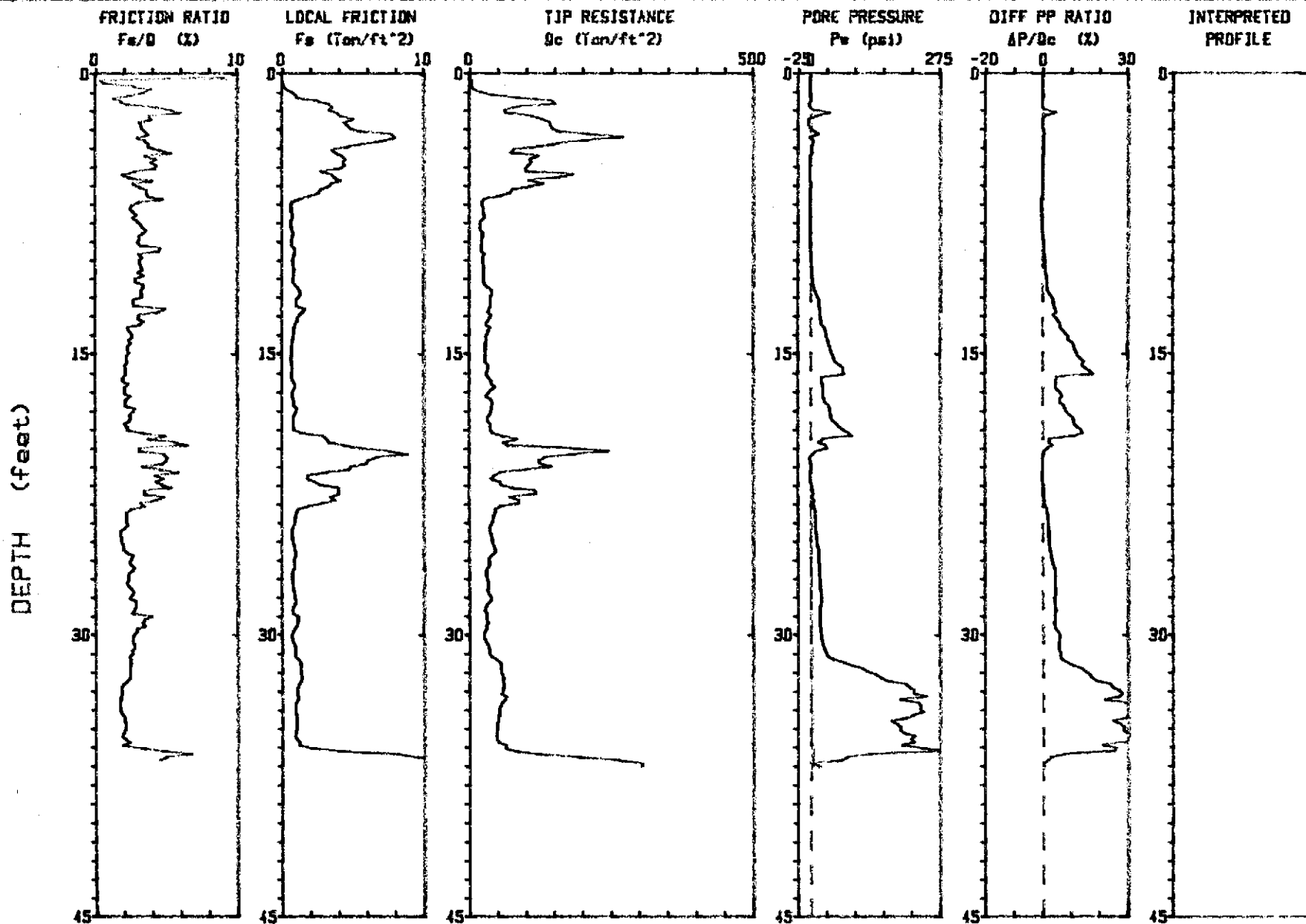
Depth Increment : .05 m

Max Depth : 45.77 ft

Operator : VIRGIL BAKER  
Location : CPT-16

CPT Date : 10-23-92 11:43  
Cone Used : HD 322

Sounding : 927434 Pg 1 / 1  
Job No. : 447.026



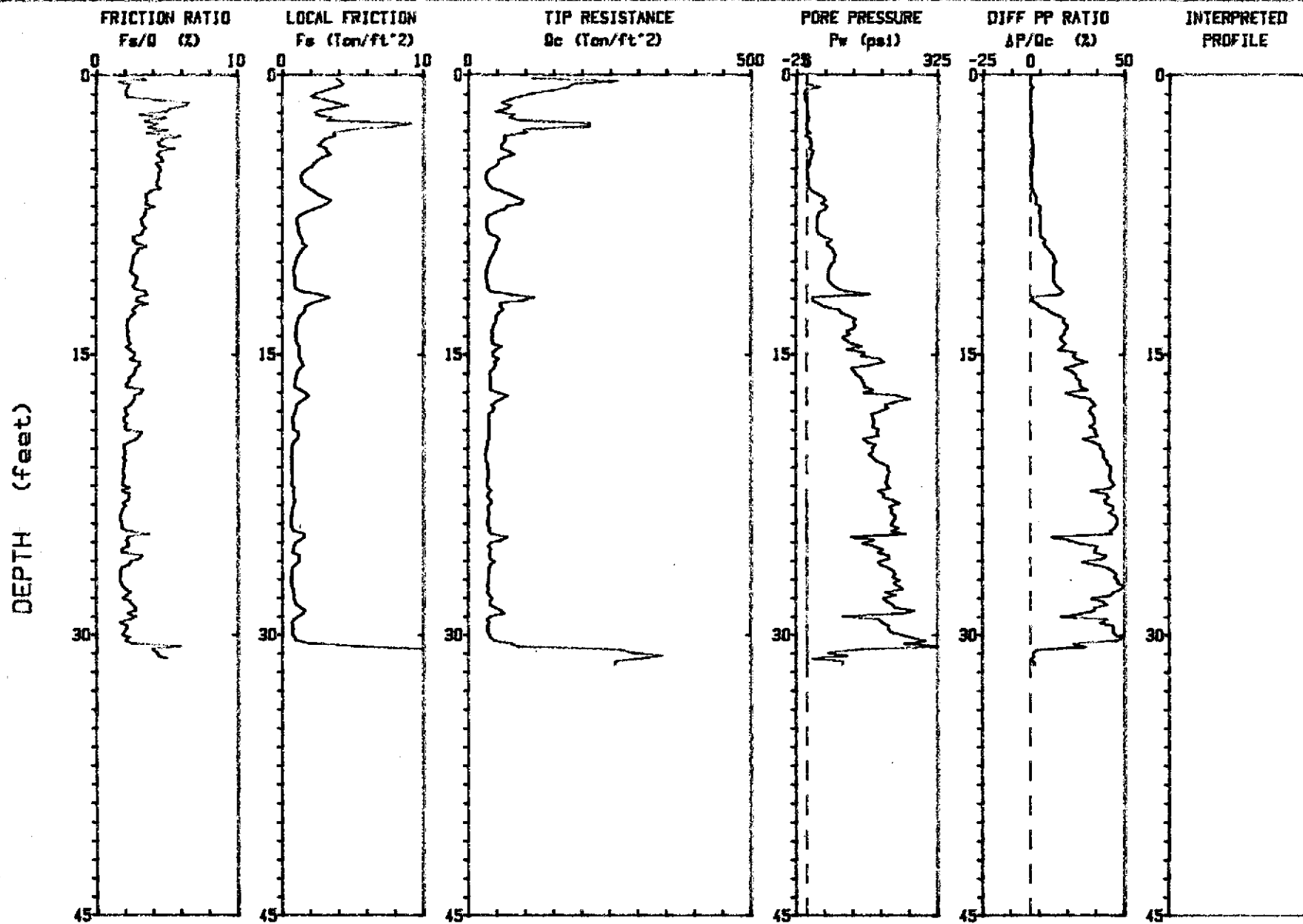
Depth Increment : .05 m

Max Depth : 37.07 ft

Operator : VIRGIL BAKER  
Location : CPT-17

V B I  
CPT Date : 10-23-92 12:30  
Cone Used : HD 322

Sounding : 92Z495 Pg 1 / 1  
Job No. : 447.026



Depth Increment : .05 m

Max Depth : 31.66 ft

FRIEDMAN & BRUYA, INC.

ENVIRONMENTAL CHEMISTS

Andrew John Friedman  
James E. Bruya, Ph.D.  
(206) 285-8282

3008-B 16th Avenue West  
Seattle, WA 98119  
FAX: (206) 283-5044

December 11, 1992

Jeriann Alexander, Project Leader  
Subsurface Consultants, Inc.  
171 12th Street, Suite 201  
Oakland, CA 94607

Dear Ms Alexander:

Enclosed are the amended results of the analyses of the samples submitted on October 16, 1992 from Project 447.036, Connell Oldsmobile. The report has been amended to include the results for 1,2-Dichloroethane and to meet your required detection limits for gasoline.

We are sorry for any inconvenience that this may have caused you. If you have any questions regarding this material, or if you just want to discuss any aspect of your projects, please do not hesitate to contact me.

Sincerely,



Kelley K. Greenhaw  
Chemist

KKG/dp

Enclosures



FRIEDMAN & BRUYA, INC.

ENVIRONMENTAL CHEMISTS

AMENDED 12/11/92

Date of Report: October 29, 1992  
 Date Submitted: October 16, 1992  
 Project: 447.036, Connell Oldsmobile

RESULTS OF ANALYSES OF THE WATER SAMPLES  
 FOR BENZENE, TOLUENE, ETHYLBENZENE,  
 XYLENES, GASOLINE AND 1,2-DICHLOROETHANE  
 USING EPA METHODS 8010, 8020 and 8015  
 Results Reported as mg/L (ppm)

<u>Sample #</u>	<u>MW1</u>	<u>MW4</u>	<u>MW6</u>	<u>MW8</u>
<u>Analyte:</u>				
Benzene	51	15	3.2	0.02
Toluene	59	32	1.4	0.001
Ethylbenzene	5	2.5	0.20	0.001
Total Xylenes	27	14	0.56	0.003
1,2-Dichloroethane	1.3	0.43	0.84	0.21
Gasoline	490	230	19	0.07
Internal Standard (% Recovery)	95%	100%	99%	94%

FRIEDMAN & BRUYA, INC.

ENVIRONMENTAL CHEMISTS

AMENDED 12/11/92

Date of Report: October 29, 1992  
Date Submitted: October 16, 1992  
Project: 447.036, Connell Oldsmobile

RESULTS OF ANALYSES OF THE WATER SAMPLES  
FOR BENZENE, TOLUENE, ETHYLBENZENE,  
XYLENES, GASOLINE AND 1,2-DICHLOROETHANE  
USING EPA METHODS 8010, 8020 and 8015  
Results Reported as mg/L (ppm)

<u>Sample #</u>	<u>MW10</u>	<u>CPT3</u>	<u>CPT4</u>	<u>CPT5</u>
<u>Analyte:</u>				
Benzene	2.7	<0.0004	0.06	2.3
Toluene	3.8	<0.0004	0.05	53
Ethylbenzene	0.21	0.003	0.08	8
Total Xylenes	1.3	0.003	0.15	43
1,2-Dichloroethane	0.15	<0.004	0.11	0.73
Gasoline	28	0.05	1.1	600
Internal Standard (% Recovery)	100%	100%	110%	110%

FRIEDMAN & BRUYA, INC.

ENVIRONMENTAL CHEMISTS

AMENDED 12/11/92

Date of Report: October 29, 1992  
 Date Submitted: October 16, 1992  
 Project: 447.036, Connell Oldsmobile

RESULTS OF ANALYSES OF THE WATER SAMPLES  
 FOR BENZENE, TOLUENE, ETHYLBENZENE,  
 XYLENES, GASOLINE AND 1,2-DICHLOROETHANE  
 USING EPA METHODS 8010, 8020 and 8015  
 Results Reported as mg/L (ppm)

<u>Sample #</u>	<u>CPT7</u>	<u>CPT9</u>	<u>CPT10</u>	<u>CPT11</u>
<u>Analyte:</u>				
Benzene	40	49	13	0.20
Toluene	120 <sup>ve</sup>	140 <sup>ve</sup>	16	0.05
Ethylbenzene	25	28	3.9	0.03
Total Xylenes	120	145	18	0.07
1,2-Dichloroethane	2.9	0.62	1.4	0.011
Gasoline	1,700 <sup>ve</sup>	2,100 <sup>ve</sup>	190	2.0
Internal Standard (% Recovery)	150% <sup>vo, ip</sup>	130%	88%	83%

**ve** - The value reported exceeded the calibration range established for the sample.

**ip** - Interferences were present which prevented the identification and quantitation of the analyte at the established detection limit.

**vo** - Value reported fell outside the control limits established for this analyte.

FRIEDMAN & BRUYA, INC.

ENVIRONMENTAL CHEMISTS

AMENDED 12/11/92

Date of Report: October 29, 1992  
Date Submitted: October 16, 1992  
Project: 447.036, Connell Oldsmobile

RESULTS OF ANALYSES OF THE WATER SAMPLES  
FOR BENZENE, TOLUENE, ETHYLBENZENE,  
XYLENES, GASOLINE AND 1,2-DICHLOROETHANE  
USING EPA METHODS 8010, 8020 and 8015  
Results Reported as mg/L (ppm)

<u>Sample #</u>	<u>CPT12</u>	<u>CPT1</u>
<u>Analyte:</u>		
Benzene	4.1	0.02
Toluene	10	0.06
Ethylbenzene	2.6	0.01
Total Xylenes	10	0.06
1,2-Dichloroethane	0.009	0.001
Gasoline	130	0.49
Internal Standard (% Recovery)	120%	90%

FRIEDMAN & BRUYA, INC.

ENVIRONMENTAL CHEMISTS

AMENDED 12/11/92

Date of Report: October 29, 1992  
 Date Submitted: October 16, 1992  
 Project: 447.036, Connell Oldsmobile

RESULTS OF ANALYSES OF THE WATER SAMPLES  
 FOR BENZENE, TOLUENE, ETHYLBENZENE,  
 XYLENES, GASOLINE AND 1,2-DICHLOROETHANE  
 USING EPA METHODS 8010, 8020 and 8015  
 Results Reported as mg/L (ppm)  
Quality Assurance

<u>Sample #</u>	<u>Method</u>	<u>MW1</u>	<u>CPT3</u>	<u>CPT7</u>	<u>CPT11</u>
	<u>Blank</u>	<u>(Duplicate)</u>	<u>(Duplicate)</u>	<u>(Duplicate)</u>	<u>(Duplicate)</u>
<u>Analyte:</u>					
Benzene	<0.0001	51	0.002	50	a
Toluene	<0.0001	60	0.003	170 <sup>ve</sup>	a
Ethylbenzene	<0.0001	5.2	0.003	39	a
Total Xylenes	<0.0002	27	0.003	190	a
1,2-Dichloroethane	<0.001	1.5	a	a	0.009
Gasoline	<0.05	500	0.05	2,500 <sup>ve</sup>	a
Internal Standard (% Recovery)	100%	99%	100%	180 <sup>vo, ip</sup>	a

**ve** - The value reported exceeded the calibration range established for the sample.

**vo** - Value reported fell outside the control limits established for this analyte.

**ip** - Interferences were present which prevented the identification and quantitation of the analyte at the established detection limit.

**a** - The sample was not analyzed for this analyte.

FRIEDMAN & BRUYA, INC.

ENVIRONMENTAL CHEMISTS

AMENDED 12/11/92

Date of Report: October 29, 1992  
 Date Submitted: October 16, 1992  
 Project: 447.036, Connell Oldsmobile

RESULTS OF ANALYSES OF THE WATER SAMPLES  
 FOR BENZENE, TOLUENE, ETHYLBENZENE,  
 XYLENES, GASOLINE AND 1,2-DICHLOROETHANE  
 USING EPA METHODS 8010, 8020 and 8015  
 Results Reported as mg/L (ppm)  
Quality Assurance

<u>Sample #</u>	<u>Tap Water Matrix Spike % Recovery</u>	<u>Tap Water Matrix Spike Duplicate % Recovery</u>	<u>Spike Level</u>
<u>Analyte:</u>			
Benzene	110%	110%	0.1
Toluene	110%	110%	0.1
Ethylbenzene	96%	110%	0.1
Total Xylenes	110%	110%	0.2
1,2-Dichloroethane	na	na	na
Gasoline	110%	100%	1
Internal Standard (% Recovery)	110%	110%	

na - The analyte indicated was not added to the matrix spike sample.

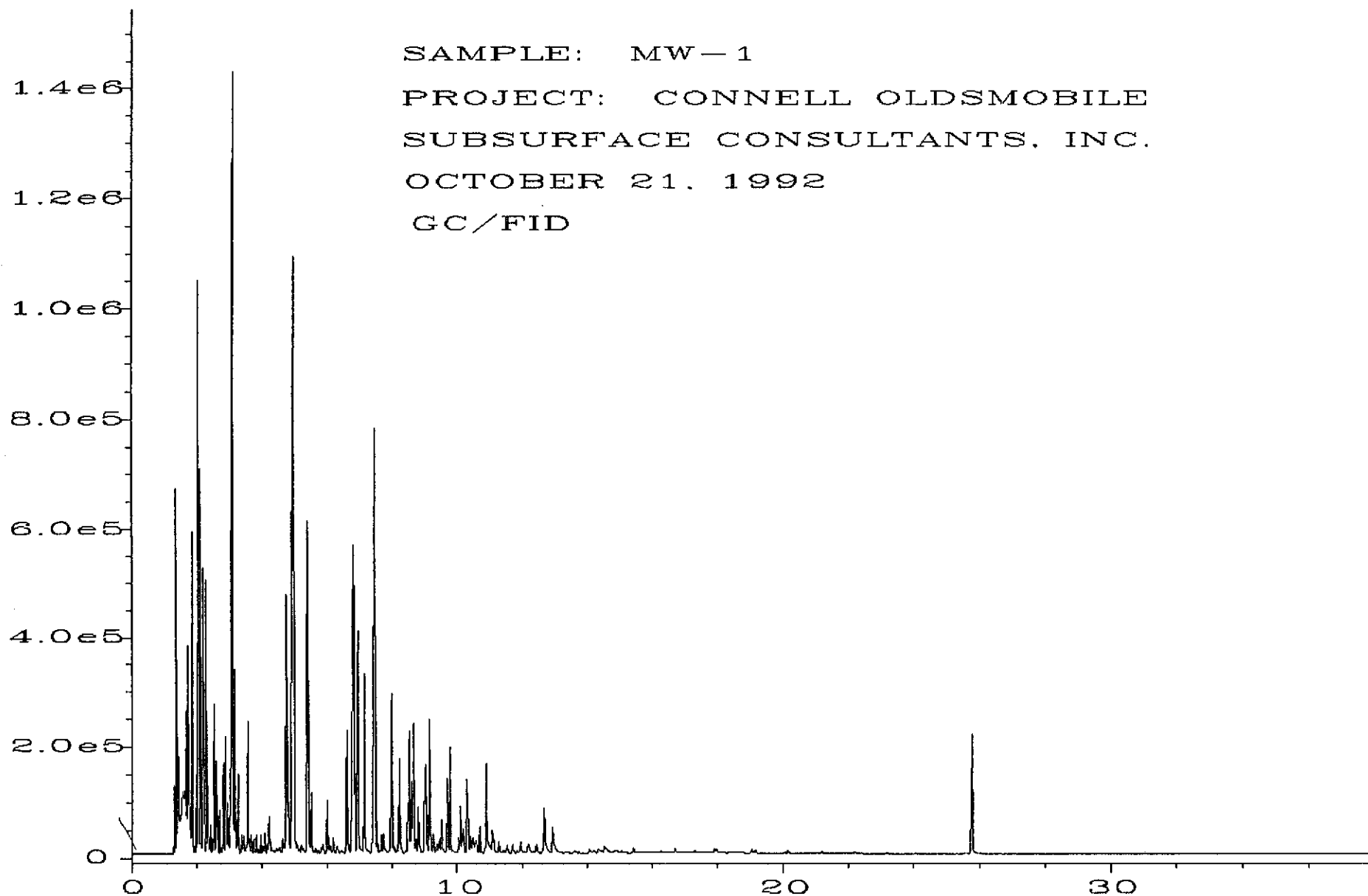


Fig. 1 in C:\HPCHEM\1\DATA\10-21-92\056F1501.D

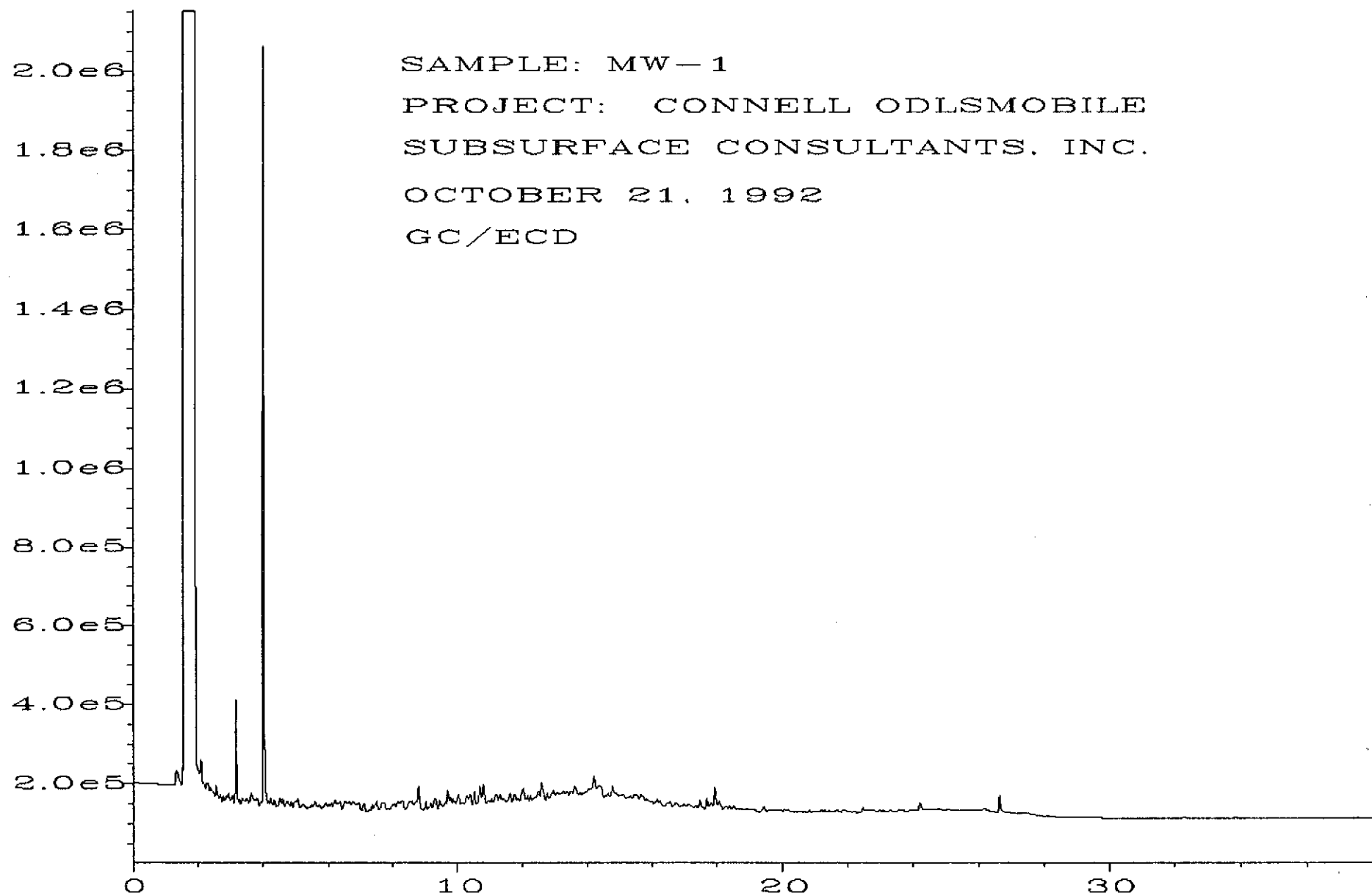


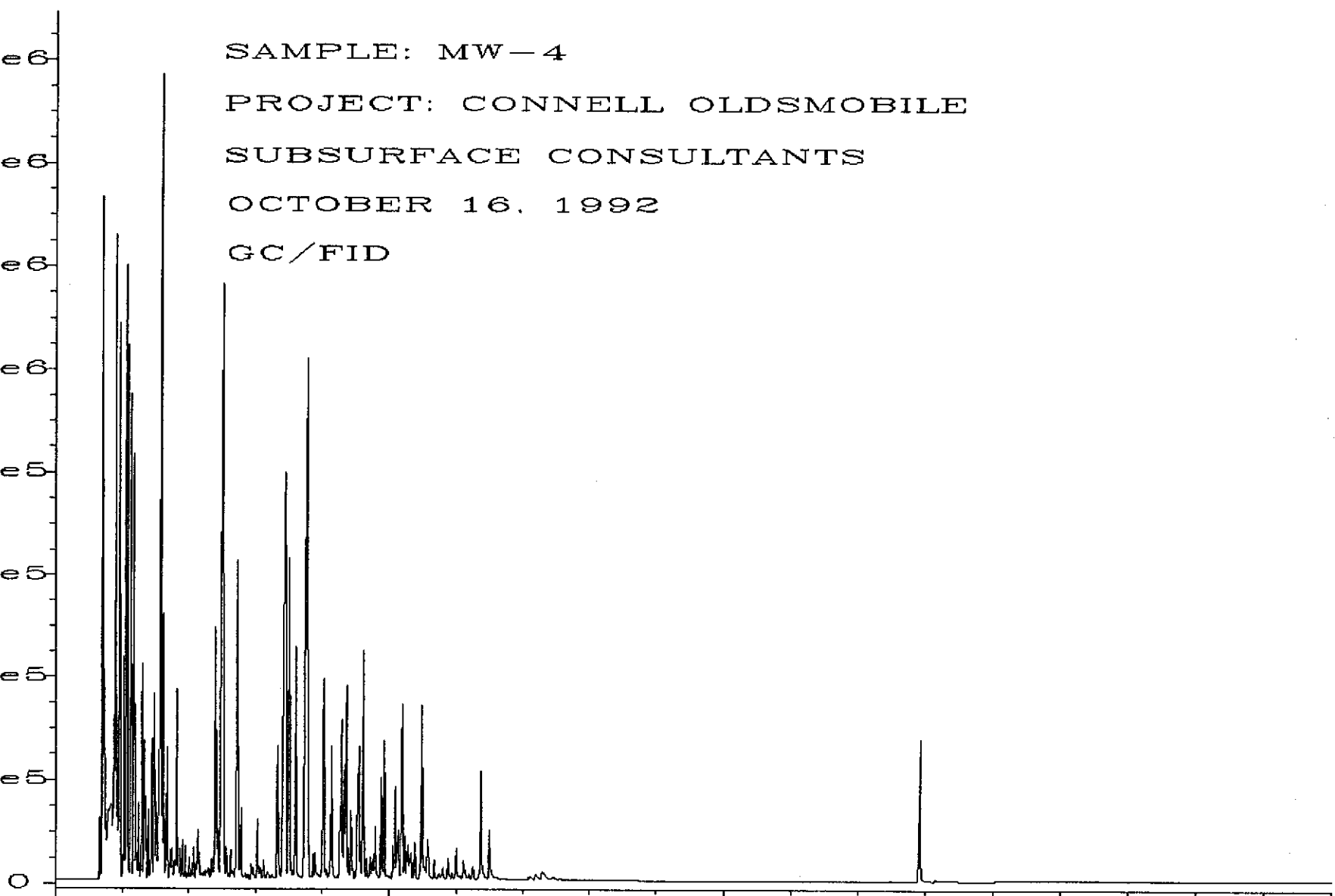
Fig. 2 in C:\HPCHEM\1\DATA\10-21-92\056R1501.D



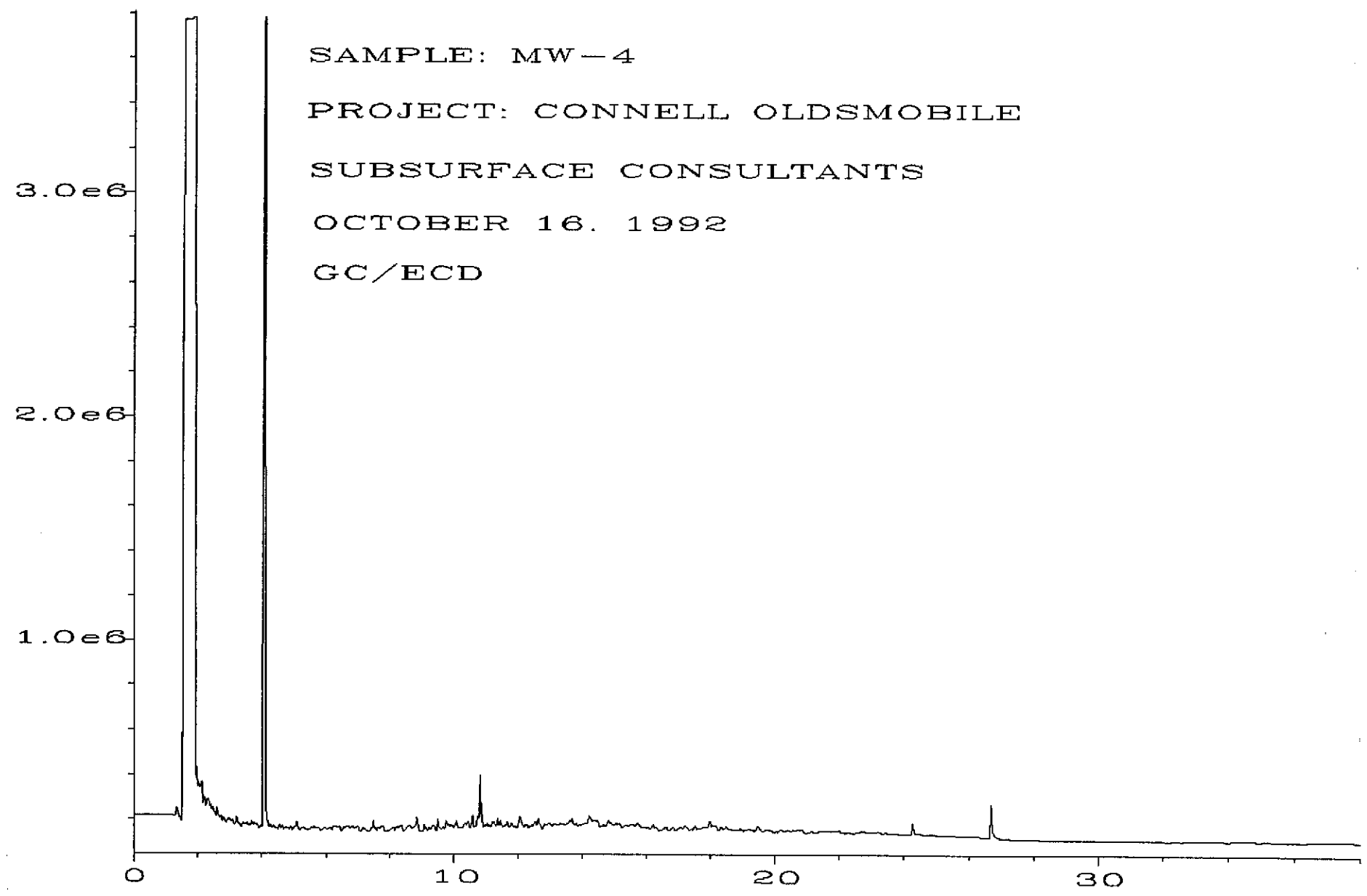
1.6e6  
1.4e6  
1.2e6  
1.0e6  
8.0e5  
6.0e5  
4.0e5  
2.0e5  
0

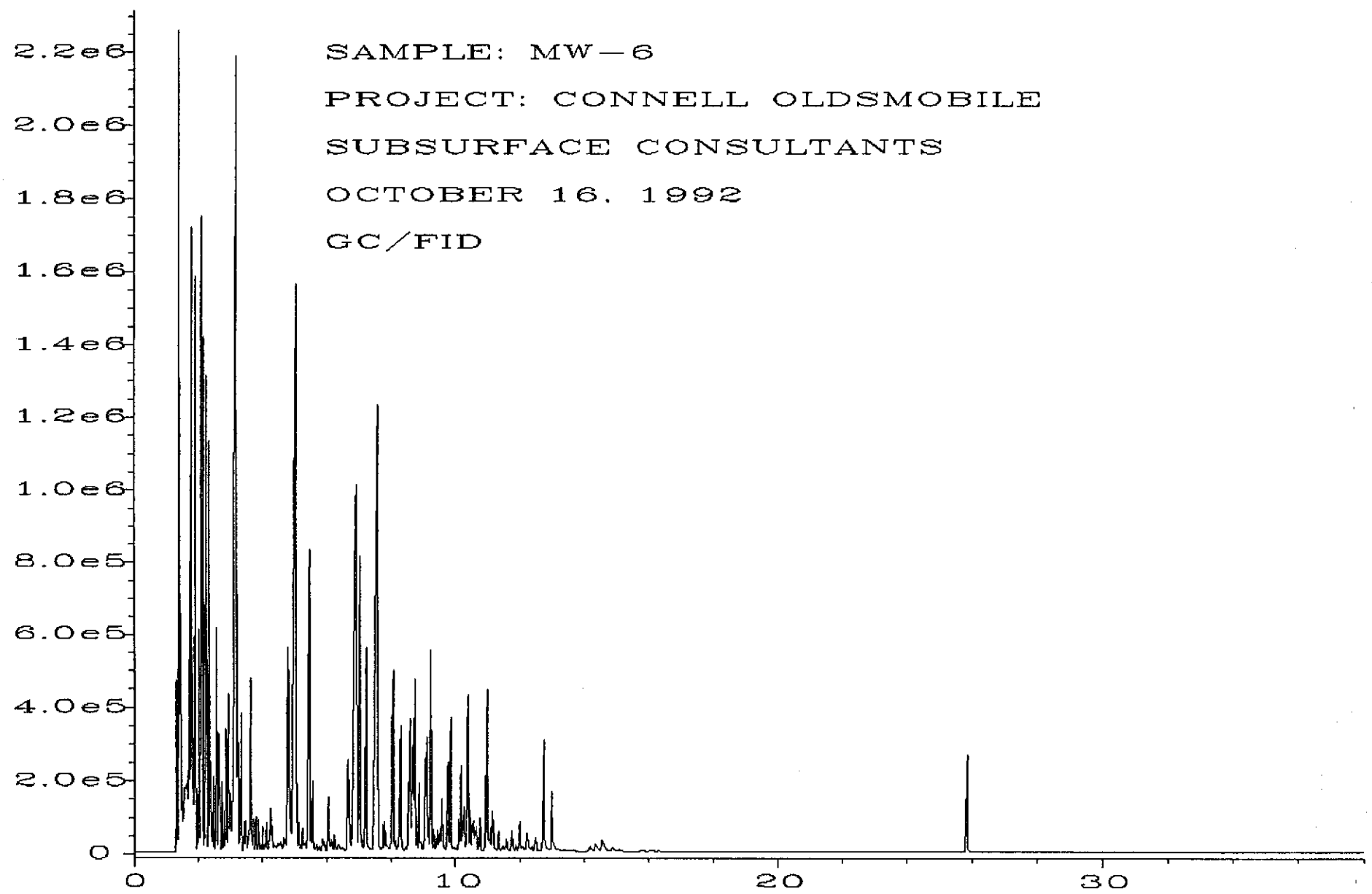
SAMPLE: MW-4  
PROJECT: CONNELL OLDSMOBILE  
SUBSURFACE CONSULTANTS  
OCTOBER 16, 1992  
GC/FID

0 10 20 30

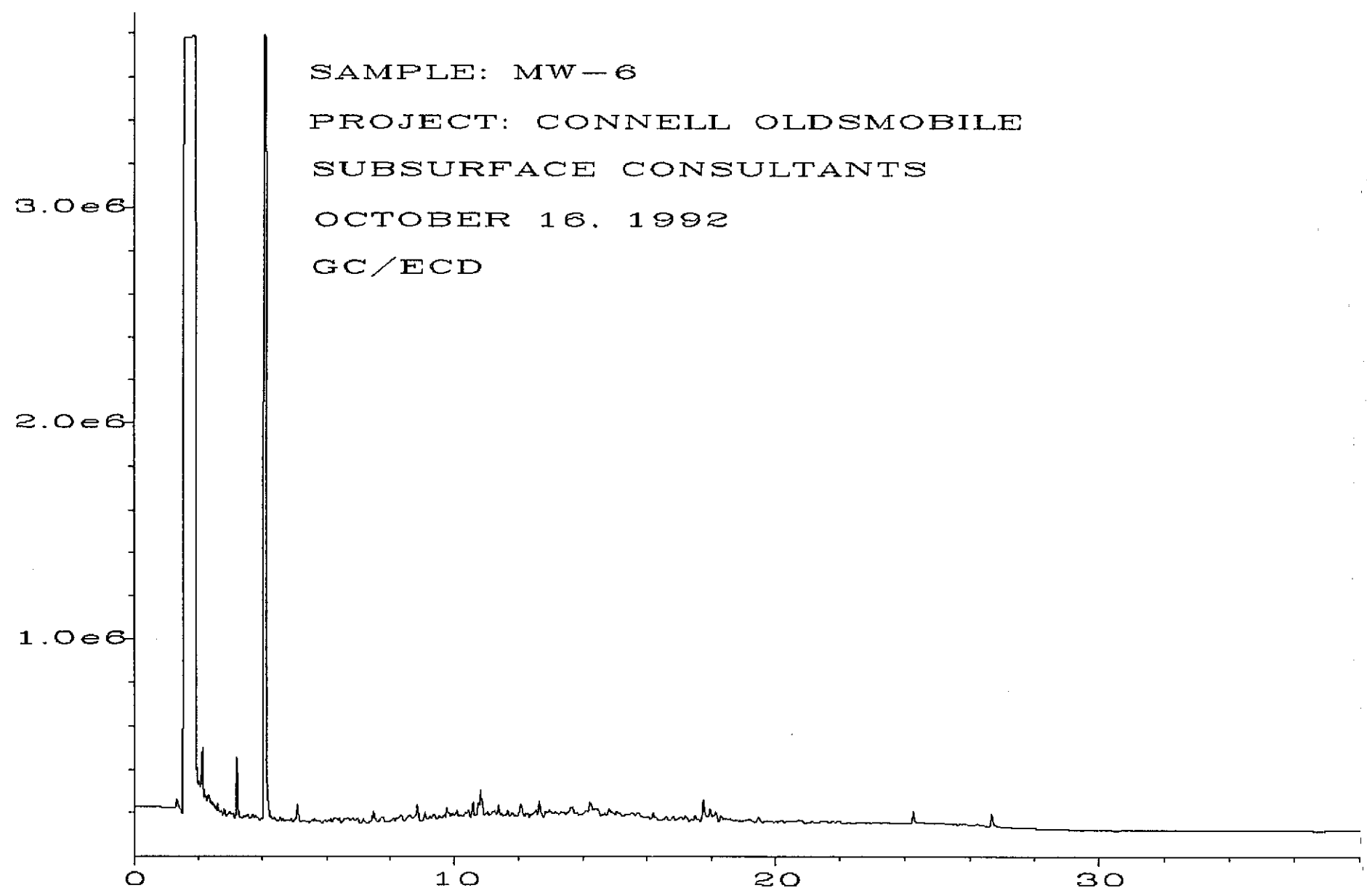


SAMPLE: MW-4  
PROJECT: CONNELL OLDSMOBILE  
SUBSURFACE CONSULTANTS  
OCTOBER 16, 1992  
GC/ECD

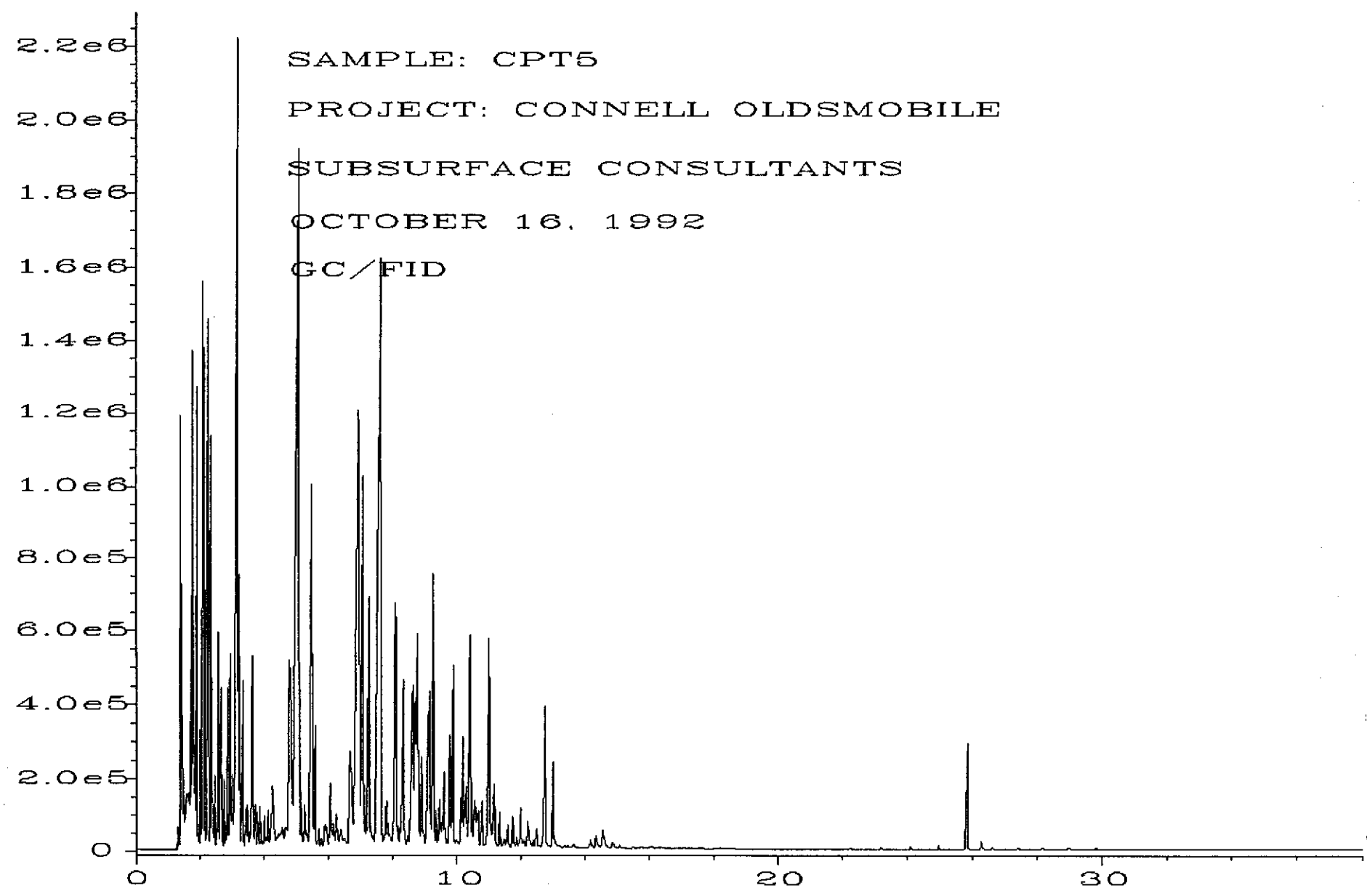


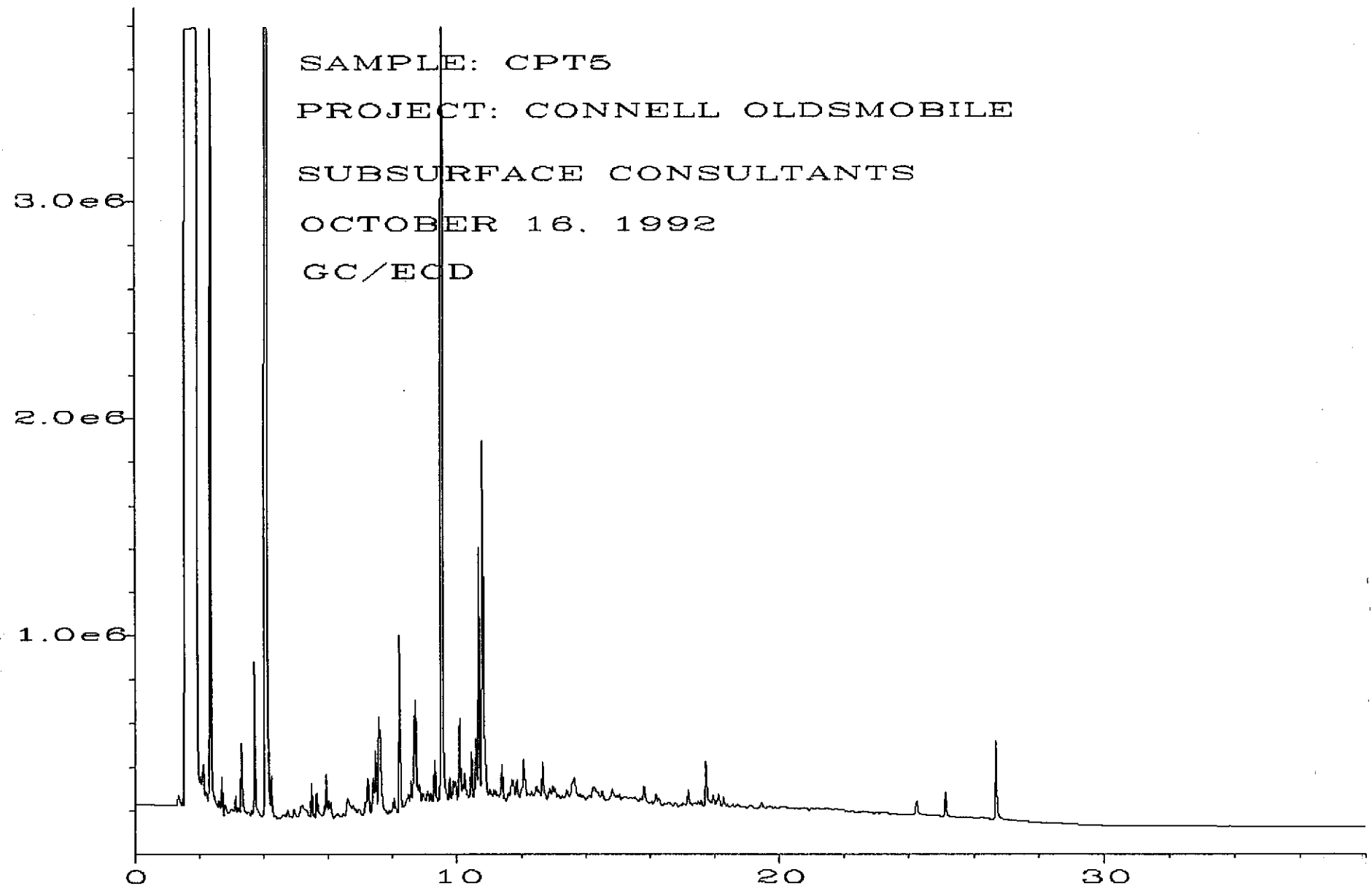


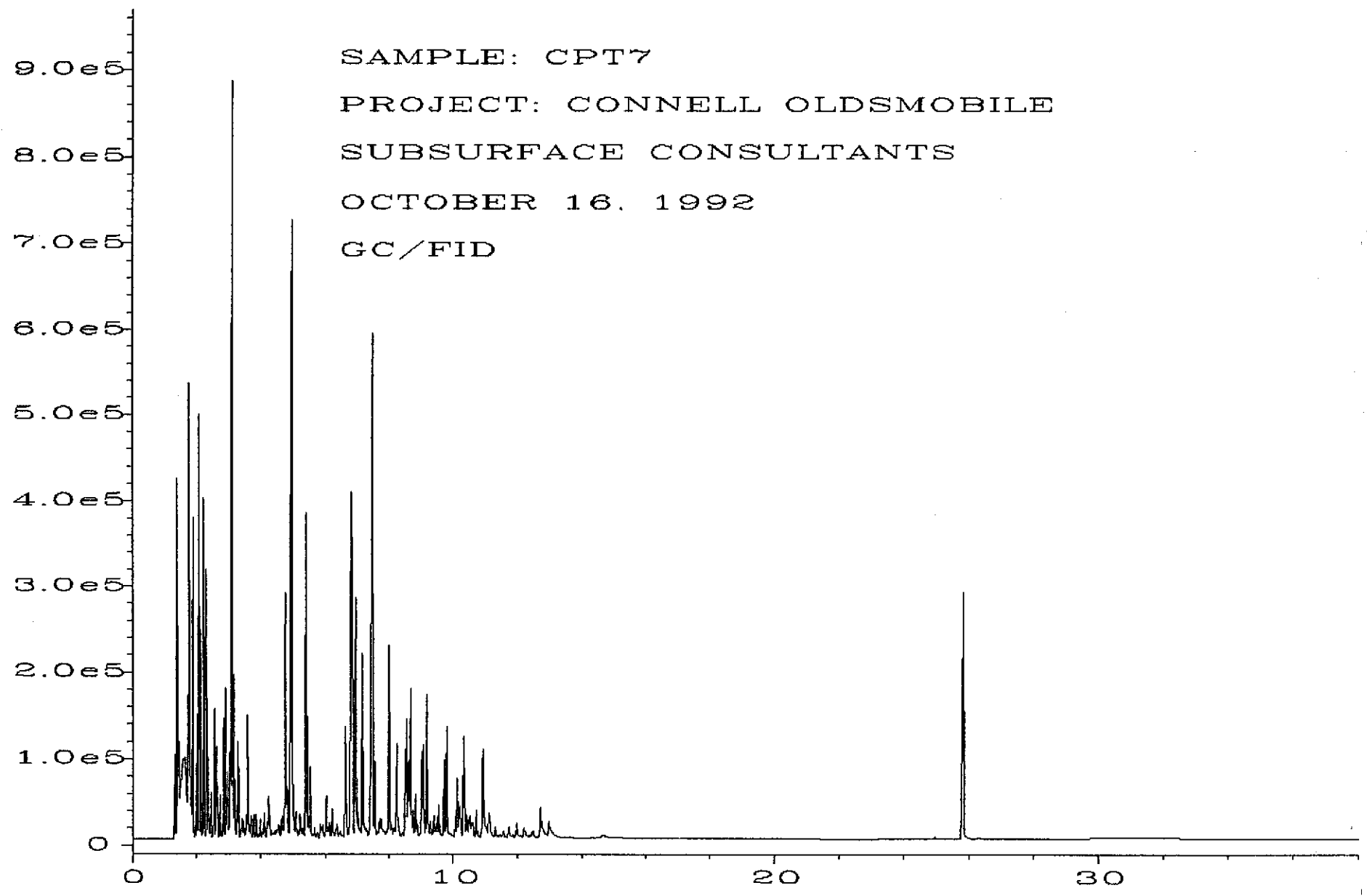
SAMPLE: MW-6  
PROJECT: CONNELL OLDSMOBILE  
SUBSURFACE CONSULTANTS  
OCTOBER 16, 1992  
GC/FID



SAMPLE: MW-6  
PROJECT: CONNELL OLDSMOBILE  
SUBSURFACE CONSULTANTS  
OCTOBER 16, 1992  
GC/ECD

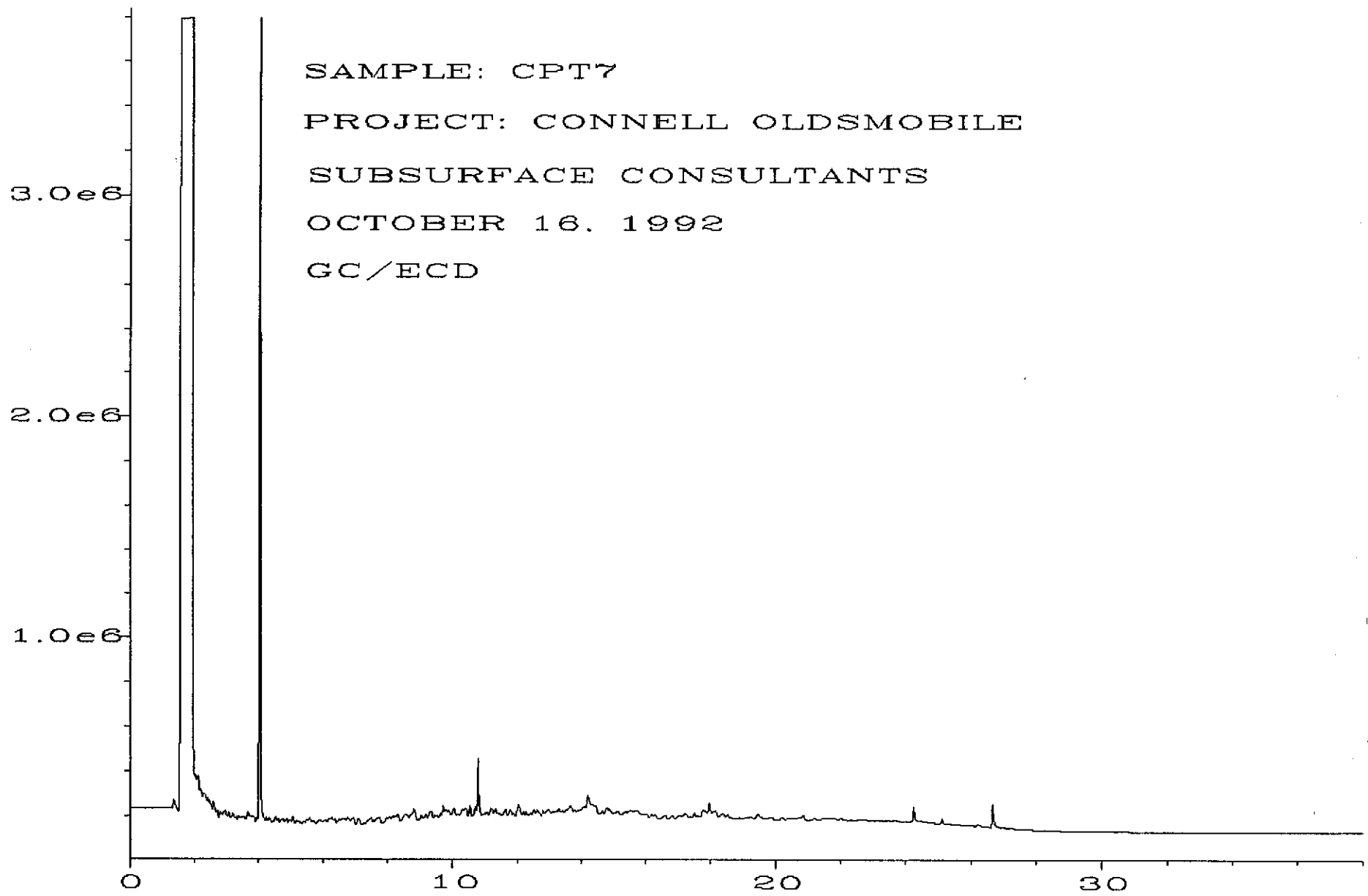




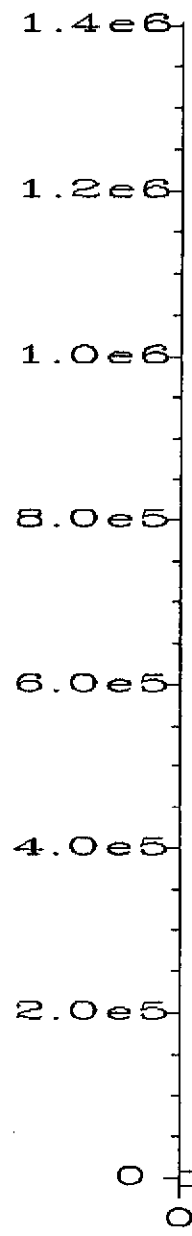


SAMPLE: CPT7  
PROJECT: CONNELL OLDSMOBILE  
SUBSURFACE CONSULTANTS  
OCTOBER 16, 1992  
GC/FID

SAMPLE: CPT7  
PROJECT: CONNELL OLDSMOBILE  
SUBSURFACE CONSULTANTS  
OCTOBER 16, 1992  
GC/ECD

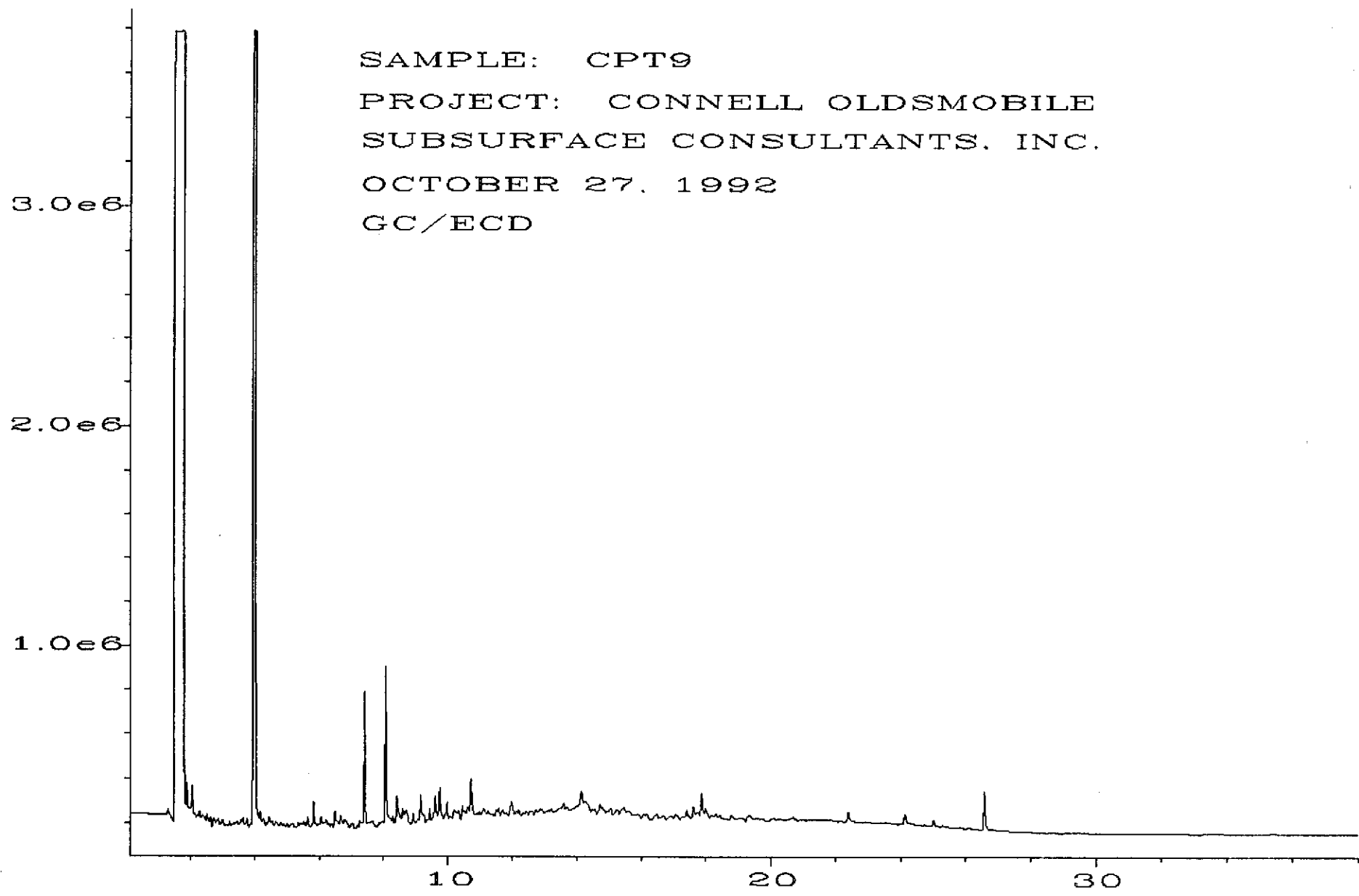


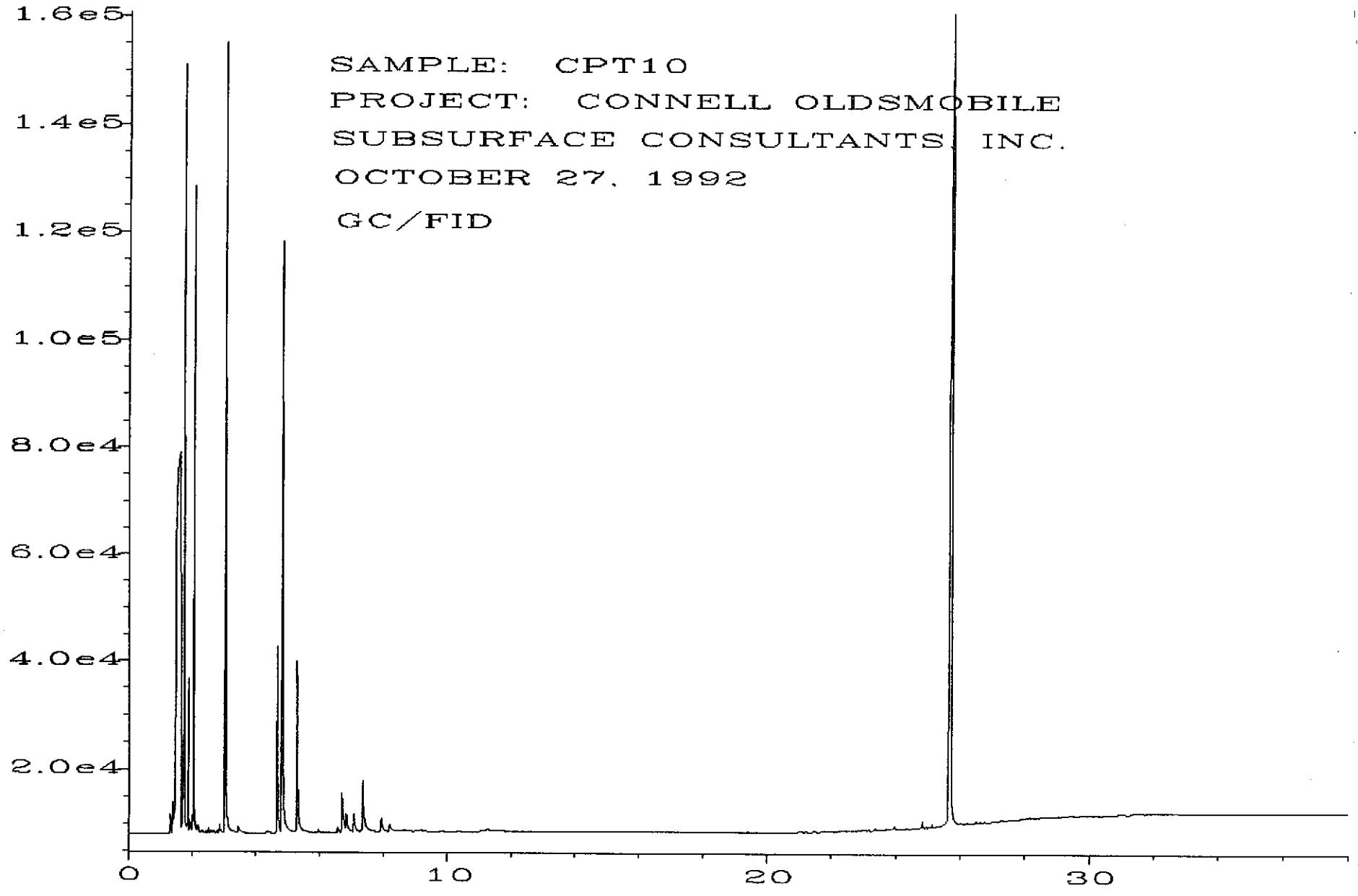




SAMPLE: CPT9  
PROJECT: CONNELL OLDSMOBILE  
SUBSURFACE CONSULTANTS, INC.  
OCTOBER 27, 1992  
GC/FID

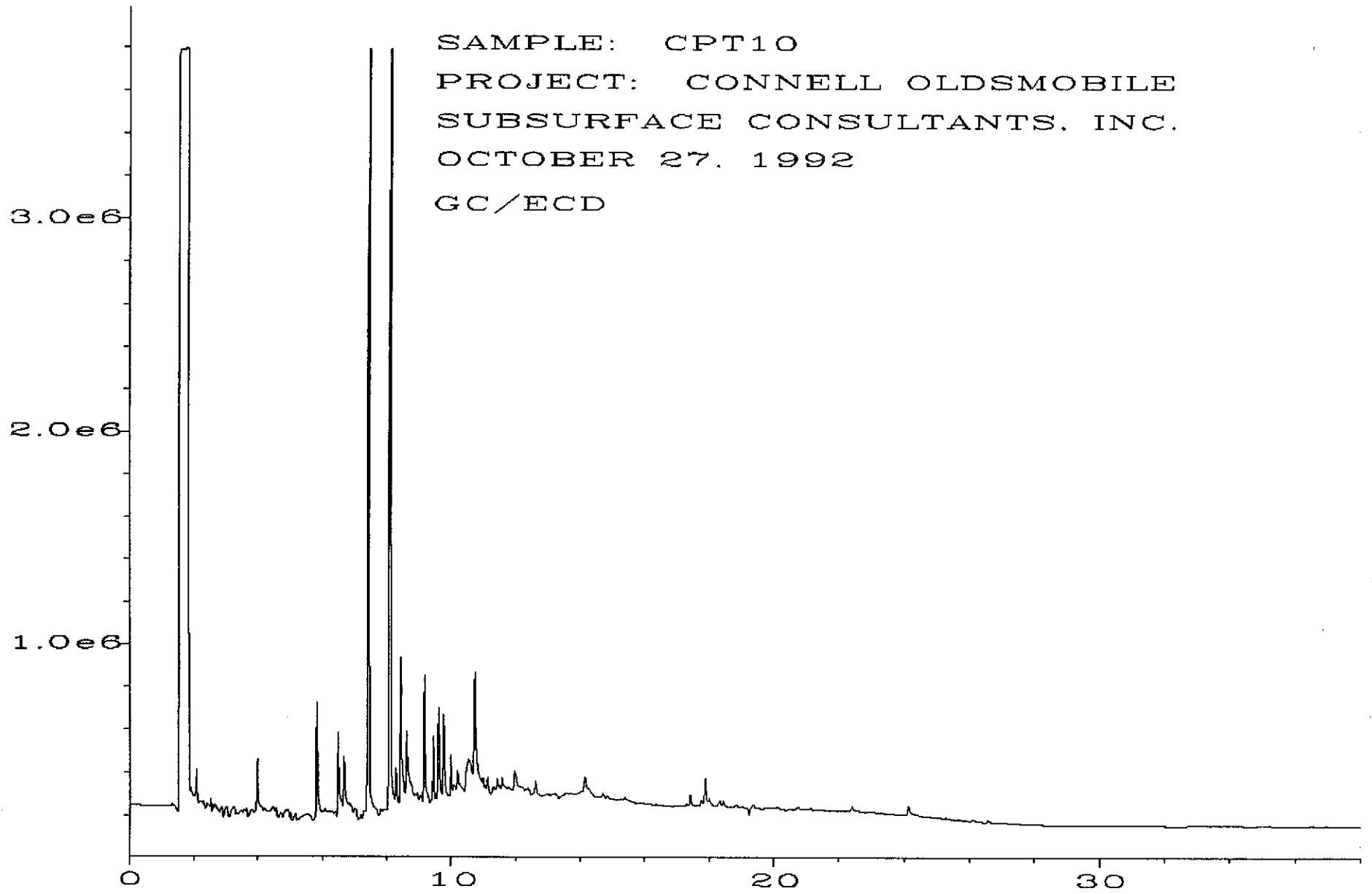
SAMPLE: CPT9  
PROJECT: CONNELL OLDSMOBILE  
SUBSURFACE CONSULTANTS, INC.  
OCTOBER 27, 1992  
GC/ECD

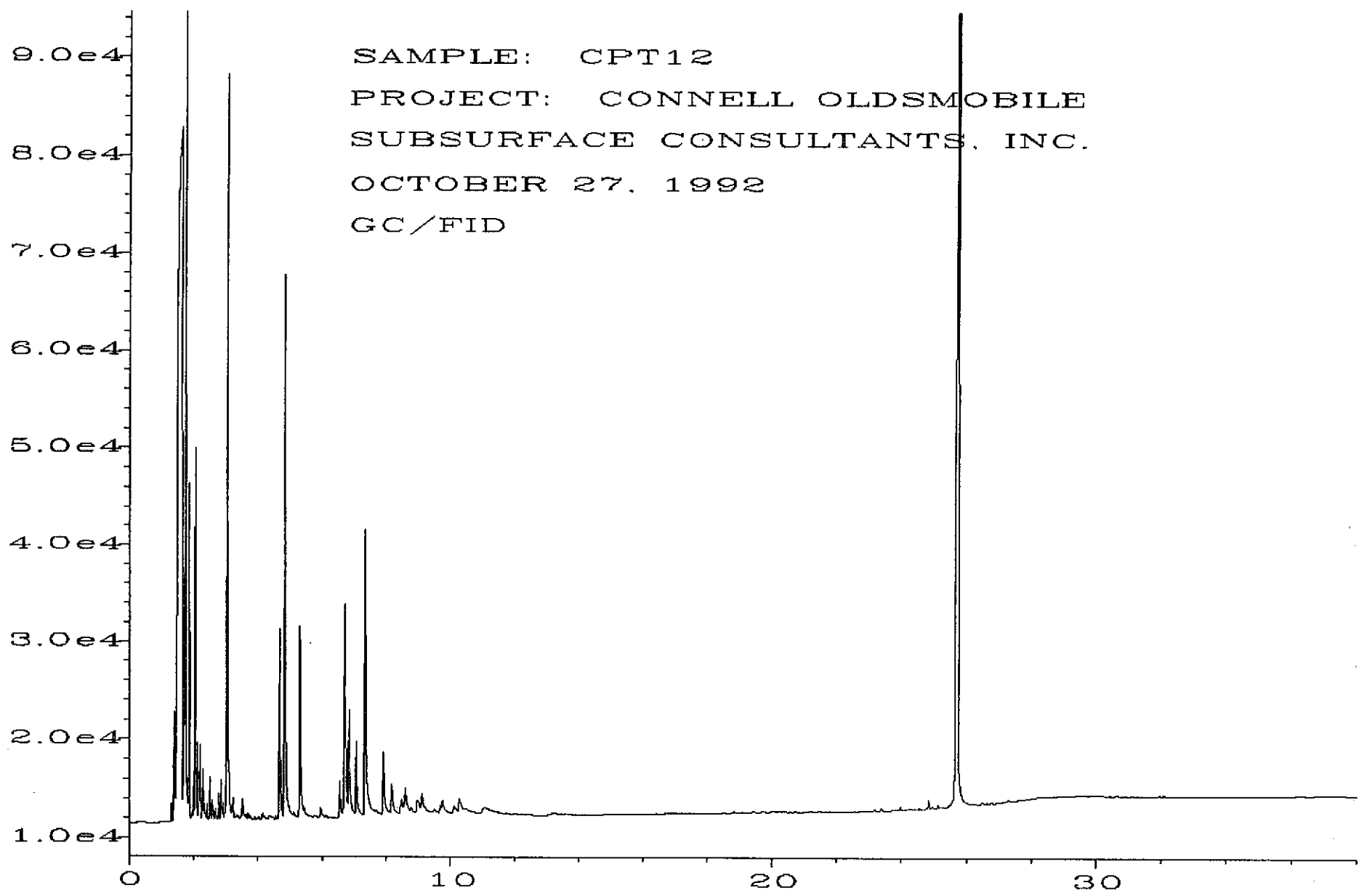




SAMPLE: CPT10  
PROJECT: CONNELL OLDSMOBILE  
SUBSURFACE CONSULTANTS, INC.  
OCTOBER 27, 1992  
GC/FID

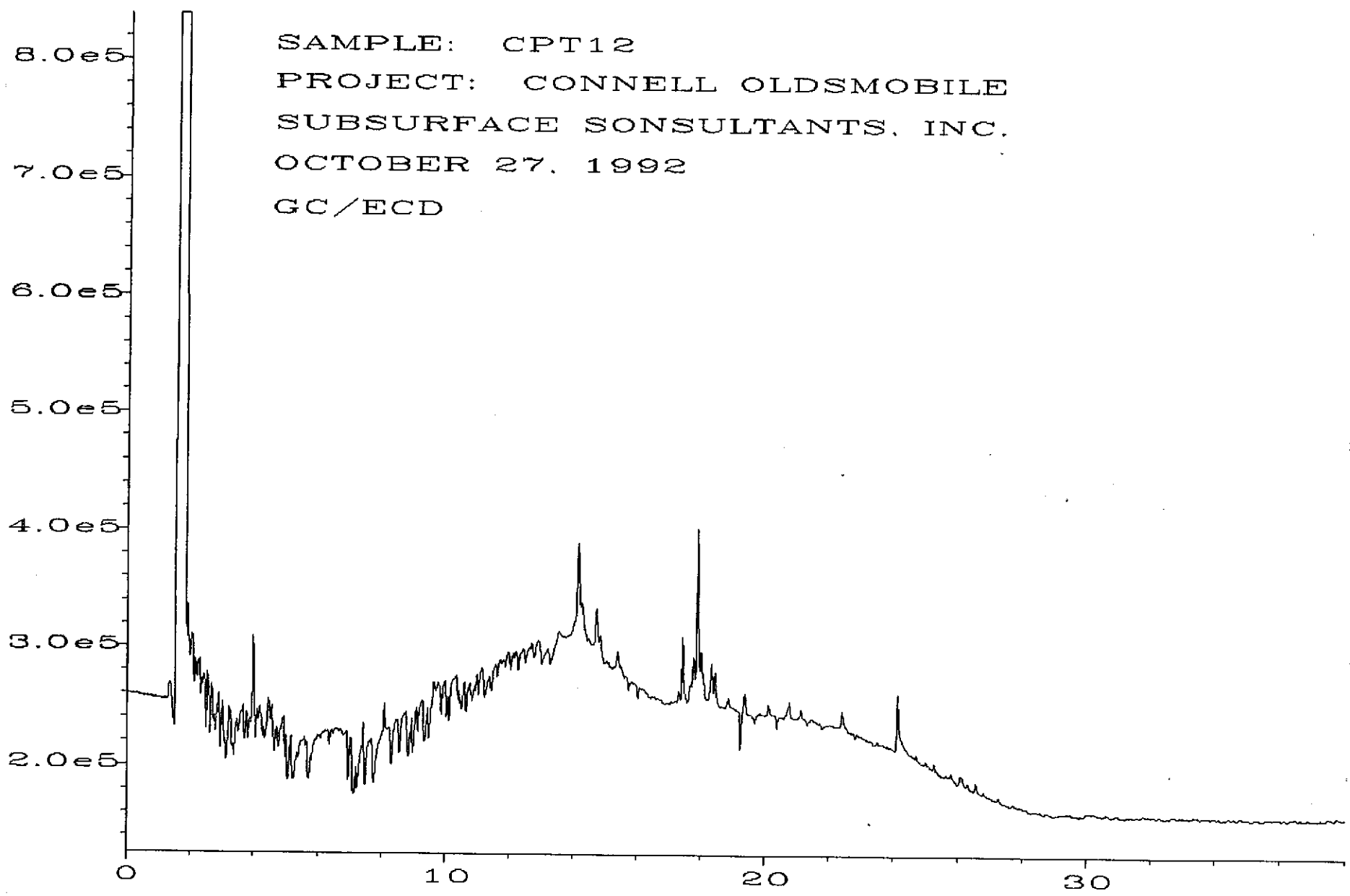
SAMPLE: CPT10  
PROJECT: CONNELL OLDSMOBILE  
SUBSURFACE CONSULTANTS, INC.  
OCTOBER 27, 1992  
GC/ECD





SAMPLE: CPT12  
PROJECT: CONNELL OLDSMOBILE  
SUBSURFACE CONSULTANTS, INC.  
OCTOBER 27, 1992  
GC/FID

SAMPLE: CPT12  
PROJECT: CONNELL OLDSMOBILE  
SUBSURFACE SONSULTANTS, INC.  
OCTOBER 27, 1992  
GC/ECD











FRIEDMAN & BRUYA, INC.

ENVIRONMENTAL CHEMISTS

Date of Report: December 4, 1992  
 Date Submitted: December 3, 1992  
 Project: SCI 447.036, Connell Oldsmobile

RESULTS OF ANALYSES OF THE WATER SAMPLES  
 FOR BENZENE, TOLUENE, ETHYLBENZENE,  
 XYLENES, GASOLINE AND 1,2-DICHLOROETHANE  
 USING EPA METHODS 8010, 8020 and 8015  
 Results Reported as  $\mu\text{g/L}$  (ppb)

<u>Sample #</u>	<u>MW-11</u>	<u>MW-13</u>
<u>Analyte:</u>		
Gasoline	<50	<50
1,2-Dichloroethane	<1	<1
Benzene	<0.1	<0.1
Toluene	<0.1	<0.1
Ethylbenzene	<0.1	<0.1
<i>m,p</i> -Xylenes	<0.1	<0.1
<i>o</i> -Xylene	<0.1	<0.1
Internal Standard (% Recovery)	97%	96%

FRIEDMAN & BRUYA, INC.

ENVIRONMENTAL CHEMISTS

Date of Report: December 4, 1992  
Date Submitted: December 3, 1992  
Project: SCI 447.036, Connell Oldsmobile

RESULTS OF ANALYSES OF THE WATER SAMPLES  
FOR BENZENE, TOLUENE, ETHYLBENZENE,  
XYLENES, GASOLINE AND 1,2-DICHLOROETHANE  
USING EPA METHODS 8010, 8020 and 8015  
Results Reported as  $\mu\text{g/L}$  (ppb)  
Quality Assurance

<u>Sample #</u>	<u>Method Blank</u>	<u>MW-13 (Duplicate)</u>
<u>Analyte:</u>		
Gasoline	<50	<50
1,2-Dichloroethane	<1	<1
Benzene	<0.1	<0.1
Toluene	<0.1	<0.1
Ethylbenzene	<0.1	<0.1
<i>m,p</i> -Xylenes	<0.1	<0.1
<i>o</i> -Xylene	<0.1	<0.1
Internal Standard (% Recovery)	110%	100%

FRIEDMAN & BRUYA, INC.

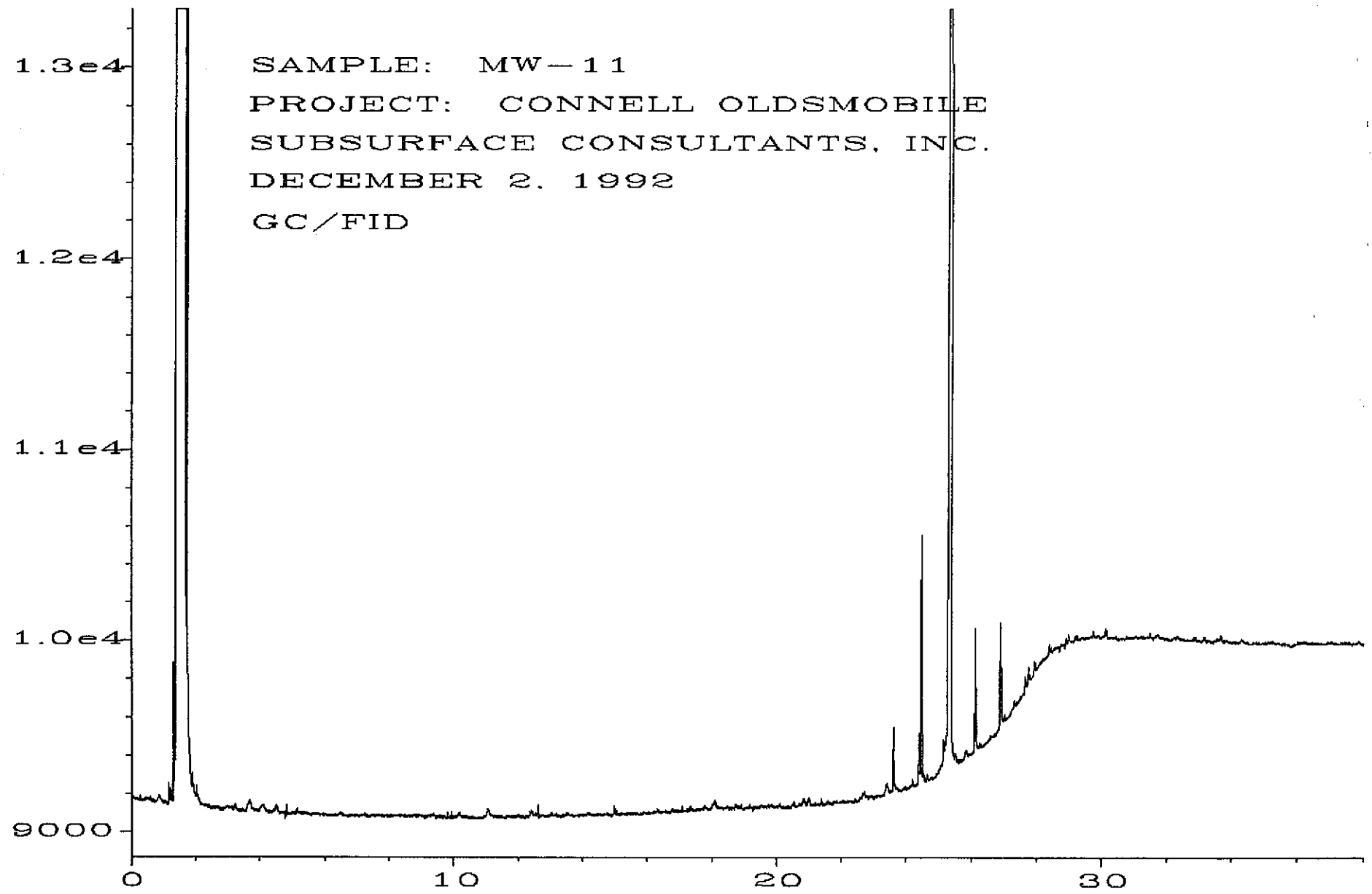
ENVIRONMENTAL CHEMISTS

Date of Report: December 4, 1992  
 Date Submitted: December 3, 1992  
 Project: SCI 447.036, Connell Oldsmobile

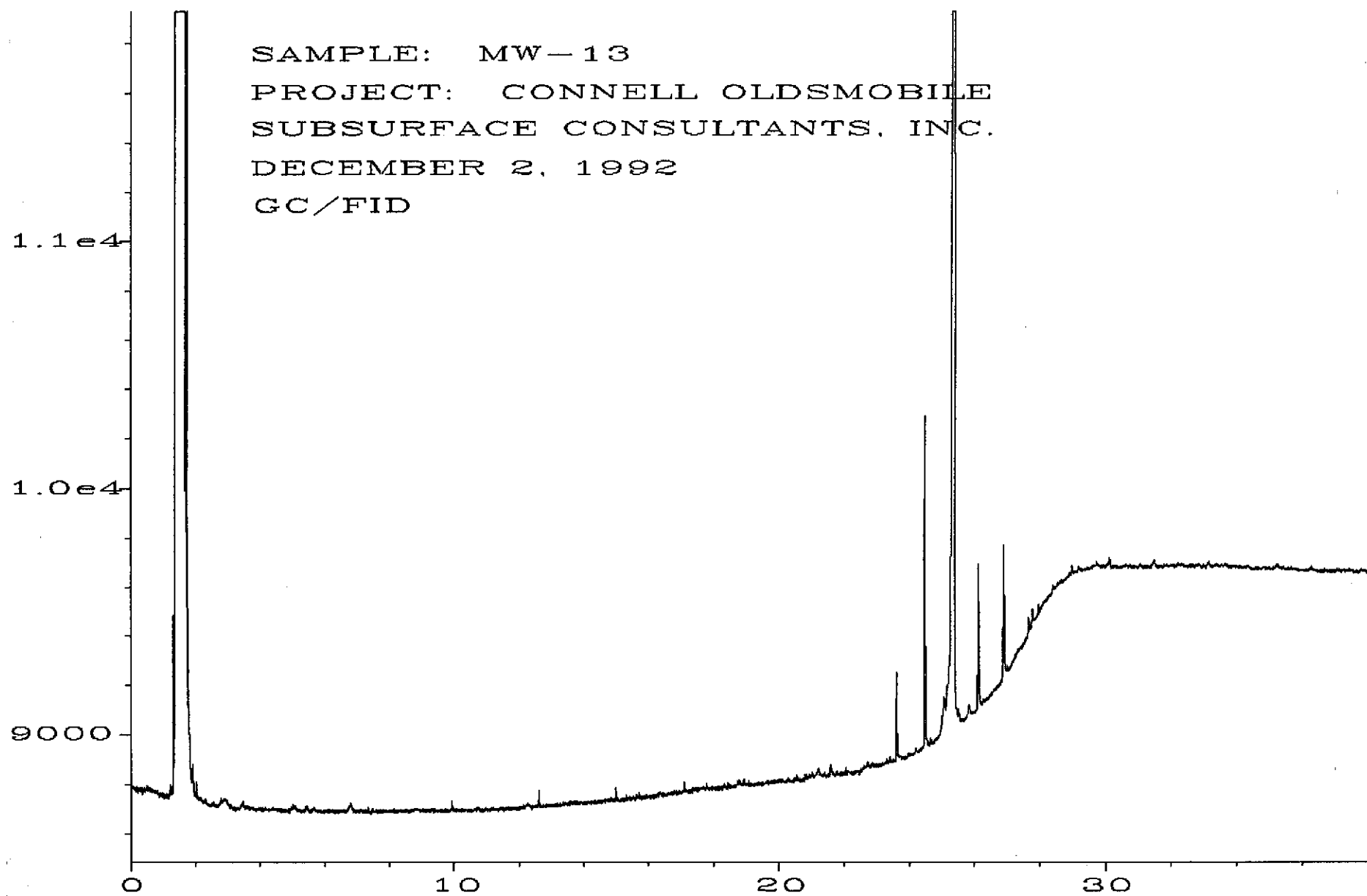
RESULTS OF ANALYSES OF THE WATER SAMPLES  
 FOR BENZENE, TOLUENE, ETHYLBENZENE,  
 XYLENES, GASOLINE AND 1,2-DICHLOROETHANE  
 USING EPA METHODS 8010, 8020 and 8015  
 Results Reported as µg/L (ppb)  
Quality Assurance

<u>Sample #</u>	<u>Tap Water Matrix Spike % Recovery</u>	<u>Tap Water Matrix Spike Duplicate % Recovery</u>	<u>Spike Level (ppb)</u>
<u>Analyte:</u>			
Gasoline	na	na	na
1,2-Dichloroethane	na	na	na
Benzene	95%	87%	1,000
Toluene	96%	97%	1,000
Ethylbenzene	100%	100%	1,000
m,p-Xylenes	91%	92%	1,000
o-Xylene	99%	99%	1,000
Internal Standard (% Recovery)	100%	100%	

na - The analyte indicated was not added to the matrix spike sample.



SAMPLE: MW-13  
PROJECT: CONNELL OLDSMOBILE  
SUBSURFACE CONSULTANTS, INC.  
DECEMBER 2, 1992  
GC/FID





FRIEDMAN & BRUYA, INC.

ENVIRONMENTAL CHEMISTS

Date of Report: December 21, 1992  
Date Submitted: December 10, 1992  
Project: 447.036, Connell Oldsmobile

RESULTS OF ANALYSES OF THE WATER SAMPLES  
FOR BENZENE, TOLUENE, ETHYLBENZENE,  
XYLENES AND GASOLINE  
USING EPA METHODS 5030 COUPLED TO 8020 and 8015  
Results Reported as ng/mL (ppb)

<u>Sample #</u>	<u>Well 11</u>	<u>Well 13</u>
<u>Analyte:</u>		
Benzene	<0.1	<0.1
Toluene	<0.1	<0.1
Ethylbenzene	<0.1	<0.1
Total Xylenes	<0.2	<0.2
Gasoline	<50	<50
Internal Standard (% Recovery)	95%	95%



FRIEDMAN & BRUYA, INC.

ENVIRONMENTAL CHEMISTS

Date of Report: December 21, 1992  
Date Submitted: December 10, 1992  
Project: 447.036, Connell Oldsmobile

RESULTS OF ANALYSES OF THE WATER SAMPLES  
FOR BENZENE, TOLUENE, ETHYLBENZENE,  
XYLENES AND GASOLINE  
USING EPA METHODS 5030 COUPLED TO 8020 and 8015  
Results Reported as ng/mL (ppb)  
Quality Assurance

<u>Sample #</u>	<u>Method Blank</u>	<u>Well 11 (Duplicate)</u>
<u>Analyte:</u>		
Benzene	<0.1	<0.2
Toluene	<0.1	<0.2
Ethylbenzene	<0.1	<0.2
Total Xylenes	<0.2	<0.4
Gasoline	<50	<100
Internal Standard (% Recovery)	110%	95%

FRIEDMAN & BRUYA, INC.

ENVIRONMENTAL CHEMISTS

Date of Report: December 21, 1992  
Date Submitted: December 10, 1992  
Project: 447.036, Connell Oldsmobile

RESULTS OF ANALYSES OF THE WATER SAMPLES  
FOR BENZENE, TOLUENE, ETHYLBENZENE,  
XYLENES AND GASOLINE  
USING EPA METHODS 5030 COUPLED TO 8020 and 8015  
Results Reported as ng/mL (ppb)  
Quality Assurance

<u>Sample #</u>	<u>Tap Water Matrix Spike % Recovery</u>	<u>Tap Water Matrix Spike Duplicate % Recovery</u>	<u>Spike Level</u>
<u>Analyte:</u>			
Benzene	100%	97%	100
Toluene	100%	96%	100
Ethylbenzene	100%	100%	100
Total Xylenes	110%	110%	200
Gasoline	110%	91%	100
Internal Standard (% Recovery)	100%	100%	

FRIEDMAN & BRUYA, INC.

ENVIRONMENTAL CHEMISTS

Date of Report: December 21, 1992  
Date Submitted: December 10, 1992  
Project: 447.036, Connell Oldsmobile

RESULTS OF ANALYSES OF THE WATER SAMPLES  
FOR TOTAL PETROLEUM HYDROCARBONS AS DIESEL  
BY GC/FID (MODIFIED 8015)  
Results Reported as µg/L (ppb)

<u>Sample #</u>	<u>Diesel</u> (ppb)	<u>Internal Standard</u> (% Recovery)
Well 11	140	150%
Well 13	210	150%
<u>Quality Assurance</u>		
Method Blank	<50	81%
Tap Water (Matrix Spike) Percent Recovery	76%	55%
Tap Water (Matrix Spike Duplicate) Percent Recovery	110%	68%
Spike Level	5,000	



1.0e4

SAMPLE: WELL 11  
PROJECT: CONNELL OLDSMOBILE  
SUBSURFACE CONSULTANTS, INC.  
DECEMBER 14, 1992  
GC/FID

9000

8000

7000

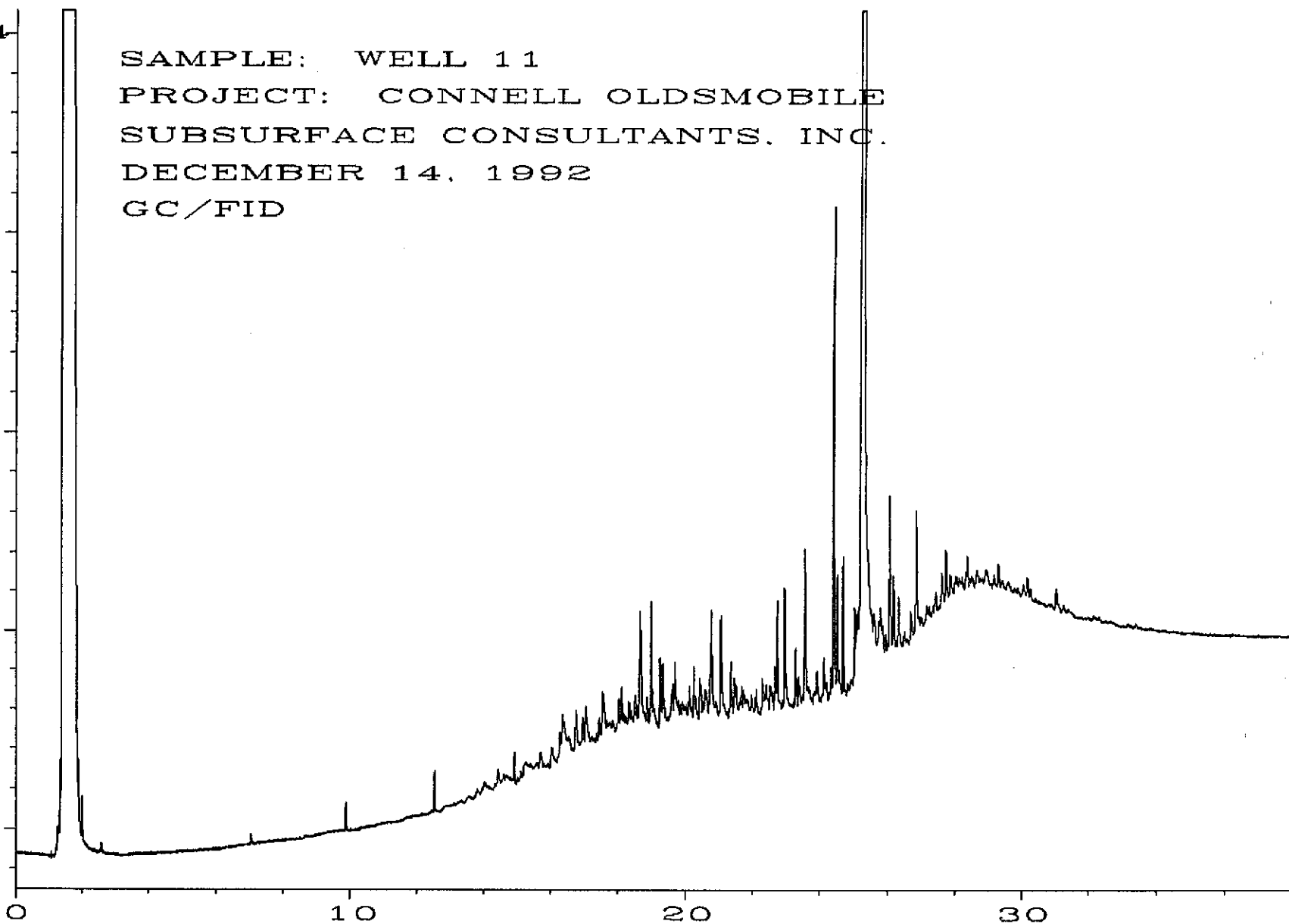
6000

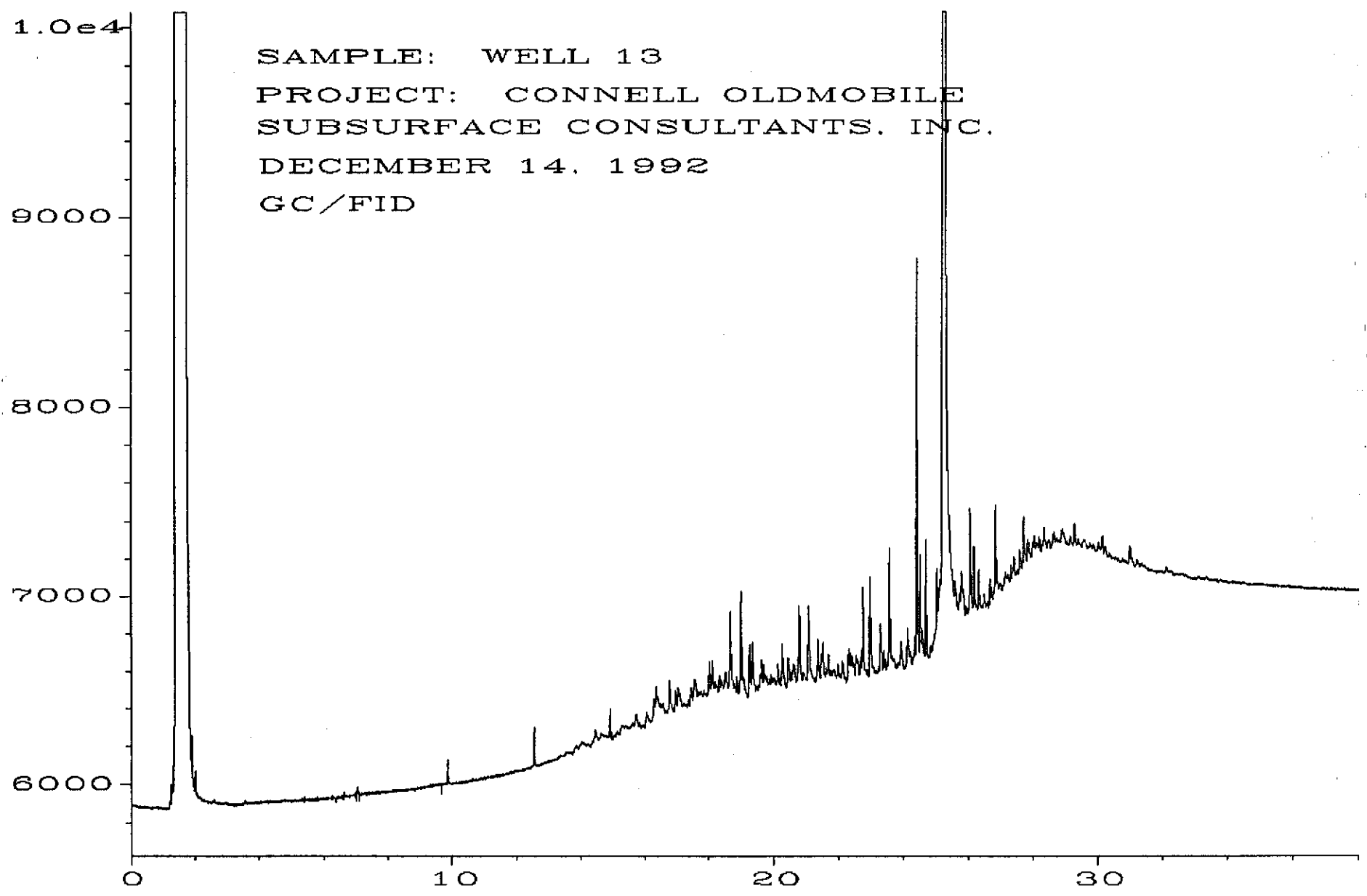
0

10

20

30





SAMPLE: WELL 13  
PROJECT: CONNELL OLDMOBILE  
SUBSURFACE CONSULTANTS, INC.  
DECEMBER 14, 1992  
GC/FID

## WELL DEVELOPMENT FORM

Project Name: CONNELL OLDSMOBILE Well Number: 9  
 Job No.: 447.036 Well Casing Diameter: 2 inches  
 Developed By: J. BERMUDEZ Date: 10/12/92  
 TOC Elevation: \_\_\_\_\_ Weather: SUNNY

Depth to Casing Bottom (below TOC) \_\_\_\_\_ feet  
 Depth to Groundwater (below TOC) 22.85 feet  
 Feet of Water in Well \_\_\_\_\_ feet  
 Casing Volume (feet of water x Casing DIA<sup>2</sup> x 0.0408) \_\_\_\_\_ gallons  
 Depth Measurement Method Tape & Paste / Electronic Sounder / Other  
 Development Method \_\_\_\_\_

### FIELD MEASUREMENTS

Gallons Removed	pH	Temp (°c)	Conductivity (micromhos/cm)	Salinity S%	Comments
<u>2</u>	<u>7.38</u>	<u>22.0</u>	<u>40 x 10</u>	<u>0</u>	<u>WATER MURKY</u>
<u>3</u>	<u>7.60</u>	<u>22.2</u>	<u>40 x 10</u>	<u>0</u>	<u>"</u>
<u>4</u>	<u>7.36</u>	<u>20.6</u>	<u>40 x 10</u>	<u>0</u>	<u>"</u>
<u>6</u>	<u>7.38</u>	<u>22.1</u>	<u>40 x 10</u>	<u>0</u>	<u>"</u>

Total Gallons Removed 6 gallons  
 Depth to Groundwater After Development (below TOC) DRY feet

**Subsurface Consultants**

CONNELL OLDSMOBILE - OAKLAND, CA

PLATE

JOB NUMBER

DATE

APPROVED

447.036

10/12/92

# WELL DEVELOPMENT FORM

UPPERMOUNT  
ALLOY

Project Name: CONNELL OLDSMOBILE

Well Number: 11

Job No.: 447.036

Well Casing Diameter: 2 inches

Developed By: G. CHANG

Date: 11/23/92

TOC Elevation: \_\_\_\_\_

Weather: OVERCAST, CLOUD

Depth to Casing Bottom (below TOC) 40 feet

Depth to Groundwater (below TOC) 32.95' feet

Feet of Water in Well 7.05' feet

Casing Volume (feet of water x Casing DIA<sup>2</sup> x 0.0408) 1.15 gallons

Depth Measurement Method Tape & Paste / Electronic Sounder / Other

Development Method Bailer

## FIELD MEASUREMENTS

Gallons Removed	pH	Temp (°C)	Conductivity (micromhos/cm)	Salinity S%	Comments
<u>5.0</u>	<u>6.67</u>	<u>65.3</u>	<u>1.74 · 10<sup>3</sup></u>		<u>MOD. TURBID</u>
<u>10.0</u>	<u>4.75</u>	<u>68.7</u>	<u>1.65 · 10<sup>3</sup></u>		<u>NOODOR</u>
<u>15.0</u>	<u>4.80</u>	<u>66.3</u>	<u>1.58 · 10<sup>3</sup></u>		
<u>20.0</u>	<u>4.49</u>	<u>66.3</u>	<u>1.65 · 10<sup>3</sup></u>		↓
<u>25.0</u>	<u>4.45</u>	<u>65.0</u>	<u>1.57 · 10<sup>3</sup></u>		<u>STILL TURBID</u>
					<u>NO OODOR</u>

Total Gallons Removed 25.0 gallons

Depth to Groundwater After Development (below TOC) 33.62' feet

▽ in 12 = 25.16' 11/23/92 5 VOA's of 1 l bottle

Subsurface Consultants	CONNELL OLDSMOBILE - OAKLAND, CA		PLATE
	JOB NUMBER 447.036	DATE 10/23/92	



# WELL DEVELOPMENT FORM

13-40  
13-40

Project Name: CONNELL OLDSMOBILE

Well Number: 13 Brook St

Job No.: 447.036

Well Casing Diameter: 2 inches

Developed By: JOSÉ BERMUDEZ

Date: 11/23/92

TOC Elevation: \_\_\_\_\_

Weather: OVERCAST, COOL

Depth to Casing Bottom (below TOC) 40' \_\_\_\_\_ feet

Depth to Groundwater (below TOC) 25.44 \_\_\_\_\_ feet

Feet of Water in Well 14.56 \_\_\_\_\_ feet

Casing Volume (feet of water x Casing DIA<sup>2</sup> x 0.0408) 2.37 \_\_\_\_\_ gallons

Depth Measurement Method Tape & Paste / Electronic Sounder / Other \_\_\_\_\_

Development Method Bailer \_\_\_\_\_

## FIELD MEASUREMENTS

Gallons Removed	pH	Temp (°C)	Conductivity (micromhos/cm)	Salinity S%	Comments
<u>5</u>	<u>7.29</u>	<u>19.5</u>	<u>100 x 10</u>	<u>0</u>	<u>no odor WATER Turbu</u>
<u>10</u>	<u>7.30</u>	<u>19.4</u>	<u>110 x 10</u>	<u>.5</u>	"
<u>15</u>	<u>7.34</u>	<u>19.5</u>	<u>115 x 10</u>	<u>.5</u>	"
<u>20</u>	<u>7.38</u>	<u>19.4</u>	<u>100 x 10</u>	<u>.5</u>	"
<u>25</u>	<u>7.43</u>	<u>19.5</u>	<u>95 x 10</u>	<u>0</u>	"

Total Gallons Removed 25 \_\_\_\_\_ gallons

Depth to Groundwater After Development (below TOC) 35.71 - 0.05 \_\_\_\_\_ feet

Subsurface Consultants	CONNELL OLDSMOBILE - OAKLAND, CA		PLATE
	JOB NUMBER <u>447.036</u>	DATE <u>10/23/92</u>	

## WELL SAMPLING FORM

Project Name: CONNELL OLDSMOBILE Well Number: MW1  
 Job No.: 447.036 Well Casing Diameter: 2" inch  
 Sampled By: E. CHANG Date: 11/24/92  
 TOC Elevation: 94.48 Weather: OVERCAST

Depth to Casing Bottom (below TOC) 35.5 feet  
 Depth to Groundwater (below TOC) 26.63' feet  
 Feet of Water in Well 8.87 feet  
 Depth to Groundwater When 80% Recovered 28.40 feet  
 Casing Volume (feet of water x Casing DIA <sup>2</sup> x 0.0408) 1.45 gallons  
 Depth Measurement Method Tape & Paste / Electronic Sounder / Other  
 Free Product PRESENT  
 Purge Method BAILER

### FIELD MEASUREMENTS

Gallons Removed	pH	Temp (°C)	Conductivity (micromhos/cm)	Salinity S%	Comments
<u>4.0</u>	<u>5.08</u>	<u>61.6</u>	<u>1.66 · 10<sup>3</sup></u>		<u>LOTS OF PRODUCT</u>
<u>6.0</u>	<u>4.20</u>	<u>62.6</u>	<u>1.61</u>		<u>STABLY LOW</u>
<u>8.0</u>	<u>4.69</u>	<u>60.8</u>	<u>1.46</u>		<u>TURBIDITY</u>

Total Gallons Purged 9.0 (DKY) gallons  
 Depth to Groundwater Before Sampling (below TOC) 27.74 feet  
 Sampling Method 3 AND  
 Containers Used 4 40 ml 1 liter  pint

**Subsurface Consultants**

CONNELL OLDSMOBILE - OAKLAND, CA			PLATE
JOB NUMBER	DATE	APPROVED	
447.036	11/24/92		



## WELL SAMPLING FORM

Project Name: CONNELL OLDSMOBILE Well Number: MW 3  
 Job No.: 447.036 Well Casing Diameter: 2" inch  
 Sampled By: CHANGE Date: 11/25/92  
 TOC Elevation: 90.03 Weather: CLOUDY WINDY

Depth to Casing Bottom (below TOC) 36.5 feet  
 Depth to Groundwater (below TOC) 23.01 feet  
 Feet of Water in Well 13.49 feet  
 Depth to Groundwater When 80% Recovered 25.71 feet  
 Casing Volume (feet of water x Casing DIA<sup>2</sup> x 0.0408) 2.20 gallons  
 Depth Measurement Method Tape & Paste / **Electronic Sounder** / Other  
 Free Product NONE  
 Purge Method BAILER

### FIELD MEASUREMENTS

Gallons Removed	pH	Temp (°C)	Conductivity (micromhos/cm)	Salinity S%	Comments
<u>3.0</u>	<u>6.0</u>	<u>64.5</u>	<u>1.15 · 10<sup>2</sup></u>		<u>MOD. TURBID</u>
<u>1.0</u>	<u>4.32</u>	<u>65.0</u>	<u>1.18</u>		<u>NO ODRZ</u>
<u>8.0</u>	<u>4.60</u>	<u>63.2</u>	<u>1.18</u>		
<u>9.5</u>	<u>4.76</u>	<u>63.4</u>	<u>1.22</u>		

Total Gallons Purged 10.0 gallons  
 Depth to Groundwater Before Sampling (below TOC) 26.86 feet  
 Sampling Method BAILER  
 Containers Used 4 40 ml 2 liter  pint

**Subsurface Consultants**

CONNELL OLDSMOBILE - OAKLAND, CA

PLATE

JOB NUMBER

DATE

APPROVED

447.036

11/24/92

## WELL SAMPLING FORM

Project Name: CONNELL OLDSMOBILE Well Number: MW4  
 Job No.: 447.036 Well Casing Diameter: 2" inch  
 Sampled By: J. Bermudez Date: 11/24/92  
 TOC Elevation: 88.84 Weather: overcast

Depth to Casing Bottom (below TOC) 31.5 feet  
 Depth to Groundwater (below TOC) 22.60' feet  
 Feet of Water in Well 8.90 feet  
 Depth to Groundwater When 80% Recovered 24.38 feet  
 Casing Volume (feet of water x Casing DIA<sup>2</sup> x 0.0408) 1.45 gallons  
 Depth Measurement Method Tape & Paste / (Electronic Sounder) / Other  
 Free Product PRESENT  
 Purge Method BAILER

### FIELD MEASUREMENTS

Gallons Removed	pH	Temp (°C)	Conductivity (micromhos/cm)	Salinity S%	Comments
<u>2</u>	<u>6.89</u>	<u>20.3</u>	<u>50</u> x 10		<u>(GAS) WATER Sample</u>
<u>5</u>	<u>6.90</u>	<u>19.9</u>	<u>50</u> x 10		
<u>7</u>	<u>6.89</u>	<u>19.8</u>	<u>50</u> x 10		

Total Gallons Purged 10 gallons  
 Depth to Groundwater Before Sampling (below TOC) 22.63 feet  
 Sampling Method BAILER  
 Containers Used 4 40 ml      1 liter        pint

Subsurface Consultants	CONNELL OLDSMOBILE - OAKLAND, CA		PLATE
	JOB NUMBER <u>447.036</u>	DATE <u>11/24/92</u>	APPROVED

## WELL SAMPLING FORM

Project Name: CONNELL OLDSMOBILE Well Number: MW-5  
 Job No.: 447.036 Well Casing Diameter: 2 inch  
 Sampled By: J. Bermudez Date: 11/25/92  
 TOC Elevation: 84.84 Weather: OVER CAST

Depth to Casing Bottom (below TOC) 36.5 feet  
 Depth to Groundwater (below TOC) 26.83' feet  
 Feet of Water in Well 9.67 feet  
 Depth to Groundwater When 80% Recovered 28.76 feet  
 Casing Volume (feet of water x Casing DIA<sup>2</sup> x 0.0408) \_\_\_\_\_ gallons  
 Depth Measurement Method Tape & Paste Electronic Sounder Other \_\_\_\_\_  
 Free Product NONE  
 Purge Method BAILER

### FIELD MEASUREMENTS

Gallons Removed	pH	Temp (°C)	Conductivity (micromhos/cm)	Salinity S%	Comments
<u>3</u>	<u>6.79</u>	<u>19.6</u>	<u>70</u> x10		<u>WATER TO BURN</u>
<u>5</u>	<u>6.83</u>	<u>19.8</u>	<u>70</u> x10		<u>"</u>
<u>7</u>	<u>6.89</u>	<u>19.9</u>	<u>60</u> x10		<u>"</u>
<u>10</u>	<u>6.87</u>	<u>20.0</u>	<u>60</u> x10		<u>"</u>

Total Gallons Purged 10 gallons  
 Depth to Groundwater Before Sampling (below TOC) 28.50 feet  
 Sampling Method BAILER  
 Containers Used 4 40 ml 1 liter 0 pint

**Subsurface Consultants**

CONNELL OLDSMOBILE - OAKLAND, CA

PLATE

JOB NUMBER  
447.036

DATE  
11/24/92

APPROVED



## WELL SAMPLING FORM

Project Name: CONNELL OLDSMOBILE Well Number: MW7  
 Job No.: 447.036 Well Casing Diameter: 2" inch  
 Sampled By: E. PHANS Date: 11/24/92  
 TOC Elevation: 85.41 Weather: OVERCAST

Depth to Casing Bottom (below TOC) 33.5 feet  
 Depth to Groundwater (below TOC) 21.52' feet  
 Feet of Water in Well 11.98 feet  
 Depth to Groundwater When 80% Recovered 25.92 feet  
 Casing Volume (feet of water x Casing DIA<sup>2</sup> x 0.0408) 1.96 gallons  
 Depth Measurement Method Tape & Paste / Electronic Sounder / Other  
 Free Product NONE  
 Purge Method BAILER

### FIELD MEASUREMENTS

Gallons Removed	pH	Temp (°C)	Conductivity (micromhos/cm)	Salinity S%	Comments
<u>3</u>	<u>6.91</u>	<u>19.4</u>	<u>80</u> <u>x10</u>		<u>WATER TURBID</u>
<u>5</u>	<u>6.87</u>	<u>19.5</u>	<u>80</u> <u>x10</u>		<u>"</u>
<u>7</u>	<u>6.92</u>	<u>19.6</u>	<u>75</u> <u>x10</u>		<u>"</u>
<u>10</u>	<u>6.87</u>	<u>18.9</u>	<u>80</u> <u>x10</u>		<u>"</u>
					<u>↓</u>

Total Gallons Purged 10 gallons  
 Depth to Groundwater Before Sampling (below TOC) 25.93 feet  
 Sampling Method BAILER  
 Containers Used 4 40 ml      1 liter      0 pint

Subsurface Consultants	CONNELL OLDSMOBILE - OAKLAND, CA		PLATE
	JOB NUMBER	DATE	APPROVED
	447.036	11/24/92	





## WELL SAMPLING FORM

Project Name: CONNELL OLDSMOBILE Well Number: MW9  
 Job No.: 447.036 Well Casing Diameter: 2" inch  
 Sampled By: EL Date: 11/24/92  
 TOC Elevation: \_\_\_\_\_ Weather: \_\_\_\_\_

Depth to Casing Bottom (below TOC) \_\_\_\_\_ feet  
 Depth to Groundwater (below TOC) 23.51' feet  
 Feet of Water in Well \_\_\_\_\_ feet  
 Depth to Groundwater When 80% Recovered \_\_\_\_\_ feet  
 Casing Volume (feet of water x Casing DIA<sup>2</sup> x 0.0408) \_\_\_\_\_ gallons  
 Depth Measurement Method Tape & Paste / Electronic Sounder / Other  
 Free Product \_\_\_\_\_  
 Purge Method \_\_\_\_\_

### FIELD MEASUREMENTS

Gallons Removed	pH	Temp (°C)	Conductivity (micromhos/cm)	Salinity S%	Comments
<u>25</u>	<u>6.93</u>	<u>19.4</u>	<u>80 x 10</u>		<u>DRY</u>

Total Gallons Purged 2.5 (DRY) gallons  
 Depth to Groundwater Before Sampling (below TOC) 23.82 feet  
 Sampling Method \_\_\_\_\_  
 Containers Used 4 40 ml 1 liter \_\_\_\_\_ pint

<b>Subsurface Consultants</b>	CONNELL OLDSMOBILE - OAKLAND, CA		PLATE
	JOB NUMBER 447.036	DATE 11/24/92	

## WELL SAMPLING FORM

Project Name: CONNELL OLDSMOBILE Well Number: MW-10  
 Job No.: 447.036 Well Casing Diameter: 8" inch  
 Sampled By: J. Bernudez Date: 11/24/92  
 TOC Elevation: \_\_\_\_\_ Weather: OVER CAST

Depth to Casing Bottom (below TOC) \_\_\_\_\_ feet  
 Depth to Groundwater (below TOC) 21.86' (ODOR) feet  
 Feet of Water in Well \_\_\_\_\_ feet  
 Depth to Groundwater When 80% Recovered \_\_\_\_\_ feet  
 Casing Volume (feet of water x Casing DIA<sup>2</sup> x 0.0408) \_\_\_\_\_ gallons  
 Depth Measurement Method Tape & Paste / Electronic Sounder / Other  
 Free Product \_\_\_\_\_  
 Purge Method \_\_\_\_\_

### FIELD MEASUREMENTS

Gallons Removed	pH	Temp (°C)	Conductivity (micromhos/cm)	Salinity S%	Comments
<u>2</u>	<u>6.58</u>	<u>20.4</u>	<u>100 x10</u>	<u>0</u>	<u>ODOR GAS WATER SEMI CLEAN</u>
<u>4</u>	<u>6.52</u>	<u>20.4</u>	<u>110 x10</u>		<u>"</u>
<u>7</u>	<u>6.54</u>	<u>20.1</u>	<u>110 x10</u>		<u>"</u>
<u>10</u>	<u>6.59</u>	<u>20.2</u>	<u>110 x10</u>		<u>"</u>

Total Gallons Purged 10 gallons  
 Depth to Groundwater Before Sampling (below TOC) 21.90 feet  
 Sampling Method \_\_\_\_\_  
 Containers Used 4 40 ml 1 liter \_\_\_\_\_ pint

<b>Subsurface Consultants</b>	CONNELL OLDSMOBILE - OAKLAND, CA		PLATE
	JOB NUMBER 447.036	DATE 11/24/92	

## WELL SAMPLING FORM

Project Name: CONNELL OLDSMOBILE Well Number: 11  
 Job No.: 447.036 Well Casing Diameter: 0.215 inch  
 Sampled By: J. BERMUDEZ Date: 11/24/92  
 TOC Elevation: 102.06 Weather: OVERCAST

Depth to Casing Bottom (below TOC) 40 feet  
 Depth to Groundwater (below TOC) 33.65' feet  
 Feet of Water in Well 6.35 feet  
 Depth to Groundwater When 80% Recovered 34.92 feet  
 Casing Volume (feet of water x Casing DIA<sup>2</sup> x 0.0408) 1.04 gallons  
 Depth Measurement Method Tape & Paste / (Electronic Sounder) / Other  
 Free Product NONE  
 Purge Method N/A

### FIELD MEASUREMENTS

Gallons Removed	pH	Temp (°c)	Conductivity (micromhos/cm)	Salinity S%	Comments
_____	_____	_____	_____	_____	_____
_____	_____	_____	_____	_____	_____
_____	_____	_____	_____	_____	_____
_____	_____	_____	_____	_____	_____
_____	_____	_____	_____	_____	_____

Total Gallons Purged 0 gallons  
 Depth to Groundwater Before Sampling (below TOC) 33.65' feet  
 Sampling Method BAILER  
 Containers Used 8 40 ml    1 liter    \_\_\_\_\_ pint

**Subsurface Consultants**

CONNELL OLDSMOBILE - OAKLAND, CA

PLATE

JOB NUMBER  
447.036

DATE  
11/24/92

APPROVED

## WELL SAMPLING FORM

Project Name: CONNELL OLDSMOBILE Well Number: 13  
 Job No.: 447.036 Well Casing Diameter: 2 inch  
 Sampled By: J. BERMUDEZ Date: 11/24/92  
 TOC Elevation: 84.05 Weather: OVER CAST

Depth to Casing Bottom (below TOC) 40.0 feet  
 Depth to Groundwater (below TOC) 26.05 feet  
 Feet of Water in Well 13.95 feet  
 Depth to Groundwater When 80% Recovered 28.84 feet  
 Casing Volume (feet of water x Casing DIA<sup>2</sup> x 0.0408) 2.27 gallons  
 Depth Measurement Method Tape & Paste / (Electronic Sounder) / Other  
 Free Product NONE  
 Purge Method N/A

### FIELD MEASUREMENTS

Gallons Removed	pH	Temp (°c)	Conductivity (micromhos/cm)	Salinity S%	Comments
_____	_____	_____	_____	_____	_____
_____	_____	_____	_____	_____	_____
_____	_____	_____	_____	_____	_____
_____	_____	_____	_____	_____	_____
_____	_____	_____	_____	_____	_____

Total Gallons Purged 2.05 gallons  
 Depth to Groundwater Before Sampling (below TOC) 26.05 feet  
 Sampling Method BAILER  
 Containers Used 3 40 ml    1 liter    \_\_\_\_\_ pint

Subsurface Consultants	CONNELL OLDSMOBILE - OAKLAND, CA		PLATE
	JOB NUMBER 447.036	DATE 11/24/92	

## WELL SAMPLING FORM

Project Name: CONNELLY D25 MOBILE Well Number: 13

Job No.: 447-096 Well Casing Diameter: 2 inch

Sampled By: FV Date: 12/8/92

TOC Elevation: \_\_\_\_\_ Weather: cloudy - raining

Depth to Casing Bottom (below TOC) 40' \_\_\_\_\_ feet

Depth to Groundwater (below TOC) 25.20' \_\_\_\_\_ feet

Feet of Water in Well 14.80' \_\_\_\_\_ feet

Depth to Groundwater When 80% Recovered 28.16' \_\_\_\_\_ feet

Casing Volume (feet of water x Casing DIA<sup>2</sup> x 0.0408) 2.42 gallons

Depth Measurement Method Tape & Paste / Electronic Sounder / Other

Free Product none

Purge Method Disposable bailer

- 0.05 in water level

### FIELD MEASUREMENTS

Gallons Removed	pH	Temp (°F)	Conductivity (micromhos/cm)	Salinity S%	Comments
<u>2</u>	<u>5.01</u>	<u>60.9</u>	<u>1.11 x 1000</u>	_____	<u>semiclear</u>
<u>4</u>	<u>4.44</u>	<u>64.5</u>	<u>1.08 x 1000</u>	_____	<u>  </u>
<u>6</u>	<u>4.39</u>	<u>64.5</u>	<u>1.03 x 1000</u>	_____	<u>  </u>
<u>8</u>	<u>4.34</u>	<u>64.8</u>	<u>0.98 x 1000</u>	_____	<u>  </u>
<u>10</u>	<u>4.31</u>	<u>64.8</u>	<u>0.96 x 1000</u>	_____	<u>  </u>

Total Gallons Purged 10 gallons

Depth to Groundwater Before Sampling (below TOC) 28.50 feet

Sampling Method Disposable bailer

Containers Used 4 40 ml 2 liter \_\_\_\_\_ pint

Subsurface Consultants	JOB NUMBER	DATE	APPROVED	PLATE

## WELL SAMPLING FORM

Project Name: Connell Olds Well Number: 11  
 Job No.: 447-236 Well Casing Diameter: 2 inch  
 Sampled By: \_\_\_\_\_ Date: 17/8/92  
 TOC Elevation: \_\_\_\_\_ Weather: cloudy - raining

Depth to Casing Bottom (below TOC) 40' feet  
 Depth to Groundwater (below TOC) 33.53' feet  
 Feet of Water in Well 6.37 feet  
 Depth to Groundwater When 80% Recovered 34.9 feet  
 Casing Volume (feet of water x Casing DIA<sup>2</sup> x 0.0408) 1.04 gallons  
 Depth Measurement Method Tape & Paste / Electronic Sounder / Other  
 Free Product none  
 Purge Method Dispersible barrier

- 0.05 in water levels

### FIELD MEASUREMENTS

Gallons Removed	pH	Temp <sup>OF</sup> (°C)	Conductivity (micromhos/cm)	Salinity S%	Comments
<u>2</u>	<u>4.13</u>	<u>63.9</u>	<u>1.95 x 1000</u>		<u>Brown - murky</u>
<u>4</u>	<u>4.13</u>	<u>65.1</u>	<u>1.92 x 1000</u>		<u>  </u>
<u>6</u>	<u>4.12</u>	<u>65.2</u>	<u>1.95 x 1000</u>		<u>  </u>
<u>8</u>	<u>4.13</u>	<u>65.3</u>	<u>1.93 x 1000</u>		<u>  </u>
<u>10</u>	<u>4.16</u>	<u>65.3</u>	<u>1.92 x 1000</u>		<u>  </u>

Total Gallons Purged 10 gallons  
 Depth to Groundwater Before Sampling (below TOC) 33.65 feet  
 Sampling Method Dispersible barrier  
 Containers Used 4 40 ml      2 liter      \_\_\_\_\_ pint

<b>Subsurface Consultants</b>	JOB NUMBER	DATE	APPROVED	PLATE

**APRIL 1993 MONITORING EVENT**  
**ANALYTICAL TEST RESULTS**





Curtis & Tompkins, Ltd., Analytical Laboratories, Since 1878

2323 Fifth Street, Berkeley, CA 94710, Phone (415) 486-0900

DATE RECEIVED: 04/07/93

DATE REPORTED: 04/15/93


LABORATORY NUMBER: 110565


CLIENT: SUBSURFACE CONSULTANTS

PROJECT ID: 447.036

LOCATION: CONNELL OLDSMOBILE

RESULTS: SEE ATTACHED

  
Reviewed by

  
Reviewed by

This report may be reproduced only in its entirety.

Berkeley

Wilmington

Los Angeles

LABORATORY NUMBER: 110565  
 CLIENT: SUBSURFACE CONSULTANTS  
 PROJECT ID: 447.036  
 LOCATION: CONNELL OLDSMOBILE

DATE SAMPLED: 04/02,05/93  
 DATE RECEIVED: 04/07/93  
 DATE ANALYZED: 04/10/93  
 DATE REPORTED: 04/15/93

Total Volatile Hydrocarbons with BTXE in Aqueous Solutions  
 TVH by California DOHS Method/LUFT Manual October 1989  
 BTXE by EPA 5030/8020

LAB ID	SAMPLE ID	TVH AS GASOLINE (ug/L)	BENZENE (ug/L)	TOLUENE (ug/L)	ETHYL BENZENE (ug/L)	TOTAL XYLENES (ug/L)
110565-1	MW-5	ND(50)	ND(0.5)	ND(0.5)	ND(0.5)	ND(0.5)
110565-2	MW-7	ND(50)	ND(0.5)	ND(0.5)	ND(0.5)	ND(0.5)
110565-4	MW-2	ND(50)	ND(0.5)	ND(0.5)	ND(0.5)	ND(0.5)
110565-5	MW-3	ND(50)	ND(0.5)	ND(0.5)	ND(0.5)	ND(0.5)
110565-6	MW-9	2,300	48	4.0	0.6*	13*
110565-9	MW-13	ND(50)	ND(0.5)	0.9	ND(0.5)	ND(0.5)
110565-10	TANK	350	4.5*	1.3	ND(0.5)	ND(0.5)

\* Presence of this compound confirmed by second column; however, the confirmation concentration differed from the reported result by more than a factor of two.

ND = Not detected at or above reporting limit; Reporting limit indicated in parentheses.

QA/QC SUMMARY

RPD, %	6
RECOVERY, %	103

LABORATORY NUMBER: 110565  
 CLIENT: SUBSURFACE CONSULTANTS  
 PROJECT ID: 447.036  
 LOCATION: CONNELL OLDSMOBILE

DATE SAMPLED: 04/02,05/93  
 DATE RECEIVED: 04/07/93  
 DATE ANALYZED: 04/12-13/93  
 DATE REPORTED: 04/15/93

Total Volatile Hydrocarbons with BTXE in Aqueous Solutions  
 TVH by California DOHS Method/LUFT Manual October 1989  
 BTXE by EPA 5030/8020

LAB ID	SAMPLE ID	TVH AS GASOLINE (ug/L)	BENZENE (ug/L)	TOLUENE (ug/L)	ETHYL BENZENE (ug/L)	TOTAL XYLENES (ug/L)
110565-3	MW-1	270,000	50,000	58,000	4,600	25,000
110565-7	MW-10	63,000	6,300	14,000	1,100	7,500
110565-8	MW-11	ND(50)	ND(0.5)	ND(0.5)	ND(0.5)	ND(0.5)

ND = Not detected at or above reporting limit; Reporting limit  
 indicated in parentheses.

QA/QC SUMMARY

RPD, %	7
RECOVERY, %	91

LABORATORY NUMBER: 110565  
 CLIENT: SUBSURFACE CONSULTANTS  
 PROJECT ID: 447.036  
 LOCATION: CONNELL OLDSMOBILE

DATE SAMPLED: 04/02,05/93  
 DATE RECEIVED: 04/07/93  
 DATE EXTRACTED: 04/09/93  
 DATE ANALYZED: 04/10,12/93  
 DATE REPORTED: 04/15/93

Extractable Petroleum Hydrocarbons in Aqueous Solutions  
 California DOHS Method  
 LUFT Manual October 1989

LAB ID	CLIENT ID	KEROSENE RANGE (ug/L)	DIESEL RANGE (ug/L)	REPORTING LIMIT* (ug/L)
110565-1	MW-5	ND	ND	50
110565-2	MW-7	ND	ND	50
110565-3	MW-1	25,000	***	500
110565-4	MW-2	**	870	50
110565-5	MW-3	ND	ND	50
110565-6	MW-9	920	***	50
110565-7	MW-10	5,000	***	50
110565-8	MW-11	ND	ND	50
110565-9	MW-13	ND	ND	50
110565-10	TANK	**	630	50

\*\* Kerosene range not reported due to overlap of hydrocarbon ranges.

\*\*\* Diesel range not reported due to overlap of hydrocarbon ranges.

ND = Not detected at or above reporting limit.

\* Reporting limit applies to all analytes.

QA/QC SUMMARY

RPD, %	1
RECOVERY, %	103



LABORATORY NUMBER: 110565-3  
 CLIENT: SUBSURFACE CONSULTANTS  
 PROJECT ID: 447.036  
 LOCATION: CONNELL OLDSMOBILE  
 SAMPLE ID: MW-1

DATE SAMPLED: 04/02/93  
 DATE RECEIVED: 04/07/93  
 DATE ANALYZED: 04/13/93  
 DATE REPORTED: 04/15/93

EPA 8010  
 Purgeable Halocarbons in Water

Compound	Result ug/L	Reporting Limit ug/L
Chloromethane	ND	200
Bromomethane	ND	200
Vinyl chloride	ND	200
Chloroethane	ND	200
Methylene chloride	ND	2,000
Trichlorofluoromethane	ND	100
1,1-Dichloroethene	ND	100
1,1-Dichloroethane	ND	100
cis-1,2-Dichloroethene	ND	100
trans-1,2-Dichloroethene	ND	100
Chloroform	ND	100
Freon 113	ND	100
1,2-Dichloroethane	1,800	100
1,1,1-Trichloroethane	ND	100
Carbon tetrachloride	ND	100
Bromodichloromethane	ND	100
1,2-Dichloropropane	ND	100
cis-1,3-Dichloropropene	ND	100
Trichloroethene	ND	100
1,1,2-Trichloroethane	ND	100
trans-1,3-Dichloropropene	ND	100
Dibromochloromethane	ND	100
Bromoform	ND	200
Tetrachloroethene	ND	100
1,1,2,2-Tetrachloroethane	ND	100
Chlorobenzene	ND	100
1,3-Dichlorobenzene	ND	100
1,4-Dichlorobenzene	ND	100
1,2-Dichlorobenzene	ND	100

ND = Not detected at or above reporting limit.

QA/QC SUMMARY

=====

Surrogate Recovery, %	108
-----------------------	-----

=====

LABORATORY NUMBER: 110565-4  
 CLIENT: SUBSURFACE CONSULTANTS  
 PROJECT ID: 447.036  
 LOCATION: CONNELL OLDSMOBILE  
 SAMPLE ID: MW-2

DATE SAMPLED: 04/02/93  
 DATE RECEIVED: 04/07/93  
 DATE ANALYZED: 04/10/93  
 DATE REPORTED: 04/15/93

EPA 8010  
 Purgeable Halocarbons in Water

Compound	Result ug/L	Reporting Limit ug/L
Chloromethane	ND	2
Bromomethane	ND	2
Vinyl chloride	ND	2
Chloroethane	ND	2
Methylene chloride	ND	20
Trichlorofluoromethane	ND	1
1,1-Dichloroethene	ND	1
1,1-Dichloroethane	ND	1
cis-1,2-Dichloroethene	ND	1
trans-1,2-Dichloroethene	ND	1
Chloroform	ND	1
Freon 113	ND	1
1,2-Dichloroethane	ND	1
1,1,1-Trichloroethane	ND	1
Carbon tetrachloride	ND	1
Bromodichloromethane	ND	1
1,2-Dichloropropane	ND	1
cis-1,3-Dichloropropene	ND	1
Trichloroethene	ND	1
1,1,2-Trichloroethane	ND	1
trans-1,3-Dichloropropene	ND	1
Dibromochloromethane	ND	1
Bromoform	ND	2
Tetrachloroethene	ND	1
1,1,2,2-Tetrachloroethane	ND	1
Chlorobenzene	ND	1
1,3-Dichlorobenzene	ND	1
1,4-Dichlorobenzene	ND	1
1,2-Dichlorobenzene	ND	1

ND = Not detected at or above reporting limit.

QA/QC SUMMARY

=====

Surrogate Recovery, %

=====

110

=====



LABORATORY NUMBER: 110565-5  
CLIENT: SUBSURFACE CONSULTANTS  
PROJECT ID: 447.036  
LOCATION: CONNELL OLDSMOBILE  
SAMPLE ID: MW-3

DATE SAMPLED: 04/02/93  
DATE RECEIVED: 04/07/93  
DATE ANALYZED: 04/10/93  
DATE REPORTED: 04/15/93

EPA 8010  
Purgeable Halocarbons in Water

Compound	Result ug/L	Reporting Limit ug/L
Chloromethane	ND	2
Bromomethane	ND	2
Vinyl chloride	ND	2
Chloroethane	ND	2
Methylene chloride	ND	20
Trichlorofluoromethane	ND	1
1,1-Dichloroethene	ND	1
1,1-Dichloroethane	ND	1
cis-1,2-Dichloroethene	ND	1
trans-1,2-Dichloroethene	ND	1
Chloroform	ND	1
Freon 113	ND	1
1,2-Dichloroethane	ND	1
1,1,1-Trichloroethane	ND	1
Carbon tetrachloride	ND	1
Bromodichloromethane	ND	1
1,2-Dichloropropane	ND	1
cis-1,3-Dichloropropene	ND	1
Trichloroethene	ND	1
1,1,2-Trichloroethane	ND	1
trans-1,3-Dichloropropene	ND	1
Dibromochloromethane	ND	1
Bromoform	ND	2
Tetrachloroethene	ND	1
1,1,2,2-Tetrachloroethane	ND	1
Chlorobenzene	ND	1
1,3-Dichlorobenzene	ND	1
1,4-Dichlorobenzene	ND	1
1,2-Dichlorobenzene	ND	1

ND = Not detected at or above reporting limit.

QA/QC SUMMARY

=====

Surrogate Recovery, %

=====

113

=====

LABORATORY NUMBER: 110565-1  
 CLIENT: SUBSURFACE CONSULTANTS  
 PROJECT ID: 447.036  
 LOCATION: CONNELL OLDSMOBILE  
 SAMPLE ID: MW-5

DATE SAMPLED: 04/02/93  
 DATE RECEIVED: 04/07/93  
 DATE ANALYZED: 04/10/93  
 DATE REPORTED: 04/15/93

EPA 8010  
 Purgeable Halocarbons in Water

Compound	Result ug/L	Reporting Limit ug/L
Chloromethane	ND	2
Bromomethane	ND	2
Vinyl chloride	ND	2
Chloroethane	ND	2
Methylene chloride	ND	20
Trichlorofluoromethane	ND	1
1,1-Dichloroethene	ND	1
1,1-Dichloroethane	ND	1
cis-1,2-Dichloroethene	ND	1
trans-1,2-Dichloroethene	ND	1
Chloroform	ND	1
Freon 113	ND	1
1,2-Dichloroethane	ND	1
1,1,1-Trichloroethane	ND	1
Carbon tetrachloride	ND	1
Bromodichloromethane	ND	1
1,2-Dichloropropane	ND	1
cis-1,3-Dichloropropene	ND	1
Trichloroethene	ND	1
1,1,2-Trichloroethane	ND	1
trans-1,3-Dichloropropene	ND	1
Dibromochloromethane	ND	1
Bromoform	ND	2
Tetrachloroethene	ND	1
1,1,2,2-Tetrachloroethane	ND	1
Chlorobenzene	ND	1
1,3-Dichlorobenzene	ND	1
1,4-Dichlorobenzene	ND	1
1,2-Dichlorobenzene	ND	1

ND = Not detected at or above reporting limit.

QA/QC SUMMARY

=====

Surrogate Recovery, %

=====

116



LABORATORY NUMBER: 110565-2  
 CLIENT: SUBSURFACE CONSULTANTS  
 PROJECT ID: 447.036  
 LOCATION: CONNELL OLDSMOBILE  
 SAMPLE ID: MW-7

DATE SAMPLED: 04/02/93  
 DATE RECEIVED: 04/07/93  
 DATE ANALYZED: 04/10/93  
 DATE REPORTED: 04/15/93

EPA 8010  
 Purgeable Halocarbons in Water

Compound	Result ug/L	Reporting Limit ug/L
Chloromethane	ND	2
Bromomethane	ND	2
Vinyl chloride	ND	2
Chloroethane	ND	2
Methylene chloride	ND	20
Trichlorofluoromethane	ND	1
1,1-Dichloroethene	ND	1
1,1-Dichloroethane	ND	1
cis-1,2-Dichloroethene	ND	1
trans-1,2-Dichloroethene	ND	1
Chloroform	ND	1
Freon 113	ND	1
1,2-Dichloroethane	ND	1
1,1,1-Trichloroethane	ND	1
Carbon tetrachloride	ND	1
Bromodichloromethane	ND	1
1,2-Dichloropropane	ND	1
cis-1,3-Dichloropropene	ND	1
Trichloroethene	ND	1
1,1,2-Trichloroethane	ND	1
trans-1,3-Dichloropropene	ND	1
Dibromochloromethane	ND	1
Bromoform	ND	2
Tetrachloroethene	ND	1
1,1,2,2-Tetrachloroethane	ND	1
Chlorobenzene	ND	1
1,3-Dichlorobenzene	ND	1
1,4-Dichlorobenzene	ND	1
1,2-Dichlorobenzene	ND	1

ND = Not detected at or above reporting limit.

QA/QC SUMMARY

=====

Surrogate Recovery, %

=====

107

=====

LABORATORY NUMBER: 110565-6  
 CLIENT: SUBSURFACE CONSULTANTS  
 PROJECT ID: 447.036  
 LOCATION: CONNELL OLDSMOBILE  
 SAMPLE ID: MW-9

DATE SAMPLED: 04/02/93  
 DATE RECEIVED: 04/07/93  
 DATE ANALYZED: 04/10/93  
 DATE REPORTED: 04/15/93

EPA 8010  
 Purgeable Halocarbons in Water

Compound	Result ug/L	Reporting Limit ug/L
Chloromethane	ND	2
Bromomethane	ND	2
Vinyl chloride	ND	2
Chloroethane	ND	2
Methylene chloride	ND	20
Trichlorofluoromethane	ND	1
1,1-Dichloroethene	ND	1
1,1-Dichloroethane	ND	1
cis-1,2-Dichloroethene	ND	1
trans-1,2-Dichloroethene	ND	1
Chloroform	2	1
Freon 113	ND	1
1,2-Dichloroethane	600*	8
1,1,1-Trichloroethane	ND	1
Carbon tetrachloride	ND	1
Bromodichloromethane	ND	1
1,2-Dichloropropane	ND	1
cis-1,3-Dichloropropene	ND	1
Trichloroethene	ND	1
1,1,2-Trichloroethane	ND	1
trans-1,3-Dichloropropene	ND	1
Dibromochloromethane	ND	1
Bromoform	ND	2
Tetrachloroethene	ND	1
1,1,2,2-Tetrachloroethane	ND	1
Chlorobenzene	ND	1
1,3-Dichlorobenzene	ND	1
1,4-Dichlorobenzene	ND	1
1,2-Dichlorobenzene	ND	1

ND = Not detected at or above reporting limit.  
 \* Re-run at a dilution of 1:8 on 04/14/93

QA/QC SUMMARY

=====  
 Surrogate Recovery, % 104  
 =====

LABORATORY NUMBER: 110565-7  
 CLIENT: SUBSURFACE CONSULTANTS  
 PROJECT ID: 447.036  
 LOCATION: CONNELL OLDSMOBILE  
 SAMPLE ID: MW-10

DATE SAMPLED: 04/02/93  
 DATE RECEIVED: 04/07/93  
 DATE ANALYZED: 04/13/93  
 DATE REPORTED: 04/15/93

EPA 8010  
 Purgeable Halocarbons in Water

Compound	Result ug/L	Reporting Limit ug/L
Chloromethane	ND	100
Bromomethane	ND	100
Vinyl chloride	ND	100
Chloroethane	ND	100
Methylene chloride	ND	1,000
Trichlorofluoromethane	ND	50
1,1-Dichloroethene	ND	50
1,1-Dichloroethane	ND	50
cis-1,2-Dichloroethene	ND	50
trans-1,2-Dichloroethene	ND	50
Chloroform	ND	50
Freon 113	ND	50
1,2-Dichloroethane	70	50
1,1,1-Trichloroethane	ND	50
Carbon tetrachloride	ND	50
Bromodichloromethane	ND	50
1,2-Dichloropropane	ND	50
cis-1,3-Dichloropropene	ND	50
Trichloroethene	ND	50
1,1,2-Trichloroethane	ND	50
trans-1,3-Dichloropropene	ND	50
Dibromochloromethane	ND	50
Bromoform	ND	100
Tetrachloroethene	ND	50
1,1,2,2-Tetrachloroethane	ND	50
Chlorobenzene	ND	50
1,3-Dichlorobenzene	ND	50
1,4-Dichlorobenzene	ND	50
1,2-Dichlorobenzene	ND	50

ND = Not detected at or above reporting limit.

QA/QC SUMMARY

=====

Surrogate Recovery, %	105
-----------------------	-----

=====

LABORATORY NUMBER: 110565-8  
 CLIENT: SUBSURFACE CONSULTANTS  
 PROJECT ID: 447.036  
 LOCATION: CONNELL OLDSMOBILE  
 SAMPLE ID: MW-11

DATE SAMPLED: 04/02/93  
 DATE RECEIVED: 04/07/93  
 DATE ANALYZED: 04/10/93  
 DATE REPORTED: 04/15/93

EPA 8010  
 Purgeable Halocarbons in Water

Compound	Result ug/L	Reporting Limit ug/L
Chloromethane	ND	2
Bromomethane	ND	2
Vinyl chloride	ND	2
Chloroethane	ND	2
Methylene chloride	ND	20
Trichlorofluoromethane	ND	1
1,1-Dichloroethene	ND	1
1,1-Dichloroethane	ND	1
cis-1,2-Dichloroethene	ND	1
trans-1,2-Dichloroethene	ND	1
Chloroform	ND	1
Freon 113	ND	1
1,2-Dichloroethane	ND	1
1,1,1-Trichloroethane	ND	1
Carbon tetrachloride	ND	1
Bromodichloromethane	ND	1
1,2-Dichloropropane	ND	1
cis-1,3-Dichloropropene	ND	1
Trichloroethene	ND	1
1,1,2-Trichloroethane	ND	1
trans-1,3-Dichloropropene	ND	1
Dibromochloromethane	ND	1
Bromoform	ND	2
Tetrachloroethene	ND	1
1,1,2,2-Tetrachloroethane	ND	1
Chlorobenzene	ND	1
1,3-Dichlorobenzene	ND	1
1,4-Dichlorobenzene	ND	1
1,2-Dichlorobenzene	ND	1

ND = Not detected at or above reporting limit.

QA/QC SUMMARY

=====

Surrogate Recovery, %	109
-----------------------	-----

=====

LABORATORY NUMBER: 110565-9  
 CLIENT: SUBSURFACE CONSULTANTS  
 PROJECT ID: 447.036  
 LOCATION: CONNELL OLDSMOBILE  
 SAMPLE ID: MW-13

DATE SAMPLED: 04/02/93  
 DATE RECEIVED: 04/07/93  
 DATE ANALYZED: 04/10/93  
 DATE REPORTED: 04/15/93

EPA 8010  
 Purgeable Halocarbons in Water

Compound	Result ug/L	Reporting Limit ug/L
Chloromethane	ND	2
Bromomethane	ND	2
Vinyl chloride	ND	2
Chloroethane	ND	2
Methylene chloride	ND	20
Trichlorofluoromethane	ND	1
1,1-Dichloroethene	ND	1
1,1-Dichloroethane	ND	1
cis-1,2-Dichloroethene	ND	1
trans-1,2-Dichloroethene	ND	1
Chloroform	ND	1
Freon 113	ND	1
1,2-Dichloroethane	ND	1
1,1,1-Trichloroethane	ND	1
Carbon tetrachloride	ND	1
Bromodichloromethane	ND	1
1,2-Dichloropropane	ND	1
cis-1,3-Dichloropropene	ND	1
Trichloroethene	ND	1
1,1,2-Trichloroethane	ND	1
trans-1,3-Dichloropropene	ND	1
Dibromochloromethane	ND	1
Bromoform	ND	2
Tetrachloroethene	ND	1
1,1,2,2-Tetrachloroethane	ND	1
Chlorobenzene	ND	1
1,3-Dichlorobenzene	ND	1
1,4-Dichlorobenzene	ND	1
1,2-Dichlorobenzene	ND	1

ND = Not detected at or above reporting limit.

QA/QC SUMMARY

=====

Surrogate Recovery, %	110
-----------------------	-----

=====

LABORATORY NUMBER: 110565-10  
 CLIENT: SUBSURFACE CONSULTANTS  
 PROJECT ID: 447.036  
 LOCATION: CONNELL OLDSMOBILE  
 SAMPLE ID: TANK

DATE SAMPLED: 04/02/93  
 DATE RECEIVED: 04/07/93  
 DATE ANALYZED: 04/13/93  
 DATE REPORTED: 04/15/93

EPA 8010  
 Purgeable Halocarbons in Water

Compound	Result ug/L	Reporting Limit ug/L
Chloromethane	ND	2
Bromomethane	ND	2
Vinyl chloride	ND	2
Chloroethane	ND	2
Methylene chloride	ND	20
Trichlorofluoromethane	ND	1
1,1-Dichloroethene	ND	1
1,1-Dichloroethane	ND	1
cis-1,2-Dichloroethene	ND	1
trans-1,2-Dichloroethene	ND	1
Chloroform	ND	1
Freon 113	ND	1
1,2-Dichloroethane	4	1
1,1,1-Trichloroethane	ND	1
Carbon tetrachloride	ND	1
Bromodichloromethane	ND	1
1,2-Dichloropropane	ND	1
cis-1,3-Dichloropropene	ND	1
Trichloroethene	ND	1
1,1,2-Trichloroethane	ND	1
trans-1,3-Dichloropropene	ND	1
Dibromochloromethane	ND	1
Bromoform	ND	2
Tetrachloroethene	ND	1
1,1,2,2-Tetrachloroethane	ND	1
Chlorobenzene	ND	1
1,3-Dichlorobenzene	ND	1
1,4-Dichlorobenzene	ND	1
1,2-Dichlorobenzene	ND	1

ND = Not detected at or above reporting limit.

QA/QC SUMMARY

=====

Surrogate Recovery, %	102
-----------------------	-----

=====

LABORATORY NUMBER: 110565  
 CLIENT: SUBSURFACE CONSULTANTS  
 PROJECT ID: 447.036  
 LOCATION: CONNELL OLDSMOBILE  
 SAMPLE ID: METHOD BLANK

DATE ANALYZED: 04/10/93  
 DATE REPORTED: 04/15/93

EPA 8010  
 Purgeable Halocarbons in Water

Compound	Result ug/L	Reporting Limit ug/L
Chloromethane	ND	2
Bromomethane	ND	2
Vinyl chloride	ND	2
Chloroethane	ND	2
Methylene chloride	ND	20
Trichlorofluoromethane	ND	1
1,1-Dichloroethene	ND	1
1,1-Dichloroethane	ND	1
cis-1,2-Dichloroethene	ND	1
trans-1,2-Dichloroethene	ND	1
Chloroform	ND	1
Freon 113	ND	1
1,2-Dichloroethane	ND	1
1,1,1-Trichloroethane	ND	1
Carbon tetrachloride	ND	1
Bromodichloromethane	ND	1
1,2-Dichloropropane	ND	1
cis-1,3-Dichloropropene	ND	1
Trichloroethene	ND	1
1,1,2-Trichloroethane	ND	1
trans-1,3-Dichloropropene	ND	1
Dibromochloromethane	ND	1
Bromoform	ND	2
Tetrachloroethene	ND	1
1,1,2,2-Tetrachloroethane	ND	1
Chlorobenzene	ND	1
1,3-Dichlorobenzene	ND	1
1,4-Dichlorobenzene	ND	1
1,2-Dichlorobenzene	ND	1

ND = Not detected at or above reporting limit.

QA/QC SUMMARY

=====

Surrogate Recovery, %

=====

109

=====

LABORATORY NUMBER: 110565  
 CLIENT: SUBSURFACE CONSULTANTS  
 PROJECT ID: 447.036  
 LOCATION: CONNELL OLDSMOBILE  
 SAMPLE ID: METHOD BLANK

DATE ANALYZED: 04/13/93  
 DATE REPORTED: 04/15/93

EPA 8010  
 Purgeable Halocarbons in Water

Compound	Result ug/L	Reporting Limit ug/L
Chloromethane	ND	2
Bromomethane	ND	2
Vinyl chloride	ND	2
Chloroethane	ND	2
Methylene chloride	ND	20
Trichlorofluoromethane	ND	1
1,1-Dichloroethene	ND	1
1,1-Dichloroethane	ND	1
cis-1,2-Dichloroethene	ND	1
trans-1,2-Dichloroethene	ND	1
Chloroform	ND	1
Freon 113	ND	1
1,2-Dichloroethane	ND	1
1,1,1-Trichloroethane	ND	1
Carbon tetrachloride	ND	1
Bromodichloromethane	ND	1
1,2-Dichloropropane	ND	1
cis-1,3-Dichloropropene	ND	1
Trichloroethene	ND	1
1,1,2-Trichloroethane	ND	1
trans-1,3-Dichloropropene	ND	1
Dibromochloromethane	ND	1
Bromoform	ND	2
Tetrachloroethene	ND	1
1,1,2,2-Tetrachloroethane	ND	1
Chlorobenzene	ND	1
1,3-Dichlorobenzene	ND	1
1,4-Dichlorobenzene	ND	1
1,2-Dichlorobenzene	ND	1

ND = Not detected at or above reporting limit.

QA/QC SUMMARY

=====

Surrogate Recovery, %

=====

116

=====



## 8010 MS/MSD Report

Matrix Sample Number: 110518-009  
 Matrix Sample File: 099W011.raw  
 Matrix: WATER  
 Batch No: 99 931458 931459 931441

Date Analyzed: 09-APR-93  
 Spike File: 099W012.raw  
 Spike Dup File: 099W013.raw  
 Analyst: NCI

	Instrdrg	SpikeAmt	% Rec	Limits
<u>MS RESULTS</u>				
1,1-Dichloroethene	16.134	20	81 %	61-145%
Trichloroethene	22.517	20	104 %	71-120%
Chlorobenzene	18.013	20	89 %	75-130%
Surrogate Recovery				
Bromobenzene	102.707	100	103 %	75-125%
<u>MSD RESULTS</u>				
1,1-Dichloroethene	18.609	20	93 %	61-145%
Trichloroethene	25.46	20	119 %	71-120%
Chlorobenzene	19.393	20	96 %	75-130%
Surrogate Recovery				
Bromobenzene	104.437	100	104 %	75-125%
<u>MATRIX RESULTS</u>				
1,1-Dichloroethene	0			
Trichloroethene	1.648			
Chlorobenzene	.267			
<u>RPD DATA</u>				
1,1-Dichloroethene	14 %			< 14%
Trichloroethene	12 %			< 14%
Chlorobenzene	7 %			< 13%

Column: Rtx 502.2  
 Limits based on 3/90 SOW CLP

Results within Specifications - PASS

## 8010/8020 Laboratory Control Sample Report

Date Analyzed: 09-APR-93  
Matrix: WATER  
Batch No: 99 931435

LCS Datafile: 099W005.raw  
Operator: NCI  
GC ID: GC12

## EPA METHOD 8010: HALOGENATED VOLATILE ORGANICS

	Instrdgc	SpikeAmt	% Rec	Limits
1,1-Dichloroethene	12.213	20	61 %	61-145%
Chlorobenzene	15.177	20	76 %	75-130%
Trichloroethene	16.458	20	82 %	71-120%
Surrogate Recovery				
Bromobenzene	110.254	100	110 %	75-125%

## EPA METHOD 8020: AROMATIC VOLATILE ORGANICS

Benzene	15.114	20	76 %	76-127%
Toluene	15.127	20	76 %	76-125%
Chlorobenzene	16.499	20	82 %	75-130%
Surrogate Recovery				
Bromobenzene	100.701	100	101 %	75-125%

Column: Rtx 502.2  
Limits based on 3/90 SOW

Results within Specifications - PASS

## 8010 MS/MSD Report

Matrix Sample Number: 110565-009  
 Matrix Sample File: 102W017.raw  
 Matrix: WATER  
 Batch No: 102 931492 931493 931490

Date Analyzed: 13-APR-93  
 Spike File: 102W019.raw  
 Spike Dup File: 102W020.raw  
 Analyst: CK

	Instrdg	SpikeAmt	% Rec	Limits
<u>MS RESULTS</u>				
1,1-Dichloroethene	14.521	20	73 %	61-145%
Trichloroethene	19.257	20	96 %	71-120%
Chlorobenzene	16.47	20	82 %	75-130%
Surrogate Recovery				
Bromobenzene	104.917	100	105 %	75-125%
<u>MSD RESULTS</u>				
1,1-Dichloroethene	15.933	20	80 %	61-145%
Trichloroethene	18.812	20	94 %	71-120%
Chlorobenzene	18.025	20	90 %	75-130%
Surrogate Recovery				
Bromobenzene	104.226	100	104 %	75-125%
<u>MATRIX RESULTS</u>				
1,1-Dichloroethene	0			
Trichloroethene	0			
Chlorobenzene	0			
<u>RPD DATA</u>				
1,1-Dichloroethene	9 %			< 14%
Trichloroethene	2 %			< 14%
Chlorobenzene	9 %			< 13%

Column: Rtx 502.2  
 Limits based on 3/90 SOW CLP

Results within Specifications - PASS



## 8010/8020 Laboratory Control Sample Report

Date Analyzed: 12-APR-93  
Matrix: WATER  
Batch No: 102 931476

LCS Datafile: 102W004.raw  
Operator: CK  
GC ID: GC12

## EPA METHOD 8010: HALOGENATED VOLATILE ORGANICS

	Instrdg	SpikeAmt	% Rec	Limits
1,1-Dichloroethene	17.162	20	86 %	61-145%
Chlorobenzene	16.591	20	83 %	75-130%
Trichloroethene	19.729	20	99 %	71-120%
Surrogate Recovery				
Bromobenzene	105.409	100	105 %	75-125%

## EPA METHOD 8020: AROMATIC VOLATILE ORGANICS

Toluene	18.893	20	94 %	76-125%
Benzene	18.412	20	92 %	76-127%
Chlorobenzene	19.288	20	96 %	75-130%
Surrogate Recovery				
Bromobenzene	100.381	100	100 %	75-125%

Column: Rtx 502.2  
Limits based on 3/90 SOW

Results within Specifications - PASS







Curtis & Tompkins, Ltd., Analytical Laboratories, Since 1878

2323 Fifth Street, Berkeley, CA 94710, Phone (415) 486-0900

DATE RECEIVED: 04/08/93

DATE REPORTED: 04/21/93


LABORATORY NUMBER: 110561


CLIENT: SUBSURFACE CONSULTANTS

PROJECT ID: 447.036

LOCATION: CONNELL OLDSMOBILE

RESULTS: SEE ATTACHED

  
Reviewed by

  
Reviewed by

This report may be reproduced only in its entirety.

LABORATORY NUMBER: 110561  
 CLIENT: SUBSURFACE CONSULTANTS  
 PROJECT ID: 447.036  
 LOCATION: CONNELL OLDSMOBILE

DATE SAMPLED: 04/08/93  
 DATE RECEIVED: 04/08/93  
 DATE ANALYZED: 04/10/93  
 DATE REPORTED: 04/21/93

Total Volatile Hydrocarbons with BTXE in Aqueous Solutions  
 TVH by California DOHS Method/LUFT Manual October 1989  
 BTXE by EPA 5030/8020

LAB ID	SAMPLE ID	TVH AS GASOLINE (ug/L)	BENZENE (ug/L)	TOLUENE (ug/L)	ETHYL BENZENE (ug/L)	TOTAL XYLENES (ug/L)
110561-1	MW-8	490	15	45	5.1	73

QA/QC SUMMARY

RPD, %	6
RECOVERY, %	103





LABORATORY NUMBER: 110561  
CLIENT: SUBSURFACE CONSULTANTS  
PROJECT ID: 447.036  
LOCATION: CONNELL OLDSMOBILE

DATE SAMPLED: 04/08/93  
DATE RECEIVED: 04/08/93  
DATE EXTRACTED: 04/09/93  
DATE ANALYZED: 04/10/93  
DATE REPORTED: 04/21/93

Extractable Petroleum Hydrocarbons in Aqueous Solutions  
California DOHS Method  
LUFT Manual October 1989

LAB ID	CLIENT ID	KEROSENE RANGE (ug/L)	DIESEL RANGE (ug/L)	REPORTING LIMIT* (ug/L)
110561-1	MW-8	100+	ND	50

ND = Not detected at or above reporting limit.

\* Reporting limit applies to all analytes.

+ Pattern does not match standard.

QA/QC SUMMARY

RPD, %	1
RECOVERY, %	103



LABORATORY NUMBER: 110561-1  
CLIENT: SUBSURFACE CONSULTANTS  
PROJECT ID: 447.036  
LOCATION: CONNELL OLDSMOBILE  
SAMPLE ID: MW-8

DATE SAMPLED: 04/08/93  
DATE RECEIVED: 04/08/93  
DATE ANALYZED: 04/17/93  
DATE REPORTED: 04/21/93

EPA 8010  
Purgeable Halocarbons in Water

Compound	Result ug/L	Reporting Limit ug/L
Chloromethane	ND	4
Bromomethane	ND	4
Vinyl chloride	ND	4
Chloroethane	ND	4
Methylene chloride	ND	40
Trichlorofluoromethane	ND	2
1,1-Dichloroethene	ND	2
1,1-Dichloroethane	ND	2
cis-1,2-Dichloroethene	ND	2
trans-1,2-Dichloroethene	ND	2
Chloroform	ND	2
Freon 113	ND	2
1,2-Dichloroethane	210	2
1,1,1-Trichloroethane	ND	2
Carbon tetrachloride	ND	2
Bromodichloromethane	ND	2
1,2-Dichloropropane	ND	2
cis-1,3-Dichloropropene	ND	2
Trichloroethene	ND	2
1,1,2-Trichloroethane	ND	2
trans-1,3-Dichloropropene	ND	2
Dibromochloromethane	ND	2
Bromoform	ND	4
Tetrachloroethene	ND	2
1,1,2,2-Tetrachloroethane	ND	2
Chlorobenzene	ND	2
1,3-Dichlorobenzene	ND	2
1,4-Dichlorobenzene	ND	2
1,2-Dichlorobenzene	ND	2

ND = Not detected at or above reporting limit.

QA/QC SUMMARY

Surrogate Recovery, %	86
-----------------------	----



LABORATORY NUMBER: 110561  
CLIENT: SUBSURFACE CONSULTANTS  
PROJECT ID: 447.036  
LOCATION: CONNELL OLDSMOBILE  
SAMPLE ID: METHOD BLANK

DATE ANALYZED: 04/16/93  
DATE REPORTED: 04/21/93

EPA 8010  
Purgeable Halocarbons in Water

Compound	Result ug/L	Reporting Limit ug/L
Chloromethane	ND	2
Bromomethane	ND	2
Vinyl chloride	ND	2
Chloroethane	ND	2
Methylene chloride	ND	20
Trichlorofluoromethane	ND	1
1,1-Dichloroethene	ND	1
1,1-Dichloroethane	ND	1
cis-1,2-Dichloroethene	ND	1
trans-1,2-Dichloroethene	ND	1
Chloroform	ND	1
Freon 113	ND	1
1,2-Dichloroethane	ND	1
1,1,1-Trichloroethane	ND	1
Carbon tetrachloride	ND	1
Bromodichloromethane	ND	1
1,2-Dichloropropane	ND	1
cis-1,3-Dichloropropene	ND	1
Trichloroethene	ND	1
1,1,2-Trichloroethane	ND	1
trans-1,3-Dichloropropene	ND	1
Dibromochloromethane	ND	1
Bromoform	ND	2
Tetrachloroethene	ND	1
1,1,2,2-Tetrachloroethane	ND	1
Chlorobenzene	ND	1
1,3-Dichlorobenzene	ND	1
1,4-Dichlorobenzene	ND	1
1,2-Dichlorobenzene	ND	1

ND = Not detected at or above reporting limit.

QA/QC SUMMARY

=====

Surrogate Recovery, %

=====

86



## 8010/8020 Laboratory Control Sample Report

Date Analyzed: 16-APR-93  
Matrix: WATER  
Batch No: 105 931609

LCS Datafile: 105W021.raw  
Operator: CK  
GC ID: GC12

## EPA METHOD 8010: HALOGENATED VOLATILE ORGANICS

	Instrdg	SpikeAmt	% Rec	Limits
Chlorobenzene	24.239	20	121 %	75-130%
Trichloroethene	23.612	20	118 %	71-120%
1,1-Dichloroethene	24.189	20	121 %	61-145%
Surrogate Recovery				
Bromobenzene	89.984	100	90 %	75-125%

## EPA METHOD 8020: AROMATIC VOLATILE ORGANICS

Chlorobenzene	25.641	20	128 %	75-130%
Toluene	24.249	20	121 %	76-125%
Benzene	24.84	20	124 %	76-127%
Surrogate Recovery				
Bromobenzene	99.803	100	100 %	75-125%

Column: Rtx 502.2  
Limits based on 3/90 SOW

Results within Specifications - PASS



## WELL SAMPLING FORM

Project Name: Connet Well Number: 2  
 Job No.: 447.033 Well Casing Diameter: 2 inch  
 Sampled By: CM Date: 4.5.03  
 TOC Elevation: \_\_\_\_\_ Weather: Sunny

Depth to Casing Bottom (below TOC) \_\_\_\_\_ feet  
 Depth to Groundwater (below TOC) 25.62 feet  
 Feet of Water in Well 14 feet  
 Depth to Groundwater When 80% Recovered \_\_\_\_\_ feet  
 Casing Volume (feet of water x Casing DIA<sup>2</sup> x 0.0408) 7 2.34 gallons  
 Depth Measurement Method Tape & Paste / **Electronic Sounder** / Other  
 Free Product NONE  
 Purge Method BAILER

### FIELD MEASUREMENTS

Gallons Removed	pH	Temp (°c)	Conductivity (micromhos/cm)	Salinity S%	Comments
<u>2</u>	<u>7.11</u>	<u>70.6</u>	<u>1.41</u>	_____	_____
<u>4</u>	<u>6.51</u>	<u>71.6</u>	<u>1.40</u>	_____	_____
<u>6</u>	<u>6.46</u>	<u>70.4</u>	<u>1.41</u>	_____	_____
<u>2</u>	<u>6.49</u>	<u>70.8</u>	<u>1.37</u>	_____	_____

Total Gallons Purged 7.5 gallons  
 Depth to Groundwater Before Sampling (below TOC) 29 feet  
 Sampling Method BAILER  
 Containers Used 3 40 ml 1 liter \_\_\_\_\_ pint

Subsurface Consultants		PLATE
	JOB NUMBER	DATE

## WELL SAMPLING FORM

Project Name: CONNELL Well Number: MW-1  
 Job No.: 447.036 Well Casing Diameter: 2 inch  
 Sampled By: E. CHANG / C. P. ALLEN Date: 4/5/03  
 TOC Elevation: \_\_\_\_\_ Weather: CLEAR/WARM

Depth to Casing Bottom (below TOC) 35.5 feet  
 Depth to Groundwater (below TOC) 26.2569 feet  
 Feet of Water in Well 11.81 feet  
 Depth to Groundwater When 80% Recovered 26.05 feet  
 Casing Volume (feet of water x Casing DIA<sup>2</sup> x 0.0408) 192 (30 = 5.8) gallons  
 Depth Measurement Method Tape & Paste / Electronic Sounder / Other  
 Free Product NONE - BUT CLEAR STRAIN  
 Purge Method BAILER

### FIELD MEASUREMENTS

Gallons Removed	pH	Temp (°C)	Conductivity (micromhos/cm)	Salinity S%	Comments
<u>3.5</u>	<u>6.52</u>	<u>66.7</u>	<u>13.05 · 10<sup>2</sup></u>	_____	<u>CLEAR / STRONG ODOUR</u>
<u>5.0</u>	<u>6.60</u>	<u>67.0</u>	<u>9.09 · 10<sup>2</sup></u>	_____	_____
<u>10.0</u>	<u>6.56</u>	<u>66.3</u>	<u>8.75</u>	_____	_____
_____	_____	_____	_____	_____	_____
_____	_____	_____	_____	_____	_____

Total Gallons Purged 6.5 gallons  
 Depth to Groundwater Before Sampling (below TOC) 26.00 feet  
 Sampling Method BAILER  
 Containers Used 3 40 ml 1 liter — pint

Subsurface Consultants			PLATE
	JOB NUMBER	DATE	APPROVED

## WELL SAMPLING FORM

Project Name: Lowell Well Number: 422-3  
 Job No.: 002,030 Well Casing Diameter: \_\_\_\_\_ inch  
 Sampled By: CR Date: 4.5.93  
 TOC Elevation: \_\_\_\_\_ Weather: Sunny

Depth to Casing Bottom (below TOC) ~~40~~ 36.5 feet  
 Depth to Groundwater (below TOC) 21.45 feet  
 Feet of Water in Well 14.55 15.05 feet  
 Depth to Groundwater When 80% Recovered 3 feet  
 Casing Volume (feet of water x Casing DIA<sup>2</sup> x 0.0408) 2.5 gallons  
 Depth Measurement Method Tape & Paste /  Electronic Sounder / Other \_\_\_\_\_  
 Free Product None  
 Purge Method BAILER

### FIELD MEASUREMENTS

Gallons Removed	pH	Temp (°C)	Conductivity (micromhos/cm)	Salinity S%	Comments
<u>0</u>	<u>6.5</u>	<u>72.8</u>	<u>8.22 x 100</u>		
<u>2.5</u>	<u>5.9</u>	<u>69</u>	<u>8.27</u>		
<u>5</u>	<u>6.0</u>	<u>69.6</u>	<u>8.16</u>		
<u>7.0</u>	<u>6.35</u>	<u>68.4</u>	<u>8.35</u>		

Total Gallons Purged 7.5 gallons  
 Depth to Groundwater Before Sampling (below TOC) \_\_\_\_\_ feet  
 Sampling Method BAILER  
 Containers Used \_\_\_\_\_ 40 ml \_\_\_\_\_ liter \_\_\_\_\_ pint

Subsurface Consultants		PLATE
	JOB NUMBER	DATE



## WELL SAMPLING FORM

Project Name: Cornell Well Number: MW5  
 Job No.: 082-031 Well Casing Diameter: 2" inch  
 Sampled By: [Signature] Date: 4/2/03  
 TOC Elevation: \_\_\_\_\_ Weather: \_\_\_\_\_

Depth to Casing Bottom (below TOC) 36.5 feet  
 Depth to Groundwater (below TOC) 76' ± 1/2" = 36.62 feet  
 Feet of Water in Well 9.37 feet  
 Depth to Groundwater When 80% Recovered 25.5 feet  
 Casing Volume (feet of water x Casing DIA<sup>2</sup> x 0.0408) 1.61 (2x) = 4.8 gallons  
 Depth Measurement Method Tape & Paste / Electronic Sounder / Other  
 Free Product \_\_\_\_\_  
 Purge Method Purge

### FIELD MEASUREMENTS

Gallons Removed	pH	Temp (°C)	Conductivity (micromhos/cm)	Salinity S%	Comments
<u>3.0</u>	<u>7.3</u>	<u>23.5°</u>	<u>75.10 uMhos</u>		<u>Low Turbidity</u>
<u>4.0</u>	<u>7.1</u>	<u>22.0</u>	<u>450</u>		
<u>5.0</u>	<u>6.6</u>	<u>22.0</u>	<u>800</u>		

Total Gallons Purged 50 gallons  
 Depth to Groundwater Before Sampling (below TOC) 28'6" - 13'4" feet  
 Sampling Method Boiler  
 Containers Used 3 40 ml      2 liter      \_\_\_\_\_ pint

Subsurface Consultants	PLATE	
	JOB NUMBER	DATE
		APPROVED



## WELL SAMPLING FORM

Project Name: Concull Well Number: MW 8  
 Job No.: 449,036 Well Casing Diameter: 8 inch  
 Sampled By: CP Date: 4-5-93  
 TOC Elevation: \_\_\_\_\_ Weather: \_\_\_\_\_

Depth to Casing Bottom (below TOC) 10 feet  
 Depth to Groundwater (below TOC) 26' 10 1/2" = 26.87 feet  
 Feet of Water in Well 17.12 feet  
 Depth to Groundwater When 80% Recovered 29.50 feet  
 Casing Volume (feet of water x Casing DIA<sup>2</sup> x 0.0408) 34.3 (3x = 103) gallons  
 Depth Measurement Method Tape & Paste / Electronic Sounder / Other  
 Free Product NONE  
 Purge Method SUBMERSIBLE BAILER PUMP

### FIELD MEASUREMENTS

Gallons Removed	pH	Temp (°C)	Conductivity (micromhos/cm)	Salinity ‰	Comments
<u>0</u>	<u>6.5</u>	<u>24.7</u>	<u>119.10</u>		
<u>5</u>	<u>6.0</u>	<u>25.3</u>	"		

Total Gallons Purged \_\_\_\_\_ gallons  
 Depth to Groundwater Before Sampling (below TOC) \_\_\_\_\_ feet  
 Sampling Method BAILER  
 Containers Used \_\_\_\_\_ 40 ml \_\_\_\_\_ liter \_\_\_\_\_ pint

*CP also will return flow to finish purging*

Subsurface Consultants		PLATE
	JOB NUMBER	DATE





## WELL SAMPLING FORM

Project Name: CONNELL Well Number: 10  
 Job No.: 442.076 Well Casing Diameter: 8 inch  
 Sampled By: E. JANG / CP Date: 4/2/93 / (4/5/97)  
 TOC Elevation: \_\_\_\_\_ Weather: ALICE VALLEY

Depth to Casing Bottom (below TOC) 40.0 (ASSUMED) feet  
 Depth to Groundwater (below TOC) 19' 4 1/2" = 19.41 (19.34) feet  
 Feet of Water in Well 20.59 feet  
 Depth to Groundwater When 80% Recovered 25.74 feet  
 Casing Volume (feet of water x Casing DIA<sup>2</sup> x 0.0408) 54 (3x=162) gallons  
 Depth Measurement Method Tape & Paste / Electronic Sounder / Other  
 Free Product NONE  
 Purge Method SUBMERGIBLE PUMP @ APPROX 6 gpm

### FIELD MEASUREMENTS

Gallons Removed	pH	Temp (°C)	Conductivity (micromhos/cm)	Salinity ‰	Comments
147 <u>4 x 2/3 (55)</u>	<u>7.01</u>	<u>79.5°F</u>	<u>13.6 · 10<sup>2</sup></u>	_____	<u>CLEAR</u>
165 <u>4 x 2/3 (55) + 1/2 (55)</u>	<u>6.91</u>	<u>72.6°F</u>	<u>11.9 · 10<sup>2</sup></u>	_____	_____
174 <u>4 x 2/3 (55) + 1/2 (55)</u>	<u>6.85</u>	<u>69.0</u>	<u>11.32 · 10<sup>2</sup></u>	_____	_____
183 <u>5 x 2/3 (55)</u>	<u>6.85</u>	<u>69.3</u>	<u>11.14 · 10<sup>2</sup></u>	_____	_____

Total Gallons Purged 183 gallons  
 Depth to Groundwater Before Sampling (below TOC) 19.9' feet  
 Sampling Method BAILER  
 Containers Used 3 40 ml      1 liter      \_\_\_\_\_ pint

Subsurface Consultants

			PLATE
JOB NUMBER	DATE	APPROVED	

## WELL SAMPLING FORM

Project Name: Cornell Well Number: MW 11  
 Job No.: 947 03 G Well Casing Diameter: 2 inch  
 Sampled By: E. CHANG Date: 4/5/13  
 TOC Elevation: \_\_\_\_\_ Weather: \_\_\_\_\_

Depth to Casing Bottom (below TOC) 40 feet  
 Depth to Groundwater (below TOC) 31.025 feet  
 Feet of Water in Well 8.925 feet  
 Depth to Groundwater When 80% Recovered 32.82 (Not measured on 4/5/13) feet  
 Casing Volume (feet of water x Casing DIA<sup>2</sup> x 0.0408) 1.46 (3x = 4.5) gallons  
 Depth Measurement Method Tape & Paste / Electronic Sounder / Other \_\_\_\_\_  
 Free Product NONE  
 Purge Method \_\_\_\_\_

### FIELD MEASUREMENTS

Gallons Removed	pH	Temp (°C)	Conductivity (micromhos/cm)	Salinity S%	Comments
<u>2.5</u>	<u>6.9</u>	<u>21.5</u>	<u>99.10</u>		<u>TURBID NO ODOR</u>
<u>3.5</u>	<u>7.5</u>	<u>21.75</u>	<u>95.10</u>		<u>↓</u>
<u>4.5</u>	<u>7.9</u>	<u>22.0</u>	<u>145.10</u>		
_____	_____	_____	_____	_____	_____
_____	_____	_____	_____	_____	_____

Total Gallons Purged 5.0 gallons  
 Depth to Groundwater Before Sampling (below TOC) 31.01 ? feet  
 Sampling Method Bailer  
 Containers Used 3 40 ml 1 liter \_\_\_\_\_ pint

**Subsurface Consultants**

JOB NUMBER

DATE

APPROVED

PLATE

## WELL SAMPLING FORM

Project Name: Cornell Well Number: MW 13  
 Job No.: 447,036 Well Casing Diameter: 2 inch  
 Sampled By: E. CHANG / C. PEARSON Date: 4/5/93  
 TOC Elevation: \_\_\_\_\_ Weather: Cloudy

Depth to Casing Bottom (below TOC) 40 feet  
 Depth to Groundwater (below TOC) 31.225 feet  
 Feet of Water in Well 8.77 feet  
 Depth to Groundwater When 80% Recovered 32.98 feet  
 Casing Volume (feet of water x Casing DIA<sup>2</sup> x 0.0408) 1.43 (3x = 4.5) gallons  
 Depth Measurement Method Tape & Paste / Electronic Sounder / Other  
 Free Product None  
 Purge Method Bailer

### FIELD MEASUREMENTS

Gallons Removed	pH	Temp (°C)	Conductivity (micromhos/cm)	Salinity S%	Comments
<u>2.5</u>	<u>7.15</u>	<u>67.1</u>	<u>5.55 x 100</u>	_____	_____
<u>3.5</u>	<u>7.1</u>	<u>69.7</u>	<u>6.33</u>	_____	_____
<u>4.5</u>	<u>6.45</u>	<u>63.5</u>	<u>6.82</u>	_____	_____
_____	_____	_____	_____	_____	_____
_____	_____	_____	_____	_____	_____

Total Gallons Purged 4.5 gallons  
 Depth to Groundwater Before Sampling (below TOC) 23.957 feet  
 Sampling Method Bailer  
 Containers Used 3 40 ml      1 liter      \_\_\_\_\_ pint

**Subsurface Consultants**

JOB NUMBER

DATE

APPROVED

PLATE



**JULY 1993 MONITORING EVENT**  
**ANALYTICAL TEST RESULTS**



Curtis & Tompkins, Ltd., Analytical Laboratories, Since 1878

2323 Fifth Street, Berkeley, CA 94710, Phone (510) 486-0900

A N A L Y T I C A L   R E P O R T

Prepared for:

Subsurface Consultants  
171 12th Street  
Suite 201  
Oakland, CA 94608

Date: 03-AUG-93  
Lab Job Number: 111668  
Project ID: 447.036  
Location: Connell Oldsmobile

Reviewed by: \_\_\_\_\_

Reviewed by: \_\_\_\_\_

This package may be reproduced only in its entirety.



LABORATORY NUMBER: 111668  
CLIENT: SUBSURFACE CONSULTANTS  
PROJECT ID: 447.036  
LOCATION: CONNELL OLDSMOBILE

DATE SAMPLED: 07/21/93  
DATE RECEIVED: 07/22/93  
DATE ANALYZED: 07/27/93  
DATE REPORTED: 08/03/93

Total Volatile Hydrocarbons with BTXE in Aqueous Solutions  
TVH by California DOHS Method/LUFT Manual October 1989  
BTXE by EPA 5030/8020

LAB ID	SAMPLE ID	TVH AS GASOLINE (ug/L)	BENZENE (ug/L)	TOLUENE (ug/L)	ETHYL BENZENE (ug/L)	TOTAL XYLENES (ug/L)
111668-1	MW-2	ND(50)	ND(0.5)	ND(0.5)	ND(0.5)	ND(0.5)
111668-2	MW-3	ND(50)	ND(0.5)	ND(0.5)	ND(0.5)	ND(0.5)
111668-3	MW-5	ND(50)	ND(0.5)	ND(0.5)	ND(0.5)	ND(0.5)
111668-4	MW-7	ND(50)	ND(0.5)	ND(0.5)	ND(0.5)	ND(0.5)

ND = Not detected at or above reporting limit; Reporting limit indicated in parentheses.

QA/QC SUMMARY

RPD, %	2
RECOVERY, %	96



LABORATORY NUMBER: 111668  
CLIENT: SUBSURFACE CONSULTANTS  
PROJECT ID: 447.036  
LOCATION: CONNELL OLDSMOBILE

DATE SAMPLED: 07/21/93  
DATE RECEIVED: 07/22/93  
DATE ANALYZED: 07/28/93  
DATE REPORTED: 08/03/93

Total Volatile Hydrocarbons with BTXE in Aqueous Solutions  
TVH by California DOHS Method/LUFT Manual October 1989  
BTXE by EPA 5030/8020

LAB ID	SAMPLE ID	TVH AS GASOLINE (ug/L)	BENZENE (ug/L)	TOLUENE (ug/L)	ETHYL BENZENE (ug/L)	TOTAL XYLENES (ug/L)
111668-5	MW-8	180	2.5	3.0	ND(0.5)	1.9
111668-6	MW-9	2,300	170	8.1	15	ND(0.5)
111668-7	MW-10	140,000	16,000	31,000	2,200	13,000
111668-8	MW-11	160	ND(0.5)	1.8	ND(0.5)	ND(0.5)
111668-9	MW-13	ND(50)	ND(0.5)	ND(0.5)	ND(0.5)	ND(0.5)

ND = Not detected at or above reporting limit; Reporting limit indicated in parentheses.

QA/QC SUMMARY

RPD, %	2
RECOVERY, %	99

LABORATORY NUMBER: 111668  
 CLIENT: SUBSURFACE CONSULTANTS  
 PROJECT ID: 447.036  
 LOCATION: CONNELL OLDSMOBILE

DATE SAMPLED: 07/21/93  
 DATE RECEIVED: 07/22/93  
 DATE EXTRACTED: 07/26/93  
 DATE ANALYZED: 07/27,28/93  
 DATE REPORTED: 08/03/93

Extractable Petroleum Hydrocarbons in Aqueous Solutions  
 California DOHS Method  
 LUFT Manual October 1989

LAB ID	CLIENT ID	KEROSENE RANGE (ug/L)	DIESEL RANGE (ug/L)	REPORTING LIMIT* (ug/L)
111668-1	MW-2	ND	ND	50
111668-2	MW-3	ND	ND	50
111668-3	MW-5	ND	190	50
111668-4	MW-7	ND	150	50
111668-5	MW-8	**	90	50
111668-6	MW-9	450	***	50
111668-7	MW-10	20,000	***	500
111668-8	MW-11	ND	150	50
111668-9	MW-13	ND	ND	50

ND = Not detected at or above reporting limit.

\* Reporting limit applies to all analytes.

\*\* Kerosene range not reported due to overlap of hydrocarbon ranges.

\*\*\* Diesel range not reported due to overlap of hydrocarbon ranges.

QA/QC SUMMARY

RPD, %	6
RECOVERY, %	105



LABORATORY NUMBER: 111668-1  
CLIENT: SUBSURFACE CONSULTANTS  
PROJECT ID: 447.036  
LOCATION: CONNELL OLDSMOBILE  
SAMPLE ID: MW-2

DATE SAMPLED: 07/21/93  
DATE RECEIVED: 07/22/93  
DATE ANALYZED: 07/28/93  
DATE REPORTED: 08/03/93

EPA 8010  
Purgeable Halocarbons in Water

Compound	Result ug/L	Reporting Limit ug/L
Chloromethane	ND	2
Bromomethane	ND	2
Vinyl chloride	ND	2
Chloroethane	ND	2
Methylene chloride	ND	20
Trichlorofluoromethane	ND	1
1,1-Dichloroethene	ND	1
1,1-Dichloroethane	ND	1
cis-1,2-Dichloroethene	ND	1
trans-1,2-Dichloroethene	ND	1
Chloroform	ND	1
Freon 113	ND	1
1,2-Dichloroethane	ND	1
1,1,1-Trichloroethane	ND	1
Carbon tetrachloride	ND	1
Bromodichloromethane	ND	1
1,2-Dichloropropane	ND	1
cis-1,3-Dichloropropene	ND	1
Trichloroethene	ND	1
1,1,2-Trichloroethane	ND	1
trans-1,3-Dichloropropene	ND	1
Dibromochloromethane	ND	1
Bromoform	ND	2
Tetrachloroethene	ND	1
1,1,2,2-Tetrachloroethane	ND	1
Chlorobenzene	ND	1
1,3-Dichlorobenzene	ND	1
1,4-Dichlorobenzene	ND	1
1,2-Dichlorobenzene	ND	1

ND = Not detected at or above reporting limit.

QA/QC SUMMARY

=====

Surrogate Recovery, %

=====

119



LABORATORY NUMBER: 111668-2  
CLIENT: SUBSURFACE CONSULTANTS  
PROJECT ID: 447.036  
LOCATION: CONNELL OLDSMOBILE  
SAMPLE ID: MW-3

DATE SAMPLED: 07/21/93  
DATE RECEIVED: 07/22/93  
DATE ANALYZED: 07/28/93  
DATE REPORTED: 08/03/93

EPA 8010  
Purgeable Halocarbons in Water

Compound	Result ug/L	Reporting Limit ug/L
Chloromethane	ND	2
Bromomethane	ND	2
Vinyl chloride	ND	2
Chloroethane	ND	2
Methylene chloride	ND	20
Trichlorofluoromethane	ND	1
1,1-Dichloroethene	ND	1
1,1-Dichloroethane	ND	1
cis-1,2-Dichloroethene	ND	1
trans-1,2-Dichloroethene	ND	1
Chloroform	ND	1
Freon 113	ND	1
1,2-Dichloroethane	ND	1
1,1,1-Trichloroethane	ND	1
Carbon tetrachloride	ND	1
Bromodichloromethane	ND	1
1,2-Dichloropropane	ND	1
cis-1,3-Dichloropropene	ND	1
Trichloroethene	ND	1
1,1,2-Trichloroethane	ND	1
trans-1,3-Dichloropropene	ND	1
Dibromochloromethane	ND	1
Bromoform	ND	2
Tetrachloroethene	ND	1
1,1,2,2-Tetrachloroethane	ND	1
Chlorobenzene	ND	1
1,3-Dichlorobenzene	ND	1
1,4-Dichlorobenzene	ND	1
1,2-Dichlorobenzene	ND	1

ND = Not detected at or above reporting limit.

QA/QC SUMMARY

=====

Surrogate Recovery, %

=====

123

LABORATORY NUMBER: 111668-3  
 CLIENT: SUBSURFACE CONSULTANTS  
 PROJECT ID: 447.036  
 LOCATION: CONNELL OLDSMOBILE  
 SAMPLE ID: MW-5

DATE SAMPLED: 07/21/93  
 DATE RECEIVED: 07/22/93  
 DATE ANALYZED: 07/28/93  
 DATE REPORTED: 08/03/93

EPA 8010  
 Purgeable Halocarbons in Water

Compound	Result ug/L	Reporting Limit ug/L
Chloromethane	ND	2
Bromomethane	ND	2
Vinyl chloride	ND	2
Chloroethane	ND	2
Methylene chloride	ND	20
Trichlorofluoromethane	ND	1
1,1-Dichloroethene	ND	1
1,1-Dichloroethane	ND	1
cis-1,2-Dichloroethene	ND	1
trans-1,2-Dichloroethene	ND	1
Chloroform	ND	1
Freon 113	ND	1
1,2-Dichloroethane	ND	1
1,1,1-Trichloroethane	ND	1
Carbon tetrachloride	ND	1
Bromodichloromethane	ND	1
1,2-Dichloropropane	ND	1
cis-1,3-Dichloropropene	ND	1
Trichloroethene	ND	1
1,1,2-Trichloroethane	ND	1
trans-1,3-Dichloropropene	ND	1
Dibromochloromethane	ND	1
Bromoform	ND	2
Tetrachloroethene	ND	1
1,1,2,2-Tetrachloroethane	ND	1
Chlorobenzene	ND	1
1,3-Dichlorobenzene	ND	1
1,4-Dichlorobenzene	ND	1
1,2-Dichlorobenzene	ND	1

ND = Not detected at or above reporting limit.

QA/QC SUMMARY

=====

Surrogate Recovery, %

=====

121

=====





LABORATORY NUMBER: 111668-4  
CLIENT: SUBSURFACE CONSULTANTS  
PROJECT ID: 447.036  
LOCATION: CONNELL OLDSMOBILE  
SAMPLE ID: MW-7

DATE SAMPLED: 07/21/93  
DATE RECEIVED: 07/22/93  
DATE ANALYZED: 07/28/93  
DATE REPORTED: 08/03/93

EPA 8010  
Purgeable Halocarbons in Water

Compound	Result ug/L	Reporting Limit ug/L
Chloromethane	ND	2
Bromomethane	ND	2
Vinyl chloride	ND	2
Chloroethane	ND	2
Methylene chloride	ND	20
Trichlorofluoromethane	ND	1
1,1-Dichloroethene	ND	1
1,1-Dichloroethane	ND	1
cis-1,2-Dichloroethene	ND	1
trans-1,2-Dichloroethene	ND	1
Chloroform	ND	1
Freon 113	ND	1
1,2-Dichloroethane	ND	1
1,1,1-Trichloroethane	ND	1
Carbon tetrachloride	ND	1
Bromodichloromethane	ND	1
1,2-Dichloropropane	ND	1
cis-1,3-Dichloropropene	ND	1
Trichloroethene	ND	1
1,1,2-Trichloroethane	ND	1
trans-1,3-Dichloropropene	ND	1
Dibromochloromethane	ND	1
Bromoform	ND	2
Tetrachloroethene	ND	1
1,1,2,2-Tetrachloroethane	ND	1
Chlorobenzene	ND	1
1,3-Dichlorobenzene	ND	1
1,4-Dichlorobenzene	ND	1
1,2-Dichlorobenzene	ND	1

ND = Not detected at or above reporting limit.

QA/QC SUMMARY

=====

Surrogate Recovery, %

=====

120

LABORATORY NUMBER: 111668-5  
 CLIENT: SUBSURFACE CONSULTANTS  
 PROJECT ID: 447.036  
 LOCATION: CONNELL OLDSMOBILE  
 SAMPLE ID: MW-8

DATE SAMPLED: 07/21/93  
 DATE RECEIVED: 07/22/93  
 DATE ANALYZED: 07/28/93  
 DATE REPORTED: 08/03/93

EPA 8010  
 Purgeable Halocarbons in Water

Compound	Result ug/L	Reporting Limit ug/L
Chloromethane	ND	10
Bromomethane	ND	10
Vinyl chloride	ND	10
Chloroethane	ND	10
Methylene chloride	ND	100
Trichlorofluoromethane	ND	5
1,1-Dichloroethene	ND	5
1,1-Dichloroethane	ND	5
cis-1,2-Dichloroethene	ND	5
trans-1,2-Dichloroethene	ND	5
Chloroform	ND	5
Freon 113	ND	5
1,2-Dichloroethane	350	5
1,1,1-Trichloroethane	ND	5
Carbon tetrachloride	ND	5
Bromodichloromethane	ND	5
1,2-Dichloropropane	ND	5
cis-1,3-Dichloropropene	ND	5
Trichloroethene	ND	5
1,1,2-Trichloroethane	ND	5
trans-1,3-Dichloropropene	ND	5
Dibromochloromethane	ND	5
Bromoform	ND	10
Tetrachloroethene	ND	5
1,1,2,2-Tetrachloroethane	ND	5
Chlorobenzene	ND	5
1,3-Dichlorobenzene	ND	5
1,4-Dichlorobenzene	ND	5
1,2-Dichlorobenzene	ND	5

ND = Not detected at or above reporting limit.

QA/QC SUMMARY

=====

Surrogate Recovery, %

=====

124

=====

LABORATORY NUMBER: 111668-6  
 CLIENT: SUBSURFACE CONSULTANTS  
 PROJECT ID: 447.036  
 LOCATION: CONNELL OLDSMOBILE  
 SAMPLE ID: MW-9

DATE SAMPLED: 07/21/93  
 DATE RECEIVED: 07/22/93  
 DATE ANALYZED: 07/30/93  
 DATE REPORTED: 08/03/93

EPA 8010  
 Purgeable Halocarbons in Water

Compound	Result ug/L	Reporting Limit ug/L
Chloromethane	ND	8
Bromomethane	ND	8
Vinyl chloride	ND	8
Chloroethane	ND	8
Methylene chloride	ND	80
Trichlorofluoromethane	ND	4
1,1-Dichloroethene	ND	4
1,1-Dichloroethane	ND	4
cis-1,2-Dichloroethene	ND	4
trans-1,2-Dichloroethene	ND	4
Chloroform	ND	4
Freon 113	ND	4
1,2-Dichloroethane	1,100	4
1,1,1-Trichloroethane	ND	4
Carbon tetrachloride	ND	4
Bromodichloromethane	ND	4
1,2-Dichloropropane	ND	4
cis-1,3-Dichloropropene	ND	4
Trichloroethene	ND	4
1,1,2-Trichloroethane	ND	4
trans-1,3-Dichloropropene	ND	4
Dibromochloromethane	ND	4
Bromoform	ND	8
Tetrachloroethene	ND	4
1,1,2,2-Tetrachloroethane	ND	4
Chlorobenzene	ND	4
1,3-Dichlorobenzene	ND	4
1,4-Dichlorobenzene	ND	4
1,2-Dichlorobenzene	ND	4

ND = Not detected at or above reporting limit.

QA/QC SUMMARY

=====

Surrogate Recovery, %

=====

119

=====

LABORATORY NUMBER: 111668-7  
 CLIENT: SUBSURFACE CONSULTANTS  
 PROJECT ID: 447.036  
 LOCATION: CONNELL OLDSMOBILE  
 SAMPLE ID: MW-10

DATE SAMPLED: 07/21/93  
 DATE RECEIVED: 07/22/93  
 DATE ANALYZED: 07/28/93  
 DATE REPORTED: 08/03/93

EPA 8010  
 Purgeable Halocarbons in Water

Compound	Result ug/L	Reporting Limit ug/L
Chloromethane	ND	10
Bromomethane	ND	10
Vinyl chloride	ND	10
Chloroethane	ND	10
Methylene chloride	ND	100
Trichlorofluoromethane	ND	5
1,1-Dichloroethene	ND	5
1,1-Dichloroethane	ND	5
cis-1,2-Dichloroethene	ND	5
trans-1,2-Dichloroethene	ND	5
Chloroform	ND	5
Freon 113	ND	5
1,2-Dichloroethane	700 *	5
1,1,1-Trichloroethane	ND	5
Carbon tetrachloride	ND	5
Bromodichloromethane	ND	5
1,2-Dichloropropane	ND	5
cis-1,3-Dichloropropene	ND	5
Trichloroethene	ND	5
1,1,2-Trichloroethane	ND	5
trans-1,3-Dichloropropene	ND	5
Dibromochloromethane	ND	5
Bromoform	ND	10
Tetrachloroethene	ND	5
1,1,2,2-Tetrachloroethane	ND	5
Chlorobenzene	ND	5
1,3-Dichlorobenzene	ND	5
1,4-Dichlorobenzene	ND	5
1,2-Dichlorobenzene	ND	5

\* Analyzed at a 1:100 Dilution 7/30/93

ND = Not detected at or above reporting limit.

QA/QC SUMMARY

=====

Surrogate Recovery, %

=====

115

=====



LABORATORY NUMBER: 111668-8  
 CLIENT: SUBSURFACE CONSULTANTS  
 PROJECT ID: 447.036  
 LOCATION: CONNELL OLDSMOBILE  
 SAMPLE ID: MW-11

DATE SAMPLED: 07/21/93  
 DATE RECEIVED: 07/22/93  
 DATE ANALYZED: 07/29/93  
 DATE REPORTED: 08/03/93

EPA 8010  
 Purgeable Halocarbons in Water

Compound	Result ug/L	Reporting Limit ug/L
Chloromethane	ND	2
Bromomethane	ND	2
Vinyl chloride	ND	2
Chloroethane	ND	2
Methylene chloride	ND	20
Trichlorofluoromethane	ND	1
1,1-Dichloroethene	ND	1
1,1-Dichloroethane	ND	1
cis-1,2-Dichloroethene	ND	1
trans-1,2-Dichloroethene	ND	1
Chloroform	ND	1
Freon 113	ND	1
1,2-Dichloroethane	ND	1
1,1,1-Trichloroethane	ND	1
Carbon tetrachloride	ND	1
Bromodichloromethane	ND	1
1,2-Dichloropropane	ND	1
cis-1,3-Dichloropropene	ND	1
Trichloroethene	ND	1
1,1,2-Trichloroethane	ND	1
trans-1,3-Dichloropropene	ND	1
Dibromochloromethane	ND	1
Bromoform	ND	2
Tetrachloroethene	ND	1
1,1,2,2-Tetrachloroethane	ND	1
Chlorobenzene	ND	1
1,3-Dichlorobenzene	ND	1
1,4-Dichlorobenzene	ND	1
1,2-Dichlorobenzene	ND	1

ND = Not detected at or above reporting limit.

QA/QC SUMMARY

=====

Surrogate Recovery, %

=====

116

=====

LABORATORY NUMBER: 111668-9  
 CLIENT: SUBSURFACE CONSULTANTS  
 PROJECT ID: 447.036  
 LOCATION: CONNELL OLDSMOBILE  
 SAMPLE ID: MW-13

DATE SAMPLED: 07/21/93  
 DATE RECEIVED: 07/22/93  
 DATE ANALYZED: 07/28/93  
 DATE REPORTED: 08/03/93

EPA 8010  
 Purgeable Halocarbons in Water

Compound	Result ug/L	Reporting Limit ug/L
Chloromethane	ND	2
Bromomethane	ND	2
Vinyl chloride	ND	2
Chloroethane	ND	2
Methylene chloride	ND	20
Trichlorofluoromethane	ND	1
1,1-Dichloroethene	ND	1
1,1-Dichloroethane	ND	1
cis-1,2-Dichloroethene	ND	1
trans-1,2-Dichloroethene	ND	1
Chloroform	ND	1
Freon 113	ND	1
1,2-Dichloroethane	ND	1
1,1,1-Trichloroethane	ND	1
Carbon tetrachloride	ND	1
Bromodichloromethane	ND	1
1,2-Dichloropropane	ND	1
cis-1,3-Dichloropropene	ND	1
Trichloroethene	ND	1
1,1,2-Trichloroethane	ND	1
trans-1,3-Dichloropropene	ND	1
Dibromochloromethane	ND	1
Bromoform	ND	2
Tetrachloroethene	ND	1
1,1,2,2-Tetrachloroethane	ND	1
Chlorobenzene	ND	1
1,3-Dichlorobenzene	ND	1
1,4-Dichlorobenzene	ND	1
1,2-Dichlorobenzene	ND	1

ND = Not detected at or above reporting limit.

QA/QC SUMMARY

=====

Surrogate Recovery, %

=====

124

=====

LABORATORY NUMBER: 111668-METHOD BLANK  
 CLIENT: SUBSURFACE CONSULTANTS  
 PROJECT ID: 447.036  
 LOCATION: CONNELL OLDSMOBILE

DATE ANALYZED: 07/27/93  
 DATE REPORTED: 08/03/93

EPA 8010  
 Purgeable Halocarbons in Water

Compound	Result ug/L	Reporting Limit ug/L
Chloromethane	ND	2
Bromomethane	ND	2
Vinyl chloride	ND	2
Chloroethane	ND	2
Methylene chloride	ND	20
Trichlorofluoromethane	ND	1
1,1-Dichloroethene	ND	1
1,1-Dichloroethane	ND	1
cis-1,2-Dichloroethene	ND	1
trans-1,2-Dichloroethene	ND	1
Chloroform	ND	1
Freon 113	ND	1
1,2-Dichloroethane	ND	1
1,1,1-Trichloroethane	ND	1
Carbon tetrachloride	ND	1
Bromodichloromethane	ND	1
1,2-Dichloropropane	ND	1
cis-1,3-Dichloropropene	ND	1
Trichloroethene	ND	1
1,1,2-Trichloroethane	ND	1
trans-1,3-Dichloropropene	ND	1
Dibromochloromethane	ND	1
Bromoform	ND	2
Tetrachloroethene	ND	1
1,1,2,2-Tetrachloroethane	ND	1
Chlorobenzene	ND	1
1,3-Dichlorobenzene	ND	1
1,4-Dichlorobenzene	ND	1
1,2-Dichlorobenzene	ND	1

ND = Not detected at or above reporting limit.

QA/QC SUMMARY

=====

Surrogate Recovery, %

=====

119

LABORATORY NUMBER: 111668-METHOD BLANK  
 CLIENT: SUBSURFACE CONSULTANTS  
 PROJECT ID: 447.036  
 LOCATION: CONNELL OLDSMOBILE

DATE ANALYZED: 07/29/93  
 DATE REPORTED: 08/03/93

EPA 8010  
 Purgeable Halocarbons in Water

Compound	Result ug/L	Reporting Limit ug/L
Chloromethane	ND	2
Bromomethane	ND	2
Vinyl chloride	ND	2
Chloroethane	ND	2
Methylene chloride	ND	20
Trichlorofluoromethane	ND	1
1,1-Dichloroethene	ND	1
1,1-Dichloroethane	ND	1
cis-1,2-Dichloroethene	ND	1
trans-1,2-Dichloroethene	ND	1
Chloroform	ND	1
Freon 113	ND	1
1,2-Dichloroethane	ND	1
1,1,1-Trichloroethane	ND	1
Carbon tetrachloride	ND	1
Bromodichloromethane	ND	1
1,2-Dichloropropane	ND	1
cis-1,3-Dichloropropene	ND	1
Trichloroethene	ND	1
1,1,2-Trichloroethane	ND	1
trans-1,3-Dichloropropene	ND	1
Dibromochloromethane	ND	1
Bromoform	ND	2
Tetrachloroethene	ND	1
1,1,2,2-Tetrachloroethane	ND	1
Chlorobenzene	ND	1
1,3-Dichlorobenzene	ND	1
1,4-Dichlorobenzene	ND	1
1,2-Dichlorobenzene	ND	1

ND = Not detected at or above reporting limit.

QA/QC SUMMARY

=====

Surrogate Recovery, %

=====

115



## LABORATORY CONTROL SAMPLE SUMMARY SHEET FOR EPA 8010

Laboratory Number: 111668  
 Analysis date: 07/27/93  
 Sample type: Soil

LCS file: 207e024

*LCS SPIKE DATA (spiked at 20 ppb)*

8010 COMPOUNDS	READING	RECOVERY	STATUS	LIMITS
1,1-Dichloroethene	20.20	101 %	OK	59 - 172
Chlorobenzene	19.10	96 %	OK	60 - 133
Trichloroethene	20.70	104 %	OK	62 - 137
SURROGATES				
Bromobenzene	110.40	110 %	OK	75 - 125

## MS/MSD SUMMARY SHEET FOR EPA 8010

Laboratory Number: 111668  
 Client: Subsurface Consultants  
 Analysis date: 07/29/93  
 Sample type: Soil

Spike file: 210e005  
 Spike dup file: 210e006

## 8010 MS/MSD DATA (spiked at 20 ppb)

SPIKE COMPOUNDS	READING	RECOVERY	STATUS	LIMITS
1,1-Dichloroethene	28.20	141 %	OK	59 - 172
Trichloroethene	22.70	114 %	OK	62 - 137
Chlorobenzene	19.90	100 %	OK	60 - 133
SPIKE DUP COMPOUNDS				
1,1-Dichloroethene	23.80	119 %	OK	59 - 172
Trichloroethene	24.70	124 %	OK	62 - 137
Chlorobenzene	21.50	108 %	OK	60 - 133
SURROGATES				
Bromobenzene (MS)	110.70	111 %	OK	59 - 172
Bromobenzene (MSD)	113.70	114 %	OK	59 - 172
MATRIX RESULTS				
1,1-Dichloroethene	0			
Trichloroethene	0			
Chlorobenzene	0			

## RPD DATA

8010 COMPOUNDS	SPIKE	SPIKE DUP	RPD	STATUS	LIMITS
1,1-Dichloroethene	28.20	23.80	17 %	OK	<= 22
Trichloroethene	22.70	24.70	8 %	OK	<= 24
Chlorobenzene	2.00	21.50	8 %	OK	<= 21

**CHAIN OF CUSTODY FORM**

PROJECT NAME: Connell Oldsmobile JOB NUMBER: 443.036  
 LAB: Curtis F Tompkins PROJECT CONTACT: Joe Andrews / John Wolfe  
 REQUESTED BY: John Wolfe SAMPLED BY: John Wolfe

LABORATORY I.D. NUMBER	SCI SAMPLE NUMBER	MATRIX		CONTAINERS		METHOD		SAMPLING DATE				NOTES							
		WATER	SOIL	WASTE	AIR	VOA	LITER	PINT	TUBE	HCL	H <sub>2</sub> SO <sub>4</sub>		HNO <sub>3</sub>	ICE	NONE	MONTH	DAY	YEAR	TIME
111608	MW-2	X	X												3	21	93	0900	
	MW-3	X	X												3	21	93	0900	
	MW-5	X	X												3	21	93	0900	
	MW-7	X	X												3	21	93	0900	
	MW-8	X	X												3	21	93	0900	
	MW-9	X	X												3	21	93	0900	
	MW-10	X	X												3	21	93	0900	
	MW-11	X	X												3	21	93	0900	
	MW-13	X	X												3	21	93	0900	

ANALYSIS REQUESTED

PAGE 1 OF 1

TVH LAB TEX 8015/8020  
 TCH 8015 mob  
 Purcell Laboratories 8010

**CHAIN OF CUSTODY RECORD**

RELEASED BY: (Signature) <u>Mr. Wiley</u>	DATE / TIME <u>7/2</u>	RELEASED BY: (Signature) <u>Mr. Wiley</u>	DATE / TIME <u>7/2</u>
RELEASED BY: (Signature)	DATE / TIME	RELEASED BY: (Signature)	DATE / TIME
RELEASED BY: (Signature)	DATE / TIME	RELEASED BY: (Signature)	DATE / TIME
RELEASED BY: (Signature)	DATE / TIME	RELEASED BY: (Signature)	DATE / TIME

COMMENTS & NOTES:

**Subsurface Consultants, Inc.**  
 171 12TH STREET, SUITE 201, OAKLAND, CALIFORNIA 94607  
 (510) 268-0461 • FAX: 510-268-0137

## WELL SAMPLING FORM

Project Name: CONNELL OLDSMOBILE Well Number: MW-2  
 Job No.: 447.036 Well Casing Diameter: 2 inch  
 Sampled By: John Wolfe Date: 7/21/93  
 TOC Elevation: \_\_\_\_\_ Weather: Sunny c 70°-80° F

Depth to Casing Bottom (below TOC) 40' feet  
 Depth to Groundwater (below TOC) 25.59' feet  
 Feet of Water in Well 14.41' feet  
 Depth to Groundwater When 80% Recovered 28.47 feet  
 Casing Volume (feet of water x Casing DIA<sup>2</sup> x 0.0408) 2.35 x 3 = 7.06 gallons  
 Depth Measurement Method Tape & Paste / Electronic Sounder / Other  
 Free Product None  
 Purge Method Teflon bailer

### FIELD MEASUREMENTS

Gallons Removed	pH	Temp (°F)	Conductivity (micromhos/cm)	Salinity S%	Comments
<u>0</u>	<u>7.14</u>	<u>72.2</u>	<u>.63</u>		<u>clear</u>
<u>2</u>	<u>6.92</u>	<u>73.0</u>	<u>.62</u>		
<u>4</u>	<u>6.75</u>	<u>71.0</u>	<u>.63</u>		↓
<u>6</u>	<u>6.70</u>	<u>70.8</u>	<u>.65</u>		<u>slightly turbid</u>
<u>7</u>	<u>6.68</u>	<u>70.7</u>	<u>.66</u>		↓

Total Gallons Purged 7.5 gallons  
 Depth to Groundwater Before Sampling (below TOC) 26.2 feet  
 Sampling Method Teflon bailer  
 Containers Used 4 40 ml 1 liter \_\_\_\_\_ pint

**Subsurface Consultants**

CONNELL OLDSMOBILE - OAKLAND, CA

PLATE

JOB NUMBER

DATE

APPROVED

447.036

7/20/93

## WELL SAMPLING FORM

Project Name: CONNELL OLDSMOBILE Well Number: MW-3

Job No.: 447.036 Well Casing Diameter: 2 inch

Sampled By: John Wolfe Date: 7/21/93

TOC Elevation: \_\_\_\_\_ Weather:  Sunny 75°

Depth to Casing Bottom (below TOC) 36.5' feet

Depth to Groundwater (below TOC) 23.92' feet

Feet of Water in Well 12.58 feet

Depth to Groundwater When 80% Recovered 26.44 feet

Casing Volume (feet of water x Casing DIA<sup>2</sup> x 0.0408) 2.05 x 3 = 6.15 gallons

Depth Measurement Method Tape & Paste / Electronic Sounder / Other

Free Product None observed

Purge Method Flow bailer

### FIELD MEASUREMENTS

Gallons Removed	pH	Temp (°F)	Conductivity (micromhos/cm)	Salinity S%	Comments
<u>0</u>	<u>7.25</u>	<u>74.7</u>	<u>1.32</u>		
<u>2</u>	<u>7.16</u>	<u>70.7</u>	<u>.88</u>		
<u>4</u>	<u>7.46</u>	<u>69.7</u>	<u>.87</u>		
<u>6</u>	<u>7.50</u>	<u>69.3</u>	<u>.90</u>		
<u>7</u>	<u>7.52</u>	<u>69.4</u>	<u>.90</u>		

Total Gallons Purged 7 gallons

Depth to Groundwater Before Sampling (below TOC) 24.65 feet

Sampling Method Teflon bailer

Containers Used 4 40 ml 1 liter \_\_\_\_\_ pint

**Subsurface Consultants**

CONNELL OLDSMOBILE - OAKLAND, CA

JOB NUMBER

447.036

DATE

7/20/93

APPROVED

PLATE

## WELL SAMPLING FORM

Project Name: CONNELL OLDSMOBILE Well Number: MW-5  
 Job No.: 447.036 Well Casing Diameter: 2 inch  
 Sampled By: John Wolfe Date: 7/21/93  
 TOC Elevation: \_\_\_\_\_ Weather: Sunny 80°

Depth to Casing Bottom (below TOC) 36.5 feet  
 Depth to Groundwater (below TOC) 26.9 feet  
 Feet of Water in Well 9.6 feet  
 Depth to Groundwater When 80% Recovered 29.82 feet  
 Casing Volume (feet of water x Casing DIA<sup>2</sup> x 0.0408) 1.56 x 3 = 4.7 gallons  
 Depth Measurement Method Tape & Paste / Electronic Sounder / Other  
 Free Product none observed  
 Purge Method Teflon bailer

### FIELD MEASUREMENTS

Gallons Removed	pH	Temp (°F)	Conductivity (micromhos/cm)	Salinity S%	Comments
<u>0</u>	<u>6.79</u>	<u>71.3</u>	<u>.79</u>	_____	_____
<u>1</u>	<u>6.76</u>	<u>70.0</u>	<u>.76</u>	_____	_____
<u>2</u>	<u>6.65</u>	<u>69.7</u>	<u>.76</u>	_____	_____
<u>3</u>	<u>6.60</u>	<u>69.7</u>	<u>.76</u>	_____	_____
<u>4</u>	<u>6.50</u>	<u>69.7</u>	<u>.77</u>	_____	_____
<u>5</u>	<u>6.60</u>	<u>69.8</u>	<u>.77</u>	_____	_____

Total Gallons Purged 5 gallons  
 Depth to Groundwater Before Sampling (below TOC) 29.40 feet  
 Sampling Method Teflon bailer  
 Containers Used 4 40 ml 1 liter \_\_\_\_\_ pint

**Subsurface Consultants**

CONNELL OLDSMOBILE - OAKLAND, CA

PLATE

JOB NUMBER  
447.036

DATE  
7/20/93

APPROVED

## WELL SAMPLING FORM

Project Name: CONNELL OLDSMOBILE Well Number: MW-7  
 Job No.: 447.036 Well Casing Diameter: 2 inch  
 Sampled By: John Wolfe Date: 7/21/93  
 TOC Elevation: \_\_\_\_\_ Weather: Sunny 78°

Depth to Casing Bottom (below TOC) 33.5 feet  
 Depth to Groundwater (below TOC) 19.59 feet  
 Feet of Water in Well 13.91 feet  
 Depth to Groundwater When 80% Recovered 22.37 feet  
 Casing Volume (feet of water x Casing DIA<sup>2</sup> x 0.0408) 2.27 x 3 = 6.8 gallons  
 Depth Measurement Method Tape & Paste / Electronic Sounder / Other  
 Free Product none observed  
 Purge Method \_\_\_\_\_

### FIELD MEASUREMENTS

Gallons Removed	pH	Temp (°F)	Conductivity (micromhos/cm)	Salinity S%	Comments
<u>0</u>	<u>7.04</u>	<u>69.9</u>	<u>.70</u>	_____	<u>Slightly Turbid</u>
<u>2</u>	<u>6.99</u>	<u>68.6</u>	<u>.73</u>	_____	
<u>4</u>	<u>6.88</u>	<u>67.8</u>	<u>.74</u>	_____	
<u>6</u>	<u>6.85</u>	<u>67.7</u>	<u>.75</u>	_____	
<u>6.5</u>	<u>6.84</u>	<u>67.7</u>	<u>.76</u>	_____	↓

Total Gallons Purged 7 gallons  
 Depth to Groundwater Before Sampling (below TOC) 20.05 feet  
 Sampling Method Teflon bailer  
 Containers Used 4 40 ml 1 liter \_\_\_\_\_ pint

Subsurface Consultants	CONNELL OLDSMOBILE - OAKLAND, CA		PLATE
	JOB NUMBER 447.036	DATE 7/20/93	APPROVED

## WELL SAMPLING FORM

Project Name: CONNELL OLDSMOBILE Well Number: MW-8  
 Job No.: 447.036 Well Casing Diameter: 6 inch  
 Sampled By: John Wolfe Date: 7/21/93  
 TOC Elevation: \_\_\_\_\_ Weather: Sunny 80°

Depth to Casing Bottom (below TOC) 40 feet  
 Depth to Groundwater (below TOC) 26.60 feet  
 Feet of Water in Well 13.40 feet  
 Depth to Groundwater When 80% Recovered 29.28 feet  
 Casing Volume (feet of water x Casing DIA<sup>2</sup> x 0.0408) 19.68 x 3 = 59 gallons  
 Depth Measurement Method Tape & Paste / Electronic Sounder / Other  
 Free Product NON observed  
 Purge Method 4-inch-dia submersible pump

### FIELD MEASUREMENTS

Gallons Removed	pH	Temp (°F)	Conductivity (micromhos/cm)	Salinity S%	Comments
<u>0</u>	<u>6.63</u>	<u>77.2</u>	<u>1.19</u>		<u>Slight odor</u>
<u>5</u>	<u>6.66</u>	<u>76.1</u>	<u>1.11</u>		<u>Turbid</u>
<u>10</u>	<u>6.70</u>	<u>75.5</u>	<u>1.10</u>		
<u>15</u>	<u>6.72</u>	<u>75.0</u>	<u>1.10</u>		
<u>20</u>	<u>6.72</u>	<u>74.8</u>	<u>1.08</u>		

Total Gallons Purged 70 gallons  
 Depth to Groundwater Before Sampling (below TOC) 30.25 feet  
 Sampling Method Teflon bailer  
 Containers Used 4 40 ml 1 liter \_\_\_\_\_ pint

<b>Subsurface Consultants</b>	CONNELL OLDSMOBILE - OAKLAND, CA		PLATE
	JOB NUMBER	DATE	APPROVED
	447.036	7/20/93	



## WELL SAMPLING FORM

Project Name: CONNELL OLDSMOBILE Well Number: MW-8 cont

Job No.: 447.036 Well Casing Diameter: \_\_\_\_\_ inch

Sampled By: \_\_\_\_\_ Date: \_\_\_\_\_

TOC Elevation: \_\_\_\_\_ Weather: \_\_\_\_\_

Depth to Casing Bottom (below TOC) \_\_\_\_\_ feet

Depth to Groundwater (below TOC) \_\_\_\_\_ feet

Feet of Water in Well \_\_\_\_\_ feet

Depth to Groundwater When 80% Recovered \_\_\_\_\_ feet

Casing Volume (feet of water x Casing DIA<sup>2</sup> x 0.0408) \_\_\_\_\_ gallons

Depth Measurement Method Tape & Paste / Electronic Sounder / Other

Free Product \_\_\_\_\_

Purge Method \_\_\_\_\_

### FIELD MEASUREMENTS

Gallons Removed	pH	Temp (°F)	Conductivity (micromhos/cm)	Salinity S%	Comments
<u>25</u>	<u>6.72</u>	<u>74.6</u>	<u>1.08</u>	_____	_____
<u>30</u>	<u>6.62</u>	<u>74.4</u>	<u>1.10</u>	_____	_____
<u>35</u>	<u>6.60</u>	<u>74.5</u>	<u>1.15</u>	_____	_____
<u>40</u>	<u>6.65</u>	<u>74.3</u>	<u>1.18</u>	_____	_____
<u>45</u>	<u>6.64</u>	<u>74.2</u>	<u>1.17</u>	_____	_____

Total Gallons Purged \_\_\_\_\_ gallons

Depth to Groundwater Before Sampling (below TOC) \_\_\_\_\_ feet

Sampling Method \_\_\_\_\_

Containers Used \_\_\_\_\_  
40 ml      liter      pint

Subsurface Consultants	CONNELL OLDSMOBILE - OAKLAND, CA		PLATE
	JOB NUMBER 447.036	DATE 7/20/93	

## WELL SAMPLING FORM

Project Name: CONNELL OLDSMOBILE Well Number: MW-8 cont

Job No.: 447.036 Well Casing Diameter: \_\_\_\_\_ inch

Sampled By: \_\_\_\_\_ Date: \_\_\_\_\_

TOC Elevation: \_\_\_\_\_ Weather: \_\_\_\_\_

Depth to Casing Bottom (below TOC) \_\_\_\_\_ feet

Depth to Groundwater (below TOC) \_\_\_\_\_ feet

Feet of Water in Well \_\_\_\_\_ feet

Depth to Groundwater When 80% Recovered \_\_\_\_\_ feet

Casing Volume (feet of water x Casing DIA <sup>2</sup> x 0.0408) \_\_\_\_\_ gallons

Depth Measurement Method Tape & Paste / Electronic Sounder / Other

Free Product \_\_\_\_\_

Purge Method \_\_\_\_\_

### FIELD MEASUREMENTS

Gallons Removed	pH	Temp (°F)	Conductivity (micromhos/cm)	Salinity S%	Comments
<u>50</u>	<u>6.62</u>	<u>73.8</u>	<u>1.18</u>	_____	_____
<u>55</u>	<u>6.60</u>	<u>73.6</u>	<u>1.19</u>	_____	_____
<u>60</u>	<u>6.58</u>	<u>73.4</u>	<u>1.19</u>	_____	_____
<u>65</u>	<u>6.56</u>	<u>73.6</u>	<u>1.19</u>	_____	_____
<u>70</u>	<u>6.58</u>	<u>73.8</u>	<u>1.20</u>	_____	_____

Total Gallons Purged \_\_\_\_\_ gallons

Depth to Groundwater Before Sampling (below TOC) \_\_\_\_\_ feet

Sampling Method \_\_\_\_\_

Containers Used \_\_\_\_\_  
40 ml      liter      pint

Subsurface Consultants

CONNELL OLDSMOBILE - OAKLAND, CA

JOB NUMBER

447.036

DATE

7/20/93

APPROVED

PLATE

## WELL SAMPLING FORM

Project Name: CONNELL OLDSMOBILE Well Number: MW-9  
 Job No.: 447.036 Well Casing Diameter: 2 inch  
 Sampled By: John Wolfe Date: 7/21/93  
 TOC Elevation: \_\_\_\_\_ Weather: Sunny 78°

Depth to Casing Bottom (below TOC) 32 feet  
 Depth to Groundwater (below TOC) 21.54' feet  
 Feet of Water in Well 10.46 feet  
 Depth to Groundwater When 80% Recovered 23.63 feet  
 Casing Volume (feet of water x Casing DIA<sup>2</sup> x 0.0408) 1.7 x 3 = 5.12 gallons  
 Depth Measurement Method Tape & Paste / Electronic Sounder / Other  
 Free Product none observed  
 Purge Method Teflon bailer

### FIELD MEASUREMENTS

Gallons Removed	pH	Temp (°F)	Conductivity (micromhos/cm)	Salinity S%	Comments
<u>0</u>	<u>6.75</u>	<u>69.0</u>	<u>187</u>		<u>Slow recovery strong odor</u>
<u>2</u>	<u>6.40</u>	<u>68.9</u>	<u>94</u>		<u>v. Turbid</u>
<u>2 1/2</u>	<u>6.50</u>	<u>69.2</u>	<u>88</u>		
<u>3</u>	<u>6.60</u>	<u>68.0</u>	<u>86</u>		<u>wait 1 hour for recovery</u>
<u>5</u>	<u>6.58</u>	<u>68.2</u>	<u>85</u>		

Total Gallons Purged 5 gallons  
 Depth to Groundwater Before Sampling (below TOC) 28.75 feet  
 Sampling Method Teflon bailer  
 Containers Used 4 40 ml 1 liter \_\_\_\_\_ pint

**Subsurface Consultants**

CONNELL OLDSMOBILE - OAKLAND, CA

PLATE

JOB NUMBER  
447.036

DATE  
7/20/93

APPROVED

## WELL SAMPLING FORM

Project Name: CONNELL OLDSMOBILE Well Number: MW-10  
 Job No.: 447.036 Well Casing Diameter: 6 inch  
 Sampled By: John Wolf Date: 7/21/93  
 TOC Elevation: \_\_\_\_\_ Weather: Sunny 78°

Depth to Casing Bottom (below TOC) 36' feet  
 Depth to Groundwater (below TOC) 19.79 feet  
 Feet of Water in Well 16.21 feet  
 Depth to Groundwater When 80% Recovered 23.02 feet  
 Casing Volume (feet of water x Casing DIA<sup>2</sup> x 0.0408) 23.8 x 3 = 71.42 gallons  
 Depth Measurement Method Tape & Paste / Electronic Sounder / Other  
 Free Product none observed  
 Purge Method 4-inch-diameter submersible pump

### FIELD MEASUREMENTS

Gallons Removed	pH	Temp (°F)	Conductivity (micromhos/cm)	Salinity S%	Comments
<u>0</u>	<u>7.20</u>	<u>68.0</u>	<u>1.11</u>		<u>Strong odor</u>
<u>15</u>	<u>6.62</u>	<u>67.7</u>	<u>.98</u>		<u>Turbid</u>
<u>20</u>	<u>6.41</u>	<u>67.4</u>	<u>.99</u>		
<u>30</u>	<u>6.35</u>	<u>67.4</u>	<u>1.01</u>		<u>cleans up</u>
<u>40</u>	<u>6.33</u>	<u>67.5</u>	<u>.98</u>		

Total Gallons Purged \_\_\_\_\_ gallons  
 Depth to Groundwater Before Sampling (below TOC) 20.08 feet  
 Sampling Method \_\_\_\_\_  
 Containers Used \_\_\_\_\_ 40 ml \_\_\_\_\_ liter \_\_\_\_\_ pint

**Subsurface Consultants**

CONNELL OLDSMOBILE - OAKLAND, CA

PLATE

JOB NUMBER

DATE

APPROVED

447.036

7/20/93

## WELL SAMPLING FORM

Project Name: CONNELL OLDSMOBILE Well Number: \_\_\_\_\_

Job No.: 447.036 Well Casing Diameter: \_\_\_\_\_ inch

Sampled By: \_\_\_\_\_ Date: \_\_\_\_\_

TOC Elevation: \_\_\_\_\_ Weather: \_\_\_\_\_

Depth to Casing Bottom (below TOC) \_\_\_\_\_ feet

Depth to Groundwater (below TOC) \_\_\_\_\_ feet

Feet of Water in Well \_\_\_\_\_ feet

Depth to Groundwater When 80% Recovered \_\_\_\_\_ feet

Casing Volume (feet of water x Casing DIA<sup>2</sup> x 0.0408) \_\_\_\_\_ gallons

Depth Measurement Method Tape & Paste / Electronic Sounder / Other

Free Product \_\_\_\_\_

Purge Method \_\_\_\_\_

### FIELD MEASUREMENTS

Gallons Removed	pH	Temp (°F)	Conductivity (micromhos/cm)	Salinity S%	Comments
<u>45</u>	<u>6.38</u>	<u>67.2</u>	<u>.98</u>	_____	↓ Slightly Turbid
<u>50</u>	<u>6.41</u>	<u>67.3</u>	<u>.98</u>	_____	
<u>55</u>	<u>6.45</u>	<u>67.2</u>	<u>.97</u>	_____	
<u>60</u>	<u>6.48</u>	<u>67.2</u>	<u>.97</u>	_____	
<u>65</u>	<u>6.50</u>	<u>67.0</u>	<u>.98</u>	_____	

Total Gallons Purged \_\_\_\_\_ gallons

Depth to Groundwater Before Sampling (below TOC) \_\_\_\_\_ feet

Sampling Method \_\_\_\_\_

Containers Used \_\_\_\_\_  
40 ml      liter      pint

<b>Subsurface Consultants</b>	CONNELL OLDSMOBILE - OAKLAND, CA		PLATE
	JOB NUMBER 447.036	DATE 7/20/93	

# WELL SAMPLING FORM

Project Name: CONNELL OLDSMOBILE Well Number: MW-11  
 Job No.: 447.036 Well Casing Diameter: 2" inch  
 Sampled By: John Wolfe Date: 7/21/93  
 TOC Elevation: \_\_\_\_\_ Weather: \_\_\_\_\_

Depth to Casing Bottom (below TOC) 40 ? feet  
 Depth to Groundwater (below TOC) 31.9 feet  
 Feet of Water in Well 8.10 feet  
 Depth to Groundwater When 80% Recovered 33.52 feet  
 Casing Volume (feet of water x Casing DIA<sup>2</sup> x 0.0408) \_\_\_\_\_ gallons  
 Depth Measurement Method Tape & Paste / Electronic Sounder / Other  
 Free Product none observed  
 Purge Method teflon bailer

## FIELD MEASUREMENTS

Gallons Removed	pH	Temp (°F)	Conductivity (micromhos/cm)	Salinity S%	Comments
<u>0</u>	<u>5.03</u>	<u>76.8</u>	<u>1.06</u>		<u>Excess Turbid</u>
<u>2</u>	<u>4.90</u>	<u>74.0</u>	<u>1.09</u>		
<u>4</u>	<u>4.99</u>	<u>69.5</u>	<u>1.10</u>		<u>H<sub>2</sub>SO<sub>4</sub> odor</u>
<u>6</u>	<u>4.96</u>	<u>69.6</u>	<u>1.12</u>		
<u>8</u>	<u>5.31</u>	<u>68.5</u>	<u>1.13</u>		
<u>10</u>	<u>5.35</u>	<u>68.4</u>	<u>1.13</u>		

Total Gallons Purged 10 gallons

Depth to Groundwater Before Sampling (below TOC) 32.68 feet

Sampling Method teflon bailer

Containers Used 4 40 ml 1 liter \_\_\_\_\_ pint

**Subsurface Consultants**

CONNELL OLDSMOBILE - OAKLAND, CA

PLATE

JOB NUMBER  
447.036

DATE  
7/20/93

APPROVED



**NOVEMBER 1993 MONITORING EVENT**

**ANALYTICAL TEST RESULTS**





Curtis & Tompkins, Ltd., Analytical Laboratories, Since 1878

2323 Fifth Street, Berkeley, CA 94710, Phone (510) 486-0900

A N A L Y T I C A L   R E P O R T

Prepared for:

Subsurface Consultants  
171 12th Street  
Suite 201  
Oakland, CA 94608

Date: 23-NOV-93  
Lab Job Number: 113211  
Project ID: 447.036  
Location: Connell Oldsmobile

Reviewed by:

Reviewed by:

This package may be reproduced only in its entirety.



LABORATORY NUMBER: 113211  
CLIENT: SUBSURFACE CONSULTANTS  
PROJECT ID: 447.036  
LOCATION: CONNELL OLDSMOBILE

DATE SAMPLED: 11/10/93  
DATE RECEIVED: 11/15/93  
DATE EXTRACTED: 11/17/93  
DATE ANALYZED: 11/19,20/93  
DATE REPORTED: 11/23/93

Extractable Petroleum Hydrocarbons in Aqueous Solutions  
California DOHS Method  
LUFT Manual October 1989

LAB ID	CLIENT ID	KEROSENE RANGE (ug/L)	DIESEL RANGE (ug/L)	REPORTING LIMIT* (ug/L)
113211-1	MW2	**	240	50 +
113211-2	MW3	ND	ND	50
113211-3	MW5	**	170	50 +
113211-4	MW7	ND	200	50 +
113211-5	MW8	**	170	50
113211-6	MW9	450	***	50
113211-7	MW11	ND	60	50
113211-8	MW13	**	160	50 +
113211-METHOD BLANK		**	160	50

ND = Not detected at or above reporting limit.

\* Reporting limit applies to all analytes.

\*\* Kerosene range not reported due to overlap of hydrocarbon ranges.

\*\*\* Diesel range not reported due to overlap of hydrocarbon ranges.

+ Laboratory contamination may contribute to diesel quantitation.

QA/QC SUMMARY

RPD, %	12
RECOVERY, %	81



LABORATORY NUMBER: 113211  
 CLIENT: SUBSURFACE CONSULTANTS  
 PROJECT ID: 447.036  
 LOCATION: CONNELL OLDSMOBILE

DATE SAMPLED: 11/10/93  
 DATE RECEIVED: 11/15/93  
 DATE ANALYZED: 11/19/93  
 DATE REPORTED: 11/23/93

Total Volatile Hydrocarbons with BTXE in Aqueous Solutions  
 TVH by California DOHS Method/LUFT Manual October 1989  
 BTXE by EPA 5030/8020

LAB ID	SAMPLE ID	TVH AS GASOLINE (ug/L)	BENZENE (ug/L)	TOLUENE (ug/L)	ETHYL BENZENE (ug/L)	TOTAL XYLENES (ug/L)
113211-1	MW2	ND(50)	ND(0.5)	ND(0.5)	ND(0.5)	ND(0.5)
113211-2	MW3	ND(50)	ND(0.5)	ND(0.5)	ND(0.5)	ND(0.5)
113211-3	MW5	ND(50)	ND(0.5)	ND(0.5)	ND(0.5)	ND(0.5)
113211-4	MW7	ND(50)	ND(0.5)	1.0	ND(0.5)	1.7
113211-5	MW8	310	23	ND(0.5)	ND(0.5)	ND(0.5)
113211-6	MW9	4400	69*	7.3*	21	9.7*
113211-7	MW11	80	ND(0.5)	ND(0.5)	ND(0.5)	ND(0.5)
113211-8	MW13	ND(50)	ND(0.5)	ND(0.5)	ND(0.5)	ND(0.5)

\* Presence of this compound confirmed by second column; however, the confirmation concentration differed from the reported result by more than a factor of two.

ND = Not detected at or above reporting limit; Reporting limit indicated in parentheses.

QA/QC SUMMARY

=====  
 RPD, % <1  
 RECOVERY, % 106  
 =====



LABORATORY NUMBER: 113211-1  
 CLIENT: SUBSURFACE CONSULTANTS  
 PROJECT ID: 447.036  
 LOCATION: CONNELL OLDSMOBILE  
 SAMPLE ID: MW2

DATE SAMPLED: 11/10/93  
 DATE RECEIVED: 11/15/93  
 DATE ANALYZED: 11/20/93  
 DATE REPORTED: 11/23/93

EPA 8010  
 Purgeable Halocarbons in Water

Compound	Result ug/L	Reporting Limit ug/L
Chloromethane	ND	2
Bromomethane	ND	2
Vinyl chloride	ND	2
Chloroethane	ND	2
Methylene chloride	ND	20
Trichlorofluoromethane	ND	1
1,1-Dichloroethene	ND	1
1,1-Dichloroethane	ND	1
cis-1,2-Dichloroethene	ND	1
trans-1,2-Dichloroethene	ND	1
Chloroform	ND	1
Freon 113	ND	1
1,2-Dichloroethane	ND	1
1,1,1-Trichloroethane	ND	1
Carbon tetrachloride	ND	1
Bromodichloromethane	ND	1
1,2-Dichloropropane	ND	1
cis-1,3-Dichloropropene	ND	1
Trichloroethene	ND	1
1,1,2-Trichloroethane	ND	1
trans-1,3-Dichloropropene	ND	1
Dibromochloromethane	ND	1
Bromoform	ND	2
Tetrachloroethene	ND	1
1,1,2,2-Tetrachloroethane	ND	1
Chlorobenzene	ND	1
1,3-Dichlorobenzene	ND	1
1,4-Dichlorobenzene	ND	1
1,2-Dichlorobenzene	ND	1

ND = Not detected at or above reporting limit.

QA/QC SUMMARY

=====

Surrogate Recovery, %

=====

97



LABORATORY NUMBER: 113211-2  
 CLIENT: SUBSURFACE CONSULTANTS  
 PROJECT ID: 447.036  
 LOCATION: CONNELL OLDSMOBILE  
 SAMPLE ID: MW3

DATE SAMPLED: 11/10/93  
 DATE RECEIVED: 11/15/93  
 DATE ANALYZED: 11/20/93  
 DATE REPORTED: 11/23/93

EPA 8010  
 Purgeable Halocarbons in Water

Compound	Result ug/L	Reporting Limit ug/L
Chloromethane	ND	2
Bromomethane	ND	2
Vinyl chloride	ND	2
Chloroethane	ND	2
Methylene chloride	ND	20
Trichlorofluoromethane	ND	1
1,1-Dichloroethene	ND	1
1,1-Dichloroethane	ND	1
cis-1,2-Dichloroethene	ND	1
trans-1,2-Dichloroethene	ND	1
Chloroform	ND	1
Freon 113	ND	1
1,2-Dichloroethane	ND	1
1,1,1-Trichloroethane	ND	1
Carbon tetrachloride	ND	1
Bromodichloromethane	ND	1
1,2-Dichloropropane	ND	1
cis-1,3-Dichloropropene	ND	1
Trichloroethene	ND	1
1,1,2-Trichloroethane	ND	1
trans-1,3-Dichloropropene	ND	1
Dibromochloromethane	ND	1
Bromoform	ND	2
Tetrachloroethene	ND	1
1,1,2,2-Tetrachloroethane	ND	1
Chlorobenzene	ND	1
1,3-Dichlorobenzene	ND	1
1,4-Dichlorobenzene	ND	1
1,2-Dichlorobenzene	ND	1

ND = Not detected at or above reporting limit.

QA/QC SUMMARY

=====

Surrogate Recovery, %

=====

103

=====



LABORATORY NUMBER: 113211-3  
 CLIENT: SUBSURFACE CONSULTANTS  
 PROJECT ID: 447.036  
 LOCATION: CONNELL OLDSMOBILE  
 SAMPLE ID: MW5

DATE SAMPLED: 11/09/93  
 DATE RECEIVED: 11/15/93  
 DATE ANALYZED: 11/20/93  
 DATE REPORTED: 11/23/93

EPA 8010  
 Purgeable Halocarbons in Water

Compound	Result ug/L	Reporting Limit ug/L
Chloromethane	ND	2
Bromomethane	ND	2
Vinyl chloride	ND	2
Chloroethane	ND	2
Methylene chloride	ND	20
Trichlorofluoromethane	ND	1
1,1-Dichloroethene	ND	1
1,1-Dichloroethane	ND	1
cis-1,2-Dichloroethene	ND	1
trans-1,2-Dichloroethene	ND	1
Chloroform	ND	1
Freon 113	ND	1
1,2-Dichloroethane	ND	1
1,1,1-Trichloroethane	ND	1
Carbon tetrachloride	ND	1
Bromodichloromethane	ND	1
1,2-Dichloropropane	ND	1
cis-1,3-Dichloropropene	ND	1
Trichloroethene	ND	1
1,1,2-Trichloroethane	ND	1
trans-1,3-Dichloropropene	ND	1
Dibromochloromethane	ND	1
Bromoform	ND	2
Tetrachloroethene	ND	1
1,1,2,2-Tetrachloroethane	ND	1
Chlorobenzene	ND	1
1,3-Dichlorobenzene	ND	1
1,4-Dichlorobenzene	ND	1
1,2-Dichlorobenzene	ND	1

ND = Not detected at or above reporting limit.

QA/QC SUMMARY

=====

Surrogate Recovery, %

=====

99



LABORATORY NUMBER: 113211-4  
 CLIENT: SUBSURFACE CONSULTANTS  
 PROJECT ID: 447.036  
 LOCATION: CONNELL OLDSMOBILE  
 SAMPLE ID: MW7

DATE SAMPLED: 11/09/93  
 DATE RECEIVED: 11/15/93  
 DATE ANALYZED: 11/20/93  
 DATE REPORTED: 11/23/93

EPA 8010  
 Purgeable Halocarbons in Water

Compound	Result ug/L	Reporting Limit ug/L
Chloromethane	ND	2
Bromomethane	ND	2
Vinyl chloride	ND	2
Chloroethane	ND	2
Methylene chloride	ND	20
Trichlorofluoromethane	ND	1
1,1-Dichloroethene	ND	1
1,1-Dichloroethane	ND	1
cis-1,2-Dichloroethene	ND	1
trans-1,2-Dichloroethene	ND	1
Chloroform	ND	1
Freon 113	ND	1
1,2-Dichloroethane	ND	1
1,1,1-Trichloroethane	ND	1
Carbon tetrachloride	ND	1
Bromodichloromethane	ND	1
1,2-Dichloropropane	ND	1
cis-1,3-Dichloropropene	ND	1
Trichloroethene	ND	1
1,1,2-Trichloroethane	ND	1
trans-1,3-Dichloropropene	ND	1
Dibromochloromethane	ND	1
Bromoform	ND	2
Tetrachloroethene	ND	1
1,1,2,2-Tetrachloroethane	ND	1
Chlorobenzene	ND	1
1,3-Dichlorobenzene	ND	1
1,4-Dichlorobenzene	ND	1
1,2-Dichlorobenzene	ND	1

ND = Not detected at or above reporting limit.

QA/QC SUMMARY

=====

Surrogate Recovery, %

=====

103

=====



LABORATORY NUMBER: 113211-5  
CLIENT: SUBSURFACE CONSULTANTS  
PROJECT ID: 447.036  
LOCATION: CONNELL OLDSMOBILE  
SAMPLE ID: MW8

DATE SAMPLED: 11/11/93  
DATE RECEIVED: 11/15/93  
DATE ANALYZED: 11/20/93  
DATE REPORTED: 11/23/93

EPA 8010  
Purgeable Halocarbons in Water

Compound	Result ug/L	Reporting Limit ug/L
Chloromethane	ND	10
Bromomethane	ND	10
Vinyl chloride	ND	10
Chloroethane	ND	10
Methylene chloride	ND	100
Trichlorofluoromethane	ND	5
1,1-Dichloroethene	ND	5
1,1-Dichloroethane	ND	5
cis-1,2-Dichloroethene	ND	5
trans-1,2-Dichloroethene	ND	5
Chloroform	ND	5
Freon 113	ND	5
1,2-Dichloroethane	240	5
1,1,1-Trichloroethane	ND	5
Carbon tetrachloride	ND	5
Bromodichloromethane	ND	5
1,2-Dichloropropane	ND	5
cis-1,3-Dichloropropene	ND	5
Trichloroethene	ND	5
1,1,2-Trichloroethane	ND	5
trans-1,3-Dichloropropene	ND	5
Dibromochloromethane	ND	5
Bromoform	ND	10
Tetrachloroethene	ND	5
1,1,2,2-Tetrachloroethane	ND	5
Chlorobenzene	ND	5
1,3-Dichlorobenzene	ND	5
1,4-Dichlorobenzene	ND	5
1,2-Dichlorobenzene	ND	5

ND = Not detected at or above reporting limit.

QA/QC SUMMARY

=====

Surrogate Recovery, %

=====

103





LABORATORY NUMBER: 113211-6  
 CLIENT: SUBSURFACE CONSULTANTS  
 PROJECT ID: 447.036  
 LOCATION: CONNELL OLDSMOBILE  
 SAMPLE ID: MW9

DATE SAMPLED: 11/10/93  
 DATE RECEIVED: 11/15/93  
 DATE ANALYZED: 11/20/93  
 DATE REPORTED: 11/23/93

EPA 8010  
 Purgeable Halocarbons in Water

Compound	Result ug/L	Reporting Limit ug/L
Chloromethane	ND	30
Bromomethane	ND	30
Vinyl chloride	ND	30
Chloroethane	ND	30
Methylene chloride	ND	300
Trichlorofluoromethane	ND	20
1,1-Dichloroethene	ND	20
1,1-Dichloroethane	ND	20
cis-1,2-Dichloroethene	ND	20
trans-1,2-Dichloroethene	ND	20
Chloroform	ND	20
Freon 113	ND	20
1,2-Dichloroethane	900	20
1,1,1-Trichloroethane	ND	20
Carbon tetrachloride	ND	20
Bromodichloromethane	ND	20
1,2-Dichloropropane	ND	20
cis-1,3-Dichloropropene	ND	20
Trichloroethene	ND	20
1,1,2-Trichloroethane	ND	20
trans-1,3-Dichloropropene	ND	20
Dibromochloromethane	ND	20
Bromoform	ND	30
Tetrachloroethene	ND	20
1,1,2,2-Tetrachloroethane	ND	20
Chlorobenzene	ND	20
1,3-Dichlorobenzene	ND	20
1,4-Dichlorobenzene	ND	20
1,2-Dichlorobenzene	ND	20

ND = Not detected at or above reporting limit.

QA/QC SUMMARY

=====

Surrogate Recovery, %

=====

104

=====



LABORATORY NUMBER: 113211-7  
CLIENT: SUBSURFACE CONSULTANTS  
PROJECT ID: 447.036  
LOCATION: CONNELL OLDSMOBILE  
SAMPLE ID: MW11

DATE SAMPLED: 11/10/93  
DATE RECEIVED: 11/15/93  
DATE ANALYZED: 11/20/93  
DATE REPORTED: 11/23/93

EPA 8010  
Purgeable Halocarbons in Water

Compound	Result ug/L	Reporting Limit ug/L
Chloromethane	ND	2
Bromomethane	ND	2
Vinyl chloride	ND	2
Chloroethane	ND	2
Methylene chloride	ND	20
Trichlorofluoromethane	ND	1
1,1-Dichloroethene	ND	1
1,1-Dichloroethane	ND	1
cis-1,2-Dichloroethene	ND	1
trans-1,2-Dichloroethene	ND	1
Chloroform	ND	1
Freon 113	ND	1
1,2-Dichloroethane	ND	1
1,1,1-Trichloroethane	ND	1
Carbon tetrachloride	ND	1
Bromodichloromethane	ND	1
1,2-Dichloropropane	ND	1
cis-1,3-Dichloropropene	ND	1
Trichloroethene	ND	1
1,1,2-Trichloroethane	ND	1
trans-1,3-Dichloropropene	ND	1
Dibromochloromethane	ND	1
Bromoform	ND	2
Tetrachloroethene	ND	1
1,1,2,2-Tetrachloroethane	ND	1
Chlorobenzene	ND	1
1,3-Dichlorobenzene	ND	1
1,4-Dichlorobenzene	ND	1
1,2-Dichlorobenzene	ND	1

ND = Not detected at or above reporting limit.

QA/QC SUMMARY

=====

Surrogate Recovery, %

=====

104



LABORATORY NUMBER: 113211-8  
 CLIENT: SUBSURFACE CONSULTANTS  
 PROJECT ID: 447.036  
 LOCATION: CONNELL OLDSMOBILE  
 SAMPLE ID: MW13

DATE SAMPLED: 11/10/93  
 DATE RECEIVED: 11/15/93  
 DATE ANALYZED: 11/20/93  
 DATE REPORTED: 11/23/93

EPA 8010  
 Purgeable Halocarbons in Water

Compound	Result ug/L	Reporting Limit ug/L
Chloromethane	ND	2
Bromomethane	ND	2
Vinyl chloride	ND	2
Chloroethane	ND	2
Methylene chloride	ND	20
Trichlorofluoromethane	ND	1
1,1-Dichloroethene	ND	1
1,1-Dichloroethane	ND	1
cis-1,2-Dichloroethene	ND	1
trans-1,2-Dichloroethene	ND	1
Chloroform	ND	1
Freon 113	ND	1
1,2-Dichloroethane	ND	1
1,1,1-Trichloroethane	ND	1
Carbon tetrachloride	ND	1
Bromodichloromethane	ND	1
1,2-Dichloropropane	ND	1
cis-1,3-Dichloropropene	ND	1
Trichloroethene	ND	1
1,1,2-Trichloroethane	ND	1
trans-1,3-Dichloropropene	ND	1
Dibromochloromethane	ND	1
Bromoform	ND	2
Tetrachloroethene	ND	1
1,1,2,2-Tetrachloroethane	ND	1
Chlorobenzene	ND	1
1,3-Dichlorobenzene	ND	1
1,4-Dichlorobenzene	ND	1
1,2-Dichlorobenzene	ND	1

ND = Not detected at or above reporting limit.

QA/QC SUMMARY

=====

Surrogate Recovery, %

=====

107

=====

LABORATORY NUMBER: 113211-METHOD BLANK  
 CLIENT: SUBSURFACE CONSULTANTS  
 PROJECT ID: 447.036  
 LOCATION: CONNELL OLDSMOBILE

DATE ANALYZED: 11/20/93  
 DATE REPORTED: 11/23/93

EPA 8010  
 Purgeable Halocarbons in Water

Compound	Result ug/L	Reporting Limit ug/L
Chloromethane	ND	2
Bromomethane	ND	2
Vinyl chloride	ND	2
Chloroethane	ND	2
Methylene chloride	ND	20
Trichlorofluoromethane	ND	1
1,1-Dichloroethene	ND	1
1,1-Dichloroethane	ND	1
cis-1,2-Dichloroethene	ND	1
trans-1,2-Dichloroethene	ND	1
Chloroform	ND	1
Freon 113	ND	1
1,2-Dichloroethane	ND	1
1,1,1-Trichloroethane	ND	1
Carbon tetrachloride	ND	1
Bromodichloromethane	ND	1
1,2-Dichloropropane	ND	1
cis-1,3-Dichloropropene	ND	1
Trichloroethene	ND	1
1,1,2-Trichloroethane	ND	1
trans-1,3-Dichloropropene	ND	1
Dibromochloromethane	ND	1
Bromoform	ND	2
Tetrachloroethene	ND	1
1,1,2,2-Tetrachloroethane	ND	1
Chlorobenzene	ND	1
1,3-Dichlorobenzene	ND	1
1,4-Dichlorobenzene	ND	1
1,2-Dichlorobenzene	ND	1

ND = Not detected at or above reporting limit.

QA/QC SUMMARY

=====

Surrogate Recovery, %

=====

94



## MS/MSD SUMMARY SHEET FOR EPA 8010

Laboratory Number: 113211  
Client: Subsurface Consultants  
Analysis date: 11/19/93  
Sample type: Water  
Spike file: 319W102  
Spike dup file: 319W103

## 8010 MS/MSD DATA (spiked at 20 ppb)

SPIKE COMPOUNDS	READING	RECOVERY	STATUS	LIMITS
1,1-Dichloroethene	20.14	100 %	OK	61 - 145
Trichloroethene	75.89	96 %	OK	71 - 120
Chlorobenzene	22.07	110 %	OK	75 - 130
SPIKE DUP COMPOUNDS				
1,1-Dichloroethene	19.94	99 %	OK	61 - 145
Trichloroethene	79.11	112 %	OK	71 - 120
Chlorobenzene	21.52	108 %	OK	75 - 130
SURROGATES				
Bromobenzene (MS)	99.62	100 %	OK	75 - 125
Bromobenzene (MSD)	94.20	94 %	OK	75 - 125
MATRIX RESULTS				
1,1-Dichloroethene	0.0838			
Trichloroethene	56.7138			
Chlorobenzene	0			

## RPD DATA

8010 COMPOUNDS	SPIKE	SPIKE DUP	RPD	STATUS	LIMITS
1,1-Dichloroethene	20.14	19.94	1 %	OK	<= 14
Trichloroethene	75.89	79.11	4 %	OK	<= 14
Chlorobenzene	22.07	21.52	3 %	OK	<= 13

11/19/93 blank

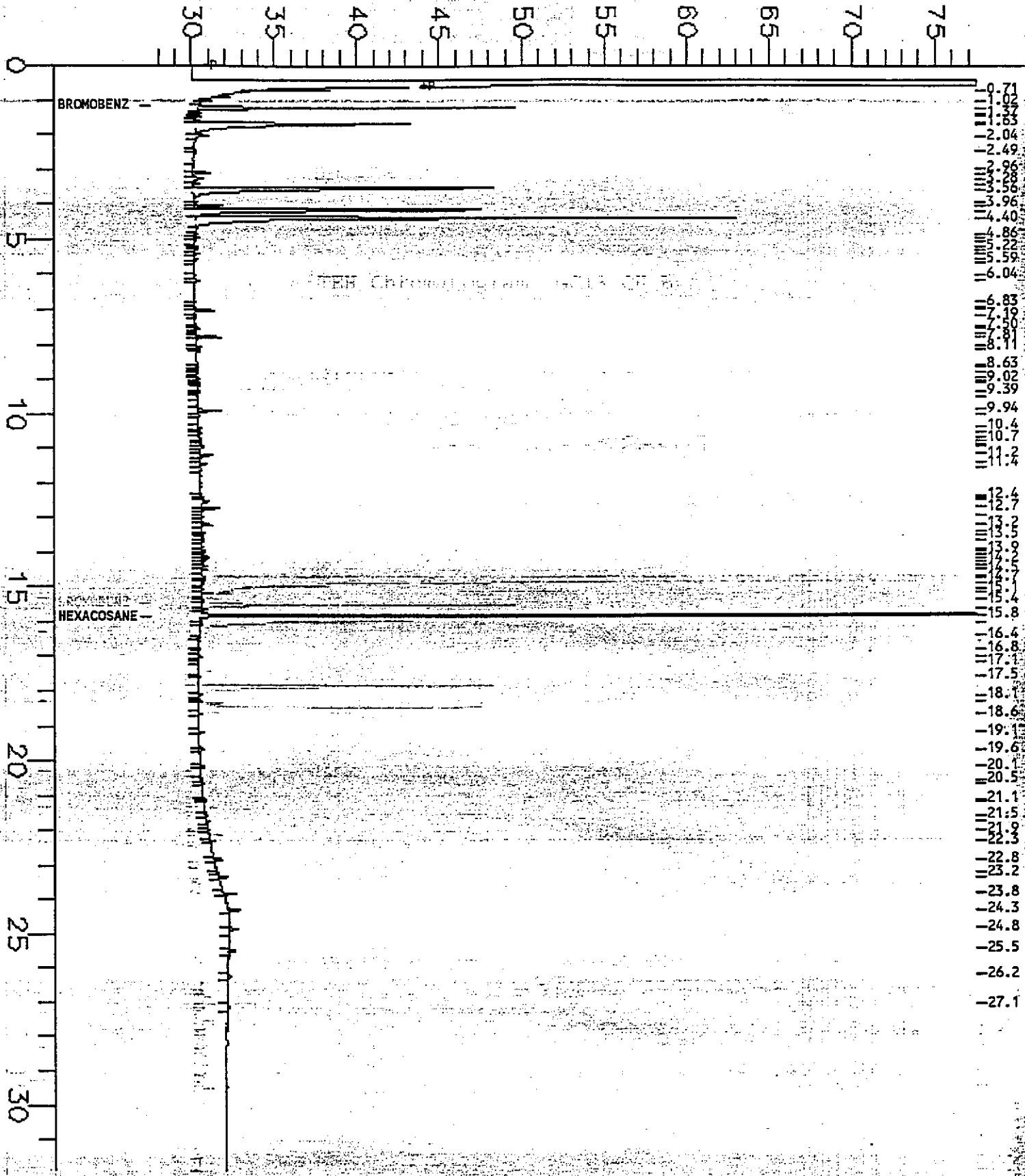
TEH Chromatogram GC13 CH B

File Name : MB\_QC52772\_1000:5  
File Name : g:\gc13\chb\3238005.raw  
Method : TEH.ins  
Start Time : 0.00 min  
Scale Factor : -1

End Time : 31.92 min  
Plot Offset: 28 mV

Sample #: 11512  
Date : 11/19/93 8:58 PM  
Time of Injection: 11/19/93 8:21 PM  
Low Point : 27.52 mV  
Plot Scale: 50 mV  
High Point : 77.52 mV

Response [mV]



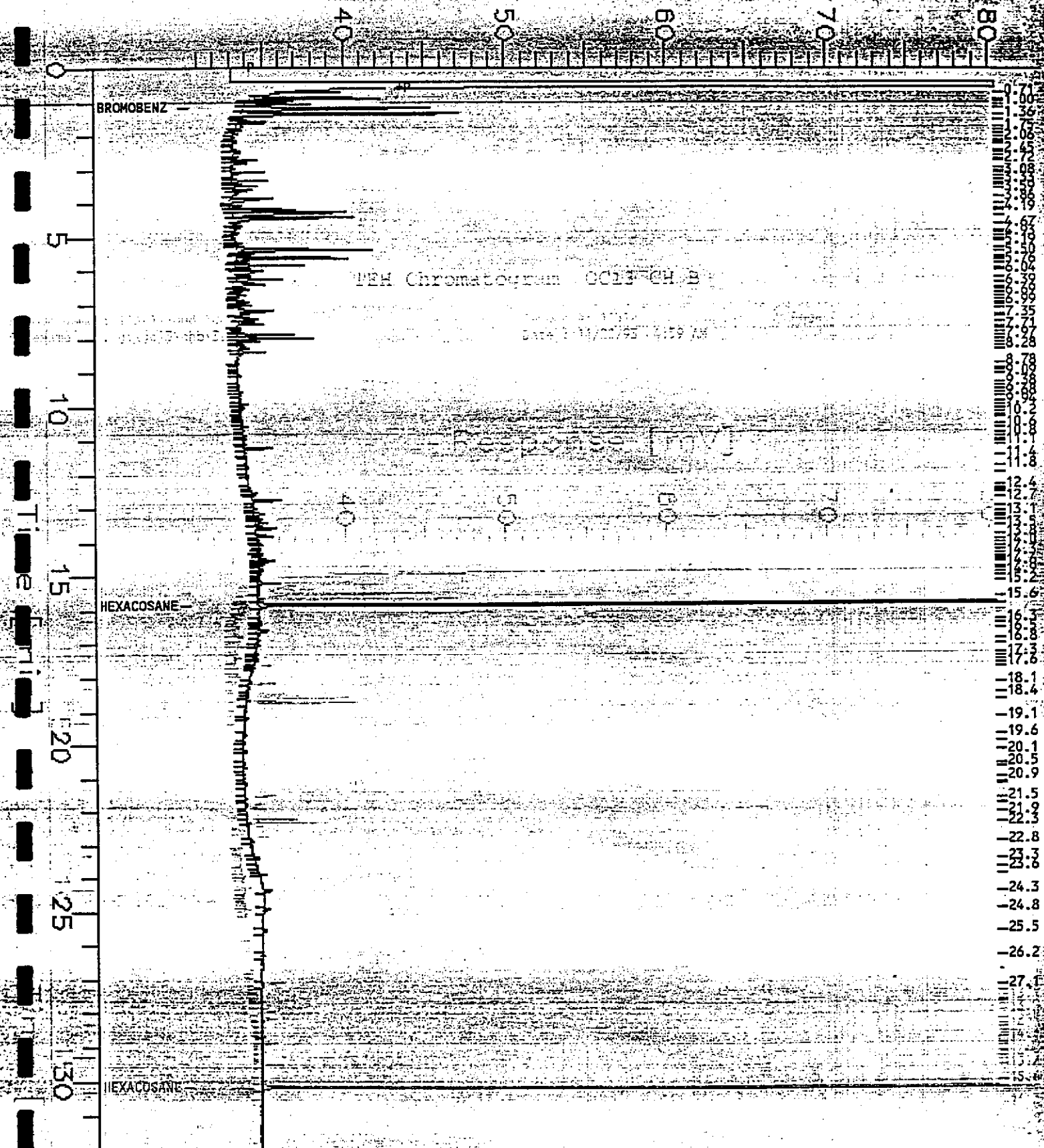
MW15

TEH Chromatogram GC13 CH B

Sample Name : 113211-008 1000:5  
FileName : g:\gc13\chb\3238016.raw  
Method : TEH.ins  
Start Time : 0.00 min  
Scale Factor : -1

Sample #: 11512  
Date : 11/20/93 4:59 AM  
Time of Injection: 11/20/93 4:21 AM  
Low Point : 30.47 mV  
High Point : 80.47 mV  
Plot Offset: 31 mV  
Plot Scale: 50 mV

Response [mV]



MW 11

TEH Chromatogram GC13 CH B

Sample Name : 113211-007 1000:5

Sample #: 11512

Page 1 of 1

FileName : g:\gc13\chb\3238015.raw

Date : 11/20/93 4:15 AM

Method : TEH.ins

Time of Injection: 11/20/93 3:37 AM

Start Time : 0.00 min

End Time : 31.92 min

Low Point : 30.66 mV

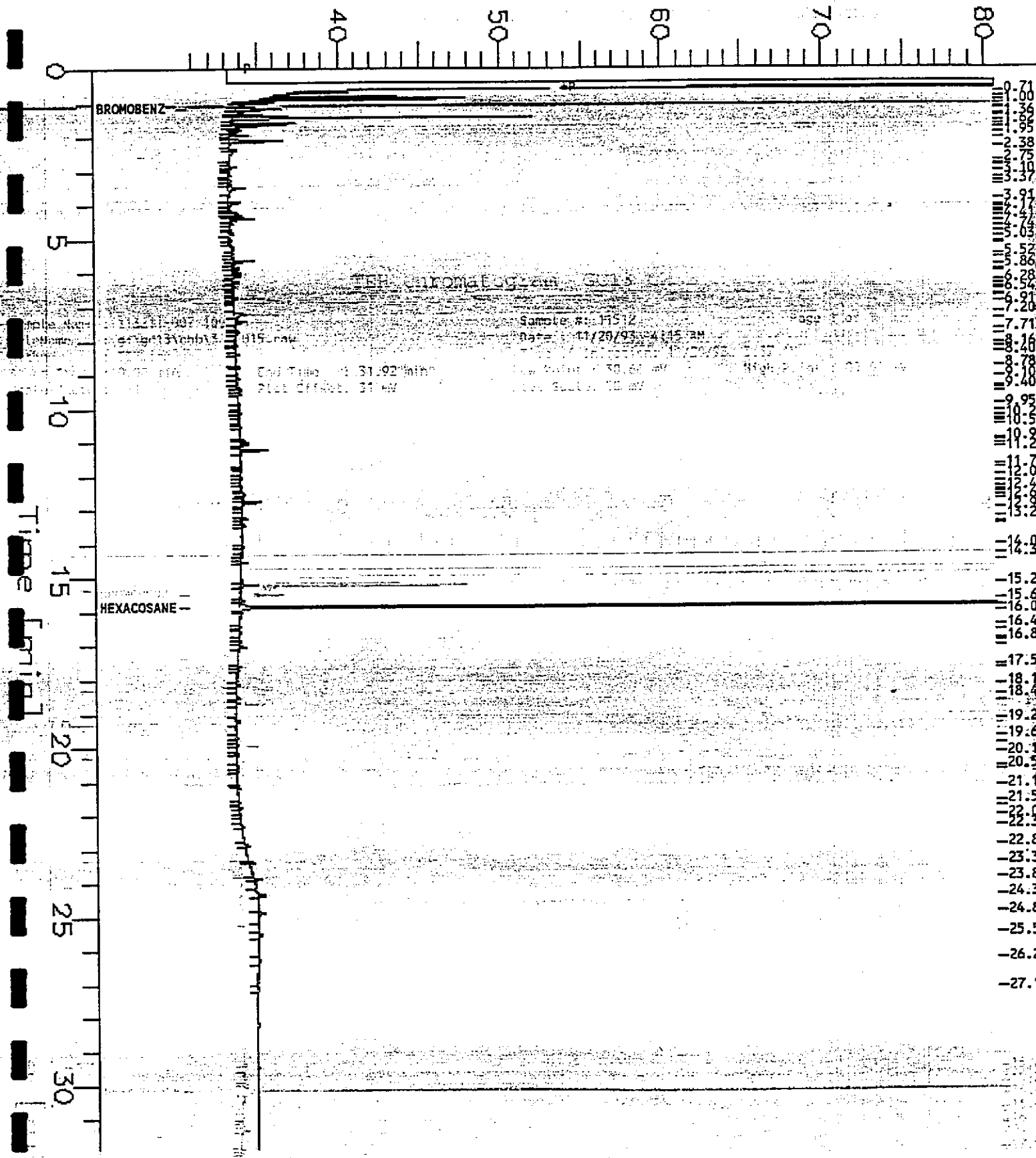
High Point : 80.66 mV

Scale Factor: -1

Plot Offset: 31 mV

Plot Scale: 50 mV

Response [mV]





MW 9

TEH Chromatogram GC13 CH B

Sample Name : 113211-006 1000:5  
File Name : g:\gc13\chb\3238014.raw  
Method : TEH.ins  
Start Time : 0.00 min  
File Factor : 1

Sample #: 11512  
Date : 11/20/93 3:29 AM  
Time of Injection: 11/20/93 2:53 AM  
Low Point : 30.66 mV  
High Point : 80.66 mV  
Plot Scale: 50 mV

Response [mV]

BROMOBENZ


TEH Chromatogram GC13 CH B

Sample Name : 113211-006 1000:5  
File Name : g:\gc13\chb\3238014.raw  
Method : TEH.ins  
Start Time : 0.00 min  
File Factor : 1

Sample #: 11512  
Date : 11/20/93 3:29 AM  
Time of Injection: 11/20/93 2:53 AM  
Low Point : 30.66 mV  
High Point : 80.66 mV  
Plot Scale: 50 mV

HEXACOSANE

HEXACOSANE



- 80.66
- 79.92
- 79.18
- 78.44
- 77.70
- 76.96
- 76.22
- 75.48
- 74.74
- 74.00
- 73.26
- 72.52
- 71.78
- 71.04
- 70.30
- 69.56
- 68.82
- 68.08
- 67.34
- 66.60
- 65.86
- 65.12
- 64.38
- 63.64
- 62.90
- 62.16
- 61.42
- 60.68
- 59.94
- 59.20
- 58.46
- 57.72
- 56.98
- 56.24
- 55.50
- 54.76
- 54.02
- 53.28
- 52.54
- 51.80
- 51.06
- 50.32
- 49.58
- 48.84
- 48.10
- 47.36
- 46.62
- 45.88
- 45.14
- 44.40
- 43.66
- 42.92
- 42.18
- 41.44
- 40.70
- 40.00
- 39.26
- 38.52
- 37.78
- 37.04
- 36.30
- 35.56
- 34.82
- 34.08
- 33.34
- 32.60
- 31.86
- 31.12
- 30.38
- 29.64
- 28.90
- 28.16
- 27.42
- 26.68
- 25.94
- 25.20
- 24.46
- 23.72
- 22.98
- 22.24
- 21.50
- 20.76
- 20.02
- 19.28
- 18.54
- 17.80
- 17.06
- 16.32
- 15.58
- 14.84
- 14.10
- 13.36
- 12.62
- 11.88
- 11.14
- 10.40
- 9.66
- 8.92
- 8.18
- 7.44
- 6.70
- 5.96
- 5.22
- 4.48
- 3.74
- 3.00
- 2.26
- 1.52
- 0.78
- 0.04

TEH Chromatogram GC13 CH B


Sample Name : 113211-005 1000:5  
File Name : g:\gc13\chb\3238013.raw  
Method : TEH.ins  
Start Time : 0.00 min  
Scale Factor : 1

Sample #: 11512  
Date : 11/20/93 2:47 AM  
Time of Injection: 11/20/93 2:10 AM  
Low Point : 30.06 mV  
High Point : 80.06 mV  
End Time : 31.92 min  
Plot Offset: 30 mV  
Plot Scale: 50 mV

Response [mV]

BROMOBENZ

HEXACOSANE



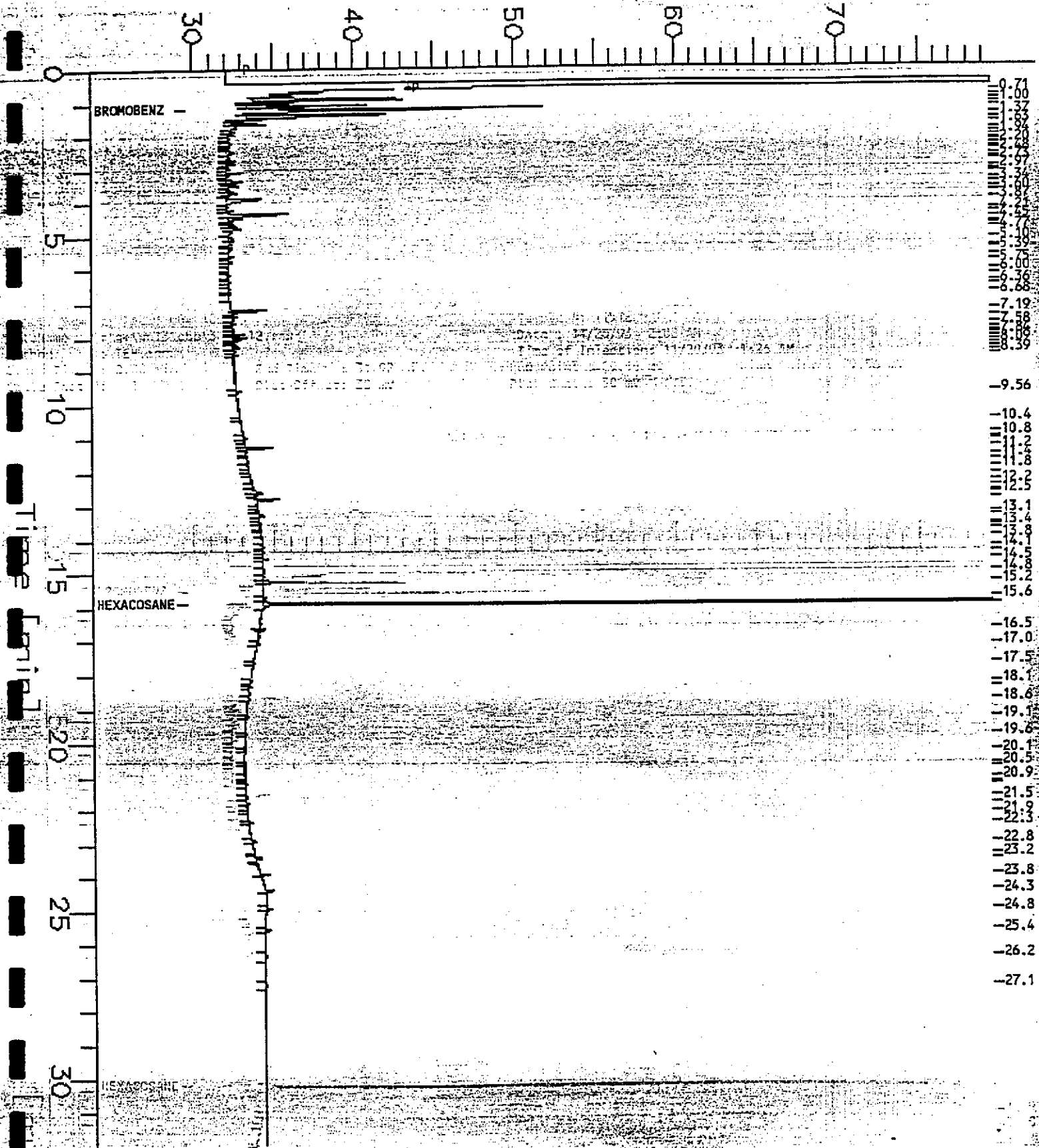
0.0  
0.5  
1.0  
1.5  
2.0  
2.5  
3.0  
3.5  
4.0  
4.5  
5.0  
5.5  
6.0  
6.5  
7.0  
7.5  
8.0  
8.5  
9.0  
9.5  
10.0  
10.5  
11.0  
11.5  
12.0  
12.5  
13.0  
13.5  
14.0  
14.5  
15.0  
15.5  
16.0  
16.5  
17.0  
17.5  
18.0  
18.5  
19.0  
19.5  
20.0  
20.5  
21.0  
21.5  
22.0  
22.5  
23.0  
23.5  
24.0  
24.5  
25.0  
25.5  
26.0  
26.5  
27.0  
27.1

MLO 7

Sample Name : 113211-004 1000:5  
FileName : g:\gc13\chb\3238012.raw  
Method : TEH.ins  
Start Time : 0.00 min  
Scale Factor : -1

Sample #: 11512  
Date : 11/20/93 2:02 AM  
Time of Injection: 11/20/93 1:26 AM  
Low Point : 29.56 mV  
High Point : 79.56 mV  
End Time : 31.92 min  
Plot Offset: 30 mV  
Plot Scale: 50 mV

Response [mV]



MW 5

TEH Chromatogram GC13 CH B

Sample Name : 113211-003-1000:5

Sample #: 11512

Page 1 of 1

FileName : g:\gc13\chb\3238011.raw

Date : 11/20/93 1:18 AM

Method : TEH.ins

Time of Injection: 11/20/93 12:42 AM

Start Time : 0.00 min

End Time : 31.92 min

Low Point : 29.33 mV

High Point : 79.33 mV

Scale Factor : -1

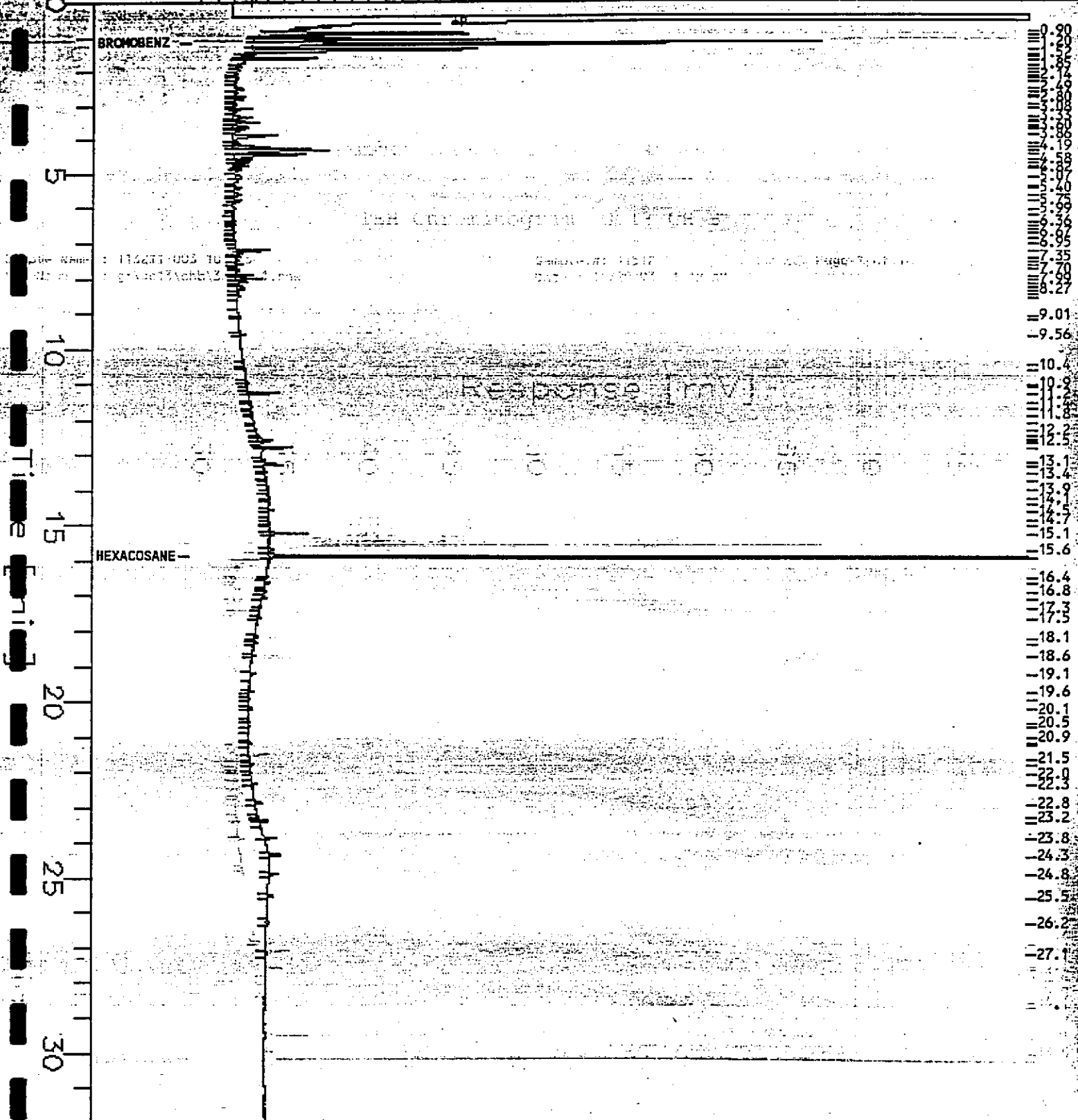
Plot Offset : 29 mV

Plot Scale : 50 mV

Response [mV]

BROMOBENZ

HEXACOSANE



- 0.29
- 0.58
- 0.87
- 1.16
- 1.45
- 1.74
- 2.03
- 2.32
- 2.61
- 2.90
- 3.19
- 3.48
- 3.77
- 4.06
- 4.35
- 4.64
- 4.93
- 5.22
- 5.51
- 5.80
- 6.09
- 6.38
- 6.67
- 6.96
- 7.25
- 7.54
- 7.83
- 8.12
- 8.41
- 8.70
- 8.99
- 9.28
- 9.57
- 9.86
- 10.15
- 10.44
- 10.73
- 11.02
- 11.31
- 11.60
- 11.89
- 12.18
- 12.47
- 12.76
- 13.05
- 13.34
- 13.63
- 13.92
- 14.21
- 14.50
- 14.79
- 15.08
- 15.37
- 15.66
- 15.95
- 16.24
- 16.53
- 16.82
- 17.11
- 17.40
- 17.69
- 17.98
- 18.27
- 18.56
- 18.85
- 19.14
- 19.43
- 19.72
- 20.01
- 20.30
- 20.59
- 20.88
- 21.17
- 21.46
- 21.75
- 22.04
- 22.33
- 22.62
- 22.91
- 23.20
- 23.49
- 23.78
- 24.07
- 24.36
- 24.65
- 24.94
- 25.23
- 25.52
- 25.81
- 26.10
- 26.39
- 26.68
- 26.97
- 27.1


MW 3

TEH Chromatogram GC13 CH B

Sample Name : 113211-002 1000:5  
FileName : g:\gc13\chb\3238010.raw  
Method : TEH.ins  
Start Time : 0.00 min  
Scale Factor : -1

Sample #: 11512  
Date : 11/20/93 12:33 AM  
Time of Injection: 11/19/93 11:58 PM  
Low Point : 29.07 mV  
High Point : 79.07 mV  
Plot Scale: 50 mV

Response [mV]



- 0.90
- 1.38
- 1.92
- 3.51
- 4.26
- 6.97
- 7.92
- 9.10
- 9.57
- 9.99
- 10.8
- 11.2
- 11.6
- 12.4
- 12.7
- 13.2
- 13.8
- 14.3
- 15.2
- 15.6
- 16.1
- 16.8
- 17.9
- 18.4
- 19.2
- 19.6
- 20.1
- 20.6
- 21.5
- 22.3
- 22.8
- 23.3
- 23.8
- 24.3
- 24.8
- 25.4
- 26.2

MW2

TEH Chromatogram GC13 CH B


Sample Name : 113211-001 1000:5  
FileName : g:\gc13\chb\323B009.raw  
Method : TEH.ins  
Start Time : 0.00 min  
Scale Factor : -1

Sample #: 11512  
Date : 11/19/93 11:50 PM  
Time of Injection: 11/19/93  
Low Point : 28.50 mV  
Plot Scale: 50 mV

11:14 PM  
High Point : 78.50 mV

End Time : 31.92 min  
Plot Offset: 29 mV

Response [mV]





6 117251-1

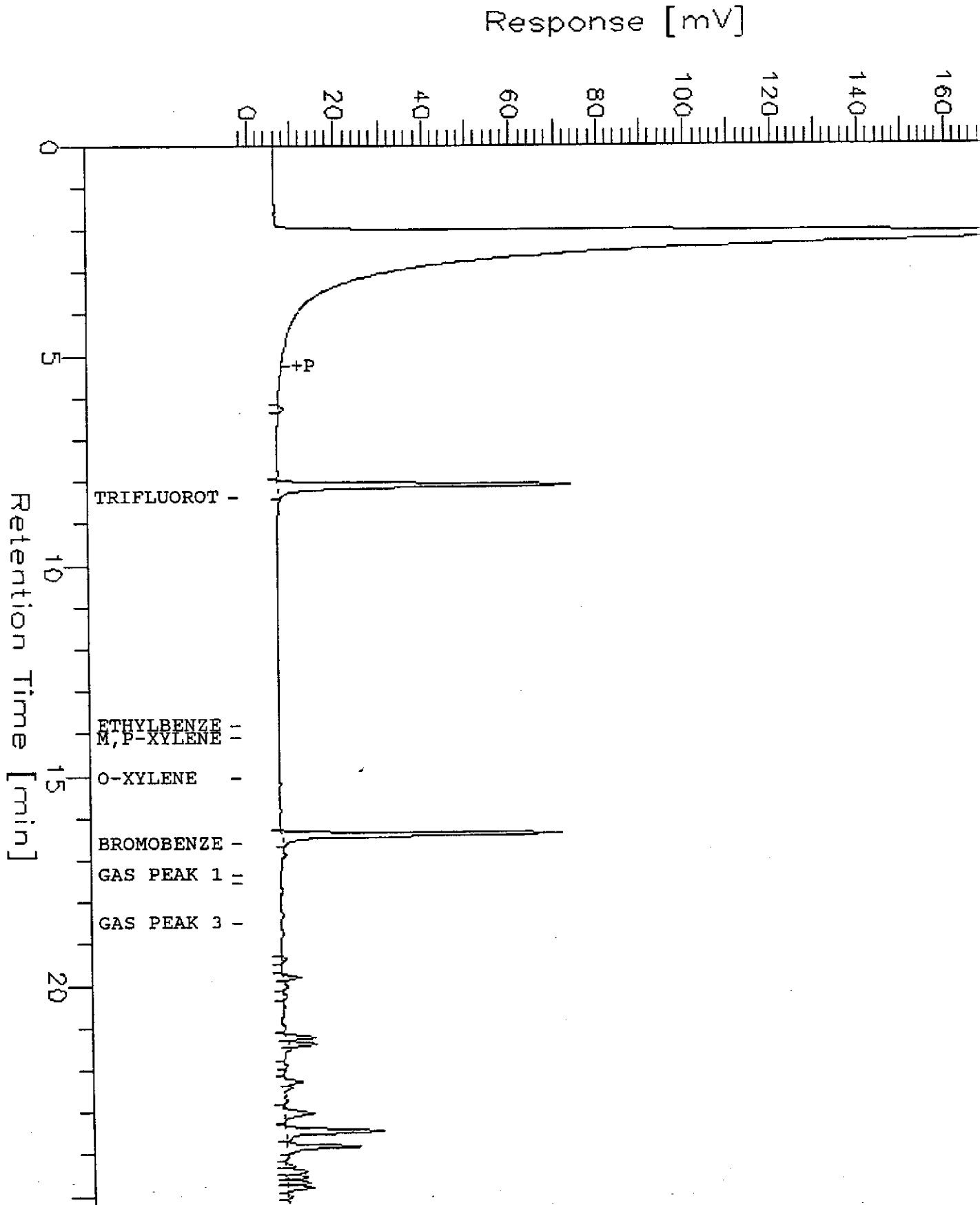
TVH - GC-07

FileName : F:\GC07\123F028.raw  
Start Time : 0.00 min  
Scale Factor: -1

End Time : 25.20 min  
Plot Offset: -3 mV

Date : 5/3/92 3:59 PM  
Low Point : -2.53 mV  
Plot Scale: 175 mV

Page 1 of 1  
High Point : 172.47 mV



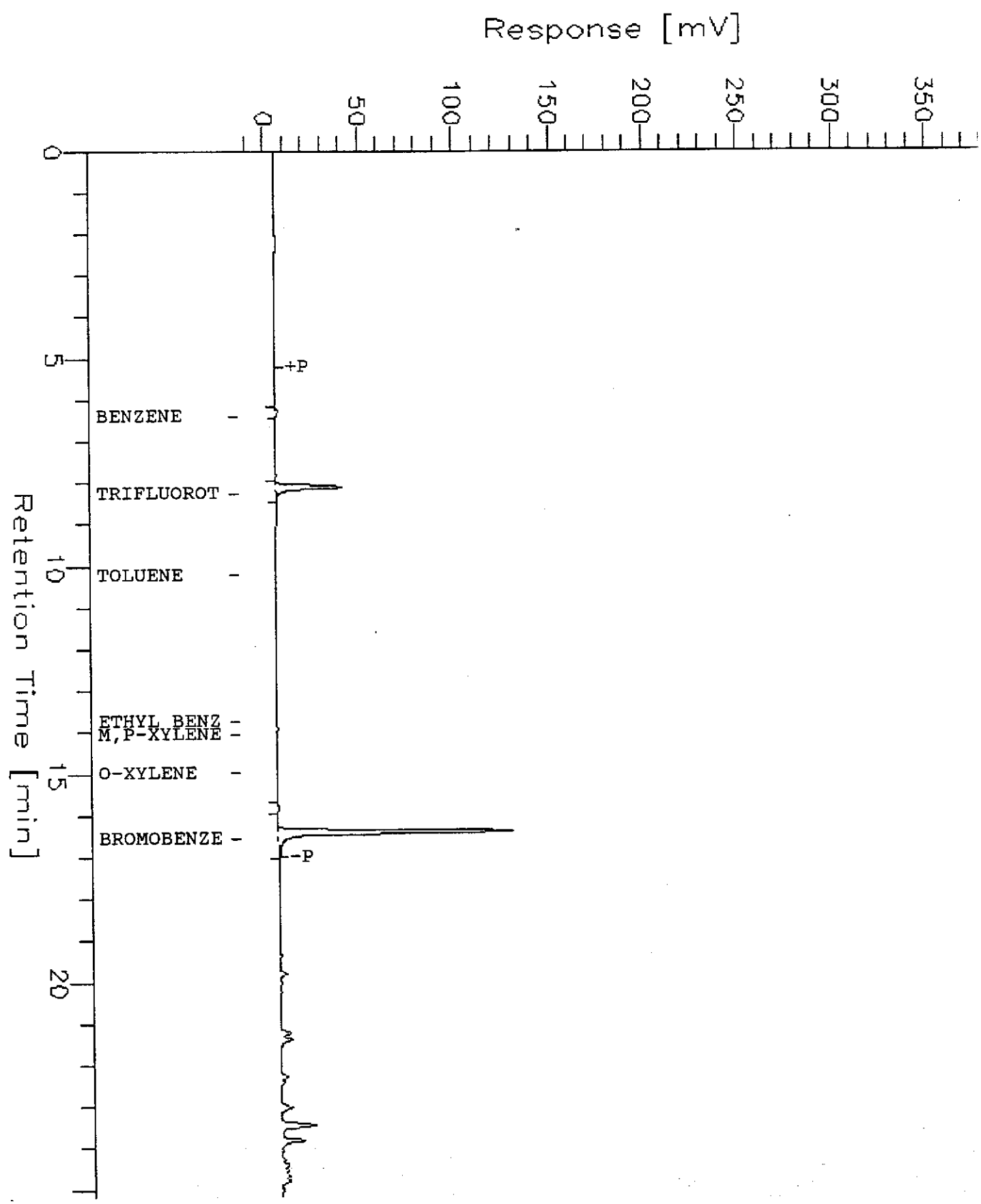


FileName : F:\GC07\123P028.raw  
Start Time : 0.00 min  
Scale Factor: -1

End Time : 25.20 min  
Plot Offset: -14 mV

Date : 5/3/92 4:00 PM  
Low Point : -14.02 mV  
Plot Scale: 400 mV

Page 1 of 1  
High Point : 385.98 mV



9 107251-2

TVH - GC-07

FileName : F:\GC07\123F029.raw

Start Time : 0.00 min

Scale Factor: -1

End Time : 25.20 min

Plot Offset: -3 mV

Date : 5/3/92 4:40 PM

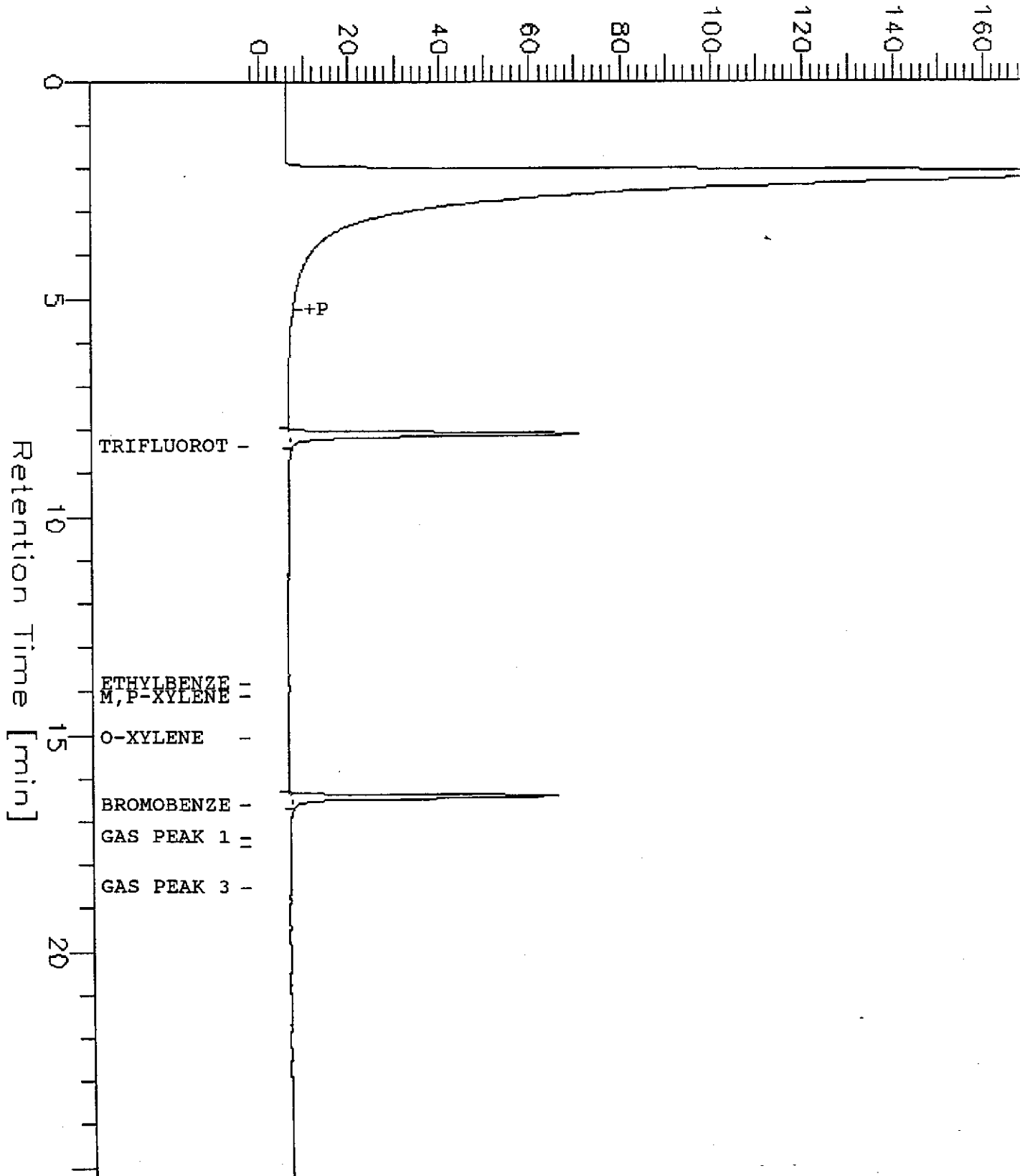
Low Point : -2.50 mV

Plot Scale: 175 mV

Page 1 of 1

High Point : 172.50 mV

Response [mV]



9 107251-2

BTXE - GC-07

FileName : F:\GC07\123P029.raw

Date : 5/3/92 4:41 PM

Page 1 of 1

Start Time : 0.00 min

End Time : 25.20 min

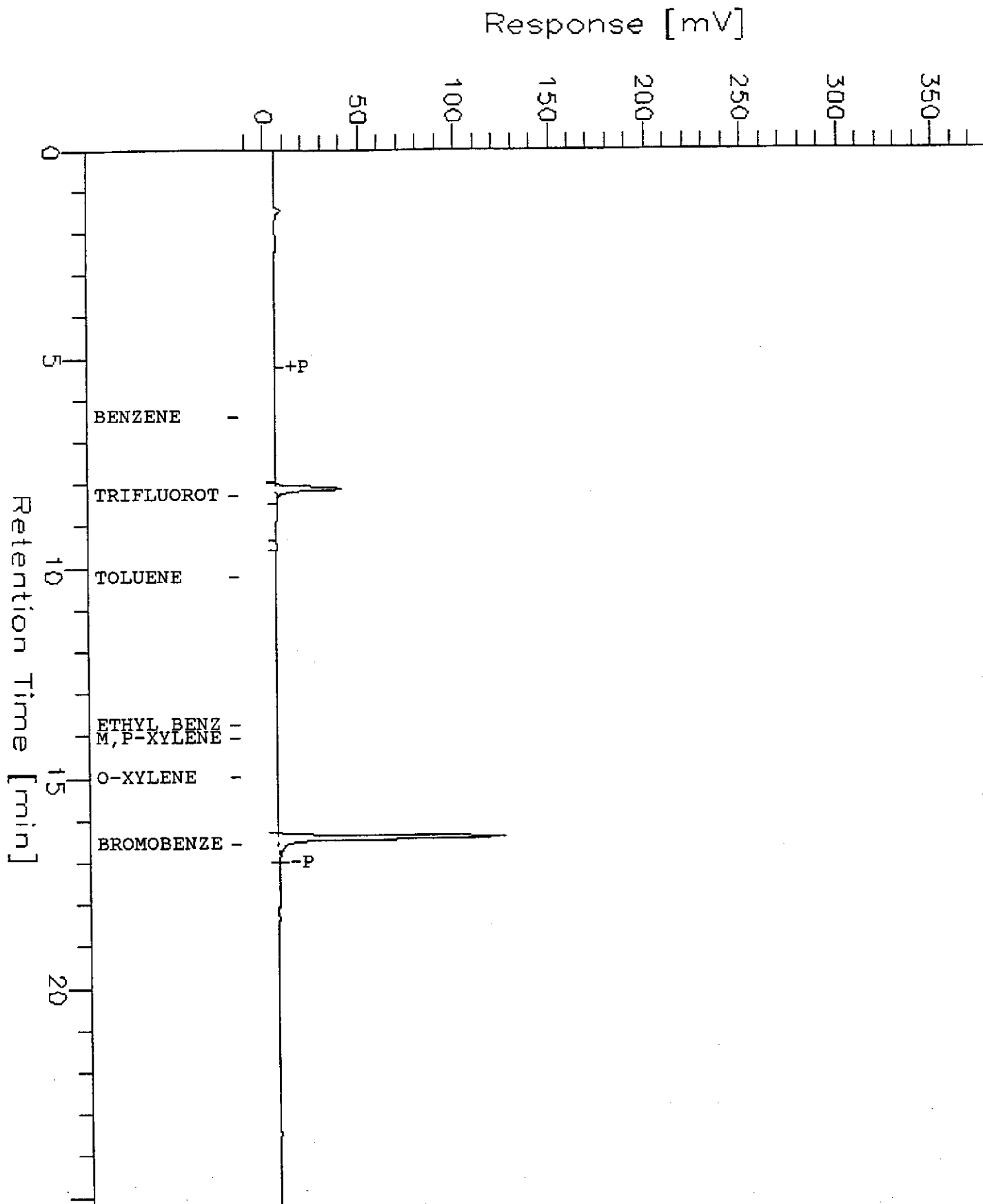
Low Point : -14.02 mV

High Point : 385.98 mV

Scale Factor : -1

Plot Offset: -14 mV

Plot Scale: 400 mV



10 107251-3

TVH - GC-07

FileName : F:\GC07\123F030.raw

Date : 5/3/92 5:22 PM

Page 1 of 1

Start Time : 0.00 min

End Time : 25.20 min

Low Point : -2.49 mV

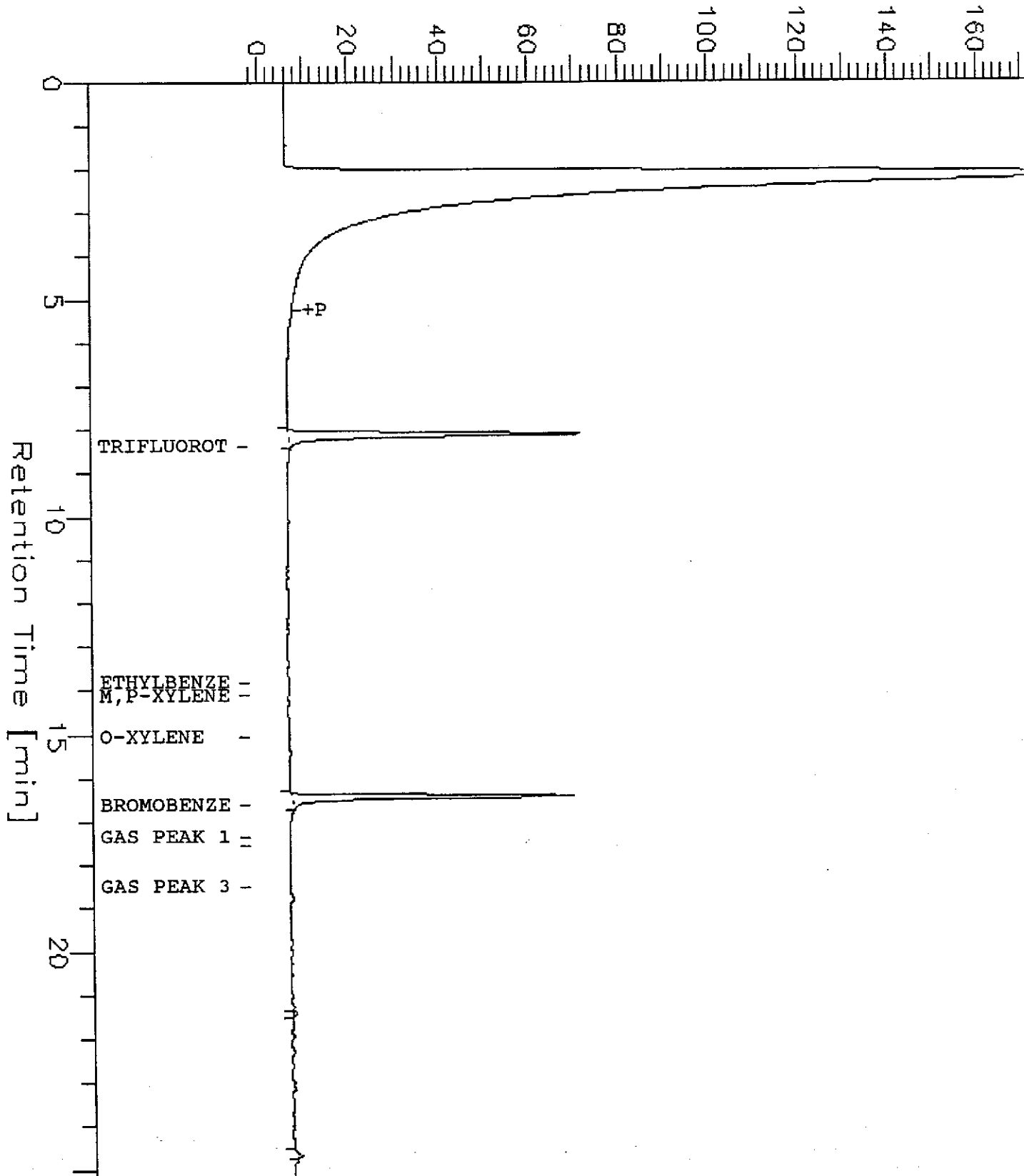
High Point : 172.51 mV

Scale Factor: -1

Plot Offset: -3 mV

Plot Scale: 175 mV

Response [mV]



10 1072513

BTXE - GC-07

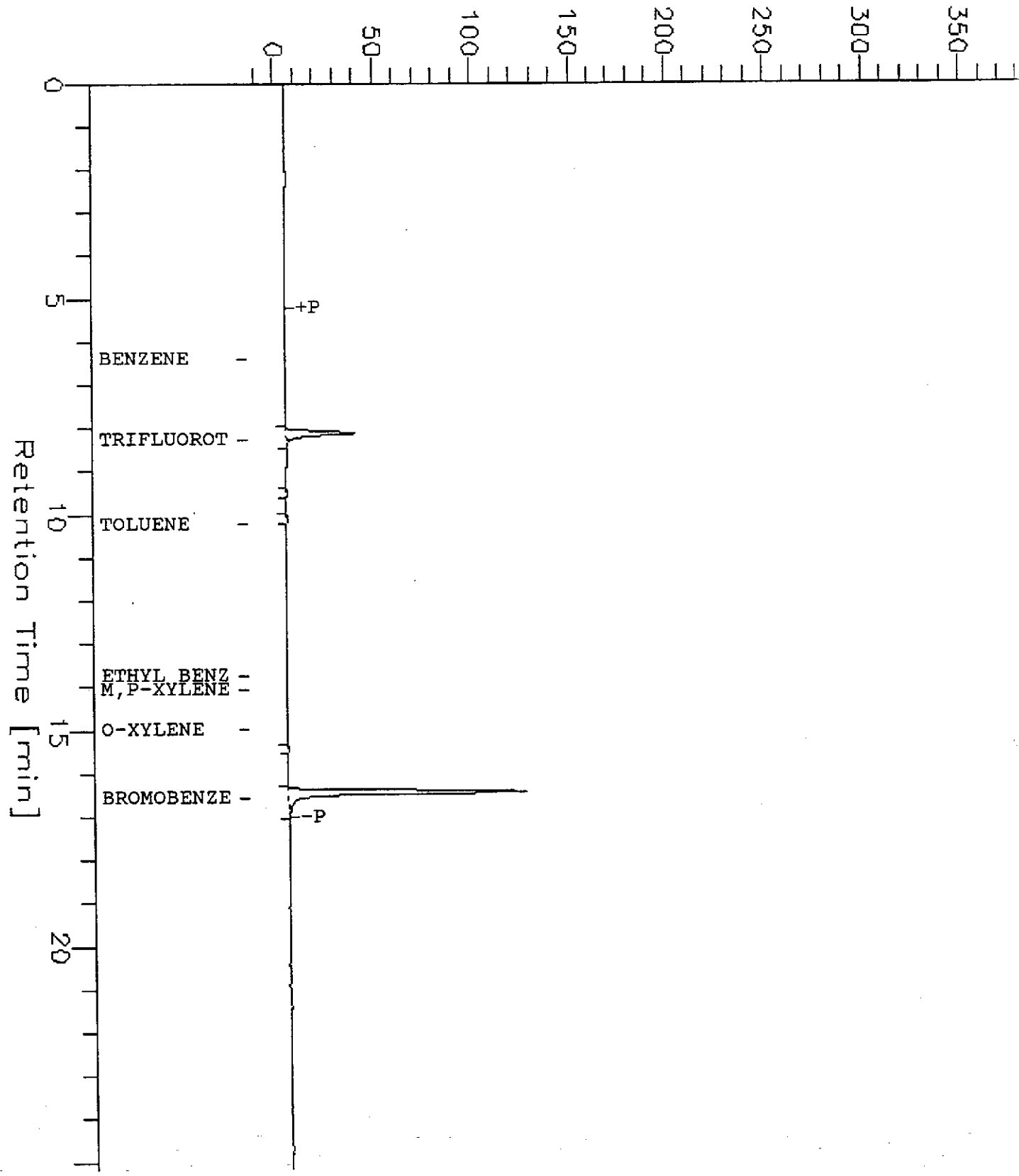
FileName : F:\GC07\123P030.raw  
Start Time : 0.00 min  
Scale Factor: -1

End Time : 25.20 min  
Plot Offset: -14 mV

Date : 5/3/92 5:23 PM  
Low Point : -14.02 mV  
Plot Scale: 400 mV

Page 1 of 1  
High Point : 385.98 mV

### Response [mV]



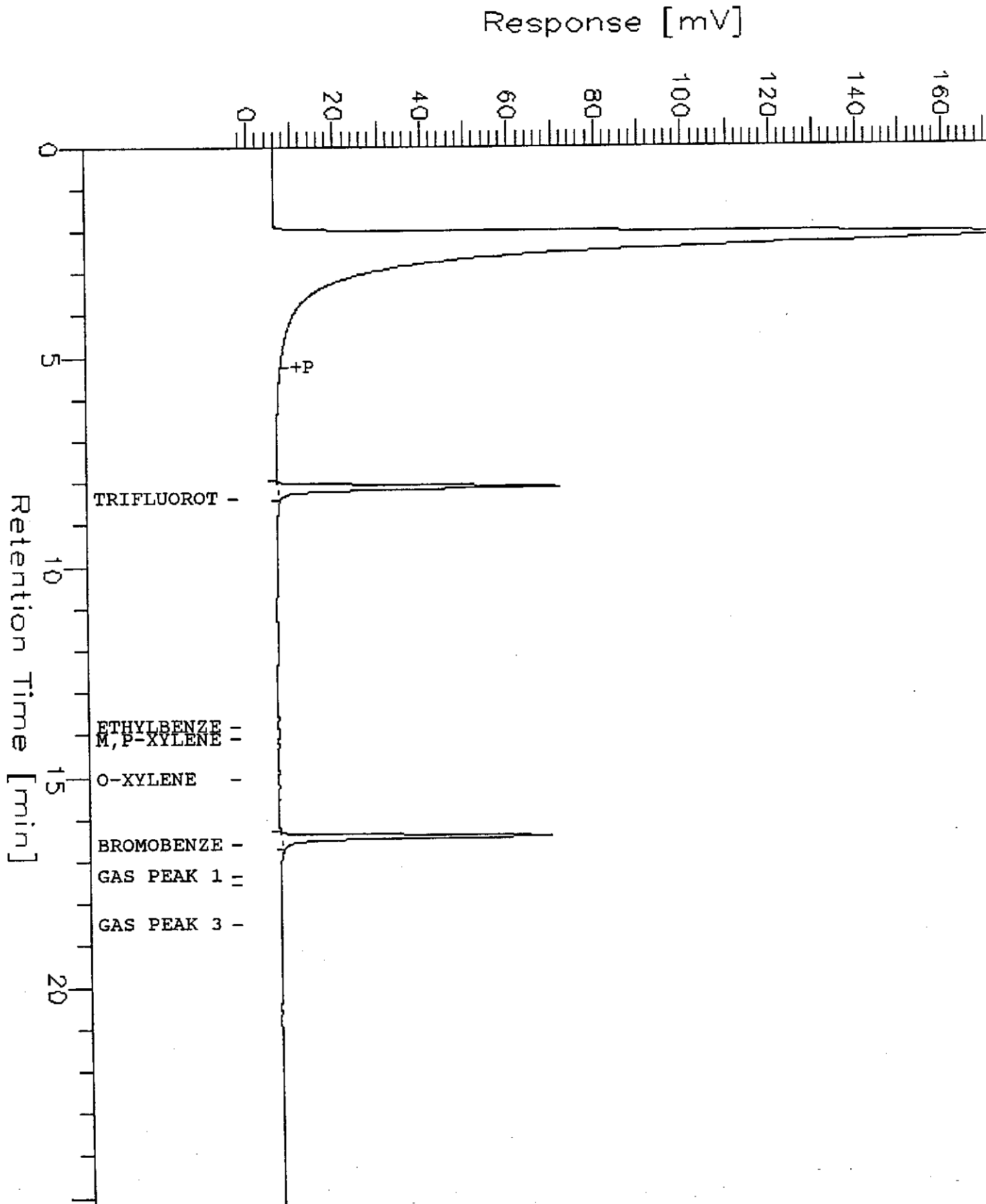
12 112751-4 TVH - GC-07

FileName : F:\GC07\123F031.raw  
Start Time : 0.00 min  
Scale Factor: -1

End Time : 25.20 min  
Plot Offset: -3 mV

Date : 5/3/92 6:04 PM  
Low Point : -2.54 mV  
Plot Scale: 175 mV

Page 1 of 1  
High Point : 172.46 mV



12 112751-4

BTXE - GC-07

FileName : F:\GC07\123P031.raw

Date : 5/3/92 6:05 PM

Page 1 of 1

Start Time : 0.00 min

End Time : 25.20 min

Low Point : -14.03 mV

High Point : 385.97 mV

Scale Factor: -1

Plot Offset: -14 mV

Plot Scale: 400 mV

Response [mV]

