

With respect to:

Down-Gradient Site Characterization Work Plan Addendum

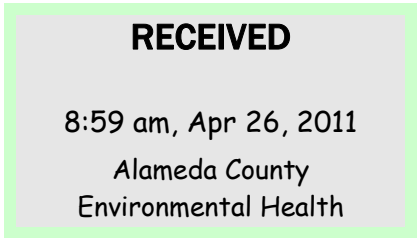
Dated 4-25-2011

Fuel Leak Case No. RO0000196

I declare, under penalty of perjury, that the information and/or recommendations contained in the attached document or report is true and correct to the best of my knowledge.

Tommy Chiu
Mr. Tommy Chiu

4-25-2011
Date





**CONESTOGA-ROVERS
& ASSOCIATES**

5900 Hollis Street, Suite A
Emeryville, California 94608
Telephone: (510) 420-0700 Fax: (510) 420-9170
<http://www.craworld.com>

April 25, 2011

Reference No. 581000

Mr. Jerry Wickham
Alameda County Department of Environmental Health
1131 Harbor Bay Parkway, Suite 250
Alameda, California 94502-6577

Dear Mr. Wickham:

Re: Down-Gradient Site Characterization Work Plan Addendum
Chiu Property
800 Franklin Street, Oakland, California 94604
Agency Case No. RO0000196

On behalf of Mr. Tommy Chiu, Conestoga-Rovers & Associates (CRA) is submitting this *Down-Gradient Site Characterization Work Plan Addendum (Work Plan Addendum)*. Presented in this *Work Plan Addendum* are a summary of the first phase activities performed under the *Down-Gradient Site Characterization Work Plan (Work Plan)* dated October 12, 2010, analytical results, and recommendations for implementing the second phase activities of the *Work Plan*.

The first phase objectives of the *Work Plan* were to advance three hydropunch borings to groundwater depth, collect grab groundwater samples for laboratory analysis, and determine the most appropriate location for a down-gradient monitoring well based on the analytical results.

Drilling and Sampling Activities:

On March 11-12, 2011, CRA advanced three hydropunch borings (B-7, B-8, and B-9) to a depth of 27 feet below grade surface (ft bgs). Prior to drilling, depth to water was measured in monitoring wells MW-5 and MW-6 to determine the target groundwater depth. Once the target depth was reached for each boring, the drill rods were retracted 4 feet exposing a stainless steel screen from 23 to 27 ft bgs.

Grab groundwater samples were collected from each boring using a clean stainless steel bailer. The samples were decanted into 40-milliter (mL) glass volatile organic analysis (VOA) vials supplied by McCampbell Analytical, Inc. (McCampbell) of Pittsburg, California. Sample containers were labeled, sealed in a plastic bag, and placed on ice in a chilled cooler. The samples were submitted to McCampbell for laboratory analysis under chain of custody (COC) documentation. See Figure 1 for the boring and grab groundwater sample locations, along with the most recent semi-annual monitoring data. The COC is provided in Attachment A.

Equal
Employment Opportunity
Employer



**CONESTOGA-ROVERS
& ASSOCIATES**

April 25, 2011

Reference No. 581000

- 2 -

Sample Analysis and Results:

Grab groundwater samples were analyzed for total petroleum hydrocarbons as gasoline (TPHg) by modified EPA Method SW8015Bm and benzene, toluene, ethylbenzene and total xylenes (BTEX) by EPA Method SW8021B. No TPHg or BTEX was detected in any of the samples, except for a minor detection of toluene (3.0 micrograms per liter) in sample B-9. Grab groundwater results, along with the most recent semi-annual monitoring data is presented on Table 1 and Figure 1. The analytical report is provided in Attachment A.

Conclusions and Recommendations:

Based on the grab groundwater analytical results and most recent semi-annual monitoring data, the hydrocarbon plume does not appear to extend to borings B-7, B-8, or B-9. CRA recommends installing one down-gradient monitoring well in the vicinity of boring B-9 to fully define the down-gradient edge of the plume. See Figure 2 for the proposed monitoring well location.

Once CRA receives approval from the Alameda County Environmental Health Agency, the second phase *Work Plan* activities will be initiated. CRA will prepare and submit a comprehensive investigation report approximately 6 weeks after all field work has been completed and laboratory results have been received.

If you have any questions or comments regarding this *Work Plan Addendum*, please call me at (510) 420-3369.

Yours truly,

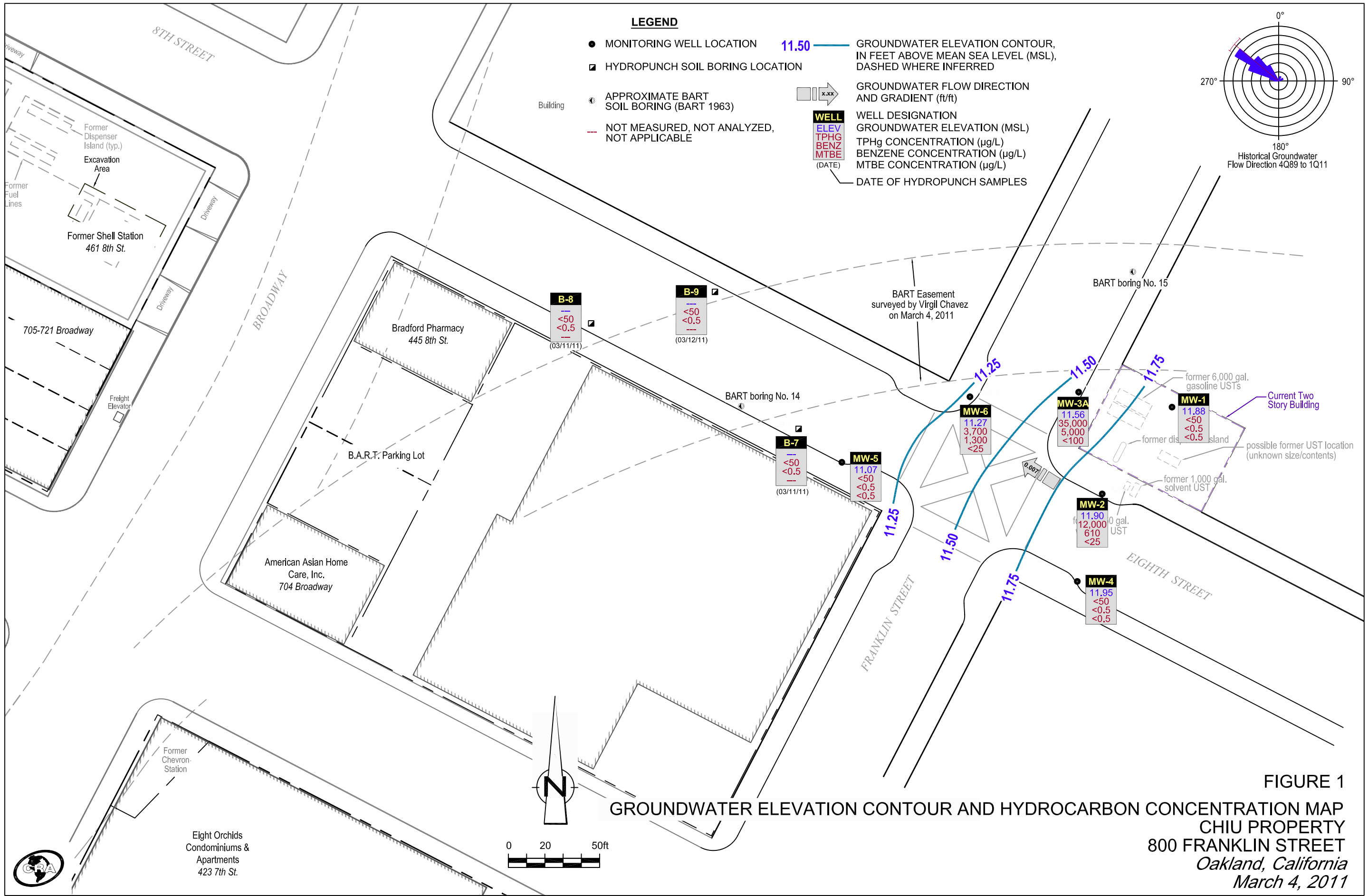
CONESTOGA-ROVERS & ASSOCIATES

Bryan A. Fong

BAF/doh/4
Encl.

c.c.: Mr. Tommy Chiu

FIGURES



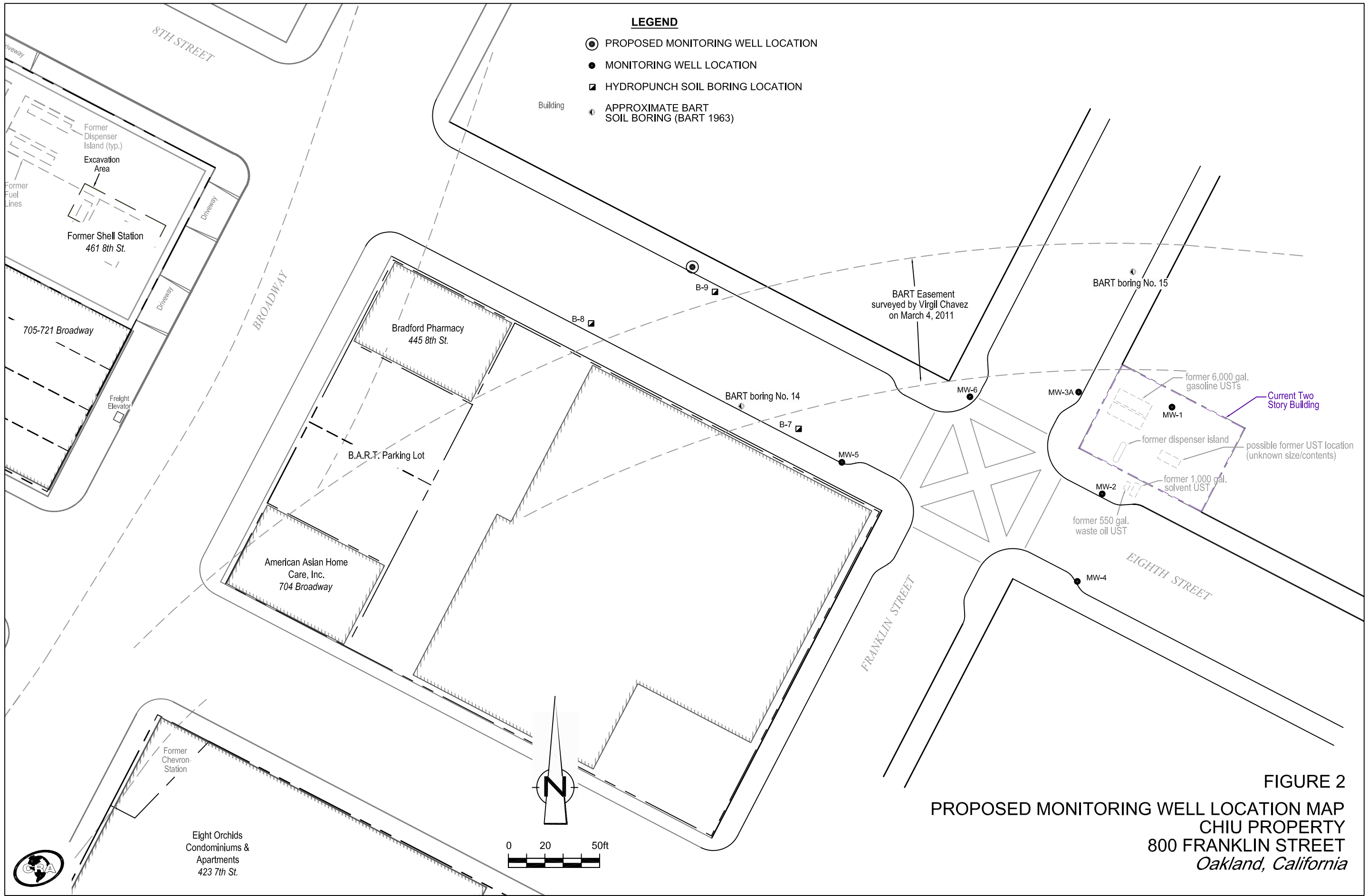


FIGURE 2
PROPOSED MONITORING WELL LOCATION MAP
CHUI PROPERTY
800 FRANKLIN STREET
Oakland, California

TABLES

TABLE 1

GROUNDWATER ANALYTICAL AND ELEVATION DATA: PETROLEUM HYDROCARBONS
 CHIU PROPERTY
 800 FRANKLIN STREET
 OAKLAND, CALIFORNIA

Well ID	TOC Elevation (ft msl)	Date Sampled	Depth to Water (ft below TOC)	Groundwater Elevation (feet msl)	TPHg	TPHd	TPHmo	Benzene	Toluene	Ethylbenzene	Xylenes	MTBE	Chloroform	1,2-DCA
					←					µg/L			→	
MW-1		10/12/1989	22.87	10.55	ND	--	--	ND	ND	ND	ND	--	0.8	8.6
33.42		10/31/1991	--	--	630	960	1,700	3.2	ND<0.5	ND<0.5	130	--	--	0.0098
34.89		10/21/1992	23.48	11.41	520	--	--	78	38	ND<0.5	120	--	--	ND
		2/25/1993	22.51	12.38	1,600	--	--	160	190	34	350	--	--	--
		4/27/1993	22.36	12.53	380	--	--	5.2	ND<0.5	ND<0.5	74	--	--	--
		10/7/1993	--	12.10	1,000	--	--	81	150	47	230	--	--	--
33.98		3/28/1994	--	11.91	460	--	--	14	25	14	39	--	--	--
		4/29/1994	--	--	--	--	--	--	--	--	--	--	--	--
		6/10/1994	--	11.66	--	--	--	--	--	--	--	--	--	--
		7/8/1994	--	11.62	--	--	--	--	--	--	--	--	--	--
		7/26/1994	--	11.48	--	--	--	--	--	--	--	--	--	--
		8/25/1994	--	11.47	--	--	--	--	--	--	--	--	--	--
		10/27/1994	22.51	11.47	ND<50	--	--	ND<0.5	ND<0.5	ND<0.5	ND<0.5	--	--	--
		1/6/1995	--	12.08	--	--	--	--	--	--	--	--	--	--
		2/1/1995	--	12.79	--	--	--	--	--	--	--	--	--	--
		3/29/1995	--	12.75	--	--	--	--	--	--	--	--	--	--
		10/31/1995	--	12.48	1,400	--	--	15	38	49	510	19	--	--
		5/21/1997	--	12.49	150	--	--	2.9	1.5	8.6	26	ND<5.0	--	--
		8/10/2004	23.35	10.63	ND<50	--	--	ND<0.5	ND<0.5	ND<0.5	ND<0.5	ND<5.0	--	--
		9/28/2004É	--	--	--	--	--	--	--	--	--	--	--	--
		12/21/2004	22.93	11.05	ND<50	--	--	ND<0.5	ND<0.5	ND<0.5	ND<0.5	ND<5.0	--	--
		3/11/2005É	--	--	--	--	--	--	--	--	--	--	--	--
		6/16/2005	20.68	13.30	ND<50	--	--	0.64	ND<0.5	ND<0.5	ND<0.5	ND<5.0	--	--
		9/1/2005	20.74	13.24	ND<50	--	--	1.2	ND<0.5	ND<0.5	ND<0.5	ND<5.0	--	--
		12/16/2005	20.95	13.03	ND<50	--	--	ND<0.5	ND<0.5	ND<0.5	ND<0.5	ND<5.0	--	--
		3/10/2006	20.34	13.64	ND<50	--	--	0.60	ND<0.5	ND<0.5	ND<0.5	ND<5.0	--	--
		9/15/2006	21.51	12.47	ND<50	ND<50	ND<250	ND<0.5	ND<0.5	ND<0.5	ND<0.5	ND<5.0	6.4	ND<0.5
		3/8/2007	21.81	12.17	ND<50	ND<50	ND<250	ND<0.5	ND<0.5	0.72	ND<0.5	ND<5.0	6.9	ND<0.5
		9/17/2007	22.08	11.90	ND<50	ND<50	ND<250	ND<0.5	ND<0.5	2.3	ND<0.5	ND<0.5	4.7	ND<0.5
		3/4/2008	21.72	12.26	ND<50	ND<50	ND<250	ND<0.5	ND<0.5	ND<0.5	ND<0.5	ND<0.5	1.3	ND<0.5
		9/3/2008	22.70	11.28	ND<50	ND<50	ND<250	ND<0.5	ND<0.5	ND<0.5	ND<0.5	ND<0.5	0.98	ND<0.5
		3/4/2009	22.49	11.49	ND<50	ND<50	ND<250	ND<0.5	ND<0.5	ND<0.5	ND<0.5	ND<0.5	ND<0.5	0.65
		9/8/2009	22.80	11.18	ND<50	ND<50	ND<250	ND<0.5 (ND<0.5)	ND<0.5 (ND<0.5)	ND<0.5 (ND<0.5)	ND<0.5 (ND<0.5)	ND<0.5 (ND<0.5)	ND<0.5	ND<0.5
		3/19/2010	22.25	11.73	ND<50	ND<50	--	(ND<0.5)	(ND<0.5)	(ND<0.5)	(ND<0.5)	(ND<0.5)	ND<0.5	0.58
		9/3/2010	22.51	11.47	ND<50	ND<50	--	(ND<0.5)	(ND<0.5)	(ND<0.5)	(ND<0.5)	(ND<0.5)	1.2	ND<0.5
		3/4/2011	22.10	11.88	ND<50	ND<50	--	(ND<0.5)	(ND<0.5)	(ND<0.5)	(ND<0.5)	(ND<0.5)	ND<0.5	ND<0.5
MW-2		10/12/1989	23.25	10.40	38,000	--	3,900	1,300	1,200	ND	4,700	--	--	--
33.66		10/31/1991	--	--	10,000	1,500	--	1,800	1,200	270	960	--	--	0.17
		11/6/1991	24.02	9.64	--	--	--	--	--	--	--	--	--	--

TABLE 1

GROUNDWATER ANALYTICAL AND ELEVATION DATA: PETROLEUM HYDROCARBONS
 CHIU PROPERTY
 800 FRANKLIN STREET
 OAKLAND, CALIFORNIA

Well ID	TOC Elevation (ft msl)	Date Sampled	Depth to Water (ft below TOC)	Groundwater Elevation (feet msl)	TPHg	TPHd	TPHmo	Benzene	Toluene	Ethylbenzene	Xylenes	MTBE	Chloroform	1,2-DCA
					←					μg/L			→	
MW-2 (cont.)	10/21/1992	22.42	11.24	270,000	--	--	9,700	4,500	9,600	56,000	--	--	15.4	
	2/25/1993	21.50	12.16	49,000	--	--	4,300	11,000	1,300	9,100	--	--	--	
	4/27/1993	21.26	12.40	39,000	--	--	1,400	4,000	220	5,200	--	--	--	
	10/7/1993	--	12.04	50,000	--	--	2,700	8,100	940	7,800	--	--	--	
	3/28/1994	--	11.88	20,000	--	--	360	1,300	220	1,800	--	--	--	
	4/29/1994	--	11.87	--	--	--	--	--	--	--	--	--	--	
	6/10/1994	--	11.44	--	--	--	--	--	--	--	--	--	--	
	7/8/1994	--	11.42	--	--	--	--	--	--	--	--	--	--	
	7/26/1994	--	11.22	--	--	--	--	--	--	--	--	--	--	
	8/25/1994	--	11.01	--	--	--	--	--	--	--	--	--	--	
	10/27/1994	22.66	11.00	21,000	--	--	1,200	3,700	600	4,300	--	--	--	
	1/6/1995	--	11.66	--	--	--	--	--	--	--	--	--	--	
	2/1/1995	--	12.21	--	--	--	--	--	--	--	--	--	--	
	3/29/1995	--	12.66	--	--	--	--	--	--	--	--	--	--	
	10/31/1995	--	11.51	45,000	--	--	3,100	8,800	1,200	8,400	810	--	--	
	5/21/1997	--	12.65	18,000	--	--	1,400	4,200	680	3,600	370	--	--	
	8/10/2004	21.03	12.63	47,000 (a)	--	--	4,200	4,900	1,400	6,000	ND<500	--	--	
	9/28/2004	22.95	10.71	--	--	--	--	--	--	--	--	--	--	
	12/21/2004	20.91	12.75	13,000 (a)	--	--	500	310	34	1600	ND<100	--	--	
	3/11/2005	11.35	22.31	32,000 (a)	--	--	970	2,400	890	4,200	ND<1,000	--	--	
	6/16/2005	20.50	13.16	43,000 (a,i)	--	--	1,500	3,400	1,200	5,400	ND<1,200	--	--	
	9/1/2005	20.60	13.06	20,000 (a)	--	--	640	1,700	460	2,200	ND<200	--	--	
	12/16/2005	20.83	12.83	32,000 (a,i)	--	--	1,000	3,100	760	3,800	ND<500	--	--	
	3/10/2006	20.05	13.61	20,000 (a)	--	--	460	1,900	440	2,400	ND<400	--	--	
	9/15/2006	21.31	12.35	43,000 (a)	3,100 (d)	ND<250	1,600	4,400	1,100	5,100	ND<500	16	ND<10	
	3/8/2007	21.62	12.04	30,000 (a,h)	4,600 (d,h)	ND<1,200	1,200	3,400	890	4,500	ND<500	ND<50	ND<50 (j,h)	
	9/17/2007	21.92	11.74	31,000 (a)	6,600 (d,b)	340	790	3,000	700	3,100	ND<100	ND<100	ND<100	
	3/4/2008	--	--	--	--	--	--	--	--	--	--	--	--	
	9/3/2008	22.50	11.16	46,000 (a)	5,100 (d)	370	1,700	8,600	1,400	7,500	ND<250	ND<250	ND<250	
	3/4/2009	22.25	11.41	56,000 (a)	13,000 (d)	1,100	1,500	5,300	990	4,500	ND<10	ND<10	ND<10	
	9/8/2009	22.60	11.06	42,000 (a)	11,000 (d)	1,200	1,400 (1,200)	5,200 (4,900)	970 (890)	5,500 (4,900)	ND<100 (ND<100)	ND<0.5	ND<100	
	33.75	3/19/2010 **	21.96	11.70	30,000 (a,h)	12,000 (d,h)	--	(1,000)	(3,500)	(980)	(4,500)	(ND<50)	ND<5.0	ND<5.0
		9/3/2010	22.30	11.45	9,500 (a)	1,500 (d)	--	(320)	(290)	(140)	(970)	(ND<12)	ND<12	ND<12
	3/4/2011	21.85	11.90	12,000 (a)	2,200 (d)	--	(610)	(430)	(290)	(1,400)	(ND<25)	ND<25	ND<25	
MW-3	10/12/1989	24.02	10.21	87,000	--	4,500	3,200	8,800	ND	6,500	--	--	70.0	
34.23	10/31/1991	--	--	310,000	25,000	--	9,300	25,000	5,600	27,000	--	--	0.058	
	11/6/1991	23.52	10.71	--	--	--	--	--	--	--	--	--	--	
	10/21/1992	23.32	10.91	22,000	--	--	10,000	4,300	790	2,100	--	--	ND	
	2/25/1993	22.51	11.72	29,000	--	--	8,400	5,400	1,300	3,300	--	--	--	

TABLE 1

GROUNDWATER ANALYTICAL AND ELEVATION DATA: PETROLEUM HYDROCARBONS
 CHIU PROPERTY
 800 FRANKLIN STREET
 OAKLAND, CALIFORNIA

Well ID TOC Elevation (ft msl)	Date Sampled	Depth to Water (ft below TOC)	Groundwater Elevation (feet msl)	TPHg	TPHd	TPHmo	Benzene	Toluene	Ethylbenzene	Xylenes	MTBE	Chloroform	1,2-DCA	
				←-----µg/L-----→										
MW-3 (cont.)	4/27/1993	22.37	11.86	50,000	--	--	8,200	8,700	1,000	5,400	--	--	--	
	10/7/1993	--	14.19	1,700	--	--	3,100	3,700	400	1,700	--	--	--	
	3/28/1994	--	11.52	53,000	--	--	3,900	4,600	710	2,500	--	--	--	
	4/29/1994	--	11.34	--	--	--	--	--	--	--	--	--	--	
	6/10/1994	--	11.13	--	--	--	--	--	--	--	--	--	--	
	7/8/1994	--	11.09	--	--	--	--	--	--	--	--	--	--	
	7/26/1994	--	10.94	--	--	--	--	--	--	--	--	--	--	
	8/25/1994	--	10.80	--	--	--	--	--	--	--	--	--	--	--
	10/27/1994	23.56	10.67	8,500	--	--	2,700	2,700	490	2,000	--	--	--	
	1/6/1995	--	11.33	--	--	--	--	--	--	--	--	--	--	--
	2/1/1995	--	11.79	--	--	--	--	--	--	--	--	--	--	--
	3/29/1995	--	12.10	--	--	--	--	--	--	--	--	--	--	--
	10/31/1995	--	11.23	19,000	--	--	4,400	4,600	720	2,900	410	--	--	
	5/21/1997	--	11.68	4,000	--	--	810	840	190	690	ND<100	--	--	
	9/28/2004						Well is damaged. Unable to measure depth to water or collect sample.							
	12/21/2004						Well is damaged. Unable to measure depth to water or collect sample.							
	3/11/2005						Well is damaged. Unable to measure depth to water or collect sample.							
	6/16/2005						Well is damaged. Unable to measure depth to water or collect sample.							
	9/1/2005						Well is damaged. Unable to measure depth to water or collect sample.							
	12/16/2005						Well is damaged. Unable to measure depth to water or collect sample.							
	3/10/2006						Well is damaged. Unable to measure depth to water or collect sample.							
	9/15/2006						Well is damaged. Unable to measure depth to water or collect sample.							
	1/29/2007						Well properly destroyed by Cambria.							
MW-3A	1/29/2007					MW-3A replaces MW-3								
34.16	3/8/2007	22.42	11.74	30,000 (a,i)	1,700 (d,i)	ND<250	2,600	4,400	710	4,600	ND<1,000	ND<50	ND<50 (j)	
	9/17/2007	22.65	11.51	9,800 (a)	980 (d)	ND<250	1,100	1,800	270	1,100	ND<25	ND<25	ND<25	
	3/4/2008	22.31	11.85	21,000 (a,i)	1,700 (d,i)	ND<250	2,600	5,000	810	3,500	ND<50	ND<50	ND<50	
	9/3/2008	23.11	11.05	13,000 (a)	880 (d)	ND<250	1,400	2,100	370	1,500	ND<50	ND<50	ND<50	
	3/4/2009	22.98	11.18	12,000 (a)	810 (d)	ND<250	1,000	1,700	330	1,200	ND<5.0	7.9	7.2	
	9/8/2009	23.25	10.91	8,900 (a)	780 (d)	ND<250	870 (830)	1300 (1,200)	260 (200)	1100 (880)	ND<25 (ND<25)	6.3	ND<25	
	3/19/2010	22.79	11.37	16,000 (a)	1,700 (d)	--	(1,900)	(3,200)	(620)	(2,800)	(ND<50)	ND<5.0	10	
	9/3/2010	23.02	11.14	35,000 (a)	1,600 (d)	--	(5,300)	(6,500)	(1,100)	(5,100)	(ND<120)	ND<120	ND<120	
	3/4/2011	22.60	11.56	35,000 (a)	3,300 (d)	--	(5,000)	(6,400)	(1,900)	(8,800)	(ND<100)	ND<100	ND<100	
MW-4	10/31/1991	--	--	ND<50	--	--	ND<0.5	ND<0.5	ND<0.5	ND<0.5	--	2.6	ND	
33.64	11/6/1991	23.32	10.32	--	--	--	--	--	--	--	--	--	--	
	10/21/1992	22.10	11.54	410	--	--	3.1	29	6.8	47	--	--	ND	
	2/25/1993	21.13	12.51	170	--	--	ND<0.5	ND<0.5	ND<0.5	ND<0.5	--	--	--	
	4/27/1993	20.74	12.90	100	--	--	ND<0.5	ND<0.5	ND<0.5	0.9	--	--	--	
	10/7/1993	--	12.52	240	--	--	ND<0.5	ND<0.5	ND<0.5	ND<0.5	--	--	--	

TABLE 1

GROUNDWATER ANALYTICAL AND ELEVATION DATA: PETROLEUM HYDROCARBONS
 CHIU PROPERTY
 800 FRANKLIN STREET
 OAKLAND, CALIFORNIA

Well ID	TOC Elevation (ft msl)	Date Sampled	Depth to Water (ft below TOC)	Groundwater Elevation (feet msl)	TPHg	TPHd	TPHmo	Benzene	Toluene	Ethylbenzene	Xylenes	MTBE	Chloroform	1,2-DCA
					←					μg/L				→
MW-4 (cont.)	3/28/1994	--	12.34	ND<50	--	--	ND<0.5	ND<0.5	ND<0.5	ND<0.5	--	--	--	--
	4/29/1994	--	11.33	--	--	--	--	--	--	--	--	--	--	--
	6/10/1994	--	11.55	--	--	--	--	--	--	--	--	--	--	--
	7/8/1994	--	11.54	--	--	--	--	--	--	--	--	--	--	--
	7/26/1994	--	11.30	--	--	--	--	--	--	--	--	--	--	--
	8/25/1994	--	11.09	--	--	--	--	--	--	--	--	--	--	--
	10/27/1994	22.69	10.95	ND<50	--	--	ND<0.5	ND<0.5	ND<0.5	ND<0.5	--	--	--	--
	1/6/1995	--	11.70	--	--	--	--	--	--	--	--	--	--	--
	2/1/1995	--	12.34	--	--	--	--	--	--	--	--	--	--	--
	3/29/1995	--	12.76	--	--	--	--	--	--	--	--	--	--	--
	10/31/1995	--	11.61	80	--	--	ND<0.5	0.6	ND<0.5	1.0	ND<0.5	--	--	--
	5/21/1997	--	12.08	ND<50	--	--	11	120	27	180	ND<5.0	--	--	--
	9/28/2004	22.72	10.92	ND<50	--	--	ND<0.5	ND<0.5	ND<0.5	ND<0.5	ND<5.0	--	--	--
	12/21/2004	20.65	12.99	ND<50	--	--	ND<0.5	ND<0.5	ND<0.5	ND<0.5	ND<5.0	--	--	--
	3/11/2005	20.20	13.44	ND<50	--	--	ND<0.5	ND<0.5	ND<0.5	ND<0.5	ND<5.0	--	--	--
	6/16/2005	20.38	13.26	ND<50	--	--	ND<0.5	ND<0.5	ND<0.5	ND<0.5	ND<5.0	--	--	--
	9/1/2005	20.48	13.16	ND<50	--	--	ND<0.5	ND<0.5	ND<0.5	ND<0.5	ND<5.0	--	--	--
	12/16/2005	20.78	12.86	ND<50	--	--	ND<0.5	ND<0.5	ND<0.5	ND<0.5	ND<5.0	--	--	--
	3/10/2006	19.81	13.83	ND<50	--	--	ND<0.5	ND<0.5	ND<0.5	ND<0.5	ND<5.0	--	--	--
	9/15/2006	21.16	12.48	ND<50	ND<50	ND<250	ND<0.5	ND<0.5	ND<0.5	ND<0.5	ND<5.0	28	ND<0.5	ND<0.5
	3/8/2007	21.52	12.12	ND<50	ND<50	ND<250	ND<0.5	ND<0.5	ND<0.5	ND<0.5	ND<5.0	23	ND<0.5	ND<0.5
	9/17/2007	21.84	11.80	ND<50	ND<50	ND<250	ND<0.5	ND<0.5	ND<0.5	ND<0.5	ND<5.0	18	ND<0.5	ND<0.5
	3/4/2008	21.41	12.23	ND<50	ND<50	ND<250	ND<0.5	ND<0.5	ND<0.5	ND<0.5	ND<5.0	13	ND<0.5	ND<0.5
	9/3/2008	22.50	11.14	ND<50	ND<50	ND<250	ND<0.5	ND<0.5	ND<0.5	ND<0.5	ND<5.0	12	ND<0.5	ND<0.5
	3/4/2009	22.15	11.49	ND<50	ND<50	ND<250	ND<0.5	ND<0.5	ND<0.5	ND<0.5	ND<5.0	14	ND<0.5	ND<0.5
	9/8/2009	22.56	11.08	ND<50	ND<50	ND<250	ND<0.5 (ND<0.5)	ND<0.5 (ND<0.5)	ND<0.5 (ND<0.5)	ND<0.5 (ND<0.5)	ND<0.5 (ND<0.5)	11	ND<0.5	ND<0.5
	33.73	3/19/2010 *	21.88	11.76	ND<50	ND<50	--	(ND<0.5)	(ND<0.5)	(ND<0.5)	(ND<0.5)	(ND<0.5)	10	ND<0.5
	9/3/2010	22.21	11.52	ND<50	ND<50	--	(ND<0.5)	(ND<0.5)	(ND<0.5)	(ND<0.5)	(ND<0.5)	ND<0.5	ND<0.5	ND<0.5
	3/4/2011	21.78	11.95	ND<50	ND<50	--	(ND<0.5)	(ND<0.5)	(ND<0.5)	(ND<0.5)	(ND<0.5)	1.0	ND<0.5	ND<0.5
MW-5	10/31/1991	--	--	ND<50	--	--	ND<0.5	ND<0.5	ND<0.5	ND<0.5	--	1.1	--	--
33.51	11/6/1991	24.00	9.51	ND	--	--	ND	ND	ND	ND	--	--	--	--
	10/21/1992	23.24	10.27	840	--	--	17	120	39	180	--	--	--	--
33.56	2/25/1993	22.40	11.16	ND<50	--	--	ND<0.5	ND<0.5	ND<0.5	ND<0.5	--	--	--	--
	4/27/1993	22.15	11.41	260	--	--	53	19	1.2	2.4	--	--	--	--
	10/7/1993	--	11.06	ND<50	--	--	ND<0.5	ND<0.5	ND<0.5	ND<0.5	--	--	--	--
	3/28/1994	--	10.95	ND<50	--	--	ND<0.5	ND<0.5	ND<0.5	ND<0.5	--	--	--	--
	4/29/1994	--	10.91	--	--	--	--	--	--	--	--	--	--	--
	6/10/1994	--	10.68	--	--	--	--	--	--	--	--	--	--	--
	7/8/1994	--	10.60	--	--	--	--	--	--	--	--	--	--	--

TABLE 1

GROUNDWATER ANALYTICAL AND ELEVATION DATA: PETROLEUM HYDROCARBONS
 CHIU PROPERTY
 800 FRANKLIN STREET
 OAKLAND, CALIFORNIA

Well ID TOC Elevation (ft msl)	Date Sampled	Depth to Water (ft below TOC)	Groundwater Elevation (feet msl)	TPHg	TPHd	TPHmo	Benzene	Toluene	Ethylbenzene	Xylenes	MTBE	Chloroform	1,2-DCA
				←					µg/L				
MW-5 (cont.)	7/26/1994	--	10.45	--	--	--	--	--	--	--	--	--	--
	8/25/1994	--	10.28	--	--	--	--	--	--	--	--	--	--
	10/27/1994	23.50	10.06	ND<50	--	--	ND<0.5	ND<0.5	ND<0.5	ND<0.5	--	--	--
	1/6/1995	--	10.78	--	--	--	--	--	--	--	--	--	--
	2/1/1995	--	11.25	--	--	--	--	--	--	--	--	--	--
	3/29/1995	--	11.63	--	--	--	--	--	--	--	--	--	--
	10/31/1995	--	10.64	ND<50	--	--	ND<0.5	ND<0.5	ND<0.5	ND<0.5	ND<0.5	--	--
	5/21/1997	--	11.04	260	--	--	2.4	33	7.7	56	ND<5.0	--	--
	9/28/2004	23.70	9.86	ND<50	--	--	ND<0.5	ND<0.5	ND<0.5	1.5	ND<5.0	--	--
	12/21/2004	21.40	12.16	ND<50	--	--	ND<0.5	ND<0.5	ND<0.5	ND<0.5	ND<5.0	--	--
	3/11/2005	21.40	12.16	ND<50	--	--	ND<0.5	ND<0.5	ND<0.5	ND<0.5	ND<5.0	--	--
	6/16/2005	21.63	11.93	ND<50 (i)	--	--	ND<0.5	ND<0.5	ND<0.5	ND<0.5	ND<5.0	--	--
	9/1/2005	21.65	11.91	ND<50	--	--	ND<0.5	ND<0.5	ND<0.5	ND<0.5	ND<5.0	--	--
	12/16/2005	21.94	11.62	ND<50 (i)	--	--	ND<0.5	ND<0.5	ND<0.5	ND<0.5	ND<5.0	--	--
	3/10/2006	21.11	12.45	ND<50	--	--	ND<0.5	ND<0.5	ND<0.5	ND<0.5	ND<5.0	--	--
	9/15/2006	22.20	11.36	ND<50	ND<50	ND<250	ND<0.5	ND<0.5	ND<0.5	ND<0.5	ND<5.0	10	ND<0.5
	3/8/2007	22.44	11.12	ND<50	ND<50	ND<250	ND<0.5	ND<0.5	ND<0.5	ND<0.5	ND<5.0	18	ND<0.5
	9/17/2007	22.73	10.83	ND<50	ND<50	ND<250	ND<0.5	ND<0.5	ND<0.5	ND<0.5	ND<5.0	14	ND<0.5
	3/4/2008	22.32	11.24	ND<50	ND<50	ND<250	ND<0.5	ND<0.5	ND<0.5	ND<0.5	ND<5.0	19	ND<0.5
	9/3/2008	23.13	10.43	ND<50	ND<50	ND<250	ND<0.5	ND<0.5	ND<0.5	ND<0.5	ND<5.0	17	ND<0.5
3/4/2009	22.95	10.61	ND<50	ND<50	ND<250	ND<0.5	ND<0.5	ND<0.5	ND<0.5	ND<5.0	14	ND<0.5	
9/8/2009	23.21	10.35	ND<50	ND<50	ND<250	ND<0.5 (ND<0.5)	ND<0.5 (ND<0.5)	ND<0.5 (ND<0.5)	ND<0.5 (ND<0.5)	ND<0.5 (ND<0.5)	11	ND<0.5	
33.67	3/19/2010 *	22.72	10.84	ND<50	ND<50	--	(ND<0.5)	(ND<0.5)	(ND<0.5)	(ND<0.5)	(ND<0.5)	14	ND<0.5
9/3/2010	23.03	10.64	ND<50	ND<50	--	(ND<0.5)	(ND<0.5)	(ND<0.5)	(ND<0.5)	(ND<0.5)	7.2	ND<0.5	
3/4/2011	22.60	11.07	ND<50	ND<50	--	(ND<0.5)	(ND<0.5)	(ND<0.5)	(ND<0.5)	(ND<0.5)	3.4	ND<0.5	
MW-6	5/21/1997	--	11.26	760	--	--	2.5	1.7	ND<0.50	25	10	--	--
33.98	9/28/2004	24.00	9.98	ND<50	--	--	ND<0.5	ND<0.5	ND<0.5	ND<0.5	ND<5.0	--	--
12/21/2004	21.61	12.37	ND<50	--	--	ND<0.5	ND<0.5	ND<0.5	ND<0.5	ND<5.0	--	--	
3/11/2005	21.60	12.38	340 (a)	--	--	1.9	2.6	0.68	0.61	ND<5.0	--	--	
6/16/2005	21.81	12.17	1,300 (a)	--	--	58	8.3	6.1	4.0	ND<25	--	--	
9/1/2005	21.82	12.16	1,900 (a)	--	--	150	19	18	76	ND<12	--	--	
12/16/2005	22.03	11.95	3,600 (a,i)	--	--	560	63	33	230	ND<50	--	--	
3/10/2006	21.46	12.52	2,200 (a)	--	--	240	10	20	87	ND<50	--	--	
9/15/2006	22.46	11.52	1,800 (a)	480 (d)	ND<250	10	6.7	9.9	42	ND<17	3.2	ND<0.5	
3/8/2007	22.64	11.34	4,300 (a)	890 (d)	ND<250	260	36	29	140	ND<60	ND<10	ND<10 (j)	
9/17/2007	22.88	11.10	7,000 (a)	970 (d)	ND<250	760	28	46	270	ND<10	ND<10	ND<10	
3/4/2008	22.51	11.47	400 (a)	74 (d)	ND<250	46	ND<1.0	1.0	6.0	ND<1.0	ND<1.0	ND<1.0	
9/3/2008	23.24	10.74	280 (a)	69 (d, b)	ND<250	2.9	ND<0.5	ND<0.5	ND<0.5	ND<0.5	ND<0.5	ND<0.5	
3/4/2009	23.14	10.84	670 (a)	150 (d)	ND<250	68	13	ND<2.5	12	ND<2.5	ND<2.5	ND<2.5	

TABLE 1

GROUNDWATER ANALYTICAL AND ELEVATION DATA: PETROLEUM HYDROCARBONS
 CHIU PROPERTY
 800 FRANKLIN STREET
 OAKLAND, CALIFORNIA

Well ID TOC Elevation (ft msl)	Date Sampled	Depth to Water (ft below TOC)	Groundwater Elevation (feet msl)	TPHg	TPHd	TPHmo	Benzene	Toluene	Ethylbenzene	Xylenes	MTBE	Chloroform	1,2-DCA
				←-----µg/L-----→									
MW-6 (cont.)	9/8/2009	23.38	10.60	8,000 (a)	1,400 (d)	ND<250	870 (770)	16 (ND<12)	34 (17)	1500 (1,200)	ND<12 (ND<12)	ND<0.5	ND<12
34.05	3/19/2010 *	22.93	11.05	8,900 (a)	1,200 (d)	--	(2,900)	(ND<100)	(ND<100)	(ND<100)	(ND<5.0)	ND<5.0	15
	9/3/2010	23.19	10.86	4,600 (a)	710 (d)	--	(1,500)	(33)	(35)	(79)	(ND<25)	ND<25	ND<25
	3/4/2011	22.78	11.27	3,700 (a)	410 (d)	--	(1,300)	(170)	(70)	(200)	(ND<25)	ND<25	ND<25
<i>Grab Groundwater</i>													
B-7	3/11/2011	--	--	ND<50 (i)	--	--	ND<0.5	ND<0.5	ND<0.5	ND<0.5	--	--	--
B-8	3/11/2011	--	--	ND<50 (i)	--	--	ND<0.5	ND<0.5	ND<0.5	ND<0.5	--	--	--
B-9	3/12/2011	--	--	ND<50 (i)	--	--	ND<0.5	3.0	ND<0.5	ND<0.5	--	--	--

Abbreviations and Notes:

TOC Elevation = Top of well casing elevation measured in feet above mean sea level

msl = Above mean sea level

µg/L = Micrograms per liter

TPHg = Total petroleum hydrocarbons as gasoline by EPA Method SW8015C.

TPHd = Total petroleum hydrocarbons as diesel by EPA Method SW8015C with silica gel cleanup.

TPHmo = Total petroleum hydrocarbons as motor oil by EPA Method SW8015C with silica gel cleanup.

Benzene, toluene, ethylbenzene, and xylenes by EPA Method SW8021B (SW8260B).

MTBE = Methyl tertiary-butyl ether by EPA Method SW8021B by (8260B)

Chloroform by EPA Method SW8260B.

1,2-DCA = 1,2-Dichloroethane by EPA Method SW8260B.

Sheen = A sheen was observed on the water's surface.

Field = Observed in the field.

Lab = Observed in analytical laboratory.

(a) = unmodified or weakly modified gasoline is significant

(b) = diesel range compounds are significant; no recognizable pattern

(d) = gasoline range compounds are significant

(h) = lighter than water immiscible sheen/product is present

(i) = liquid sample that contains ~1 vol. % sediment

(j) = sample diluted due to high organic content/matrix interference

ND<5.0 = Not detected above detection limit.

-- = Not available, not analyzed, or not applicable

* = Surveyed September 7, 2006; updated to table May 24, 2010

** = Surveyed March 8, 2007; updated to table May 24, 2010

É = Unable to access well due to denial by current tenant

ATTACHMENT A

ANALYTICAL REPORT



McC Campbell Analytical, Inc.

"When Quality Counts"

1534 Willow Pass Road, Pittsburg, CA 94565-1701
Web: www.mcccampbell.com E-mail: main@mcccampbell.com
Telephone: 877-252-9262 Fax: 925-252-9269

Conestoga-Rovers & Associates 5900 Hollis St, Suite A Emeryville, CA 94608	Client Project ID: #581000; Chiu Property	Date Sampled: 03/11/11-03/12/11
		Date Received: 03/15/11
	Client Contact: Bryan Fong	Date Reported: 03/22/11
	Client P.O.:	Date Completed: 03/18/11

WorkOrder: 1103476

March 22, 2011

Dear Bryan:

Enclosed within are:

- 1) The results of the **3** analyzed samples from your project: **#581000; Chiu Property,**
- 2) A QC report for the above samples,
- 3) A copy of the chain of custody, and
- 4) An invoice for analytical services.

All analyses were completed satisfactorily and all QC samples were found to be within our control limits.

If you have any questions or concerns, please feel free to give me a call. Thank you for choosing

McC Campbell Analytical Laboratories for your analytical needs.

Best regards,

Angela Rydelius
Laboratory Manager
McC Campbell Analytical, Inc.



McCAMPBELL ANALYTICAL, INC.

1534 WILLOW PASS ROAD
PITTSBURG, CA 94565-1701 **1103476**
Website: www.mccampbell.com Email: main@mccampbell.com
Telephone: (877) 252-9262 Fax: (925) 252-9269

CHAIN OF CUSTODY RECORD

TURN AROUND TIME
RUSH 24 HR 48 HR 72 HR 5 DAY
GeoTracker EDF **PDF** **Excel** **Write On (DW)**
 Check if sample is effluent and "J" flag is required

Report To: Bryan Fong **Bill To:** CRA
Company: Concostoga - Rovers & Associates
E-Mail: Bfong@CRAworld.com
Telex: (510) 420-0700 **Fax:** (510) 420-9170
Project #: 581000 **Project Name:** Chiu Property
Project Location: 800 Franklin St, Oakland, CA
Sampler Signature: Bryan Fong

Analysis Request

<input checked="" type="checkbox"/>	BTEX & TPH as Gas (602 / 8021 + 8015) MAI
<input type="checkbox"/>	TPH as Diesel (8015)
<input type="checkbox"/>	Total Petroleum Oil & Grease (1664 / 5520 E/B&F)
<input type="checkbox"/>	Total Petroleum Hydrocarbons (418.1)
<input type="checkbox"/>	EPA 502.2 / 601 / 8010 / 8021 (HVOCs)
<input type="checkbox"/>	MTBE / BTEX ONLY (EPA 602 / 8021)
<input type="checkbox"/>	EPA 505 / 608 / 8081 (CI Pesticides)
<input type="checkbox"/>	EPA 608 / 8082 PCB's ONLY; Aroclors / Congeners
<input type="checkbox"/>	EPA 507 / 8141 (NP Pesticides)
<input type="checkbox"/>	EPA 515 / 8151 (Acidic CI Herbicides)
<input type="checkbox"/>	EPA 524.2 / 624 / 8260 (VOCs)
<input type="checkbox"/>	EPA 525.2 / 625 / 8270 (SVOCs)
<input type="checkbox"/>	EPA 8270 SIM / 8310 (PAHs / PNAs)
<input type="checkbox"/>	CAM 17 Metals (200.7 / 200.8 / 6010 / 6020)
<input type="checkbox"/>	LUFT 5 Metals (200.7 / 200.8 / 6010 / 6020)
<input type="checkbox"/>	Lead (200.7 / 200.8 / 6010 / 6020)
<input type="checkbox"/>	Filter sample for DISSOLVED metals analysis

Other
Comments
**Indicate here if these samples are potentially dangerous to handle:

SAMPLE ID	LOCATION / Field Point Name	SAMPLING		# Containers	Type Containers	MATRIX					METHOD PRESERVED						
		Date	Time			Water	Soil	Air	Sludge	Other	ICE	HCL	HNO ₃	Other			
B-7		3-11-11	21:10	3	VOA	X					X	X					
B-8		3-11-11	22:53	2	VOA	X					X	X					
B-9		3-12-11	1:10	3	VOA	X					X	X					

**MAI clients MUST disclose any dangerous chemicals known to be present in their submitted samples in concentrations that may cause immediate harm or serious future health endangerment as a result of brief, gloved, open air, sample handling by MAI staff. Non-disclosure incurs an immediate \$250 surcharge and the client is subject to full legal liability for harm suffered. Thank you for your understanding and for allowing us to work safely.

Relinquished By: Bryan Fong	Date: 3-12-11	Time: 8:00	Received By: Emerville Office
Relinquished By: [Signature]	Date: 3/15/11	Time: 12:55	Received By: [Signature]
Relinquished By: [Signature]	Date: 3/15/11	Time: 1500	Received By: Muma V-6

ICE/T: 5.4

COMMENTS:

GOOD CONDITION ✓
 HEAD SPACE ABSENT ✓
 DECHLORINATED IN LAB ✓
 APPROPRIATE CONTAINERS ✓
 PRESERVED IN LAB

VOAS / O&G / METALS / OTHER / PRESERVATION / pH<2

McC Campbell Analytical, Inc.



1534 Willow Pass Rd
 Pittsburg, CA 94565-1701
 (925) 252-9262

CHAIN-OF-CUSTODY RECORD

WorkOrder: 1103476

ClientCode: CETE

WaterTrax WriteOn EDF Excel Fax Email HardCopy ThirdParty J-flag

Report to:
 Bryan Fong
 Conestoga-Rovers & Associates
 5900 Hollis St, Suite A
 Emeryville, CA 94608
 (510) 420-3369 FAX (510) 420-9170

Email: bfong@craworld.com
 cc:
 PO:
 ProjectNo: #581000; Chiu Property

Bill to:
 Accounts Payable
 Conestoga-Rovers & Associates
 5900 Hollis St, Ste. A
 Emeryville, CA 94608

Requested TAT: 5 days
Date Received: 03/15/2011
Date Printed: 03/15/2011

Lab ID	Client ID	Matrix	Collection Date	Hold	Requested Tests (See legend below)												
					1	2	3	4	5	6	7	8	9	10	11	12	
1103476-001	B-7	Water	3/11/2011 21:10	<input type="checkbox"/>	A	A											
1103476-002	B-8	Water	3/11/2011 22:53	<input type="checkbox"/>	A												
1103476-003	B-9	Water	3/12/2011 13:10	<input type="checkbox"/>	A												

Test Legend:

1	G-MBTEX_W	2	PREDF REPORT	3		4		5	
6		7		8		9		10	
11		12							

Prepared by: Maria Venegas

Comments:

NOTE: Soil samples are discarded 60 days after results are reported unless other arrangements are made (Water samples are 30 days).
 Hazardous samples will be returned to client or disposed of at client expense.



Sample Receipt Checklist

Client Name: **Conestoga-Rovers & Associates**

Date and Time Received: **3/15/2011 3:23:16 PM**

Project Name: **#581000; Chiu Property**

Checklist completed and reviewed by: **Maria Venegas**

WorkOrder N°: **1103476** Matrix Water

Carrier: Rob Pringle (MAI Courier)

Chain of Custody (COC) Information

- Chain of custody present? Yes No
- Chain of custody signed when relinquished and received? Yes No
- Chain of custody agrees with sample labels? Yes No
- Sample IDs noted by Client on COC? Yes No
- Date and Time of collection noted by Client on COC? Yes No
- Sampler's name noted on COC? Yes No

Sample Receipt Information

- Custody seals intact on shipping container/cooler? Yes No NA
- Shipping container/cooler in good condition? Yes No
- Samples in proper containers/bottles? Yes No
- Sample containers intact? Yes No
- Sufficient sample volume for indicated test? Yes No

Sample Preservation and Hold Time (HT) Information

- All samples received within holding time? Yes No
- Container/Temp Blank temperature Cooler Temp: 5.4°C NA
- Water - VOA vials have zero headspace / no bubbles? Yes No No VOA vials submitted
- Sample labels checked for correct preservation? Yes No
- Metal - pH acceptable upon receipt (pH<2)? Yes No NA
- Samples Received on Ice? Yes No

(Ice Type: WET ICE)

* NOTE: If the "No" box is checked, see comments below.

Client contacted:

Date contacted:

Contacted by:

Comments:



McC Campbell Analytical, Inc.

"When Quality Counts"

1534 Willow Pass Road, Pittsburg, CA 94565-1701
Web: www.mcccampbell.com E-mail: main@mcccampbell.com
Telephone: 877-252-9262 Fax: 925-252-9269

Conestoga-Rovers & Associates 5900 Hollis St, Suite A Emeryville, CA 94608	Client Project ID: #581000; Chiu Property	Date Sampled: 03/11/11-03/12/11
	Client Contact: Bryan Fong	Date Received: 03/15/11
	Client P.O.:	Date Extracted: 03/17/11-03/18/11
		Date Analyzed: 03/17/11-03/18/11

Gasoline Range (C6-C12) Volatile Hydrocarbons as Gasoline with BTEX and MTBE*

Extraction method: SW5030B

Analytical methods: SW8021B/8015Bm

Work Order: 1103476

Lab ID	Client ID	Matrix	TPH(g)	MTBE	Benzene	Toluene	Ethylbenzene	Xylenes	DF	% SS	Comments
001A	B-7	W	ND	---	ND	ND	ND	ND	1	101	b1
002A	B-8	W	ND	---	ND	ND	ND	ND	1	105	b1
003A	B-9	W	ND	---	ND	3.0	ND	ND	1	112	b1

Reporting Limit for DF =1; ND means not detected at or above the reporting limit	W	50	5.0	0.5	0.5	0.5	0.5	0.5	µg/L
	S	1.0	0.05	0.005	0.005	0.005	0.005	0.005	mg/Kg

* water and vapor samples are reported in ug/L, soil/sludge/solid samples in mg/kg, wipe samples in µg/wipe, product/oil/non-aqueous liquid samples and all TCLP & SPLP extracts in mg/L.

cluttered chromatogram; sample peak coelutes w/surrogate peak; low surrogate recovery due to matrix interference. %SS = Percent Recovery of Surrogate Standard; DF = Dilution Factor

+The following descriptions of the TPH chromatogram are cursory in nature and McC Campbell Analytical is not responsible for their interpretation:

b1) aqueous sample that contains greater than ~1 vol. % sediment



QC SUMMARY REPORT FOR SW8021B/8015Bm

W.O. Sample Matrix: Water

QC Matrix: Water

BatchID: 56905

WorkOrder 1103476

Analyte	EPA Method SW8021B/8015Bm		Extraction SW5030B						Spiked Sample ID: 1103468-001A			
	Sample	Spiked	MS	MSD	MS-MSD	LCS	LCSD	LCS-LCSD	Acceptance Criteria (%)			
	µg/L	µg/L	% Rec.	% Rec.	% RPD	% Rec.	% Rec.	% RPD	MS / MSD	RPD	LCS/LCSD	RPD
TPH(btex) [£]	ND	60	100	95	5.16	98.2	93.9	4.48	70 - 130	20	70 - 130	20
MTBE	ND	10	90.3	88.8	1.74	90.2	86.2	4.48	70 - 130	20	70 - 130	20
Benzene	ND	10	106	105	0.756	110	106	3.88	70 - 130	20	70 - 130	20
Toluene	ND	10	107	106	0.611	111	106	4.51	70 - 130	20	70 - 130	20
Ethylbenzene	ND	10	106	105	0.828	111	106	4.69	70 - 130	20	70 - 130	20
Xylenes	ND	30	109	108	0.707	114	108	5.07	70 - 130	20	70 - 130	20
%SS:	104	10	99	101	1.59	105	101	3.58	70 - 130	20	70 - 130	20

All target compounds in the Method Blank of this extraction batch were ND less than the method RL with the following exceptions:
NONE

BATCH 56905 SUMMARY

Lab ID	Date Sampled	Date Extracted	Date Analyzed	Lab ID	Date Sampled	Date Extracted	Date Analyzed
1103476-001A	03/11/11 9:10 PM	03/18/11	03/18/11 2:52 AM	1103476-002A	03/11/11 10:53 PM	03/17/11	03/17/11 6:58 PM
1103476-003A	03/12/11 1:10 PM	03/17/11	03/17/11 11:43 PM				

MS = Matrix Spike; MSD = Matrix Spike Duplicate; LCS = Laboratory Control Sample; LCSD = Laboratory Control Sample Duplicate; RPD = Relative Percent Deviation.

% Recovery = 100 * (MS-Sample) / (Amount Spiked); RPD = 100 * (MS - MSD) / ((MS + MSD) / 2).

MS / MSD spike recoveries and / or %RPD may fall outside of laboratory acceptance criteria due to one or more of the following reasons: a) the sample is inhomogenous AND contains significant concentrations of analyte relative to the amount spiked, or b) the spiked sample's matrix interferes with the spike recovery.

£ TPH(btex) = sum of BTEX areas from the FID.

cluttered chromatogram; sample peak coelutes with surrogate peak.

N/A = not enough sample to perform matrix spike and matrix spike duplicate.

NR = matrix interference and/or analyte concentration in sample exceeds spike amount for soil matrix or exceeds 2x spike amount for water matrix or sample diluted due to high matrix or analyte content, or inconsistency in sample containers.