

C A M B R I A

May 17, 2005

Mr. Barney Chan
Alameda County Environmental Health Services
1131 Harbor Bay Parkway, Suite 250
Oakland, California

RE: Down Gradient Subsurface Investigation Workplan
Chevron Service Station #9-0290
1802 Webster Street, Alameda, California



Dear Mr. Chan;

Cambria Environmental Technology, Inc. (Cambria) has prepared this Subsurface Investigation Workplan to investigate the potential for down gradient plume migration at the above site referenced above (Figure 1). The objective of this investigation is to define the current extent of the hydrocarbon and methyl tertiary butyl ether (MTBE) plume.

SITE DESCRIPTION

The site is located at the northeast corner of Webster Street (State Highway 61) and Buena Vista Avenue in Alameda, California. A 76 service station (formerly BP) is located up gradient, across Buena Vista Avenue to the south. The area is mixed commercial and residential land use.

Chevron purchased the original property in 1925 and has operated a service station on the site at least since the late 1940s. Chevron purchased two additional parcels in 1964 and leased the final two parcels in 1969. The service station was remodeled into its current configuration in 1969 and, at present, operates with four gasoline underground storage tanks (USTs), one used oil UST, and four dispenser islands (Figure 2)

Site Background

In January 1982, onsite groundwater monitoring wells B-1 through B-6 were installed by Kleinfelder & Associates (Kleinfelder), to assess the extent of hydrocarbons resulting from a release of 50 gallons of gasoline. No soil or groundwater samples were collected for laboratory analysis. However, groundwater samples were analyzed for volatile hydrocarbons using a combustible gas meter.

In 1982, UST backfill wells A-1 and A-2 were installed during UST replacement activities. Groundwater monitoring well B-2 was destroyed.

**Cambria
Environmental
Technology, Inc.**

5900 Hollis Street
Suite A
Emeryville, CA 94608
Tel (510) 420-0700
Fax (510) 420-9170

C A M B R I A

Groundwater monitoring wells B-7 through B-9 were installed in March 1993. Groundwater monitoring indicated the presence of separate phase hydrocarbons (SPH) in wells A-1 and A-2 at thicknesses of 0.6 ft and 0.18 ft, respectively.

In March 1993, Groundwater Technology, Inc. (GTI) installed onsite groundwater monitoring well B-8 and offsite wells B-7 and B-9 to delineate the lateral extent of hydrocarbon impacted soil and groundwater. Soil samples did not contain total petroleum hydrocarbons as gasoline (TPHg), as diesel (TPHd), or benzene, toluene, ethylbenzene, and total xylenes (BTEX).

Gettler-Ryan Inc. (GR) installed monitoring wells B-10 through B-13 in March 1995. No SPH was observed in any of the wells. TPHg concentrations were detected in soil borings B-10 through B-12. TPHd was detected in soil in borings B-10 through B-13. MTBE was detected in soil borings B-11 and B-12.

In May 2001, GR advanced soil borings SB-1 through SB-11 onsite and in Webster Street. GR installed monitoring wells B-14 and B-15 in August 2002. TPHd and MTBE were reported in the groundwater sample from B-14.

Monitoring wells A-2, B-3, and B-4 were subsequently removed/abandoned during UST removal activities. GR performs joint groundwater monitoring with the 76 service station during the first and third quarters only, but data are not jointly reported.

Remediation History

In 1982, the UST system was removed and replaced. A gauge stick hole was observed in the bottom of the 10,000-gallon gasoline tank during UST removal activities. The gasoline USTs were replaced and, in addition, a new diesel and used oil tank and tank backfill monitoring wells, A-1 and A-2, were installed at the time. Monitoring well B-2 was destroyed to accommodate the new UST installation.

On September 19, 1991, approximately 1,400 gallons of diesel were accidentally pumped into tank back fill well A-1 during UST testing activities. Approximately 1,600 gallons of SPH were removed from well A-1 immediately after the release. A SPH recovery program removed an additional 346 gallons from September 1991 through July 1992. Laboratory analysis of the SPH suggested that used oil must also have been inadvertently disposed of in well A-1. A groundwater sampling program was initiated in September 1991.

Touchstone Development removed one 1,000-gallon used oil UST, one 350-gallon used oil UST and associated product piping in April and May 1994. TPHg concentrations in soil were detected

C A M B R I A

beneath the 1,000-gallon used oil tank, beneath the 350-gallon used oil tank, and beneath the product piping. Approximately 700 cubic yards of soil was excavated from the used oil tank pits and from beneath the product lines. Monitoring wells A-2, B-3, and B-4 were abandoned during used oil UST removal activities

A *Site Conceptual Model Report* was prepared by GR, in October 2000.

Site Conditions

Site Lithology: According to available boring logs, the site is primarily underlain by moderately permeable sands and silty sands to the total explored depth of 18 feet below grade (fbg).

Groundwater: Quarterly monitoring has been conducted at the site since 1991. Groundwater depth across the site has varied between 0 and 7 feet above mean sea level (msl). Groundwater elevations fluctuate seasonally as much as four feet.

Hydrocarbon concentrations in groundwater: The highest hydrocarbon concentrations in groundwater are present in the vicinity north and northwest (down-gradient) of the western dispenser island. Recent groundwater sampling performed by GR in March 2005 (Attachment A) detected 320 parts per billion (ppb), 12,000 ppb and 49,000 ppb of TPHg, TPHd, and MTBE respectively in samples collected from monitoring well B-11 which is located onsite near the western dispenser island. Samples collected from wells B-7 and B-15, located west of the site, did not contain detectable concentrations of petroleum hydrocarbons. Samples collected down-gradient in well B-14, contained 78, 1,600ppb and 2,500ppb of TPHg, MTBE and TPHd respectively. Figures 3 and 4 display TPHd, and MTBE concentrations in groundwater.

PROPOSED WORK

Our objective is to investigate the down gradient extent of petroleum hydrocarbons, and fuel oxygenates and to evaluate these data for development of a corrective action plan. Specific procedures are presented below.

Proposed Scope of Work

To further investigate conditions down gradient of the site, Cambria will advance a minimum of six hand auger borings into the subsurface to approximately 8 fbg. Borings SB-13, and SB-14 are proposed to investigate possible preferential pathway migration through existing utility trenches. Proposed soil boring locations are shown on Figure 2. After receiving the laboratory data from the first phase of work, additional down gradient borings may be proposed. The second phase of the investigation is to install one down gradient monitoring well beyond the current extent of the

C A M B R I A

detected plume. The monitoring well location will be based on results obtained during the soil boring investigation and on groundwater flow calculations presented in the GR, *1st Quarter 2005 Groundwater Monitoring and Sampling Report*, dated April 5, 2005 (Appendix A).

Underground Utility Location: Cambria will contact Underground Service Alert to clear all proposed boring locations. Utility maps, to be obtained from the property owners, will be reviewed to assist in the identification of subsurface features. Boring locations will be hand augered to a total depth of eight fbg. The well location will be cleared to eight fbg using an air-knife assisted vacuum rig.



Site Health and Safety Plan: Cambria will prepare a site health and safety plan to protect site workers. The plan will be reviewed and signed by all site workers/visitors and kept onsite at all times.

Permits: Cambria will obtain boring and well permits from the Alameda County Department of Public Works (ACDPW) prior to field activities. Cambria will also secure any necessary encroachment permits from the City of Alameda.

Traffic Control: Borings will be advanced on both private property and in the City right of way. An appropriate traffic control plan will be developed and implemented to drill these borings safely.

Geoprobe Borings: Soil borings will be advanced using a hand auger to approximately 8 fbg. Disturbed soil samples are to be collected every two feet in order to log the lithology. Samples will be screened using a photoionization detector (PID) to help determine if hydrocarbons are present. A qualified geologist will log the subsurface lithology using the Unified Soil Classification System (USCS). A minimum of soil sample from each boring will be collected for laboratory analysis, in the vadose zone. The sample interval may be adjusted to accommodate sample areas with high PID readings or visible staining. Standard field procedures for Geoprobe sampling are attached in Appendix B.

Groundwater Investigation: According to previous boring logs, subsurface lithology at the site and surrounding areas includes a gravel fill to approximately two fbg, underlain by silty sands. Additionally historical boring logs indicate that groundwater has been encountered between four and six fbg. Groundwater samples are will be collected at first encountered groundwater.

Sampling Protocol: Disturbed soil samples will be collected from each boring at maximum intervals of 2 feet, at the groundwater interface, and at areas where hydrocarbon impact is

C A M B R I A

evident. Disturbed samples will be collected in a stainless steel or brass sample tube, which will be sealed using Teflon strips and plastic caps. Groundwater samples will be collected using a small diameter disposable bailer and will be decanted into the appropriate containers supplied by the analytic laboratory. Each sample will be logged onto a chain of custody form, properly preserved on ice and delivered to the appropriate laboratory for analysis.

Chemical Analysis: Selected soil and groundwater samples will be analyzed for:

- TPH- diesel and gasoline by modified EPA Method 8015M; and
- BTEX and fuel oxygenates, including MTBE, by EPA Method 8260B.



Well Installation and Groundwater Sampling

Based on the results of the geoprobe investigation, Cambria proposes to install one monitoring well, to a total depth of approximately 10 fbg. Each well location will be cleared to 8 fbg using an air-knife assisted vacuum. Monitoring wells will be constructed using 2-inch diameter, schedule 40 PVC well casing with a screen size of 0.020 inch, screen length of 5-feet and #2/16 Monterey sand as filter pack. After completion the monitoring well will be surveyed using NAVD 83 coordinate system. Additionally wells A-1, B-5 and B-6 which have undergone repairs will be resurveyed. Standard field procedures for monitoring well installation are attached in Appendix C.

Well Development: Well development will be conducted by Chevron contractor Gettler-Ryan, Inc. Wells are to be developed using a combination of groundwater surging and extraction. Surging agitates the groundwater and dislodges fine sediments from the sand pack. After about ten minutes of surging, groundwater is extracted from the well using bailing, pumping and/or reverse air-lifting through an eductor pipe to remove the sediments from the well. Surging and extraction continue until approximately ten well-casing volumes of groundwater are extracted and the sediment volume in the groundwater is negligible. All equipment is steam-cleaned prior to use.

Groundwater Sampling: Groundwater samples will be collected by Gettler-Ryan during the first quarter following well installation and development. A minimum of three well-casing volumes of groundwater will be purged prior to sampling. Purging will continue until groundwater pH, conductivity, and temperature have stabilized. Groundwater samples are collected using bailers and are decanted into the appropriate containers supplied by the analytic laboratory. Samples are

C A M B R I A

labeled, placed in protective foam sleeves, stored on crushed ice at or below 4°C, and transported under chain-of-custody to the laboratory.

Soil and Water Disposal/Recycling

Soil and water produced during field activities will be temporarily stored on site. Following review of analytical results, the soil and water will be transported to an appropriate Chevron-approved facility for disposal/recycling.

Reporting

Upon completion of field activities and review of the analytic results, Cambria will prepare an investigation report that, at a minimum, will contain:

- Descriptions of the drilling and sampling methods;
- Boring and well logs;
- Tabulated analytic results for soil and groundwater;
- A discussion of hydrocarbon distribution;
- Analytic reports and chain-of-custody forms;
- Waste disposal methods and
- Conclusions and recommendations.

Schedule

Cambria will begin preparations to conduct the investigation once approval for this workplan is received. An investigation report will be submitted approximately 60 days after the fieldwork is completed. Quarterly Groundwater monitoring will commence following well installation and development.

Closing

Since the property owner is anxious to refinance their development, we request that you please review this workplan and provide your comments as soon as you are able. Please call Laura Genin at (510) 420-3367 if you have questions or comments.


Sincerely;

C A M B R I A

Cambria Environmental Technology, Inc.

Laura Genin
Laura Genin
Senior Staff Geologist

Robert Foss
Robert Foss, P.G. #7445
Associate Geologist



C A M B R I A

Figures: 1 – Site Vicinity Map
2 – Site Plan with Proposed Boring Locations
3 – MTBE Concentrations in Groundwater
4 – TPHd Concentrations in Groundwater

Attachments: A – Gettler-Ryan, Inc, 1st Quarter 2005 Groundwater Monitoring Report
B – Standard Procedures for Geoprobe Soil and Groundwater Sampling
C – Standard Procedures for Monitoring Well Installation

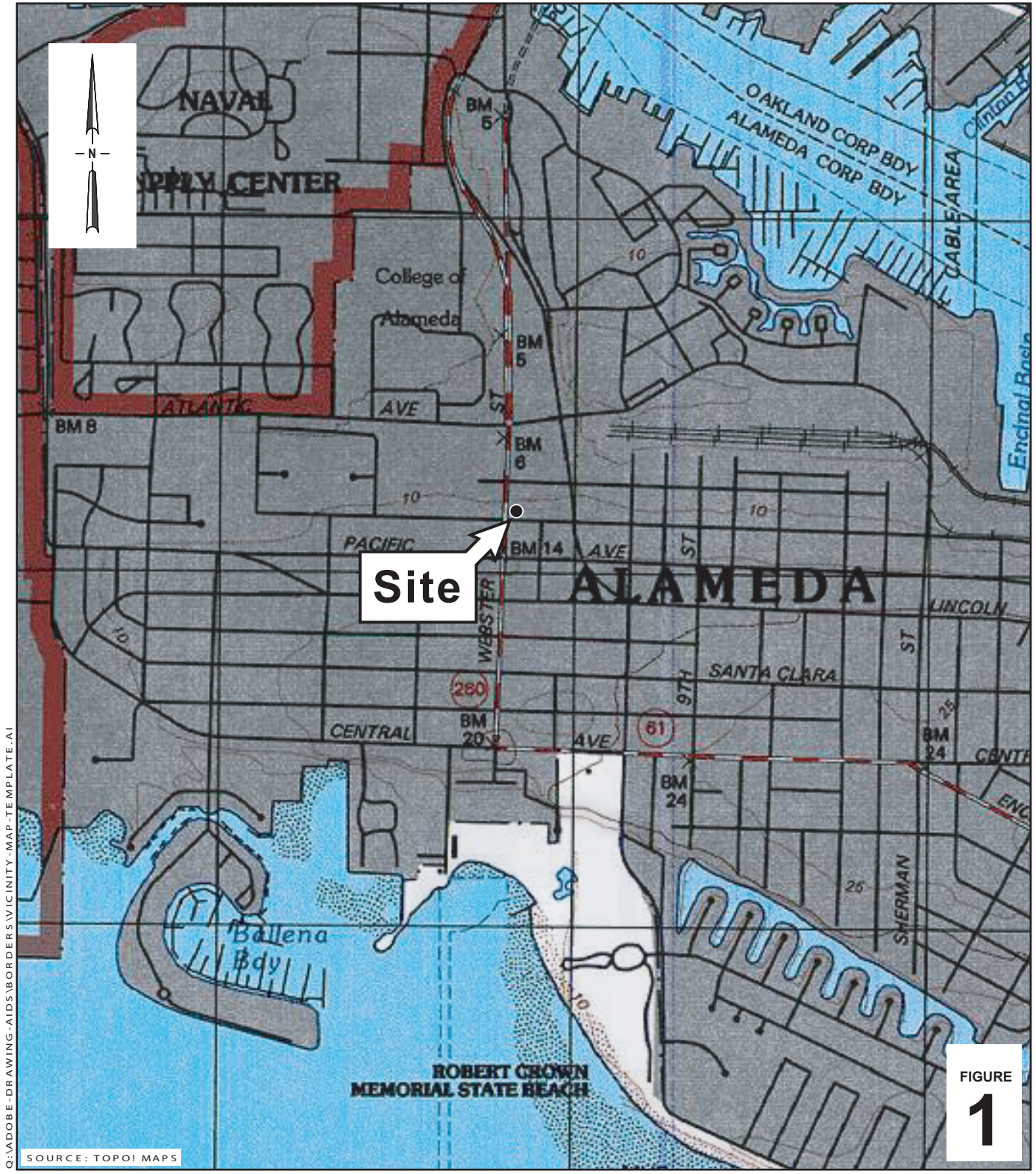


cc: J. Mark Inglis, Chevron, 6001 Bollinger Canyon Road, San Ramon, CA
94583
Dana Thurman, Chevron, 6001 Bollinger Canyon Road, San Ramon, CA
94583
Mr. Cliff Maderia, Chevron Service Station Operator, 1802 Webster
Street, Alameda, CA

C A M B R I A



FIGURES



Chevron Service Station 9-0290



Vicinity Map

1802 Webster Street

Alameda, California 94501-2138

C A M B R I A



EXPLANATION

- SB-13 Proposed soil boring location
- B-1 Monitoring well location
- SB-12 Soil boring location
- B-4 Abandoned well location
- Electrical line
- Storm Drain
- Sanitary Sewer line
- Water line
- Gas line
- Communications line
- Fire hydrant
- Manhole
- Drain inlet

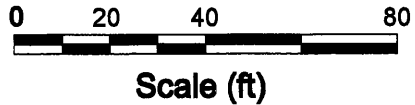
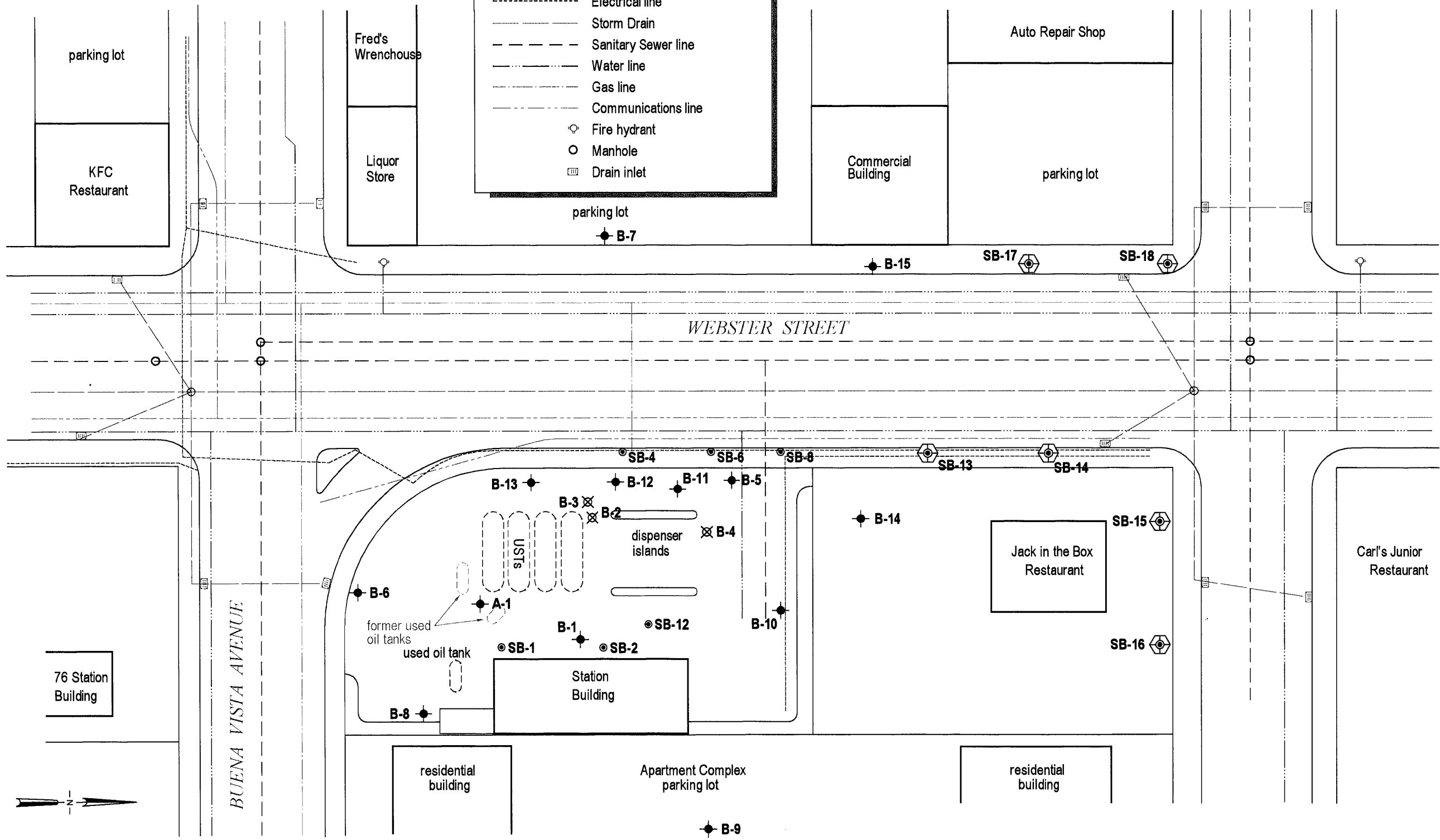


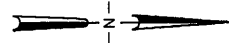
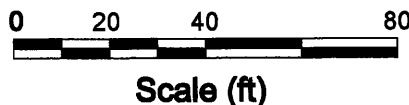
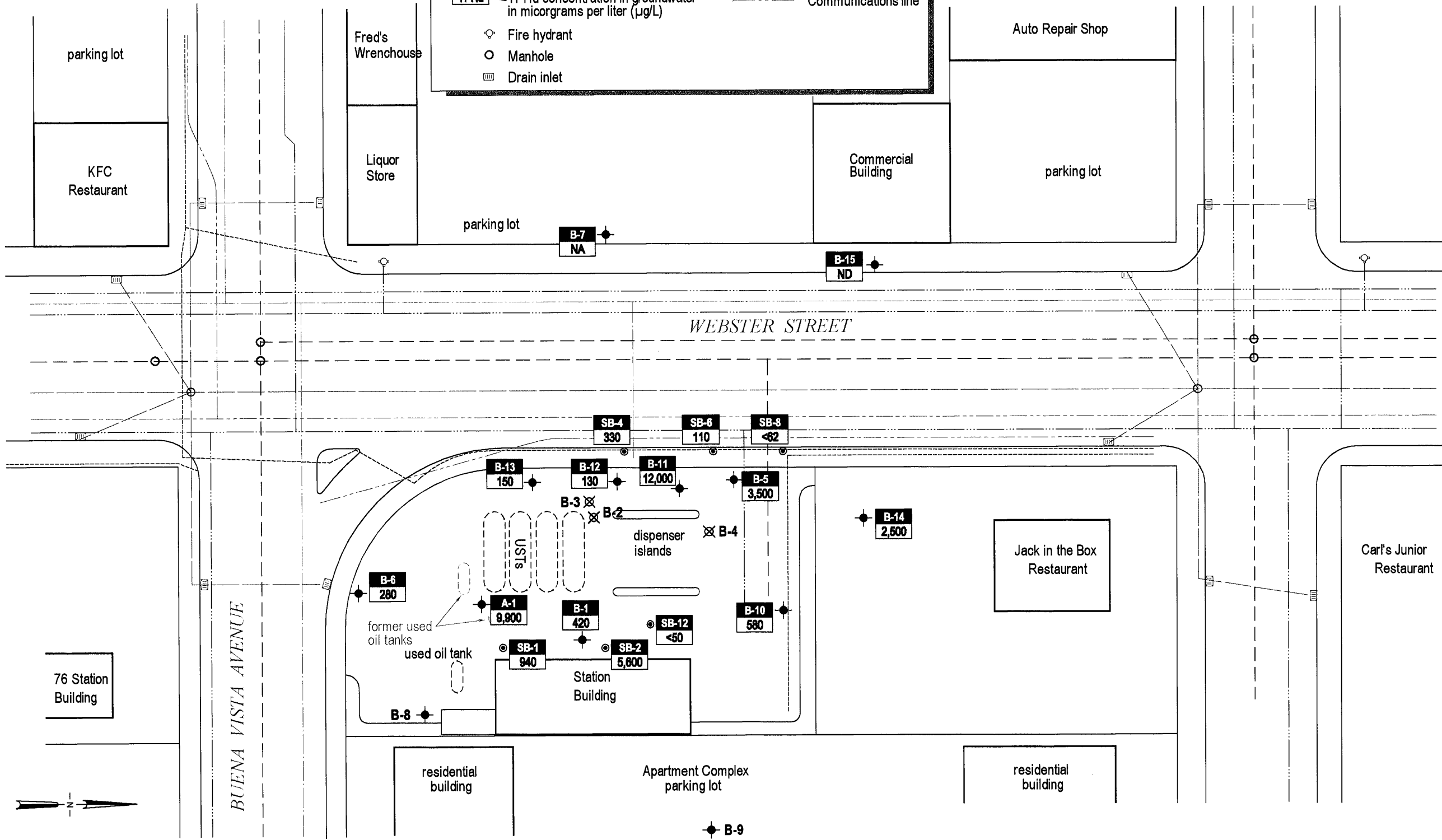
FIGURE 2

1:9-0290 ALAMEDA\FIGURES\9-0290_EXP-SITEPLAN.DWG

Basemap modified from drawing provided by Gettler Ryan Inc.

EXPLANATION

| | | | |
|----------------|--|-------|---------------------|
| B-1 ◆ | Monitoring well location (Data from Gettler Ryan - February 10, 2005) | ----- | Electrical line |
| SB-12 ● | Soil boring location (Data from Gettler Ryan - May 2001) | ----- | Storm Drain |
| B-4 ⊗ | Abandoned well location | ----- | Sanitary Sewer line |
| Well ID | Well/Boring designation | ----- | Water line |
| TPHd | TPHd concentration in groundwater in micograms per liter (µg/L) | ----- | Gas line |
| ○ | Fire hydrant | ----- | Communications line |
| ○ | Manhole | | |
| ▢ | Drain inlet | | |



I:\9-0290\ALAMEDA\FIGURES\9-0290_2005-TPHD.DWG

Basemap modified from drawing provided by Gettler Ryan Inc.

FIGURE 3

TPHd Concentrations in Groundwater

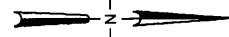
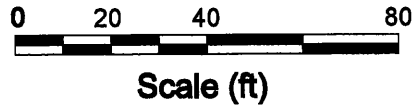
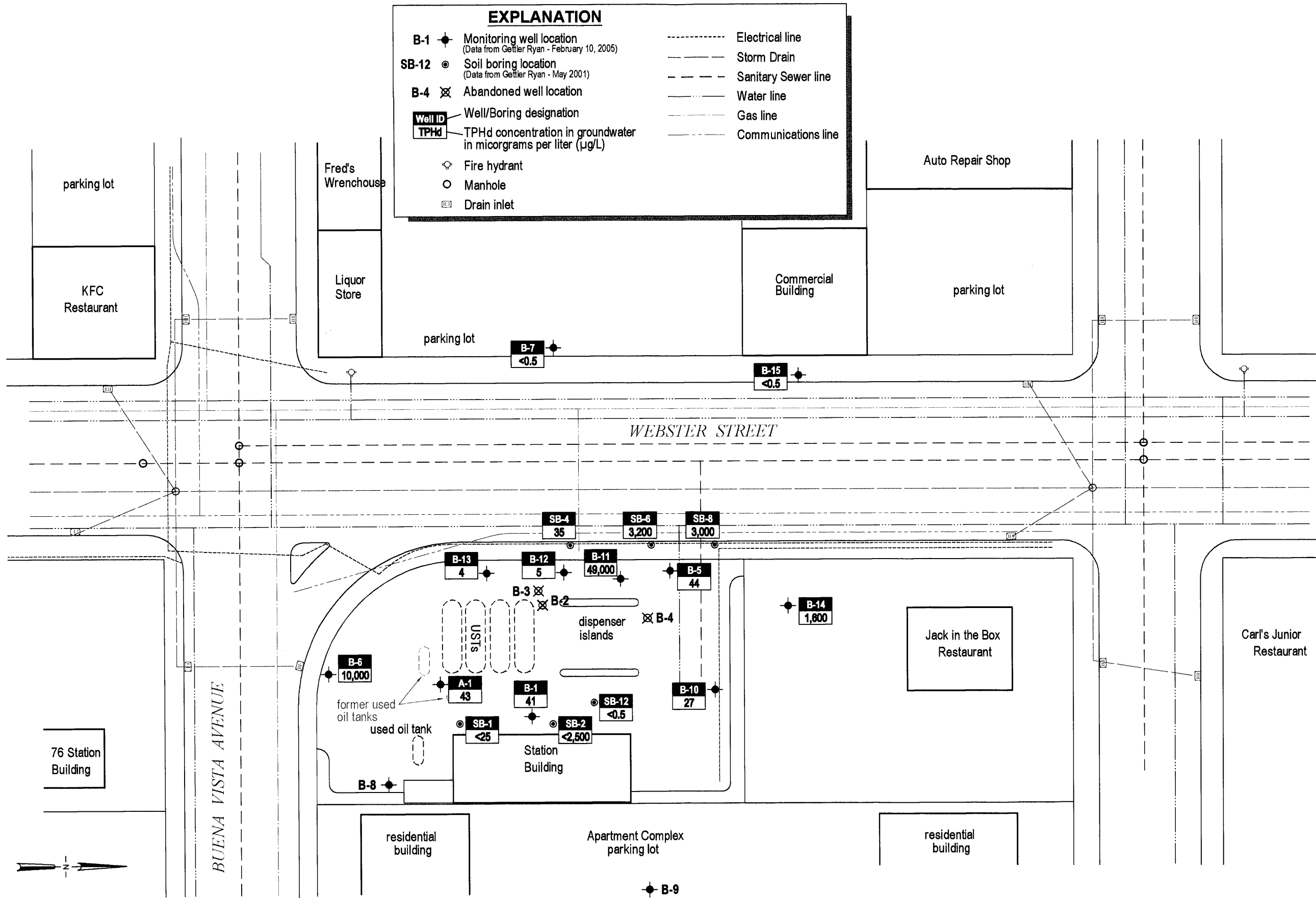


Chevron Service Station 9-0290
1802 Webster Street
Alameda, California



EXPLANATION

| | | | |
|---------|--|-------|---------------------|
| B-1 | Monitoring well location (Data from Gettler Ryan - February 10, 2005) | ----- | Electrical line |
| SB-12 | Soil boring location (Data from Gettler Ryan - May 2001) | ----- | Storm Drain |
| B-4 | Abandoned well location | ----- | Sanitary Sewer line |
| Well ID | Well/Boring designation | ----- | Water line |
| TPHd | TPHd concentration in groundwater in micograms per liter (µg/L) | ----- | Gas line |
| | ○ | ----- | Communications line |
| | ⊙ | | |
| | ⊞ | | |
| | ○ | | |
| | ○ | | |
| | ⊞ | | |



1:9-0290 ALAMEDA\FIGURES\9-0290_2005-MTBE.DWG

Basemap modified from drawing provided by Gettler Ryan Inc.

FIGURE
4

C A M B R I A



APPENDIX A



GETTLER - RYAN INC.

March 21, 2005
G-R Job #385280

Mr. Mark Inglis
ChevronTexaco Company
P.O. Box 6012, Room K2256
San Ramon, CA 94583

RE: First Quarter Event of February 10, 2005
Groundwater Monitoring & Sampling Report
Chevron Service Station #9-0290
1802 Webster Street
Alameda, California

Dear Mr. Inglis:


This report documents and the most recent groundwater monitoring and sampling event performed by Gettler-Ryan Inc. (G-R) at the referenced site. All field work was conducted in accordance with G-R Standard Operating Procedure - Groundwater Sampling (attached). Joint groundwater monitoring and sampling is conducted with BP Station located at 1716 Webster Street, during the first and third quarters only. Joint monitoring data is not reported.

Static groundwater levels were measured and the wells were checked for the presence of separate-phase hydrocarbons. Static water level data, groundwater elevations and separate-phase hydrocarbon thickness (if any) are presented in the attached Table 1. A Potentiometric Map is included as Figure 1.

Groundwater samples were collected from the monitoring wells and submitted to a state certified laboratory for analyses. The field data sheets for this event are attached. Analytical results are presented in the table(s) listed below. The chain of custody document and laboratory analytical report are also attached.

Please call if you have any questions or comments regarding this report. Thank you.

Sincerely,


Deanna L. Harding
Project Coordinator


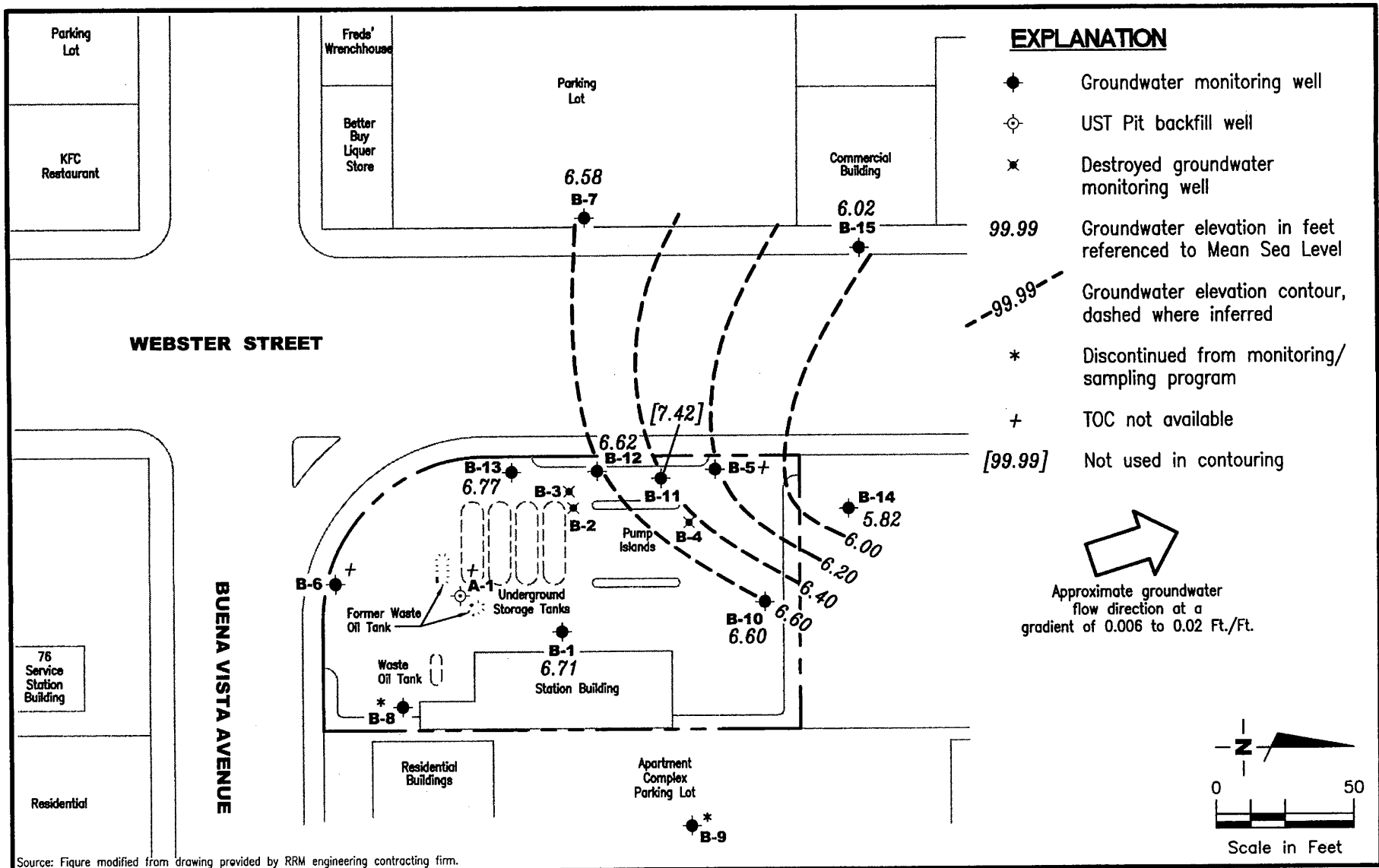

Hagop Kevork
P.E. No. C55734



Figure 1: Potentiometric Map
Table 1: Groundwater Monitoring Data and Analytical Results
Table 2: Groundwater Analytical Results
Attachments: Standard Operating Procedure - Groundwater Sampling
Field Data Sheets
Chain of Custody Document and Laboratory Analytical Reports



GETTLER - RYAN INC.
 6747 Sierra Court, Suite J
 Dublin, CA 94568 (925) 551-7555

POTENTIOMETRIC MAP
 Chevron Service Station #9-0290
 1802 Webster Street
 Alameda, California

FIGURE

1

PROJECT NUMBER
 385280

REVIEWED BY

DATE
 February 10, 2005

REVISED DATE

Table 1
Groundwater Monitoring Data and Analytical Results
Chevron Service Station #9-0290
1802 Webster Street
Alameda, California

| WELL ID/ DATE | TOC* (ft.) | GWE (msl) | DTW (ft.) | SPHT (ft.) | SPH REMOVED (gallons) | TPH-D (ppb) | TPH-G (ppb) | B (ppb) | T (ppb) | E (ppb) | X (ppb) | MTBE (ppb) | TOG (ppb) |
|------------------|---------------|--------------|--------------|---------------|-----------------------------|----------------|----------------|------------|------------|------------|------------|---------------|--------------|
| A-1 | | | | | | | | | | | | | |
| 09/20/91 | 8.13 | 0.48 | 9.23 | 1.58 | -- | -- | -- | -- | -- | -- | -- | -- | -- |
| 10/09/91 | 8.13 | 1.46 | 6.67 | 0.00 | -- | -- | -- | -- | -- | -- | -- | -- | -- |
| 10/17/91 | 8.13 | 1.43 | 7.28 | 0.58 | -- | -- | -- | -- | -- | -- | -- | -- | -- |
| 10/23/91 | 8.13 | 1.36 | 7.42 | 0.65 | -- | -- | -- | -- | -- | -- | -- | -- | -- |
| 11/01/91 | 8.13 | 1.49 | 7.14 | 0.50 | -- | -- | -- | -- | -- | -- | -- | -- | -- |
| 11/07/91 | 8.13 | 1.50 | 7.14 | 0.51 | -- | -- | -- | -- | -- | -- | -- | -- | -- |
| 11/15/91 | 8.13 | 1.47 | 7.19 | 0.53 | -- | -- | -- | -- | -- | -- | -- | -- | -- |
| 11/21/91 | 8.13 | 1.28 | 7.28 | 0.54 | -- | -- | -- | -- | -- | -- | -- | -- | -- |
| 12/12/91 | 8.13 | 1.29 | 7.33 | 0.49 | -- | -- | -- | -- | -- | -- | -- | -- | -- |
| 12/30/91 | 8.13 | 1.73 | 6.76 | 0.36 | -- | -- | -- | -- | -- | -- | -- | -- | -- |
| 01/13/92 | 8.13 | 2.21 | 6.29 | 0.37 | -- | -- | -- | -- | -- | -- | -- | -- | -- |
| 01/22/92 | 8.13 | 2.15 | 6.43 | 0.45 | -- | -- | -- | -- | -- | -- | -- | -- | -- |
| 02/12/92 | 8.13 | 2.21 | 6.30 | 0.38 | -- | -- | -- | -- | -- | -- | -- | -- | -- |
| 03/09/92 | 8.13 | 3.14 | 5.30 | 0.31 | -- | -- | -- | -- | -- | -- | -- | -- | -- |
| 04/10/92 | 8.13 | 2.83 | 5.37 | 0.07 | -- | -- | -- | -- | -- | -- | -- | -- | -- |
| 05/18/92 | 8.13 | 2.39 | 6.14 | 0.40 | -- | -- | -- | -- | -- | -- | -- | -- | -- |
| 01/06/93 | 8.13 | -- | -- | -- | -- | -- | -- | -- | -- | -- | -- | -- | -- |
| 02/03/93 | 8.13 | -- | -- | -- | -- | -- | -- | -- | -- | -- | -- | -- | -- |
| 04/23/93 | 11.56 | 6.19 | 5.85 | 0.60 | -- | -- | -- | -- | -- | -- | -- | -- | -- |
| 06/11/93 | 11.56 | -- | -- | -- | 2.00 | -- | -- | -- | -- | -- | -- | -- | -- |
| 06/15/93 | 11.56 | -- | -- | -- | 0.13 | -- | -- | -- | -- | -- | -- | -- | -- |
| 06/18/93 | 11.56 | -- | -- | -- | 0.13 | -- | -- | -- | -- | -- | -- | -- | -- |
| 06/22/93 | 11.56 | -- | -- | -- | 0.50 | -- | -- | -- | -- | -- | -- | -- | -- |
| 06/29/93 | 11.56 | -- | -- | -- | -- | -- | -- | -- | -- | -- | -- | -- | -- |
| 07/09/93 | 11.56 | -- | -- | -- | -- | -- | -- | -- | -- | -- | -- | -- | -- |
| 07/15/93 | 11.56 | -- | -- | -- | -- | -- | -- | -- | -- | -- | -- | -- | -- |
| 07/19/93 | 11.56 | 5.54 | 6.23 | 0.26 | 2.00 | -- | -- | -- | -- | -- | -- | -- | -- |
| 07/20/93 | 11.56 | -- | -- | -- | -- | -- | -- | -- | -- | -- | -- | -- | -- |
| 07/27/93 | 11.56 | -- | -- | -- | -- | -- | -- | -- | -- | -- | -- | -- | -- |
| 08/06/93 | 11.56 | -- | -- | -- | -- | -- | -- | -- | -- | -- | -- | -- | -- |
| 08/10/93 | 11.56 | -- | -- | -- | -- | -- | -- | -- | -- | -- | -- | -- | -- |
| 08/16/93 | 11.56 | -- | -- | -- | -- | -- | -- | -- | -- | -- | -- | -- | -- |

Table 1
Groundwater Monitoring Data and Analytical Results
Chevron Service Station #9-0290
1802 Webster Street
Alameda, California

| WELL ID/ DATE | TOC* (ft.) | GWE (msl) | DTW (ft.) | SPHT (ft.) | SPH REMOVED (gallons) | TPH-D (ppb) | TPH-G (ppb) | B (ppb) | T (ppb) | E (ppb) | X (ppb) | MTBE (ppb) | TOG (ppb) |
|------------------|---------------|--------------|--------------|---------------|-----------------------------|----------------|----------------|------------|------------|------------|------------|---------------|--------------|
| A-1 (cont) | | | | | | | | | | | | | |
| 09/16/93 | 11.56 | -- | -- | -- | -- | -- | -- | -- | -- | -- | -- | -- | -- |
| 09/24/93 | 11.56 | -- | -- | -- | -- | -- | -- | -- | -- | -- | -- | -- | -- |
| 10/01/93 | 11.56 | -- | -- | -- | -- | -- | -- | -- | -- | -- | -- | -- | -- |
| 10/07/93 | 11.56 | -- | -- | -- | -- | -- | -- | -- | -- | -- | -- | -- | -- |
| 10/13/93 | 11.56 | -- | -- | -- | -- | -- | -- | -- | -- | -- | -- | -- | -- |
| 10/19/93 | 11.56 | -- | -- | 0.10 | -- | -- | -- | -- | -- | -- | -- | -- | -- |
| 10/20/93 | 11.56 | -- | -- | -- | -- | -- | -- | -- | -- | -- | -- | -- | -- |
| 10/28/93 | 11.56 | -- | -- | -- | -- | -- | -- | -- | -- | -- | -- | -- | -- |
| 11/12/93 | 11.56 | -- | -- | -- | -- | -- | -- | -- | -- | -- | -- | -- | -- |
| 11/19/93 | 11.56 | -- | -- | -- | -- | -- | -- | -- | -- | -- | -- | -- | -- |
| 11/30/93 | 11.56 | -- | -- | -- | -- | -- | -- | -- | -- | -- | -- | -- | -- |
| 12/10/93 | 11.56 | -- | -- | -- | -- | -- | -- | -- | -- | -- | -- | -- | -- |
| 12/16/93 | 11.56 | -- | -- | -- | -- | -- | -- | -- | -- | -- | -- | -- | -- |
| 12/23/93 | 11.56 | -- | -- | -- | -- | -- | -- | -- | -- | -- | -- | -- | -- |
| 12/29/93 | 11.56 | -- | -- | -- | -- | -- | -- | -- | -- | -- | -- | -- | -- |
| 01/03/94 | 11.56 | -- | -- | -- | -- | -- | -- | -- | -- | -- | -- | -- | -- |
| 01/17/94 | 11.56 | -- | -- | -- | -- | -- | -- | -- | -- | -- | -- | -- | -- |
| 01/26/94 | 11.56 | -- | -- | -- | -- | -- | -- | -- | -- | -- | -- | -- | -- |
| 02/07/94 | 11.56 | -- | -- | -- | -- | -- | -- | -- | -- | -- | -- | -- | -- |
| 02/11/94 | 11.56 | -- | -- | -- | -- | -- | -- | -- | -- | -- | -- | -- | -- |
| 02/18/94 | 11.56 | -- | -- | -- | -- | -- | -- | -- | -- | -- | -- | -- | -- |
| 02/25/94 | 11.56 | -- | -- | -- | -- | -- | -- | -- | -- | -- | -- | -- | -- |
| 03/04/94 | 11.56 | -- | -- | -- | -- | -- | -- | -- | -- | -- | -- | -- | -- |
| 03/11/94 | 11.56 | -- | -- | -- | -- | -- | -- | -- | -- | -- | -- | -- | -- |
| 03/16/94 | 11.56 | -- | -- | -- | -- | -- | -- | -- | -- | -- | -- | -- | -- |
| 03/25/94 | 11.56 | -- | -- | -- | -- | -- | -- | -- | -- | -- | -- | -- | -- |
| 04/01/94 | 11.56 | -- | -- | -- | -- | -- | -- | -- | -- | -- | -- | -- | -- |
| 08/18/94 | 11.56 | -- | -- | -- | -- | -- | -- | -- | -- | -- | -- | -- | -- |
| 11/30/94 | 11.56 | -- | -- | -- | 2.00 | -- | -- | -- | -- | -- | -- | -- | -- |
| 02/15/95 | 11.56 | -- | 4.79 | -- | -- | -- | -- | -- | -- | -- | -- | -- | -- |
| 05/01/95 | 11.56 | -- | -- | -- | -- | -- | -- | -- | -- | -- | -- | -- | -- |
| 08/04/95 | 11.56 | -- | -- | -- | -- | -- | -- | -- | -- | -- | -- | -- | -- |

Table 1
Groundwater Monitoring Data and Analytical Results
Chevron Service Station #9-0290
1802 Webster Street
Alameda, California

| WELL ID/ DATE | TOC* (ft.) | GWE (msl) | DTW (ft.) | SPHT (ft.) | SPH REMOVED (gallons) | TPH-D (ppb) | TPH-G (ppb) | B (ppb) | T (ppb) | E (ppb) | X (ppb) | MTBE (ppb) | TOG (ppb) |
|------------------------|---------------|--------------|--------------|---------------|-----------------------------|--|-------------------|------------|------------|------------|------------|---------------------|--------------|
| A-1 (cont) | | | | | | | | | | | | | |
| 11/29/95 | 11.56 | 5.24 | 6.38 | 0.08 | 0.03 | -- | -- | -- | -- | -- | -- | -- | -- |
| 02/08/96 | 11.56 | 7.03 | 4.57 | 0.05 | -- | -- | -- | -- | -- | -- | -- | -- | -- |
| 05/08/96 | 11.56 | 6.29 | 5.49 | 0.28 | -- | -- | -- | -- | -- | -- | -- | -- | -- |
| 08/23/96 | 11.56 | 5.31 | 6.43 | 0.22 | -- | -- | -- | -- | -- | -- | -- | -- | -- |
| 12/12/96 | 11.56 | 6.37 | 5.53 | 0.42 | 0.05 | -- | -- | -- | -- | -- | -- | -- | -- |
| 02/10/97 | 11.56 | 7.25 | 4.45 | 0.17 | 0.08 | -- | -- | -- | -- | -- | -- | -- | -- |
| 05/01/97 | 11.56 | 6.11 | 5.51 | 0.08 | 0.05 | -- | -- | -- | -- | -- | -- | -- | -- |
| 08/05/97 | 11.56 | 5.68 | 5.96 | 0.10 | 0.07 | -- | -- | -- | -- | -- | -- | -- | -- |
| 10/28/97 | 11.56 | 5.56 | 6.05 | 0.06 | 0.03 | -- | -- | -- | -- | -- | -- | -- | -- |
| 02/04/98 | 11.56 | 8.39 | 3.20 | 0.04 | 0.03 | -- | -- | -- | -- | -- | -- | -- | -- |
| 06/03/98 | 11.56 | 7.02 | 4.56 | 0.03 | 0.02 | -- | -- | -- | -- | -- | -- | -- | -- |
| 07/29/98 | 11.56 | 7.15 | 4.44 | 0.04 | 0.04 | -- | -- | -- | -- | -- | -- | -- | -- |
| 11/30/98 | 11.56 | 6.23 | 5.61 | 0.35 | 0.01 | -- | -- | -- | -- | -- | -- | -- | -- |
| 02/24/99 | 11.56 | 7.63 | 4.41 | 0.60 | 0.07 | -- | -- | -- | -- | -- | -- | -- | -- |
| 05/06/99 | 11.56 | 6.89 | 4.67 | -- | -- | 9,500 ³ | 580 | 13.4 | <2.0 | 4.68 | 58 | 165 | -- |
| 08/30/99 | 11.56 | 5.52 | 6.04 | -- | -- | 22,000 ³ | 615 | 12 | 3.45 | 3.8 | 44 | 95.5 | -- |
| 11/17/99 | 11.56 | 5.70 | 5.89 | 0.04 | 0.08 | -- | -- | -- | -- | -- | -- | -- | -- |
| 02/21/00 | 11.56 | 7.39 | 4.23 | 0.08 | 0.01 | -- | -- | -- | -- | -- | -- | -- | -- |
| 05/08/00 | 11.56 | 6.55** | 5.10 | 0.11 | 0.00 | NOT SAMPLED DUE TO THE PRESENCE OF SPH | | | | | -- | -- | -- |
| 08/08/00 | 11.56 | 6.13** | 5.53 | 0.13 | 0.26 | NOT SAMPLED DUE TO THE PRESENCE OF SPH | | | | | -- | -- | -- |
| 11/01/00 | 11.56 | 5.99** | 5.67 | 0.13 | 0.26 | NOT SAMPLED DUE TO THE PRESENCE OF SPH | | | | | -- | -- | -- |
| 02/12/01 | 11.56 | 6.85 | 4.71 | 0.00 | 0.00 | 15,000 ¹² | 290 ¹⁰ | 5.1 | <2.0 | <2.0 | 17 | 640 | -- |
| 05/14/01 ¹⁷ | 11.56 | 6.26 | 5.30 | 0.00 | 0.00 | 3,100 ¹² | 190 ¹⁰ | 4.8 | 1.2 | 0.92 | 22 | 100 | -- |
| 08/13/01 | 11.56 | 5.69** | 5.89 | 0.03 | 0.26 | NOT SAMPLED DUE TO THE PRESENCE OF SPH | | | | | -- | -- | -- |
| 11/12/01 | 11.56 | 5.84** | 5.78 | 0.08 | 0.05 | NOT SAMPLED DUE TO THE PRESENCE OF SPH | | | | | -- | -- | -- |
| 02/04/02 | 11.56 | 6.77 | 4.79 | 0.00 | 0.00 | 23,000 | 380 | 3.3 | 1.4 | 0.69 | 14 | 1,800 | -- |
| 05/06/02 | 11.56 | 6.56 | 5.00 | 0.00 | 0.00 | 12,000 | 280 | 2.7 | 1.9 | 1.1 | 20 | 130 | -- |
| 08/29/02 | 11.56 | 5.86 | 5.70 | 0.00 | 0.00 | 13,000 | 380 | 4.1 | 3.3 | 2.1 | 31 | 42 | -- |
| 11/25/02 | 11.56 | 5.74 | 5.82 | 0.00 | 0.00 | 19,000 | 290 | 3.0 | 1.3 | 0.81 | 12 | 340 | -- |
| 02/05/03 | 11.56 | 6.75 | 4.81 | 0.00 | 0.00 | 12,000 | 290 | 3.1 | 1.1 | <0.50 | 5.2 | 2,400 ²² | -- |
| 05/15/03 | 11.56 | 6.71 | 4.85 | 0.00 | 0.00 | 8,400 | 330 | 4.3 | 1.8 | 1 | 16 | 190 | -- |
| 08/14/03 ²⁴ | 11.56 | 5.85 | 5.71 | 0.00 | 0.00 | 9,100 ²³ | 450 | 8 | 3 | 2 | 26 | 270 | -- |

Table 1
Groundwater Monitoring Data and Analytical Results
Chevron Service Station #9-0290
1802 Webster Street
Alameda, California

| WELL ID/ DATE | TOC* (ft.) | GWE (msl) | DTW (ft.) | SPHT (ft.) | SPH REMOVED (gallons) | TPH-D (ppb) | TPH-G (ppb) | B (ppb) | T (ppb) | E (ppb) | X (ppb) | MTBE (ppb) | TOG (ppb) |
|------------------------|------------------|------------------|--------------|---------------|-----------------------------|---------------------|----------------|----------------|----------------|----------------|------------|---------------|--------------|
| A-1 (cont) | | | | | | | | | | | | | |
| 11/13/03 ²⁴ | 11.56 | 5.65 | 5.91 | 0.00 | 0.00 | 13,000 | 310 | 4 | 0.6 | 0.6 | 7 | 150 | -- |
| 02/12/04 ²⁴ | -- ²⁵ | -- ²⁵ | 4.31 | 0.00 | 0.00 | 14,000 | 120 | <0.5 | <0.5 | <0.5 | 3 | 84 | -- |
| 05/13/04 ²⁴ | -- ²⁵ | -- ²⁵ | 4.53 | 0.00 | 0.00 | 3,900 ²³ | 310 | 3 | 1 | 0.9 | 13 | 9 | -- |
| 08/12/04 ²⁴ | -- ²⁵ | -- ²⁵ | 5.13 | 0.00 | 0.00 | 4,600 | 240 | 1 | <0.5 | <0.5 | 5 | 16 | -- |
| 11/11/04 ²⁴ | -- ²⁵ | -- ²⁵ | 5.67 | 0.00 | 0.00 | 9,500 | <50 | <0.5 | <0.5 | <0.5 | <0.5 | 41 | -- |
| 02/10/05 ²⁴ | -- ²⁵ | -- ²⁵ | 4.38 | 0.00 | 0.00 | 9,900 | 160 | <0.5 | <0.5 | <0.5 | 1 | 43 | -- |
| A-2 | | | | | | | | | | | | | |
| 09/20/91 | 8.00 | 0.27 | 7.73 | 0.00 | -- | 5,100 | 8,100 | 860 | 14 | 110 | 53 | -- | -- |
| 10/09/91 | 8.00 | 1.39 | 6.61 | 0.00 | -- | -- | -- | -- | -- | -- | -- | -- | -- |
| 10/17/91 | 8.00 | 1.34 | 6.66 | 0.00 | -- | -- | -- | -- | -- | -- | -- | -- | -- |
| 10/23/91 | 8.00 | 1.29 | 6.80 | 0.09 | -- | -- | -- | -- | -- | -- | -- | -- | -- |
| 11/01/91 | 8.00 | 1.45 | 6.63 | 0.15 | -- | -- | -- | -- | -- | -- | -- | -- | -- |
| 11/07/91 | 8.00 | 1.45 | 6.64 | 0.21 | -- | -- | -- | -- | -- | -- | -- | -- | -- |
| 11/15/91 | 8.00 | 1.38 | 6.81 | 0.19 | -- | -- | -- | -- | -- | -- | -- | -- | -- |
| 11/21/91 | 8.00 | 1.31 | 6.93 | 0.24 | -- | -- | -- | -- | -- | -- | -- | -- | -- |
| 12/12/91 | 8.00 | 1.24 | 6.97 | 0.15 | -- | -- | -- | -- | -- | -- | -- | -- | -- |
| 12/30/91 | 8.00 | 1.70 | 6.54 | 0.24 | -- | -- | -- | -- | -- | -- | -- | -- | -- |
| 01/13/92 | 8.00 | 2.16 | 5.92 | 0.08 | -- | -- | -- | -- | -- | -- | -- | -- | -- |
| 01/22/92 | 8.00 | 2.00 | 6.01 | 0.10 | -- | -- | -- | -- | -- | -- | -- | -- | -- |
| 02/12/92 | 8.00 | 2.20 | 6.06 | 0.26 | -- | -- | -- | -- | -- | -- | -- | -- | -- |
| 03/09/92 | 8.00 | 3.11 | 4.93 | 0.04 | -- | -- | -- | -- | -- | -- | -- | -- | -- |
| 04/10/92 | 8.00 | 2.80 | 5.20 | <0.01 | -- | -- | -- | -- | -- | -- | -- | -- | -- |
| 05/18/92 | 8.00 | 2.36 | 5.66 | 0.02 | -- | -- | -- | -- | -- | -- | -- | -- | -- |
| 01/06/93 | 8.00 | -- | -- | -- | -- | -- | -- | -- | -- | -- | -- | -- | -- |
| 02/03/93 | 8.00 | 3.20 | 4.98 | 0.22 | -- | -- | -- | -- | -- | -- | -- | -- | -- |
| 04/23/93 | 11.46 | 6.24 | 5.36 | 0.18 | -- | -- | -- | -- | -- | -- | -- | -- | -- |
| 06/11/93 | 11.46 | -- | -- | -- | 0.13 | -- | -- | -- | -- | -- | -- | -- | -- |
| 06/15/93 | 11.46 | -- | -- | -- | 0.13 | -- | -- | -- | -- | -- | -- | -- | -- |
| 06/18/93 | 11.46 | -- | -- | -- | 0.26 | -- | -- | -- | -- | -- | -- | -- | -- |
| 06/22/93 | 11.46 | -- | -- | -- | 0.50 | -- | -- | -- | -- | -- | -- | -- | -- |

Table 1
Groundwater Monitoring Data and Analytical Results
Chevron Service Station #9-0290
1802 Webster Street
Alameda, California

| WELL ID/ DATE | FOC* (ft.) | GWE (msl) | DTW (ft.) | SPHT (ft.) | SPH REMOVED (gallons) | TPH-D (ppb) | TPH-G (ppb) | B (ppb) | T (ppb) | E (ppb) | X (ppb) | MTBE (ppb) | TOG (ppb) |
|------------------|---------------|--------------|--------------|---------------|-----------------------------|----------------|----------------|------------|------------|------------|------------|---------------|--------------|
| A-2 (cont) | | | | | | | | | | | | | |
| 06/29/93 | 11.46 | -- | -- | -- | -- | -- | -- | -- | -- | -- | -- | -- | -- |
| 07/09/93 | 11.46 | -- | -- | -- | -- | -- | -- | -- | -- | -- | -- | -- | -- |
| 07/15/93 | 11.46 | -- | -- | -- | -- | -- | -- | -- | -- | -- | -- | -- | -- |
| 07/19/93 | 11.46 | 5.53 | 6.79 | 1.07 | -- | -- | -- | -- | -- | -- | -- | -- | -- |
| 07/20/93 | 11.46 | -- | -- | -- | -- | -- | -- | -- | -- | -- | -- | -- | -- |
| 07/27/93 | 11.46 | -- | -- | -- | -- | -- | -- | -- | -- | -- | -- | -- | -- |
| 08/06/93 | 11.46 | -- | -- | -- | -- | -- | -- | -- | -- | -- | -- | -- | -- |
| 08/10/93 | 11.46 | -- | -- | -- | -- | -- | -- | -- | -- | -- | -- | -- | -- |
| 08/16/93 | 11.46 | -- | -- | -- | -- | -- | -- | -- | -- | -- | -- | -- | -- |
| 09/16/93 | 11.46 | -- | -- | -- | -- | -- | -- | -- | -- | -- | -- | -- | -- |
| 09/24/93 | 11.46 | -- | -- | -- | -- | -- | -- | -- | -- | -- | -- | -- | -- |
| 10/01/93 | 11.46 | -- | -- | -- | -- | -- | -- | -- | -- | -- | -- | -- | -- |
| 10/07/93 | 11.46 | -- | -- | -- | -- | -- | -- | -- | -- | -- | -- | -- | -- |
| 10/13/93 | 11.46 | -- | -- | -- | -- | -- | -- | -- | -- | -- | -- | -- | -- |
| 10/19/93 | 11.46 | 6.23 | 6.36 | 1.41 | -- | -- | -- | -- | -- | -- | -- | -- | -- |
| 10/20/93 | 11.46 | -- | -- | -- | -- | -- | -- | -- | -- | -- | -- | -- | -- |
| 10/28/93 | 11.46 | -- | -- | -- | -- | -- | -- | -- | -- | -- | -- | -- | -- |
| 11/12/93 | 11.46 | -- | -- | -- | -- | -- | -- | -- | -- | -- | -- | -- | -- |
| 11/19/93 | 11.46 | -- | -- | -- | -- | -- | -- | -- | -- | -- | -- | -- | -- |
| 11/30/93 | 11.46 | -- | -- | -- | -- | -- | -- | -- | -- | -- | -- | -- | -- |
| 12/10/93 | 11.46 | -- | -- | -- | -- | -- | -- | -- | -- | -- | -- | -- | -- |
| 12/16/93 | 11.46 | -- | -- | -- | -- | -- | -- | -- | -- | -- | -- | -- | -- |
| 12/23/93 | 11.46 | -- | -- | -- | -- | -- | -- | -- | -- | -- | -- | -- | -- |
| 12/29/93 | 11.46 | -- | -- | -- | -- | -- | -- | -- | -- | -- | -- | -- | -- |
| 01/03/94 | 11.46 | -- | -- | -- | -- | -- | -- | -- | -- | -- | -- | -- | -- |
| 01/17/94 | 11.46 | -- | -- | -- | -- | -- | -- | -- | -- | -- | -- | -- | -- |
| 01/26/94 | 11.46 | -- | -- | -- | -- | -- | -- | -- | -- | -- | -- | -- | -- |
| 02/07/94 | 11.46 | -- | -- | -- | -- | -- | -- | -- | -- | -- | -- | -- | -- |
| 02/11/94 | 11.46 | -- | -- | -- | -- | -- | -- | -- | -- | -- | -- | -- | -- |
| 02/18/94 | 11.46 | -- | -- | -- | -- | -- | -- | -- | -- | -- | -- | -- | -- |
| 02/25/94 | 11.46 | -- | -- | -- | -- | -- | -- | -- | -- | -- | -- | -- | -- |
| 03/04/94 | 11.46 | -- | -- | -- | -- | -- | -- | -- | -- | -- | -- | -- | -- |

Table 1
Groundwater Monitoring Data and Analytical Results
Chevron Service Station #9-0290
1802 Webster Street
Alameda, California

| WELL ID/ DATE | TOC* (ft.) | GWE (msl) | DTW (ft.) | SPHT (ft.) | SPH REMOVED (gallons) | TPH-D (ppb) | TPH-G (ppb) | B (ppb) | T (ppb) | E (ppb) | X (ppb) | MTBE (ppb) | TOG (ppb) |
|-------------------|---------------|--------------|--------------|---------------|-----------------------------|--------------------|----------------|------------|------------|------------|------------|------------------------|-------------------|
| A-2 (cont) | | | | | | | | | | | | | |
| 03/11/94 | 11.46 | -- | -- | -- | -- | -- | -- | -- | -- | -- | -- | -- | -- |
| 03/16/94 | 11.46 | -- | -- | -- | -- | -- | -- | -- | -- | -- | -- | -- | -- |
| 03/25/94 | 11.46 | -- | -- | -- | -- | -- | -- | -- | -- | -- | -- | -- | -- |
| DESTROYED | | | | | | | | | | | | | |
| B-1 | | | | | | | | | | | | | |
| 04/23/93 | 12.12 | 6.19 | 5.93 | -- | -- | 8,300 | 13,000 | 4,900 | 22 | 250 | 47 | -- | -- |
| 07/19/93 | 12.12 | 5.46 | 6.66 | -- | -- | 1,600 | 3,300 | 1,200 | 16 | 24 | <30 | -- | -- |
| 10/19/93 | 12.12 | 5.04 | 7.08 | -- | -- | 550 | 2,300 | 730 | 18 | 14 | 31 | -- | -- |
| 01/17/94 | 12.12 | 5.39 | 6.73 | -- | -- | <50 | 22,000 | 6,500 | 170 | 210 | 430 | -- | -- |
| 08/18/94 | 12.12 | 5.27 | 6.85 | -- | -- | -- | -- | -- | -- | -- | -- | -- | -- |
| 11/30/94 | 12.12 | 6.11 | 6.01 | -- | -- | 3,200 ¹ | 1,500 | 250 | 17 | 7.5 | 19 | -- | <5.0 ² |
| 02/15/95 | 12.12 | 6.75 | 5.37 | -- | -- | 1,300 ¹ | 1,000 | 160 | <2.0 | 4.6 | 2.6 | -- | -- |
| 05/01/95 | 12.12 | 7.00 | 5.12 | -- | -- | 2,600 ³ | 140 | 20 | 0.52 | 2.0 | 0.67 | -- | -- |
| 08/04/95 | 12.12 | 6.62 | 5.50 | -- | -- | 4,900 ³ | 6,700 | 1,400 | <20 | <20 | <20 | -- | -- |
| 11/29/95 | 12.12 | 6.27 | 5.85 | -- | -- | 5,000 ³ | 9,200 | 2,200 | <25 | <25 | 25 | 8,300 | -- |
| 02/08/96 | 12.12 | 8.12 | 4.00 | -- | -- | 1,300 ³ | 1,500 | 190 | <5.0 | <5.0 | <5.0 | 2,300 | -- |
| 05/08/96 | 12.12 | 7.32 | 4.80 | -- | -- | 2,900 ³ | 3,700 | 650 | <10 | 24 | 16 | 2,300 | -- |
| 08/23/96 | 12.12 | 6.58 | 5.54 | -- | -- | 2,600 | 3,200 | 500 | <20 | <20 | <20 | 4,900 | -- |
| 12/12/96 | 12.12 | 7.22 | 4.90 | -- | -- | 3,400 ⁴ | 2,500 | 380 | <25 | <25 | 25 | 8,600 | -- |
| 02/10/97 | 12.12 | 7.53 | 4.59 | -- | -- | 2,100 ³ | 2,200 | 270 | 11 | 8.8 | 13 | 3,400 | -- |
| 05/01/97 | 12.12 | 6.46 | 5.66 | -- | -- | 1,300 ³ | 1,200 | 70 | 5.8 | <5.0 | 7.2 | 2,000 | -- |
| 08/05/97 | 12.12 | 5.68 | 6.44 | -- | -- | 1,500 ³ | <1,000 | 86 | <10 | <10 | <10 | 3,800 | -- |
| 10/28/97 | 12.12 | 5.69 | 6.43 | -- | -- | 2,000 ³ | 1,400 | 73 | 6.5 | 6.8 | 9.0 | 2,900 | -- |
| 02/04/98 | 12.12 | 9.11 | 3.01 | -- | -- | 1,200 ³ | 1,500 | 4.5 | 1.7 | <0.5 | 2.2 | 1,900 | -- |
| 02/12/98 | 12.12 | 8.33 | 3.79 | -- | -- | -- | -- | -- | -- | -- | -- | -- | -- |
| 06/03/98 | 12.12 | 7.23 | 4.89 | -- | -- | 970 ³ | <50 | <0.5 | <0.5 | <0.5 | <0.5 | 1,400 | -- |
| 07/29/98 | 12.12 | 6.37 | 5.75 | -- | -- | 1,100 ³ | 850 | 27 | <0.5 | 4.0 | 2.9 | 770/1,200 ⁶ | -- |
| 11/30/98 | 12.12 | 6.44 | 5.68 | -- | -- | 1,490 | 543 | <5.0 | <5.0 | <5.0 | <5.0 | 2,220 | -- |
| 02/24/99 | 12.12 | 7.83 | 4.29 | -- | -- | 1,400 ³ | 390 | 1.6 | 0.57 | 2.8 | 2.5 | 2,600 | -- |
| 05/06/99 | 12.12 | 7.11 | 5.01 | -- | -- | 340 ³ | 239 | 4.02 | <0.5 | 3.87 | 1.97 | 197 | -- |

Table 1
Groundwater Monitoring Data and Analytical Results
Chevron Service Station #9-0290
1802 Webster Street
Alameda, California

| WELL ID/ DATE | TOC* (ft.) | GWE (msl) | DTW (ft.) | SPHT (ft.) | SPH REMOVED (gallons) | TPH-D (ppb) | TPH-G (ppb) | B (ppb) | T (ppb) | E (ppb) | X (ppb) | MTBE (ppb) | TOG (ppb) |
|------------------------|---------------|--------------|--------------|---------------|-----------------------------|---------------------|--------------------|------------|------------|------------|------------|---------------|--------------|
| B-1 (cont) | | | | | | | | | | | | | |
| 08/30/99 | 12.12 | 5.91 | 6.21 | -- | -- | 1,570 ⁷ | 739 | 22.4 | 3.45 | 5.62 | 3.27 | 1,110 | -- |
| 11/17/99 | 12.12 | 5.98 | 6.14 | -- | -- | 1,730 | 907 | 66.4 | 3.82 | 4.39 | 4.75 | 2,480 | -- |
| 02/21/00 | 12.12 | 7.53 | 4.59 | -- | -- | 1,000 ³ | 679 | 10.5 | <1.0 | 3.84 | 3.21 | 2,330 | -- |
| 05/08/00 | 12.12 | 6.66 | 5.46 | 0.00 | 0.00 | 870 ¹¹ | 1,000 ⁸ | <5.0 | <5.0 | <5.0 | <5.0 | 660 | -- |
| 08/08/00 | 12.12 | 6.22 | 5.90 | 0.00 | 0.00 | 520 ¹¹ | <500 | 29 | <5.0 | <5.0 | <5.0 | 1,900 | -- |
| 11/01/00 | 12.12 | 7.14 | 4.98 | 0.00 | 0.00 | 570 ¹⁴ | 860 ¹⁰ | 41 | <5.0 | 8.3 | 13 | 2,500 | -- |
| 02/12/01 | 12.12 | 6.71 | 5.41 | 0.00 | 0.00 | 940 ¹⁴ | 790 ¹⁵ | 36 | <5.0 | <5.0 | 18 | 1,200 | -- |
| 05/14/01 | 12.12 | 6.38 | 5.74 | 0.00 | 0.00 | 690 ¹¹ | <1,000 | <10 | <10 | <10 | <10 | 540 | -- |
| 11/12/01 | 12.12 | 5.59 | 6.53 | 0.00 | 0.00 | 2,300 | 1,100 | 12 | 2.5 | 3.4 | 8.8 | 1,100 | -- |
| 02/04/02 | 12.12 | 6.92 | 5.20 | 0.00 | 0.00 | 1,800 | 850 | 7.5 | 0.66 | 5.3 | <5.0 | 220 | -- |
| 05/06/02 | 12.12 | 6.67 | 5.45 | 0.00 | 0.00 | 440 | 350 | <0.50 | <0.50 | 1.7 | <1.5 | 83 | -- |
| 08/29/02 | 12.12 | 5.94 | 6.18 | 0.00 | 0.00 | 3,000 | 770 | 7.3 | 1.1 | 1.5 | 3.1 | 330 | -- |
| 11/25/02 | 12.12 | 5.87 | 6.25 | 0.00 | 0.00 | 3,400 | 510 | 7.7 | <1.0 | 1.2 | 3.6 | 540 | -- |
| 02/05/03 | 12.12 | 6.87 | 5.25 | 0.00 | 0.00 | 1,400 | 560 | 4.8 | 0.55 | 2.4 | 1.9 | 200 | -- |
| 05/15/03 | 12.12 | 6.86 | 5.26 | 0.00 | 0.00 | 1,400 | 370 | 2.4 | <0.5 | 1.9 | 2.0 | 130 | -- |
| 08/14/03 ²⁴ | 12.12 | 5.92 | 6.20 | 0.00 | 0.00 | 1,300 ²³ | 650 | 4 | 0.9 | 0.7 | 2 | 210 | -- |
| 11/13/03 ²⁴ | 12.12 | 5.73 | 6.39 | 0.00 | 0.00 | 720 | 210 | 0.7 | <0.5 | <0.5 | 0.9 | 200 | -- |
| 02/12/04 ²⁴ | 12.12 | 6.95 | 5.17 | 0.00 | 0.00 | 1,200 | <50 | <0.5 | <0.5 | <0.5 | <0.5 | 53 | -- |
| 05/13/04 ²⁴ | 12.12 | 6.86 | 5.26 | 0.00 | 0.00 | 63 ²³ | <50 | <0.5 | <0.5 | <0.5 | <0.5 | 10 | -- |
| 08/12/04 ²⁴ | 12.12 | 6.11 | 6.01 | 0.00 | 0.00 | 280 | <50 | <0.5 | <0.5 | <0.5 | <0.5 | 26 | -- |
| 11/11/04 ²⁴ | 12.12 | 5.64 | 6.48 | 0.00 | 0.00 | 280 | <50 | <0.5 | <0.5 | <0.5 | <0.5 | 23 | -- |
| 02/10/05 ²⁴ | 12.12 | 6.71 | 5.41 | 0.00 | 0.00 | 420 | <50 | <0.5 | <0.5 | <0.5 | <0.5 | 41 | -- |
| B-3 | | | | | | | | | | | | | |
| 09/20/91 | 8.01 | 1.08 | 6.94 | 0.01 | -- | -- | -- | -- | -- | -- | -- | -- | -- |
| 10/09/91 | 8.01 | 1.66 | 6.35 | -- | -- | -- | -- | -- | -- | -- | -- | -- | -- |
| 10/17/91 | 8.01 | 1.57 | 6.44 | -- | -- | -- | -- | -- | -- | -- | -- | -- | -- |
| 10/23/91 | 8.01 | 1.53 | 6.84 | -- | -- | -- | -- | -- | -- | -- | -- | -- | -- |
| 11/01/91 | 8.01 | 1.70 | 6.31 | -- | -- | -- | -- | -- | -- | -- | -- | -- | -- |
| 11/07/91 | 8.01 | 1.69 | 6.32 | -- | -- | -- | -- | -- | -- | -- | -- | -- | -- |
| 11/15/91 | 8.01 | 1.62 | 6.39 | -- | -- | -- | -- | -- | -- | -- | -- | -- | -- |

Table 1
Groundwater Monitoring Data and Analytical Results
Chevron Service Station #9-0290
1802 Webster Street
Alameda, California

| WELL ID/ DATE | TOC* (ft.) | GWE (msl) | DTW (ft.) | SPHT (ft.) | SPH REMOVED (gallons) | TPH-D (ppb) | TPH-G (ppb) | B (ppb) | T (ppb) | E (ppb) | X (ppb) | MTBE (ppb) | TOG (ppb) |
|-------------------|---------------|--------------|--------------|---------------|-----------------------------|----------------|----------------|------------|------------|------------|------------|---------------|--------------|
| B-3 (cont) | | | | | | | | | | | | | |
| 11/21/91 | 8.01 | 1.57 | 6.44 | -- | -- | -- | -- | -- | -- | -- | -- | -- | -- |
| 12/12/91 | 8.01 | 1.19 | 6.82 | <0.01 | -- | -- | -- | -- | -- | -- | -- | -- | -- |
| 12/30/91 | 8.01 | 1.64 | 6.37 | -- | -- | -- | -- | -- | -- | -- | -- | -- | -- |
| 01/13/92 | 8.01 | 2.07 | 5.94 | -- | -- | -- | -- | -- | -- | -- | -- | -- | -- |
| 01/22/92 | 8.01 | 2.02 | 5.99 | -- | -- | -- | -- | -- | -- | -- | -- | -- | -- |
| 02/12/92 | 8.01 | 2.19 | 5.82 | <0.01 | -- | -- | -- | -- | -- | -- | -- | -- | -- |
| 03/09/92 | 8.01 | 2.91 | 5.10 | -- | -- | -- | -- | -- | -- | -- | -- | -- | -- |
| 04/10/92 | 8.01 | 2.65 | 5.36 | -- | -- | -- | -- | -- | -- | -- | -- | -- | -- |
| 05/18/92 | 8.01 | 2.29 | 5.72 | -- | -- | 250 | 6,200 | 550 | 58 | 13 | 51 | -- | <5,000 |
| 01/06/93 | 8.01 | 2.51 | 5.50 | Sheen | -- | 10,000 | 5,400 | 490 | 54 | 51 | 82 | -- | -- |
| 02/03/93 | 8.01 | -- | -- | -- | -- | -- | -- | -- | -- | -- | -- | -- | -- |
| 04/23/93 | 11.42 | 6.10 | 5.32 | -- | -- | 6,400 | 18,000 | 540 | 69 | 47 | 120 | -- | -- |
| 07/29/93 | 11.42 | 5.48 | 5.94 | -- | -- | 4,000 | 40,000 | 780 | 69 | 49 | 150 | -- | -- |
| 10/19/93 | 11.42 | 5.10 | 6.32 | -- | -- | 1,500 | 20,000 | 520 | 37 | 43 | 100 | -- | -- |
| 01/17/94 | 11.42 | 4.47 | 6.95 | -- | -- | <50 | 3,900 | 430 | 32 | 29 | 82 | -- | -- |
| DESTROYED | | | | | | | | | | | | | |
| B-4 | | | | | | | | | | | | | |
| 09/20/91 | 8.04 | 1.22 | 6.82 | 0.01 | -- | 1,400 | 19,000 | 710 | 160 | 650 | 2,000 | -- | -- |
| 10/09/91 | 8.04 | 1.41 | 6.63 | -- | -- | -- | -- | -- | -- | -- | -- | -- | -- |
| 10/17/91 | 8.04 | 1.20 | 6.84 | -- | -- | -- | -- | -- | -- | -- | -- | -- | -- |
| 10/23/91 | 8.04 | 1.17 | 6.87 | -- | -- | -- | -- | -- | -- | -- | -- | -- | -- |
| 11/01/91 | 8.04 | 1.34 | 6.70 | -- | -- | -- | -- | -- | -- | -- | -- | -- | -- |
| 11/07/91 | 8.04 | 1.31 | 6.73 | -- | -- | -- | -- | -- | -- | -- | -- | -- | -- |
| 11/15/91 | 8.04 | 1.21 | 6.83 | -- | -- | -- | -- | -- | -- | -- | -- | -- | -- |
| 11/21/91 | 8.04 | 1.20 | 6.84 | -- | -- | -- | -- | -- | -- | -- | -- | -- | -- |
| 12/12/91 | 8.04 | 1.17 | 6.87 | <0.01 | -- | -- | -- | -- | -- | -- | -- | -- | -- |
| 12/30/91 | 8.04 | 1.58 | 6.46 | -- | -- | -- | -- | -- | -- | -- | -- | -- | -- |
| 01/13/92 | 8.04 | 2.13 | 5.91 | -- | -- | -- | -- | -- | -- | -- | -- | -- | -- |
| 01/22/92 | 8.04 | 2.09 | 5.95 | -- | -- | -- | -- | -- | -- | -- | -- | -- | -- |
| 02/12/92 | 8.04 | 2.26 | 5.78 | <0.01 | -- | 860 | 15,000 | 920 | 75 | 520 | 940 | -- | -- |

Table 1
Groundwater Monitoring Data and Analytical Results
Chevron Service Station #9-0290
1802 Webster Street
Alameda, California

| WELL ID/ DATE | TOC* (ft.) | GWE (msl) | DTW (ft.) | SPHT (ft.) | SPH REMOVED (gallons) | TPH-D (ppb) | TPH-G (ppb) | B (ppb) | T (ppb) | E (ppb) | X (ppb) | MTBE (ppb) | TOG (ppb) |
|-------------------|---------------|--------------|--------------|---------------|-----------------------------|----------------|----------------|------------|------------|------------|------------|---------------|--------------|
| B-4 (cont) | | | | | | | | | | | | | |
| 03/09/92 | 8.04 | 2.95 | 5.09 | -- | -- | -- | -- | -- | -- | -- | -- | -- | -- |
| 04/10/92 | 8.04 | 2.65 | 5.39 | -- | -- | -- | -- | -- | -- | -- | -- | -- | -- |
| 05/18/92 | 8.04 | 2.45 | 5.59 | -- | -- | <50 | 19,000 | 2,000 | 97 | 560 | 1,200 | -- | <5,000 |
| 01/06/93 | 8.04 | 2.54 | 5.50 | Sheen | -- | 2,700 | 19,000 | 2,000 | 89 | 490 | 740 | -- | -- |
| 02/03/93 | 8.04 | -- | -- | -- | -- | -- | -- | -- | -- | -- | -- | -- | -- |
| 04/23/93 | 11.46 | 6.07 | 5.39 | -- | -- | 2,300 | 5,700 | 2,400 | 75 | 380 | 580 | -- | -- |
| 07/19/93 | 11.46 | 5.33 | 6.13 | -- | -- | 2,400 | 19,000 | 2,400 | 140 | 440 | 620 | -- | -- |
| 10/19/93 | 11.46 | 4.95 | 6.51 | -- | -- | 2,100 | 13,000 | 1,200 | 84 | 290 | 530 | -- | -- |
| 01/17/94 | 11.46 | 5.28 | 6.18 | -- | -- | <50 | 11,000 | 1,900 | 63 | 170 | 290 | -- | -- |
| DESTROYED | | | | | | | | | | | | | |
| B-5 | | | | | | | | | | | | | |
| 09/20/91 | 7.73 | 2.20 | 5.53 | -- | -- | <50 | <50 | <0.5 | <0.5 | <0.5 | <0.5 | -- | -- |
| 10/09/91 | 7.73 | 2.42 | 5.31 | -- | -- | -- | -- | -- | -- | -- | -- | -- | -- |
| 10/17/91 | 7.73 | 2.09 | 5.64 | -- | -- | -- | -- | -- | -- | -- | -- | -- | -- |
| 10/23/91 | 7.73 | 2.05 | 5.68 | -- | -- | -- | -- | -- | -- | -- | -- | -- | -- |
| 11/01/91 | 7.73 | 2.24 | 5.49 | -- | -- | -- | -- | -- | -- | -- | -- | -- | -- |
| 11/07/91 | 7.73 | 2.19 | 5.54 | -- | -- | -- | -- | -- | -- | -- | -- | -- | -- |
| 11/15/91 | 7.73 | 2.10 | 5.63 | -- | -- | -- | -- | -- | -- | -- | -- | -- | -- |
| 11/21/91 | 7.73 | -- | -- | -- | -- | -- | -- | -- | -- | -- | -- | -- | -- |
| 12/12/91 | 7.73 | 2.05 | 5.68 | -- | -- | -- | -- | -- | -- | -- | -- | -- | -- |
| 12/30/91 | 7.73 | 2.54 | 5.19 | -- | -- | -- | -- | -- | -- | -- | -- | -- | -- |
| 01/13/92 | 7.73 | 3.07 | 4.65 | -- | -- | -- | -- | -- | -- | -- | -- | -- | -- |
| 01/22/92 | 7.73 | 3.03 | 4.70 | -- | -- | -- | -- | -- | -- | -- | -- | -- | -- |
| 02/12/92 | 7.73 | 3.38 | 4.45 | -- | -- | <50 | <50 | <0.5 | <0.5 | <0.5 | <0.5 | -- | -- |
| 03/09/92 | 7.73 | 3.68 | 4.05 | -- | -- | -- | -- | -- | -- | -- | -- | -- | -- |
| 04/10/92 | 7.73 | 3.30 | 4.43 | -- | -- | -- | -- | -- | -- | -- | -- | -- | -- |
| 05/18/92 | 7.73 | 3.94 | 3.79 | -- | -- | -- | 390 | 39 | 1.9 | 11 | 24 | -- | <5,000 |
| 01/06/93 | 7.73 | 3.39 | 4.44 | Sheen | -- | <50 | <50 | <0.5 | <0.5 | <0.5 | <0.5 | -- | -- |
| 02/03/93 | 7.73 | -- | -- | -- | -- | -- | -- | -- | -- | -- | -- | -- | -- |
| 04/23/93 | 10.18 | 5.86 | 4.32 | -- | -- | <50 | <50 | <0.5 | <0.5 | <0.5 | <1.5 | -- | -- |

Table 1
Groundwater Monitoring Data and Analytical Results
Chevron Service Station #9-0290
1802 Webster Street
Alameda, California

| WELL ID/ DATE | TOC* (ft.) | GWE (msl) | DTW (ft.) | SPHT (ft.) | SPH REMOVED (gallons) | TPH-D (ppb) | TPH-G (ppb) | B (ppb) | T (ppb) | E (ppb) | X (ppb) | MTBE (ppb) | TOG (ppb) |
|-------------------|---------------|--------------|--------------|---------------|-----------------------------|---------------------|----------------|------------|------------|------------|------------|--------------------------|--------------|
| B-5 (cont) | | | | | | | | | | | | | |
| 07/19/93 | 10.18 | 5.15 | 5.03 | -- | -- | <50 | 54 | <0.5 | 0.7 | <0.5 | <1.5 | -- | -- |
| 10/19/93 | 10.18 | 5.08 | 5.10 | -- | -- | <50 | <50 | 2.0 | 4.1 | 0.6 | 3.5 | -- | -- |
| 01/07/94 | 10.18 | 5.32 | 4.86 | -- | -- | <50 | <50 | <0.5 | <0.5 | <0.5 | <0.5 | -- | -- |
| 08/18/94 | 10.18 | 5.04 | 5.14 | -- | -- | <50 | <50 | <0.5 | <0.5 | <0.5 | <0.5 | -- | -- |
| 11/30/94 | 10.18 | 5.73 | 4.45 | -- | -- | 140 ¹ | <50 | <0.5 | <0.5 | <0.5 | <0.5 | -- | -- |
| 02/15/95 | 10.18 | 6.03 | 4.15 | -- | -- | 170 ¹ | <50 | <0.5 | <0.5 | <0.5 | <0.5 | -- | -- |
| 05/01/95 | 10.18 | 5.75 | 4.43 | -- | -- | 190 ³ | <50 | <0.5 | <0.5 | <0.5 | <0.5 | -- | -- |
| 08/04/95 | 10.18 | 5.22 | 4.96 | -- | -- | 250 ³ | <50 | <0.5 | <0.5 | <0.5 | <0.5 | -- | -- |
| 11/29/95 | 10.18 | 4.97 | 5.21 | -- | -- | 330 ³ | 140 | 1.5 | <0.5 | 1.1 | <0.5 | 800 | -- |
| 02/08/96 | 10.18 | 6.38 | 3.80 | -- | -- | 250 ³ | <200 | 2.1 | <2.0 | <2.0 | <2.0 | 1,100 | -- |
| 05/08/96 | 10.18 | 5.78 | 4.40 | -- | -- | 350 ³ | <500 | <5.0 | <5.0 | <5.0 | <5.0 | 1,400 | -- |
| 08/23/96 | 10.18 | 5.19 | 4.99 | -- | -- | 990 | 250 | 6.4 | 2.1 | 2.1 | 4.3 | 9,300 | -- |
| 12/12/96 | 10.18 | 5.90 | 4.28 | -- | -- | 430 ³ | <1,000 | <10 | <10 | <10 | <10 | 6,700 | -- |
| 02/10/97 | 10.18 | 6.55 | 3.63 | -- | -- | 340 ³ | <500 | <5.0 | <5.0 | <5.0 | <5.0 | 930 | -- |
| 05/01/97 | 10.18 | 5.87 | 4.31 | -- | -- | 290 ³ | <500 | <5.0 | <5.0 | <5.0 | <5.0 | 1,900 | -- |
| 08/05/97 | 10.18 | 5.29 | 4.89 | -- | -- | 710 ³ | <1,000 | <10 | <10 | <10 | <10 | 6,800 | -- |
| 10/28/97 | 10.18 | 5.18 | 5.00 | -- | -- | 880 ³ | <500 | <5.0 | <5.0 | <5.0 | <5.0 | 7,000 | -- |
| 02/04/98 | 10.18 | 7.65 | 2.53 | -- | -- | 290 ³ | <50 | 0.51 | <0.5 | <0.5 | <0.5 | 2,100 | -- |
| 06/03/98 | 10.18 | 6.33 | 3.85 | -- | -- | 630 ³ | 220 | 2.0 | 15 | 2.8 | 20 | 450 | -- |
| 07/29/98 | 10.18 | 5.63 | 4.55 | -- | -- | 1,100 ³ | <50 | 1.6 | <0.5 | <0.5 | 1.6 | 4,600/6,200 ⁶ | -- |
| 11/30/98 | 10.18 | 5.81 | 4.37 | -- | -- | 371 | <50 | <0.5 | 1.91 | <0.5 | 1.09 | 202 | -- |
| 02/24/99 | 10.18 | 6.79 | 3.39 | -- | -- | 512 ³ | <50 | <0.5 | <0.5 | 0.69 | 3.1 | 25 | -- |
| 05/06/99 | 10.18 | 6.16 | 4.02 | -- | -- | 790 ³ | <50 | 2.27 | <0.5 | <0.5 | <0.5 | 3,090 | -- |
| 08/30/99 | 10.18 | 5.02 | 5.16 | -- | -- | 1,890 ⁷ | <250 | 4.25 | <2.5 | <2.5 | <2.5 | 10,400 | -- |
| 11/17/99 | 10.18 | 5.28 | 4.90 | -- | -- | 1,180 ³ | 101 | 4.95 | <0.5 | <0.5 | <0.5 | 8,510 | -- |
| 02/21/00 | 10.18 | 6.67 | 3.51 | -- | -- | 240 ³ | <100 | <1.0 | <1.0 | <1.0 | <1.0 | 555 | -- |
| 05/08/00 | 10.18 | 5.88 | 4.30 | 0.00 | 0.00 | 1,200 ¹² | <50 | <0.50 | <0.50 | <0.50 | 1.4 | 270 | -- |
| 08/08/00 | 10.18 | 5.55 | 4.63 | 0.00 | 0.00 | 350 ¹¹ | <1,000 | <10 | <10 | <10 | <10 | 8,600 | -- |
| 11/01/00 | 10.18 | 5.53 | 4.65 | 0.00 | 0.00 | 470 ¹⁴ | <500 | <5.0 | <5.0 | <5.0 | 11 | 4,600 | -- |
| 02/12/01 | 10.18 | 6.13 | 4.05 | 0.00 | 0.00 | 190 ¹² | <50 | <0.50 | <0.50 | <0.50 | 1.3 | 420 | -- |
| 05/14/01 | 10.18 | 5.59 | 4.59 | 0.00 | 0.00 | <1,000 | <500 | <5.0 | <5.0 | <5.0 | <5.0 | 6,800 | -- |
| 08/13/01 | 10.18 | 5.14 | 5.04 | 0.00 | 0.00 | 2,800 | <50 | <0.50 | <0.50 | <0.50 | <0.50 | 11,000 | -- |

Table 1
Groundwater Monitoring Data and Analytical Results
Chevron Service Station #9-0290
1802 Webster Street
Alameda, California

| WELL ID/ DATE | TOC* (ft.) | GWE (msl) | DTW (ft.) | SPHT (ft.) | SPH REMOVED (gallons) | TPH-D (ppb) | TPH-G (ppb) | B (ppb) | T (ppb) | E (ppb) | X (ppb) | MTBE (ppb) | TOG (ppb) |
|------------------------|------------------|------------------|--------------|---------------|-----------------------------|----------------------|----------------|------------|------------|------------|------------|---------------|--------------|
| B-5 (cont) | | | | | | | | | | | | | |
| 11/12/01 | 10.18 | 5.88 | 4.30 | 0.00 | 0.00 | 2,400 | 100 | 1.0 | <0.50 | <0.50 | <1.5 | 2,300 | -- |
| 02/04/02 | 10.18 | 6.03 | 4.15 | 0.00 | 0.00 | 1,800 | 99 | <0.50 | 0.63 | 2.2 | 14 | 3,200 | -- |
| 05/06/02 | 10.18 | 5.86 | 4.32 | 0.00 | 0.00 | 1,700 | <50 | <0.50 | <0.50 | <0.50 | <1.5 | 830 | -- |
| 08/29/02 | 10.18 | 5.20 | 4.98 | 0.00 | 0.00 | 12,000 | <250 | 5.2 | <1.0 | <1.0 | <3.0 | 18,000 | -- |
| 11/25/02 | 10.18 | 5.26 | 4.92 | 0.00 | 0.00 | 5,100 | 100 | 1.2 | <0.50 | <0.50 | <1.5 | 4,300 | -- |
| 02/05/03 | 10.18 | 5.98 | 4.20 | 0.00 | 0.00 | 1,900 | <50 | <0.50 | <0.50 | <0.50 | <1.5 | 4,100 | -- |
| 05/15/03 | 10.18 | 5.95 | 4.23 | 0.00 | 0.00 | 2,600 | 53 | 0.8 | 0.7 | <0.5 | 1.6 | 5,400 | -- |
| 08/14/03 ²⁴ | 10.18 | 5.17 | 5.01 | 0.00 | 0.00 | 10,000 ²³ | 320 | <10 | <10 | <10 | <10 | 15,000 | -- |
| 11/13/03 ²⁴ | -- ²⁵ | -- ²⁵ | 5.05 | 0.00 | 0.00 | 15,000 | 220 | <3 | <3 | <3 | <3 | 4,700 | -- |
| 02/12/04 ²⁴ | -- ²⁵ | -- ²⁵ | 4.19 | 0.00 | 0.00 | 4,900 | 120 | <5 | <5 | <5 | <5 | 5,200 | -- |
| 05/13/04 ²⁴ | -- ²⁵ | -- ²⁵ | 4.55 | 0.00 | 0.00 | 3,400 ²³ | 94 | <1 | <1 | <1 | <1 | 2,000 | -- |
| 08/12/04 ²⁴ | -- ²⁵ | -- ²⁵ | 4.84 | 0.00 | 0.00 | 4,800 | 150 | <0.5 | <0.5 | <0.5 | <0.5 | 300 | -- |
| 11/11/04 ²⁴ | -- ²⁵ | -- ²⁵ | 5.35 | 0.00 | 0.00 | 12,000 | 150 | <0.5 | <0.5 | <0.5 | <0.5 | 57 | -- |
| 02/10/05 ²⁴ | -- ²⁵ | -- ²⁵ | 4.04 | 0.00 | 0.00 | 3,500 | 70 | <0.5 | <0.5 | <0.5 | <0.5 | 44 | -- |
| B-6 | | | | | | | | | | | | | |
| 09/20/91 | 8.55 | 1.70 | 6.85 | -- | -- | <50 | <50 | <0.5 | <0.5 | <0.5 | <0.5 | -- | -- |
| 10/09/91 | 8.55 | 1.72 | 6.83 | -- | -- | -- | -- | -- | -- | -- | -- | -- | -- |
| 10/17/91 | 8.55 | 1.65 | 6.90 | -- | -- | -- | -- | -- | -- | -- | -- | -- | -- |
| 10/23/91 | 8.55 | 1.62 | 6.93 | -- | -- | -- | -- | -- | -- | -- | -- | -- | -- |
| 11/01/91 | 8.55 | 1.77 | 6.78 | -- | -- | -- | -- | -- | -- | -- | -- | -- | -- |
| 11/07/91 | 8.55 | 1.74 | 6.81 | -- | -- | -- | -- | -- | -- | -- | -- | -- | -- |
| 11/15/91 | 8.55 | 1.67 | 6.88 | -- | -- | -- | -- | -- | -- | -- | -- | -- | -- |
| 11/21/91 | 8.55 | 1.60 | 6.95 | -- | -- | -- | -- | -- | -- | -- | -- | -- | -- |
| 12/12/91 | 8.55 | 1.41 | 7.14 | -- | -- | -- | -- | -- | -- | -- | -- | -- | -- |
| 12/30/91 | 8.55 | 2.05 | 6.50 | -- | -- | -- | -- | -- | -- | -- | -- | -- | -- |
| 01/13/92 | 8.55 | 2.36 | 6.19 | -- | -- | -- | -- | -- | -- | -- | -- | -- | -- |
| 01/22/92 | 8.55 | 2.28 | 6.27 | -- | -- | -- | -- | -- | -- | -- | -- | -- | -- |
| 02/12/92 | 8.55 | 2.43 | 6.12 | -- | -- | <50 | <50 | <0.5 | <0.5 | <0.5 | <0.5 | -- | -- |
| 03/09/92 | 8.55 | 3.27 | 5.28 | -- | -- | -- | -- | -- | -- | -- | -- | -- | -- |
| 04/10/92 | 8.55 | 3.07 | 5.48 | -- | -- | -- | -- | -- | -- | -- | -- | -- | -- |

Table 1
Groundwater Monitoring Data and Analytical Results
Chevron Service Station #9-0290
1802 Webster Street
Alameda, California

| WELL ID/ DATE | TOC* (ft.) | GWE (msl) | DTW (ft.) | SPHT (ft.) | SPH REMOVED (gallons) | TPH-D (ppb) | TPH-G (ppb) | B (ppb) | T (ppb) | E (ppb) | X (ppb) | MTBE (ppb) | TOG (ppb) |
|-------------------|---------------|--------------|--------------|---------------|-----------------------------|--------------------|----------------|------------|------------|------------|------------|--------------------------|--------------|
| B-6 (cont) | | | | | | | | | | | | | |
| 05/18/92 | 8.55 | 2.65 | 5.90 | -- | -- | <50 | <50 | <0.5 | <0.5 | <0.5 | <0.5 | -- | <5,000 |
| 01/06/93 | 8.55 | 2.76 | 5.79 | -- | -- | <50 | <50 | <0.5 | <0.5 | <0.5 | <0.5 | -- | -- |
| 02/03/93 | 8.55 | -- | -- | -- | -- | -- | -- | -- | -- | -- | -- | -- | -- |
| 04/23/93 | 11.97 | 6.70 | 5.27 | -- | -- | <50 | <50 | <0.5 | <0.5 | <0.5 | <1.5 | -- | -- |
| 07/19/93 | 11.97 | 5.06 | 6.91 | -- | -- | <50 | 74 | <0.5 | <0.5 | <0.5 | <1.5 | -- | -- |
| 10/19/93 | 11.97 | 5.49 | 6.48 | -- | -- | <50 | <50 | <0.5 | 0.5 | <0.5 | 2.2 | -- | -- |
| 01/07/94 | 11.97 | 5.79 | 6.18 | -- | -- | <50 | <50 | <0.5 | <0.5 | <0.5 | <0.5 | -- | -- |
| 08/18/94 | 11.97 | 5.77 | 6.20 | -- | -- | <50 | <50 | <0.5 | <0.5 | <0.5 | <0.5 | -- | -- |
| 11/30/94 | 11.97 | 6.52 | 5.45 | -- | -- | 230 ¹ | <50 | <0.5 | <0.5 | <0.5 | <0.5 | -- | -- |
| 02/15/95 | 11.97 | 7.27 | 4.70 | -- | -- | 130 ¹ | <50 | <0.5 | <0.5 | <0.5 | <0.5 | -- | -- |
| 05/01/95 | 11.97 | 6.94 | 5.03 | -- | -- | 97 ³ | <50 | <0.5 | <0.5 | <0.5 | <0.5 | -- | -- |
| 08/04/95 | 11.97 | 6.15 | 5.82 | -- | -- | 350 ³ | <50 | <0.5 | <0.5 | <0.5 | <0.5 | -- | -- |
| 11/29/95 | 11.97 | 5.97 | 6.00 | -- | -- | 200 ³ | -- | -- | -- | -- | -- | -- | -- |
| 02/08/96 | 11.97 | 7.27 | 4.70 | -- | -- | 210 ³ | -- | -- | -- | -- | -- | -- | -- |
| 05/08/96 | 11.97 | 6.74 | 5.23 | -- | -- | 250 ³ | -- | -- | -- | -- | -- | -- | -- |
| 08/23/96 | 11.97 | 5.92 | 6.05 | -- | -- | 310 ³ | -- | -- | -- | -- | -- | -- | -- |
| 12/12/96 | 11.97 | 6.65 | 5.32 | -- | -- | 300 ³ | -- | -- | -- | -- | -- | -- | -- |
| 02/10/97 | 11.97 | 7.60 | 4.37 | -- | -- | 130 ³ | -- | -- | -- | -- | -- | 360 | -- |
| 05/01/97 | 11.97 | 6.74 | 5.23 | -- | -- | 260 ³ | -- | -- | -- | -- | -- | 2,200 | -- |
| 08/05/97 | 11.97 | 6.22 | 5.75 | -- | -- | 260 ³ | -- | -- | -- | -- | -- | 1,800 | -- |
| 10/28/97 | 11.97 | 5.89 | 6.08 | -- | -- | 340 ³ | -- | -- | -- | -- | -- | 1,900 | -- |
| 02/04/98 | 11.97 | 9.26 | 2.71 | -- | -- | 280 ³ | -- | -- | -- | -- | -- | 1,400 | -- |
| 06/03/98 | 11.97 | 7.49 | 4.48 | -- | -- | 130 ³ | -- | -- | -- | -- | -- | 1,200 | -- |
| 07/29/98 | 11.97 | 6.69 | 5.28 | -- | -- | 340 ³ | -- | -- | -- | -- | -- | 2,700/3,000 ⁶ | -- |
| 11/30/98 | 11.97 | 6.48 | 5.49 | -- | -- | 2,740 | 655 | <5.0 | <5.0 | <5.0 | <5.0 | 2,160 | -- |
| 02/24/99 | 11.97 | 7.79 | 4.18 | -- | -- | 225 ³ | -- | -- | -- | -- | -- | 1,500 | -- |
| 05/06/99 | 11.97 | 6.29 | 5.68 | -- | -- | 71 ³ | -- | -- | -- | -- | -- | 1,010 | -- |
| 08/30/99 | 11.97 | 6.06 | 5.91 | -- | -- | 356 ³ | -- | -- | -- | -- | -- | 4,520 | -- |
| 11/17/99 | 11.97 | 6.01 | 5.96 | -- | -- | 1,960 ³ | -- | -- | -- | -- | -- | 5,160 | -- |
| 02/21/00 | 11.97 | 7.51 | 4.46 | -- | -- | 180 ³ | -- | -- | -- | -- | -- | 6,920 | -- |
| 05/08/00 | 11.97 | 6.92 | 5.05 | 0.00 | 0.00 | 420 ¹¹ | -- | -- | -- | -- | -- | 6,800 | -- |
| 08/08/00 | 11.97 | 6.55 | 5.42 | 0.00 | 0.00 | 180 ¹¹ | -- | -- | -- | -- | -- | 25,000 | -- |

Table 1
Groundwater Monitoring Data and Analytical Results
Chevron Service Station #9-0290
1802 Webster Street
Alameda, California

| WELL ID/ DATE | TOC* (ft.) | GWE (msl) | DTW (ft.) | SPHT (ft.) | SPH REMOVED (gallons) | TPH-D (ppb) | TPH-G (ppb) | B (ppb) | T (ppb) | E (ppb) | X (ppb) | MTBE (ppb) | TOG (ppb) |
|-------------------|------------------|------------------|--------------|---------------|-----------------------------|-----------------------|----------------|------------|------------|------------|------------|----------------------|--------------|
| B-6 (cont) | | | | | | | | | | | | | |
| 11/01/00 | 11.97 | 6.24 | 5.73 | 0.00 | 0.00 | 77 ¹⁴ | -- | -- | -- | -- | -- | 25,000 | -- |
| 02/12/01 | 11.97 | 6.65 | 5.32 | 0.00 | 0.00 | 62 ¹¹ | -- | -- | -- | -- | -- | 16,000 | -- |
| 05/14/01 | 11.97 | 6.62 | 5.35 | 0.00 | 0.00 | 55 ¹² | -- | -- | -- | -- | -- | 9,100 | -- |
| 08/13/01 | 11.97 | 6.05 | 5.92 | 0.00 | 0.00 | 220 | -- | -- | -- | -- | -- | 33,000 | -- |
| 11/12/01 | 11.97 | 5.63 | 6.34 | 0.00 | 0.00 | 550 | -- | -- | -- | -- | -- | 34,000 ¹⁹ | -- |
| 02/04/02 | 11.97 | 7.16 | 4.81 | 0.00 | 0.00 | 290 | -- | -- | -- | -- | -- | 28,000 | -- |
| 05/06/02 | 11.97 | 6.94 | 5.03 | 0.00 | 0.00 | 270 | -- | -- | -- | -- | -- | 23,000 | -- |
| 08/29/02 | 11.97 | 6.29 | 5.68 | 0.00 | 0.00 | 490 | -- | -- | -- | -- | -- | 29,000 | -- |
| 11/25/02 | 11.97 | 6.08 | 5.89 | 0.00 | 0.00 | 450 | -- | -- | -- | -- | -- | 30,000 | -- |
| 02/05/03 | 11.97 | 6.99 | 4.98 | 0.00 | 0.00 | 260 | -- | -- | -- | -- | -- | 17,000 | -- |
| 05/15/03 | 11.97 | 7.04 | 4.93 | 0.00 | 0.00 | 310 | -- | -- | -- | -- | -- | 28,000 | -- |
| 08/14/03 | 11.97 | 6.32 | 5.65 | 0.00 | 0.00 | 160 ²³ | -- | -- | -- | -- | -- | 31,000 | -- |
| 11/13/03 | -- ²⁵ | -- ²⁵ | 5.90 | 0.00 | 0.00 | 190 | -- | -- | -- | -- | -- | 20,000 | -- |
| 02/12/04 | -- ²⁵ | -- ²⁵ | 4.79 | 0.00 | 0.00 | 400 | -- | -- | -- | -- | -- | 31,000 | -- |
| 05/13/04 | -- ²⁵ | -- ²⁵ | 4.97 | 0.00 | 0.00 | 54 ²³ | -- | -- | -- | -- | -- | 13,000 | -- |
| 08/12/04 | -- ²⁵ | -- ²⁵ | 5.56 | 0.00 | 0.00 | 250 | -- | -- | -- | -- | -- | 26,000 | -- |
| 11/11/04 | -- ²⁵ | -- ²⁵ | 5.97 | 0.00 | 0.00 | 250 | 460 | -- | -- | -- | -- | 20,000 | -- |
| 02/10/05 | -- ²⁵ | -- ²⁵ | 4.67 | 0.00 | 0.00 | 280 | -- | -- | -- | -- | -- | 10,000 | -- |
| B-7 | | | | | | | | | | | | | |
| 04/23/93 | 10.54 | 6.02 | 4.52 | -- | -- | -- | <50 | <0.5 | <0.5 | <0.5 | <1.5 | -- | <50 |
| 07/19/93 | 10.54 | 5.50 | 5.04 | -- | -- | <50 | <50 | <0.5 | <0.5 | <0.5 | <1.5 | -- | <50 |
| 10/19/93 | 10.54 | 5.14 | 5.40 | -- | -- | <50 | <50 | 3.1 | 0.5 | <0.5 | 0.8 | -- | -- |
| 01/07/94 | 10.54 | 5.35 | 5.19 | -- | -- | <50 | <50 | <0.5 | <0.5 | <0.5 | <0.5 | -- | -- |
| 08/18/94 | 10.54 | 5.28 | 5.26 | -- | -- | <50 | <50 | <0.5 | <0.5 | <0.5 | 1.1 | -- | -- |
| 11/30/94 | 10.54 | 5.96 | 4.58 | -- | -- | <50 | <50 | <0.5 | <0.5 | <0.5 | <0.5 | -- | -- |
| 02/15/95 | 10.54 | 6.32 | 4.22 | -- | -- | <50 | <50 | <0.5 | <0.5 | <0.5 | <0.5 | -- | -- |
| 05/01/95 | 10.54 | 6.04 | 4.50 | -- | -- | 53 ³ | <50 | <0.5 | <0.5 | <0.5 | <0.5 | -- | -- |
| 08/04/95 | 10.54 | 5.56 | 4.98 | -- | -- | <50 | <50 | <0.5 | <0.5 | <0.5 | <0.5 | -- | -- |
| 02/12/98 | 10.54 | 7.49 | 3.05 | -- | -- | <50 | <50 | <0.5 | <0.5 | <0.5 | <0.5 | -- | -- |
| 06/03/98 | 10.54 | 6.59 | 3.95 | -- | -- | SAMPLED SEMI-ANNUALLY | | | -- | -- | -- | -- | -- |

Table 1
Groundwater Monitoring Data and Analytical Results
Chevron Service Station #9-0290
1802 Webster Street
Alameda, California

| WELL ID/ DATE | TOC* (ft.) | GWE (msl) | DTW (ft.) | SPHT (ft.) | SPH | | TPH-D (ppb) | TPH-G (ppb) | B (ppb) | T (ppb) | E (ppb) | X (ppb) | MTBE (ppb) | TOG (ppb) |
|------------------------|---------------|--------------|--------------|------------------------|----------------------|-----------------------|----------------|----------------|------------|------------|------------|------------|---------------|--------------|
| | | | | | REMOVED (gallons) | | | | | | | | | |
| B-7 (cont) | | | | | | | | | | | | | | |
| 07/29/98 | 10.54 | 5.99 | 4.55 | -- | -- | -- | <50 | <0.5 | <0.5 | <0.5 | <0.5 | <0.5 | <2.5 | -- |
| 11/30/98 | 10.54 | 5.56 | 4.98 | -- | -- | -- | -- | -- | -- | -- | -- | -- | -- | -- |
| 02/24/99 | 10.54 | 7.24 | 3.30 | -- | -- | -- | <50 | <0.5 | <0.5 | <0.5 | <0.5 | <0.5 | <2.5 | -- |
| 05/06/99 | 10.54 | 4.79 | 5.75 | -- | -- | -- | -- | -- | -- | -- | -- | -- | -- | -- |
| 08/30/99 | 10.54 | 5.25 | 5.29 | -- | -- | -- | <50 | <0.5 | <0.5 | <0.5 | <0.5 | <0.5 | <2.5 | -- |
| 11/17/99 | 10.54 | 4.81 | 5.73 | -- | -- | -- | -- | -- | -- | -- | -- | -- | -- | -- |
| 02/21/00 | 10.54 | 6.54 | 4.00 | -- | -- | -- | <50 | <0.5 | <0.5 | <0.5 | <0.5 | <0.5 | <2.5 | -- |
| 05/08/00 | 10.54 | 6.14 | 4.40 | 0.00 | 0.00 | -- | -- | -- | -- | -- | -- | -- | -- | -- |
| 08/08/00 | 10.54 | 6.05 | 4.49 | 0.00 | 0.00 | -- | <50 | <0.50 | <0.50 | <0.50 | <0.50 | <0.50 | <2.5 | -- |
| 11/01/00 | 10.54 | 5.85 | 4.69 | 0.00 | 0.00 | -- | -- | -- | -- | -- | -- | -- | -- | -- |
| 02/12/01 | 10.54 | 6.17 | 4.37 | 0.00 | 0.00 | -- | <50 | <0.50 | <0.50 | <0.50 | <0.50 | <0.50 | <2.5 | -- |
| 05/14/01 | 10.54 | 6.09 | 4.45 | SAMPLED SEMI- ANNUALLY | | | -- | -- | -- | -- | -- | -- | -- | -- |
| 08/13/01 | 10.54 | 5.61 | 4.93 | 0.00 | 0.00 | -- | <50 | <0.50 | <0.50 | <0.50 | <0.50 | <0.50 | <2.5 | -- |
| 11/12/01 | 10.54 | 5.27 | 5.27 | 0.00 | 0.00 | SAMPLED SEMI-ANNUALLY | | -- | -- | -- | -- | -- | -- | -- |
| 02/04/02 | 10.54 | 6.43 | 4.11 | 0.00 | 0.00 | -- | <50 | <0.50 | <0.50 | <0.50 | <1.5 | <2.5 | <2.5 | -- |
| 05/06/02 | 10.54 | 6.28 | 4.26 | 0.00 | 0.00 | SAMPLED SEMI-ANNUALLY | | -- | -- | -- | -- | -- | -- | -- |
| 08/29/02 | 10.54 | 5.76 | 4.78 | 0.00 | 0.00 | -- | <50 | <0.50 | <0.50 | <0.50 | 1.8 | <2.5 | <2.5 | -- |
| 11/25/02 | 10.54 | 5.61 | 4.93 | 0.00 | 0.00 | SAMPLED SEMI-ANNUALLY | | -- | -- | -- | -- | -- | -- | -- |
| 02/05/03 | 10.54 | 6.43 | 4.11 | 0.00 | 0.00 | -- | <50 | <0.50 | <0.50 | <0.50 | <1.5 | <2.5 | <2.5 | -- |
| 05/15/03 | 10.54 | 6.45 | 4.09 | 0.00 | 0.00 | SAMPLED SEMI-ANNUALLY | | -- | -- | -- | -- | -- | -- | -- |
| 08/14/03 ²⁴ | 10.54 | 5.76 | 4.78 | 0.00 | 0.00 | -- | <50 | <0.5 | <0.5 | <0.5 | <0.5 | <0.5 | <0.5 | -- |
| 11/13/03 | 10.54 | 5.85 | 4.69 | 0.00 | 0.00 | SAMPLED SEMI-ANNUALLY | | -- | -- | -- | -- | -- | -- | -- |
| 02/12/04 ²⁴ | 10.54 | 6.39 | 4.15 | 0.00 | 0.00 | -- | <50 | <0.5 | <0.5 | <0.5 | <0.5 | <0.5 | <0.5 | -- |
| 05/13/04 | 10.54 | 6.24 | 4.30 | 0.00 | 0.00 | <50 ²³ | -- | -- | -- | -- | -- | -- | -- | -- |
| 08/12/04 ²⁴ | 10.54 | 5.78 | 4.76 | 0.00 | 0.00 | -- | <50 | <0.5 | <0.5 | <0.5 | <0.5 | <0.5 | <0.5 | -- |
| 11/11/04 | 10.54 | 5.36 | 5.18 | 0.00 | 0.00 | SAMPLED SEMI-ANNUALLY | | -- | -- | -- | -- | -- | -- | -- |
| 02/10/05 ²⁴ | 10.54 | 6.58 | 3.96 | 0.00 | 0.00 | -- | <50 | <0.5 | <0.5 | <0.5 | <0.5 | <0.5 | <0.5 | -- |

Table 1
Groundwater Monitoring Data and Analytical Results
Chevron Service Station #9-0290
1802 Webster Street
Alameda, California

| WELL ID/ DATE | TOC* (ft.) | GWE (msl) | DTW (ft.) | SPHT (ft.) | SPH REMOVED (gallons) | TPH-D (ppb) | TPH-G (ppb) | B (ppb) | T (ppb) | E (ppb) | X (ppb) | MTBE (ppb) | TOG (ppb) |
|-----------------------|---------------|--------------|--------------|---------------|-----------------------------|------------------|----------------|------------|------------|------------|------------|---------------|--------------|
| B-8 | | | | | | | | | | | | | |
| 04/23/93 | 11.99 | 6.63 | 5.36 | -- | -- | -- | <50 | <0.5 | <0.5 | <0.5 | <1.5 | -- | <50 |
| 07/19/93 | 11.99 | 5.77 | 6.22 | -- | -- | <50 | <50 | <0.5 | <0.5 | <0.5 | <1.5 | -- | <50 |
| 10/19/93 | 11.99 | DRY | -- | -- | -- | -- | -- | -- | -- | -- | -- | -- | -- |
| 01/07/94 | 11.99 | 5.69 | 6.30 | -- | -- | <50 | <50 | <0.5 | <0.5 | <0.5 | <0.5 | -- | -- |
| 08/18/94 | 11.99 | 5.56 | 6.43 | -- | -- | <50 | <50 | <0.5 | <0.5 | <0.5 | <0.5 | -- | -- |
| 11/30/94 | 11.99 | 6.53 | 5.46 | -- | -- | 120 ¹ | <50 | <0.5 | <0.5 | <0.5 | <0.5 | -- | -- |
| 02/15/95 | 11.99 | 7.27 | 4.72 | -- | -- | 120 ¹ | <50 | <0.5 | <0.5 | <0.5 | <0.5 | -- | -- |
| 05/01/95 | 11.99 | 6.99 | 5.00 | -- | -- | 51 ³ | <50 | <0.5 | <0.5 | <0.5 | <0.5 | -- | -- |
| 08/04/95 | 11.99 | 6.07 | 5.92 | -- | -- | <50 | <50 | <0.5 | <0.5 | <0.5 | <0.5 | -- | -- |
| 11/30/98 | 11.99 | 6.45 | 5.54 | -- | -- | -- | -- | -- | -- | -- | -- | -- | -- |
| NOT MONITORED/SAMPLED | | | | | | | | | | | | | |
| B-9 | | | | | | | | | | | | | |
| 04/23/93 | 10.70 | 6.14 | 4.56 | -- | -- | -- | <50 | <0.5 | <0.5 | <0.5 | <1.5 | -- | <50 |
| 07/19/93 | 10.70 | 5.25 | 5.45 | -- | -- | <50 | <50 | <0.5 | <0.5 | <0.5 | <1.5 | -- | <50 |
| 10/19/93 | 10.70 | 4.81 | 5.89 | -- | -- | <50 | <50 | <0.5 | <0.5 | <0.5 | <0.5 | -- | -- |
| 01/07/94 | 10.70 | 5.29 | 5.41 | -- | -- | <50 | <50 | <0.5 | <0.5 | <0.5 | <0.5 | -- | -- |
| 08/18/94 | 10.70 | 5.15 | 5.55 | -- | -- | <50 | <50 | <0.5 | <0.5 | <0.5 | <0.5 | -- | -- |
| 11/30/94 | 10.70 | 6.35 | 4.35 | -- | -- | 60 ¹ | <50 | <0.5 | <0.5 | <0.5 | <0.5 | -- | -- |
| 02/15/95 | 10.70 | 7.05 | 3.65 | -- | -- | <50 | <50 | <0.5 | <0.5 | <0.5 | <0.5 | -- | -- |
| 05/01/95 | 10.70 | 6.41 | 4.29 | -- | -- | <50 | <50 | <0.5 | <0.5 | <0.5 | <0.5 | -- | -- |
| 08/04/95 | 10.70 | 5.50 | 5.20 | -- | -- | <50 | <50 | <0.5 | <0.5 | <0.5 | <0.5 | -- | -- |
| NOT MONITORED/SAMPLED | | | | | | | | | | | | | |
| B-10 | | | | | | | | | | | | | |
| 11/29/95 | 11.42 | 4.91 | 6.51 | -- | -- | 900 ³ | 1,700 | 95 | <2.5 | 69 | 170 | 22 | -- |
| 02/08/96 | 11.42 | 6.87 | 4.55 | -- | -- | 650 ³ | 230 | 31 | <0.5 | 7.2 | 6.2 | 10 | -- |
| 05/08/96 | 11.42 | 5.87 | 5.55 | -- | -- | 570 ³ | 260 | 61 | 0.59 | 37 | 23 | 20 | -- |
| 08/23/96 | 11.42 | 5.23 | 6.19 | -- | -- | 700 ³ | 320 | 34 | <0.5 | 29 | 15 | 8.3 | -- |
| 12/12/96 | 11.42 | 5.59 | 5.83 | -- | -- | 990 ³ | 1,600 | 94 | <2.5 | 110 | 27 | <12 | -- |

Table 1
Groundwater Monitoring Data and Analytical Results
Chevron Service Station #9-0290
1802 Webster Street
Alameda, California

| WELL ID/ DATE | TOC* (ft.) | GWE (mst) | DTW (ft.) | SPHT (ft.) | SPH REMOVED (gallons) | TPH-D (ppb) | TPH-G (ppb) | B (ppb) | T (ppb) | E (ppb) | X (ppb) | MTBE (ppb) | TOG (ppb) |
|------------------------|---------------|---------------------|--------------|---------------|-----------------------------|--------------------|------------------|------------|------------|------------|------------|---------------|--------------|
| B-10 (cont) | | | | | | | | | | | | | |
| 02/10/97 | 11.42 | 6.84 | 4.58 | -- | -- | 530 ³ | 2,100 | 230 | 5.6 | 130 | 83 | <12 | -- |
| 05/01/97 | 11.42 | 5.85 | 5.57 | -- | -- | 770 ³ | 2,300 | 110 | <2.5 | 140 | 49 | <12 | -- |
| 08/05/97 | 11.42 | 5.12 | 6.30 | -- | -- | 620 ³ | 650 | 33 | 1.1 | 70 | 16 | 3.2 | -- |
| 10/28/97 | 11.42 | 5.24 | 6.18 | -- | -- | 310 ³ | 740 | 25 | 1.6 | 53 | 14 | 6.7 | -- |
| 02/04/98 | 11.42 | 8.53 | 2.89 | -- | -- | 250 ³ | 950 | 23 | 4.5 | <0.5 | 1.9 | <2.5 | -- |
| 06/03/98 | 11.42 | 6.62 | 4.80 | -- | -- | 490 ³ | <50 | <0.5 | <0.5 | <0.5 | <0.5 | <2.5 | -- |
| 07/29/98 | 11.42 | 5.77 | 5.65 | -- | -- | 390 ³ | 290 | 3.9 | <0.5 | 8.5 | 1.4 | <2.5 | -- |
| 11/30/98 | 11.42 | 5.80 | 5.62 | -- | -- | 437 | <50 | <0.5 | <0.5 | <0.5 | <0.5 | 7.11 | -- |
| 02/24/99 | 11.42 | 7.19 | 4.23 | -- | -- | 259 ³ | 160 | 35 | 0.55 | 0.64 | 0.64 | 9.2 | -- |
| 05/06/99 | 11.42 | 6.31 | 5.11 | -- | -- | 190 ³ | 490 | 7.05 | 1.02 | 8.24 | 2.18 | <5.0 | -- |
| 08/30/99 | 11.42 | 5.06 | 6.36 | -- | -- | 330 ³ | 205 | 1.79 | 0.808 | 5.55 | 2.16 | 3.93 | -- |
| 11/17/99 | 11.42 | 5.48 | 5.94 | -- | -- | 2,180 ³ | 108 | 1.2 | <0.5 | 1.2 | <0.5 | <2.5 | -- |
| 02/21/00 | 11.42 | 7.07 | 4.35 | -- | -- | 360 ³ | 587 | 17.6 | 2.92 | 10.1 | 4.61 | 5.08 | -- |
| 05/08/00 | 11.42 | 5.99 | 5.43 | 0.00 | 0.00 | 320 ¹¹ | 380 ⁹ | 5.4 | 2.6 | 3.2 | 6.3 | 9.1 | -- |
| 08/08/00 | 11.42 | DRY | -- | -- | -- | -- | -- | -- | -- | -- | -- | -- | -- |
| 11/01/00 | 11.42 | DRY | -- | -- | -- | -- | -- | -- | -- | -- | -- | -- | -- |
| 02/12/01 ¹⁶ | NP | 6.09 | 5.33 | 0.00 | 0.00 | -- | -- | -- | -- | -- | -- | -- | -- |
| 05/14/01 ¹⁶ | 11.42 | OBSTRUCTION IN WELL | | | -- | -- | -- | -- | -- | -- | -- | -- | -- |
| 08/13/01 ¹⁶ | 11.42 | OBSTRUCTION IN WELL | | | -- | -- | -- | -- | -- | -- | -- | -- | -- |
| 11/12/01 ¹⁶ | 11.42 | OBSTRUCTION IN WELL | | | -- | -- | -- | -- | -- | -- | -- | -- | -- |
| 02/04/02 ²⁰ | 11.42 | 6.18 | 5.24 | 0.00 | 0.00 | 340 | 100 | 1.8 | <0.50 | 0.57 | <1.5 | 18 | -- |
| 05/06/02 | 11.42 | 6.00 | 5.42 | 0.00 | 0.00 | 1,000 | 86 | 1.4 | <0.50 | <0.50 | <1.5 | 17 | -- |
| 08/29/02 | 11.42 | 4.79 | 6.63 | 0.00 | 0.00 | 650 | 120 | <0.50 | <0.50 | <0.50 | <1.5 | 38 | -- |
| 11/25/02 | 11.42 | 5.32 | 6.10 | 0.00 | 0.00 | 1,200 | 77 | <0.50 | <0.50 | <0.50 | <1.5 | 40 | -- |
| 02/05/03 | 11.42 | 6.19 | 5.23 | 0.00 | 0.00 | 650 | 190 | <2.0 | <0.50 | <0.50 | <1.5 | 30 | -- |
| 05/15/03 | 11.42 | 6.16 | 5.26 | 0.00 | 0.00 | 750 | 150 | 1.2 | <0.5 | <0.5 | <1.5 | 30 | -- |
| 08/14/03 ²⁴ | 11.42 | 5.03 | 6.39 | 0.00 | 0.00 | 230 ²³ | <50 | <0.5 | <0.5 | <0.5 | <0.5 | 38 | -- |
| 11/13/03 ²⁴ | 11.42 | 5.17 | 6.25 | 0.00 | 0.00 | 1,000 | <50 | <0.5 | <0.5 | <0.5 | <0.5 | 52 | -- |
| 02/12/04 ²⁴ | 11.42 | 6.32 | 5.10 | 0.00 | 0.00 | 810 | <50 | <0.5 | <0.5 | <0.5 | <0.5 | 30 | -- |
| 05/13/04 ²⁴ | 11.42 | 5.75 | 5.67 | 0.00 | 0.00 | 71 ²³ | <50 | <0.5 | <0.5 | <0.5 | <0.5 | 33 | -- |

Table 1
Groundwater Monitoring Data and Analytical Results
Chevron Service Station #9-0290
1802 Webster Street
Alameda, California

| WELL ID/ DATE | TOC* (ft.) | GWE (msl) | DTW (ft.) | SPHT (ft.) | SPH REMOVED (gallons) | TPH-D (ppb) | TPH-G (ppb) | B (ppb) | T (ppb) | E (ppb) | X (ppb) | MTBE (ppb) | TOG (ppb) |
|------------------------|---------------|--------------|--------------|---------------|-----------------------------|--------------------|---------------------|------------|------------|------------|------------|----------------------------|--------------|
| B-10 (cont) | | | | | | | | | | | | | |
| 08/12/04 ²⁴ | 11.42 | 5.12 | 6.30 | 0.00 | 0.00 | 460 | <50 | <0.5 | <0.5 | <0.5 | <0.5 | 30 | -- |
| 11/11/04 ²⁴ | 11.42 | 4.65 | 6.77 | 0.00 | 0.00 | 350 | <50 | <0.5 | <0.5 | <0.5 | <0.5 | 30 | -- |
| 02/10/05 ²⁴ | 11.42 | 6.60 | 4.82 | 0.00 | 0.00 | 580 | <50 | <0.5 | <0.5 | <0.5 | <0.5 | 27 | -- |
| B-11 | | | | | | | | | | | | | |
| 11/29/95 | 11.98 | 6.08 | 5.90 | -- | -- | 1,400 ³ | 2,800 | 38 | <10 | 26 | 48 | 21,000 | -- |
| 02/08/96 | 11.98 | 7.54 | 4.44 | -- | -- | 1,100 ³ | <5,000 | <50 | <50 | <50 | <50 | 38,000 | -- |
| 05/08/96 | 11.98 | 6.98 | 5.00 | -- | -- | 1,300 ³ | 4,100 | 110 | <10 | 31 | 25 | 17,000 | -- |
| 08/23/96 | 11.98 | 6.37 | 5.61 | -- | -- | 820 ³ | 3,400 | 160 | 12 | 41 | 13 | 4,000 | -- |
| 12/12/96 | 11.98 | 6.85 | 5.13 | -- | -- | 1,300 ³ | 3,700 | 120 | 12 | <5.0 | 30 | 2,200 | -- |
| 02/10/97 | 11.98 | 7.91 | 4.07 | -- | -- | 810 ³ | 2,300 | 56 | 17 | <5.0 | 20 | 4,700 | -- |
| 05/01/97 | 11.98 | 6.95 | 5.03 | -- | -- | 820 ³ | <5,000 | <50 | <50 | <50 | <50 | 21,000 | -- |
| 08/05/97 | 11.98 | 6.38 | 5.60 | -- | -- | 900 ³ | 3,500 | 42 | <10 | <10 | <10 | 4,100 | -- |
| 10/28/97 | 11.98 | 6.30 | 5.68 | -- | -- | 1,300 ³ | 3,000 | 39 | 6.2 | 8.0 | 13 | 2,300 | -- |
| 02/04/98 | 11.98 | 9.39 | 2.59 | -- | -- | 930 ³ | 1,300 | 3.2 | 1.4 | <0.5 | 5.0 | 46,000 | -- |
| 06/03/98 | 11.98 | 7.53 | 4.45 | -- | -- | 740 ³ | 860 | 3.7 | 1.4 | 0.84 | 3.0 | 34,000 | -- |
| 07/29/98 | 11.98 | 6.80 | 5.18 | -- | -- | 1,400 ³ | 1,300 | 6.9 | 2.5 | 3.8 | 2.0 | 50,000/41,000 ⁶ | -- |
| 11/30/98 | 11.98 | 6.91 | 5.07 | -- | -- | 1,020 | <1,000 | <10 | <10 | <10 | <10 | 5,370 | -- |
| 02/24/99 | 11.98 | 7.79 | 4.19 | -- | -- | 2,290 ³ | 690 | 4.7 | <0.5 | 2.7 | 3.1 | 67,000 | -- |
| 05/06/99 | 11.98 | 7.43 | 4.55 | -- | -- | 580 ³ | 423 | 4.66 | 0.662 | <0.5 | 1.38 | 20,600 | -- |
| 08/30/99 | 11.98 | 6.18 | 5.80 | -- | -- | 1,120 ³ | 1,220 | 31 | 8.6 | <5.0 | 14 | 10,900 | -- |
| 11/17/99 | 11.98 | 6.41 | 5.57 | -- | -- | 1,160 ³ | 2,800 | 36.6 | 10.6 | 8.41 | 11.6 | 12,000 | -- |
| 02/21/00 | 11.98 | 7.77 | 4.21 | -- | -- | 730 ³ | 1,570 | 12.3 | 2.71 | 3.33 | 12.9 | 2,980 | -- |
| 05/08/00 | 11.98 | 7.04 | 4.94 | 0.00 | 0.00 | 220 ¹³ | <500 | <5.0 | <5.0 | <5.0 | <5.0 | 8,500 | -- |
| 08/08/00 | 11.98 | 6.79 | 5.19 | 0.00 | 0.00 | 660 ¹³ | 2,900 ¹⁰ | 51 | <25 | <25 | 38 | 10,000 | -- |
| 11/01/00 | 11.98 | 6.72 | 5.26 | 0.00 | 0.00 | 290 ¹¹ | <5,000 | <50 | <50 | <50 | <50 | 29,000 | -- |
| 02/12/01 | 11.98 | 7.24 | 4.74 | 0.00 | 0.00 | 660 ¹³ | 1,700 ¹⁰ | 38 | 11 | 11 | 22 | 7,800 | -- |
| 05/14/01 | 11.98 | 6.84 | 5.14 | 0.00 | 0.00 | 430 ¹³ | 1,200 ¹⁰ | 29 | 11 | <10 | <10 | 35,000 | -- |
| 08/13/01 | 11.98 | 6.33 | 5.65 | 0.00 | 0.00 | 910 | <5,000 | <50 | <50 | <50 | <50 | 140,000 ¹⁸ | -- |
| 11/12/01 | 11.98 | 6.32 | 5.66 | 0.00 | 0.00 | 1,400 | 3,100 | 14 | 6.1 | 8.7 | 23 | 6,100 | -- |

Table 1
Groundwater Monitoring Data and Analytical Results
Chevron Service Station #9-0290
1802 Webster Street
Alameda, California

| WELL ID/ DATE | TOC* (ft.) | GWE (msl) | DTW (ft.) | SPHT (ft.) | SPH REMOVED (gallons) | TPH-D (ppb) | TPH-G (ppb) | B (ppb) | T (ppb) | E (ppb) | X (ppb) | MTBE (ppb) | TOG (ppb) |
|------------------------|---------------|--------------|--------------|---------------|-----------------------------|---------------------|----------------|------------|------------|------------|------------|----------------------------|--------------|
| B-11 (cont) | | | | | | | | | | | | | |
| 02/04/02 | 11.98 | 7.25 | 4.73 | 0.00 | 0.00 | 650 | 1,400 | 5.6 | 1.8 | 2.5 | 9.3 | 7,800 | -- |
| 05/06/02 | 11.98 | 7.10 | 4.88 | 0.00 | 0.00 | 880 | 480 | 1.2 | 0.64 | 1.3 | 1.9 | 1,400 | -- |
| 08/29/02 | 11.98 | 6.44 | 5.54 | 0.00 | 0.00 | 3,500 | 1,500 | 5.4 | 1.9 | 2.2 | 5.8 | 96,000 | -- |
| 11/25/02 | 11.98 | 6.44 | 5.54 | 0.00 | 0.00 | 3,700 | 1,200 | 2.7 | 1.0 | 1.4 | 7.0 | 45,000 | -- |
| 02/05/03 | 11.98 | 7.18 | 4.80 | 0.00 | 0.00 | 2,100 | 910 | 2.7 | <2.5 | <2.5 | <7.5 | 46,000 | -- |
| 05/15/03 | 11.98 | 7.18 | 4.80 | 0.00 | 0.00 | 2,500 | 1,100 | 5.4 | <2.5 | 4.5 | 11 | 78,000 | -- |
| 08/14/03 ²⁴ | 11.98 | 6.45 | 5.53 | 0.00 | 0.00 | 3,600 ²³ | 840 | <50 | <50 | <50 | <50 | 88,000 | -- |
| 11/13/03 ²⁴ | 11.98 | 6.37 | 5.61 | 0.00 | 0.00 | 2,300 | 570 | <10 | <10 | <10 | <10 | 14,000 | -- |
| 02/12/04 ²⁴ | 11.98 | 7.28 | 4.70 | 0.00 | 0.00 | 4,400 | 310 | <25 | <25 | <25 | <25 | 29,000 | -- |
| 05/13/04 ²⁴ | 11.98 | 6.95 | 5.03 | 0.00 | 0.00 | 410 ²³ | 480 | <13 | <13 | <13 | <13 | 100,000 | -- |
| 08/12/04 ²⁴ | 11.98 | 6.56 | 5.42 | 0.00 | 0.00 | 3,600 | 850 | <10 | <10 | <10 | <10 | 83,000 | -- |
| 11/11/04 ²⁴ | 11.98 | 6.05 | 5.93 | 0.00 | 0.00 | 3,100 | 570 | <10 | <10 | <10 | <10 | 20,000 | -- |
| 02/10/05 ²⁴ | 11.98 | 7.42 | 4.56 | 0.00 | 0.00 | 12,000 | 320 | <25 | <25 | <25 | <25 | 49,000 | -- |
| B-12 | | | | | | | | | | | | | |
| 11/29/95 | 11.16 | 5.15 | 6.01 | -- | -- | 1,800 ³ | 1,100 | 10 | <10 | <10 | <10 | 37,000 | -- |
| 02/08/96 | 11.16 | 6.56 | 4.60 | -- | -- | 1,800 ³ | <20,000 | <200 | <200 | <200 | <200 | 88,000 | -- |
| 05/08/96 | 11.16 | 6.08 | 5.08 | -- | -- | 1,800 ³ | <25,000 | <250 | <250 | <250 | <250 | 88,000 | -- |
| 08/23/96 | 11.16 | 5.51 | 5.65 | -- | -- | 1,500 ³ | 630 | 16 | <5.0 | <5.0 | <5.0 | 420 | -- |
| 12/12/96 | 11.16 | 6.05 | 5.11 | -- | -- | 1,200 ³ | <25,000 | <250 | <250 | <250 | <250 | 54,000 | -- |
| 02/10/97 | 11.16 | 7.05 | 4.11 | -- | -- | 1,200 ³ | <20,000 | <200 | <200 | <200 | <200 | 65,000 | -- |
| 02/10/97 ⁵ | 11.16 | 7.05 | 4.11 | -- | -- | -- | -- | <500 | <500 | <500 | <500 | -- | -- |
| 05/01/97 | 11.16 | 6.17 | 4.99 | -- | -- | 1,100 ³ | <12,500 | <125 | <125 | <125 | <125 | 64,000 | -- |
| 08/05/97 | 11.16 | 5.55 | 5.61 | -- | -- | 1,100 ³ | <10,000 | <100 | <100 | <100 | <100 | 46,000 | -- |
| 10/28/97 | 11.16 | 5.40 | 5.76 | -- | -- | 1,100 ³ | 1,400 | 39 | <5.0 | 7.2 | 6.0 | 29,000 | -- |
| 02/04/98 | 11.16 | 8.53 | 2.63 | -- | -- | 4,800 ³ | 920 | 6.9 | 1.1 | <0.5 | 2.8 | 59,000 | -- |
| 06/03/98 | 11.16 | 6.71 | 4.45 | -- | -- | 2,000 ³ | 590 | 9.4 | <0.5 | 0.93 | <0.5 | 15,000 | -- |
| 07/29/98 | 11.16 | 5.91 | 5.25 | -- | -- | 2,200 ³ | 820 | 5.6 | 2.0 | 3.3 | 1.2 | 28,000/33,000 ⁶ | -- |
| 11/30/98 | 11.16 | 6.03 | 5.13 | -- | -- | 1,060 | 2,110 | <10 | <10 | <10 | <10 | 5,330 | -- |
| 02/24/99 | 11.16 | 7.16 | 4.00 | -- | -- | 2,680 ³ | 410 | 0.64 | <0.5 | 2.2 | 2.3 | 15,000 | -- |
| 05/06/99 | 11.16 | 6.71 | 4.45 | -- | -- | 3,550 ³ | <500 | <5.0 | <5.0 | <5.0 | <5.0 | 1370 | <1,000 |

Table 1
Groundwater Monitoring Data and Analytical Results
Chevron Service Station #9-0290
1802 Webster Street
Alameda, California

| WELL ID/ DATE | TOC* (ft.) | GWE (msl) | DTW (ft.) | SPHT (ft.) | SPH REMOVED (gallons) | TPH-D (ppb) | TPH-G (ppb) | B (ppb) | T (ppb) | E (ppb) | X (ppb) | MTBE (ppb) | TOG (ppb) |
|------------------------|---------------|--------------|--------------|---------------|-----------------------------|---------------------|-------------------|------------|------------|------------|------------|---------------|--------------|
| B-12 (cont) | | | | | | | | | | | | | |
| 08/30/99 | 11.16 | 5.32 | 5.84 | -- | -- | 1,310 ³ | 985 | 12.5 | 6.0 | 9.5 | 10.8 | 6600 | -- |
| 11/17/99 | 11.16 | 5.73 | 5.43 | -- | -- | 1,060 ³ | 1,700 | 14.4 | 5.99 | 5.98 | <5.0 | 14,200 | -- |
| 02/21/00 | 11.16 | 6.85 | 4.31 | -- | -- | 430 ³ | 595 | 3.49 | <0.5 | <0.5 | 4.26 | 5,100 | -- |
| 05/08/00 | 11.16 | 6.21 | 4.95 | 0.00 | 0.00 | 340 ¹³ | <500 | <5.0 | <5.0 | <5.0 | <5.0 | 2,100 | -- |
| 08/08/00 | 11.16 | 6.01 | 5.15 | 0.00 | 0.00 | 260 ¹³ | 410 ¹⁰ | 3.9 | 1.5 | 1.8 | 4.8 | 2,000 | -- |
| 11/01/00 | 11.16 | 5.85 | 5.31 | 0.00 | 0.00 | 130 ¹¹ | 660 ⁹ | 6.0 | 1.9 | 2.8 | 2.9 | 4,600 | -- |
| 02/12/01 | 11.16 | 6.27 | 4.89 | 0.00 | 0.00 | 280 ¹¹ | 550 ¹⁰ | 14 | <5.0 | 5.0 | <5.0 | 2,000 | -- |
| 05/14/01 | 11.16 | 6.05 | 5.11 | 0.00 | 0.00 | 280 ¹³ | 770 ¹⁰ | 7.6 | 5.0 | 0.80 | 4.8 | 1,400 | -- |
| 08/13/01 | 11.16 | 5.52 | 5.64 | 0.00 | 0.00 | 500 | 730 ¹⁰ | 10 | <5.0 | 6.1 | <5.0 | 2,700 | -- |
| 11/12/01 | 11.16 | 5.40 | 5.76 | 0.00 | 0.00 | 900 | 1,700 | 2.2 | 1.1 | 7.6 | 9.2 | 1,400 | -- |
| 02/04/02 | 11.16 | 6.45 | 4.71 | 0.00 | 0.00 | 440 | 1,100 | 2.0 | 1.0 | 2.0 | 2.8 | 310 | -- |
| 05/06/02 | 11.16 | 6.28 | 4.88 | 0.00 | 0.00 | 340 | 660 | <1.0 | <1.0 | <1.0 | <1.0 | 96 | -- |
| 08/29/02 | 11.16 | 5.67 | 5.49 | 0.00 | 0.00 | 1,000 | 1,700 | 5.6 | 3.9 | 4.2 | <15 | 530 | -- |
| 11/25/02 | 11.16 | 5.58 | 5.58 | 0.00 | 0.00 | 890 | 2,300 | <5.0 | 1.8 | 3.5 | <10 | 320 | -- |
| 02/05/03 | 11.16 | 6.40 | 4.76 | 0.00 | 0.00 | 770 | 1,600 | <10 | <2.5 | <2.5 | <7.5 | 270 | -- |
| 05/15/03 | 11.16 | 6.40 | 4.76 | 0.00 | 0.00 | 1,500 | 1,800 | <2.5 | <2.5 | 2.6 | <7.5 | 280 | -- |
| 08/14/03 ²⁴ | 11.16 | 5.68 | 5.48 | 0.00 | 0.00 | 1,000 ²³ | 2,000 | 1 | 0.7 | 0.9 | 2 | 300 | -- |
| 11/13/03 ²⁴ | 11.16 | 5.48 | 5.68 | 0.00 | 0.00 | 390 | 790 | <0.5 | <0.5 | 1 | 1 | 36 | -- |
| 02/12/04 ²⁴ | 11.16 | 6.44 | 4.72 | 0.00 | 0.00 | 210 | 94 | <0.5 | <0.5 | <0.5 | <0.5 | 8 | -- |
| 05/13/04 ²⁴ | 11.16 | 6.24 | 4.92 | 0.00 | 0.00 | 60 ²³ | <50 | <0.5 | <0.5 | <0.5 | <0.5 | 2 | -- |
| 08/12/04 ²⁴ | 11.16 | 5.75 | 5.41 | 0.00 | 0.00 | 130 | 290 | <0.5 | <0.5 | <0.5 | <0.5 | 61 | -- |
| 11/11/04 ²⁴ | 11.16 | 5.26 | 5.90 | 0.00 | 0.00 | 160 | 180 | <0.5 | <0.5 | <0.5 | <0.5 | 5 | -- |
| 02/10/05 ²⁴ | 11.16 | 6.62 | 4.54 | 0.00 | 0.00 | 130 | <50 | <0.5 | <0.5 | <0.5 | <0.5 | 5 | -- |
| B-13 | | | | | | | | | | | | | |
| 11/29/95 | 11.17 | 5.26 | 5.91 | -- | -- | 3,400 ³ | 1,800 | 19 | <5.0 | 5.5 | <5.0 | 7,400 | -- |
| 02/08/96 | 11.17 | 6.72 | 4.45 | -- | -- | 450 ³ | 910 | 12 | 1.3 | 2.0 | 1.9 | 77 | -- |
| 05/08/96 | 11.17 | 6.20 | 4.97 | -- | -- | 560 ³ | 140 | 1.9 | <0.5 | 0.88 | 2.0 | 98 | -- |
| 08/23/96 | 11.17 | 5.54 | 5.63 | -- | -- | 1,300 ³ | 1,300 | <10 | <10 | <10 | <10 | 450 | -- |
| 12/12/96 | 11.17 | 5.91 | 5.26 | -- | -- | 1,300 ³ | 2,600 | 29 | 5.4 | 9.40 | 6.3 | 230 | -- |
| 02/10/97 | 11.17 | 7.05 | 4.12 | -- | -- | 290 ³ | 670 | <0.5 | 6.7 | 2.6 | 5.6 | 28 | -- |

Table 1
Groundwater Monitoring Data and Analytical Results
Chevron Service Station #9-0290
1802 Webster Street
Alameda, California

| WELL ID/ DATE | TOC* (ft.) | GWE (mst) | DTW (ft.) | SPH | | TPH-D (ppb) | TPH-G (ppb) | B (ppb) | T (ppb) | E (ppb) | X (ppb) | MTBE (ppb) | TOG (ppb) |
|------------------------|---------------|--------------|--------------|---------------|----------------------|---------------------|-------------------|------------|------------|------------|------------|----------------------|--------------|
| | | | | SPHT (ft.) | REMOVED (gallons) | | | | | | | | |
| B-13 (cont) | | | | | | | | | | | | | |
| 05/01/97 | 11.17 | 6.17 | 5.00 | -- | -- | 480 ³ | 920 | 8.5 | 4.6 | 2.1 | 6.1 | 530 | -- |
| 08/05/97 | 11.17 | 5.52 | 5.65 | -- | -- | 1,300 ³ | 1,900 | 23 | <5.0 | <5.0 | <5.0 | 860 | -- |
| 10/28/97 | 11.17 | 5.49 | 5.68 | -- | -- | 2,200 ³ | 2,400 | 33 | 14 | 8.4 | 10 | 2100 | -- |
| 02/04/98 | 11.17 | 8.48 | 2.69 | -- | -- | 260 ³ | 110 | <0.5 | <0.5 | <0.5 | <0.5 | 260 | -- |
| 06/03/98 | 11.17 | 6.79 | 4.38 | -- | -- | 480 ³ | <50 | <0.5 | <0.5 | <0.5 | <0.5 | 400 | -- |
| 07/29/98 | 11.17 | 6.12 | 5.05 | -- | -- | 830 ³ | 350 | 5.0 | <0.5 | 0.67 | 1.2 | 730/980 ⁶ | -- |
| 11/30/98 | 11.17 | 6.16 | 5.01 | -- | -- | 741 | 168 | 0.797 | <0.5 | <0.5 | <0.5 | 114 | -- |
| 02/24/99 | 11.17 | 7.14 | 4.03 | -- | -- | 670 ³ | 69 | <0.5 | <0.5 | <0.5 | <0.5 | 530 | -- |
| 05/06/99 | 11.17 | 6.72 | 4.45 | -- | -- | 540 ³ | <500 | <5.0 | <5.0 | <5.0 | <5.0 | 454 | -- |
| 08/30/99 | 11.17 | 5.43 | 5.74 | -- | -- | 927 ³ | 748 | 13.7 | <2.5 | 4.53 | 10.6 | 377 | -- |
| 11/17/99 | 11.17 | 5.58 | 5.59 | -- | -- | 1,310 ³ | 1,240 | 24.6 | 8.96 | <5.0 | 20.2 | 1,900 | -- |
| 02/21/00 | 11.17 | 6.93 | 4.24 | -- | -- | 200 ³ | 443 | 2.11 | 0.908 | 1.89 | 2.89 | 254 | -- |
| 05/08/00 | 11.17 | 6.35 | 4.82 | 0.00 | 0.00 | 240 ¹¹ | 190 ¹⁰ | <0.50 | 0.68 | 1.7 | 1.1 | 190 | -- |
| 08/08/00 | 11.17 | 6.18 | 4.99 | 0.00 | 0.00 | 100 ¹³ | 150 ¹⁰ | 0.84 | 1.2 | 1.3 | 2.6 | 44 | -- |
| 11/01/00 | 11.17 | 5.96 | 5.21 | 0.00 | 0.00 | 290 ¹⁴ | 560 ⁹ | 4.9 | 1.4 | 4.7 | 11 | 1,100 | -- |
| 02/12/01 | 11.17 | 6.41 | 4.76 | 0.00 | 0.00 | 210 ¹³ | 160 ¹⁰ | 5.4 | 1.3 | 2.1 | 2.5 | 200 | -- |
| 05/14/01 | 11.17 | 6.19 | 4.98 | 0.00 | 0.00 | 130 ¹¹ | 240 ¹⁰ | 3.7 | 2.2 | 0.92 | 3.2 | 66 | -- |
| 08/13/01 | 11.17 | 5.62 | 5.55 | 0.00 | 0.00 | 750 | 560 ¹⁰ | 13 | 6.4 | <5.0 | <5.0 | 690 | -- |
| 11/12/01 | 11.17 | 5.46 | 5.71 | 0.00 | 0.00 | 2,100 | 3,500 | 9.2 | 8.1 | 16 | 25 | 700 | -- |
| 02/04/02 | 11.17 | 6.62 | 4.55 | 0.00 | 0.00 | 320 | 430 | 1.7 | 0.54 | 1.0 | 1.8 | 91 | -- |
| 05/06/02 | 11.17 | 6.44 | 4.73 | 0.00 | 0.00 | 430 | <50 | <0.50 | <0.50 | <0.50 | <0.50 | 22 | -- |
| 08/29/02 | 11.17 | 5.82 | 5.35 | 0.00 | 0.00 | 1,600 | 660 | <2.0 | 1.1 | 0.82 | 2.2 | 320 | -- |
| 11/25/02 | 11.17 | 5.69 | 5.48 | 0.00 | 0.00 | 1,600 | 1,800 | 3.3 | 2.8 | 4.4 | <10 | 520 | -- |
| 02/05/03 | 11.17 | 6.56 | 4.61 | 0.00 | 0.00 | 550 | 410 | 1.1 | 0.60 | <2.0 | 1.6 | 94 | -- |
| 05/15/03 | 11.17 | 6.59 | 4.58 | 0.00 | 0.00 | 760 | 250 | <2.0 | <0.5 | 0.9 | <1.5 | 41 | -- |
| 08/14/03 ²⁴ | 11.17 | 5.84 | 5.33 | 0.00 | 0.00 | 1,200 ²³ | 610 | 1 | 0.9 | 1 | 2 | 300 | -- |
| 11/13/03 ²⁴ | 11.17 | 5.61 | 5.56 | 0.00 | 0.00 | 1,500 | 810 | 0.6 | 0.5 | 1 | 1 | 63 | -- |
| 02/12/04 ²⁴ | 11.17 | 6.58 | 4.59 | 0.00 | 0.00 | 180 | <50 | <0.5 | <0.5 | <0.5 | <0.5 | 10 | -- |
| 05/13/04 ²⁴ | 11.17 | 6.42 | 4.75 | 0.00 | 0.00 | <50 ²³ | <50 | <0.5 | <0.5 | <0.5 | <0.5 | 7 | -- |
| 08/12/04 ²⁴ | 11.17 | 5.91 | 5.26 | 0.00 | 0.00 | 260 | <50 | <0.5 | <0.5 | <0.5 | <0.5 | 8 | -- |
| 11/11/04 ²⁴ | 11.17 | 5.52 | 5.65 | 0.00 | 0.00 | 240 | <50 | <0.5 | <0.5 | <0.5 | <0.5 | 24 | -- |
| 02/10/05 ²⁴ | 11.17 | 6.77 | 4.40 | 0.00 | 0.00 | 150 | <50 | <0.5 | <0.5 | <0.5 | <0.5 | 4 | -- |

Table 1
Groundwater Monitoring Data and Analytical Results
Chevron Service Station #9-0290
1802 Webster Street
Alameda, California

| WELL ID/ DATE | TOC* (ft.) | GWE (msl) | DTW (ft.) | SPHT (ft.) | SPH | | TPH-D (ppb) | TPH-G (ppb) | B (ppb) | T (ppb) | E (ppb) | X (ppb) | MTBE (ppb) | TOG (ppb) |
|------------------------|---------------|--------------|--------------|---------------|----------------------|--------------------|----------------|----------------|------------|------------|------------|------------|---------------|--------------|
| | | | | | REMOVED (gallons) | | | | | | | | | |
| B-14 | | | | | | | | | | | | | | |
| 08/29/02 ²¹ | 9.54 | 5.12 | 4.42 | 0.00 | 0.00 | 930 | <50 | <0.50 | <0.50 | <0.50 | <1.5 | 1,400 | -- | |
| 11/25/02 | 9.54 | 5.14 | 4.40 | 0.00 | 0.00 | 1,200 | <50 | <0.50 | <0.50 | <0.50 | <1.5 | 1,100 | -- | |
| 02/05/03 | 9.54 | 5.56 | 3.98 | 0.00 | 0.00 | 580 | <50 | <0.50 | <0.50 | <0.50 | <1.5 | 1,400 | -- | |
| 05/15/03 | 9.54 | 5.69 | 3.85 | 0.00 | 0.00 | 1,000 | <50 | <0.5 | <0.5 | <0.5 | <1.5 | 1,500 | -- | |
| 08/14/03 ²⁴ | 9.54 | 5.07 | 4.47 | 0.00 | 0.00 | <250 ²³ | <50 | <0.5 | <0.5 | <0.5 | <0.5 | 1,100 | -- | |
| 11/13/03 ²⁴ | 9.54 | 5.04 | 4.50 | 0.00 | 0.00 | 1,800 | <50 | <0.5 | <0.5 | <0.5 | <0.5 | 530 | -- | |
| 02/12/04 ²⁴ | 9.54 | 5.56 | 3.98 | 0.00 | 0.00 | 2,000 | 59 | <0.5 | <0.5 | <0.5 | <0.5 | 1,000 | -- | |
| 05/13/04 ²⁴ | 9.54 | 5.47 | 4.07 | 0.00 | 0.00 | 390 ²³ | <50 | <1 | <1 | <1 | <1 | 1,800 | -- | |
| 08/12/04 ²⁴ | 9.54 | 5.26 | 4.28 | 0.00 | 0.00 | 750 | <50 | <0.5 | <0.5 | <0.5 | <0.5 | 1,100 | -- | |
| 11/11/04 ²⁴ | 9.54 | 4.76 | 4.78 | 0.00 | 0.00 | 2,100 | <50 | <0.5 | <0.5 | <0.5 | <0.5 | 910 | -- | |
| 02/10/05 ²⁴ | 9.54 | 5.82 | 3.72 | 0.00 | 0.00 | 2,500 | 78 | <1 | <1 | <1 | <1 | 1,600 | -- | |
| B-15 | | | | | | | | | | | | | | |
| 08/29/02 ²¹ | 9.43 | 5.25 | 4.18 | 0.00 | 0.00 | <130 | <50 | <0.50 | <0.50 | <0.50 | <1.5 | <2.5 | -- | |
| 11/25/02 | 9.43 | 5.22 | 4.21 | 0.00 | 0.00 | <50 | <50 | <0.50 | <0.50 | <0.50 | <1.5 | <2.5 | -- | |
| 02/05/03 | 9.43 | 5.86 | 3.57 | 0.00 | 0.00 | <50 | <50 | <0.50 | <0.50 | <0.50 | <1.5 | <2.5 | -- | |
| 05/15/03 | 9.43 | 5.88 | 3.55 | 0.00 | 0.00 | <50 | <50 | <0.5 | <0.5 | <0.5 | <1.5 | <2.5 | -- | |
| 08/14/03 ²⁴ | 9.43 | 5.30 | 4.13 | 0.00 | 0.00 | <50 ²³ | <50 | <0.5 | <0.5 | <0.5 | <0.5 | <0.5 | -- | |
| 11/13/03 ²⁴ | 9.43 | 5.14 | 4.29 | 0.00 | 0.00 | <50 | <50 | <0.5 | <0.5 | <0.5 | <0.5 | 0.8 | -- | |
| 02/12/04 ²⁴ | 9.43 | 5.84 | 3.59 | 0.00 | 0.00 | <50 | <50 | <0.5 | <0.5 | <0.5 | <0.5 | <0.5 | -- | |
| 05/13/04 ²⁴ | 9.43 | 5.62 | 3.81 | 0.00 | 0.00 | <50 ²³ | <50 | <0.5 | <0.5 | <0.5 | <0.5 | <0.5 | -- | |
| 08/12/04 ²⁴ | 9.43 | 5.22 | 4.21 | 0.00 | 0.00 | <50 | <50 | <0.5 | <0.5 | <0.5 | <0.5 | <0.5 | -- | |
| 11/11/04 ²⁴ | 9.43 | 4.79 | 4.64 | 0.00 | 0.00 | <50 | <50 | <0.5 | <0.5 | <0.5 | <0.5 | <0.5 | -- | |
| 02/10/05 ²⁴ | 9.43 | 6.02 | 3.41 | 0.00 | 0.00 | <50 | <50 | <0.5 | <0.5 | <0.5 | <0.5 | <0.5 | -- | |
| TRIP BLANK | | | | | | | | | | | | | | |
| 01/06/93 | -- | -- | -- | -- | -- | -- | <50 | <0.5 | <0.5 | <0.5 | <0.5 | -- | -- | |
| 04/23/93 | -- | -- | -- | -- | -- | -- | -- | -- | -- | -- | -- | -- | -- | |
| 07/19/93 | -- | -- | -- | -- | -- | -- | -- | -- | -- | -- | -- | -- | -- | |
| 10/19/93 | -- | -- | -- | -- | -- | -- | <50 | <0.5 | 0.5 | <0.5 | <0.5 | -- | -- | |

Table 1
Groundwater Monitoring Data and Analytical Results
Chevron Service Station #9-0290
1802 Webster Street
Alameda, California

| WELL ID/ DATE | TOC* (ft.) | GWE (mst) | DTW (ft.) | SPHT (ft.) | SPH REMOVED (gallons) | TPH-D (ppb) | TPH-G (ppb) | B (ppb) | T (ppb) | E (ppb) | X (ppb) | MTBE (ppb) | TOG (ppb) |
|--------------------------|---------------|--------------|--------------|---------------|-----------------------------|----------------|----------------|------------|------------|------------|------------|---------------|--------------|
| TRIP BLANK (cont) | | | | | | | | | | | | | |
| 01/17/94 | -- | -- | -- | -- | -- | -- | <50 | <0.5 | <0.5 | <0.5 | <0.5 | -- | -- |
| 08/18/94 | -- | -- | -- | -- | -- | -- | <50 | <0.5 | <0.5 | <0.5 | <0.5 | -- | -- |
| 11/30/94 | -- | -- | -- | -- | -- | -- | <50 | <0.5 | <0.5 | <0.5 | <0.5 | -- | -- |
| 02/15/95 | -- | -- | -- | -- | -- | -- | <50 | <0.5 | <0.5 | <0.5 | <0.5 | -- | -- |
| 05/01/95 | -- | -- | -- | -- | -- | -- | <50 | <0.5 | <0.5 | <0.5 | <0.5 | -- | -- |
| 08/04/95 | -- | -- | -- | -- | -- | -- | <50 | <0.5 | <0.5 | <0.5 | <0.5 | -- | -- |
| 11/29/95 | -- | -- | -- | -- | -- | -- | <50 | <0.5 | <0.5 | <0.5 | <0.5 | <2.5 | -- |
| 02/08/96 | -- | -- | -- | -- | -- | -- | <50 | <0.5 | <0.5 | <0.5 | <0.5 | -- | -- |
| 05/08/96 | -- | -- | -- | -- | -- | -- | <50 | <0.5 | <0.5 | <0.5 | <0.5 | <2.5 | -- |
| 08/23/96 | -- | -- | -- | -- | -- | -- | <50 | <0.5 | <0.5 | <0.5 | <0.5 | -- | -- |
| 12/12/96 | -- | -- | -- | -- | -- | -- | <50 | <0.5 | <0.5 | <0.5 | <0.5 | <2.5 | -- |
| 02/10/97 | -- | -- | -- | -- | -- | -- | <50 | <0.5 | <0.5 | <0.5 | <0.5 | <2.5 | -- |
| 05/01/97 | -- | -- | -- | -- | -- | -- | <50 | <0.5 | <0.5 | <0.5 | <0.5 | <2.5 | -- |
| 08/05/97 | -- | -- | -- | -- | -- | -- | <50 | <0.5 | <0.5 | <0.5 | <0.5 | <2.5 | -- |
| 10/28/97 | -- | -- | -- | -- | -- | -- | <50 | <0.5 | <0.5 | <0.5 | <0.5 | <2.5 | -- |
| 02/04/98 | -- | -- | -- | -- | -- | -- | <50 | <0.5 | <0.5 | <0.5 | <0.5 | <2.5 | -- |
| 02/12/98 | -- | -- | -- | -- | -- | -- | <50 | <0.5 | <0.5 | <0.5 | <0.5 | <2.5 | -- |
| 06/03/98 | -- | -- | -- | -- | -- | -- | <50 | <0.5 | <0.5 | <0.5 | <0.5 | <2.5 | -- |
| 07/29/98 | -- | -- | -- | -- | -- | -- | <50 | <0.5 | <0.5 | <0.5 | <0.5 | <2.5 | -- |
| 11/30/98 | -- | -- | -- | -- | -- | -- | <50 | <0.5 | <0.5 | <0.5 | <0.5 | <2.0 | -- |
| 02/24/99 | -- | -- | -- | -- | -- | -- | <50 | <0.5 | <0.5 | <0.5 | <0.5 | <2.5 | -- |
| 05/06/99 | -- | -- | -- | -- | -- | -- | <50 | <0.5 | <0.5 | <0.5 | <0.5 | <5.0 | -- |
| 08/30/99 | -- | -- | -- | -- | -- | -- | <50 | <0.5 | <0.5 | <0.5 | <0.5 | <2.5 | -- |
| 11/17/99 | -- | -- | -- | -- | -- | -- | <50 | <0.5 | <0.5 | <0.5 | <0.5 | <2.5 | -- |
| 02/21/00 | -- | -- | -- | -- | -- | -- | <50 | <0.5 | <0.5 | <0.5 | <0.5 | <2.5 | -- |
| 05/08/00 | -- | -- | -- | -- | -- | -- | <50 | <0.50 | <0.50 | <0.50 | <0.50 | <2.5 | -- |
| 08/08/00 | -- | -- | -- | -- | -- | -- | <50 | <0.50 | <0.50 | <0.50 | <0.50 | <2.5 | -- |
| 11/01/00 | -- | -- | -- | -- | -- | -- | <50 | <0.50 | <0.50 | <0.50 | <0.50 | <2.5 | -- |
| 02/12/01 | -- | -- | -- | -- | -- | -- | <50 | <0.50 | <0.50 | <0.50 | <0.50 | <2.5 | -- |
| 05/14/01 | -- | -- | -- | -- | -- | -- | <50 | <0.50 | <0.50 | <0.50 | <0.50 | <2.5 | -- |
| 08/13/01 | -- | -- | -- | -- | -- | -- | <50 | <0.50 | <0.50 | <0.50 | <0.50 | <2.5 | -- |

Table 1
Groundwater Monitoring Data and Analytical Results
Chevron Service Station #9-0290
1802 Webster Street
Alameda, California

| WELL ID/ DATE | TOC* (ft.) | GWE (msl) | DTW (ft.) | SPHT (ft.) | SPH REMOVED (gallons) | TPH-D (ppb) | TPH-G (ppb) | B (ppb) | T (ppb) | E (ppb) | X (ppb) | MTBE (ppb) | TOG (ppb) |
|------------------------|---------------|--------------|--------------|---------------|-----------------------------|----------------|----------------|------------|------------|------------|------------|---------------|--------------|
| QA | | | | | | | | | | | | | |
| 11/12/01 | -- | -- | -- | -- | -- | -- | <50 | <0.50 | <0.50 | <0.50 | <1.5 | <2.5 | -- |
| 02/04/02 | -- | -- | -- | -- | -- | -- | <50 | <0.50 | <0.50 | <0.50 | <1.5 | <2.5 | -- |
| 05/06/02 | -- | -- | -- | -- | -- | -- | <50 | <0.50 | <0.50 | <0.50 | <1.5 | <2.5 | -- |
| 08/29/02 | -- | -- | -- | -- | -- | -- | <50 | <0.50 | <0.50 | <0.50 | <1.5 | <2.5 | -- |
| 11/25/02 | -- | -- | -- | -- | -- | -- | <50 | <0.50 | <0.50 | <0.50 | <1.5 | <2.5 | -- |
| 02/05/03 | -- | -- | -- | -- | -- | -- | <50 | <0.50 | <0.50 | <0.50 | <1.5 | <2.5 | -- |
| 05/15/03 | -- | -- | -- | -- | -- | -- | <50 | <0.5 | <0.5 | <0.5 | <1.5 | <2.5 | -- |
| 08/14/03 ²⁴ | -- | -- | -- | -- | -- | -- | <50 | <0.5 | <0.5 | <0.5 | <0.5 | <0.5 | -- |
| 11/13/03 ²⁴ | -- | -- | -- | -- | -- | -- | <50 | <0.5 | <0.5 | <0.5 | <0.5 | <0.5 | -- |
| 02/12/04 ²⁴ | -- | -- | -- | -- | -- | -- | <50 | <0.5 | <0.5 | <0.5 | <0.5 | <0.5 | -- |
| 05/13/04 ²⁴ | -- | -- | -- | -- | -- | -- | <50 | <0.5 | <0.5 | <0.5 | <0.5 | <0.5 | -- |
| 08/12/04 ²⁴ | -- | -- | -- | -- | -- | -- | <50 | <0.5 | <0.5 | <0.5 | <0.5 | <0.5 | -- |
| 11/11/04 ²⁴ | -- | -- | -- | -- | -- | -- | <50 | <0.5 | <0.5 | <0.5 | <0.5 | <0.5 | -- |
| 02/10/05 ²⁴ | -- | -- | -- | -- | -- | -- | <50 | <0.5 | <0.5 | <0.5 | <0.5 | <0.5 | -- |

Table 1
Groundwater Monitoring Data and Analytical Results
Chevron Service Station #9-0290
1802 Webster Street
Alameda, California

EXPLANATIONS:

Groundwater monitoring data and laboratory analytical results prior to May 8, 2000, were compiled from reports prepared by Blaine Tech Services, Inc.

| | | |
|---|--|---|
| TOC = Top of Casing (ft.) = Feet | TPH-D = Total Petroleum Hydrocarbons as Diesel | MTBE = Methyl tertiary butyl ether |
| GWE = Groundwater Elevation (msl) = Mean sea level | TPH-G = Total Petroleum Hydrocarbons as Gasoline | TOG = Total Oil and Grease (ppb) = Parts per billion |
| DTW = Depth to Water | B = Benzene | -- = Not Measured/Not Analyzed |
| SPHT = Separate Phase Hydrocarbon Thickness | T = Toluene | NP = No Purge |
| | E = Ethylbenzene | QA = Quality Assurance/Trip Blank |
| | X = Xylenes | |

- * TOC elevations were surveyed on September 26, 2002, by Virgil Chavez Land Surveying. The benchmark for this survey was a brass disk in a monument well at the mid return of the northwest corner of Webster St. and Buena Vista Ave., (Benchmark Elevation = 11.09 feet NGVD 29).
- ** GWE has been corrected due to the presence of SPH; correction factor: $[(TOC - DTW) + (SPHT \times 0.80)]$.
- 1 Chromatogram pattern indicates a non-diesel mix.
- 2 Analytical values are in parts per million (ppm).
- 3 Chromatogram pattern indicates an unidentified hydrocarbon.
- 4 Chromatogram pattern indicates an unidentified hydrocarbon and weathered diesel.
- 5 EPA Method 8240.
- 6 Confirmation run.
- 7 Hydrocarbon pattern appears to be weathered.
- 8 Laboratory report indicates gasoline C6-C12 + unidentified hydrocarbons >C10.
- 9 Laboratory report indicates gasoline C6-C12 + unidentified hydrocarbons C6-C12.
- 10 Laboratory report indicates gasoline C6-C12.
- 11 Laboratory report indicates unidentified hydrocarbons C9-C24.
- 12 Laboratory report indicates unidentified hydrocarbons >C16.
- 13 Laboratory report indicates unidentified hydrocarbons <C16.
- 14 Laboratory report indicates unidentified hydrocarbons C9-C40.
- 15 Laboratory report indicates unidentified hydrocarbons C6-C12.
- 16 Well obstructed by roots.
- 17 Laboratory report indicates TPH-G, B, T, E, X and MTBE was originally analyzed within holding time. Re-analysis for confirmation or dilution was performed past the recommended holding time.
- 18 Laboratory report indicates sample was originally analyzed within holding time. Re-analysis for confirmation or dilution was performed past the recommended holding time.
- 19 Laboratory report indicates sample was run past holding time.
- 20 Obstruction in well at 11.46 feet.
- 21 Well development performed.

Table 1
Groundwater Monitoring Data and Analytical Results
Chevron Service Station #9-0290
1802 Webster Street
Alameda, California

EXPLANATIONS: (cont)

- ²² Laboratory report indicates the analysis was performed from a previously opened vial and the results are therefore estimated.
- ²³ TPH-D with silica gel cleanup.
- ²⁴ BTEX and MTBE by EPA Method 8260.
- ²⁵ TOC has been altered due to well repair. Unable to determine an accurate GWE.

Table 2
Groundwater Analytical Results
Chevron Service Station #9-0290
1802 Webster Street
Alameda, California

| WELL ID/ DATE | Ethanol (ppb) | Alkalinity (ppb) | Ferrous Iron (ppb) | Nitrate as Nitrate (ppb) | Sulfate (ppb) | EPA 8010B (ppb) | EPA 8270B (ppb) | Cadmium (ppb) | Chromium (ppb) | Lead (ppb) | Nickel (ppb) | Zinc (ppb) | Motor Oil (ppb) |
|------------------|------------------|---------------------|--------------------------|--------------------------------|------------------|-----------------------|-----------------------|------------------|-------------------|---------------|-----------------|---------------|-----------------------|
| A-1 | | | | | | | | | | | | | |
| 08/30/99 | -- | -- | -- | -- | -- | -- | -- | -- | -- | -- | -- | -- | 68,400 |
| 08/14/03 | <50 | -- | -- | -- | -- | -- | -- | -- | -- | -- | -- | -- | -- |
| 11/13/03 | <50 | -- | -- | -- | -- | -- | -- | -- | -- | -- | -- | -- | -- |
| 02/12/04 | <50 | -- | -- | -- | -- | -- | -- | -- | -- | -- | -- | -- | -- |
| 05/13/04 | <50 | -- | -- | -- | -- | -- | -- | -- | -- | -- | -- | -- | -- |
| 08/12/04 | <50 | -- | -- | -- | -- | -- | -- | -- | -- | -- | -- | -- | -- |
| 11/11/04 | <50 | -- | -- | -- | -- | -- | -- | -- | -- | -- | -- | -- | -- |
| 02/10/05 | <50 | -- | -- | -- | -- | -- | -- | -- | -- | -- | -- | -- | -- |
| B-1 | | | | | | | | | | | | | |
| 07/29/98 | -- | 930,000 | 2,000 | 13,000 | 280,000 | -- | -- | -- | -- | -- | -- | -- | -- |
| 08/14/03 | <50 | -- | -- | -- | -- | -- | -- | -- | -- | -- | -- | -- | -- |
| 11/13/03 | <50 | -- | -- | -- | -- | -- | -- | -- | -- | -- | -- | -- | -- |
| 02/12/04 | <50 | -- | -- | -- | -- | -- | -- | -- | -- | -- | -- | -- | -- |
| 05/13/04 | <50 | -- | -- | -- | -- | -- | -- | -- | -- | -- | -- | -- | -- |
| 08/12/04 | <50 | -- | -- | -- | -- | -- | -- | -- | -- | -- | -- | -- | -- |
| 11/11/04 | <50 | -- | -- | -- | -- | -- | -- | -- | -- | -- | -- | -- | -- |
| 02/10/05 | <50 | -- | -- | -- | -- | -- | -- | -- | -- | -- | -- | -- | -- |
| B-5 | | | | | | | | | | | | | |
| 07/29/98 | -- | 280,000 | 1,100 | <1,000 | 7,000 | -- | -- | -- | -- | -- | -- | -- | -- |
| 08/14/03 | <1,000 | -- | -- | -- | -- | -- | -- | -- | -- | -- | -- | -- | -- |
| 11/13/03 | <250 | -- | -- | -- | -- | -- | -- | -- | -- | -- | -- | -- | -- |
| 02/12/04 | <500 | -- | -- | -- | -- | -- | -- | -- | -- | -- | -- | -- | -- |
| 05/13/04 | <100 | -- | -- | -- | -- | -- | -- | -- | -- | -- | -- | -- | -- |
| 08/12/04 | <50 | -- | -- | -- | -- | -- | -- | -- | -- | -- | -- | -- | -- |
| 11/11/04 | <50 | -- | -- | -- | -- | -- | -- | -- | -- | -- | -- | -- | -- |
| 02/10/05 | <50 | -- | -- | -- | -- | -- | -- | -- | -- | -- | -- | -- | -- |

Table 2
Groundwater Analytical Results
Chevron Service Station #9-0290
1802 Webster Street
Alameda, California

| WELL ID/ DATE | Ethanol (ppb) | Alkalinity (ppb) | Ferrous Iron (ppb) | Nitrate as Nitrate (ppb) | Sulfate (ppb) | EPA 8010B (ppb) | EPA 8270B (ppb) | Cadmium (ppb) | Chromium (ppb) | Lead (ppb) | Nickel (ppb) | Zinc (ppb) | Motor Oil (ppb) |
|------------------|-----------------------|---------------------|--------------------------|--------------------------------|------------------|-----------------------|-----------------------|------------------|-------------------|---------------|-----------------|---------------|-----------------------|
| B-6 | | | | | | | | | | | | | |
| 08/14/03 | <2,500 | -- | -- | -- | -- | -- | -- | -- | -- | -- | -- | -- | -- |
| 11/13/03 | <1,000 | -- | -- | -- | -- | -- | -- | -- | -- | -- | -- | -- | -- |
| 02/12/04 | <2,000 | -- | -- | -- | -- | -- | -- | -- | -- | -- | -- | -- | -- |
| 05/13/04 | <250 | -- | -- | -- | -- | -- | -- | -- | -- | -- | -- | -- | -- |
| 08/12/04 | <250 | -- | -- | -- | -- | -- | -- | -- | -- | -- | -- | -- | -- |
| 11/11/04 | <1,000 | -- | -- | -- | -- | -- | -- | -- | -- | -- | -- | -- | -- |
| 02/10/05 | <1,000 | -- | -- | -- | -- | -- | -- | -- | -- | -- | -- | -- | -- |
| B-7 | | | | | | | | | | | | | |
| 08/14/03 | <50 | -- | -- | -- | -- | -- | -- | -- | -- | -- | -- | -- | -- |
| 11/13/03 | SAMPLED SEMI-ANNUALLY | | | -- | -- | -- | -- | -- | -- | -- | -- | -- | -- |
| 02/12/04 | <50 | -- | -- | -- | -- | -- | -- | -- | -- | -- | -- | -- | -- |
| 08/12/04 | <50 | -- | -- | -- | -- | -- | -- | -- | -- | -- | -- | -- | -- |
| 02/10/05 | <50 | -- | -- | -- | -- | -- | -- | -- | -- | -- | -- | -- | -- |
| B-10 | | | | | | | | | | | | | |
| 07/29/98 | -- | 630,000 | 740 | 34,000 | 16,000 | -- | -- | -- | -- | -- | -- | -- | -- |
| 08/14/03 | <50 | -- | -- | -- | -- | -- | -- | -- | -- | -- | -- | -- | -- |
| 11/13/03 | <50 | -- | -- | -- | -- | -- | -- | -- | -- | -- | -- | -- | -- |
| 02/12/04 | <50 | -- | -- | -- | -- | -- | -- | -- | -- | -- | -- | -- | -- |
| 05/13/04 | <50 | -- | -- | -- | -- | -- | -- | -- | -- | -- | -- | -- | -- |
| 08/12/04 | <50 | -- | -- | -- | -- | -- | -- | -- | -- | -- | -- | -- | -- |
| 11/11/04 | <50 | -- | -- | -- | -- | -- | -- | -- | -- | -- | -- | -- | -- |
| 02/10/05 | <50 | -- | -- | -- | -- | -- | -- | -- | -- | -- | -- | -- | -- |
| B-11 | | | | | | | | | | | | | |
| 07/29/98 | -- | 460,000 | 1,100 | 33,000 | 18,000 | -- | -- | -- | -- | -- | -- | -- | -- |
| 08/14/03 | <5,000 | -- | -- | -- | -- | -- | -- | -- | -- | -- | -- | -- | -- |
| 11/13/03 | <1,000 | -- | -- | -- | -- | -- | -- | -- | -- | -- | -- | -- | -- |

Table 2
Groundwater Analytical Results
Chevron Service Station #9-0290
1802 Webster Street
Alameda, California

| WELL ID/ DATE | Ethanol (ppb) | Alkalinity (ppb) | Ferrous Iron (ppb) | Nitrate as Nitrate (ppb) | Sulfate (ppb) | EPA 8010B (ppb) | EPA 8270B (ppb) | Cadmium (ppb) | Chromium (ppb) | Lead (ppb) | Nickel (ppb) | Zinc (ppb) | Motor Oil (ppb) |
|--------------------|------------------|---------------------|--------------------------|--------------------------------|------------------|-----------------------|-----------------------|------------------|-------------------|---------------|-----------------|---------------|-----------------------|
| B-11 (cont) | | | | | | | | | | | | | |
| 02/12/04 | <2,500 | -- | -- | -- | -- | -- | -- | -- | -- | -- | -- | -- | -- |
| 05/13/04 | <1,300 | -- | -- | -- | -- | -- | -- | -- | -- | -- | -- | -- | -- |
| 08/12/04 | <1,000 | -- | -- | -- | -- | -- | -- | -- | -- | -- | -- | -- | -- |
| 11/11/04 | <1,000 | -- | -- | -- | -- | -- | -- | -- | -- | -- | -- | -- | -- |
| 02/10/05 | <2,500 | -- | -- | -- | -- | -- | -- | -- | -- | -- | -- | -- | -- |
| B-12 | | | | | | | | | | | | | |
| 07/29/98 | -- | 700,000 | 450 | <1,000 | 27,000 | -- | -- | -- | -- | -- | -- | -- | -- |
| 05/06/99 | -- | -- | -- | -- | -- | <5.0-<10 | <10-<50 | <10 | 86.7 | <75 | 143 | 185 | -- |
| 08/14/03 | <50 | -- | -- | -- | -- | -- | -- | -- | -- | -- | -- | -- | -- |
| 11/13/03 | <50 | -- | -- | -- | -- | -- | -- | -- | -- | -- | -- | -- | -- |
| 02/12/04 | <50 | -- | -- | -- | -- | -- | -- | -- | -- | -- | -- | -- | -- |
| 05/13/04 | <50 | -- | -- | -- | -- | -- | -- | -- | -- | -- | -- | -- | -- |
| 08/12/04 | <50 | -- | -- | -- | -- | -- | -- | -- | -- | -- | -- | -- | -- |
| 11/11/04 | <50 | -- | -- | -- | -- | -- | -- | -- | -- | -- | -- | -- | -- |
| 02/10/05 | <50 | -- | -- | -- | -- | -- | -- | -- | -- | -- | -- | -- | -- |
| B-13 | | | | | | | | | | | | | |
| 07/29/98 | -- | 290,000 | 240 | 5,600 | 17,000 | -- | -- | -- | -- | -- | -- | -- | -- |
| 08/14/03 | <50 | -- | -- | -- | -- | -- | -- | -- | -- | -- | -- | -- | -- |
| 11/13/03 | <50 | -- | -- | -- | -- | -- | -- | -- | -- | -- | -- | -- | -- |
| 02/12/04 | <50 | -- | -- | -- | -- | -- | -- | -- | -- | -- | -- | -- | -- |
| 05/13/04 | <50 | -- | -- | -- | -- | -- | -- | -- | -- | -- | -- | -- | -- |
| 08/12/04 | <50 | -- | -- | -- | -- | -- | -- | -- | -- | -- | -- | -- | -- |
| 11/11/04 | <50 | -- | -- | -- | -- | -- | -- | -- | -- | -- | -- | -- | -- |
| 02/10/05 | <50 | -- | -- | -- | -- | -- | -- | -- | -- | -- | -- | -- | -- |

Table 2
Groundwater Analytical Results
Chevron Service Station #9-0290
1802 Webster Street
Alameda, California

| WELL ID/ DATE | Ethanol (ppb) | Alkalinity (ppb) | Ferrous Iron (ppb) | Nitrate as Nitrate (ppb) | Sulfate (ppb) | EPA 8010B (ppb) | EPA 8270B (ppb) | Cadmium (ppb) | Chromium (ppb) | Lead (ppb) | Nickel (ppb) | Zinc (ppb) | Motor Oil (ppb) |
|------------------|------------------|---------------------|--------------------------|--------------------------------|------------------|-----------------------|-----------------------|------------------|-------------------|---------------|-----------------|---------------|-----------------------|
| B-14 | | | | | | | | | | | | | |
| 05/13/04 | <100 | -- | -- | -- | -- | -- | -- | -- | -- | -- | -- | -- | -- |
| 08/12/04 | <50 | -- | -- | -- | -- | -- | -- | -- | -- | -- | -- | -- | -- |
| 11/11/04 | <50 | -- | -- | -- | -- | -- | -- | -- | -- | -- | -- | -- | -- |
| 02/10/05 | <100 | -- | -- | -- | -- | -- | -- | -- | -- | -- | -- | -- | -- |
| B-15 | | | | | | | | | | | | | |
| 05/13/04 | <50 | -- | -- | -- | -- | -- | -- | -- | -- | -- | -- | -- | -- |
| 08/12/04 | <50 | -- | -- | -- | -- | -- | -- | -- | -- | -- | -- | -- | -- |
| 11/11/04 | <50 | -- | -- | -- | -- | -- | -- | -- | -- | -- | -- | -- | -- |
| 02/10/05 | <50 | -- | -- | -- | -- | -- | -- | -- | -- | -- | -- | -- | -- |

Table 2
Groundwater Analytical Results
Chevron Service Station #9-0290
1802 Webster Street
Alameda, California

EXPLANATIONS:

Groundwater laboratory analytical results prior to August 14, 2003, were compiled from reports prepared by Blaine Tech Services, Inc.

(ppb) = Parts per billion

-- = Not Analyzed

STANDARD OPERATING PROCEDURE - GROUNDWATER SAMPLING

Gettler-Ryan Inc. field personnel adhere to the following procedures for the collection and handling of groundwater samples prior to analysis by the analytical laboratory. Prior to sample collection, the type of analysis to be performed is determined. Loss prevention of volatile compounds is controlled and sample preservation for subsequent analysis is maintained.

Prior to sampling, the presence or absence of free-phase hydrocarbons is determined using an interface probe. Product thickness, if present, is measured to the nearest 0.01 foot and is noted in the field notes. In addition, all depth to water level measurements are collected with a static water level indicator and are also recorded in the field notes, prior to purging and sampling any wells.

After water levels are collected and prior to sampling, if purging is to occur, each well is purged a minimum of three well casing volumes of water using pre-cleaned pumps (stack, suction, Grundfos), or disposable bailers. Temperature, pH and electrical conductivity are measured a minimum of three times during the purging. Purging continues until these parameters stabilize.

Groundwater samples are collected using disposable bailers. The water samples are transferred from the bailer into appropriate containers. Pre-preserved containers, supplied by analytical laboratories, are used when possible. When pre-preserved containers are not available, the laboratory is instructed to preserve the sample as appropriate. Duplicate samples are collected for the laboratory to use in maintaining quality assurance/quality control standards. The samples are labeled to include the job number, sample identification, collection date and time, analysis, preservation (if any), and the sample collector's initials. The water samples are placed in a cooler, maintained at 4°C for transport to the laboratory. Once collected in the field, all samples are maintained under chain of custody until delivered to the laboratory.

The chain of custody document includes the job number, type of preservation, if any, analysis requested, sample identification, date and time collected, and the sample collector's name. The chain of custody is signed and dated (including time of transfer) by each person who receives or surrenders the samples, beginning with the field personnel and ending with the laboratory personnel.

A laboratory supplied trip blank accompanies each sampling set. For sampling sets greater than 20 samples, 5% trip blanks are included. The trip blank is analyzed for some or all of the same compounds as the groundwater samples.

As requested by ChevronTexaco Company, the purge water and decontamination water generated during sampling activities is transported by IWM to McKittrick Waste Management located in McKittrick, California.



GETTLER - RYAN INC.

WELL MONITORING/SAMPLING FIELD DATA SHEET

Client/Facility #: ChevronTexaco #9-0290
 Site Address: 1802 Webster Street
 City: Alameda, CA

Job Number: 385280
 Event Date: 2-10-05 (inclusive)
 Sampler: Joc

Well ID: A-1 Date Monitored: 2-10-05 Well Condition: OK
 Well Diameter: 6 in.
 Total Depth: 11.13 ft.
 Depth to Water: 4.38 ft.
 $6.75 \times VF 1.50 = 10.13 \times 3 \text{ case volume} = \text{Estimated Purge Volume: } 30 \text{ gal.}$

| | | | | |
|-------------|------------|----------|----------|-----------|
| Volume | 3/4"= 0.02 | 1"= 0.04 | 2"= 0.17 | 3"= 0.38 |
| Factor (VF) | 4"= 0.66 | 5"= 1.02 | 6"= 1.50 | 12"= 5.80 |

Purge Equipment:
 Disposable Bailer _____
 Stainless Steel Bailer _____
 Stack Pump _____
 Suction Pump
 Grundfos _____
 Other: _____

Sampling Equipment:
 Disposable Bailer
 Pressure Bailer _____
 Discrete Bailer _____
 Other: _____

Time Started: _____ (2400 hrs)
 Time Completed: _____ (2400 hrs)
 Depth to Product: _____ ft
 Depth to Water: _____ ft
 Hydrocarbon Thickness: 0 ft
 Visual Confirmation/Description: _____
 Skimmer / Absorbent Sock (circle one)
 Amt Removed from Skimmer: _____ gal
 Amt Removed from Well: _____ gal
 Water Removed: _____
 Product Transferred to: _____

Start Time (purge): 0715 Weather Conditions: Foggy
 Sample Time/Date: 0750 12-10-05 Water Color: clear Odor: yes
 Purging Flow Rate: 1 gpm. Sediment Description: _____
 Did well de-water? yes If yes, Time: 0728 + 0738 Volume: 12 + 4 gal.

| Time (2400 hr.) | Volume (gal.) | pH | Conductivity (umhos/cm) | Temperature (C/F) | D.O. (mg/L) | ORP (mV) |
|-----------------|---------------|-------------|-------------------------|-------------------|-------------|----------|
| <u>0726</u> | <u>10</u> | <u>6.56</u> | <u>1095</u> | <u>68.2</u> | | |
| <u>0728</u> | <u>12</u> | <u>6.72</u> | <u>1120</u> | <u>68.5</u> | | |
| <u>0738</u> | <u>14</u> | <u>6.75</u> | <u>1130</u> | <u>69.7</u> | | |

LABORATORY INFORMATION

| SAMPLE ID | (#) CONTAINER | REFRIG. | PRESERV. TYPE | LABORATORY | ANALYSES |
|-----------|-------------------|---------|---------------|------------|---|
| A-1 | <u>6</u> x vovial | YES | HCL | LANCASTER | TPH-G(8015)/BTEX+MTBE(8260)/ETHANOL(8260) |
| | <u>2</u> x Amber | YES | NP | LANCASTER | TPH-D |
| | | | | | |
| | | | | | |

COMMENTS: _____

Add/Replaced Lock: _____ Add/Replaced Plug: _____ Size: _____



GETTLER - RYAN INC.

WELL MONITORING/SAMPLING FIELD DATA SHEET

Client/Facility #: ChevronTexaco #9-0290
 Site Address: 1802 Webster Street
 City: Alameda, CA

Job Number: 385280
 Event Date: 2-10-05 (inclusive)
 Sampler: Joe

Well ID: B-1 Date Monitored: 2-10-05 Well Condition: O.K.
 Well Diameter: 2 in.
 Total Depth: 16.07 ft.
 Depth to Water: 5.41 ft.
 $10.66 \times VF \ 0.17 = 1.81 \times 3 \text{ case volume} = \text{Estimated Purge Volume: } 5.5 \text{ gal.}$

| | | | | |
|-------------|------------|----------|----------|-----------|
| Volume | 3/4"= 0.02 | 1"= 0.04 | 2"= 0.17 | 3"= 0.38 |
| Factor (VF) | 4"= 0.66 | 5"= 1.02 | 6"= 1.50 | 12"= 5.80 |

Purge Equipment:
 Disposable Bailer
 Stainless Steel Bailer _____
 Stack Pump _____
 Suction Pump _____
 Grundfos _____
 Other: _____

Sampling Equipment:
 Disposable Bailer
 Pressure Bailer _____
 Discrete Bailer _____
 Other: _____

Time Started: _____ (2400 hrs)
 Time Completed: _____ (2400 hrs)
 Depth to Product: _____ ft
 Depth to Water: _____ ft
 Hydrocarbon Thickness: 0 ft
 Visual Confirmation/Description: _____
 Skimmer / Absorbant Sock (circle one)
 Amt Removed from Skimmer: _____ gal
 Amt Removed from Well: _____ gal
 Water Removed: _____
 Product Transferred to: _____

Start Time (purge): 0628 Weather Conditions: Foggy
 Sample Time/Date: 0655 2/10-05 Water Color: clear Odor: Mild
 Purging Flow Rate: 0.5 gpm. Sediment Description: _____
 Did well de-water? _____ If yes, Time: _____ Volume: _____ gal.

| Time (2400 hr.) | Volume (gal.) | pH | Conductivity (umhos/cm) | Temperature (C/F) | D.O. (mg/L) | ORP (mV) |
|-----------------|---------------|-------------|-------------------------|-------------------|-------------|----------|
| <u>0636</u> | <u>1.5</u> | <u>6.92</u> | <u>1307</u> | <u>62.8</u> | _____ | _____ |
| <u>0640</u> | <u>3</u> | <u>6.95</u> | <u>1296</u> | <u>62.4</u> | _____ | _____ |
| <u>0644</u> | <u>5.5</u> | <u>6.93</u> | <u>1305</u> | <u>62.1</u> | _____ | _____ |

LABORATORY INFORMATION

| SAMPLE ID | (#) CONTAINER | REFRIG. | PRESERV. TYPE | LABORATORY | ANALYSES |
|-----------|---------------|---------|---------------|------------|---|
| B-1 | 6 x vovial | YES | HCL | LANCASTER | TPH-G(8015)/BTEX+MTBE(8260)/ETHANOL(8260) |
| | 2 x Amber | YES | NP | LANCASTER | TPH-D |
| | | | | | |
| | | | | | |

COMMENTS: _____

Add/Replaced Lock: _____ Add/Replaced Plug: _____ Size: _____



GETTLER - RYAN INC.

WELL MONITORING/SAMPLING FIELD DATA SHEET

Client/Facility #: ChevronTexaco #9-0290 Job Number: 385280
 Site Address: 1802 Webster Street Event Date: 2-10-05 (inclusive)
 City: Alameda, CA Sampler: Jee

Well ID: B-5 Date Monitored: 2-10-05 Well Condition: OK
 Well Diameter: 2 in.
 Total Depth: 18.15 ft.
 Depth to Water: 4.04 ft.
14.11 x VF 0.17 = 2.40 x3 case volume = Estimated Purge Volume: 7.5 gal.

| | | | | |
|-------------|------------|----------|----------|-----------|
| Volume | 3/4"= 0.02 | 1"= 0.04 | 2"= 0.17 | 3"= 0.38 |
| Factor (VF) | 4"= 0.66 | 5"= 1.02 | 6"= 1.50 | 12"= 5.80 |

Purge Equipment:
 Disposable Bailer
 Stainless Steel Bailer _____
 Stack Pump _____
 Suction Pump
 Grundfos _____
 Other: _____

Sampling Equipment:
 Disposable Bailer
 Pressure Bailer _____
 Discrete Bailer _____
 Other: _____

Time Started: _____ (2400 hrs)
 Time Completed: _____ (2400 hrs)
 Depth to Product: _____ ft
 Depth to Water: _____ ft
 Hydrocarbon Thickness: 0 ft
 Visual Confirmation/Description: _____
 Skimmer / Absorbant Sock (circle one)
 Amt Removed from Skimmer: _____ gal
 Amt Removed from Well: _____ gal
 Water Removed: _____
 Product Transferred to: _____

Start Time (purge): 1407 Weather Conditions: Trqgy
 Sample Time/Date: 1450 12-10-05 Water Color: clear Odor: yes
 Purging Flow Rate: 1 gpm. Sediment Description: _____
 Did well de-water? yes If yes, Time: 1422+1438 Volume: 246.5 gal.

| Time (2400 hr.) | Volume (gal.) | pH | Conductivity (umhos/cm) | Temperature (C/F) | D.O. (mg/L) | ORP (mV) |
|-----------------|---------------|-------------|-------------------------|-------------------|-------------|----------|
| <u>1416</u> | <u>2.5</u> | <u>6.86</u> | <u>1397</u> | <u>69.0</u> | _____ | _____ |
| <u>1422</u> | <u>4</u> | <u>6.80</u> | <u>1410</u> | <u>68.4</u> | _____ | _____ |
| <u>1438</u> | <u>6.5</u> | <u>6.76</u> | <u>1412</u> | <u>68.9</u> | _____ | _____ |
| _____ | _____ | _____ | _____ | _____ | _____ | _____ |

LABORATORY INFORMATION

| SAMPLE ID | (#) CONTAINER | REFRIG. | PRESERV. TYPE | LABORATORY | ANALYSES |
|------------|------------------|------------|---------------|------------------|--|
| <u>B-5</u> | <u>6 x vial</u> | <u>YES</u> | <u>HCL</u> | <u>LANCASTER</u> | <u>TPH-G(8015)/BTEX+MTBE(8260)/ETHANOL(8260)</u> |
| | <u>2 x Amber</u> | <u>YES</u> | <u>NP</u> | <u>LANCASTER</u> | <u>TPH-D</u> |
| _____ | _____ | _____ | _____ | _____ | _____ |
| _____ | _____ | _____ | _____ | _____ | _____ |

COMMENTS: _____

Add/Replaced Lock: _____

Add/Replaced Plug: _____ Size: _____



GETTLER - RYAN INC.

WELL MONITORING/SAMPLING FIELD DATA SHEET

Client/Facility #: ChevronTexaco #9-0290
 Site Address: 1802 Webster Street
 City: Alameda, CA

Job Number: 385280
 Event Date: 2-10-05 (inclusive)
 Sampler: Joc

Well ID: B-6
 Well Diameter: 2 in.
 Total Depth: 18.25 ft.
 Depth to Water: 4.67 ft.
13.58 xVF 0.17 = 2.31 x3 case volume= Estimated Purge Volume: 7 gal.

Date Monitored: 2-10-05 Well Condition: OK

| | | | | |
|-------------|------------|----------|----------|-----------|
| Volume | 3/4"= 0.02 | 1"= 0.04 | 2"= 0.17 | 3"= 0.38 |
| Factor (VF) | 4"= 0.66 | 5"= 1.02 | 6"= 1.50 | 12"= 5.80 |

Purge Equipment:
 Disposable Bailer
 Stainless Steel Bailer
 Stack Pump
 Suction Pump
 Grundfos
 Other:

Sampling Equipment:
 Disposable Bailer
 Pressure Bailer
 Discrete Bailer
 Other:

Time Started: _____ (2400 hrs)
 Time Completed: _____ (2400 hrs)
 Depth to Product: _____ ft
 Depth to Water: _____ ft
 Hydrocarbon Thickness: 2 ft
 Visual Confirmation/Description: _____
 Skimmer / Absorbant Sock (circle one)
 Amt Removed from Skimmer: _____ gal
 Amt Removed from Well: _____ gal
 Water Removed: _____
 Product Transferred to: _____

Start Time (purge): 1328 Weather Conditions: Foggy
 Sample Time/Date: 1355 2-10-05 Water Color: clear Odor: yes
 Purging Flow Rate: 1.5 gpm. Sediment Description: _____
 Did well de-water? _____ If yes, Time: _____ Volume: _____ gal.

| Time (2400 hr.) | Volume (gal.) | pH | Conductivity (umhos/cm) | Temperature (C/F) | D.O. (mg/L) | ORP (mV) |
|-----------------|---------------|-------------|-------------------------|-------------------|-------------|----------|
| <u>1340</u> | <u>2.5</u> | <u>7.18</u> | <u>1507</u> | <u>68.2</u> | | |
| <u>1343</u> | <u>5</u> | <u>7.26</u> | <u>1491</u> | <u>68.5</u> | | |
| <u>1345</u> | <u>7</u> | <u>7.36</u> | <u>1495</u> | <u>68.4</u> | | |
| | | | | | | |

LABORATORY INFORMATION

| SAMPLE ID | (#) CONTAINER | REFRIG. | PRESERV. TYPE | LABORATORY | ANALYSES |
|-----------|---------------------|---------|---------------|------------|--------------------------|
| B-6 | <u>6</u> x vov vial | YES | HCL | LANCASTER | BTEX(8021)/ETHANOL(8260) |
| | <u>2</u> x Amber | YES | NP | LANCASTER | TPH-D |
| | | | | | |
| | | | | | |
| | | | | | |

COMMENTS: _____

Add/Replaced Lock: _____ Add/Replaced Plug: _____ Size: _____



GETTLER-RYAN INC.

WELL MONITORING/SAMPLING FIELD DATA SHEET

Client/Facility #: ChevronTexaco #9-0290Job Number: 385280Site Address: 1802 Webster StreetEvent Date: 2-10-05 (inclusive)City: Alameda, CASampler: SacWell ID: B-7Date Monitored: 2-10-05Well Condition: 0.1cWell Diameter: 2 in.Total Depth: 13.27 ft.Depth to Water: 3.96 ft.

| | | | | |
|-------------|------------|----------|----------|-----------|
| Volume | 3/4"= 0.02 | 1"= 0.04 | 2"= 0.17 | 3"= 0.38 |
| Factor (VF) | 4"= 0.66 | 5"= 1.02 | 6"= 1.50 | 12"= 5.80 |

 $0.31 \times VF \ 0.17 = 1.58 \times 3 \text{ case volume} = \text{Estimated Purge Volume: } 5 \text{ gal.}$
Purge Equipment:

Disposable Bailer

Stainless Steel Bailer

Stack Pump

Suction Pump

Grundfos

Other:

Sampling Equipment:

Disposable Bailer

Pressure Bailer

Discrete Bailer

Other:

Time Started: _____ (2400 hrs)

Time Completed: _____ (2400 hrs)

Depth to Product: _____ ft

Depth to Water: _____ ft

Hydrocarbon Thickness: 0 ft

Visual Confirmation/Description: _____

Skimmer / Absorbant Sock (circle one)

Amt Removed from Skimmer: _____ gal

Amt Removed from Well: _____ gal

Water Removed: _____

Product Transferred to: _____

Start Time (purge): 0900Weather Conditions: FoggySample Time/Date: 0932 2-10-05Water Color: clearOdor: NonePurging Flow Rate: 2.5 gpm.

Sediment Description: _____

Did well de-water?

If yes, Time: _____

Volume: _____ gal.

| Time (2400 hr.) | Volume (gal.) | pH | Conductivity (u mhos/cm) | Temperature (C/F) | D.O. (mg/L) | ORP (mV) |
|-----------------|---------------|-------------|--------------------------|-------------------|-------------|----------|
| <u>0917</u> | <u>2.5</u> | <u>7.24</u> | <u>1615</u> | <u>63.7</u> | | |
| <u>0916</u> | <u>3</u> | <u>7.30</u> | <u>1618</u> | <u>64.1</u> | | |
| <u>0920</u> | <u>5</u> | <u>7.36</u> | <u>1621</u> | <u>63.3</u> | | |
| | | | | | | |
| | | | | | | |

LABORATORY INFORMATION

| SAMPLE ID | (#) CONTAINER | REFRIG. | PRESERV. TYPE | LABORATORY | ANALYSES |
|------------|---------------------------|-----------------------|----------------------|-----------------------------|--|
| <u>B-7</u> | <u>6 x vva vial</u> | <u>YES</u> | <u>HCL</u> | <u>LANCASTER</u> | <u>TPH-G(8015)/BTEX+MTBE(8260)/ETHANOL(8260)</u> |
| | <u>x Amber</u> | <u>YES</u> | <u>NP</u> | <u>LANCASTER</u> | <u>TPH-D</u> |
| | | | | | |
| | | | | | |
| | | | | | |

COMMENTS: _____

Add/Replaced Lock: _____

Add/Replaced Plug: _____ Size: _____



GETTLER-RYAN INC.

WELL MONITORING/SAMPLING FIELD DATA SHEET

Client/Facility #: ChevronTexaco #9-0290 Job Number: 385280
 Site Address: 1802 Webster Street Event Date: 2-10-05 (inclusive)
 City: Alameda, CA Sampler: Soe

Well ID: B-10 Date Monitored: 2-10-05 Well Condition: 0.12
 Well Diameter: 2 in.
 Total Depth: 16.25 ft.
 Depth to Water: 4.82 ft.
 $11.43 \times VF \ 0.17 = 1.94 \times 3 \text{ case volume} = \text{Estimated Purge Volume: } 6 \text{ gal.}$

| | | | | |
|-------------|------------|----------|----------|-----------|
| Volume | 3/4"= 0.02 | 1"= 0.04 | 2"= 0.17 | 3"= 0.38 |
| Factor (VF) | 4"= 0.66 | 5"= 1.02 | 6"= 1.50 | 12"= 5.80 |

Purge Equipment:

Disposable Bailer
 Stainless Steel Bailer
 Stack Pump
 Suction Pump
 Grundfos
 Other:

Sampling Equipment:

Disposable Bailer
 Pressure Bailer
 Discrete Bailer
 Other:

Time Started: _____ (2400 hrs)
 Time Completed: _____ (2400 hrs)
 Depth to Product: _____ ft
 Depth to Water: _____ ft
 Hydrocarbon Thickness: 0 ft
 Visual Confirmation/Description: _____
 Skimmer / Absorbant Sock (circle one)
 Amt Removed from Skimmer: _____ gal
 Amt Removed from Well: _____ gal
 Water Removed: _____
 Product Transferred to: _____

Start Time (purge): 1026 Weather Conditions: Foggy
 Sample Time/Date: 1055 12-10-05 Water Color: clear Odor: mild
 Purging Flow Rate: 0.5 gpm. Sediment Description: _____
 Did well de-water? If yes, Time: _____ Volume: _____ gal.

| Time (2400 hr.) | Volume (gal.) | pH | Conductivity (u mhos/cm) | Temperature (C/F) | D.O. (mg/L) | ORP (mV) |
|-----------------|---------------|-------------|--------------------------|-------------------|-------------|----------|
| <u>1036</u> | <u>2</u> | <u>7.16</u> | <u>1429</u> | <u>64.5</u> | _____ | _____ |
| <u>1040</u> | <u>4</u> | <u>7.38</u> | <u>1438</u> | <u>64.2</u> | _____ | _____ |
| <u>1045</u> | <u>6</u> | <u>7.41</u> | <u>1432</u> | <u>64.0</u> | _____ | _____ |
| _____ | _____ | _____ | _____ | _____ | _____ | _____ |

LABORATORY INFORMATION

| SAMPLE ID | (#) CONTAINER | REFRIG. | PRESERV. TYPE | LABORATORY | ANALYSES |
|-------------|---------------------|------------|---------------|------------------|--|
| <u>B-10</u> | <u>6 x vov vial</u> | <u>YES</u> | <u>HCL</u> | <u>LANCASTER</u> | <u>TPH-G(8015)/BTEX+MTBE(8260)/ETHANOL(8260)</u> |
| | <u>2 x Amber</u> | <u>YES</u> | <u>NP</u> | <u>LANCASTER</u> | <u>TPH-D</u> |
| | | | | | |
| | | | | | |

COMMENTS:

Add/Replaced Lock: _____

Add/Replaced Plug: _____ Size: _____



GETTLER-RYAN INC.

WELL MONITORING/SAMPLING FIELD DATA SHEET

Client/Facility #: ChevronTexaco #9-0290
 Site Address: 1802 Webster Street
 City: Alameda, CA

Job Number: 385280
 Event Date: 2-10-05 (inclusive)
 Sampler: Jor

Well ID: B-11
 Well Diameter: 2 in.
 Total Depth: 15.01 ft.
 Depth to Water: 4.56 ft.
10.45 xVF 0.17 = 1.78

Date Monitored: 2-10-05 Well Condition: O.K.

| | | | | |
|-------------|------------|----------|----------|-----------|
| Volume | 3/4"= 0.02 | 1"= 0.04 | 2"= 0.17 | 3"= 0.38 |
| Factor (VF) | 4"= 0.66 | 5"= 1.02 | 6"= 1.50 | 12"= 5.80 |

x3 case volume= Estimated Purge Volume: 5.5 gal.

Purge Equipment:
 Disposable Bailer
 Stainless Steel Bailer _____
 Stack Pump _____
 Suction Pump _____
 Grundfos _____
 Other: _____

Sampling Equipment:
 Disposable Bailer
 Pressure Bailer _____
 Discrete Bailer _____
 Other: _____

Time Started: _____ (2400 hrs)
 Time Completed: _____ (2400 hrs)
 Depth to Product: _____ ft
 Depth to Water: _____ ft
 Hydrocarbon Thickness: 0 ft
 Visual Confirmation/Description: _____
 Skimmer / Absorbant Sock (circle one)
 Amt Removed from Skimmer: _____ gal
 Amt Removed from Well: _____ gal
 Water Removed: _____
 Product Transferred to: _____

Start Time (purge): 1242 Weather Conditions: Foggy
 Sample Time/Date: 1259 2-10-05 Water Color: clear Odor: gas
 Purging Flow Rate: 0.5 gpm. Sediment Description: _____
 Did well de-water? _____ If yes, Time: _____ Volume: _____ gal.

| Time (2400 hr.) | Volume (gal.) | pH | Conductivity (umhos/cm) | Temperature (C/F) | D.O. (mg/L) | ORP (mV) |
|-----------------|---------------|-------------|-------------------------|-------------------|-------------|----------|
| <u>1255</u> | <u>1.5</u> | <u>7.55</u> | <u>1613</u> | <u>68.2</u> | | |
| <u>1259</u> | <u>3.5</u> | <u>7.50</u> | <u>1620</u> | <u>68.0</u> | | |
| <u>1304</u> | <u>5.5</u> | <u>7.47</u> | <u>1618</u> | <u>68.5</u> | | |

LABORATORY INFORMATION

| SAMPLE ID | (#) CONTAINER | REFRIG. | PRESERV. TYPE | LABORATORY | ANALYSES |
|-----------|---------------|---------|---------------|------------|---|
| B-11 | 6 x vov vial | YES | HCL | LANCASTER | TPH-G(8015)/BTEX+MTBE(8260)/ETHANOL(8260) |
| | 7 x Amber | YES | NP | LANCASTER | TPH-D |
| | | | | | |
| | | | | | |

COMMENTS: _____

Add/Replaced Lock: _____

Add/Replaced Plug: _____ Size: _____



GETTLER - RYAN INC.

WELL MONITORING/SAMPLING FIELD DATA SHEET

Client/Facility #: ChevronTexaco #9-0290
 Site Address: 1802 Webster Street
 City: Alameda, CA

Job Number: 385280
 Event Date: 2-10-05 (inclusive)
 Sampler: Joe

Well ID: B-12 Date Monitored: 2-10-05 Well Condition: OK
 Well Diameter: 2 in.
 Total Depth: 15.00 ft.
 Depth to Water: 4.54 ft.
10.46 xVF 0.17 = 1.78 x3 case volume = Estimated Purge Volume: 5.5 gal.

| | | | | |
|-------------|------------|----------|----------|-----------|
| Volume | 3/4"= 0.02 | 1"= 0.04 | 2"= 0.17 | 3"= 0.38 |
| Factor (VF) | 4"= 0.66 | 5"= 1.02 | 6"= 1.50 | 12"= 5.80 |

Purge Equipment:
 Disposable Bailer
 Stainless Steel Bailer _____
 Stack Pump _____
 Suction Pump _____
 Grundfos _____
 Other: _____

Sampling Equipment:
 Disposable Bailer
 Pressure Bailer _____
 Discrete Bailer _____
 Other: _____

Time Started: _____ (2400 hrs)
 Time Completed: _____ (2400 hrs)
 Depth to Product: _____ ft
 Depth to Water: _____ ft
 Hydrocarbon Thickness: 0 ft
 Visual Confirmation/Description: _____
 Skimmer / Absorbent Sock (circle one)
 Amt Removed from Skimmer: _____ gal
 Amt Removed from Well: _____ gal
 Water Removed: _____
 Product Transferred to: _____

Start Time (purge): 1107 Weather Conditions: Foggy
 Sample Time/Date: 1140 2-10-05 Water Color: Clear Odor: None
 Purging Flow Rate: 0.5 gpm. Sediment Description: _____
 Did well de-water? _____ If yes, Time: _____ Volume: _____ gal.

| Time (2400 hr.) | Volume (gal.) | pH | Conductivity (umhos/cm) | Temperature (C) | D.O. (mg/L) | ORP (mV) |
|-----------------|---------------|-------------|-------------------------|-----------------|-------------|----------|
| <u>1120</u> | <u>2</u> | <u>7.16</u> | <u>1490</u> | <u>68.5</u> | | |
| <u>1125</u> | <u>3.5</u> | <u>7.21</u> | <u>1510</u> | <u>68.0</u> | | |
| <u>1129</u> | <u>5.5</u> | <u>7.32</u> | <u>1521</u> | <u>69.8</u> | | |
| | | | | | | |

LABORATORY INFORMATION

| SAMPLE ID | (#) CONTAINER | REFRIG. | PRESERV. TYPE | LABORATORY | ANALYSES |
|-------------|---------------------|------------|---------------|------------------|--|
| <u>B-12</u> | <u>6 x vov vial</u> | <u>YES</u> | <u>HCL</u> | <u>LANCASTER</u> | <u>TPH-G(8015)/BTEX+MTBE(8260)/ETHANOL(8260)</u> |
| | <u>2 x Amber</u> | <u>YES</u> | <u>NP</u> | <u>LANCASTER</u> | <u>TPH-D</u> |
| | | | | | |
| | | | | | |

COMMENTS: _____

Add/Replaced Lock: _____ Add/Replaced Plug: _____ Size: _____



GETTLER-RYAN INC.

WELL MONITORING/SAMPLING FIELD DATA SHEET

Client/Facility #: ChevronTexaco #9-0290
 Site Address: 1802 Webster Street
 City: Alameda, CA

Job Number: 385280
 Event Date: 2-10-05 (inclusive)
 Sampler: Joc

Well ID: B-13
 Well Diameter: 2 in.
 Total Depth: 13.86 ft.
 Depth to Water: 4.40 ft.
9.46 xVF 0.17 = 1.61 x3 case volume = Estimated Purge Volume: 5 gal.

Date Monitored: 2-10-05 Well Condition: OK

| | | | | |
|-------------|------------|----------|--------------|-----------|
| Volume | 3/4"= 0.02 | 1"= 0.04 | 1 1/2"= 0.17 | 3"= 0.38 |
| Factor (VF) | 4"= 0.66 | 5"= 1.02 | 6"= 1.50 | 12"= 5.80 |

Purge Equipment:
 Disposable Bailer
 Stainless Steel Bailer _____
 Stack Pump _____
 Suction Pump _____
 Grundfos _____
 Other: _____

Sampling Equipment:
 Disposable Bailer
 Pressure Bailer _____
 Discrete Bailer _____
 Other: _____

Time Started: _____ (2400 hrs)
 Time Completed: _____ (2400 hrs)
 Depth to Product: _____ ft
 Depth to Water: _____ ft
 Hydrocarbon Thickness: 0 ft
 Visual Confirmation/Description: _____
 Skimmer / Absorbent Sock (circle one)
 Amt Removed from Skimmer: _____ gal
 Amt Removed from Well: _____ gal
 Water Removed: _____
 Product Transferred to: _____

Start Time (purge): 1200 Weather Conditions: Fro 999
 Sample Time/Date: 1230 2-10-05 Water Color: clear Odor: none
 Purging Flow Rate: 0.5 gpm. Sediment Description: _____
 Did well de-water? _____ If yes, Time: _____ Volume: _____ gal.

| Time (2400 hr.) | Volume (gal.) | pH | Conductivity (umhos/cm) | Temperature (°C) | D.O. (mg/L) | ORP (mV) |
|-----------------|---------------|-------------|-------------------------|------------------|-------------|----------|
| <u>1209</u> | <u>1.5</u> | <u>7.58</u> | <u>1702</u> | <u>64.3</u> | | |
| <u>1214</u> | <u>3</u> | <u>7.61</u> | <u>1636</u> | <u>64.9</u> | | |
| <u>1218</u> | <u>5</u> | <u>7.66</u> | <u>1650</u> | <u>64.0</u> | | |
| | | | | | | |

LABORATORY INFORMATION

| SAMPLE ID | (#) CONTAINER | REFRIG. | PRESERV. TYPE | LABORATORY | ANALYSES |
|-------------|---------------------|------------|---------------|------------------|--|
| <u>B-13</u> | <u>6</u> x vov vial | <u>YES</u> | <u>HCL</u> | <u>LANCASTER</u> | <u>TPH-G(8015)/BTX+MTBE(8260)/ ETHANOL(8260)</u> |
| | <u>2</u> x Amber | <u>YES</u> | <u>NP</u> | <u>LANCASTER</u> | <u>TPH-D</u> |
| | | | | | |
| | | | | | |

COMMENTS: _____

Add/Replaced Lock: _____

Add/Replaced Plug: _____ Size: _____



GETTLER - RYAN INC.

WELL MONITORING/SAMPLING FIELD DATA SHEET

Client/Facility #: ChevronTexaco #9-0290
 Site Address: 1802 Webster Street
 City: Alameda, CA

Job Number: 385280
 Event Date: 2-10-05 (inclusive)
 Sampler: Joe

Well ID: B-14
 Well Diameter: 2 in.
 Total Depth: 16.03 ft.
 Depth to Water: 3.72 ft.
12.31

Date Monitored: 2.10.05 Well Condition: O.K.

| | | | | |
|-------------|------------|----------|----------|-----------|
| Volume | 3/4"= 0.02 | 1"= 0.04 | 2"= 0.17 | 3"= 0.38 |
| Factor (VF) | 4"= 0.66 | 5"= 1.02 | 6"= 1.50 | 12"= 5.80 |

xVF 0.17 = 2.09 x3 case volume= Estimated Purge Volume: 7 gal.

Purge Equipment:

Disposable Bailer
 Stainless Steel Bailer _____
 Stack Pump _____
 Suction Pump
 Grundfos _____
 Other: _____

Sampling Equipment:

Disposable Bailer
 Pressure Bailer _____
 Discrete Bailer _____
 Other: _____

Time Started: _____ (2400 hrs)
 Time Completed: _____ (2400 hrs)
 Depth to Product: _____ ft
 Depth to Water: _____ ft
 Hydrocarbon Thickness: _____ ft
 Visual Confirmation/Description: _____
 Skimmer / Absorbent Sock (circle one)
 Amt Removed from Skimmer: _____ gal
 Amt Removed from Well: _____ gal
 Water Removed: _____
 Product Transferred to: _____

Start Time (purge): 0945 Weather Conditions: clear
 Sample Time/Date: 10/10/2-10-05 Water Color: clear Odor: none
 Purging Flow Rate: 1 gpm. Sediment Description: _____
 Did well de-water? _____ If yes, Time: _____ Volume: _____ gal.

| Time (2400 hr.) | Volume (gal.) | pH | Conductivity (umhos/cm) | Temperature (C/F) | D.O. (mg/L) | ORP (mV) |
|-----------------|---------------|-------------|-------------------------|-------------------|-------------|----------|
| <u>0953</u> | <u>2.5</u> | <u>7.38</u> | <u>1542</u> | <u>67.2</u> | | |
| <u>0956</u> | <u>5</u> | <u>7.41</u> | <u>1541</u> | <u>67.4</u> | | |
| <u>0958</u> | <u>7</u> | <u>7.42</u> | <u>1546</u> | <u>68.5</u> | | |
| | | | | | | |
| | | | | | | |

LABORATORY INFORMATION

| SAMPLE ID | (#) CONTAINER | REFRIG. | PRESERV. TYPE | LABORATORY | ANALYSES |
|-------------|-------------------|------------|---------------|------------------|---|
| <u>B-14</u> | <u>6 x vovial</u> | <u>YES</u> | <u>HCL</u> | <u>LANCASTER</u> | <u>TPH-G(8015)/BTEX+MTBE(8260)/ ETHANOL(8260)</u> |
| | <u>2 x Amber</u> | <u>YES</u> | <u>NP</u> | <u>LANCASTER</u> | <u>TPH-D</u> |
| | | | | | |
| | | | | | |
| | | | | | |

COMMENTS:

Add/Replaced Lock: _____

Add/Replaced Plug: _____ Size: _____



GETTLER - RYAN INC.

WELL MONITORING/SAMPLING FIELD DATA SHEET

Client/Facility #: ChevronTexaco #9-0290 Job Number: 385280
 Site Address: 1802 Webster Street Event Date: 2-10-05 (inclusive)
 City: Alameda, CA Sampler: Joc

Well ID: B-15 Date Monitored: 2-10-05 Well Condition: o.i.c.
 Well Diameter: 2 in.
 Total Depth: 14.17 ft.
 Depth to Water: 3.41 ft.
 $10.76 \times VF \ 0.17 = 1.83 \times 3 \text{ case volume} = \text{Estimated Purge Volume: } 5.5 \text{ gal.}$

| | | | | |
|-------------|------------|----------|----------|-----------|
| Volume | 3/4"= 0.02 | 1"= 0.04 | 2"= 0.17 | 3"= 0.38 |
| Factor (VF) | 4"= 0.66 | 5"= 1.02 | 6"= 1.50 | 12"= 5.80 |

Purge Equipment:
 Disposable Bailer
 Stainless Steel Bailer _____
 Stack Pump _____
 Suction Pump _____
 Grundfos _____
 Other: _____

Sampling Equipment:
 Disposable Bailer
 Pressure Bailer _____
 Discrete Bailer _____
 Other: _____

Time Started: _____ (2400 hrs)
 Time Completed: _____ (2400 hrs)
 Depth to Product: _____ ft
 Depth to Water: _____ ft
 Hydrocarbon Thickness: 0 ft
 Visual Confirmation/Description: _____
 Skimmer / Absorbant Sock (circle one)
 Amt Removed from Skimmer: _____ gal
 Amt Removed from Well: _____ gal
 Water Removed: _____
 Product Transferred to: _____

Start Time (purge): 0815 Weather Conditions: Foggy
 Sample Time/Date: 0845 12-10-05 Water Color: clear Odor: none
 Purging Flow Rate: 0.5 gpm. Sediment Description: _____
 Did well de-water? _____ If yes, Time: _____ Volume: _____ gal.

| Time (2400 hr.) | Volume (gal.) | pH | Conductivity (umhos/cm) | Temperature (C/F) | D.O. (mg/L) | ORP (mV) |
|-----------------|---------------|-------------|-------------------------|-------------------|-------------|----------|
| <u>0826</u> | <u>1.5</u> | <u>7.96</u> | <u>1610</u> | <u>65.5</u> | _____ | _____ |
| <u>0830</u> | <u>3</u> | <u>7.38</u> | <u>1618</u> | <u>65.2</u> | _____ | _____ |
| <u>0835</u> | <u>5.5</u> | <u>7.42</u> | <u>1622</u> | <u>65.7</u> | _____ | _____ |
| _____ | _____ | _____ | _____ | _____ | _____ | _____ |

LABORATORY INFORMATION

| SAMPLE ID | (#) CONTAINER | REFRIG. | PRESERV. TYPE | LABORATORY | ANALYSES |
|-------------|-------------------|------------|---------------|------------------|--|
| <u>B-15</u> | <u>6</u> x vovial | <u>YES</u> | <u>HCL</u> | <u>LANCASTER</u> | <u>TPH-G(8015)/BTEX+MTBE(8260)/ETHANOL(8260)</u> |
| | <u>2</u> x Amber | <u>YES</u> | <u>NP</u> | <u>LANCASTER</u> | <u>TPH-D</u> |
| | | | | | |
| | | | | | |

COMMENTS: _____

Add/Replaced Lock: _____ Add/Replaced Plug: _____ Size: _____

Chevron California Region Analysis Request/Chain of Custody



021105-06

For Lancaster Laboratories use only
 Acct. #: 10904 Sample #: 4464543-54 SCR#: 931728

| Facility #: SS#9-0290-OML G-R#385280 Global ID#T0600100307 Site Address: 1802 WEBSTER STREET, ALAMEDA, CA Chevron PM: KS Lead Consultant: CAMBRIA Consultant/Office: G-R, Inc., 6747 Sierra Court, Suite J, Dublin, Ca. 94568 Consultant Prj. Mgr.: Deanna L. Harding (deanna@grinc.com) Consultant Phone #: 925-551-7555 Fax #: 925-551-7899 Sampler: JOE AJEMIAN Service Order #: <input type="checkbox"/> Non SAR: | | | | Analyses Requested | | Preservative Codes H = HCl T = Thiosulfate N = HNO ₃ B = NaOH S = H ₂ SO ₄ O = Other <input type="checkbox"/> J value reporting needed <input checked="" type="checkbox"/> Must meet lowest detection limits possible for 8260 compounds 8021.MTBE Confirmation <input type="checkbox"/> Confirm highest hit by 8260 <input type="checkbox"/> Confirm all hits by 8260 <input type="checkbox"/> Run ____ oxy s on highest hit <input type="checkbox"/> Run ____ oxy s on all hits | | | | | | | | | | | | | | | | | | | | | | | | | | | | | | | | | | | | | | | | | | | | | | | | | | | | | | | | | | | | | | | | | | | | | | | | | | | | | | | | | | | | | | | | | | | | | | | | | | | | | | | | | | | | | | | | | | | | | | | | | | | | | | | | | | | | | | | | | | | | | | | | | | | | | | | | | | | | | | | | | | | | | | | | | | | | | | | | | | | | | | | | | | | | | | | | | | | | | | | | | | | | | | | | | | | | | | | | | | | | | | | | | | | | | | | | | | | | | | | | | | | | | | |
|---|----------------|----------------|-------------------------------------|---|----------------|--|------|-----------|----------------------------|-------------------------------------|-------------------------------------|-------------------------------------|-------------------------------------|------------------|------------------|------------------|-------------------------------------|-------------------------------------|-----------|------|----------------|-------------|----|--|--|-------------------------------------|--|--|--|--|--|---|-------------------------------------|-------------------------------------|-------------------------------------|-------------------------------------|--|--|--|-------------------------------------|-------------------------------------|-----|---------|------|--|--|--|--|--|--|---|-------------------------------------|-------------------------------------|-------------------------------------|-------------------------------------|--|--|--|-------------------------------------|-------------------------------------|-----|--|------|--|--|--|--|--|--|---|-------------------------------------|-------------------------------------|-------------------------------------|-------------------------------------|--|--|--|-------------------------------------|-------------------------------------|-----|--|------|--|--|--|--|--|--|---|-------------------------------------|-------------------------------------|-------------------------------------|-------------------------------------|--|--|--|-------------------------------------|-------------------------------------|-----|--|------|--|--|--|--|--|--|---|-------------------------------------|-------------------------------------|-------------------------------------|-------------------------------------|--|--|--|-------------------------------------|-------------------------------------|-----|--|------|--|--|--|--|--|--|---|-------------------------------------|-------------------------------------|-------------------------------------|-------------------------------------|--|--|--|-------------------------------------|-------------------------------------|------|--|------|--|--|--|--|--|--|---|-------------------------------------|-------------------------------------|-------------------------------------|-------------------------------------|--|--|--|-------------------------------------|-------------------------------------|------|--|------|--|--|--|--|--|--|---|-------------------------------------|-------------------------------------|-------------------------------------|-------------------------------------|--|--|--|-------------------------------------|-------------------------------------|------|--|------|--|--|--|--|--|--|---|-------------------------------------|-------------------------------------|-------------------------------------|-------------------------------------|--|--|--|-------------------------------------|-------------------------------------|------|--|------|--|--|--|--|--|--|---|-------------------------------------|-------------------------------------|-------------------------------------|-------------------------------------|--|--|--|-------------------------------------|-------------------------------------|------|--|------|--|--|--|--|--|--|---|-------------------------------------|-------------------------------------|-------------------------------------|-------------------------------------|--|--|--|-------------------------------------|-------------------------------------|------|--|------|-------------------------------------|--|--|--|--|--|---|-------------------------------------|-------------------------------------|-------------------------------------|-------------------------------------|--|--|--|-------------------------------------|-------------------------------------|--|--|
| Matrix <input type="checkbox"/> Possible <input type="checkbox"/> NPDES <input type="checkbox"/> Water <input type="checkbox"/> Air | | | | Preservation Codes | | H H S P | | | | | | | | | | | | | | | | | | | | | | | | | | | | | | | | | | | | | | | | | | | | | | | | | | | | | | | | | | | | | | | | | | | | | | | | | | | | | | | | | | | | | | | | | | | | | | | | | | | | | | | | | | | | | | | | | | | | | | | | | | | | | | | | | | | | | | | | | | | | | | | | | | | | | | | | | | | | | | | | | | | | | | | | | | | | | | | | | | | | | | | | | | | | | | | | | | | | | | | | | | | | | | | | | | | | | | | | | | | | | | | | | | | | | | | | | | | | | | | | | | | | | | |
| Total Number of Containers: | | | | BTEX + MTBE 8260 <input checked="" type="checkbox"/> 8021 TPH 8015 MOD GRO <input type="checkbox"/> Silica Gel Cleanup TPH 8015 MOD DRO <input type="checkbox"/> Silica Gel Cleanup 8260 full scan <input type="checkbox"/> Oxygenates <input type="checkbox"/> Lead 7420 <input type="checkbox"/> 7421 Ethanol (8260) MTBE (8021) | | Comments / Remarks | | | | | | | | | | | | | | | | | | | | | | | | | | | | | | | | | | | | | | | | | | | | | | | | | | | | | | | | | | | | | | | | | | | | | | | | | | | | | | | | | | | | | | | | | | | | | | | | | | | | | | | | | | | | | | | | | | | | | | | | | | | | | | | | | | | | | | | | | | | | | | | | | | | | | | | | | | | | | | | | | | | | | | | | | | | | | | | | | | | | | | | | | | | | | | | | | | | | | | | | | | | | | | | | | | | | | | | | | | | | | | | | | | | | | | | | | | | | | | | | | | | | | | |
| Sample Identification | | | | Grab Composite | | Soil Water Oil Air | | | | | | | | | | | | | | | | | | | | | | | | | | | | | | | | | | | | | | | | | | | | | | | | | | | | | | | | | | | | | | | | | | | | | | | | | | | | | | | | | | | | | | | | | | | | | | | | | | | | | | | | | | | | | | | | | | | | | | | | | | | | | | | | | | | | | | | | | | | | | | | | | | | | | | | | | | | | | | | | | | | | | | | | | | | | | | | | | | | | | | | | | | | | | | | | | | | | | | | | | | | | | | | | | | | | | | | | | | | | | | | | | | | | | | | | | | | | | | | | | | | | | | |
| <table border="1" style="width: 100%; border-collapse: collapse;"> <thead> <tr> <th style="width: 20%;">Sample ID</th> <th style="width: 15%;">Date Collected</th> <th style="width: 15%;">Time Collected</th> <th style="width: 5%;">Grab</th> <th style="width: 5%;">Composite</th> <th style="width: 5%;">Soil</th> <th style="width: 5%;">Water</th> <th style="width: 5%;">Oil</th> <th style="width: 5%;">Air</th> <th style="width: 5%;">Total Number of Containers</th> <th style="width: 5%;">BTEX + MTBE 8260</th> <th style="width: 5%;">TPH 8015 MOD GRO</th> <th style="width: 5%;">TPH 8015 MOD DRO</th> <th style="width: 5%;">8260 full scan</th> <th style="width: 5%;">Oxygenates</th> <th style="width: 5%;">Lead 7420</th> <th style="width: 5%;">7421</th> <th style="width: 5%;">Ethanol (8260)</th> <th style="width: 5%;">MTBE (8021)</th> </tr> </thead> <tbody> <tr> <td>QA</td> <td></td> <td></td> <td><input checked="" type="checkbox"/></td> <td></td> <td></td> <td></td> <td></td> <td></td> <td>2</td> <td><input checked="" type="checkbox"/></td> <td><input checked="" type="checkbox"/></td> <td><input checked="" type="checkbox"/></td> <td><input checked="" type="checkbox"/></td> <td></td> <td></td> <td></td> <td><input checked="" type="checkbox"/></td> <td><input checked="" type="checkbox"/></td> </tr> <tr> <td>A-1</td> <td>2-16-05</td> <td>0750</td> <td></td> <td></td> <td></td> <td></td> <td></td> <td></td> <td>2</td> <td><input checked="" type="checkbox"/></td> <td><input checked="" type="checkbox"/></td> <td><input checked="" type="checkbox"/></td> <td><input checked="" type="checkbox"/></td> <td></td> <td></td> <td></td> <td><input checked="" type="checkbox"/></td> <td><input checked="" type="checkbox"/></td> </tr> <tr> <td>B-1</td> <td></td> <td>0655</td> <td></td> <td></td> <td></td> <td></td> <td></td> <td></td> <td>2</td> <td><input checked="" type="checkbox"/></td> <td><input checked="" type="checkbox"/></td> <td><input checked="" type="checkbox"/></td> <td><input checked="" type="checkbox"/></td> <td></td> <td></td> <td></td> <td><input checked="" type="checkbox"/></td> <td><input checked="" type="checkbox"/></td> </tr> <tr> <td>B-5</td> <td></td> <td>1450</td> <td></td> <td></td> <td></td> <td></td> <td></td> <td></td> <td>2</td> <td><input checked="" type="checkbox"/></td> <td><input checked="" type="checkbox"/></td> <td><input checked="" type="checkbox"/></td> <td><input checked="" type="checkbox"/></td> <td></td> <td></td> <td></td> <td><input checked="" type="checkbox"/></td> <td><input checked="" type="checkbox"/></td> </tr> <tr> <td>B-6</td> <td></td> <td>1355</td> <td></td> <td></td> <td></td> <td></td> <td></td> <td></td> <td>2</td> <td><input checked="" type="checkbox"/></td> <td><input checked="" type="checkbox"/></td> <td><input checked="" type="checkbox"/></td> <td><input checked="" type="checkbox"/></td> <td></td> <td></td> <td></td> <td><input checked="" type="checkbox"/></td> <td><input checked="" type="checkbox"/></td> </tr> <tr> <td>B-7</td> <td></td> <td>0932</td> <td></td> <td></td> <td></td> <td></td> <td></td> <td></td> <td>6</td> <td><input checked="" type="checkbox"/></td> <td><input checked="" type="checkbox"/></td> <td><input checked="" type="checkbox"/></td> <td><input checked="" type="checkbox"/></td> <td></td> <td></td> <td></td> <td><input checked="" type="checkbox"/></td> <td><input checked="" type="checkbox"/></td> </tr> <tr> <td>B-10</td> <td></td> <td>1055</td> <td></td> <td></td> <td></td> <td></td> <td></td> <td></td> <td>8</td> <td><input checked="" type="checkbox"/></td> <td><input checked="" type="checkbox"/></td> <td><input checked="" type="checkbox"/></td> <td><input checked="" type="checkbox"/></td> <td></td> <td></td> <td></td> <td><input checked="" type="checkbox"/></td> <td><input checked="" type="checkbox"/></td> </tr> <tr> <td>B-11</td> <td></td> <td>1315</td> <td></td> <td></td> <td></td> <td></td> <td></td> <td></td> <td>8</td> <td><input checked="" type="checkbox"/></td> <td><input checked="" type="checkbox"/></td> <td><input checked="" type="checkbox"/></td> <td><input checked="" type="checkbox"/></td> <td></td> <td></td> <td></td> <td><input checked="" type="checkbox"/></td> <td><input checked="" type="checkbox"/></td> </tr> <tr> <td>B-12</td> <td></td> <td>1140</td> <td></td> <td></td> <td></td> <td></td> <td></td> <td></td> <td>8</td> <td><input checked="" type="checkbox"/></td> <td><input checked="" type="checkbox"/></td> <td><input checked="" type="checkbox"/></td> <td><input checked="" type="checkbox"/></td> <td></td> <td></td> <td></td> <td><input checked="" type="checkbox"/></td> <td><input checked="" type="checkbox"/></td> </tr> <tr> <td>B-13</td> <td></td> <td>1230</td> <td></td> <td></td> <td></td> <td></td> <td></td> <td></td> <td>8</td> <td><input checked="" type="checkbox"/></td> <td><input checked="" type="checkbox"/></td> <td><input checked="" type="checkbox"/></td> <td><input checked="" type="checkbox"/></td> <td></td> <td></td> <td></td> <td><input checked="" type="checkbox"/></td> <td><input checked="" type="checkbox"/></td> </tr> <tr> <td>B-14</td> <td></td> <td>1010</td> <td></td> <td></td> <td></td> <td></td> <td></td> <td></td> <td>8</td> <td><input checked="" type="checkbox"/></td> <td><input checked="" type="checkbox"/></td> <td><input checked="" type="checkbox"/></td> <td><input checked="" type="checkbox"/></td> <td></td> <td></td> <td></td> <td><input checked="" type="checkbox"/></td> <td><input checked="" type="checkbox"/></td> </tr> <tr> <td>B-15</td> <td></td> <td>0845</td> <td><input checked="" type="checkbox"/></td> <td></td> <td></td> <td></td> <td></td> <td></td> <td>8</td> <td><input checked="" type="checkbox"/></td> <td><input checked="" type="checkbox"/></td> <td><input checked="" type="checkbox"/></td> <td><input checked="" type="checkbox"/></td> <td></td> <td></td> <td></td> <td><input checked="" type="checkbox"/></td> <td><input checked="" type="checkbox"/></td> </tr> </tbody> </table> | | | | Sample ID | Date Collected | Time Collected | Grab | Composite | Soil | Water | Oil | Air | Total Number of Containers | BTEX + MTBE 8260 | TPH 8015 MOD GRO | TPH 8015 MOD DRO | 8260 full scan | Oxygenates | Lead 7420 | 7421 | Ethanol (8260) | MTBE (8021) | QA | | | <input checked="" type="checkbox"/> | | | | | | 2 | <input checked="" type="checkbox"/> | <input checked="" type="checkbox"/> | <input checked="" type="checkbox"/> | <input checked="" type="checkbox"/> | | | | <input checked="" type="checkbox"/> | <input checked="" type="checkbox"/> | A-1 | 2-16-05 | 0750 | | | | | | | 2 | <input checked="" type="checkbox"/> | <input checked="" type="checkbox"/> | <input checked="" type="checkbox"/> | <input checked="" type="checkbox"/> | | | | <input checked="" type="checkbox"/> | <input checked="" type="checkbox"/> | B-1 | | 0655 | | | | | | | 2 | <input checked="" type="checkbox"/> | <input checked="" type="checkbox"/> | <input checked="" type="checkbox"/> | <input checked="" type="checkbox"/> | | | | <input checked="" type="checkbox"/> | <input checked="" type="checkbox"/> | B-5 | | 1450 | | | | | | | 2 | <input checked="" type="checkbox"/> | <input checked="" type="checkbox"/> | <input checked="" type="checkbox"/> | <input checked="" type="checkbox"/> | | | | <input checked="" type="checkbox"/> | <input checked="" type="checkbox"/> | B-6 | | 1355 | | | | | | | 2 | <input checked="" type="checkbox"/> | <input checked="" type="checkbox"/> | <input checked="" type="checkbox"/> | <input checked="" type="checkbox"/> | | | | <input checked="" type="checkbox"/> | <input checked="" type="checkbox"/> | B-7 | | 0932 | | | | | | | 6 | <input checked="" type="checkbox"/> | <input checked="" type="checkbox"/> | <input checked="" type="checkbox"/> | <input checked="" type="checkbox"/> | | | | <input checked="" type="checkbox"/> | <input checked="" type="checkbox"/> | B-10 | | 1055 | | | | | | | 8 | <input checked="" type="checkbox"/> | <input checked="" type="checkbox"/> | <input checked="" type="checkbox"/> | <input checked="" type="checkbox"/> | | | | <input checked="" type="checkbox"/> | <input checked="" type="checkbox"/> | B-11 | | 1315 | | | | | | | 8 | <input checked="" type="checkbox"/> | <input checked="" type="checkbox"/> | <input checked="" type="checkbox"/> | <input checked="" type="checkbox"/> | | | | <input checked="" type="checkbox"/> | <input checked="" type="checkbox"/> | B-12 | | 1140 | | | | | | | 8 | <input checked="" type="checkbox"/> | <input checked="" type="checkbox"/> | <input checked="" type="checkbox"/> | <input checked="" type="checkbox"/> | | | | <input checked="" type="checkbox"/> | <input checked="" type="checkbox"/> | B-13 | | 1230 | | | | | | | 8 | <input checked="" type="checkbox"/> | <input checked="" type="checkbox"/> | <input checked="" type="checkbox"/> | <input checked="" type="checkbox"/> | | | | <input checked="" type="checkbox"/> | <input checked="" type="checkbox"/> | B-14 | | 1010 | | | | | | | 8 | <input checked="" type="checkbox"/> | <input checked="" type="checkbox"/> | <input checked="" type="checkbox"/> | <input checked="" type="checkbox"/> | | | | <input checked="" type="checkbox"/> | <input checked="" type="checkbox"/> | B-15 | | 0845 | <input checked="" type="checkbox"/> | | | | | | 8 | <input checked="" type="checkbox"/> | <input checked="" type="checkbox"/> | <input checked="" type="checkbox"/> | <input checked="" type="checkbox"/> | | | | <input checked="" type="checkbox"/> | <input checked="" type="checkbox"/> | Relinquished by: <i>[Signature]</i> Date: 2-11-05 Time: 1300 Received by: <i>[Signature]</i> Date: 2-11-05 Time: 1300 | |
| Sample ID | Date Collected | Time Collected | Grab | Composite | Soil | Water | Oil | Air | Total Number of Containers | BTEX + MTBE 8260 | TPH 8015 MOD GRO | TPH 8015 MOD DRO | 8260 full scan | Oxygenates | Lead 7420 | 7421 | Ethanol (8260) | MTBE (8021) | | | | | | | | | | | | | | | | | | | | | | | | | | | | | | | | | | | | | | | | | | | | | | | | | | | | | | | | | | | | | | | | | | | | | | | | | | | | | | | | | | | | | | | | | | | | | | | | | | | | | | | | | | | | | | | | | | | | | | | | | | | | | | | | | | | | | | | | | | | | | | | | | | | | | | | | | | | | | | | | | | | | | | | | | | | | | | | | | | | | | | | | | | | | | | | | | | | | | | | | | | | | | | | | | | | | | | | | | | | | | | | | | | | | | | | | | | |
| QA | | | <input checked="" type="checkbox"/> | | | | | | 2 | <input checked="" type="checkbox"/> | <input checked="" type="checkbox"/> | <input checked="" type="checkbox"/> | <input checked="" type="checkbox"/> | | | | <input checked="" type="checkbox"/> | <input checked="" type="checkbox"/> | | | | | | | | | | | | | | | | | | | | | | | | | | | | | | | | | | | | | | | | | | | | | | | | | | | | | | | | | | | | | | | | | | | | | | | | | | | | | | | | | | | | | | | | | | | | | | | | | | | | | | | | | | | | | | | | | | | | | | | | | | | | | | | | | | | | | | | | | | | | | | | | | | | | | | | | | | | | | | | | | | | | | | | | | | | | | | | | | | | | | | | | | | | | | | | | | | | | | | | | | | | | | | | | | | | | | | | | | | | | | | | | | | | | | | | | | | |
| A-1 | 2-16-05 | 0750 | | | | | | | 2 | <input checked="" type="checkbox"/> | <input checked="" type="checkbox"/> | <input checked="" type="checkbox"/> | <input checked="" type="checkbox"/> | | | | <input checked="" type="checkbox"/> | <input checked="" type="checkbox"/> | | | | | | | | | | | | | | | | | | | | | | | | | | | | | | | | | | | | | | | | | | | | | | | | | | | | | | | | | | | | | | | | | | | | | | | | | | | | | | | | | | | | | | | | | | | | | | | | | | | | | | | | | | | | | | | | | | | | | | | | | | | | | | | | | | | | | | | | | | | | | | | | | | | | | | | | | | | | | | | | | | | | | | | | | | | | | | | | | | | | | | | | | | | | | | | | | | | | | | | | | | | | | | | | | | | | | | | | | | | | | | | | | | | | | | | | | | |
| B-1 | | 0655 | | | | | | | 2 | <input checked="" type="checkbox"/> | <input checked="" type="checkbox"/> | <input checked="" type="checkbox"/> | <input checked="" type="checkbox"/> | | | | <input checked="" type="checkbox"/> | <input checked="" type="checkbox"/> | | | | | | | | | | | | | | | | | | | | | | | | | | | | | | | | | | | | | | | | | | | | | | | | | | | | | | | | | | | | | | | | | | | | | | | | | | | | | | | | | | | | | | | | | | | | | | | | | | | | | | | | | | | | | | | | | | | | | | | | | | | | | | | | | | | | | | | | | | | | | | | | | | | | | | | | | | | | | | | | | | | | | | | | | | | | | | | | | | | | | | | | | | | | | | | | | | | | | | | | | | | | | | | | | | | | | | | | | | | | | | | | | | | | | | | | | | |
| B-5 | | 1450 | | | | | | | 2 | <input checked="" type="checkbox"/> | <input checked="" type="checkbox"/> | <input checked="" type="checkbox"/> | <input checked="" type="checkbox"/> | | | | <input checked="" type="checkbox"/> | <input checked="" type="checkbox"/> | | | | | | | | | | | | | | | | | | | | | | | | | | | | | | | | | | | | | | | | | | | | | | | | | | | | | | | | | | | | | | | | | | | | | | | | | | | | | | | | | | | | | | | | | | | | | | | | | | | | | | | | | | | | | | | | | | | | | | | | | | | | | | | | | | | | | | | | | | | | | | | | | | | | | | | | | | | | | | | | | | | | | | | | | | | | | | | | | | | | | | | | | | | | | | | | | | | | | | | | | | | | | | | | | | | | | | | | | | | | | | | | | | | | | | | | | | |
| B-6 | | 1355 | | | | | | | 2 | <input checked="" type="checkbox"/> | <input checked="" type="checkbox"/> | <input checked="" type="checkbox"/> | <input checked="" type="checkbox"/> | | | | <input checked="" type="checkbox"/> | <input checked="" type="checkbox"/> | | | | | | | | | | | | | | | | | | | | | | | | | | | | | | | | | | | | | | | | | | | | | | | | | | | | | | | | | | | | | | | | | | | | | | | | | | | | | | | | | | | | | | | | | | | | | | | | | | | | | | | | | | | | | | | | | | | | | | | | | | | | | | | | | | | | | | | | | | | | | | | | | | | | | | | | | | | | | | | | | | | | | | | | | | | | | | | | | | | | | | | | | | | | | | | | | | | | | | | | | | | | | | | | | | | | | | | | | | | | | | | | | | | | | | | | | | |
| B-7 | | 0932 | | | | | | | 6 | <input checked="" type="checkbox"/> | <input checked="" type="checkbox"/> | <input checked="" type="checkbox"/> | <input checked="" type="checkbox"/> | | | | <input checked="" type="checkbox"/> | <input checked="" type="checkbox"/> | | | | | | | | | | | | | | | | | | | | | | | | | | | | | | | | | | | | | | | | | | | | | | | | | | | | | | | | | | | | | | | | | | | | | | | | | | | | | | | | | | | | | | | | | | | | | | | | | | | | | | | | | | | | | | | | | | | | | | | | | | | | | | | | | | | | | | | | | | | | | | | | | | | | | | | | | | | | | | | | | | | | | | | | | | | | | | | | | | | | | | | | | | | | | | | | | | | | | | | | | | | | | | | | | | | | | | | | | | | | | | | | | | | | | | | | | | |
| B-10 | | 1055 | | | | | | | 8 | <input checked="" type="checkbox"/> | <input checked="" type="checkbox"/> | <input checked="" type="checkbox"/> | <input checked="" type="checkbox"/> | | | | <input checked="" type="checkbox"/> | <input checked="" type="checkbox"/> | | | | | | | | | | | | | | | | | | | | | | | | | | | | | | | | | | | | | | | | | | | | | | | | | | | | | | | | | | | | | | | | | | | | | | | | | | | | | | | | | | | | | | | | | | | | | | | | | | | | | | | | | | | | | | | | | | | | | | | | | | | | | | | | | | | | | | | | | | | | | | | | | | | | | | | | | | | | | | | | | | | | | | | | | | | | | | | | | | | | | | | | | | | | | | | | | | | | | | | | | | | | | | | | | | | | | | | | | | | | | | | | | | | | | | | | | | |
| B-11 | | 1315 | | | | | | | 8 | <input checked="" type="checkbox"/> | <input checked="" type="checkbox"/> | <input checked="" type="checkbox"/> | <input checked="" type="checkbox"/> | | | | <input checked="" type="checkbox"/> | <input checked="" type="checkbox"/> | | | | | | | | | | | | | | | | | | | | | | | | | | | | | | | | | | | | | | | | | | | | | | | | | | | | | | | | | | | | | | | | | | | | | | | | | | | | | | | | | | | | | | | | | | | | | | | | | | | | | | | | | | | | | | | | | | | | | | | | | | | | | | | | | | | | | | | | | | | | | | | | | | | | | | | | | | | | | | | | | | | | | | | | | | | | | | | | | | | | | | | | | | | | | | | | | | | | | | | | | | | | | | | | | | | | | | | | | | | | | | | | | | | | | | | | | | |
| B-12 | | 1140 | | | | | | | 8 | <input checked="" type="checkbox"/> | <input checked="" type="checkbox"/> | <input checked="" type="checkbox"/> | <input checked="" type="checkbox"/> | | | | <input checked="" type="checkbox"/> | <input checked="" type="checkbox"/> | | | | | | | | | | | | | | | | | | | | | | | | | | | | | | | | | | | | | | | | | | | | | | | | | | | | | | | | | | | | | | | | | | | | | | | | | | | | | | | | | | | | | | | | | | | | | | | | | | | | | | | | | | | | | | | | | | | | | | | | | | | | | | | | | | | | | | | | | | | | | | | | | | | | | | | | | | | | | | | | | | | | | | | | | | | | | | | | | | | | | | | | | | | | | | | | | | | | | | | | | | | | | | | | | | | | | | | | | | | | | | | | | | | | | | | | | | |
| B-13 | | 1230 | | | | | | | 8 | <input checked="" type="checkbox"/> | <input checked="" type="checkbox"/> | <input checked="" type="checkbox"/> | <input checked="" type="checkbox"/> | | | | <input checked="" type="checkbox"/> | <input checked="" type="checkbox"/> | | | | | | | | | | | | | | | | | | | | | | | | | | | | | | | | | | | | | | | | | | | | | | | | | | | | | | | | | | | | | | | | | | | | | | | | | | | | | | | | | | | | | | | | | | | | | | | | | | | | | | | | | | | | | | | | | | | | | | | | | | | | | | | | | | | | | | | | | | | | | | | | | | | | | | | | | | | | | | | | | | | | | | | | | | | | | | | | | | | | | | | | | | | | | | | | | | | | | | | | | | | | | | | | | | | | | | | | | | | | | | | | | | | | | | | | | | |
| B-14 | | 1010 | | | | | | | 8 | <input checked="" type="checkbox"/> | <input checked="" type="checkbox"/> | <input checked="" type="checkbox"/> | <input checked="" type="checkbox"/> | | | | <input checked="" type="checkbox"/> | <input checked="" type="checkbox"/> | | | | | | | | | | | | | | | | | | | | | | | | | | | | | | | | | | | | | | | | | | | | | | | | | | | | | | | | | | | | | | | | | | | | | | | | | | | | | | | | | | | | | | | | | | | | | | | | | | | | | | | | | | | | | | | | | | | | | | | | | | | | | | | | | | | | | | | | | | | | | | | | | | | | | | | | | | | | | | | | | | | | | | | | | | | | | | | | | | | | | | | | | | | | | | | | | | | | | | | | | | | | | | | | | | | | | | | | | | | | | | | | | | | | | | | | | | |
| B-15 | | 0845 | <input checked="" type="checkbox"/> | | | | | | 8 | <input checked="" type="checkbox"/> | <input checked="" type="checkbox"/> | <input checked="" type="checkbox"/> | <input checked="" type="checkbox"/> | | | | <input checked="" type="checkbox"/> | <input checked="" type="checkbox"/> | | | | | | | | | | | | | | | | | | | | | | | | | | | | | | | | | | | | | | | | | | | | | | | | | | | | | | | | | | | | | | | | | | | | | | | | | | | | | | | | | | | | | | | | | | | | | | | | | | | | | | | | | | | | | | | | | | | | | | | | | | | | | | | | | | | | | | | | | | | | | | | | | | | | | | | | | | | | | | | | | | | | | | | | | | | | | | | | | | | | | | | | | | | | | | | | | | | | | | | | | | | | | | | | | | | | | | | | | | | | | | | | | | | | | | | | | | |
| Turnaround Time Requested (TAT) (please circle) STD. TAT: 72 hour 48 hour 24 hour 24 hour 4 day 5 day | | | | Relinquished by: | | Date: Time: Received by: Date: Time: | | | | | | | | | | | | | | | | | | | | | | | | | | | | | | | | | | | | | | | | | | | | | | | | | | | | | | | | | | | | | | | | | | | | | | | | | | | | | | | | | | | | | | | | | | | | | | | | | | | | | | | | | | | | | | | | | | | | | | | | | | | | | | | | | | | | | | | | | | | | | | | | | | | | | | | | | | | | | | | | | | | | | | | | | | | | | | | | | | | | | | | | | | | | | | | | | | | | | | | | | | | | | | | | | | | | | | | | | | | | | | | | | | | | | | | | | | | | | | | | | | | | | | |
| Data Package Options (please circle if required) QC Summary Type I — Full Type VI (Raw Data) <input type="checkbox"/> Coelt Deliverable not needed WIP (RWQCB) Disk | | | | Relinquished by: | | Date: Time: Received by: Date: Time: | | | | | | | | | | | | | | | | | | | | | | | | | | | | | | | | | | | | | | | | | | | | | | | | | | | | | | | | | | | | | | | | | | | | | | | | | | | | | | | | | | | | | | | | | | | | | | | | | | | | | | | | | | | | | | | | | | | | | | | | | | | | | | | | | | | | | | | | | | | | | | | | | | | | | | | | | | | | | | | | | | | | | | | | | | | | | | | | | | | | | | | | | | | | | | | | | | | | | | | | | | | | | | | | | | | | | | | | | | | | | | | | | | | | | | | | | | | | | | | | | | | | | | |
| Relinquished by Commercial Carrier: UPS <input checked="" type="checkbox"/> FedEx Other: | | | | Received by: <i>[Signature]</i> Date: 2/11/05 Time: 0930 | | | | | | | | | | | | | | | | | | | | | | | | | | | | | | | | | | | | | | | | | | | | | | | | | | | | | | | | | | | | | | | | | | | | | | | | | | | | | | | | | | | | | | | | | | | | | | | | | | | | | | | | | | | | | | | | | | | | | | | | | | | | | | | | | | | | | | | | | | | | | | | | | | | | | | | | | | | | | | | | | | | | | | | | | | | | | | | | | | | | | | | | | | | | | | | | | | | | | | | | | | | | | | | | | | | | | | | | | | | | | | | | | | | | | | | | | | | | | | | | | | | | | | | | |
| Temperature Upon Receipt: 24.20° | | | | Custody Seals Intact? <input checked="" type="checkbox"/> Yes <input type="checkbox"/> No | | | | | | | | | | | | | | | | | | | | | | | | | | | | | | | | | | | | | | | | | | | | | | | | | | | | | | | | | | | | | | | | | | | | | | | | | | | | | | | | | | | | | | | | | | | | | | | | | | | | | | | | | | | | | | | | | | | | | | | | | | | | | | | | | | | | | | | | | | | | | | | | | | | | | | | | | | | | | | | | | | | | | | | | | | | | | | | | | | | | | | | | | | | | | | | | | | | | | | | | | | | | | | | | | | | | | | | | | | | | | | | | | | | | | | | | | | | | | | | | | | | | | | | | |



Analysis Report

2425 New Holland Pike, PO Box 12425, Lancaster, PA 17605-2425 • 717-656-2300 Fax: 717-656-2681 • www.lancasterlabs.com

ANALYTICAL RESULTS

Prepared for:

ChevronTexaco
6001 Bollinger Canyon Rd L4310
San Ramon CA 94583

925-842-8582

Prepared by:

Lancaster Laboratories
2425 New Holland Pike
Lancaster, PA 17605-2425

RECEIVED
GETTLER RYAN
GENERAL CHEMISTRY

SAMPLE GROUP

The sample group for this submittal is 931728. Samples arrived at the laboratory on Saturday, February 12, 2005. The PO# for this group is 99011184 and the release number is STREICH.

| <u>Client Description</u> | | <u>Lancaster Labs Number</u> |
|---------------------------|------------|------------------------------|
| QA-T-050210 | NA Water | 4464543 |
| A-1-W-050210 | Grab Water | 4464544 |
| B-1-W-050210 | Grab Water | 4464545 |
| B-5-W-050210 | Grab Water | 4464546 |
| B-6-W-050210 | Grab Water | 4464547 |
| B-7-W-050210 | Grab Water | 4464548 |
| B-10-W-050210 | Grab Water | 4464549 |
| B-11-W-050210 | Grab Water | 4464550 |
| B-12-W-050210 | Grab Water | 4464551 |
| B-13-W-050210 | Grab Water | 4464552 |
| B-14-W-050210 | Grab Water | 4464553 |
| B-15-W-050210 | Grab Water | 4464554 |

1 COPY TO Cambria C/O Gettler- Ryan
ELECTRONIC Gettler-Ryan
COPY TO

Attn: Deanna L. Harding
Attn: Cheryl Hansen



Analysis Report

2425 New Holland Pike, PO Box 12425, Lancaster, PA 17605-2425 • 717-656-2300 Fax: 717-656-2681 • www.lancasterlabs.com

Questions? Contact your Client Services Representative
Megan A Moeller at (717) 656-2300.

Respectfully Submitted,

A handwritten signature in cursive script that reads "Dana M. Kauffman".

Dana M. Kauffman
Group Leader



Analysis Report

2425 New Holland Pike, PO Box 12425, Lancaster, PA 17605-2425 • 717-656-2300 Fax: 717-656-2681 • www.lancasterlabs.com

Page 1 of 1

Lancaster Laboratories Sample No. WW 4464543

QA-T-050210 NA Water
 Facility# 90290 Job# 385280 GRD
 1802 Webster St-Alameda T0600100307 QA
 Collected: 02/10/2005

Account Number: 10904

Submitted: 02/12/2005 09:30
 Reported: 02/24/2005 at 20:47
 Discard: 03/27/2005

ChevronTexaco
 6001 Bollinger Canyon Rd L4310
 San Ramon CA 94583

WSAQA

| CAT No. | Analysis Name | CAS Number | As Received Result | As Received | | Units | Dilution Factor |
|---------|---|------------|--------------------|-------------|-----------------|-------|-----------------|
| | | | | Method | Detection Limit | | |
| 01728 | TPH-GRO - Waters The reported concentration of TPH-GRO does not include MTBE or other gasoline constituents eluting prior to the C6 (n-hexane) TPH-GRO range start time. | n.a. | N.D. | | 50. | ug/l | 1 |
| 06054 | BTEX+MTBE by 8260B | | | | | | |
| 02010 | Methyl Tertiary Butyl Ether | 1634-04-4 | N.D. | | 0.5 | ug/l | 1 |
| 05401 | Benzene | 71-43-2 | N.D. | | 0.5 | ug/l | 1 |
| 05407 | Toluene | 108-88-3 | N.D. | | 0.5 | ug/l | 1 |
| 05415 | Ethylbenzene | 100-41-4 | N.D. | | 0.5 | ug/l | 1 |
| 06310 | Xylene (Total) | 1330-20-7 | N.D. | | 0.5 | ug/l | 1 |

State of California Lab Certification No. 2116

Laboratory Chronicle

| CAT No. | Analysis Name | Method | Analysis | | Analyst | Dilution Factor |
|---------|----------------------|----------------------------|----------|------------------|------------------|-----------------|
| | | | Trial# | Date and Time | | |
| 01728 | TPH-GRO - Waters | N. CA LUFT Gasoline Method | 1 | 02/14/2005 08:48 | Linda C Pape | 1 |
| 06054 | BTEX+MTBE by 8260B | SW-846 8260B | 1 | 02/17/2005 09:03 | Ginelle L Haines | 1 |
| 01146 | GC VOA Water Prep | SW-846 5030B | 1 | 02/14/2005 08:48 | Linda C Pape | 1 |
| 01163 | GC/MS VOA Water Prep | SW-846 5030B | 1 | 02/17/2005 09:03 | Ginelle L Haines | n.a. |



Analysis Report

2425 New Holland Pike, PO Box 12425, Lancaster, PA 17605-2425 • 717-656-2300 Fax: 717-656-2681 • www.lancasterlabs.com

Page 1 of 1

Lancaster Laboratories Sample No. WW 4464544

A-1-W-050210 Grab Water
 Facility# 90290 Job# 385280 GRD
 1802 Webster St-Alameda T0600100307 A-1
 Collected: 02/10/2005 07:50 by JA

Account Number: 10904

Submitted: 02/12/2005 09:30
 Reported: 02/24/2005 at 20:47
 Discard: 03/27/2005

ChevronTexaco
 6001 Bollinger Canyon Rd L4310
 San Ramon CA 94583

WSAA1

| CAT No. | Analysis Name | CAS Number | As Received Result | As Received Method Detection Limit | Units | Dilution Factor |
|---------|---|------------|--------------------|------------------------------------|-------|-----------------|
| 01728 | TPH-GRO - Waters | n.a. | 160. | 50. | ug/l | 1 |
| | The reported concentration of TPH-GRO does not include MTBE or other gasoline constituents eluting prior to the C6 (n-hexane) TPH-GRO range start time. | | | | | |
| 06609 | TPH-DRO CALUFT(Waters) | n.a. | 9,900. | 250. | ug/l | 10 |
| 01594 | BTEX+5 Oxygenates+EDC+EDB+ETOH | | | | | |
| 01587 | Ethanol | 64-17-5 | N.D. | 50. | ug/l | 1 |
| 02010 | Methyl Tertiary Butyl Ether | 1634-04-4 | 43. | 0.5 | ug/l | 1 |
| 05401 | Benzene | 71-43-2 | N.D. | 0.5 | ug/l | 1 |
| 05407 | Toluene | 108-88-3 | N.D. | 0.5 | ug/l | 1 |
| 05415 | Ethylbenzene | 100-41-4 | N.D. | 0.5 | ug/l | 1 |
| 06310 | Xylene (Total) | 1330-20-7 | 1. | 0.5 | ug/l | 1 |

State of California Lab Certification No. 2116

Laboratory Chronicle

| CAT No. | Analysis Name | Method | Trial# | Analysis Date and Time | Analyst | Dilution Factor |
|---------|--------------------------------|-----------------------------------|--------|------------------------|------------------|-----------------|
| 01728 | TPH-GRO - Waters | N. CA LUFT Gasoline | 1 | 02/14/2005 12:39 | Linda C Pape | 1 |
| 06609 | TPH-DRO CALUFT(Waters) | Method CALUFT-DRO/8015B, Modified | 1 | 02/19/2005 09:32 | Tracy A Cole | 10 |
| 01594 | BTEX+5 Oxygenates+EDC+EDB+ETOH | SW-846 8260B | 1 | 02/22/2005 13:57 | GINELLE L HAINES | 1 |
| 01146 | GC VOA Water Prep | SW-846 5030B | 1 | 02/14/2005 12:39 | Linda C Pape | 1 |
| 01163 | GC/MS VOA Water Prep | SW-846 5030B | 1 | 02/22/2005 13:57 | GINELLE L HAINES | n.a. |
| 02135 | Extraction - DRO Water Special | TPH by CA LUFT | 1 | 02/16/2005 01:00 | FELIX C ARROYO | 1 |



Analysis Report

2425 New Holland Pike, PO Box 12425, Lancaster, PA 17605-2425 • 717-656-2300 Fax: 717-656-2681 • www.lancasterlabs.com

Page 1 of 1

Lancaster Laboratories Sample No. WW 4464545

B-1-W-050210 Grab Water
 Facility# 90290 Job# 385280 GRD
 1802 Webster St-Alameda T0600100307 B-1
 Collected: 02/10/2005 06:55 by JA

Account Number: 10904

Submitted: 02/12/2005 09:30
 Reported: 02/24/2005 at 20:47
 Discard: 03/27/2005

ChevronTexaco
 6001 Bollinger Canyon Rd L4310
 San Ramon CA 94583

WSA01

| CAT No. | Analysis Name | CAS Number | As Received Result | As Received Method Detection Limit | Units | Dilution Factor |
|---------|---|------------|--------------------|------------------------------------|-------|-----------------|
| 01728 | TPH-GRO - Waters | n.a. | N.D. | 50. | ug/l | 1 |
| | The reported concentration of TPH-GRO does not include MTBE or other gasoline constituents eluting prior to the C6 (n-hexane) TPH-GRO range start time. | | | | | |
| 06609 | TPH-DRO CALUFT(Waters) | n.a. | 420. | 50. | ug/l | 1 |
| 01594 | BTEX+5 Oxygenates+EDC+EDB+ETOH | | | | | |
| 01587 | Ethanol | 64-17-5 | N.D. | 50. | ug/l | 1 |
| 02010 | Methyl Tertiary Butyl Ether | 1634-04-4 | 41. | 0.5 | ug/l | 1 |
| 05401 | Benzene | 71-43-2 | N.D. | 0.5 | ug/l | 1 |
| 05407 | Toluene | 108-88-3 | N.D. | 0.5 | ug/l | 1 |
| 05415 | Ethylbenzene | 100-41-4 | N.D. | 0.5 | ug/l | 1 |
| 06310 | Xylene (Total) | 1330-20-7 | N.D. | 0.5 | ug/l | 1 |

State of California Lab Certification No. 2116

Laboratory Chronicle

| CAT No. | Analysis Name | Method | Trial# | Analysis Date and Time | Analyst | Dilution Factor |
|---------|-----------------------------------|---|--------|------------------------|------------------|-----------------|
| 01728 | TPH-GRO - Waters | N. CA LUFT Gasoline | 1 | 02/14/2005 14:21 | Linda C Pape | 1 |
| 06609 | TPH-DRO CALUFT(Waters) | Method CALUFT-DRO/8015B, Modified | 1 | 02/19/2005 03:59 | Tracy A Cole | 1 |
| 01594 | BTEX+5 Oxygenates+EDC+EDB+ETOH | SW-846 8260B | 1 | 02/22/2005 14:23 | Ginelle L Haines | 1 |
| 01146 | GC VOA Water Prep | SW-846 5030B | 1 | 02/14/2005 14:21 | Linda C Pape | 1 |
| 01163 | GC/MS VOA Water Prep | SW-846 5030B | 1 | 02/22/2005 14:23 | Ginelle L Haines | n.a. |
| 02135 | Extraction - DRO Water Special | TPH by CA LUFT | 1 | 02/16/2005 01:00 | Felix C Arroyo | 1 |



Analysis Report

2425 New Holland Pike, PO Box 12425, Lancaster, PA 17605-2425 • 717-656-2300 Fax: 717-656-2681 • www.lancasterlabs.com

Page 1 of 1

Lancaster Laboratories Sample No. WW 4464546

B-5-W-050210 Grab Water
 Facility# 90290 Job# 385280 GRD
 1802 Webster St-Alameda T0600100307 B-5
 Collected: 02/10/2005 14:50 by JA

Account Number: 10904

Submitted: 02/12/2005 09:30
 Reported: 02/24/2005 at 20:47
 Discard: 03/27/2005

ChevronTexaco
 6001 Bollinger Canyon Rd L4310
 San Ramon CA 94583

WSA05

| CAT No. | Analysis Name | CAS Number | As Received | As Received | Units | Dilution Factor |
|---------|---|------------|-------------|------------------------|-------|-----------------|
| | | | Result | Method Detection Limit | | |
| 01728 | TPH-GRO - Waters | n.a. | 70. | 50. | ug/l | 1 |
| | The reported concentration of TPH-GRO does not include MTBE or other gasoline constituents eluting prior to the C6 (n-hexane) TPH-GRO range start time. | | | | | |
| 06609 | TPH-DRO CALUFT(Waters) | n.a. | 3,500. | 130. | ug/l | 5 |
| 01594 | BTEX+5 Oxygenates+EDC+EDB+ETOH | | | | | |
| 01587 | Ethanol | 64-17-5 | N.D. | 50. | ug/l | 1 |
| 02010 | Methyl Tertiary Butyl Ether | 1634-04-4 | 44. | 0.5 | ug/l | 1 |
| 05401 | Benzene | 71-43-2 | N.D. | 0.5 | ug/l | 1 |
| 05407 | Toluene | 108-88-3 | N.D. | 0.5 | ug/l | 1 |
| 05415 | Ethylbenzene | 100-41-4 | N.D. | 0.5 | ug/l | 1 |
| 06310 | Xylene (Total) | 1330-20-7 | N.D. | 0.5 | ug/l | 1 |

State of California Lab Certification No. 2116

Laboratory Chronicle

| CAT No. | Analysis Name | Method | Analysis | | Analyst | Dilution Factor |
|---------|--------------------------------|----------------------------|----------|------------------|------------------|-----------------|
| | | | Trial# | Date and Time | | |
| 01728 | TPH-GRO - Waters | N. CA LUFT Gasoline | 1 | 02/14/2005 14:57 | Linda C. Pape | 1 |
| 06609 | TPH-DRO CALUFT(Waters) | CALUFT-DRO/8015B, Modified | 1 | 02/21/2005 12:57 | Tracy A Cole | 5 |
| 01594 | BTEX+5 Oxygenates+EDC+EDB+ETOH | SW-846 8260B | 1 | 02/22/2005 14:48 | Ginelle L Haines | 1 |
| 01146 | GC VOA Water Prep | SW-846 5030B | 1 | 02/14/2005 14:57 | Linda C Pape | 1 |
| 01163 | GC/MS VOA Water Prep | SW-846 5030B | 1 | 02/22/2005 14:48 | Ginelle L Haines | n.a. |
| 02135 | Extraction - DRO Water Special | TPH by CA LUFT | 1 | 02/16/2005 01:00 | Felix C Arroyo | 1 |



Analysis Report

2425 New Holland Pike, PO Box 12425, Lancaster, PA 17605-2425 • 717-656-2300 Fax: 717-656-2681 • www.lancasterlabs.com

Page 1 of 1

Lancaster Laboratories Sample No. WW 4464547

B-6-W-050210 Grab Water
 Facility# 90290 Job# 385280 GRD
 1802 Webster St-Alameda T0600100307 B-6
 Collected: 02/10/2005 13:55 by JA

Account Number: 10904

Submitted: 02/12/2005 09:30
 Reported: 02/24/2005 at 20:47
 Discard: 03/27/2005

ChevronTexaco
 6001 Bollinger Canyon Rd L4310
 San Ramon CA 94583

WSA06

| CAT No. | Analysis Name | CAS Number | As Received Result | As Received | | Units | Dilution Factor |
|---------|--------------------------------|------------|--------------------|-------------|-----------------|-------|-----------------|
| | | | | Method | Detection Limit | | |
| 06609 | TPH-DRO CALUFT (Waters) | n.a. | 280. | | 50. | ug/l | 1 |
| 02159 | BTEX, MTBE | | | | | | |
| 02172 | Methyl tert-Butyl Ether | 1634-04-4 | 10,000. | | 50. | ug/l | 20 |
| 01594 | BTEX+5 Oxygenates+EDC+EDB+ETOH | | | | | | |
| 01587 | Ethanol | 64-17-5 | N.D. | | 1,000. | ug/l | 20 |

State of California Lab Certification No. 2116

Laboratory Chronicle

| CAT No. | Analysis Name | Method | Trial# | Analysis | | Analyst | Dilution Factor |
|---------|--------------------------------|----------------------------|--------|------------|-------|------------------|-----------------|
| | | | | Date | Time | | |
| 06609 | TPH-DRO CALUFT (Waters) | CALUFT-DRO/8015B, Modified | 1 | 02/19/2005 | 04:23 | Tracy A Cole | 1 |
| 02159 | BTEX, MTBE | SW-846 8021B | 1 | 02/24/2005 | 14:39 | Steven A Skiles | 20 |
| 01594 | BTEX+5 Oxygenates+EDC+EDB+ETOH | SW-846 8260B | 1 | 02/22/2005 | 15:13 | Ginelle L Haines | 20 |
| 01146 | GC VOA Water Prep | SW-846 5030B | 1 | 02/24/2005 | 13:21 | Steven A Skiles | 1 |
| 01163 | GC/MS VOA Water Prep | SW-846 5030B | 1 | 02/22/2005 | 15:13 | Ginelle L Haines | n.a. |
| 02135 | Extraction - DRO Water Special | TPH by CA LUPT | 1 | 02/16/2005 | 01:00 | Felix C Arroyo | 1 |



Analysis Report

2425 New Holland Pike, PO Box 12425, Lancaster, PA 17605-2425 • 717-656-2300 Fax: 717-656-2681 • www.lancasterlabs.com

Lancaster Laboratories Sample No. WW 4464548

B-7-W-050210 Grab Water
 Facility# 90290 Job# 385280 GRD
 1802 Webster St-Alameda T0600100307 B-7
 Collected: 02/10/2005 09:32 by JA

Account Number: 10904

Submitted: 02/12/2005 09:30
 Reported: 02/24/2005 at 20:47
 Discard: 03/27/2005

ChevronTexaco
 6001 Bollinger Canyon Rd L4310
 San Ramon CA 94583

WSA07

| CAT No. | Analysis Name | CAS Number | As Received Result | As Received Method Detection Limit | Units | Dilution Factor |
|---------|---|------------|--------------------|------------------------------------|-------|-----------------|
| 01728 | TPH-GRO - Waters | n.a. | N.D. | 50. | ug/l | 1 |
| | The reported concentration of TPH-GRO does not include MTBE or other gasoline constituents eluting prior to the C6 (n-hexane) TPH-GRO range start time. | | | | | |
| 01594 | BTEX+5 Oxygenates+EDC+EDB+ETOH | | | | | |
| 01587 | Ethanol | 64-17-5 | N.D. | 50. | ug/l | 1 |
| 02010 | Methyl Tertiary Butyl Ether | 1634-04-4 | N.D. | 0.5 | ug/l | 1 |
| 05401 | Benzene | 71-43-2 | N.D. | 0.5 | ug/l | 1 |
| 05407 | Toluene | 108-88-3 | N.D. | 0.5 | ug/l | 1 |
| 05415 | Ethylbenzene | 100-41-4 | N.D. | 0.5 | ug/l | 1 |
| 06310 | Xylene (Total) | 1330-20-7 | N.D. | 0.5 | ug/l | 1 |

State of California Lab Certification No. 2116

Laboratory Chronicle

| CAT No. | Analysis Name | Method | Trial# | Analysis Date and Time | Analyst | Dilution Factor |
|---------|--------------------------------|----------------------------|--------|------------------------|------------------|-----------------|
| 01728 | TPH-GRO - Waters | N. CA LUFT Gasoline Method | 1 | 02/14/2005 15:26 | Linda C Pape | 1 |
| 01594 | BTEX+5 Oxygenates+EDC+EDB+ETOH | SW-846 8260B | 1 | 02/22/2005 16:04 | Ginelle L Haines | 1 |
| 01146 | GC VOA Water Prep | SW-846 5030B | 1 | 02/14/2005 15:26 | Linda C Pape | 1 |
| 01163 | GC/MS VOA Water Prep | SW-846 5030B | 1 | 02/22/2005 16:04 | Ginelle L Haines | n.a. |



Analysis Report

2425 New Holland Pike, PO Box 12425, Lancaster, PA 17605-2425 • 717-656-2300 Fax: 717-656-2681 • www.lancasterlabs.com

Page 1 of 1

Lancaster Laboratories Sample No. WW 4464549

B-10-W-050210 Grab Water
 Facility# 90290 Job# 385280 GRD
 1802 Webster St-Alameda T0600100307 B-10
 Collected: 02/10/2005 10:55 by JA

Account Number: 10904

Submitted: 02/12/2005 09:30
 Reported: 02/24/2005 at 20:47
 Discard: 03/27/2005

ChevronTexaco
 6001 Bollinger Canyon Rd L4310
 San Ramon CA 94583

WSA10

| CAT No. | Analysis Name | CAS Number | As Received | As Received | Units | Dilution Factor |
|---------|---|------------|-------------|-------------|-------|-----------------|
| | | | Result | Method | | |
| 01728 | TPH-GRO - Waters | n.a. | N.D. | 50. | ug/l | 1 |
| | The reported concentration of TPH-GRO does not include MTBE or other gasoline constituents eluting prior to the C6 (n-hexane) TPH-GRO range start time. | | | | | |
| 06609 | TPH-DRO CALUFT (Waters) | n.a. | 580. | 50. | ug/l | 1 |
| 01594 | BTEX+5 Oxygenates+EDC+EDB+ETOH | | | | | |
| 01587 | Ethanol | 64-17-5 | N.D. | 50. | ug/l | 1 |
| 02010 | Methyl Tertiary Butyl Ether | 1634-04-4 | 27. | 0.5 | ug/l | 1 |
| 05401 | Benzene | 71-43-2 | N.D. | 0.5 | ug/l | 1 |
| 05407 | Toluene | 108-88-3 | N.D. | 0.5 | ug/l | 1 |
| 05415 | Ethylbenzene | 100-41-4 | N.D. | 0.5 | ug/l | 1 |
| 06310 | Xylene (Total) | 1330-20-7 | N.D. | 0.5 | ug/l | 1 |

State of California Lab Certification No. 2116

Laboratory Chronicle

| CAT No. | Analysis Name | Method | Trial# | Analysis | Analyst | Dilution Factor |
|---------|-----------------------------------|---|--------|------------------|------------------|-----------------|
| | | | | Date and Time | | |
| 01728 | TPH-GRO - Waters | N. CA LUFT Gasoline | 1 | 02/14/2005 15:55 | Linda C Pape | 1 |
| 06609 | TPH-DRO CALUFT (Waters) | Method CALUFT-DRO/8015B, Modified | 1 | 02/19/2005 04:47 | Tracy A Cole | 1 |
| 01594 | BTEX+5 Oxygenates+EDC+EDB+ETOH | SW-846 8260B | 1 | 02/22/2005 16:29 | Ginelle L Haines | 1 |
| 01146 | GC VOA Water Prep | SW-846 5030B | 1 | 02/14/2005 15:55 | Linda C Pape | 1 |
| 01163 | GC/MS VOA Water Prep | SW-846 5030B | 1 | 02/22/2005 16:29 | Ginelle L Haines | n.a. |
| 02135 | Extraction - DRO Water Special | TPH by CA LUFT | 1 | 02/16/2005 01:00 | Felix C Arroyo | 1 |



Analysis Report

2425 New Holland Pike, PO Box 12425, Lancaster, PA 17605-2425 • 717-656-2300 Fax: 717-656-2681 • www.lancasterlabs.com

Page 1 of 1

Lancaster Laboratories Sample No. WW 4464550

B-11-W-050210 Grab Water
 Facility# 90290 Job# 385280 GRD
 1802 Webster St-Alameda T0600100307 B-11
 Collected: 02/10/2005 13:15 by JA

Account Number: 10904

Submitted: 02/12/2005 09:30
 Reported: 02/24/2005 at 20:47
 Discard: 03/27/2005

ChevronTexaco
 6001 Bollinger Canyon Rd L4310
 San Ramon CA 94583

WSA11

| CAT No. | Analysis Name | CAS Number | As Received Result | As Received Method Detection Limit | Units | Dilution Factor |
|---|--------------------------------|------------|--------------------|------------------------------------|-------|-----------------|
| 01728 | TPH-GRO - Waters | n.a. | 320. | 250. | ug/l | 5 |
| The reported concentration of TPH-GRO does not include MTBE or other gasoline constituents eluting prior to the C6 (n-hexane) TPH-GRO range start time. Due to excessive foaming of the sample, normal reporting limits were not attained. | | | | | | |
| 06609 | TPH-DRO CALUFT(Waters) | n.a. | 12,000. | 520. | ug/l | 20 |
| 01594 | BTEX+5 Oxygenates+EDC+EDB+ETOH | | | | | |
| 01587 | Ethanol | 64-17-5 | N.D. | 2,500. | ug/l | 50 |
| 02010 | Methyl Tertiary Butyl Ether | 1634-04-4 | 49,000. | 250. | ug/l | 500 |
| 05401 | Benzene | 71-43-2 | N.D. | 25. | ug/l | 50 |
| 05407 | Toluene | 108-88-3 | N.D. | 25. | ug/l | 50 |
| 05415 | Ethylbenzene | 100-41-4 | N.D. | 25. | ug/l | 50 |
| 06310 | Xylene (Total) | 1330-20-7 | N.D. | 25. | ug/l | 50 |
| Due to the level of methyl tertiary butyl ether, the reporting limits for all GC/MS volatile compounds were raised. | | | | | | |

State of California Lab Certification No. 2116

Laboratory Chronicle

| CAT No. | Analysis Name | Method | Trial# | Analysis Date and Time | Analyst | Dilution Factor |
|---------|--------------------------------|-----------------------------------|--------|------------------------|------------------|-----------------|
| 01728 | TPH-GRO - Waters | N. CA LUFT Gasoline | 1 | 02/14/2005 16:24 | Linda C Pape | 5 |
| 06609 | TPH-DRO CALUFT(Waters) | Method CALUFT-DRO/8015B, Modified | 1 | 02/21/2005 14:58 | Tracy A Cole | 20 |
| 01594 | BTEX+5 Oxygenates+EDC+EDB+ETOH | SW-846 8260B | 1 | 02/22/2005 16:55 | Ginelle L Haines | 50 |
| 01594 | BTEX+5 Oxygenates+EDC+EDB+ETOH | SW-846 8260B | 1 | 02/22/2005 17:20 | Ginelle L Haines | 500 |
| 01146 | GC VOA Water Prep | SW-846 5030B | 1 | 02/14/2005 16:24 | Linda C Pape | 5 |
| 01163 | GC/MS VOA Water Prep | SW-846 5030B | 1 | 02/22/2005 16:55 | Ginelle L Haines | n.a. |
| 01163 | GC/MS VOA Water Prep | SW-846 5030B | 2 | 02/22/2005 17:20 | Ginelle L Haines | n.a. |
| 02135 | Extraction - DRO Water Special | TPH by CA LUFT | 1 | 02/16/2005 01:00 | Felix C Arroyo | 1 |



Analysis Report

2425 New Holland Pike, PO Box 12425, Lancaster, PA 17605-2425 • 717-656-2300 Fax: 717-656-2681 • www.lancasterlabs.com

Page 1 of 1

Lancaster Laboratories Sample No. WW 4464551

B-12-W-050210 Grab Water
 Facility# 90290 Job# 385280 GRD
 1802 Webster St-Alameda T0600100307 B-12
 Collected: 02/10/2005 11:40 by JA

Account Number: 10904

Submitted: 02/12/2005 09:30
 Reported: 02/24/2005 at 20:47
 Discard: 03/27/2005

ChevronTexaco
 6001 Bollinger Canyon Rd L4310
 San Ramon CA 94583

WSA12

| CAT No. | Analysis Name | CAS Number | As Received Result | As Received Method Detection Limit | Units | Dilution Factor |
|---------|---|------------|--------------------|------------------------------------|-------|-----------------|
| 01728 | TPH-GRO - Waters The reported concentration of TPH-GRO does not include MTBE or other gasoline constituents eluting prior to the C6 (n-hexane) TPH-GRO range start time. | n.a. | N.D. | 50. | ug/l | 1 |
| 06609 | TPH-DRO CALUFT(Waters) | n.a. | 130. | 50. | ug/l | 1 |
| 01594 | BTEX+5 Oxygenates+EDC+EDB+ETOH | | | | | |
| 01587 | Ethanol | 64-17-5 | N.D. | 50. | ug/l | 1 |
| 02010 | Methyl Tertiary Butyl Ether | 1634-04-4 | 5. | 0.5 | ug/l | 1 |
| 05401 | Benzene | 71-43-2 | N.D. | 0.5 | ug/l | 1 |
| 05407 | Toluene | 108-88-3 | N.D. | 0.5 | ug/l | 1 |
| 05415 | Ethylbenzene | 100-41-4 | N.D. | 0.5 | ug/l | 1 |
| 06310 | Xylene (Total) | 1330-20-7 | N.D. | 0.5 | ug/l | 1 |

State of California Lab Certification No. 2116

Laboratory Chronicle

| CAT No. | Analysis Name | Method | Trial# | Analysis Date and Time | Analyst | Dilution Factor |
|---------|-----------------------------------|---|--------|------------------------|------------------|-----------------|
| 01728 | TPH-GRO - Waters | N. CA LUFT Gasoline | 1 | 02/14/2005 16:53 | Linda C Pape | 1 |
| 06609 | TPH-DRO CALUFT(Waters) | Method CALUFT-DRO/8015B, Modified | 1 | 02/18/2005 05:48 | Robert T Vincent | 1 |
| 01594 | BTEX+5 Oxygenates+EDC+EDB+ETOH | SW-846 8260B | 1 | 02/22/2005 17:45 | Ginelle L Haines | 1 |
| 01146 | GC VOA Water Prep | SW-846 5030B | 1 | 02/14/2005 16:53 | Linda C Pape | 1 |
| 01163 | GC/MS VOA Water Prep | SW-846 5030B | 1 | 02/22/2005 17:45 | Ginelle L Haines | n.a. |
| 02135 | Extraction - DRO Water Special | TPH by CA LUFT | 1 | 02/16/2005 01:00 | Felix C Arroyo | 1 |



Analysis Report

2425 New Holland Pike, PO Box 12425, Lancaster, PA 17605-2425 • 717-656-2300 Fax: 717-656-2681 • www.lancasterlabs.com

Page 1 of 1

Lancaster Laboratories Sample No. WW 4464552

B-13-W-050210 Grab Water
 Facility# 90290 Job# 385280 GRD
 1802 Webster St-Alameda T0600100307 B-13
 Collected: 02/10/2005 12:30 by JA

Account Number: 10904

Submitted: 02/12/2005 09:30
 Reported: 02/24/2005 at 20:47
 Discard: 03/27/2005

ChevronTexaco
 6001 Bollinger Canyon Rd L4310
 San Ramon CA 94583

WSA13

| CAT No. | Analysis Name | CAS Number | As Received Result | As Received Method Detection Limit | Units | Dilution Factor |
|---------|---|------------|--------------------|------------------------------------|-------|-----------------|
| 01728 | TPH-GRO - Waters | n.a. | N.D. | 50. | ug/l | 1 |
| | The reported concentration of TPH-GRO does not include MTBE or other gasoline constituents eluting prior to the C6 (n-hexane) TPH-GRO range start time. | | | | | |
| 06609 | TPH-DRO CALUFT(Waters) | n.a. | 150. | 50. | ug/l | 1 |
| 01594 | BTEX+5 Oxygenates+EDC+EDB+ETOH | | | | | |
| 01587 | Ethanol | 64-17-5 | N.D. | 50. | ug/l | 1 |
| 02010 | Methyl Tertiary Butyl Ether | 1634-04-4 | 4. | 0.5 | ug/l | 1 |
| 05401 | Benzene | 71-43-2 | N.D. | 0.5 | ug/l | 1 |
| 05407 | Toluene | 108-88-3 | N.D. | 0.5 | ug/l | 1 |
| 05415 | Ethylbenzene | 100-41-4 | N.D. | 0.5 | ug/l | 1 |
| 06310 | Xylene (Total) | 1330-20-7 | N.D. | 0.5 | ug/l | 1 |

State of California Lab Certification No. 2116

Laboratory Chronicle

| CAT No. | Analysis Name | Method | Trial# | Analysis Date and Time | Analyst | Dilution Factor |
|---------|--------------------------------|----------------------------|--------|------------------------|------------------|-----------------|
| 01728 | TPH-GRO - Waters | N. CA LUFT Gasoline Method | 1 | 02/14/2005 17:22 | Linda C Pape | 1 |
| 06609 | TPH-DRO CALUFT(Waters) | CALUFT-DRO/8015B, Modified | 1 | 02/18/2005 07:00 | Robert T Vincent | 1 |
| 01594 | BTEX+5 Oxygenates+EDC+EDB+ETOH | SW-846 8260B | 1 | 02/22/2005 18:11 | Ginelle L Haines | 1 |
| 01146 | GC VOA Water Prep | SW-846 5030B | 1 | 02/14/2005 17:22 | Linda C Pape | 1 |
| 01163 | GC/MS VOA Water Prep | SW-846 5030B | 1 | 02/22/2005 18:11 | Ginelle L Haines | n.a. |
| 02135 | Extraction - DRO Water Special | TPH by CA LUFT | 1 | 02/16/2005 01:00 | Felix C Arroyo | 1 |



Analysis Report

2425 New Holland Pike, PO Box 12425, Lancaster, PA 17605-2425 • 717-656-2300 Fax: 717-656-2681 • www.lancasterlabs.com

Page 1 of 1

Lancaster Laboratories Sample No. WW 4464553

B-14-W-050210 Grab Water
 Facility# 90290 Job# 385280 GRD
 1802 Webster St-Alameda T0600100307 B-14
 Collected: 02/10/2005 10:10 by JA

Account Number: 10904

Submitted: 02/12/2005 09:30
 Reported: 02/24/2005 at 20:47
 Discard: 03/27/2005

ChevronTexaco
 6001 Bollinger Canyon Rd L4310
 San Ramon CA 94583

WSA14

| CAT No. | Analysis Name | CAS Number | As Received Result | As Received Method Detection Limit | Units | Dilution Factor |
|---------|---|------------|--------------------|------------------------------------|-------|-----------------|
| 01728 | TPH-GRO - Waters | n.a. | 78. | 50. | ug/l | 1 |
| | The reported concentration of TPH-GRO does not include MTBE or other gasoline constituents eluting prior to the C6 (n-hexane) TPH-GRO range start time. | | | | | |
| 06609 | TPH-DRO CALUFT(Waters) | n.a. | 2,500. | 140. | ug/l | 5 |
| 01594 | BTEX+5 Oxygenates+EDC+EDB+ETOH | | | | | |
| 01587 | Ethanol | 64-17-5 | N.D. | 100. | ug/l | 2 |
| 02010 | Methyl Tertiary Butyl Ether | 1634-04-4 | 1,600. | 10. | ug/l | 20 |
| 05401 | Benzene | 71-43-2 | N.D. | 1. | ug/l | 2 |
| 05407 | Toluene | 108-88-3 | N.D. | 1. | ug/l | 2 |
| 05415 | Ethylbenzene | 100-41-4 | N.D. | 1. | ug/l | 2 |
| 06310 | Xylene (Total) | 1330-20-7 | N.D. | 1. | ug/l | 2 |

Due to the level of methyl tertiary butyl ether, the reporting limits for all GC/MS volatile compounds were raised.

State of California Lab Certification No. 2116

Laboratory Chronicle

| CAT No. | Analysis Name | Method | Trial# | Analysis Date and Time | Analyst | Dilution Factor |
|---------|--------------------------------|-----------------------------------|--------|------------------------|------------------|-----------------|
| 01728 | TPH-GRO - Waters | N. CA LUFT Gasoline | 1 | 02/14/2005 17:51 | Linda C Pape | 1 |
| 06609 | TPH-DRO CALUFT(Waters) | Method CALUFT-DRO/8015B, Modified | 1 | 02/21/2005 13:21 | Tracy A Cole | 5 |
| 01594 | BTEX+5 Oxygenates+EDC+EDB+ETOH | SW-846 8260B | 1 | 02/23/2005 10:51 | Ginelle L Haines | 2 |
| 01594 | BTEX+5 Oxygenates+EDC+EDB+ETOH | SW-846 8260B | 1 | 02/23/2005 11:16 | Ginelle L Haines | 20 |
| 01146 | GC VOA Water Prep | SW-846 5030B | 1 | 02/14/2005 17:51 | Linda C Pape | 1 |
| 01163 | GC/MS VOA Water Prep | SW-846 5030B | 1 | 02/23/2005 10:51 | Ginelle L Haines | n.a. |
| 01163 | GC/MS VOA Water Prep | SW-846 5030B | 2 | 02/23/2005 11:16 | Ginelle L Haines | n.a. |
| 02135 | Extraction - DRO Water Special | TPH by CA LUFT | 1 | 02/16/2005 01:00 | Felix C Arroyo | 1 |



Analysis Report

2425 New Holland Pike, PO Box 12425, Lancaster, PA 17605-2425 • 717-656-2300 Fax: 717-656-2681 • www.lancasterlabs.com

Page 1 of 1

Lancaster Laboratories Sample No. WW 4464554

B-15-W-050210 Grab Water
 Facility# 90290 Job# 385280 GRD
 1802 Webster St-Alameda T0600100307 B-15
 Collected: 02/10/2005 08:45 by JA

Account Number: 10904

Submitted: 02/12/2005 09:30
 Reported: 02/24/2005 at 20:47
 Discard: 03/27/2005

ChevronTexaco
 6001 Bollinger Canyon Rd L4310
 San Ramon CA 94583

WSA15

| CAT No. | Analysis Name | CAS Number | As Received Result | As Received Method Detection Limit | Units | Dilution Factor |
|---------|---|------------|--------------------|------------------------------------|-------|-----------------|
| 01728 | TPH-GRO - Waters | n.a. | N.D. | 50. | ug/l | 1 |
| | The reported concentration of TPH-GRO does not include MTBE or other gasoline constituents eluting prior to the C6 (n-hexane) TPH-GRO range start time. | | | | | |
| 06609 | TPH-DRO CALUFT (Waters) | n.a. | N.D. | 50. | ug/l | 1 |
| 01594 | BTEX+5 Oxygenates+EDC+EDB+ETOH | | | | | |
| 01587 | Ethanol | 64-17-5 | N.D. | 50. | ug/l | 1 |
| 02010 | Methyl Tertiary Butyl Ether | 1634-04-4 | N.D. | 0.5 | ug/l | 1 |
| 05401 | Benzene | 71-43-2 | N.D. | 0.5 | ug/l | 1 |
| 05407 | Toluene | 108-88-3 | N.D. | 0.5 | ug/l | 1 |
| 05415 | Ethylbenzene | 100-41-4 | N.D. | 0.5 | ug/l | 1 |
| 06310 | Xylene (Total) | 1330-20-7 | N.D. | 0.5 | ug/l | 1 |

State of California Lab Certification No. 2116

Laboratory Chronicle

| CAT No. | Analysis Name | Method | Trial# | Analysis Date and Time | Analyst | Dilution Factor |
|---------|--------------------------------|-----------------------------------|--------|------------------------|------------------|-----------------|
| 01728 | TPH-GRO - Waters | N. CA LUFT Gasoline | 1 | 02/15/2005 05:54 | Linda C Pape | 1 |
| 06609 | TPH-DRO CALUFT (Waters) | Method CALUFT-DRO/8015B, Modified | 1 | 02/23/2005 10:55 | Tracy A Cole | 1 |
| 01594 | BTEX+5 Oxygenates+EDC+EDB+ETOH | SW-846 8260B | 1 | 02/22/2005 19:27 | Ginelle L Haines | 1 |
| 01146 | GC VOA Water Prep | SW-846 5030B | 1 | 02/15/2005 05:54 | Linda C Pape | 1 |
| 01163 | GC/MS VOA Water Prep | SW-846 5030B | 1 | 02/22/2005 19:27 | Ginelle L Haines | n.a. |
| 02135 | Extraction - DRO Water Special | TPH by CA LUFT | 2 | 02/22/2005 19:00 | Elia R Botrous | 1 |

Quality Control Summary

 Client Name: ChevronTexaco
 Reported: 02/24/05 at 08:48 PM

Group Number: 931728

Matrix QC may not be reported if site-specific QC samples were not submitted. In these situations, to demonstrate precision and accuracy at a batch level, a LCS/LCSD was performed, unless otherwise specified in the method.

Laboratory Compliance Quality Control

| <u>Analysis Name</u> | <u>Blank Result</u> | <u>Blank MDL</u> | <u>Report Units</u> | <u>LCS %REC</u> | <u>LCSD %REC</u> | <u>LCS/LCSD Limits</u> | <u>RPD</u> | <u>RPD Max</u> |
|--|--|------------------|---------------------|-----------------|------------------|------------------------|------------|----------------|
| Batch number: 05045A16A TPH-GRO - Waters | Sample number(s): 4464543-4464546, 4464548-4464553 N.D. | 50. | ug/l | 105 | 104 | 70-130 | 1 | 30 |
| Batch number: 050460006A TPH-DRO CALUFT(Waters) | Sample number(s): 4464544-4464547, 4464549-4464553 N.D. | 50. | ug/l | 86 | 90 | 61-126 | 4 | 20 |
| Batch number: 05046A16A TPH-GRO - Waters | Sample number(s): 4464554 N.D. | 50. | ug/l | 100 | 103 | 70-130 | 3 | 30 |
| Batch number: 05047A53B Methyl tert-Butyl Ether | Sample number(s): 4464547 N.D. | 2.5 | ug/l | 101 | 103 | 75-125 | 2 | 30 |
| Batch number: 050530002A TPH-DRO CALUFT(Waters) | Sample number(s): 4464554 N.D. | 50. | ug/l | 90 | 91 | 61-126 | 1 | 20 |
| Batch number: Z050482AA Methyl Tertiary Butyl Ether | Sample number(s): 4464543 N.D. | 0.5 | ug/l | 92 | | 77-127 | | |
| Benzene | N.D. | 0.5 | ug/l | 94 | | 85-117 | | |
| Toluene | N.D. | 0.5 | ug/l | 100 | | 85-115 | | |
| Ethylbenzene | N.D. | 0.5 | ug/l | 97 | | 82-119 | | |
| Xylene (Total) | N.D. | 0.5 | ug/l | 99 | | 83-113 | | |
| Batch number: Z050532AA Ethanol | Sample number(s): 4464544-4464552, 4464554 N.D. | 50. | ug/l | 111 | | 46-145 | | |
| Methyl Tertiary Butyl Ether | N.D. | 0.5 | ug/l | 93 | | 77-127 | | |
| Benzene | N.D. | 0.5 | ug/l | 95 | | 85-117 | | |
| Toluene | N.D. | 0.5 | ug/l | 97 | | 85-115 | | |
| Ethylbenzene | N.D. | 0.5 | ug/l | 98 | | 82-119 | | |
| Xylene (Total) | N.D. | 0.5 | ug/l | 97 | | 83-113 | | |
| Batch number: Z050541AA Ethanol | Sample number(s): 4464553 N.D. | 50. | ug/l | 117 | | 46-145 | | |
| Methyl Tertiary Butyl Ether | N.D. | 0.5 | ug/l | 89 | | 77-127 | | |
| Benzene | N.D. | 0.5 | ug/l | 91 | | 85-117 | | |
| Toluene | N.D. | 0.5 | ug/l | 91 | | 85-115 | | |
| Ethylbenzene | N.D. | 0.5 | ug/l | 93 | | 82-119 | | |
| Xylene (Total) | N.D. | 0.5 | ug/l | 93 | | 83-113 | | |

Sample Matrix Quality Control

| MS | MSD | MS/MSD | RPD | BKG | DUP | DUP | Dup RPD |
|----|-----|--------|-----|-----|-----|-----|---------|
|----|-----|--------|-----|-----|-----|-----|---------|

*- Outside of specification

- (1) The result for one or both determinations was less than five times the LOQ.
- (2) The background result was more than four times the spike added.

Quality Control Summary

 Client Name: ChevronTexaco
 Reported: 02/24/05 at 08:48 PM

Group Number: 931728

| <u>Analysis Name</u> | <u>%REC</u> | <u>%REC</u> | <u>Limits</u> | <u>RPD</u> | <u>MAX</u> | <u>Conc</u> | <u>Conc</u> | <u>RPD</u> | <u>Max</u> |
|--|---|-------------|---------------|------------|------------|-------------|-------------|------------|------------|
| Batch number: 05045A16A TPH-GRO - Waters | Sample number(s): 4464543-4464546,4464548-4464553 | | | | | | | | |
| | 115 | | 63-154 | | | | | | |
| Batch number: 05046A16A TPH-GRO - Waters | Sample number(s): 4464554 | | | | | | | | |
| | 115 | | 63-154 | | | | | | |
| Batch number: 05047A53B Methyl tert-Butyl Ether | Sample number(s): 4464547 | | | | | | | | |
| | 98 | 105 | 70-134 | 7 | | 30 | | | |
| Batch number: Z050482AA Methyl Tertiary Butyl Ether | Sample number(s): 4464543 | | | | | | | | |
| | 96 | 95 | 69-134 | 1 | | 30 | | | |
| Benzene | 100 | 100 | 83-128 | 0 | | 30 | | | |
| Toluene | 106 | 105 | 83-127 | 1 | | 30 | | | |
| Ethylbenzene | 104 | 102 | 82-129 | 2 | | 30 | | | |
| Xylene (Total) | 104 | 103 | 82-130 | 1 | | 30 | | | |
| Batch number: Z050532AA Ethanol | Sample number(s): 4464544-4464552,4464554 | | | | | | | | |
| | 129 | 94 | 33-153 | 32* | | 30 | | | |
| Methyl Tertiary Butyl Ether | 92 | 89 | 69-134 | 1 | | 30 | | | |
| Benzene | 104 | 104 | 83-128 | 0 | | 30 | | | |
| Toluene | 105 | 105 | 83-127 | 0 | | 30 | | | |
| Ethylbenzene | 105 | 105 | 82-129 | 0 | | 30 | | | |
| Xylene (Total) | 103 | 104 | 82-130 | 0 | | 30 | | | |
| Batch number: Z050541AA Ethanol | Sample number(s): 4464553 | | | | | | | | |
| | 94 | 98 | 33-153 | 4 | | 30 | | | |
| Methyl Tertiary Butyl Ether | 90 | 90 | 69-134 | 1 | | 30 | | | |
| Benzene | 97 | 96 | 83-128 | 1 | | 30 | | | |
| Toluene | 97 | 97 | 83-127 | 0 | | 30 | | | |
| Ethylbenzene | 99 | 99 | 82-129 | 0 | | 30 | | | |
| Xylene (Total) | 98 | 97 | 82-130 | 1 | | 30 | | | |

Surrogate Quality Control

 Analysis Name: TPH-GRO - Waters
 Batch number: 05045A16A
 Trifluorotoluene-F

| | |
|---------|-----|
| 4464543 | 103 |
| 4464544 | 104 |
| 4464545 | 104 |
| 4464546 | 103 |
| 4464548 | 104 |
| 4464549 | 104 |
| 4464550 | 104 |
| 4464551 | 103 |
| 4464552 | 103 |
| 4464553 | 106 |
| Blank | 101 |
| LCS | 102 |
| LCSD | 103 |
| MS | 104 |

Limits: 57-146

*- Outside of specification

- (1) The result for one or both determinations was less than five times the LOQ.
- (2) The background result was more than four times the spike added.

Quality Control Summary

Client Name: ChevronTexaco
Reported: 02/24/05 at 08:48 PM

Group Number: 931728

Surrogate Quality Control

Analysis Name: TPH-DRO CALUFT(Waters)
Batch number: 050460006A
Orthoterphenyl

| | |
|---------|-----|
| 4464544 | 90 |
| 4464545 | 89 |
| 4464546 | 107 |
| 4464547 | 95 |
| 4464549 | 100 |
| 4464550 | 80 |
| 4464551 | 94 |
| 4464552 | 91 |
| 4464553 | 95 |
| Blank | 99 |
| LCS | 111 |
| LCSD | 116 |

Limits: 57-128

Analysis Name: TPH-GRO - Waters
Batch number: 05046A16A
Trifluorotoluene-F

| | |
|---------|-----|
| 4464554 | 103 |
| Blank | 102 |
| LCS | 106 |
| LCSD | 108 |
| MS | 105 |

Limits: 57-146

Analysis Name: BTEX, MTBE
Batch number: 05047A53B
Trifluorotoluene-P Trifluorotoluene-F

| | | |
|---------|-----|----|
| 4464547 | 98 | |
| Blank | 100 | 92 |
| LCS | 99 | 94 |
| LCSD | 99 | 96 |
| MS | 96 | 95 |
| MSD | 96 | 95 |

Limits: 69-137 57-146

Analysis Name: TPH-DRO CALUFT(Waters)
Batch number: 050530002A
Orthoterphenyl

| | |
|---------|-----|
| 4464554 | 91 |
| Blank | 88 |
| LCS | 110 |
| LCSD | 113 |

Limits: 57-128

Analysis Name: BTEX+MTBE by 8260B
Batch number: Z050482AA

*- Outside of specification

- (1) The result for one or both determinations was less than five times the LOQ.
- (2) The background result was more than four times the spike added.

Quality Control Summary

 Client Name: ChevronTexaco
 Reported: 02/24/05 at 08:48 PM

Group Number: 931728

Surrogate Quality Control

| | Dibromofluoromethane | 1,2-Dichloroethane-d4 | Toluene-d8 | 4-Bromofluorobenzene |
|---------|----------------------|-----------------------|------------|----------------------|
| 4464543 | 101 | 91 | 103 | 91 |
| Blank | 101 | 87 | 102 | 88 |
| LCS | 100 | 92 | 101 | 94 |
| MS | 100 | 93 | 100 | 93 |
| MSD | 101 | 96 | 101 | 93 |
| Limits: | 81-120 | 82-112 | 85-112 | 83-113 |

Analysis Name: BTEX+5 Oxygenates+EDC+EDB+ETOH

Batch number: Z050532AA

| | Dibromofluoromethane | 1,2-Dichloroethane-d4 | Toluene-d8 | 4-Bromofluorobenzene |
|---------|----------------------|-----------------------|------------|----------------------|
| 4464544 | 94 | 96 | 96 | 92 |
| 4464545 | 96 | 95 | 97 | 91 |
| 4464546 | 96 | 96 | 96 | 93 |
| 4464547 | 95 | 94 | 97 | 91 |
| 4464548 | 94 | 93 | 98 | 91 |
| 4464549 | 95 | 95 | 98 | 91 |
| 4464550 | 95 | 97 | 98 | 90 |
| 4464551 | 96 | 95 | 98 | 91 |
| 4464552 | 93 | 93 | 97 | 90 |
| 4464554 | 93 | 90 | 97 | 89 |
| Blank | 93 | 96 | 98 | 91 |
| LCS | 94 | 92 | 96 | 93 |
| MS | 94 | 98 | 95 | 94 |
| MSD | 95 | 98 | 96 | 95 |
| Limits: | 81-120 | 82-112 | 85-112 | 83-113 |

Analysis Name: BTEX+5 Oxygenates+EDC+EDB+ETOH

Batch number: Z050541AA

| | Dibromofluoromethane | 1,2-Dichloroethane-d4 | Toluene-d8 | 4-Bromofluorobenzene |
|---------|----------------------|-----------------------|------------|----------------------|
| 4464553 | 91 | 89 | 92 | 90 |
| Blank | 90 | 89 | 92 | 90 |
| LCS | 90 | 90 | 91 | 92 |
| MS | 91 | 90 | 92 | 91 |
| MSD | 90 | 91 | 92 | 91 |
| Limits: | 81-120 | 82-112 | 85-112 | 83-113 |

*- Outside of specification

- (1) The result for one or both determinations was less than five times the LOQ.
- (2) The background result was more than four times the spike added.

Explanation of Symbols and Abbreviations

The following defines common symbols and abbreviations used in reporting technical data:

| | | | |
|-------------------------|--|-----------------|----------------------------------|
| N.D. | none detected | BMQL | Below Minimum Quantitation Level |
| TNTC | Too Numerous To Count | MPN | Most Probable Number |
| IU | International Units | CP Units | cobalt-chloroplatinate units |
| umhos/cm | micromhos/cm | NTU | nephelometric turbidity units |
| C | degrees Celsius | F | degrees Fahrenheit |
| meq | milliequivalents | lb. | pound(s) |
| g | gram(s) | kg | kilogram(s) |
| ug | microgram(s) | mg | milligram(s) |
| ml | milliliter(s) | l | liter(s) |
| m3 | cubic meter(s) | ul | microliter(s) |
| < | less than - The number following the sign is the <u>limit of quantitation</u> , the smallest amount of analyte which can be reliably determined using this specific test. | | |
| > | greater than | | |
| J | estimated value – The result is \geq the Method Detection Limit (MDL) and $<$ the Limit of Quantitation (LOQ). | | |
| ppm | parts per million - One ppm is equivalent to one milligram per kilogram (mg/kg), or one gram per million grams. For aqueous liquids, ppm is usually taken to be equivalent to milligrams per liter (mg/l), because one liter of water has a weight very close to a kilogram. For gases or vapors, one ppm is equivalent to one microliter of gas per liter of gas. | | |
| ppb | parts per billion | | |
| Dry weight basis | Results printed under this heading have been adjusted for moisture content. This increases the analyte weight concentration to approximate the value present in a similar sample without moisture. All other results are reported on an as-received basis. | | |

U.S. EPA CLP Data Qualifiers:

| Organic Qualifiers | Inorganic Qualifiers |
|--|--|
| A TIC is a possible aldol-condensation product | B Value is $<$ CRDL, but \geq IDL |
| B Analyte was also detected in the blank | E Estimated due to interference |
| C Pesticide result confirmed by GC/MS | M Duplicate injection precision not met |
| D Compound quantitated on a diluted sample | N Spike sample not within control limits |
| E Concentration exceeds the calibration range of the instrument | S Method of standard additions (MSA) used for calculation |
| N Presumptive evidence of a compound (TICs only) | U Compound was not detected |
| P Concentration difference between primary and confirmation columns $>$ 25% | W Post digestion spike out of control limits |
| U Compound was not detected | * Duplicate analysis not within control limits |
| X,Y,Z Defined in case narrative | + Correlation coefficient for MSA $<$ 0.995 |

Analytical test results for methods listed on the laboratories' accreditation scope meet all requirements of NELAC unless otherwise noted under the individual analysis.

Measurement uncertainty values, as applicable, are available upon request.

Tests results relate only to the sample tested. Clients should be aware that a critical step in a chemical or microbiological analysis is the collection of the sample. Unless the sample analyzed is truly representative of the bulk of material involved, the test results will be meaningless. If you have questions regarding the proper techniques of collecting samples, please contact us. We cannot be held responsible for sample integrity, however, unless sampling has been performed by a member of our staff. This report shall not be reproduced except in full, without the written approval of the laboratory.

WARRANTY AND LIMITS OF LIABILITY - In accepting analytical work, we warrant the accuracy of test results for the sample as submitted. THE FOREGOING EXPRESS WARRANTY IS EXCLUSIVE AND IS GIVEN IN LIEU OF ALL OTHER WARRANTIES, EXPRESSED OR IMPLIED. WE DISCLAIM ANY OTHER WARRANTIES, EXPRESSED OR IMPLIED, INCLUDING A WARRANTY OF FITNESS FOR PARTICULAR PURPOSE AND WARRANTY OF MERCHANTABILITY. IN NO EVENT SHALL LANCASTER LABORATORIES BE LIABLE FOR INDIRECT, SPECIAL, CONSEQUENTIAL, OR INCIDENTAL DAMAGES INCLUDING, BUT NOT LIMITED TO, DAMAGES FOR LOSS OF PROFIT OR GOODWILL REGARDLESS OF (A) THE NEGLIGENCE (EITHER SOLE OR CONCURRENT) OF LANCASTER LABORATORIES AND (B) WHETHER LANCASTER LABORATORIES HAS BEEN INFORMED OF THE POSSIBILITY OF SUCH DAMAGES. We accept no legal responsibility for the purposes for which the client uses the test results. No purchase order or other order for work shall be accepted by Lancaster Laboratories which includes any conditions that vary from the Standard Terms and Conditions of Lancaster Laboratories and we hereby object to any conflicting terms contained in any acceptance or order submitted by client.

C A M B R I A



APPENDIX B

STANDARD FIELD PROCEDURES FOR GEOPROBE® SAMPLING

This document describes Cambria Environmental Technology's standard field methods for GeoProbe® soil and ground water sampling. These procedures are designed to comply with Federal, State and local regulatory guidelines. Specific field procedures are summarized below.

Objectives

Soil samples are collected to characterize subsurface lithology, assess whether the soils exhibit obvious hydrocarbon or other compound vapor odor or staining, estimate ground water depth and quality and to submit samples for chemical analysis.

Soil Classification/Logging

All soil samples are classified according to the Unified Soil Classification System by a trained geologist or engineer working under the supervision of a California Registered Geologist (RG) or a Certified Engineering Geologist (CEG). The following soil properties are noted for each soil sample:

- Principal and secondary grain size category (i.e., sand, silt, clay or gravel)
- Approximate percentage of each grain size category,
- Color,
- Approximate water or separate-phase hydrocarbon saturation percentage,
- Observed odor and/or discoloration,
- Other significant observations (i.e., cementation, presence of marker horizons, mineralogy), and
- Estimated permeability.

Soil Sampling

GeoProbe® soil samples are collected from borings driven using hydraulic push technologies. Prior to drilling, the first 8 ft of the boring are cleared using an air or water knife and vacuum extraction. This minimizes the potential for impacting utilities.

A minimum of one and one half ft of the soil column is collected for every five ft of drilled depth. Additional soil samples can be collected near the water table and at lithologic changes. Samples are collected using samplers lined with polyethylene or brass tubes driven into undisturbed sediments at the bottom of the borehole. The ground surface immediately adjacent to the boring is used as a datum to measure sample depth. The horizontal location of each boring is measured in the field relative to a permanent on-site reference using a measuring wheel or tape measure.

Drilling and sampling equipment is steam-cleaned or washed prior to drilling and between borings to prevent cross-contamination. Sampling equipment is washed between samples with trisodium phosphate or an equivalent EPA-approved detergent.

Sample Storage, Handling, and Transport

Sampling tubes chosen for analysis are trimmed of excess soil and capped with Teflon® tape and plastic end caps. Soil samples are labeled and stored at or below 4°C on either crushed or dry ice, depending upon local regulations. Samples are transported under chain-of-custody to a State-certified analytic laboratory.

Field Screening

After a soil sample has been collected, soil from the remaining tubing is placed inside a sealed plastic bag and set aside to allow hydrocarbons to volatilize from the soil. After ten to fifteen minutes, a portable GasTech[®] or photo ionization detector measures volatile hydrocarbon vapor concentrations in the bag's headspace, extracting the vapor through a slit in the plastic bag. The measurements are used along with the field observations, odors, stratigraphy and ground water depth to select soil samples for analysis.

Grab Ground Water Sampling

Ground water samples are collected from the open borehole using bailers, advancing disposable Tygon[®] tubing into the borehole and extracting ground water using a diaphragm pump, or using a hydro-punch style sampler with a bailer or tubing. The ground water samples are decanted into the appropriate containers supplied by the analytic laboratory. Samples are labeled, placed in protective foam sleeves, stored on crushed ice at or below 4° C, and transported under chain-of-custody to the laboratory.

Duplicates and Blanks

Blind duplicate water samples are usually collected only for monitoring well sampling programs, at a rate of one blind sample for every 10 wells sampled. Laboratory-supplied trip blanks accompany samples collected for all sampling programs to check for cross-contamination caused by sample handling and transport. These trip blanks are analyzed if the internal laboratory quality assurance/quality control (QA/QC) blanks contain the suspected field contaminants. An equipment blank may also be analyzed if non-dedicated sampling equipment is used.

Grouting

If the borings are not completed as wells, the borings are filled to the ground surface with cement grout poured or pumped through a tremie pipe.

F:\TEMPLATE\SOPS\GEOPROBE WITH AIR KNIFE CLEARANCE.DOC

C A M B R I A



APPENDIX C

STANDARD FIELD PROCEDURES FOR MONITORING WELL INSTALLATION

This document presents standard field methods for drilling and sampling soil borings and installing, developing and sampling groundwater monitoring wells. These procedures are designed to comply with Federal, State and local regulatory guidelines. Specific field procedures are summarized below.

DRILLING AND SAMPLING

Objectives

Soil samples are collected to characterize subsurface lithology, assess whether the soils exhibit obvious hydrocarbon or other compound vapor or staining, and to collect samples for analysis at a State-certified laboratory. All borings are logged using the Unified Soil Classification System by a trained geologist working under the supervision of a California Registered Geologist (RG).

Soil Boring and Sampling

Soil borings are typically drilled using hollow-stem augers or direct-push technologies such as the Geoprobe®. Prior to drilling, the first 8 ft of the boring are cleared using an air or water knife and vacuum extraction. This minimizes the potential for impacting utilities.

Soil samples are collected at least every five ft to characterize the subsurface sediments and for possible chemical analysis. Additional soil samples are collected near the water table and at lithologic changes. Samples are collected using lined split-barrel or equivalent samplers driven into undisturbed sediments at the bottom of the borehole.

Drilling and sampling equipment is steam-cleaned prior to drilling and between borings to prevent cross-contamination. Sampling equipment is washed between samples with trisodium phosphate or an equivalent EPA-approved detergent.

Sample Analysis

Sampling tubes chosen for analysis are trimmed of excess soil and capped with Teflon tape and plastic end caps. Soil samples are labeled and stored at or below 4o C on either crushed or dry ice, depending upon local regulations. Samples are transported under chain-of-custody to a State-certified analytic laboratory.

Field Screening

One of the remaining tubes is partially emptied leaving about one-third of the soil in the tube. The tube is capped with plastic end caps and set aside to allow hydrocarbons to volatilize from the soil. After ten to fifteen minutes, a portable volatile vapor analyzer measures volatile hydrocarbon vapor concentrations in the tube headspace, extracting the vapor through a slit in the cap. Volatile vapor analyzer measurements are used along with the field observations, odors, stratigraphy and groundwater depth to select soil samples for analysis.

Water Sampling

Water samples, if they are collected from the boring, are either collected using a driven Hydropunch® type sampler or are collected from the open borehole using bailers. The groundwater samples are decanted into the appropriate containers supplied by the analytic laboratory. Samples are labeled, placed in protective foam sleeves, stored on crushed ice at or below 4oC, and transported under chain-of-custody to the laboratory. Laboratory-supplied trip blanks accompany the samples and are analyzed to check for cross-contamination. An equipment blank may be analyzed if non-dedicated sampling equipment is used.

MONITORING WELL INSTALLATION, DEVELOPMENT AND SAMPLING

Well Construction and Surveying

Groundwater monitoring wells are installed to monitor groundwater quality and determine the groundwater elevation, flow direction and gradient. Well depths and screen lengths are based on groundwater depth, occurrence of hydrocarbons or other compounds in the borehole, stratigraphy and State and local regulatory guidelines. Well screens typically extend 10 to 15 feet below and 5 feet above the static water level at the time of drilling. However, the well screen will generally not extend into or through a clay layer that is at least three feet thick.

Well casing and screen are flush-threaded, Schedule 40 PVC. Screen slot size varies according to the sediments screened, but slots are generally 0.010 or 0.020 inches wide. A rinsed and graded sand occupies the annular space between the boring and the well screen to about one to two feet above the well screen. A two feet thick hydrated bentonite seal separates the sand from the overlying sanitary surface seal composed of Portland type I,II cement.

Well-heads are secured by locking well-caps inside traffic-rated vaults finished flush with the ground surface. A stovepipe may be installed between the well-head and the vault cap for additional security.

The well top-of-casing elevation is surveyed with respect to mean sea level and the well is surveyed for horizontal location with respect to an onsite or nearby offsite landmark.

Well Development

Wells are generally developed using a combination of groundwater surging and extraction. Surging agitates the groundwater and dislodges fine sediments from the sand pack. After about ten minutes of surging, groundwater is extracted from the well using bailing, pumping and/or reverse air-lifting through an eductor pipe to remove the sediments from the well. Surging and extraction continue until at least ten well-casing volumes of groundwater are extracted and the sediment volume in the groundwater is negligible. This process usually occurs prior to installing the sanitary surface seal to ensure sand pack stabilization. If development occurs after surface seal installation, then development occurs 24 to 72 hours after seal installation to ensure that the Portland cement has set up correctly.

All equipment is steam-cleaned prior to use and air used for air-lifting is filtered to prevent oil entrained in the compressed air from entering the well. Wells that are developed using air-lift evacuation are not sampled until at least 24 hours after they are developed.

Groundwater Sampling

Depending on local regulatory guidelines, three to four well-casing volumes of groundwater are purged prior to sampling. Purging continues until groundwater pH, conductivity, and temperature have stabilized. Groundwater samples are collected using bailers or pumps and are decanted into the appropriate containers supplied by the analytic laboratory. Samples are labeled, placed in protective foam sleeves, stored on crushed ice at or below 4oC, and transported under chain-of-custody to the laboratory. Laboratory-supplied trip blanks accompany the samples and are analyzed to check for cross-contamination. An equipment blank may be analyzed if non-dedicated sampling equipment is used.

Waste Handling and Disposal

Soil cuttings from drilling activities are usually stockpiled onsite and covered by plastic sheeting. At least three individual soil samples are collected from the stockpiles and composited at the analytic laboratory. The composite sample is analyzed for the same constituents analyzed in the borehole samples in addition to any analytes required by the receiving disposal facility. Soil cuttings are transported by licensed waste haulers and disposed in secure, licensed facilities based on the composite analytic results.

Groundwater removed during development and sampling is typically stored onsite in sealed 55-gallon drums. Each drum is labeled with the drum number, date of generation, suspected contents, generator identification and consultant contact. Upon receipt of analytic results, the water is either pumped out using a vacuum truck for transport to a licensed waste treatment/disposal facility or the individual drums are picked up and transported to the waste facility where the drum contents are removed and appropriately disposed.