



GETTLER-RYAN INC.

20-195

TRANSMITTAL

October 25, 2002

G-R #385280

TO: Mr. James Brownell
Delta Environmental Consultants, Inc.
3164 Gold Camp Drive, Suite 200
Rancho Cordova, California 95670

CC: Ms. Karen Streich
Chevron Products Company
P.O. Box 6004
San Ramon, California 94583

FROM: Deanna L. Harding
Project Coordinator
Gettler-Ryan Inc.
6747 Sierra Court, Suite J
Dublin, California 94568

RE: **Chevron Service Station**
#9-0290
1802 Webster Street
Alameda, California

WE HAVE ENCLOSED THE FOLLOWING:

COPIES	DATED	DESCRIPTION
1	October 8, 2002	Groundwater Monitoring and Sampling Report Third Quarter - Event of August 29, 2002

COMMENTS:

This report is being sent for you review. Please provide any comments/changes and propose any groundwater monitoring modifications for the next event prior to **November 7, 2002**, at which time the final report will be distributed to the following:

- cc: Ms. Eva Chu, Alameda County Health Care Services, Department of Environmental Health, 1131 Harbor Bay Parkway, Alameda, CA 94502
- Mr. Greg Gurss, Gettler-Ryan Inc., 3140 Gold Camp Drive, Suite 170, Rancho Cordova, CA 95670
- Mr. Arnold Cherry, 10 Kelsey Court, Pleasant Hill, CA 94523

Enclosures

Alameda County
NOV 14 2002
Environmental Health

trans/9-0290-ks



GETTLER-RYAN INC.

October 8, 2002
G-R Job #385280

Ms. Karen Streich
Chevron Products Company
P.O. Box 6004
San Ramon, CA 94583

RE: Third Quarter Event of August 29, 2002
Groundwater Monitoring & Sampling Report
Chevron Service Station #9-0290
1802 Webster Street
Alameda, California

Dear Ms. Streich:

This report documents the well development and the most recent groundwater monitoring and sampling event performed by Gettler-Ryan Inc. (G-R) at the referenced site. All field work was conducted in accordance with G-R Standard Operating Procedure - Groundwater Sampling (attached). Joint monitoring is conducted with BP Oil, located at 1716 Webster Street, Alameda, California during the first and third quarters only. The joint groundwater monitoring data is not included in the report.

Static groundwater levels were measured and the wells were checked for the presence of separate-phase hydrocarbons. Static water level data, groundwater elevations and separate-phase hydrocarbon thickness (if any) are presented in the attached Table 1. A Potentiometric Map is included as Figure 1.

Groundwater samples were collected from the monitoring wells and submitted to a state certified laboratory for analyses. The field data sheets for this event are attached. Analytical results are presented in the table(s) listed below. The chain of custody document and laboratory analytical report are also attached.


Please call if you have any questions or comments regarding this report. Thank you.

Sincerely,

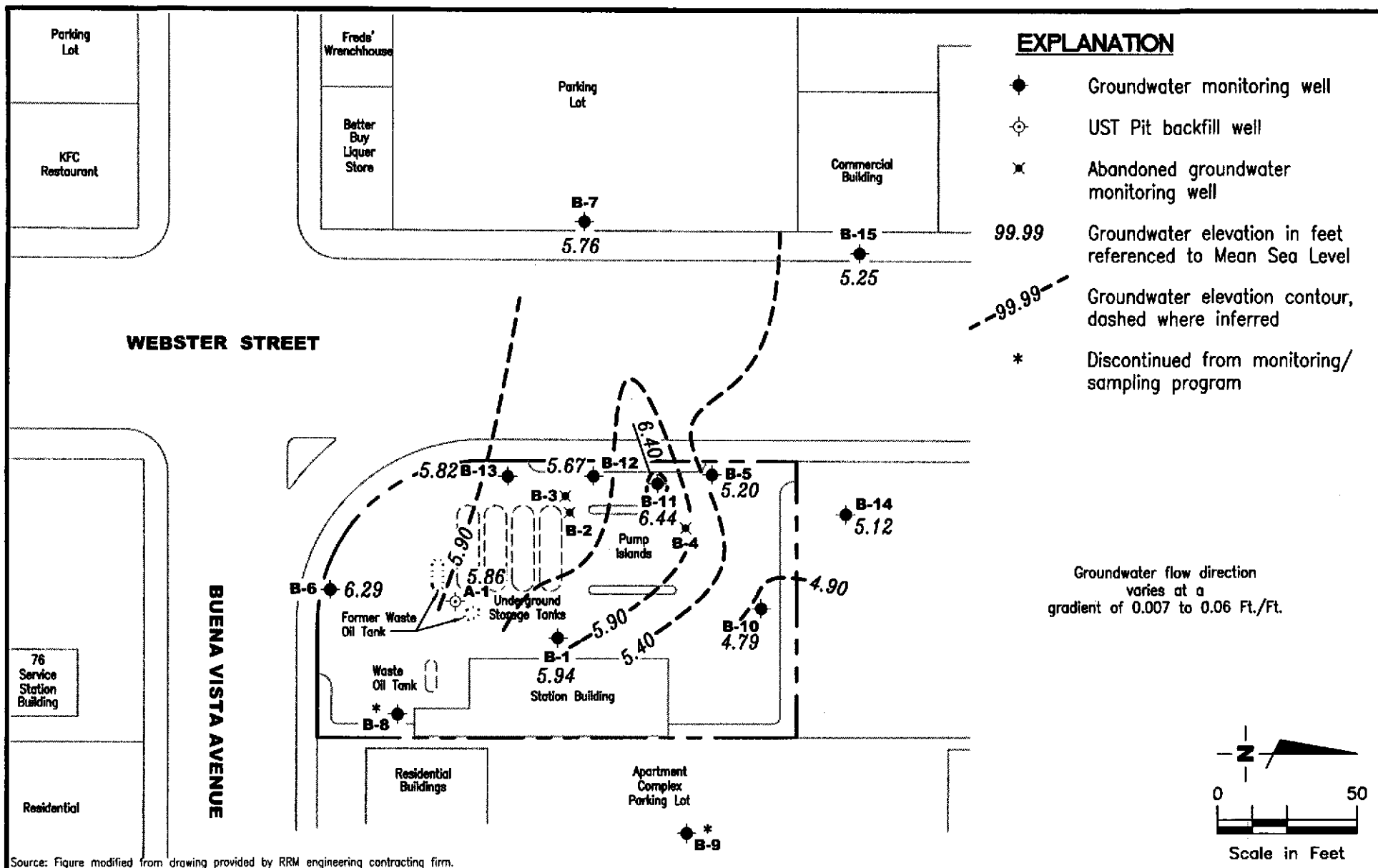
- FOR -

Deanna L. Harding
Project Coordinator

Douglas J. Lee
Senior Geologist, R.G. No. 6882



- Figure 1: Potentiometric Map
Table 1: Groundwater Monitoring Data and Analytical Results
Table 2: Groundwater Analytical Results
Attachments: Standard Operating Procedure - Groundwater Sampling
Field Data Sheets
Chain of Custody Document and Laboratory Analytical Reports



Source: Figure modified from drawing provided by RRM engineering contracting firm.

GETTLER - RYAN INC.
 6747 Sierra Ct., Suite J
 Dublin, CA 94568 (925) 551-7555

POTENTIOMETRIC MAP
 Chevron Service Station #9-0290
 1802 Webster Street
 Alameda, California

FIGURE

1

PROJECT NUMBER
 385280

REVIEWED BY

DATE
 August 29, 2002

REVISED DATE

Table 1
Groundwater Monitoring Data and Analytical Results
Chevron Service Station #9-0290
1802 Webster Street
Alameda, California

WELL ID/ DATE	TOC* (ft.)	GWE (msl)	DTW (ft.)	SPHT (ft.)	SPH								MTBE (pph)	TOG (pph)
					REMOVED (gallons)	TPH-D (ppb)	TPH-G (ppb)	B (pph)	T (pph)	E (pph)	X (pph)			
A-1														
09/20/91	8.13	0.48	9.23	1.58	--	--	--	--	--	--	--	--	--	--
10/09/91	8.13	1.46	6.67	0.00	--	--	--	--	--	--	--	--	--	--
10/17/91	8.13	1.43	7.28	0.58	--	--	--	--	--	--	--	--	--	--
10/23/91	8.13	1.36	7.42	0.65	--	--	--	--	--	--	--	--	--	--
11/01/91	8.13	1.49	7.14	0.50	--	--	--	--	--	--	--	--	--	--
11/07/91	8.13	1.50	7.14	0.51	--	--	--	--	--	--	--	--	--	--
11/15/91	8.13	1.47	7.19	0.53	--	--	--	--	--	--	--	--	--	--
11/21/91	8.13	1.28	7.28	0.54	--	--	--	--	--	--	--	--	--	--
12/12/91	8.13	1.29	7.33	0.49	--	--	--	--	--	--	--	--	--	--
12/30/91	8.13	1.73	6.76	0.36	--	--	--	--	--	--	--	--	--	--
01/13/92	8.13	2.21	6.29	0.37	--	--	--	--	--	--	--	--	--	--
01/22/92	8.13	2.15	6.43	0.45	--	--	--	--	--	--	--	--	--	--
02/12/92	8.13	2.21	6.30	0.38	--	--	--	--	--	--	--	--	--	--
03/09/92	8.13	3.14	5.30	0.31	--	--	--	--	--	--	--	--	--	--
04/10/92	8.13	2.83	5.37	0.07	--	--	--	--	--	--	--	--	--	--
05/18/92	8.13	2.39	6.14	0.40	--	--	--	--	--	--	--	--	--	--
01/06/93	8.13	--	--	--	--	--	--	--	--	--	--	--	--	--
02/03/93	8.13	--	--	--	--	--	--	--	--	--	--	--	--	--
04/23/93	11.56	6.19	5.85	0.60	--	--	--	--	--	--	--	--	--	--
06/11/93	11.56	--	--	--	2.00	--	--	--	--	--	--	--	--	--
06/15/93	11.56	--	--	--	0.13	--	--	--	--	--	--	--	--	--
06/18/93	11.56	--	--	--	0.13	--	--	--	--	--	--	--	--	--
06/22/93	11.56	--	--	--	0.50	--	--	--	--	--	--	--	--	--
06/29/93	11.56	--	--	--	--	--	--	--	--	--	--	--	--	--
07/09/93	11.56	--	--	--	--	--	--	--	--	--	--	--	--	--
07/15/93	11.56	--	--	--	--	--	--	--	--	--	--	--	--	--
07/19/93	11.56	5.54	6.23	0.26	2.00	--	--	--	--	--	--	--	--	--
07/20/93	11.56	--	--	--	--	--	--	--	--	--	--	--	--	--
07/27/93	11.56	--	--	--	--	--	--	--	--	--	--	--	--	--
08/06/93	11.56	--	--	--	--	--	--	--	--	--	--	--	--	--

Table 1
Groundwater Monitoring Data and Analytical Results
Chevron Service Station #9-0290
1802 Webster Street
Alameda, California

WELL ID/ DATE	TOC* (ft.)	GWE (msl)	DTW (ft.)	SPHT (ft.)	SPH								MTBE (ppb)	TOG (ppb)
					REMOVED (gallons)	TPH-D (ppb)	TPH-G (ppb)	B (ppb)	T (ppb)	E (ppb)	X (ppb)			
A-1 (cont)														
08/10/93	11.56	--	--	--	--	--	--	--	--	--	--	--	--	--
08/16/93	11.56	--	--	--	--	--	--	--	--	--	--	--	--	--
09/16/93	11.56	--	--	--	--	--	--	--	--	--	--	--	--	--
09/24/93	11.56	--	--	--	--	--	--	--	--	--	--	--	--	--
10/01/93	11.56	--	--	--	--	--	--	--	--	--	--	--	--	--
10/07/93	11.56	--	--	--	--	--	--	--	--	--	--	--	--	--
10/13/93	11.56	--	--	--	--	--	--	--	--	--	--	--	--	--
10/19/93	11.56	--	--	0.10	--	--	--	--	--	--	--	--	--	--
10/20/93	11.56	--	--	--	--	--	--	--	--	--	--	--	--	--
10/28/93	11.56	--	--	--	--	--	--	--	--	--	--	--	--	--
11/12/93	11.56	--	--	--	--	--	--	--	--	--	--	--	--	--
11/19/93	11.56	--	--	--	--	--	--	--	--	--	--	--	--	--
11/30/93	11.56	--	--	--	--	--	--	--	--	--	--	--	--	--
12/10/93	11.56	--	--	--	--	--	--	--	--	--	--	--	--	--
12/16/93	11.56	--	--	--	--	--	--	--	--	--	--	--	--	--
12/23/93	11.56	--	--	--	--	--	--	--	--	--	--	--	--	--
12/29/93	11.56	--	--	--	--	--	--	--	--	--	--	--	--	--
01/03/94	11.56	--	--	--	--	--	--	--	--	--	--	--	--	--
01/17/94	11.56	--	--	--	--	--	--	--	--	--	--	--	--	--
01/26/94	11.56	--	--	--	--	--	--	--	--	--	--	--	--	--
02/07/94	11.56	--	--	--	--	--	--	--	--	--	--	--	--	--
02/11/94	11.56	--	--	--	--	--	--	--	--	--	--	--	--	--
02/18/94	11.56	--	--	--	--	--	--	--	--	--	--	--	--	--
02/25/94	11.56	--	--	--	--	--	--	--	--	--	--	--	--	--
03/04/94	11.56	--	--	--	--	--	--	--	--	--	--	--	--	--
03/11/94	11.56	--	--	--	--	--	--	--	--	--	--	--	--	--
03/16/94	11.56	--	--	--	--	--	--	--	--	--	--	--	--	--
03/25/94	11.56	--	--	--	--	--	--	--	--	--	--	--	--	--
04/01/94	11.56	--	--	--	--	--	--	--	--	--	--	--	--	--
08/18/94	11.56	--	--	--	--	--	--	--	--	--	--	--	--	--

Table 1
Groundwater Monitoring Data and Analytical Results
Chevron Service Station #9-0290
1802 Webster Street
Alameda, California

WELL ID/ DATE	TOC* (ft.)	GWE (msl)	DTW (ft.)	SPHT (ft.)	SPH REMOVED (gallons)	TPH-D (ppb)	TPH-G (ppb)	B (ppb)	T (ppb)	E (ppb)	X (ppb)	MTBE (ppb)	TOG (ppb)
A-1 (cont)													
11/30/94	11.56	--	--	--	2.00	--	--	--	--	--	--	--	--
02/15/95	11.56	--	4.79	--	--	--	--	--	--	--	--	--	--
05/01/95	11.56	--	--	--	--	--	--	--	--	--	--	--	--
08/04/95	11.56	--	--	--	--	--	--	--	--	--	--	--	--
11/29/95	11.56	5.24	6.38	0.08	0.03	--	--	--	--	--	--	--	--
02/08/96	11.56	7.03	4.57	0.05	--	--	--	--	--	--	--	--	--
05/08/96	11.56	6.29	5.49	0.28	--	--	--	--	--	--	--	--	--
08/23/96	11.56	5.31	6.43	0.22	--	--	--	--	--	--	--	--	--
12/12/96	11.56	6.37	5.53	0.42	0.05	--	--	--	--	--	--	--	--
02/10/97	11.56	7.25	4.45	0.17	0.08	--	--	--	--	--	--	--	--
05/01/97	11.56	6.11	5.51	0.08	0.05	--	--	--	--	--	--	--	--
08/05/97	11.56	5.68	5.96	0.10	0.07	--	--	--	--	--	--	--	--
10/28/97	11.56	5.56	6.05	0.06	0.03	--	--	--	--	--	--	--	--
02/04/98	11.56	8.39	3.20	0.04	0.03	--	--	--	--	--	--	--	--
06/03/98	11.56	7.02	4.56	0.03	0.02	--	--	--	--	--	--	--	--
07/29/98	11.56	7.15	4.44	0.04	0.04	--	--	--	--	--	--	--	--
11/30/98	11.56	6.23	5.61	0.35	0.01	--	--	--	--	--	--	--	--
02/24/99	11.56	7.63	4.41	0.60	0.07	--	--	--	--	--	--	--	--
05/06/99	11.56	6.89	4.67	--	--	9,500 ³	580	13.4	<2.0	4.68	58	165	--
08/30/99	11.56	5.52	6.04	--	--	22,000 ³	615	12	3.45	3.8	44	95.5	--
11/17/99	11.56	5.70	5.89	0.04	0.08	--	--	--	--	--	--	--	--
02/21/00	11.56	7.39	4.23	0.08	0.01	--	--	--	--	--	--	--	--
05/08/00	11.56	6.55**	5.10	0.11	0.00	NOT SAMPLED DUE TO THE PRESENCE OF SPH				--	--	--	--
08/08/00	11.56	6.13**	5.53	0.13	0.26	NOT SAMPLED DUE TO THE PRESENCE OF SPH				--	--	--	--
11/01/00	11.56	5.99**	5.67	0.13	0.26	NOT SAMPLED DUE TO THE PRESENCE OF SPH				--	--	--	--
02/12/01	11.56	6.85	4.71	0.00	0.00	15,000 ¹²	290 ¹⁰	5.1	<2.0	<2.0	17	640	--
05/14/01 ¹⁷	11.56	6.26	5.30	0.00	0.00	3,100 ¹²	190 ¹⁰	4.8	1.2	0.92	22	100	--
08/13/01	11.56	5.69**	5.89	0.03	0.26	NOT SAMPLED DUE TO THE PRESENCE OF SPH				--	--	--	--

Table 1
Groundwater Monitoring Data and Analytical Results
Chevron Service Station #9-0290
1802 Webster Street
Alameda, California

WELL ID/ DATE	TOC* (ft.)	GWE (msl)	DTW (ft.)	SPHT (ft.)	SPH		TPH-D (ppb)	TPH-G (ppb)	B (ppb)	T (ppb)	E (ppb)	X (ppb)	MTBE (ppb)	TOG (ppb)
					REMOVED (gallons)									
A-1 (cont)														
11/12/01	11.56	5.84**	5.78	0.08	0.05	NOT SAMPLED DUE TO THE PRESENCE OF SPH					--	--	--	--
02/04/02	11.56	6.77	4.79	0.00	0.00	23,000	380	3.3	1.4	0.69	14	1,800	--	--
05/06/02	11.56	6.56	5.00	0.00	0.00	12,000	280	2.7	1.9	1.1	20	130	--	--
08/29/02	11.56	5.86	5.70	0.00	0.00	13,000	380	4.1	3.3	2.1	31	42	--	--
A-2														
09/20/91	8.00	0.27	7.73	0.00	--	5,100	8,100	860	14	110	53	--	--	--
10/09/91	8.00	1.39	6.61	0.00	--	--	--	--	--	--	--	--	--	--
10/17/91	8.00	1.34	6.66	0.00	--	--	--	--	--	--	--	--	--	--
10/23/91	8.00	1.29	6.80	0.09	--	--	--	--	--	--	--	--	--	--
11/01/91	8.00	1.45	6.63	0.15	--	--	--	--	--	--	--	--	--	--
11/07/91	8.00	1.45	6.64	0.21	--	--	--	--	--	--	--	--	--	--
11/15/91	8.00	1.38	6.81	0.19	--	--	--	--	--	--	--	--	--	--
11/21/91	8.00	1.31	6.93	0.24	--	--	--	--	--	--	--	--	--	--
12/12/91	8.00	1.24	6.97	0.15	--	--	--	--	--	--	--	--	--	--
12/30/91	8.00	1.70	6.54	0.24	--	--	--	--	--	--	--	--	--	--
01/13/92	8.00	2.16	5.92	0.08	--	--	--	--	--	--	--	--	--	--
01/22/92	8.00	2.00	6.01	0.10	--	--	--	--	--	--	--	--	--	--
02/12/92	8.00	2.20	6.06	0.26	--	--	--	--	--	--	--	--	--	--
03/09/92	8.00	3.11	4.93	0.04	--	--	--	--	--	--	--	--	--	--
04/10/92	8.00	2.80	5.20	<0.01	--	--	--	--	--	--	--	--	--	--
05/18/92	8.00	2.36	5.66	0.02	--	--	--	--	--	--	--	--	--	--
01/06/93	8.00	--	--	--	--	--	--	--	--	--	--	--	--	--
02/03/93	8.00	3.20	4.98	0.22	--	--	--	--	--	--	--	--	--	--
04/23/93	11.46	6.24	5.36	0.18	--	--	--	--	--	--	--	--	--	--
06/11/93	11.46	--	--	--	0.13	--	--	--	--	--	--	--	--	--
06/15/93	11.46	--	--	--	0.13	--	--	--	--	--	--	--	--	--
06/18/93	11.46	--	--	--	0.26	--	--	--	--	--	--	--	--	--
06/22/93	11.46	--	--	--	0.50	--	--	--	--	--	--	--	--	--
06/29/93	11.46	--	--	--	--	--	--	--	--	--	--	--	--	--

Table 1
Groundwater Monitoring Data and Analytical Results
Chevron Service Station #9-0290
1802 Webster Street
Alameda, California

WELL ID/ DATE	TOC* (ft.)	GWE (msl)	DTW (ft.)	SPHT (ft.)	SPH REMOVED (gallons)	TPH-D (pph)	TPH-G (pph)	B (pph)	T (pph)	E (pph)	X (pph)	MTBE (pph)	TOG (pph)
A-2 (cont)													
07/09/93	11.46	--	--	--	--	--	--	--	--	--	--	--	--
07/15/93	11.46	--	--	--	--	--	--	--	--	--	--	--	--
07/19/93	11.46	5.53	6.79	1.07	--	--	--	--	--	--	--	--	--
07/20/93	11.46	--	--	--	--	--	--	--	--	--	--	--	--
07/27/93	11.46	--	--	--	--	--	--	--	--	--	--	--	--
08/06/93	11.46	--	--	--	--	--	--	--	--	--	--	--	--
08/10/93	11.46	--	--	--	--	--	--	--	--	--	--	--	--
08/16/93	11.46	--	--	--	--	--	--	--	--	--	--	--	--
09/16/93	11.46	--	--	--	--	--	--	--	--	--	--	--	--
09/24/93	11.46	--	--	--	--	--	--	--	--	--	--	--	--
10/01/93	11.46	--	--	--	--	--	--	--	--	--	--	--	--
10/07/93	11.46	--	--	--	--	--	--	--	--	--	--	--	--
10/13/93	11.46	--	--	--	--	--	--	--	--	--	--	--	--
10/19/93	11.46	6.23	6.36	1.41	--	--	--	--	--	--	--	--	--
10/20/93	11.46	--	--	--	--	--	--	--	--	--	--	--	--
10/28/93	11.46	--	--	--	--	--	--	--	--	--	--	--	--
11/12/93	11.46	--	--	--	--	--	--	--	--	--	--	--	--
11/19/93	11.46	--	--	--	--	--	--	--	--	--	--	--	--
11/30/93	11.46	--	--	--	--	--	--	--	--	--	--	--	--
12/10/93	11.46	--	--	--	--	--	--	--	--	--	--	--	--
12/16/93	11.46	--	--	--	--	--	--	--	--	--	--	--	--
12/23/93	11.46	--	--	--	--	--	--	--	--	--	--	--	--
12/29/93	11.46	--	--	--	--	--	--	--	--	--	--	--	--
01/03/94	11.46	--	--	--	--	--	--	--	--	--	--	--	--
01/17/94	11.46	--	--	--	--	--	--	--	--	--	--	--	--
01/26/94	11.46	--	--	--	--	--	--	--	--	--	--	--	--
02/07/94	11.46	--	--	--	--	--	--	--	--	--	--	--	--
02/11/94	11.46	--	--	--	--	--	--	--	--	--	--	--	--
02/18/94	11.46	--	--	--	--	--	--	--	--	--	--	--	--
02/25/94	11.46	--	--	--	--	--	--	--	--	--	--	--	--

Table 1
Groundwater Monitoring Data and Analytical Results
Chevron Service Station #9-0290
1802 Webster Street
Alameda, California

WELL ID/ DATE	TOC* (ft.)	GWE (msl)	DTW (ft.)	SPHT (ft.)	SPH		TPH-D (ppb)	TPH-G (ppb)	B (ppb)	T (ppb)	E (ppb)	X (ppb)	MTBE (ppb)	TOG (ppb)
					REMOVED (gallons)									
A-2 (cont)														
03/04/94	11.46	--	--	--	--	--	--	--	--	--	--	--	--	--
03/11/94	11.46	--	--	--	--	--	--	--	--	--	--	--	--	--
03/16/94	11.46	--	--	--	--	--	--	--	--	--	--	--	--	--
03/25/94	11.46	--	--	--	--	--	--	--	--	--	--	--	--	--
DESTROYED														
B-1														
04/23/93	12.12	6.19	5.93	--	--	8,300	13,000	4,900	22	250	47	--	--	--
07/19/93	12.12	5.46	6.66	--	--	1,600	3,300	1,200	16	24	<30	--	--	--
10/19/93	12.12	5.04	7.08	--	--	550	2,300	730	18	14	31	--	--	--
01/17/94	12.12	5.39	6.73	--	--	<50	22,000	6,500	170	210	430	--	--	--
08/18/94	12.12	5.27	6.85	--	--	--	--	--	--	--	--	--	--	--
11/30/94	12.12	6.11	6.01	--	--	3,200 ¹	1,500	250	17	7.5	19	--	<5.0 ²	--
02/15/95	12.12	6.75	5.37	--	--	1,300 ¹	1,000	160	<2.0	4.6	2.6	--	--	--
05/01/95	12.12	7.00	5.12	--	--	2,600 ³	140	20	0.52	2.0	0.67	--	--	--
08/04/95	12.12	6.62	5.50	--	--	4,900 ³	6,700	1,400	<20	<20	<20	--	--	--
11/29/95	12.12	6.27	5.85	--	--	5,000 ³	9,200	2,200	<25	<25	25	8,300	--	--
02/08/96	12.12	8.12	4.00	--	--	1,300 ³	1,500	190	<5.0	<5.0	<5.0	2,300	--	--
05/08/96	12.12	7.32	4.80	--	--	2,900 ³	3,700	650	<10	24	16	2,300	--	--
08/23/96	12.12	6.58	5.54	--	--	2600	3,200	500	<20	<20	<20	4,900	--	--
12/12/96	12.12	7.22	4.90	--	--	3,400 ⁴	2,500	380	<25	<25	25	8,600	--	--
02/10/97	12.12	7.53	4.59	--	--	2,100 ³	2,200	270	11	8.8	13	3,400	--	--
05/01/97	12.12	6.46	5.66	--	--	1,300 ³	1,200	70	5.8	<5.0	7.2	2,000	--	--
08/05/97	12.12	5.68	6.44	--	--	1,500 ³	<1,000	86	<10	<10	<10	3,800	--	--
10/28/97	12.12	5.69	6.43	--	--	2,000 ³	1,400	73	6.5	6.8	9.0	2,900	--	--
02/04/98	12.12	9.11	3.01	--	--	1,200 ³	1,500	4.5	1.7	<0.5	2.2	1,900	--	--
02/12/98	12.12	8.33	3.79	--	--	--	--	--	--	--	--	--	--	--
06/03/98	12.12	7.23	4.89	--	--	970 ³	<50	<0.5	<0.5	<0.5	<0.5	1,400	--	--
07/29/98	12.12	6.37	5.75	--	--	1,100 ³	850	27	<0.5	4.0	2.9	770/1,200 ⁶	--	--
11/30/98	12.12	6.44	5.68	--	--	1,490	543	<5.0	<5.0	<5.0	<5.0	2,220	--	--

Table 1
Groundwater Monitoring Data and Analytical Results
Chevron Service Station #9-0290
1802 Webster Street
Alameda, California

WELL ID/ DATE	TOC* (ft.)	GWE (mst)	DTW (ft.)	SPHT (ft.)	SPH REMOVED (gallons)	TPH-D (ppb)	TPH-G (ppb)	B (pph)	T (ppb)	E (ppb)	X (ppb)	MTBE (ppb)	TOG (ppb)
B-1 (cont)													
02/24/99	12.12	7.83	4.29	--	--	1,400 ³	390	1.6	0.57	2.8	2.5	2,600	--
05/06/99	12.12	7.11	5.01	--	--	340 ³	239	4.02	<0.5	3.87	1.97	197	--
08/30/99	12.12	5.91	6.21	--	--	1,570 ⁷	739	22.4	3.45	5.62	3.27	1,110	--
11/17/99	12.12	5.98	6.14	--	--	1,730	907	66.4	3.82	4.39	4.75	2,480	--
02/21/00	12.12	7.53	4.59	--	--	1,000 ³	679	10.5	<1.0	3.84	3.21	2,330	--
05/08/00	12.12	6.66	5.46	0.00	0.00	870 ¹¹	1,000 ^R	<5.0	<5.0	<5.0	<5.0	660	--
08/08/00	12.12	6.22	5.90	0.00	0.00	520 ¹¹	<500	29	<5.0	<5.0	<5.0	1,900	--
11/01/00	12.12	7.14	4.98	0.00	0.00	570 ¹⁴	860 ¹⁰	41	<5.0	8.3	13	2,500	--
02/12/01	12.12	6.71	5.41	0.00	0.00	940 ¹⁴	790 ¹⁵	36	<5.0	<5.0	18	1,200	--
05/14/01	12.12	6.38	5.74	0.00	0.00	690 ¹¹	<1,000	<10	<10	<10	<10	540	--
08/13/01	12.12	5.77	6.35	0.00	0.00	760	570 ¹⁰	18	4.9	<2.5	7.4	1,000	--
11/12/01	12.12	5.59	6.53	0.00	0.00	2,300	1,100	12	2.5	3.4	8.8	1,100	--
02/04/02	12.12	6.92	5.20	0.00	0.00	1,800	850	7.5	0.66	5.3	<5.0	220	--
05/06/02	12.12	6.67	5.45	0.00	0.00	440	350	<0.50	<0.50	1.7	<1.5	83	--
08/29/02	12.12	5.94	6.18	0.00	0.00	3,000	770	7.3	1.1	1.5	3.1	330	--
B-3													
09/20/91	8.01	1.08	6.94	0.01	--	--	--	--	--	--	--	--	--
10/09/91	8.01	1.66	6.35	--	--	--	--	--	--	--	--	--	--
10/17/91	8.01	1.57	6.44	--	--	--	--	--	--	--	--	--	--
10/23/91	8.01	1.53	6.84	--	--	--	--	--	--	--	--	--	--
11/01/91	8.01	1.70	6.31	--	--	--	--	--	--	--	--	--	--
11/07/91	8.01	1.69	6.32	--	--	--	--	--	--	--	--	--	--
11/15/91	8.01	1.62	6.39	--	--	--	--	--	--	--	--	--	--
11/21/91	8.01	1.57	6.44	--	--	--	--	--	--	--	--	--	--
12/12/91	8.01	1.19	6.82	<0.01	--	--	--	--	--	--	--	--	--
12/30/91	8.01	1.64	6.37	--	--	--	--	--	--	--	--	--	--
01/13/92	8.01	2.07	5.94	--	--	--	--	--	--	--	--	--	--
01/22/92	8.01	2.02	5.99	--	--	--	--	--	--	--	--	--	--
02/12/92	8.01	2.19	5.82	<0.01	--	--	--	--	--	--	--	--	--

Table 1
Groundwater Monitoring Data and Analytical Results
Chevron Service Station #9-0290
1802 Webster Street
Alameda, California

WELL ID/ DATE	TOC* (ft.)	GWE (msl)	DTW (ft.)	SPHT (ft.)	SPH		TPH-D (ppb)	TPH-G (ppb)	B (ppb)	T (ppb)	E (ppb)	X (ppb)	MTBE (ppb)	TOG (ppb)
					REMOVED (gallons)									
B-3 (cont)														
03/09/92	8.01	2.91	5.10	--	--	--	--	--	--	--	--	--	--	--
04/10/92	8.01	2.65	5.36	--	--	--	--	--	--	--	--	--	--	--
05/18/92	8.01	2.29	5.72	--	--	250	6,200	550	58	13	51	--	--	<5,000
01/06/93	8.01	2.51	5.50	Sheen	--	10,000	5,400	490	54	51	82	--	--	--
02/03/93	8.01	--	--	--	--	--	--	--	--	--	--	--	--	--
04/23/93	11.42	6.10	5.32	--	--	6,400	18,000	540	69	47	120	--	--	--
07/29/93	11.42	5.48	5.94	--	--	4,000	40,000	780	69	49	150	--	--	--
10/19/93	11.42	5.10	6.32	--	--	1,500	20,000	520	37	43	100	--	--	--
01/17/94	11.42	4.47	6.95	--	--	<50	3,900	430	32	29	82	--	--	--
DESTROYED														
B-4														
09/20/91	8.04	1.22	6.82	0.01	--	1,400	19,000	710	160	650	2,000	--	--	--
10/09/91	8.04	1.41	6.63	--	--	--	--	--	--	--	--	--	--	--
10/17/91	8.04	1.20	6.84	--	--	--	--	--	--	--	--	--	--	--
10/23/91	8.04	1.17	6.87	--	--	--	--	--	--	--	--	--	--	--
11/01/91	8.04	1.34	6.70	--	--	--	--	--	--	--	--	--	--	--
11/07/91	8.04	1.31	6.73	--	--	--	--	--	--	--	--	--	--	--
11/15/91	8.04	1.21	6.83	--	--	--	--	--	--	--	--	--	--	--
11/21/91	8.04	1.20	6.84	--	--	--	--	--	--	--	--	--	--	--
12/12/91	8.04	1.17	6.87	<0.01	--	--	--	--	--	--	--	--	--	--
12/30/91	8.04	1.58	6.46	--	--	--	--	--	--	--	--	--	--	--
01/13/92	8.04	2.13	5.91	--	--	--	--	--	--	--	--	--	--	--
01/22/92	8.04	2.09	5.95	--	--	--	--	--	--	--	--	--	--	--
02/12/92	8.04	2.26	5.78	<0.01	--	860	15,000	920	75	520	940	--	--	--
03/09/92	8.04	2.95	5.09	--	--	--	--	--	--	--	--	--	--	--
04/10/92	8.04	2.65	5.39	--	--	--	--	--	--	--	--	--	--	--
05/18/92	8.04	2.45	5.59	--	--	<50	19,000	2,000	97	560	1,200	--	--	<5,000
01/06/93	8.04	2.54	5.50	Sheen	--	2,700	19,000	2,000	89	490	740	--	--	--

Table 1
Groundwater Monitoring Data and Analytical Results
Chevron Service Station #9-0290
1802 Webster Street
Alameda, California

WELL ID/ DATE	TOC* (ft.)	GWE (msl)	DTW (ft.)	SPHT (ft.)	SPH		TPH-D (ppb)	TPH-G (ppb)	B (ppb)	T (ppb)	E (ppb)	X (ppb)	MTBE (ppb)	TOG (ppb)
					REMOVED (gallons)									
B-4 (cont)														
02/03/93	8.04	--	--	--	--	--	--	--	--	--	--	--	--	--
04/23/93	11.46	6.07	5.39	--	--	2,300	5,700	2,400	75	380	580	--	--	--
07/19/93	11.46	5.33	6.13	--	--	2,400	19,000	2,400	140	440	620	--	--	--
10/19/93	11.46	4.95	6.51	--	--	2,100	13,000	1,200	84	290	530	--	--	--
01/17/94	11.46	5.28	6.18	--	--	<50	11,000	1,900	63	170	290	--	--	--
DESTROYED														
B-5														
09/20/91	7.73	2.20	5.53	--	--	<50	<50	<0.5	<0.5	<0.5	<0.5	--	--	--
10/09/91	7.73	2.42	5.31	--	--	--	--	--	--	--	--	--	--	--
10/17/91	7.73	2.09	5.64	--	--	--	--	--	--	--	--	--	--	--
10/23/91	7.73	2.05	5.68	--	--	--	--	--	--	--	--	--	--	--
11/01/91	7.73	2.24	5.49	--	--	--	--	--	--	--	--	--	--	--
11/07/91	7.73	2.19	5.54	--	--	--	--	--	--	--	--	--	--	--
11/15/91	7.73	2.10	5.63	--	--	--	--	--	--	--	--	--	--	--
11/21/91	7.73	--	--	--	--	--	--	--	--	--	--	--	--	--
12/12/91	7.73	2.05	5.68	--	--	--	--	--	--	--	--	--	--	--
12/30/91	7.73	2.54	5.19	--	--	--	--	--	--	--	--	--	--	--
01/13/92	7.73	3.07	4.65	--	--	--	--	--	--	--	--	--	--	--
01/22/92	7.73	3.03	4.70	--	--	--	--	--	--	--	--	--	--	--
02/12/92	7.73	3.38	4.45	--	--	<50	<50	<0.5	<0.5	<0.5	<0.5	--	--	--
03/09/92	7.73	3.68	4.05	--	--	--	--	--	--	--	--	--	--	--
04/10/92	7.73	3.30	4.43	--	--	--	--	--	--	--	--	--	--	--
05/18/92	7.73	3.94	3.79	--	--	--	390	39	1.9	11	24	--	--	<5,000
01/06/93	7.73	3.39	4.44	Sheen	--	<50	<50	<0.5	<0.5	<0.5	<0.5	--	--	--
02/03/93	7.73	--	--	--	--	--	--	--	--	--	--	--	--	--
04/23/93	10.18	5.86	4.32	--	--	<50	<50	<0.5	<0.5	<0.5	<1.5	--	--	--
07/19/93	10.18	5.15	5.03	--	--	<50	54	<0.5	0.7	<0.5	<1.5	--	--	--
10/19/93	10.18	5.08	5.10	--	--	<50	<50	2.0	4.1	0.6	3.5	--	--	--

Table 1
Groundwater Monitoring Data and Analytical Results
Chevron Service Station #9-0290
1802 Webster Street
Alameda, California

WELL ID/ DATE	TOC* (ft.)	GWE (msl)	DTW (ft.)	SPHT (ft.)	SPH		TPH-G (ppb)	B (ppb)	T (ppb)	E (ppb)	X (ppb)	MTRE (ppb)	TOG (ppb)
					REMOVED (gallons)	TPH-D (ppb)							
B-5 (cont)													
01/07/94	10.18	5.32	4.86	--	--	<50	<50	<0.5	<0.5	<0.5	<0.5	--	--
08/18/94	10.18	5.04	5.14	--	--	<50	<50	<0.5	<0.5	<0.5	<0.5	--	--
11/30/94	10.18	5.73	4.45	--	--	140 ¹	<50	<0.5	<0.5	<0.5	<0.5	--	--
02/15/95	10.18	6.03	4.15	--	--	170 ¹	<50	<0.5	<0.5	<0.5	<0.5	--	--
05/01/95	10.18	5.75	4.43	--	--	190 ³	<50	<0.5	<0.5	<0.5	<0.5	--	--
08/04/95	10.18	5.22	4.96	--	--	250 ³	<50	<0.5	<0.5	<0.5	<0.5	--	--
11/29/95	10.18	4.97	5.21	--	--	330 ³	140	1.5	<0.5	1.1	<0.5	800	--
02/08/96	10.18	6.38	3.80	--	--	250 ³	<200	2.1	<2.0	<2.0	<2.0	1,100	--
05/08/96	10.18	5.78	4.40	--	--	350 ³	<500	<5.0	<5.0	<5.0	<5.0	1,400	--
08/23/96	10.18	5.19	4.99	--	--	990	250	6.4	2.1	2.1	4.3	9,300	--
12/12/96	10.18	5.90	4.28	--	--	430 ³	<1,000	<10	<10	<10	<10	6,700	--
02/10/97	10.18	6.55	3.63	--	--	340 ³	<500	<5.0	<5.0	<5.0	<5.0	930	--
05/01/97	10.18	5.87	4.31	--	--	290 ³	<500	<5.0	<5.0	<5.0	<5.0	1,900	--
08/05/97	10.18	5.29	4.89	--	--	710 ³	<1,000	<10	<10	<10	<10	6,800	--
10/28/97	10.18	5.18	5.00	--	--	880 ³	<500	<5.0	<5.0	<5.0	<5.0	7,000	--
02/04/98	10.18	7.65	2.53	--	--	290 ³	<50	0.51	<0.5	<0.5	<0.5	2,100	--
06/03/98	10.18	6.33	3.85	--	--	630 ³	220	2.0	15	2.8	20	450	--
07/29/98	10.18	5.63	4.55	--	--	1,100 ³	<50	1.6	<0.5	<0.5	1.6	4,600/6,200 ⁶	--
11/30/98	10.18	5.81	4.37	--	--	371	<50	<0.5	1.91	<0.5	1.09	202	--
02/24/99	10.18	6.79	3.39	--	--	512 ³	<50	<0.5	<0.5	0.69	3.1	25	--
05/06/99	10.18	6.16	4.02	--	--	790 ³	<50	2.27	<0.5	<0.5	<0.5	3,090	--
08/30/99	10.18	5.02	5.16	--	--	1,890 ⁷	<250	4.25	<2.5	<2.5	<2.5	10,400	--
11/17/99	10.18	5.28	4.90	--	--	1,180 ³	101	4.95	<0.5	<0.5	<0.5	8,510	--
02/21/00	10.18	6.67	3.51	--	--	240 ³	<100	<1.0	<1.0	<1.0	<1.0	555	--
05/08/00	10.18	5.88	4.30	0.00	0.00	1,200 ¹²	<50	<0.50	<0.50	<0.50	1.4	270	--
08/08/00	10.18	5.55	4.63	0.00	0.00	350 ¹¹	<1,000	<10	<10	<10	<10	8,600	--
11/01/00	10.18	5.53	4.65	0.00	0.00	470 ¹⁴	<500	<5.0	<5.0	<5.0	11	4,600	--
02/12/01	10.18	6.13	4.05	0.00	0.00	190 ¹²	<50	<0.50	<0.50	<0.50	1.3	420	--
05/14/01	10.18	5.59	4.59	0.00	0.00	<1,000	<500	<5.0	<5.0	<5.0	<5.0	6,800	--
08/13/01	10.18	5.14	5.04	0.00	0.00	2,800	<50	<0.50	<0.50	<0.50	<0.50	11,000	--

Table 1
Groundwater Monitoring Data and Analytical Results
Chevron Service Station #9-0290
1802 Webster Street
Alameda, California

WELL ID/ DATE	TOC* (ft.)	GWE (msl)	DTW (ft.)	SPHT (ft.)	SPH		TPH-D (ppb)	TPH-G (ppb)	B (ppb)	T (ppb)	E (ppb)	X (ppb)	MTBE (ppb)	TOG (ppb)
					REMOVED (gallons)									
B-5 (cont)														
11/12/01	10.18	5.88	4.30	0.00	0.00		2,400	100	1.0	<0.50	<0.50	<1.5	2,300	--
02/04/02	10.18	6.03	4.15	0.00	0.00		1,800	99	<0.50	0.63	2.2	14	3,200	--
05/06/02	10.18	5.86	4.32	0.00	0.00		1,700	<50	<0.50	<0.50	<1.5	830	--	--
08/29/02	10.18	5.20	4.98	0.00	0.00		12,000	<250	5.2	<1.0	<1.0	<3.0	18,000	--
B-6														
09/20/91	8.55	1.70	6.85	--	--		<50	<50	<0.5	<0.5	<0.5	<0.5	--	--
10/09/91	8.55	1.72	6.83	--	--		--	--	--	--	--	--	--	--
10/17/91	8.55	1.65	6.90	--	--		--	--	--	--	--	--	--	--
10/23/91	8.55	1.62	6.93	--	--		--	--	--	--	--	--	--	--
11/01/91	8.55	1.77	6.78	--	--		--	--	--	--	--	--	--	--
11/07/91	8.55	1.74	6.81	--	--		--	--	--	--	--	--	--	--
11/15/91	8.55	1.67	6.88	--	--		--	--	--	--	--	--	--	--
11/21/91	8.55	1.60	6.95	--	--		--	--	--	--	--	--	--	--
12/12/91	8.55	1.41	7.14	--	--		--	--	--	--	--	--	--	--
12/30/91	8.55	2.05	6.50	--	--		--	--	--	--	--	--	--	--
01/13/92	8.55	2.36	6.19	--	--		--	--	--	--	--	--	--	--
01/22/92	8.55	2.28	6.27	--	--		--	--	--	--	--	--	--	--
02/12/92	8.55	2.43	6.12	--	--		<50	<50	<0.5	<0.5	<0.5	<0.5	--	--
03/09/92	8.55	3.27	5.28	--	--		--	--	--	--	--	--	--	--
04/10/92	8.55	3.07	5.48	--	--		--	--	--	--	--	--	--	--
05/18/92	8.55	2.65	5.90	--	--		<50	<50	<0.5	<0.5	<0.5	<0.5	--	<5,000
01/06/93	8.55	2.76	5.79	--	--		<50	<50	<0.5	<0.5	<0.5	<0.5	--	--
02/03/93	8.55	--	--	--	--		--	--	--	--	--	--	--	--
04/23/93	11.97	6.70	5.27	--	--		<50	<50	<0.5	<0.5	<0.5	<1.5	--	--
07/19/93	11.97	5.06	6.91	--	--		<50	74	<0.5	<0.5	<0.5	<1.5	--	--
10/19/93	11.97	5.49	6.48	--	--		<50	<50	<0.5	0.5	<0.5	2.2	--	--
01/07/94	11.97	5.79	6.18	--	--		<50	<50	<0.5	<0.5	<0.5	<0.5	--	--
08/18/94	11.97	5.77	6.20	--	--		<50	<50	<0.5	<0.5	<0.5	<0.5	--	--
11/30/94	11.97	6.52	5.45	--	--		230 ¹	<50	<0.5	<0.5	<0.5	<0.5	--	--

Table 1
Groundwater Monitoring Data and Analytical Results
Chevron Service Station #9-0290
1802 Webster Street
Alameda, California

WELL ID/ DATE	TOC* (ft.)	GWE (msl)	DTW (ft.)	SPHT (ft.)	SPH		TPH-D (ppb)	TPH-G (ppb)	B (ppb)	T (ppb)	E (ppb)	X (ppb)	MTBE (ppb)	TOG (ppb)
					REMOVED (gallons)									
B-6 (cont)														
02/15/95	11.97	7.27	4.70	--	--	130 ¹	<50	<0.5	<0.5	<0.5	<0.5	<0.5	--	--
05/01/95	11.97	6.94	5.03	--	--	97 ³	<50	<0.5	<0.5	<0.5	<0.5	<0.5	--	--
08/04/95	11.97	6.15	5.82	--	--	350 ³	<50	<0.5	<0.5	<0.5	<0.5	<0.5	--	--
11/29/95	11.97	5.97	6.00	--	--	200 ³	--	--	--	--	--	--	--	--
02/08/96	11.97	7.27	4.70	--	--	210 ³	--	--	--	--	--	--	--	--
05/08/96	11.97	6.74	5.23	--	--	250 ³	--	--	--	--	--	--	--	--
08/23/96	11.97	5.92	6.05	--	--	310 ³	--	--	--	--	--	--	--	--
12/12/96	11.97	6.65	5.32	--	--	300 ³	--	--	--	--	--	--	--	--
02/10/97	11.97	7.60	4.37	--	--	130 ³	--	--	--	--	--	--	360	--
05/01/97	11.97	6.74	5.23	--	--	260 ³	--	--	--	--	--	--	2,200	--
08/05/97	11.97	6.22	5.75	--	--	260 ³	--	--	--	--	--	--	1,800	--
10/28/97	11.97	5.89	6.08	--	--	340 ³	--	--	--	--	--	--	1,900	--
02/04/98	11.97	9.26	2.71	--	--	280 ³	--	--	--	--	--	--	1,400	--
06/03/98	11.97	7.49	4.48	--	--	130 ³	--	--	--	--	--	--	1,200	--
07/29/98	11.97	6.69	5.28	--	--	340 ³	--	--	--	--	--	--	2,700/3,000 ⁶	--
11/30/98	11.97	6.48	5.49	--	--	2,740	655	<5.0	<5.0	<5.0	<5.0	--	2,160	--
02/24/99	11.97	7.79	4.18	--	--	225 ³	--	--	--	--	--	--	1,500	--
05/06/99	11.97	6.29	5.68	--	--	71 ³	--	--	--	--	--	--	1,010	--
08/30/99	11.97	6.06	5.91	--	--	356 ³	--	--	--	--	--	--	4,520	--
11/17/99	11.97	6.01	5.96	--	--	1,960 ³	--	--	--	--	--	--	5,160	--
02/21/00	11.97	7.51	4.46	--	--	180 ³	--	--	--	--	--	--	6,920	--
05/08/00	11.97	6.92	5.05	0.00	0.00	420 ¹¹	--	--	--	--	--	--	6,800	--
08/08/00	11.97	6.55	5.42	0.00	0.00	180 ¹¹	--	--	--	--	--	--	25,000	--
11/01/00	11.97	6.24	5.73	0.00	0.00	77 ¹⁴	--	--	--	--	--	--	25,000	--
02/12/01	11.97	6.65	5.32	0.00	0.00	62 ¹¹	--	--	--	--	--	--	16,000	--
05/14/01	11.97	6.62	5.35	0.00	0.00	55 ¹²	--	--	--	--	--	--	9,100	--
08/13/01	11.97	6.05	5.92	0.00	0.00	220	--	--	--	--	--	--	33,000	--
11/12/01	11.97	5.63	6.34	0.00	0.00	550	--	--	--	--	--	--	34,000 ¹⁹	--
02/04/02	11.97	7.16	4.81	0.00	0.00	290	--	--	--	--	--	--	28,000	--
05/06/02	11.97	6.94	5.03	0.00	0.00	270	--	--	--	--	--	--	23,000	--
08/29/02	11.97	6.29	5.68	0.00	0.00	490	--	--	--	--	--	--	29,000	--

Table 1
Groundwater Monitoring Data and Analytical Results
Chevron Service Station #9-0290
1802 Webster Street
Alameda, California

WELL ID/ DATE	TOC* (ft.)	GWE (msl)	DTW (ft.)	SPHT (ft.)	SPH REMOVED (gallons)	TPH-D (ppb)	TPH-G (ppb)	B (ppb)	T (ppb)	E (ppb)	X (ppb)	MTBE (ppb)	TOG (ppb)
B-7													
04/23/93	10.54	6.02	4.52	--	--	--	<50	<0.5	<0.5	<0.5	<1.5	--	<50
07/19/93	10.54	5.50	5.04	--	--	<50	<50	<0.5	<0.5	<0.5	<1.5	--	<50
10/19/93	10.54	5.14	5.40	--	--	<50	<50	3.1	0.5	<0.5	0.8	--	--
01/07/94	10.54	5.35	5.19	--	--	<50	<50	<0.5	<0.5	<0.5	<0.5	--	--
08/18/94	10.54	5.28	5.26	--	--	<50	<50	<0.5	<0.5	<0.5	<0.5	--	--
11/30/94	10.54	5.96	4.58	--	--	<50	<50	<0.5	<0.5	<0.5	<0.5	--	--
02/15/95	10.54	6.32	4.22	--	--	<50	<50	<0.5	<0.5	<0.5	<0.5	--	--
05/01/95	10.54	6.04	4.50	--	--	53 ¹	<50	<0.5	<0.5	<0.5	<0.5	--	--
08/04/95	10.54	5.56	4.98	--	--	<50	<50	<0.5	<0.5	<0.5	<0.5	--	--
02/12/98	10.54	7.49	3.05	--	--	<50	<50	<0.5	<0.5	<0.5	<0.5	--	--
06/03/98	10.54	6.59	3.95	--	--	SAMPLED SEMI-ANNUALLY			--	--	--	--	--
07/29/98	10.54	5.99	4.55	--	--	--	<50	<0.5	<0.5	<0.5	<0.5	<2.5	--
11/30/98	10.54	5.56	4.98	--	--	--	--	--	--	--	--	--	--
02/24/99	10.54	7.24	3.30	--	--	--	<50	<0.5	<0.5	<0.5	<0.5	<2.5	--
05/06/99	10.54	4.79	5.75	--	--	--	--	--	--	--	--	--	--
08/30/99	10.54	5.25	5.29	--	--	--	<50	<0.5	<0.5	<0.5	<0.5	<2.5	--
11/17/99	10.54	4.81	5.73	--	--	--	--	--	--	--	--	--	--
02/21/00	10.54	6.54	4.00	--	--	--	<50	<0.5	<0.5	<0.5	<0.5	<2.5	--
05/08/00	10.54	6.14	4.40	0.00	0.00	--	--	--	--	--	--	--	--
08/08/00	10.54	6.05	4.49	0.00	0.00	--	<50	<0.50	<0.50	<0.50	<0.50	<2.5	--
11/01/00	10.54	5.85	4.69	0.00	0.00	--	--	--	--	--	--	--	--
02/12/01	10.54	6.17	4.37	0.00	0.00	--	<50	<0.50	<0.50	<0.50	<0.50	<2.5	--
05/14/01	10.54	6.09	4.45	SAMPLED SEMI- ANNUALLY			--	--	--	--	--	--	--
08/13/01	10.54	5.61	4.93	0.00	0.00	--	<50	<0.50	<0.50	<0.50	<0.50	<2.5	--
11/12/01	10.54	5.27	5.27	0.00	0.00	SAMPLED SEMI-ANNUALLY			--	--	--	--	--
02/04/02	10.54	6.43	4.11	0.00	0.00	--	<50	<0.50	<0.50	<0.50	<1.5	<2.5	--
05/06/02	10.54	6.28	4.26	0.00	0.00	SAMPLED SEMI-ANNUALLY			--	--	--	--	--
08/29/02	10.54	5.76	4.78	0.00	0.00	--	<50	<0.50	<0.50	<0.50	1.8	<2.5	--

Table 1
Groundwater Monitoring Data and Analytical Results
Chevron Service Station #9-0290
1802 Webster Street
Alameda, California

WELL ID/ DATE	TOC* (ft.)	GWE (msl)	DTW (ft.)	SPHT (ft.)	SPH		TPH-D (ppb)	TPH-G (ppb)	B (ppb)	T (ppb)	E (ppb)	X (ppb)	MTBE (ppb)	TOG (ppb)
					REMOVED (gallons)									
B-8														
04/23/93	11.99	6.63	5.36	--	--	--	<50	<0.5	<0.5	<0.5	<1.5	--	<50	
07/19/93	11.99	5.77	6.22	--	--	<50	<50	<0.5	<0.5	<0.5	<1.5	--	<50	
10/19/93	11.99	DRY	--	--	--	--	--	--	--	--	--	--	--	
01/07/94	11.99	5.69	6.30	--	--	<50	<50	<0.5	<0.5	<0.5	<0.5	--	--	
08/18/94	11.99	5.56	6.43	--	--	<50	<50	<0.5	<0.5	<0.5	<0.5	--	--	
11/30/94	11.99	6.53	5.46	--	--	120 ¹	<50	<0.5	<0.5	<0.5	<0.5	--	--	
02/15/95	11.99	7.27	4.72	--	--	120 ¹	<50	<0.5	<0.5	<0.5	<0.5	--	--	
05/01/95	11.99	6.99	5.00	--	--	51 ³	<50	<0.5	<0.5	<0.5	<0.5	--	--	
08/04/95	11.99	6.07	5.92	--	--	<50	<50	<0.5	<0.5	<0.5	<0.5	--	--	
11/30/98	11.99	6.45	5.54	--	--	--	--	--	--	--	--	--	--	
NOT MONITORED/SAMPLED														
B-9														
04/23/93	10.70	6.14	4.56	--	--	--	<50	<0.5	<0.5	<0.5	<1.5	--	<50	
07/19/93	10.70	5.25	5.45	--	--	<50	<50	<0.5	<0.5	<0.5	<1.5	--	<50	
10/19/93	10.70	4.81	5.89	--	--	<50	<50	<0.5	<0.5	<0.5	<0.5	--	--	
01/07/94	10.70	5.29	5.41	--	--	<50	<50	<0.5	<0.5	<0.5	<0.5	--	--	
08/18/94	10.70	5.15	5.55	--	--	<50	<50	<0.5	<0.5	<0.5	<0.5	--	--	
11/30/94	10.70	6.35	4.35	--	--	60 ¹	<50	<0.5	<0.5	<0.5	<0.5	--	--	
02/15/95	10.70	7.05	3.65	--	--	<50	<50	<0.5	<0.5	<0.5	<0.5	--	--	
05/01/95	10.70	6.41	4.29	--	--	<50	<50	<0.5	<0.5	<0.5	<0.5	--	--	
08/04/95	10.70	5.50	5.20	--	--	<50	<50	<0.5	<0.5	<0.5	<0.5	--	--	
NOT MONITORED/SAMPLED														
B-10														
11/29/95	11.42	4.91	6.51	--	--	900 ³	1,700	95	<2.5	69	170	22	--	
02/08/96	11.42	6.87	4.55	--	--	650 ³	230	31	<0.5	7.2	6.2	10	--	
05/08/96	11.42	5.87	5.55	--	--	570 ³	260	61	0.59	37	23	20	--	

Table 1
Groundwater Monitoring Data and Analytical Results
Chevron Service Station #9-0290
1802 Webster Street
Alameda, California

WELL ID/ DATE	TOC* (ft.)	GWE (msl)	DTW (ft.)	SPHT (ft.)	SPH REMOVED (gallons)	TPH-D (ppb)	TPH-G (ppb)	B (ppb)	T (ppb)	E (ppb)	X (ppb)	MTBE (ppb)	TOG (ppb)
B-10 (cont)													
08/23/96	11.42	5.23	6.19	--	--	700 ³	320	34	<0.5	29	15	8.3	--
12/12/96	11.42	5.59	5.83	--	--	990 ³	1,600	94	<2.5	110	27	<12	--
02/10/97	11.42	6.84	4.58	--	--	530 ³	2,100	230	5.6	130	83	<12	--
05/01/97	11.42	5.85	5.57	--	--	770 ³	2,300	110	<2.5	140	49	<12	--
08/05/97	11.42	5.12	6.30	--	--	620 ³	650	33	1.1	70	16	3.2	--
10/28/97	11.42	5.24	6.18	--	--	310 ³	740	25	1.6	53	14	6.7	--
02/04/98	11.42	8.53	2.89	--	--	250 ³	950	23	4.5	<0.5	1.9	<2.5	--
06/03/98	11.42	6.62	4.80	--	--	490 ³	<50	<0.5	<0.5	<0.5	<0.5	<2.5	--
07/29/98	11.42	5.77	5.65	--	--	390 ³	290	3.9	<0.5	8.5	1.4	<2.5	--
11/30/98	11.42	5.80	5.62	--	--	437	<50	<0.5	<0.5	<0.5	<0.5	7.11	--
02/24/99	11.42	7.19	4.23	--	--	259 ³	160	35	0.55	0.64	0.64	9.2	--
05/06/99	11.42	6.31	5.11	--	--	190 ³	490	7.05	1.02	8.24	2.18	<5.0	--
08/30/99	11.42	5.06	6.36	--	--	330 ³	205	1.79	0.808	5.55	2.16	3.93	--
11/17/99	11.42	5.48	5.94	--	--	2,180 ³	108	1.2	<0.5	1.2	<0.5	<2.5	--
02/21/00	11.42	7.07	4.35	--	--	360 ³	587	17.6	2.92	10.1	4.61	5.08	--
05/08/00	11.42	5.99	5.43	0.00	0.00	320 ¹¹	380 ⁹	5.4	2.6	3.2	6.3	9.1	--
08/08/00	11.42	DRY	--	--	--	--	--	--	--	--	--	--	--
11/01/00	11.42	DRY	--	--	--	--	--	--	--	--	--	--	--
02/12/01 ¹⁶	NP	6.09	5.33	0.00	0.00	--	--	--	--	--	--	--	--
05/14/01 ¹⁶	11.42	OBSTRUCTION IN WELL		--	--	--	--	--	--	--	--	--	--
08/13/01 ¹⁶	11.42	OBSTRUCTION IN WELL		--	--	--	--	--	--	--	--	--	--
11/12/01 ¹⁶	11.42	OBSTRUCTION IN WELL		--	--	--	--	--	--	--	--	--	--
02/04/02 ²⁰	11.42	6.18	5.24	0.00	0.00	340	100	1.8	<0.50	0.57	<1.5	18	--
05/06/02	11.42	6.00	5.42	0.00	0.00	1,000	86	1.4	<0.50	<0.50	<1.5	17	--
08/29/02	11.42	4.79	6.63	0.00	0.00	650	120	<0.50	<0.50	<0.50	<1.5	38	--
B-11													
11/29/95	11.98	6.08	5.90	--	--	1,400 ³	2,800	38	<10	26	48	21,000	--
02/08/96	11.98	7.54	4.44	--	--	1,100 ³	<5,000	<50	<50	<50	<50	38,000	--
05/08/96	11.98	6.98	5.00	--	--	1,300 ³	4,100	110	<10	31	25	17,000	--

Table 1
Groundwater Monitoring Data and Analytical Results
Chevron Service Station #9-0290
1802 Webster Street
Alameda, California

WELL ID/ DATE	TOC* (ft.)	GWE (msl)	DTW (ft.)	SPHT (ft.)	SPH		TPH-D (ppb)	TPH-G (ppb)	B (ppb)	T (ppb)	E (ppb)	X (ppb)	MTBE (ppb)	TOG (ppb)
					REMOVED (gallons)									
B-11 (cont)														
08/23/96	11.98	6.37	5.61	--	--	820 ³	3,400	160	12	41	13	4,000	--	
12/12/96	11.98	6.85	5.13	--	--	1,300 ³	3,700	120	12	<5.0	30	2,200	--	
02/10/97	11.98	7.91	4.07	--	--	810 ³	2,300	56	17	<5.0	20	4,700	--	
05/01/97	11.98	6.95	5.03	--	--	820 ³	<5,000	<50	<50	<50	<50	21,000	--	
08/05/97	11.98	6.38	5.60	--	--	900 ³	3,500	42	<10	<10	<10	4,100	--	
10/28/97	11.98	6.30	5.68	--	--	1,300 ³	3,000	39	6.2	8.0	13	2,300	--	
02/04/98	11.98	9.39	2.59	--	--	930 ³	1,300	3.2	1.4	<0.5	5.0	46,000	--	
06/03/98	11.98	7.53	4.45	--	--	740 ³	860	3.7	1.4	0.84	3.0	34,000	--	
07/29/98	11.98	6.80	5.18	--	--	1,400 ³	1,300	6.9	2.5	3.8	2.0	50,000/41,000 ^f	--	
11/30/98	11.98	6.91	5.07	--	--	1,020	<1,000	<10	<10	<10	<10	5,370	--	
02/24/99	11.98	7.79	4.19	--	--	2,290 ³	690	4.7	<0.5	2.7	3.1	67,000	--	
05/06/99	11.98	7.43	4.55	--	--	580 ³	423	4.66	0.662	<0.5	1.38	20,600	--	
08/30/99	11.98	6.18	5.80	--	--	1,120 ³	1,220	31	8.6	<5.0	14	10,900	--	
11/17/99	11.98	6.41	5.57	--	--	1,160 ³	2,800	36.6	10.6	8.41	11.6	12,000	--	
02/21/00	11.98	7.77	4.21	--	--	730 ³	1,570	12.3	2.71	3.33	12.9	2,980	--	
05/08/00	11.98	7.04	4.94	0.00	0.00	220 ¹³	<500	<5.0	<5.0	<5.0	<5.0	8,500	--	
08/08/00	11.98	6.79	5.19	0.00	0.00	660 ¹³	2,900 ¹⁰	51	<25	<25	38	10,000	--	
11/01/00	11.98	6.72	5.26	0.00	0.00	290 ¹¹	<5,000	<50	<50	<50	<50	29,000	--	
02/12/01	11.98	7.24	4.74	0.00	0.00	660 ¹³	1,700 ¹⁰	38	11	11	22	7,800	--	
05/14/01	11.98	6.84	5.14	0.00	0.00	430 ¹³	1,200 ¹⁰	29	11	<10	<10	35,000	--	
08/13/01	11.98	6.33	5.65	0.00	0.00	910	<5,000	<50	<50	<50	<50	140,000 ¹⁸	--	
11/12/01	11.98	6.32	5.66	0.00	0.00	1,400	3,100	14	6.1	8.7	23	6,100	--	
02/04/02	11.98	7.25	4.73	0.00	0.00	650	1,400	5.6	1.8	2.5	9.3	7,800	--	
05/06/02	11.98	7.10	4.88	0.00	0.00	880	480	1.2	0.64	1.3	1.9	1,400	--	
08/29/02	11.98	6.44	5.54	0.00	0.00	3,500	1,500	5.4	1.9	2.2	5.8	96,000	--	
B-12														
11/29/95	11.16	5.15	6.01	--	--	1,800 ³	1,100	10	<10	<10	<10	37,000	--	
02/08/96	11.16	6.56	4.60	--	--	1,800 ³	<20,000	<200	<200	<200	<200	88,000	--	
05/08/96	11.16	6.08	5.08	--	--	1,800 ³	<25,000	<250	<250	<250	<250	88,000	--	

Table 1
Groundwater Monitoring Data and Analytical Results
Chevron Service Station #9-0290
1802 Webster Street
Alameda, California

WELL ID/ DATE	TOC* (ft.)	GWE (msl)	DTW (ft.)	SPHT (ft.)	SPH		TPH-D (ppb)	TPH-G (ppb)	B (ppb)	T (ppb)	E (ppb)	X (ppb)	MTBE (ppb)	TOG (ppb)
					REMOVED (gallons)									
B-12 (cont)														
08/23/96	11.16	5.51	5.65	--	--	--	1,500 ³	630	16	<5.0	<5.0	<5.0	420	--
12/12/96	11.16	6.05	5.11	--	--	--	1,200 ³	<25,000	<250	<250	<250	<250	54,000	--
02/10/97	11.16	7.05	4.11	--	--	--	1,200 ³	<20,000	<200	<200	<200	<200	65,000	--
02/10/97 ⁵	11.16	7.05	4.11	--	--	--	--	--	<500	<500	<500	<500	--	--
05/01/97	11.16	6.17	4.99	--	--	--	1,100 ³	<12,500	<125	<125	<125	<125	64,000	--
08/05/97	11.16	5.55	5.61	--	--	--	1,100 ³	<10,000	<100	<100	<100	<100	46,000	--
10/28/97	11.16	5.40	5.76	--	--	--	1,100 ³	1,400	39	<5.0	7.2	6.0	29,000	--
02/04/98	11.16	8.53	2.63	--	--	--	4,800 ³	920	6.9	1.1	<0.5	2.8	59,000	--
06/03/98	11.16	6.71	4.45	--	--	--	2,000 ³	590	9.4	<0.5	0.93	<0.5	15,000	--
07/29/98	11.16	5.91	5.25	--	--	--	2,200 ³	820	5.6	2.0	3.3	1.2	28,000/33,000 ⁶	--
11/30/98	11.16	6.03	5.13	--	--	--	1,060	2,110	<10	<10	<10	<10	5,330	--
02/24/99	11.16	7.16	4.00	--	--	--	2,680 ³	410	0.64	<0.5	2.2	2.3	15,000	--
05/06/99	11.16	6.71	4.45	--	--	--	3,550 ³	<500	<5.0	<5.0	<5.0	<5.0	1370	<1,000
08/30/99	11.16	5.32	5.84	--	--	--	1,310 ³	985	12.5	6.0	9.5	10.8	6600	--
11/17/99	11.16	5.73	5.43	--	--	--	1,060 ³	1,700	14.4	5.99	5.98	<5.0	14,200	--
02/21/00	11.16	6.85	4.31	--	--	--	430 ³	595	3.49	<0.5	<0.5	4.26	5,100	--
05/08/00	11.16	6.21	4.95	0.00	0.00	--	340 ¹³	<500	<5.0	<5.0	<5.0	<5.0	2,100	--
08/08/00	11.16	6.01	5.15	0.00	0.00	--	260 ¹³	410 ¹⁰	3.9	1.5	1.8	4.8	2,000	--
11/01/00	11.16	5.85	5.31	0.00	0.00	--	130 ¹¹	660 ⁹	6.0	1.9	2.8	2.9	4,600	--
02/12/01	11.16	6.27	4.89	0.00	0.00	--	280 ¹¹	550 ¹⁰	14	<5.0	5.0	<5.0	2,000	--
05/14/01	11.16	6.05	5.11	0.00	0.00	--	280 ¹³	770 ¹⁰	7.6	5.0	0.80	4.8	1,400	--
08/13/01	11.16	5.52	5.64	0.00	0.00	--	500	730 ¹⁰	10	<5.0	6.1	<5.0	2,700	--
11/12/01	11.16	5.40	5.76	0.00	0.00	--	900	1,700	2.2	1.1	7.6	9.2	1,400	--
02/04/02	11.16	6.45	4.71	0.00	0.00	--	440	1,100	2.0	1.0	2.0	2.8	310	--
05/06/02	11.16	6.28	4.88	0.00	0.00	--	340	660	<1.0	<1.0	<1.0	<1.0	96	--
08/29/02	11.16	5.67	5.49	0.00	0.00	--	1,000	1,700	5.6	3.9	4.2	<15	530	--

Table 1
Groundwater Monitoring Data and Analytical Results
Chevron Service Station #9-0290
1802 Webster Street
Alameda, California

WELL ID/ DATE	TOC* (ft.)	GWE (msl)	DTW (ft.)	SPHT (ft.)	SPH		TPH-D (ppb)	TPH-G (ppb)	B (ppb)	T (ppb)	E (ppb)	X (ppb)	MTBE (ppb)	TOG (ppb)
					REMOVED (gallons)									
B-13														
11/29/95	11.17	5.26	5.91	--	--	3,400 ³	1,800	19	<5.0	5.5	<5.0	7,400	--	
02/08/96	11.17	6.72	4.45	--	--	450 ³	910	12	1.3	2.0	1.9	77	--	
05/08/96	11.17	6.20	4.97	--	--	560 ³	140	1.9	<0.5	0.88	2.0	98	--	
08/23/96	11.17	5.54	5.63	--	--	1,300 ³	1,300	<10	<10	<10	<10	450	--	
12/12/96	11.17	5.91	5.26	--	--	1,300 ³	2,600	29	5.4	9.40	6.3	230	--	
02/10/97	11.17	7.05	4.12	--	--	290 ³	670	<0.5	6.7	2.6	5.6	28	--	
05/01/97	11.17	6.17	5.00	--	--	480 ³	920	8.5	4.6	2.1	6.1	530	--	
08/05/97	11.17	5.52	5.65	--	--	1,300 ³	1,900	23	<5.0	<5.0	<5.0	860	--	
10/28/97	11.17	5.49	5.68	--	--	2,200 ³	2,400	33	14	8.4	10	2100	--	
02/04/98	11.17	8.48	2.69	--	--	260 ³	110	<0.5	<0.5	<0.5	<0.5	260	--	
06/03/98	11.17	6.79	4.38	--	--	480 ³	<50	<0.5	<0.5	<0.5	<0.5	400	--	
07/29/98	11.17	6.12	5.05	--	--	830 ³	350	5.0	<0.5	0.67	1.2	730/980 ⁶	--	
11/30/98	11.17	6.16	5.01	--	--	741	168	0.797	<0.5	<0.5	<0.5	114	--	
02/24/99	11.17	7.14	4.03	--	--	670 ³	69	<0.5	<0.5	<0.5	<0.5	530	--	
05/06/99	11.17	6.72	4.45	--	--	540 ³	<500	<5.0	<5.0	<5.0	<5.0	454	--	
08/30/99	11.17	5.43	5.74	--	--	927 ³	748	13.7	<2.5	4.53	10.6	377	--	
11/17/99	11.17	5.58	5.59	--	--	1,310 ³	1,240	24.6	8.96	<5.0	20.2	1,900	--	
02/21/00	11.17	6.93	4.24	--	--	200 ³	443	2.11	0.908	1.89	2.89	254	--	
05/08/00	11.17	6.35	4.82	0.00	0.00	240 ¹¹	190 ¹⁰	<0.50	0.68	1.7	1.1	190	--	
08/08/00	11.17	6.18	4.99	0.00	0.00	100 ¹³	150 ¹⁰	0.84	1.2	1.3	2.6	44	--	
11/01/00	11.17	5.96	5.21	0.00	0.00	290 ¹⁴	560 ⁹	4.9	1.4	4.7	11	1,100	--	
02/12/01	11.17	6.41	4.76	0.00	0.00	210 ¹³	160 ¹⁰	5.4	1.3	2.1	2.5	200	--	
05/14/01	11.17	6.19	4.98	0.00	0.00	130 ¹¹	240 ¹⁰	3.7	2.2	0.92	3.2	66	--	
08/13/01	11.17	5.62	5.55	0.00	0.00	750	560 ¹⁰	13	6.4	<5.0	<5.0	690	--	
11/12/01	11.17	5.46	5.71	0.00	0.00	2,100	3,500	9.2	8.1	16	25	700	--	
02/04/02	11.17	6.62	4.55	0.00	0.00	320	430	1.7	0.54	1.0	1.8	91	--	
05/06/02	11.17	6.44	4.73	0.00	0.00	430	<50	<0.50	<0.50	<0.50	<0.50	22	--	
08/29/02	11.17	5.82	5.35	0.00	0.00	1,600	660	<2.0	1.1	0.82	2.2	320	--	

Table 1
Groundwater Monitoring Data and Analytical Results
Chevron Service Station #9-0290
1802 Webster Street
Alameda, California

WELL ID/ DATE	TOC* (<i>ft.</i>)	GWE (<i>mst</i>)	DTW (<i>ft.</i>)	SPHT (<i>ft.</i>)	SPH REMOVED (<i>gallons</i>)	TPH-D (<i>ppb</i>)	TPH-G (<i>ppb</i>)	B (<i>ppb</i>)	T (<i>ppb</i>)	E (<i>ppb</i>)	X (<i>ppb</i>)	MTBE (<i>ppb</i>)	TOG (<i>ppb</i>)
B-14													
08/29/02 ²¹	9.54	5.12	4.42	0.00	0.00	930	<50	<0.50	<0.50	<0.50	<1.5	1,400	--
B-15													
08/29/02 ²¹	9.43	5.25	4.18	0.00	0.00	<130	<50	<0.50	<0.50	<0.50	<1.5	<2.5	--
TRIP BLANK													
01/06/93	--	--	--	--	--	--	<50	<0.5	<0.5	<0.5	<0.5	--	--
04/23/93	--	--	--	--	--	--	--	--	--	--	--	--	--
07/19/93	--	--	--	--	--	--	--	--	--	--	--	--	--
10/19/93	--	--	--	--	--	--	<50	<0.5	0.5	<0.5	<0.5	--	--
01/17/94	--	--	--	--	--	--	<50	<0.5	<0.5	<0.5	<0.5	--	--
08/18/94	--	--	--	--	--	--	<50	<0.5	<0.5	<0.5	<0.5	--	--
11/30/94	--	--	--	--	--	--	<50	<0.5	<0.5	<0.5	<0.5	--	--
02/15/95	--	--	--	--	--	--	<50	<0.5	<0.5	<0.5	<0.5	--	--
05/01/95	--	--	--	--	--	--	<50	<0.5	<0.5	<0.5	<0.5	--	--
08/04/95	--	--	--	--	--	--	<50	<0.5	<0.5	<0.5	<0.5	--	--
11/29/95	--	--	--	--	--	--	<50	<0.5	<0.5	<0.5	<0.5	<2.5	--
02/08/96	--	--	--	--	--	--	<50	<0.5	<0.5	<0.5	<0.5	--	--
05/08/96	--	--	--	--	--	--	<50	<0.5	<0.5	<0.5	<0.5	<2.5	--
08/23/96	--	--	--	--	--	--	<50	<0.5	<0.5	<0.5	<0.5	--	--
12/12/96	--	--	--	--	--	--	<50	<0.5	<0.5	<0.5	<0.5	<2.5	--
02/10/97	--	--	--	--	--	--	<50	<0.5	<0.5	<0.5	<0.5	<2.5	--
05/01/97	--	--	--	--	--	--	<50	<0.5	<0.5	<0.5	<0.5	<2.5	--
08/05/97	--	--	--	--	--	--	<50	<0.5	<0.5	<0.5	<0.5	<2.5	--
10/28/97	--	--	--	--	--	--	<50	<0.5	<0.5	<0.5	<0.5	<2.5	--
02/04/98	--	--	--	--	--	--	<50	<0.5	<0.5	<0.5	<0.5	<2.5	--
02/12/98	--	--	--	--	--	--	<50	<0.5	<0.5	<0.5	<0.5	<2.5	--
06/03/98	--	--	--	--	--	--	<50	<0.5	<0.5	<0.5	<0.5	<2.5	--
07/29/98	--	--	--	--	--	--	<50	<0.5	<0.5	<0.5	<0.5	<2.5	--

Table 1
Groundwater Monitoring Data and Analytical Results
Chevron Service Station #9-0290
1802 Webster Street
Alameda, California

WELL ID/ DATE	TOC* (ft.)	GWE (msl)	DTW (ft.)	SPHT (ft.)	SPH		TPH-D (ppb)	TPH-G (ppb)	B (ppb)	T (ppb)	E (ppb)	X (ppb)	MTBE (ppb)	TOG (ppb)
					REMOVED (gallons)									
TRIP BLANK (cont)														
11/30/98	--	--	--	--	--	--	--	<50	<0.5	<0.5	<0.5	<0.5	<2.0	--
02/24/99	--	--	--	--	--	--	--	<50	<0.5	<0.5	<0.5	<0.5	<2.5	--
05/06/99	--	--	--	--	--	--	--	<50	<0.5	<0.5	<0.5	<0.5	<5.0	--
08/30/99	--	--	--	--	--	--	--	<50	<0.5	<0.5	<0.5	<0.5	<2.5	--
11/17/99	--	--	--	--	--	--	--	<50	<0.5	<0.5	<0.5	<0.5	<2.5	--
02/21/00	--	--	--	--	--	--	--	<50	<0.5	<0.5	<0.5	<0.5	<2.5	--
05/08/00	--	--	--	--	--	--	--	<50	<0.50	<0.50	<0.50	<0.50	<2.5	--
08/08/00	--	--	--	--	--	--	--	<50	<0.50	<0.50	<0.50	<0.50	<2.5	--
11/01/00	--	--	--	--	--	--	--	<50	<0.50	<0.50	<0.50	<0.50	<2.5	--
02/12/01	--	--	--	--	--	--	--	<50	<0.50	<0.50	<0.50	<0.50	<2.5	--
05/14/01	--	--	--	--	--	--	--	<50	<0.50	<0.50	<0.50	<0.50	<2.5	--
08/13/01	--	--	--	--	--	--	--	<50	<0.50	<0.50	<0.50	<0.50	<2.5	--
QA														
11/12/01	--	--	--	--	--	--	--	<50	<0.50	<0.50	<0.50	<1.5	<2.5	--
02/04/02	--	--	--	--	--	--	--	<50	<0.50	<0.50	<0.50	<1.5	<2.5	--
05/06/02	--	--	--	--	--	--	--	<50	<0.50	<0.50	<0.50	<1.5	<2.5	--
08/29/02	--	--	--	--	--	--	--	<50	<0.50	<0.50	<0.50	<1.5	<2.5	--

Table 1
Groundwater Monitoring Data and Analytical Results
Chevron Service Station #9-0290
1802 Webster Street
Alameda, California

EXPLANATIONS:

Groundwater monitoring data and laboratory analytical results prior to May 8, 2000, were compiled from reports prepared by Blaine Tech Services, Inc.

TOC = Top of Casing (ft.) = Feet	TPH-D = Total Petroleum Hydrocarbons as Diesel	MTBE = Methyl tertiary butyl ether
GWE = Groundwater Elevation (msl) = Mean sea level	TPH-G = Total Petroleum Hydrocarbons as Gasoline	TOG = Total Oil and Grease (ppb) = Parts per billion
DTW = Depth to Water	B = Benzene	-- = Not Measured/Not Analyzed
SPHT = Separate Phase Hydrocarbon Thickness	T = Toluene	NP = No Purge
	E = Ethylbenzene	QA = Quality Assurance
	X = Xylenes	

- * TOC elevations were surveyed on September 26, 2002, by Virgil Chavez Land Surveying. The benchmark for this survey was a brass disk in a monument well at the mid return of the northwest corner of Webster St. and Buena Visata Ave., (Benchmark Elevation = 11.09 feet NGVD 29).
- ** GWE has been corrected due to the presence of SPH; correction factor: [(TOC - DTW) + (SPHT x 0.80)].
- 1 Chromatogram pattern indicates a non-diesel mix.
- 2 Analytical values are in parts per million (ppm).
- 3 Chromatogram pattern indicates an unidentified hydrocarbon.
- 4 Chromatogram pattern indicates an unidentified hydrocarbon and weathered diesel.
- 5 EPA Method 8240.
- 6 Confirmation run.
- 7 Hydrocarbon pattern appears to be weathered.
- 8 Laboratory report indicates gasoline C6-C12 + unidentified hydrocarbons >C10.
- 9 Laboratory report indicates gasoline C6-C12 + unidentified hydrocarbons C6-C12.
- 10 Laboratory report indicates gasoline C6-C12.
- 11 Laboratory report indicates unidentified hydrocarbons C9-C24.
- 12 Laboratory report indicates unidentified hydrocarbons >C16.
- 13 Laboratory report indicates unidentified hydrocarbons <C16.
- 14 Laboratory report indicates unidentified hydrocarbons C9-C40.
- 15 Laboratory report indicates unidentified hydrocarbons C6-C12.
- 16 Well obstructed by roots.
- 17 Laboratory report indicates TPH-G, B, T, E, X and MTBE was originally analyzed within holding time. Re-analysis for confirmation or dilution was performed past the recommended holding time.
- 18 Laboratory report indicates sample was originally analyzed within holding time. Re-analysis for confirmation or dilution was performed past the recommended holding time.

Table 1
Groundwater Monitoring Data and Analytical Results
Chevron Service Station #9-0290
1802 Webster Street
Alameda, California

EXPLANATIONS: (cont)

- ¹⁹ Laboratory report indicates sample was run past holding time.
- ²⁰ Obstruction in well at 11.46 feet.
- ²¹ Well development performed.

Table 2
Groundwater Analytical Results
Chevron Service Station #9-0290
1802 Webster Street
Alameda, California

WELL ID/ DATE	Alkalinity (ppb)	Ferrous Iron (ppb)	Nitrate as Nitrate (ppb)	Sulfate (ppb)	EPA 8010B (ppb)	EPA 8270B (ppb)	Cadmium (ppb)	Chromium (ppb)	Lead (ppb)	Nickel (ppb)	Zinc (ppb)	Motor Oil (ppb)
A-1												
08/30/99	--	--	--	--	--	--	--	--	--	--	--	68,400
B-1												
07/29/98	930,000	2,000	13,000	280,000	--	--	--	--	--	--	--	--
B-5												
07/29/98	280,000	1,100	<1,000	7,000	--	--	--	--	--	--	--	--
B-10												
07/29/98	630,000	740	34,000	16,000	--	--	--	--	--	--	--	--
B-11												
07/29/98	460,000	1,100	33,000	18,000	--	--	--	--	--	--	--	--
B-12												
07/29/98	700,000	450	<1,000	27,000	--	--	--	--	--	--	--	--
05/06/99	--	--	--	--	<5.0-<10	<10-<50	<10	86.7	<75	143	185	--
B-13												
07/29/98	290,000	240	5,600	17,000	--	--	--	--	--	--	--	--

Table 2
Groundwater Analytical Results
Chevron Service Station #9-0290
1802 Webster Street
Alameda, California

EXPLANATIONS:

Groundwater laboratory analytical results were compiled from reports prepared by Blaine Tech Services, Inc.

(ppb) = Parts per billion

-- = Not Measured/Not Analyzed

STANDARD OPERATING PROCEDURE - GROUNDWATER SAMPLING

Gettler-Ryan Inc. field personnel adhere to the following procedures for the collection and handling of groundwater samples prior to analysis by the analytical laboratory. Prior to sample collection, the type of analysis to be performed is determined. Loss prevention of volatile compounds is controlled and sample preservation for subsequent analysis is maintained.

Prior to well development, each well is monitored for the presence of free-phase hydrocarbons and the depth to water is recorded. Wells are then developed by alternately surging the well with the bailer, then purging the well with a pump to remove accumulated sediments and draw groundwater into the well. Development continues until the groundwater parameters (temperature, pH, and conductivity) have stabilized.

Prior to sampling, the presence or absence of free-phase hydrocarbons is determined using an interface probe. Product thickness, if present, is measured to the nearest 0.01 foot and is noted in the field notes. In addition, static water level measurements are collected with the interface probe and are also recorded in the field notes.

After water levels are collected and prior to sampling, each well is purged a minimum of three well casing volumes of water using pre-cleaned pumps (stack, suction, Grundfos), or polyvinyl chloride bailers. Temperature, pH and electrical conductivity are measured a minimum of three times during the purging. Purging continues until these parameters stabilize.

Groundwater samples are collected using Chevron-designated disposable bailers. The water samples are transferred from the bailer into appropriate containers. Pre-preserved containers, supplied by analytical laboratories, are used when possible. When pre-preserved containers are not available, the laboratory is instructed to preserve the sample as appropriate. Duplicate samples are collected for the laboratory to use in maintaining quality assurance/quality control standards. The samples are labeled to include the job number, sample identification, collection date and time, analysis, preservation (if any), and the sample collector's initials. The water samples are placed in a cooler, maintained at 4°C for transport to the laboratory. Once collected in the field, all samples are maintained under chain of custody until delivered to the laboratory.

The chain of custody document includes the job number, type of preservation, if any, analysis requested, sample identification, date and time collected, and the sample collector's name. The chain of custody is signed and dated (including time of transfer) by each person who receives or surrenders the samples, beginning with the field personnel and ending with the laboratory personnel.

A laboratory supplied trip blank accompanies each sampling set. For sampling sets greater than 20 samples, 5% trip blanks are included. The trip blank is analyzed for some or all of the same compounds as the groundwater samples.

As requested by Chevron Products Company, the purge water and decontamination water generated during sampling activities is transported by IWM to McKittrick Waste Management located in McKittrick, California.



GETTLER-RYAN INC.

WELL MONITORING/SAMPLING FIELD DATA SHEET

Client/Facility #: ChevronTexaco #9-0290 Job Number: 385280
 Site Address: 1802 Webster Street Event Date: 8-29-02
 City: Alameda, CA Sampler: FT

Well ID: A-1 Well Condition: OK
 Well Diameter: 6 in. Hydrocarbon Amount Bailed
 Total Depth: 11.09 ft. Thickness: 0 ft. (product/water): 0 gal.
 Depth to Water: 5.70 ft.
 Volume Factor (VF):
 3/4" = 0.02 1" = 0.04 2" = 0.17 3" = 0.38
 4" = 0.66 5" = 1.02 6" = 1.50 12" = 5.80
5.39 x VF 1.50 = 8.08 x3 (case volume) = Estimated Purge Volume: 24.25 gal.

Purge Equipment: Disposable Bailer _____
 Stainless Steel Bailer _____
 Stack Pump _____
 Suction Pump /
 Grundfos _____
 Other: _____

Sampling Equipment: Disposable Bailer ✓
 Pressure Bailer _____
 Discrete Bailer _____
 Other: _____

Start Time (purge): 6:02 Weather Conditions: SUNNY
 Sample Time/Date: 6:25 / 8-29-02 Water Color: CLEAR Odor: YES / STRONG
 Purging Flow Rate: 2.0 gpm. Sediment Description: _____
 Did well de-water? NO If yes, Time: _____ Volume: _____ gal.

Time (2400 hr.)	Volume (gal.)	pH	Conductivity (umhos/cm)	Temperature (°F)	D.O. (mg/L)	ORP (mV)
<u>6:06</u>	<u>8.0</u>	<u>7.12</u>	<u>138</u>	<u>23.5</u>		
<u>6:10</u>	<u>16.0</u>	<u>7.05</u>	<u>127</u>	<u>23.6</u>		
<u>6:14</u>	<u>24.0</u>	<u>7.06</u>	<u>123</u>	<u>23.7</u>		

LABORATORY INFORMATION

SAMPLE ID	(#) CONTAINER	REFRIG.	PRESERV. TYPE	LABORATORY	ANALYSES
A-1	<u>3</u> x voa vial	YES	HCL	LANCASTER	TPH-G(8015)/BTEX + MTBE(8021)
	<u>2</u> x Ambers	YES	NP	LANCASTER	TPH-D

COMMENTS: _____

Add/Replaced Lock: _____ Add/Replaced Plug: _____ Size: _____

**WELL MONITORING/DEVELOPMENT-
FIELD DATA SHEET**

Client/Facility #: ChevronTexaco #9-0290
 Site Address: 1802 Webster Street
 City: Alameda, CA

Job Number: 385280
 Event Date: 8.29.02
 Sampler: FT

Well ID: B-1
 Well Diameter: 2 in.
 Total Depth: 15.65 ft.
 Depth to Water: 6.18 ft.

Well Condition: OK
 Hydrocarbon Thickness: 0 ft. Amount Bailed (product/water): 0 gal.

Volume Factor (VF)	3/4"= 0.02	1"= 0.04	2"= 0.17	3"= 0.38
	4"= 0.66	5"= 1.02	6"= 1.50	12"= 5.80

9.47 xVF .17 = 1.60 x 3 (case volume) = Estimated Purge Volume: 4.82 gal.

Purge Equipment: Disposable Bailer
 Stainless Steel Bailer _____
 Stack Pump _____
 Suction Pump _____
 Grundfos _____
 Other: _____

Sampling Equipment: Disposable Bailer
 Pressure Bailer _____
 Discrete Bailer _____
 Other: _____

Start Time (purge): 2:30 Weather Conditions: SUNNY
 Sample Time/Date: 2:46 / 8.29.02 Water Color: CLEAR Odor: YES
 Purging Flow Rate: NA gpm. Sediment Description: _____
 Did well de-water? NO If yes, Time: _____ Volume: _____ gal.

Time (2400 hr.)	Volume (gal.)	pH	Conductivity (umhos/cm)	Temperature (°F)	D.O. (mg/L)	ORP (mV)
<u>2:33</u>	<u>1.5</u>	<u>9.03</u>	<u>172</u>	<u>22.3</u>		
<u>2:36</u>	<u>3.0</u>	<u>6.98</u>	<u>193</u>	<u>21.7</u>		
<u>2:40</u>	<u>5.0</u>	<u>6.96</u>	<u>195</u>	<u>21.2</u>		

LABORATORY INFORMATION

SAMPLE ID	(#) CONTAINER	REFRIG.	PRESERV. TYPE	LABORATORY	ANALYSES
<u>B-1</u>	<u>3</u> x vva vial	<u>YES</u>	<u>HCL</u>	<u>LANCASTER</u>	<u>TPH-G(8015)/BTEX + MTBE(8021)</u>
	<u>2</u> x Ambers	<u>YES</u>	<u>NP</u>	<u>LANCASTER</u>	<u>TPH-D</u>

COMMENTS: _____

Add/Replaced Lock: Add/Replaced Plug: Size: 2"

WELL MONITORING/DEVELOPMENT FIELD DATA SHEET

Client/Facility #: ChevronTexaco #9-0290 Job Number: 385280
 Site Address: 1802 Webster Street Event Date: 8.29.02
 City: Alameda, CA Sampler: FT

Well ID: B-5 Well Condition: OK!
 Well Diameter: 2 in. Hydrocarbon Amount Bailed
 Total Depth: 17.83 ft. Thickness: 0 ft. (product/water): 0 gal.
 Depth to Water: 4.98 ft.

Volume	3/4" = 0.02	1" = 0.04	2" = 0.17	3" = 0.38
Factor (VF)	4" = 0.66	5" = 1.02	6" = 1.50	12" = 5.80

12.95 xVF .17 = 2.18 x 3 (case volume) = Estimated Purge Volume: 6.55 gal.

Purge Equipment: Disposable Bailer
 Stainless Steel Bailer _____
 Stack Pump _____
 Suction Pump _____
 Grundfos _____
 Other: _____

Sampling Equipment: Disposable Bailer
 Pressure Bailer _____
 Discrete Bailer _____
 Other: _____

Start Time (purge): 4:36 Weather Conditions: SUNNY
 Sample Time/Date: 4:53 / 8.29.02 Water Color: CLEAR Odor: YES
 Purging Flow Rate: NA gpm. Sediment Description: _____
 Did well de-water? NO If yes, Time: _____ Volume: _____ gal.

Time (2400 hr.)	Volume (gal.)	pH	Conductivity (umhos/cm)	Temperature (°F)	D.O. (mg/L)	ORP (mV)
<u>4:40</u>	<u>2.0</u>	<u>7.04</u>	<u>116</u>	<u>22.7</u>		
<u>4:44</u>	<u>4.0</u>	<u>7.06</u>	<u>118</u>	<u>21.2</u>		
<u>4:48</u>	<u>6.5</u>	<u>7.05</u>	<u>110</u>	<u>22.4</u>		

LABORATORY INFORMATION

SAMPLE ID	(#) CONTAINER	REFRIG.	PRESERV. TYPE	LABORATORY	ANALYSES
<u>B-5</u>	<u>3</u> x vov vial	<u>YES</u>	<u>HCL</u>	<u>LANCASTER</u>	<u>TPH-G(8015)/BTEX + MTBE(8021)</u>
	<u>2</u> x Ambers	<u>YES</u>	<u>NP</u>	<u>LANCASTER</u>	<u>TPH-D</u>

COMMENTS: _____

Add/Replaced Lock: _____ Add/Replaced Plug: _____ Size: _____

WELL MONITORING/DEVELOPMENT FIELD DATA SHEET

Client/Facility #: ChevronTexaco #9-0290 Job Number: 385280
 Site Address: 1802 Webster Street Event Date: 8.29.02
 City: Alameda, CA Sampler: FT

Well ID: B-6 Well Condition: ok'
 Well Diameter: 2 in. Hydrocarbon Amount Bailed
 Total Depth: 18.12 ft. Thickness: 0 ft. (product/water): 0 gal.
 Depth to Water: 5.68 ft.

Volume	3/4"= 0.02	1"= 0.04	2"= 0.17	3"= 0.38
Factor (VF)	4"= 0.66	5"= 1.02	6"= 1.50	12"= 5.80

12.44 xVF .17 = 2.11 x 3 (case volume) = Estimated Purge Volume: 6.34 gal.

Purge Equipment: Disposable Bailer
 Stainless Steel Bailer _____
 Stack Pump _____
 Suction Pump _____
 Grundfos _____
 Other: _____

Sampling Equipment: Disposable Bailer
 Pressure Bailer _____
 Discrete Bailer _____
 Other: _____

Start Time (purge): 5:17 Weather Conditions: SUNNY
 Sample Time/Date: 5:34 / 8.29.02 Water Color: CLEAR Odor: NCS
 Purging Flow Rate: N/A gpm. Sediment Description: _____
 Did well de-water? NO If yes, Time: _____ Volume: _____ gal.

Time (2400 hr.)	Volume (gal.)	pH	Conductivity (umhos/cm)	Temperature (C/F)	D.O. (mg/L)	ORP (mV)
<u>5:21</u>	<u>2.0</u>	<u>7.02</u>	<u>131</u>	<u>23.7</u>		
<u>5:25</u>	<u>4.0</u>	<u>7.04</u>	<u>123</u>	<u>23.2</u>		
<u>5:29</u>	<u>6.0</u>	<u>7.06</u>	<u>122</u>	<u>23.6</u>		

LABORATORY INFORMATION

SAMPLE ID	(#) CONTAINER	REFRIG.	PRESERV. TYPE	LABORATORY	ANALYSES
<u>B-6</u>	<u>3</u> x voa vial	<u>YES</u>	<u>HCL</u>	<u>LANCASTER</u>	<u>TPH-G(8015)/BTEX + MTBE(8021)</u>
	<u>2</u> x Ambers	<u>YES</u>	<u>NP</u>	<u>LANCASTER</u>	<u>TPH-D</u>

COMMENTS: _____

Add/Replaced Lock: _____ Add/Replaced Plug: _____ Size: _____



GETTLER-RYAN INC.

WELL MONITORING/SAMPLING FIELD DATA SHEET

Client/Facility #: ChevronTexaco #9-0290 Job Number: 385280
 Site Address: 1802 Webster Street Event Date: 8.29.02
 City: Alameda, CA Sampler: FT

Well ID: B-7 Well Condition: OK'
 Well Diameter: 2 in. Hydrocarbon Amount Bailed
 Total Depth: 12.98 ft. Thickness: 0 ft. (product/water): 0 gal.
 Depth to Water: 4.78 ft.
 Volume 3/4"= 0.02 1"= 0.04 2"= 0.17 3"= 0.38
 Factor (VF) 4"= 0.66 5"= 1.02 6"= 1.50 12"= 5.80
8.20 xVF .17 = 1.39 x3 (case volume) = Estimated Purge Volume: 4.18 gal.

Purge Equipment: Disposable Bailer
 Stainless Steel Bailer _____
 Stack Pump _____
 Suction Pump _____
 Grundfos _____
 Other: _____

Sampling Equipment: Disposable Bailer
 Pressure Bailer _____
 Discrete Bailer _____
 Other: _____

Start Time (purge): 10:03 Weather Conditions: SUNNY
 Sample Time/Date: 10:17 / 8.29.02 Water Color: CLOUDY / BRN. Odor: NO
 Purging Flow Rate: N/A gpm. Sediment Description: SILTY
 Did well de-water? YES If yes, Time: 10:10 Volume: 3.0 gal.

Time (2400 hr.)	Volume (gal.)	pH	Conductivity (µmhos/cm)	Temperature (°C)	D.O. (mg/L)	ORP (mV)
<u>10:06</u>	<u>1.5</u>	<u>7.03</u>	<u>245</u>	<u>22.9</u>		
<u>10:10</u>	<u>3.0</u>	<u>7.04</u>	<u>177</u>	<u>21.9</u>		
	<u>4.0</u>					

LABORATORY INFORMATION

SAMPLE ID	(#) CONTAINER	REFRIG.	PRESERV. TYPE	LABORATORY	ANALYSES
<u>B-7</u>	<u>3</u> x voa vial	YES	HCL	LANCASTER	TPH-G(8015)/BTEX + MTBE(8021)
	x Ambers	YES	NP	LANCASTER	TPH-D

COMMENTS: _____

Add/Replaced Lock: Add/Replaced Plug: Size: 2"

**WELL MONITORING/DEVELOPMENT
FIELD DATA SHEET**

Client/Facility #: ChevronTexaco #9-0290 Job Number: 385280
 Site Address: 1802 Webster Street Event Date: 8.29.02
 City: Alameda, CA Sampler: FT

Well ID: B-10 Well Condition: ok
 Well Diameter: 2 in. Hydrocarbon Amount Bailed
 Total Depth: 16.03 ft. Thickness: 0 ft. (product/water): 0 gal.
 Depth to Water: 6.63 ft.

Volume	3/4"= 0.02	1"= 0.04	2"= 0.17	3"= 0.38
Factor (VF)	4"= 0.66	5"= 1.02	6"= 1.50	12"= 5.80

9.40 xVF .17 = 1.59 x 3 (case volume) = Estimated Purge Volume: 4.79 gal.

Purge Equipment: Disposable Bailer
 Stainless Steel Bailer _____
 Stack Pump _____
 Suction Pump _____
 Grundfos _____
 Other: _____

Sampling Equipment: Disposable Bailer
 Pressure Bailer _____
 Discrete Bailer _____
 Other: _____

Start Time (purge): 3:36 Weather Conditions: SUNNY
 Sample Time/Date: 3:50 / 8.29.02 Water Color: CLOUDY/TAN Odor: YES
 Purging Flow Rate: N/A gpm. Sediment Description: SLIGHTLY SILTY
 Did well de-water? NO If yes, Time: _____ Volume: _____ gal.

Time (2400 hr.)	Volume (gal.)	pH	Conductivity (umhos/cm)	Temperature (°F)	D.O. (mg/L)	ORP (mV)
<u>3:39</u>	<u>1.5</u>	<u>7.12</u>	<u>146</u>	<u>23.0</u>		
<u>3:42</u>	<u>3.0</u>	<u>7.11</u>	<u>139</u>	<u>22.8</u>		
<u>3:45</u>	<u>5.0</u>	<u>7.08</u>	<u>132</u>	<u>21.9</u>		

LABORATORY INFORMATION

SAMPLE ID	(#) CONTAINER	REFRIG.	PRESERV. TYPE	LABORATORY	ANALYSES
<u>B-10</u>	<u>3</u> x voa vial	<u>YES</u>	<u>HCL</u>	<u>LANCASTER</u>	<u>TPH-G(8015)/BTEX + MTBE(8021)</u>
	<u>2</u> x Ambers	<u>YES</u>	<u>NP</u>	<u>LANCASTER</u>	<u>TPH-D</u>

COMMENTS: HAD TO USE STAINLESS STEEL BAILER TO CLEAR ROOTS IN THE WELL.

Add/Replaced Lock: _____ Add/Replaced Plug: _____ Size: _____

**WELL MONITORING/DEVELOPMENT-
FIELD DATA SHEET**

Client/Facility #: ChevronTexaco #9-0290
 Site Address: 1802 Webster Street
 City: Alameda, CA

Job Number: 385280
 Event Date: 8.29.02
 Sampler: FT

Well ID: B-11
 Well Diameter: 2 in.
 Total Depth: 14.03 ft.
 Depth to Water: 5.54 ft.

Well Condition: OK'
 Hydrocarbon Thickness: 0 ft. Amount Bailed (product/water): 0 gal.

Volume Factor (VF)	3/4"= 0.02	1"= 0.04	2"= 0.17	3"= 0.38
	4"= 0.66	5"= 1.02	6"= 1.50	12"= 5.80

8.49 x VF .17 = 1.44 x 3 (case volume) = Estimated Purge Volume: 4.32 gal.

Purge Equipment: Disposable Bailer
 Stainless Steel Bailer _____
 Stack Pump _____
 Suction Pump _____
 Grundfos _____
 Other: _____

Sampling Equipment: Disposable Bailer
 Pressure Bailer _____
 Discrete Bailer _____
 Other: _____

Start Time (purge): 4:02 Weather Conditions: SUNNY
 Sample Time/Date: 4:17 / 8.29.02 Water Color: CLEAR Odor: YES
 Purging Flow Rate: N/A gpm. Sediment Description: _____
 Did well de-water? NO If yes, Time: _____ Volume: _____ gal.

Time (2400 hr.)	Volume (gal.)	pH	Conductivity (umhos/cm)	Temperature (°F)	D.O. (mg/L)	ORP (mV)
<u>4:05</u>	<u>1.5</u>	<u>7.09</u>	<u>143</u>	<u>21.9</u>	_____	_____
<u>4:08</u>	<u>3.0</u>	<u>7.11</u>	<u>129</u>	<u>21.5</u>	_____	_____
<u>4:11</u>	<u>4.0</u>	<u>7.08</u>	<u>119</u>	<u>21.4</u>	_____	_____
_____	_____	_____	_____	_____	_____	_____
_____	_____	_____	_____	_____	_____	_____
_____	_____	_____	_____	_____	_____	_____
_____	_____	_____	_____	_____	_____	_____
_____	_____	_____	_____	_____	_____	_____
_____	_____	_____	_____	_____	_____	_____

LABORATORY INFORMATION

SAMPLE ID	(#) CONTAINER	REFRIG.	PRESERV. TYPE	LABORATORY	ANALYSES
<u>B-11</u>	<u>3</u> x voa vial	<u>YES</u>	<u>HCL</u>	<u>LANCASTER</u>	<u>TPH-G(8015)/BTEX + MTBE(8021)</u>
	<u>2</u> x Ambers	<u>YES</u>	<u>NP</u>	<u>LANCASTER</u>	<u>TPH-D</u>

COMMENTS: _____

Add/Replaced Lock: Add/Replaced Plug: Size: 2"



GETTLER-RYAN INC.

WELL MONITORING/SAMPLING FIELD DATA SHEET

Client/Facility #: ChevronTexaco #9-0290 Job Number: 385280
 Site Address: 1802 Webster Street Event Date: 8-29-02
 City: Alameda, CA Sampler: FT

Well ID: B-12 Well Condition: OK
 Well Diameter: 2 in. Hydrocarbon Amount Bailed
 Total Depth: 15.70 ft. Thickness: 0 ft. (product/water): 0 gal.
 Depth to Water: 5.49 ft.

Volume	3/4"= 0.02	1"= 0.04	2"= 0.17	3"= 0.38
Factor (VF)	4"= 0.66	5"= 1.02	6"= 1.50	12"= 5.80

10.21 xVF .17 = 1.73 x3 (case volume) = Estimated Purge Volume: 5.20 gal.

Purge Equipment: Disposable Bailer
 Stainless Steel Bailer _____
 Stack Pump _____
 Suction Pump _____
 Grundfos _____
 Other: _____

Sampling Equipment: Disposable Bailer
 Pressure Bailer _____
 Discrete Bailer _____
 Other: _____

Start Time (purge): 2:58 Weather Conditions: SUNNY
 Sample Time/Date: 3:14 / 8-29-02 Water Color: CLEAR Odor: YES
 Purging Flow Rate: NA gpm. Sediment Description: _____
 Did well de-water? NO If yes, Time: _____ Volume: _____ gal.

Time (2400 hr.)	Volume (gal.)	pH	Conductivity (umhos/cm)	Temperature (°F)	D.O. (mg/L)	ORP (mV)
<u>3:01</u>	<u>1.5</u>	<u>7.09</u>	<u>171</u>	<u>22.4</u>	_____	_____
<u>3:04</u>	<u>3.0</u>	<u>7.10</u>	<u>161</u>	<u>21.5</u>	_____	_____
<u>3:08</u>	<u>5.0</u>	<u>7.12</u>	<u>158</u>	<u>21.6</u>	_____	_____
_____	_____	_____	_____	_____	_____	_____

LABORATORY INFORMATION

SAMPLE ID	(#) CONTAINER	REFRIG.	PRESERV. TYPE	LABORATORY	ANALYSES
<u>B-12</u>	<u>3</u> x voa vial	<u>YES</u>	<u>HCL</u>	<u>LANCASTER</u>	<u>TPH-G(8015)/BTEX + MTBE(8021)</u>
	<u>2</u> x Ambers	<u>YES</u>	<u>NP</u>	<u>LANCASTER</u>	<u>TPH-D</u>

COMMENTS: _____

Add/Replaced Lock: _____ Add/Replaced Plug: _____ Size: _____



GETTLER-RYAN INC.

WELL MONITORING/SAMPLING FIELD DATA SHEET

Client/Facility #: ChevronTexaco #9-0290 Job Number: 385280
 Site Address: 1802 Webster Street Event Date: 8.29.02
 City: Alameda, CA Sampler: FT

Well ID: B-13 Well Condition: OK
 Well Diameter: 2 in. Hydrocarbon Amount Bailed
 Total Depth: 13.64 ft. Thickness: 0 ft. (product/water): 0 gal.
 Depth to Water: 5.35 ft.

Volume	3/4"= 0.02	1"= 0.04	2"= 0.17	3"= 0.38
Factor (VF)	4"= 0.66	5"= 1.02	6"= 1.50	12"= 5.80

8.29 xVF .17 = 1.40 x3 (case volume) = Estimated Purge Volume: 4.22 gal.

Purge Equipment: Disposable Bailer
 Stainless Steel Bailer _____
 Stack Pump _____
 Suction Pump _____
 Grundfos _____
 Other: _____

Sampling Equipment: Disposable Bailer
 Pressure Bailer _____
 Discrete Bailer _____
 Other: _____

Start Time (purge): 1:29 Weather Conditions: SUNNY
 Sample Time/Date: 1:46 / 8.29.02 Water Color: CLEAR Odor: YES
 Purging Flow Rate: NA gpm. Sediment Description: _____
 Did well de-water? NO If yes, Time: _____ Volume: _____ gal.

Time (2400 hr.)	Volume (gal.)	pH	Conductivity (umhos/cm)	Temperature (°F)	D.O. (mg/L)	ORP (mV)
<u>1:32</u>	<u>1.5</u>	<u>7.16</u>	<u>161</u>	<u>24.6</u>		
<u>1:35</u>	<u>3.0</u>	<u>7.12</u>	<u>139</u>	<u>23.7</u>		
<u>1:38</u>	<u>4.0</u>	<u>7.11</u>	<u>135</u>	<u>23.3</u>		

LABORATORY INFORMATION

SAMPLE ID	(#) CONTAINER	REFRIG.	PRESERV. TYPE	LABORATORY	ANALYSES
B-13	3 x voa vial	YES	HCL	LANCASTER	TPH-G(8015)/BTEX + MTBE(8021)
	2 x Ambers	YES	NP	LANCASTER	TPH-D

COMMENTS: _____

Add/Replaced Lock: Add/Replaced Plug: Size: 2"

WELL MONITORING/DEVELOPMENT FIELD DATA SHEET

Client/Facility #: ChevronTexaco #9-0290 Job Number: 385280
 Site Address: 1802 Webster Street Event Date: 8.29.02
 City: Alameda, CA Sampler: FT

Well ID: B-14 Well Condition: Good
 Well Diameter: 2 in. Hydrocarbon Amount Bailed
 Total Depth: 12.67 ft. Thickness: 0 ft. (product/water): 0 gal.
 Depth to Water: 4.42 ft.

Volume	3/4"= 0.02	1"= 0.04	2"= 0.17	3"= 0.38
Factor (VF)	4"= 0.66	5"= 1.02	6"= 1.50	12"= 5.80

8.25 xVF .17 = 1.40 x10 (case volume) = Estimated Purge Volume: 14.00 gal.

Purge Equipment: Disposable Bailer Sampling Equipment: Disposable Bailer
 Stainless Steel Bailer Pressure Bailer
 Stack Pump Discrete Bailer
 Suction Pump Other: _____
 Grundfos
 Other: _____

Start Time (purge): 11:54 Weather Conditions: SUNNY
 Sample Time/Date: 7:26 / 8.29.02 Water Color: CLOUDY / BRN. Odor: YES
 Purging Flow Rate: 1.5 gpm. Sediment Description: SILTY
 Did well de-water? NO If yes, Time: _____ Volume: _____ gal.

Time (2400 hr.)	Volume (gal.)	pH	Conductivity (umhos/cm)	Temperature (°F)	D.O. (mg/L)	ORP (mV)
11:56	1.4	7.09	280	22.8		
11:59	2.8	7.10	273	22.7		
12:02	4.2	7.12	197	22.5		
12:05	5.6	7.13	185	22.4		
12:08	7.0	7.10	138	22.6		
12:11	8.4	7.14	199	22.8		
12:14	9.8	7.12	187	22.7		
12:17	11.2	7.11	182	22.5		
12:20	12.6	7.10	176	22.4		
12:23	14.0	7.09	170	22.6		

LABORATORY INFORMATION

SAMPLE ID	(#) CONTAINER	REFRIG.	PRESERV. TYPE	LABORATORY	ANALYSES
B-14	3 x voa vial	YES	HCL	LANCASTER	TPH-G(8015)/BTEX + MTBE(8021)
	2 x Ambers	YES	NP	LANCASTER	TPH-D

COMMENTS: "SLOW RECOVERY" F: well depth 14.50'
LOCATED IN "JACK IN THE BOX" PARKING
LOT, NEXT TO THE HANDICAPPED PARKING STALL.

Add/Replaced Lock: Add/Replaced Plug: _____ Size: _____

WELL MONITORING/DEVELOPMENT FIELD DATA SHEET

Client/Facility #: ChevronTexaco #9-0290 Job Number: 385280
 Site Address: 1802 Webster Street Event Date: 8-29-02
 City: Alameda, CA Sampler: FT

Well ID: B-15 Well Condition: GOOD
 Well Diameter: 2 in. Hydrocarbon Amount Bailed
 Total Depth: 11.44 ft. Thickness: 0 ft. (product/water): 0 gal.
 Depth to Water: 4.18 ft.

Volume	3/4" = 0.02	1" = 0.04	2" = 0.17	3" = 0.38
Factor (VF)	4" = 0.66	5" = 1.02	6" = 1.50	12" = 5.80

7.26 xVF .17 = 1.23 x10 (case volume) = Estimated Purge Volume: 12.34 gal.

Purge Equipment: Disposable Bailer _____
 Stainless Steel Bailer
 Stack Pump
 Suction Pump _____
 Grundfos _____
 Other: _____

Sampling Equipment: Disposable Bailer
 Pressure Bailer _____
 Discrete Bailer _____
 Other: _____

Start Time (purge): 11:10 Weather Conditions: SUNNY
 Sample Time/Date: 7:07 / 8-29-02 Water Color: CLOUDY / BAN. Odor: NO
 Purging Flow Rate: _____ gpm. Sediment Description: SILTY
 Did well de-water? yes If yes, Time: 11:30 Volume: 6.0 gal.

Time (2400 hr.)	Volume (gal.)	pH	Conductivity (umhos/cm)	Temperature (°F)	D.O. (mg/L)	ORP (mV)
<u>11:14</u>	<u>1.2</u>	<u>7.05</u>	<u>192</u>	<u>25.2</u>		
<u>11:18</u>	<u>2.4</u>	<u>7.11</u>	<u>170</u>	<u>21.9</u>		
<u>11:22</u>	<u>3.6</u>	<u>7.10</u>	<u>168</u>	<u>22.9</u>		
<u>11:26</u>	<u>4.8</u>	<u>7.04</u>	<u>165</u>	<u>23.1</u>		
<u>11:30</u>	<u>6.0</u>	<u>7.09</u>	<u>160</u>	<u>22.8</u>		
	<u>12.0</u>					

LABORATORY INFORMATION

SAMPLE ID	(#) CONTAINER	REFRIG.	PRESERV. TYPE	LABORATORY	ANALYSES
<u>B-15</u>	<u>3</u> x voa vial	<u>YES</u>	<u>HCL</u>	<u>LANCASTER</u>	<u>TPH-G(8015)/BTEX + MTBE(8021)</u>
	<u>2</u> x Ambers	<u>YES</u>	<u>NP</u>	<u>LANCASTER</u>	<u>TPH-D</u>

COMMENTS: FINAL WELL DEPTH 14.19 FT.
LOCATED IN FRONT OF CAMBODIAN RESTAURANT ON THE SIDEWALK,

Add/Replaced Lock: Add/Replaced Plug: _____ Size: _____

WELL DE-WATERED UNABLE TO PURGE 10 CASE VOLUMES.

Chevron California Region Analysis Request/Chain of Custody



For Lancaster Laboratories use only

Acct. #: 10905 Sample #: 3889472-83 SCR#: _____

083002-009

Group # 821068

Facility # <u>9-0290</u> Job # <u>385280</u> Global ID# <u>T0600100307</u>			Matrix: _____			Analyses Requested						Preservation Codes: _____		Preservative Codes: H = HCl T = Thiosulfate N = HNO ₃ B = NaOH S = H ₂ SO ₄ O = Other					
Site Address: <u>1802 WEBSTER STREET, ALAMEDA, CA</u>			Potable _____ NPDES _____			Total Number of Containers: _____						<input type="checkbox"/> J value reporting needed <input type="checkbox"/> Must meet lowest detection limits possible for 8260 compounds							
Chevron PM: <u>Karen Streich</u> Lead Consultant: <u>Delta/G-R</u>			Oil _____ Air _____			BTEX + MTBE 8260 <input type="checkbox"/> 8021 <input checked="" type="checkbox"/>						<input type="checkbox"/> 8021 MTBE Confirmation							
Consultant/Office: <u>G-R, Inc., 6747 Sierra Court, Dublin, Ca 94568</u>			Water _____			TPH 8015 MOD GRO _____ Silica Gel Cleanup _____						<input type="checkbox"/> Confirm highest hit by 8260							
Consultant Prj. Mgr: <u>Deanna L. Harding</u> (Deanna@grinc.com)			Composite _____			8260 full scan _____						<input type="checkbox"/> Confirm all hits by 8260							
Consultant Phone: <u>925-551-7555</u> Fax #: <u>925-551-7899</u>			Grab _____			Oxygenates _____						<input type="checkbox"/> Run _____ oxy s on highest hit							
Sampler: <u>FRANK TERRINOVI</u>			Total Number of Containers: _____			Lead 7420 <input type="checkbox"/> 7421 <input type="checkbox"/>						<input type="checkbox"/> Run _____ oxy s on all hits							
Service Order #: _____ <input type="checkbox"/> Non SAR: _____			Soil _____			MTBE (8021)													
Sample Identification		Date Collected	Time Collected	Grab	Composite	Soil	Water	Oil	Air	Total Number of Containers	BTEX + MTBE 8260	TPH 8015 MOD GRO	TPH 8015 MOD DRO	8260 full scan	Oxygenates	Lead 7420	7421	Comments / Remarks	
QA		8-29-02								2	X	X							
A-1			1825	X						5	X	X	X						
B-1			1446	X						5	X	X	X						
B-5			1653	X						5	X	X	X						
B-6			1734	X						5			X					X	
B-7			1017	X					3	5	X	X							
B-10			1550	X						5	X	X	X						
B-11			1617	X						5	X	X	X						
B-12			1514	X						5	X	X	X						
B-13			1346	X						5	X	X	X						
B-14			1926	X						5	X	X	X						
B-15			1907	X						5	X	X	X						

Turnaround Time Requested (TAT) (please circle)

STD. TAT 72 hour 48 hour
 24 hour 4 day 5 day

Data Package Options (please circle if required)

QC Summary Type I — Full
 Type VI (Raw Data) Coelt Deliverable not needed
 WIP (RWQCB)
 Disk

Relinquished by: <u>Frank Terini</u>	Date: <u>8-29-02</u>	Time: _____	Received by: <u>Vargo</u>	Date: <u>8/30</u>	Time: <u>1215</u>
Relinquished by: <u>Vargo</u>	Date: <u>8/31</u>	Time: <u>1215</u>	Received by: <u>Andrew Maye</u>	Date: <u>8-30-02</u>	Time: <u>1215</u>
Relinquished by: <u>Andrew Maye</u>	Date: <u>8-30-02</u>	Time: <u>1400</u>	Received by: <u>Airborne</u>	Date: <u>8-30-02</u>	Time: _____
Relinquished by Commercial Carrier:	UPS FedEx Other: <u>Airborne</u>		Received by: <u>Deanna U...</u>	Date: _____	Time: _____
Temperature Upon Receipt: <u>3-4 c°</u>			Custody Seals Intact? <u>Yes</u> No		



ANALYTICAL RESULTS

Prepared for:

ChevronTexaco
6001 Bollinger Canyon Rd L4310
San Ramon CA 94583

925-842-8582

Prepared by:

Lancaster Laboratories
2425 New Holland Pike
Lancaster, PA 17605-2425

SAMPLE GROUP

The sample group for this submittal is 821068. Samples arrived at the laboratory on Saturday, August 31, 2002. The PO# for this group is 99011184 and the release number is STREICH.

<u>Client Description</u>		<u>Lancaster Labs Number</u>
QA-T-020829	NA Water	3889472
A-1-W-020829	Grab Water	3889473
B-1-W-020829	Grab Water	3889474
B-5-W-020829	Grab Water	3889475
B-6-W-020829	Grab Water	3889476
B-7-W-020829	Grab Water	3889477
B-10-W-020829	Grab Water	3889478
B-11-W-020829	Grab Water	3889479
B-12-W-020829	Grab Water	3889480
B-13-W-020829	Grab Water	3889481
B-14-W-020829	Grab Water	3889482
B-15-W-020829	Grab Water	3889483

1 COPY TO

Delta C/O Gettler-Ryan

Attn: Deanna L. Harding



Lancaster Laboratories, Inc.
2425 New Holland Pike
PO Box 12425
Lancaster, PA 17605-2425
717-656-2300 Fax: 717-656-2681



Questions? Contact your Client Services Representative
Teresa M Lis at (717) 656-2300.

Respectfully Submitted,

Steven A Skiles
Steven A. Skiles
Sr. Chemist



Lancaster Laboratories, Inc.
2425 New Holland Pike
PO Box 12425
Lancaster, PA 17605-2425
717-656-2300 Fax: 717-656-2681



Lancaster Laboratories Sample No. WW 3889472

Collected: 08/29/2002 00:00

Account Number: 10905

Submitted: 08/31/2002 09:40

ChevronTexaco

Reported: 09/17/2002 at 08:40

6001 Bollinger Canyon Rd L4310

Discard: 10/18/2002

San Ramon CA 94583

QA-T-020829 NA Water GRD
 Facility# 90290 Job# 385280
 1802 Webster St-Alameda T0600100307 QA

CAT No.	Analysis Name	CAS Number	As Received Result	As Received Method Detection Limit	Units	Dilution Factor
01729	TPH-GRO - Waters					
01730	TPH-GRO - Waters	n.a.	N.D.	50.	ug/l	1
	The reported concentration of TPH-GRO does not include MTBE or other gasoline constituents eluting prior to the C6 (n-hexane) TPH-GRO range start time.					
08214	BTEX, MTBE (8021)					
00776	Benzene	71-43-2	N.D.	0.50	ug/l	1
00777	Toluene	108-88-3	N.D.	0.50	ug/l	1
00778	Ethylbenzene	100-41-4	N.D.	0.50	ug/l	1
00779	Total Xylenes	1330-20-7	N.D.	1.5	ug/l	1
00780	Methyl tert-Butyl Ether	1634-04-4	N.D.	2.5	ug/l	1

State of California Lab Certification No. 2116

Laboratory Chronicle

CAT No.	Analysis Name	Method	Trial#	Analysis Date and Time	Analyst	Dilution Factor
01729	TPH-GRO - Waters	N. CA LUFT Gasoline Method	1	09/05/2002 08:36	Martha L Seidel	1
08214	BTEX, MTBE (8021)	SW-846 8021B	1	09/05/2002 08:36	Martha L Seidel	1
01146	GC VOA Water Prep	SW-846 5030B	1	09/05/2002 08:36	Martha L Seidel	n.a.

#=Laboratory Method Detection Limit exceeded target detection limit
 N.D.=Not detected or above the Reporting Limit



Lancaster Laboratories, Inc.
 2425 New Holland Pike.
 Lancaster, PA 17605-2425
 717-656-2300 Fax: 717-656-2681



Lancaster Laboratories Sample No. **WW 3889473**

Collected: 08/29/2002 18:25 by FT

Account Number: 10905

Submitted: 08/31/2002 09:40
 Reported: 09/17/2002 at 08:40
 Discard: 10/18/2002

ChevronTexaco
 6001 Bollinger Canyon Rd L4310
 San Ramon CA 94583

A-1-W-020829 Grab Water GRD
 Facility# 90290 Job# 385280
 1802 Webster St-Alameda T0600100307 A-1

WSA-1

CAT No.	Analysis Name	CAS Number	As Received Result	As Received Method Detection Limit	Units	Dilution Factor
05553	TPH - DRO CA LUFT (Waters)	n.a.	13,000.	650.	ug/l	25
According to the California LUFT Protocol, the quantitation for Diesel Range Organics was performed by peak area comparison of the sample pattern to that of our #2 fuel oil reference standard (between C10 and C28 normal hydrocarbons). Site-specific MS/MSD samples were not submitted for the project. A LCS/LCSD was performed to demonstrate precision and accuracy at a batch level.						
01729	TPH-GRO - Waters					
01730	TPH-GRO - Waters	n.a.	380.	50.	ug/l	1
The reported concentration of TPH-GRO does not include MTBE or other gasoline constituents eluting prior to the C6 (n-hexane) TPH-GRO range start time.						
08214	BTEX, MTBE (8021)					
00776	Benzene	71-43-2	4.1	0.50	ug/l	1
00777	Toluene	108-88-3	3.3	0.50	ug/l	1
00778	Ethylbenzene	100-41-4	2.1	0.50	ug/l	1
00779	Total Xylenes	1330-20-7	31.	1.5	ug/l	1
00780	Methyl tert-Butyl Ether	1634-04-4	42.	2.5	ug/l	1

State of California Lab Certification No. 2116

Laboratory Chronicle

CAT No.	Analysis Name	Method	Analysis		Analyst	Dilution Factor
			Trial#	Date and Time		
05553	TPH - DRO CA LUFT (Waters)	CA LUFT Diesel Range Organics	1	09/06/2002 18:31	Tracy A Cole	25
01729	TPH-GRO - Waters	N. CA LUFT Gasoline Method	1	09/05/2002 09:12	Martha L Seidel	1
08214	BTEX, MTBE (8021)	SW-846 8021B	1	09/05/2002 09:12	Martha L Seidel	1
01146	GC VOA Water Prep	SW-846 5030B	1	09/05/2002 09:12	Martha L Seidel	n.a.
07003	Extraction - DRO (Waters)	TPH by CA LUFT	1	09/04/2002 09:00	William P Stafford	1

#=Laboratory Method Detection Limit exceeded target detection limit
 N.D.=Not detected or above the Reporting Limit



Lancaster Laboratories, Inc.
 2425 New Holland Pike
 Lancaster, PA 17605-2425
 717-656-2300 Fax: 717-656-2681



Lancaster Laboratories Sample No. WW 3889474

Collected: 08/29/2002 14:46 by FT

Account Number: 10905

Submitted: 08/31/2002 09:40
Reported: 09/17/2002 at 08:40
Discard: 10/18/2002

ChevronTexaco
6001 Bollinger Canyon Rd L4310
San Ramon CA 94583

B-1-W-020829 Grab Water
Facility# 90290 Job# 385280 GRD
1802 Webster St-Alameda T0600100307 B-1

WSB-1


CAT No.	Analysis Name	CAS Number	As Received Result	As Received Method Detection Limit	Units	Dilution Factor
05553	TPH - DRO CA LUFT (Waters) According to the California LUFT Protocol, the quantitation for Diesel Range Organics was performed by peak area comparison of the sample pattern to that of our #2 fuel oil reference standard (between C10 and C28 normal hydrocarbons). Site-specific MS/MSD samples were not submitted for the project. A LCS/LCSD was performed to demonstrate precision and accuracy at a batch level.	n.a.	3,000.	250.	ug/l	10
01729	TPH-GRO - Waters					
01730	TPH-GRO - Waters The reported concentration of TPH-GRO does not include MTBE or other gasoline constituents eluting prior to the C6 (n-hexane) TPH-GRO range start time.	n.a.	770.	50.	ug/l	1
08214	BTEX, MTBE (8021)					
00776	Benzene	71-43-2	7.3	0.50	ug/l	1
00777	Toluene	108-88-3	1.1	0.50	ug/l	1
00778	Ethylbenzene	100-41-4	1.5	0.50	ug/l	1
00779	Total Xylenes	1330-20-7	3.1	1.5	ug/l	1
00780	Methyl tert-Butyl Ether	1634-04-4	330.	2.5	ug/l	1

State of California Lab Certification No. 2116

Laboratory Chronicle

CAT No.	Analysis Name	Method	Trial#	Analysis Date and Time	Analyst	Dilution Factor
05553	TPH - DRO CA LUFT (Waters)	CA LUFT Diesel Range Organics	1	09/06/2002 17:08	Tracy A Cole	10
01729	TPH-GRO - Waters	N. CA LUFT Gasoline Method	1	09/05/2002 09:48	Martha L Seidel	1
08214	BTEX, MTBE (8021)	SW-846 8021B	1	09/05/2002 09:48	Martha L Seidel	1
01146	GC VOA Water Prep	SW-846 5030B	1	09/05/2002 09:48	Martha L Seidel	n.a.
07003	Extraction - DRO (Waters)	TPH by CA LUFT	1	09/04/2002 09:00	William P Stafford	1

#=Laboratory Method Detection Limit exceeded target detection limit
N.D.=Not detected above the Reporting Limit





Lancaster Laboratories Sample No. **WW 3889475**

Collected: 08/29/2002 16:53 by FT Account Number: 10905

Submitted: 08/31/2002 09:40
 Reported: 09/17/2002 at 08:41
 Discard: 10/18/2002

ChevronTexaco
 6001 Bollinger Canyon Rd L4310
 San Ramon CA 94583

B-5-W-020829 Grab Water GRD
 Facility# 90290 Job# 385280
 1802 Webster St-Alameda T0600100307 B-5

WSB-5

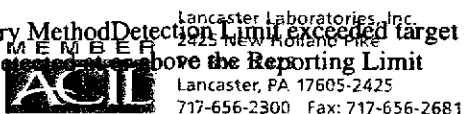
CAT No.	Analysis Name	CAS Number	As Received Result	As Received Method Detection Limit	Units	Dilution Factor
05553	TPH - DRO CA LUFT (Waters)	n.a.	12,000.	510.	ug/l	20
According to the California LUFT Protocol, the quantitation for Diesel Range Organics was performed by peak area comparison of the sample pattern to that of our #2 fuel oil reference standard (between C10 and C28 normal hydrocarbons). Site-specific MS/MSD samples were not submitted for the project. A LCS/LCSD was performed to demonstrate precision and accuracy at a batch level.						
01729	TPH-GRO - Waters					
01730	TPH-GRO - Waters	n.a.	N.D. #	250.	ug/l	5
The reported concentration of TPH-GRO does not include MTBE or other gasoline constituents eluting prior to the C6 (n-hexane) TPH-GRO range start time. Due to dilution of the sample made necessary by the high level of MTBE, normal reporting limits were not attained.						
08214	BTEX, MTBE (8021)					
00776	Benzene	71-43-2	5.2	1.0	ug/l	5
00777	Toluene	108-88-3	N.D. #	1.0	ug/l	5
00778	Ethylbenzene	100-41-4	N.D. #	1.0	ug/l	5
00779	Total Xylenes	1330-20-7	N.D. #	3.0	ug/l	5
00780	Methyl tert-Butyl Ether	1634-04-4	18,000.	15.	ug/l	50
Due to dilution of the sample made necessary by the high level of MTBE, normal reporting limits were not attained.						

State of California Lab Certification No. 2116

Laboratory Chronicle

CAT No.	Analysis Name	Method	Trial#	Analysis Date and Time	Analyst	Dilution Factor
05553	TPH - DRO CA LUFT (Waters)	CA LUFT Diesel Range Organics	1	09/09/2002 17:10	Tracy A Cole	20
01729	TPH-GRO - Waters	N. CA LUFT Gasoline Method	1	09/05/2002 11:34	Martha L Seidel	5
08214	BTEX, MTBE (8021)	SW-846 8021B	1	09/05/2002 10:23	Martha L Seidel	50
08214	BTEX, MTBE (8021)	SW-846 8021B	1	09/05/2002 11:34	Martha L Seidel	5

#=Laboratory Method Detection Limit exceeded target detection limit
 N.D.=Not detected above the Reporting Limit





Lancaster Laboratories Sample No. WW 3889475

Collected: 08/29/2002 16:53 by FT

Account Number: 10905

Submitted: 08/31/2002 09:40

ChevronTexaco

Reported: 09/17/2002 at 08:41

6001 Bollinger Canyon Rd L4310

Discard: 10/18/2002

San Ramon CA 94583

B-5-W-020829 Grab Water


Facility# 90290 Job# 385280 GRD

1802 Webster St-Alameda T0600100307 B-5

WSB-5

01146	GC VOA Water Prep	SW-846 5030B	1	09/05/2002 10:23	Martha L Seidel	n.a.
07003	Extraction - DRO (Waters)	TPH by CA LUFT	1	09/04/2002 09:00	William P Stafford	1

#=Laboratory Method Detection Limit Exceeded target detection limit
N.D.=Not detected above the Reporting Limit





Lancaster Laboratories Sample No. **WW 3889476**

Collected: 08/29/2002 17:34 by FT

Account Number: 10905

Submitted: 08/31/2002 09:40

ChevronTexaco

Reported: 09/17/2002 at 08:41

6001 Bollinger Canyon Rd L4310

Discard: 10/18/2002

San Ramon CA 94583

B-6-W-020829 Grab Water

Facility# 90290 Job# 385280 GRD

1802 Webster St-Alameda T0600100307 B-6

WSB-6

CAT No.	Analysis Name	CAS Number	As Received Result	As Received Method Detection Limit	Units	Dilution Factor
05553	TPH - DRO CA LUFT (Waters)	n.a.	490.	50.	ug/l	1
According to the California LUFT Protocol, the quantitation for Diesel Range Organics was performed by peak area comparison of the sample pattern to that of our #2 fuel oil reference standard (between C10 and C28 normal hydrocarbons). Site-specific MS/MSD samples were not submitted for the project. A LCS/LCSD was performed to demonstrate precision and accuracy at a batch level.						
08214	BTEX, MTBE (8021)					
00780	Methyl tert-Butyl Ether	1634-04-4	29,000.	30.	ug/l	100
A site-specific MSD sample was not submitted for the project. A LCS/LCSD was performed to demonstrate precision and accuracy at a batch level.						

State of California Lab Certification No. 2116

Laboratory Chronicle

CAT No.	Analysis Name	Method	Trial#	Analysis Date and Time	Analyst	Dilution Factor
05553	TPH - DRO CA LUFT (Waters)	CA LUFT Diesel Range Organics	1	09/05/2002 22:12	Tracy A Cole	1
08214	BTEX, MTBE (8021)	SW-846 8021B	1	09/05/2002 16:11	Martha L Seidel	100
01146	GC VOA Water Prep	SW-846 5030B	1	09/05/2002 16:11	Martha L Seidel	n.a.
07003	Extraction - DRO (Waters)	TPH by CA LUFT	1	09/04/2002 09:00	William P Stafford	1

#=Laboratory Method Detection Limit exceeded target detection limit
 N.D.=Not detected or below the Reporting Limit



Lancaster Laboratories, Inc.
 2425 New Holland Pike
 Lancaster, PA 17605-2425
 717-656-2300 Fax: 717-656-2681



Lancaster Laboratories Sample No. **WW 3889477**

Collected: 08/29/2002 10:17 by FT

Account Number: 10905

Submitted: 08/31/2002 09:40

ChevronTexaco

Reported: 09/17/2002 at 08:41

6001 Bollinger Canyon Rd L4310

Discard: 10/18/2002

San Ramon CA 94583

B-7-W-020829 Grab Water GRD
 Facility# 90290 Job# 385280
 1802 Webster St-Alameda T0600100307 B-7

WSB-7

CAT No.	Analysis Name	CAS Number	As Received Result	As Received Method Detection Limit	Units	Dilution Factor
01729	TPH-GRO - Waters					
01730	TPH-GRO - Waters	n.a.	N.D.	50.	ug/l	1
The reported concentration of TPH-GRO does not include MTBE or other gasoline constituents eluting prior to the C6 (n-hexane) TPH-GRO range start time.						
08214	BTEX, MTBE (8021)					
00776	Benzene	71-43-2	N.D.	0.50	ug/l	1
00777	Toluene	108-88-3	N.D.	0.50	ug/l	1
00778	Ethylbenzene	100-41-4	N.D.	0.50	ug/l	1
00779	Total Xylenes	1330-20-7	1.8	1.5	ug/l	1
00780	Methyl tert-Butyl Ether	1634-04-4	N.D.	2.5	ug/l	1

State of California Lab Certification No. 2116

Laboratory Chronicle

CAT No.	Analysis Name	Method	Trial#	Analysis Date and Time	Analyst	Dilution Factor
01729	TPH-GRO - Waters	N. CA LUFT Gasoline Method	1	09/05/2002 16:01	Martha L Seidel	1
08214	BTEX, MTBE (8021)	SW-846 8021B	1	09/05/2002 16:01	Martha L Seidel	1
01146	GC VOA Water Prep	SW-846 5030B	1	09/05/2002 16:01	Martha L Seidel	n.a.

#=Laboratory Method Detection Limit Exceeded target detection limit
 N.D.=Not detected or above the Reporting Limit



Lancaster Laboratories Inc.
 2425 New Holland Pike
 Lancaster, PA 17605-2425
 717-656-2300 Fax: 717-656-2681



Lancaster Laboratories Sample No. **WW 3889478**

Collected: 08/29/2002 15:50 by FT

Account Number: 10905

Submitted: 08/31/2002 09:40
 Reported: 09/17/2002 at 08:41
 Discard: 10/18/2002

ChevronTexaco
 6001 Bollinger Canyon Rd L4310
 San Ramon CA 94583

B-10-W-020829 Grab Water
 Facility# 90290 Job# 385280 GRD
 1802 Webster St-Alameda T0600100307 B-10

WSB10

CAT No.	Analysis Name	CAS Number	As Received Result	As Received		Units	Dilution Factor
				Method	Detection Limit		
05553	TPH - DRO CA LUFT (Waters)	n.a.	650.		50.	ug/l	1
According to the California LUFT Protocol, the quantitation for Diesel Range Organics was performed by peak area comparison of the sample pattern to that of our #2 fuel oil reference standard (between C10 and C28 normal hydrocarbons). Site-specific MS/MSD samples were not submitted for the project. A LCS/LCSD was performed to demonstrate precision and accuracy at a batch level.							
01729	TPH-GRO - Waters						
01730	TPH-GRO - Waters	n.a.	120.		50.	ug/l	1
The reported concentration of TPH-GRO does not include MTBE or other gasoline constituents eluting prior to the C6 (n-hexane) TPH-GRO range start time.							
08214	BTEX, MTBE (8021)						
00776	Benzene	71-43-2	N.D.		0.50	ug/l	1
00777	Toluene	108-88-3	N.D.		0.50	ug/l	1
00778	Ethylbenzene	100-41-4	N.D.		0.50	ug/l	1
00779	Total Xylenes	1330-20-7	N.D.		1.5	ug/l	1
00780	Methyl tert-Butyl Ether	1634-04-4	38.		2.5	ug/l	1

State of California Lab Certification No. 2116

Laboratory Chronicle

CAT No.	Analysis Name	Method	Trial#	Analysis		Analyst	Dilution Factor
				Date and Time			
05553	TPH - DRO CA LUFT (Waters)	CA LUFT Diesel Range Organics	1	09/05/2002 22:33		Tracy A Cole	1
01729	TPH-GRO - Waters	N. CA LUFT Gasoline Method	1	09/05/2002 16:36		Martha L Seidel	1
08214	BTEX, MTBE (8021)	SW-846 8021B	1	09/05/2002 16:36		Martha L Seidel	1
01146	GC VOA Water Prep	SW-846 5030B	1	09/05/2002 16:36		Martha L Seidel	n.a.
07003	Extraction - DRO (Waters)	TPH by CA LUFT	1	09/04/2002 09:00		William P Stafford	1

#=Laboratory Method Detection Limit exceeded target detection limit
 N.D.=Not detected above the Reporting Limit



Lancaster Laboratories, Inc.
 2425 New Holland Pike
 Lancaster, PA 17605-2425
 717-656-2300 Fax: 717-656-2681



Lancaster Laboratories Sample No. WW 3889479

Collected: 08/29/2002 16:17 by FT

Account Number: 10905

Submitted: 08/31/2002 09:40
 Reported: 09/17/2002 at 08:42
 Discard: 10/18/2002

ChevronTexaco
 6001 Bollinger Canyon Rd L4310
 San Ramon CA 94583

B-11-W-020829 Grab Water
 Facility# 90290 Job# 385280 GRD
 1802 Webster St-Alameda T0600100307 B-11

WSB11


CAT No.	Analysis Name	CAS Number	As Received		Units	Dilution Factor
			As Received Result	Method Detection Limit		
05553	TPH - DRO CA LUFT (Waters)	n.a.	3,500.	260.	ug/l	10
According to the California LUFT Protocol, the quantitation for Diesel Range Organics was performed by peak area comparison of the sample pattern to that of our #2 fuel oil reference standard (between C10 and C28 normal hydrocarbons). Site-specific MS/MSD samples were not submitted for the project. A LCS/LCSD was performed to demonstrate precision and accuracy at a batch level.						
01729	TPH-GRO - Waters					
01730	TPH-GRO - Waters	n.a.	1,500.	250.	ug/l	5
The reported concentration of TPH-GRO does not include MTBE or other gasoline constituents eluting prior to the C6 (n-hexane) TPH-GRO range start time.						
08214	BTEX, MTBE (8021)					
00776	Benzene	71-43-2	5.4	1.0	ug/l	5
00777	Toluene	108-88-3	1.9	1.0	ug/l	5
00778	Ethylbenzene	100-41-4	2.2	1.0	ug/l	5
00779	Total Xylenes	1330-20-7	5.8	3.0	ug/l	5
00780	Methyl tert-Butyl Ether	1634-04-4	96,000.	30.	ug/l	100

State of California Lab Certification No. 2116

Laboratory Chronicle

CAT No.	Analysis Name	Method	Analysis		Analyst	Dilution Factor
			Trial#	Date and Time		
05553	TPH - DRO CA LUFT (Waters)	CA LUFT Diesel Range Organics	1	09/06/2002 20:36	Tracy A Cole	10
01729	TPH-GRO - Waters	N. CA LUFT Gasoline Method	1	09/05/2002 12:10	Martha L Seidel	5
08214	BTEX, MTBE (8021)	SW-846 8021B	1	09/05/2002 10:59	Martha L Seidel	100
08214	BTEX, MTBE (8021)	SW-846 8021B	1	09/05/2002 12:10	Martha L Seidel	5
01146	GC VOA Water Prep	SW-846 5030B	1	09/05/2002 10:59	Martha L Seidel	n.a.
07003	Extraction - DRO (Waters)	TPH by CA LUFT	1	09/04/2002 09:00	William P Stafford	1

#=Laboratory Method Detection Limit exceeded target detection limit
 N.D.=Not detected at or above the Reporting Limit





Lancaster Laboratories Sample No. **WW 3889480**

Collected: 08/29/2002 15:14 by FT

Account Number: 10905

Submitted: 08/31/2002 09:40
 Reported: 09/17/2002 at 08:42
 Discard: 10/18/2002

ChevronTexaco
 6001 Bollinger Canyon Rd L4310
 San Ramon CA 94583

B-12-W-020829 Grab Water
 Facility# 90290 Job# 385280 GRD
 1802 Webster St-Alameda T0600100307 B-12

WSB12

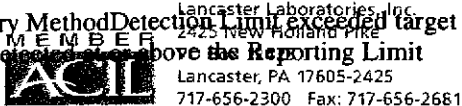
CAT No.	Analysis Name	CAS Number	As Received Result	As Received Method Detection Limit	Units	Dilution Factor
05553	TPH - DRO CA LUFT (Waters)	n.a.	1,000.	50.	ug/l	1
According to the California LUFT Protocol, the quantitation for Diesel Range Organics was performed by peak area comparison of the sample pattern to that of our #2 fuel oil reference standard (between C10 and C28 normal hydrocarbons). Site-specific MS/MSD samples were not submitted for the project. A LCS/LCSD was performed to demonstrate precision and accuracy at a batch level.						
01729	TPH-GRO - Waters					
01730	TPH-GRO - Waters	n.a.	1,700.	250.	ug/l	5
The reported concentration of TPH-GRO does not include MTBE or other gasoline constituents eluting prior to the C6 (n-hexane) TPH-GRO range start time.						
08214	BTEX, MTBE (8021)					
00776	Benzene	71-43-2	5.6	1.0	ug/l	5
00777	Toluene	108-88-3	3.9	1.0	ug/l	5
00778	Ethylbenzene	100-41-4	4.2	1.0	ug/l	5
00779	Total Xylenes	1330-20-7	N.D. #	15.	ug/l	5
00780	Methyl tert-Butyl Ether	1634-04-4	530.	2.5	ug/l	5
Due to the presence of interferents near their retention time, normal reporting limits were not attained for total xylenes. The presence or concentration of these compounds cannot be determined below the reporting limits due to the presence of these interferents.						

State of California Lab Certification No. 2116

Laboratory Chronicle

CAT No.	Analysis Name	Method	Trial#	Analysis Date and Time	Analyst	Dilution Factor
05553	TPH - DRO CA LUFT (Waters)	CA LUFT Diesel Range Organics	1	09/05/2002 22:53	Tracy A Cole	1
01729	TPH-GRO - Waters	N. CA LUFT Gasoline Method	1	09/06/2002 03:34	Martha L Seidel	5
08214	BTEX, MTBE (8021)	SW-846 8021B	1	09/06/2002 03:34	Martha L Seidel	5
01146	GC VOA Water Prep	SW-846 5030B	1	09/06/2002 03:34	Martha L Seidel	n.a.
07003	Extraction - DRO (Waters)	TPH by CA LUFT	1	09/04/2002 09:00	William P Stafford	1

#=Laboratory Method Detection Limit Exceeded target detection limit
 N.D.=Not detected above the Reporting Limit





Lancaster Laboratories Sample No. **WW 3889481**

Collected: 08/29/2002 13:46 by FT

Account Number: 10905

Submitted: 08/31/2002 09:40
 Reported: 09/17/2002 at 08:42
 Discard: 10/18/2002

ChevronTexaco
 6001 Bollinger Canyon Rd L4310
 San Ramon CA 94583

B-13-W-020829 Grab Water
 Facility# 90290 Job# 385280 GRD
 1802 Webster St-Alameda T0600100307 B-13

WSB13

CAT No.	Analysis Name	CAS Number	As Received Result	As Received Method Detection Limit	Units	Dilution Factor
05553	TPH - DRO CA LUFT (Waters)	n.a.	1,600.	50.	ug/l	1
According to the California LUFT Protocol, the quantitation for Diesel Range Organics was performed by peak area comparison of the sample pattern to that of our #2 fuel oil reference standard (between C10 and C28 normal hydrocarbons). Site-specific MS/MSD samples were not submitted for the project. A LCS/LCSD was performed to demonstrate precision and accuracy at a batch level.						
01729	TPH-GRO - Waters					
01730	TPH-GRO - Waters	n.a.	660.	50.	ug/l	1
The reported concentration of TPH-GRO does not include MTBE or other gasoline constituents eluting prior to the C6 (n-hexane) TPH-GRO range start time. A site-specific MSD sample was not submitted for the project. A LCS/LCSD was performed to demonstrate precision and accuracy at a batch level.						
08214	BTEX, MTBE (8021)					
00776	Benzene	71-43-2	N.D. #	2.0	ug/l	1
00777	Toluene	108-88-3	1.1	0.50	ug/l	1
00778	Ethylbenzene	100-41-4	0.82	0.50	ug/l	1
00779	Total Xylenes	1330-20-7	2.2	1.5	ug/l	1
00780	Methyl tert-Butyl Ether	1634-04-4	320.	2.5	ug/l	1

A site-specific MSD sample was not submitted for the project. A LCS/LCSD was performed to demonstrate precision and accuracy at a batch level.

Due to the presence of an interferent near its retention time, the normal reporting limit was not attained for benzene. The presence or concentration of this compound cannot be determined due to the presence of this interferent.

State of California Lab Certification No. 2116

Laboratory Chronicle

CAT No.	Analysis Name	Method	Trial#	Analysis Date and Time	Analyst	Dilution Factor
05553	TPH - DRO CA LUFT (Waters)	CA LUFT Diesel Range Organics	1	09/05/2002 23:14	Tracy A Cole	1

#=Laboratory Method Detection Limit exceeded target detection limit
 N.D.=Not detected or above the Reporting Limit



Lancaster Laboratories, Inc.
 2425 New Holland Pike
 Lancaster, PA 17605-2425
 717-656-2300 Fax: 717-656-2681



Lancaster Laboratories Sample No. WW 3889481

Collected: 08/29/2002 13:46 by FT

Account Number: 10905

Submitted: 08/31/2002 09:40

Reported: 09/17/2002 at 08:42

Discard: 10/18/2002

B-13-W-020829 Grab Water

Facility# 90290 Job# 385280 GRD

1802 Webster St-Alameda T0600100307 B-13

ChevronTexaco

6001 Bollinger Canyon Rd L4310

San Ramon CA 94583

WSB13							
01729	TPH-GRO - Waters	N. CA LUFT Gasoline	1	09/06/2002 18:56	Anastasia Papadoplos	1	
		Method					
08214	BTEX, MTBE (8021)	SW-846 8021B	1	09/06/2002 18:56	Anastasia Papadoplos	1	
01146	GC VOA Water Prep	SW-846 5030B	1	09/06/2002 18:56	Anastasia Papadoplos	n.a.	
07003	Extraction - DRO (Waters)	TPH by CA LUFT	1	09/04/2002 09:00	William P Stafford	1	

#=Laboratory Method Detection Limit exceeded target detection limit
N.D.=Not detected or below the Reporting Limit



Lancaster Laboratories, Inc.
2425 New Holland Pike
Lancaster, PA 17605-2425
717-656-2300 Fax: 717-656-2681



Lancaster Laboratories Sample No. WW 3889482

Collected: 08/29/2002 19:26 by FT

Account Number: 10905

Submitted: 08/31/2002 09:40

Reported: 09/17/2002 at 08:42

Discard: 10/18/2002

B-14-W-020829 Grab Water

Facility# 90290 Job# 385280 GRD

1802 Webster St-Alameda T0600100307 B-14

ChevronTexaco
6001 Bollinger Canyon Rd L4310
San Ramon CA 94583

WSB14

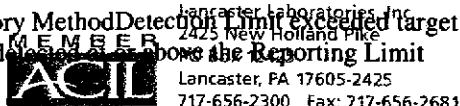
CAT No.	Analysis Name	CAS Number	As Received Result	As Received Method Detection Limit	Units	Dilution Factor
05553	TPH - DRO CA LUFT (Waters)	n.a.	930.	130.	ug/l	1
<p>According to the California LUFT Protocol, the quantitation for Diesel Range Organics was performed by peak area comparison of the sample pattern to that of our #2 fuel oil reference standard (between C10 and C28 normal hydrocarbons). Site-specific MS/MSD samples were not submitted for the project. A LCS/LCSD was performed to demonstrate precision and accuracy at a batch level. Due to the nature of the sample matrix, a reduced aliquot was used for analysis. The reporting limits were raised accordingly.</p>						
01729	TPH-GRO - Waters					
01730	TPH-GRO - Waters	n.a.	N.D.	50.	ug/l	1
<p>The reported concentration of TPH-GRO does not include MTBE or other gasoline constituents eluting prior to the C6 (n-hexane) TPH-GRO range start time. A site-specific MSD sample was not submitted for the project. A LCS/LCSD was performed to demonstrate precision and accuracy at a batch level.</p>						
08214	BTEX, MTBE (8021)					
00776	Benzene	71-43-2	N.D.	0.50	ug/l	1
00777	Toluene	108-88-3	N.D.	0.50	ug/l	1
00778	Ethylbenzene	100-41-4	N.D.	0.50	ug/l	1
00779	Total Xylenes	1330-20-7	N.D.	1.5	ug/l	1
00780	Methyl tert-Butyl Ether	1634-04-4	1,400.	3.0	ug/l	10
<p>A site-specific MSD sample was not submitted for the project. A LCS/LCSD was performed to demonstrate precision and accuracy at a batch level.</p>						

State of California Lab Certification No. 2116

Laboratory Chronicle

CAT No.	Analysis Name	Method	Trial#	Analysis Date and Time	Analyst	Dilution Factor
05553	TPH - DRO CA LUFT (Waters)	CA LUFT Diesel Range Organics	1	09/06/2002 16:47	Tracy A Cole	1
01729	TPH-GRO - Waters	N. CA LUFT Gasoline Method	1	09/06/2002 20:01	Anastasia Papadopoulos	1
08214	BTEX, MTBE (8021)	SW-846 8021B	1	09/06/2002 20:01	Anastasia Papadopoulos	1
08214	BTEX, MTBE (8021)	SW-846 8021B	1	09/06/2002 20:34	Anastasia Papadopoulos	10

#=Laboratory Method Detection Limit exceeded target detection limit
N.D.=Not detected above the Reporting Limit





Lancaster Laboratories Sample No. WW 3889482

Collected: 08/29/2002 19:26 by FT

Account Number: 10905

Submitted: 08/31/2002 09:40

Reported: 09/17/2002 at 08:42

Discard: 10/18/2002

B-14-W-020829

Grab Water

Facility# 90290 Job# 385280

GRD

1802 Webster St-Alameda T0600100307 B-14

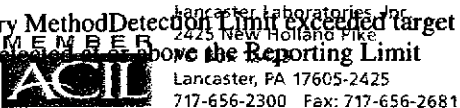
ChevronTexaco

6001 Bollinger Canyon Rd L4310

San Ramon CA 94583

WSB14							
01146	GC VOA Water Prep	SW-846 5030B	1	09/06/2002 20:01	Anastasia Papadoplos	n.a.	
07003	Extraction - DRO (Waters)	TPH by CA LUFT	1	09/04/2002 09:00	William P Stafford	1	

#=Laboratory Method Detection Limit Exceeded target detection limit
N.D.=Not detected above the Reporting Limit





Lancaster Laboratories Sample No. **WW 3889483**

Collected: 08/29/2002 19:07 by FT

Account Number: 10905

Submitted: 08/31/2002 09:40
 Reported: 09/17/2002 at 08:42
 Discard: 10/18/2002

ChevronTexaco
 6001 Bollinger Canyon Rd L4310
 San Ramon CA 94583

B-15-W-020829 Grab Water
 Facility# 90290 Job# 385280 GRD
 1802 Webster St-Alameda T0600100307 B-15

WSB15

CAT No.	Analysis Name	CAS Number	As Received Result	As Received Method Detection Limit	Units	Dilution Factor
05553	TPH - DRO CA LUFT (Waters)	n.a.	N.D. #	130.	ug/l	1
According to the California LUFT Protocol, the quantitation for Diesel Range Organics was performed by peak area comparison of the sample pattern to that of our #2 fuel oil reference standard (between C10 and C28 normal hydrocarbons). Site-specific MS/MSD samples were not submitted for the project. A LCS/LCSD was performed to demonstrate precision and accuracy at a batch level. Due to the nature of the sample matrix, a reduced aliquot was used for analysis. The reporting limits were raised accordingly.						
01729	TPH-GRO - Waters					
01730	TPH-GRO - Waters	n.a.	N.D.	50.	ug/l	1
The reported concentration of TPH-GRO does not include MTBE or other gasoline constituents eluting prior to the C6 (n-hexane) TPH-GRO range start time. A site-specific MSD sample was not submitted for the project. A LCS/LCSD was performed to demonstrate precision and accuracy at a batch level.						
08214	BTEX, MTBE (8021)					
00776	Benzene	71-43-2	N.D.	0.50	ug/l	1
00777	Toluene	108-88-3	N.D.	0.50	ug/l	1
00778	Ethylbenzene	100-41-4	N.D.	0.50	ug/l	1
00779	Total Xylenes	1330-20-7	N.D.	1.5	ug/l	1
00780	Methyl tert-Butyl Ether	1634-04-4	N.D.	2.5	ug/l	1
A site-specific MSD sample was not submitted for the project. A LCS/LCSD was performed to demonstrate precision and accuracy at a batch level.						

State of California Lab Certification No. 2116

Laboratory Chronicle

CAT No.	Analysis Name	Method	Trial#	Analysis Date and Time	Analyst	Dilution Factor
05553	TPH - DRO CA LUFT (Waters)	CA LUFT Diesel Range Organics	1	09/06/2002 00:38	Tracy A Cole	1
01729	TPH-GRO - Waters	N. CA LUFT Gasoline Method	1	09/06/2002 19:28	Anastasia Papadopoulos	1
08214	BTEX, MTBE (8021)	SW-846 8021B	1	09/06/2002 19:28	Anastasia Papadopoulos	1
01146	GC VOA Water Prep	SW-846 5030B	1	09/06/2002 19:28	Anastasia Papadopoulos	n.a.

#=Laboratory Method Detection Limit exceeded target detection limit
 N.D.=Not detected above the Reporting Limit



Lancaster Laboratories, Inc.
 2425 New Holland Pike.
 Lancaster, PA 17605-2425
 717-656-2300 Fax: 717-656-2661



Lancaster Laboratories

Where quality is a science.

Lancaster Laboratories Sample No. **WW 3889483**

Collected: 08/29/2002 19:07 by FT

Account Number: 10905

Submitted: 08/31/2002 09:40

ChevronTexaco

Reported: 09/17/2002 at 08:42

6001 Bollinger Canyon Rd L4310

Discard: 10/18/2002

San Ramon CA 94583

B-15-W-020829 Grab Water

Facility# 90290 Job# 385280 GRD

1802 Webster St-Alameda T0600100307 B-15

WSB15

07003 Extraction - DRO (Waters) TPH by CA LUFT

1 09/04/2002 09:00 William P Stafford 1

#=Laboratory Method Detection Limit exceeded target detection limit
N.D.=Not detected or above the Reporting Limit



Lancaster Laboratories, Inc.
2425 New Holland Pike
Lancaster, PA 17605-2425
717-656-2300 Fax: 717-656-2681



Quality Control Summary

Client Name: ChevronTexaco
 Reported: 09/17/02 at 08:43 AM

Group Number: 821068

Laboratory Compliance Quality Control

<u>Analysis Name</u>	<u>Blank Result</u>	<u>Blank MDL</u>	<u>Report Units</u>	<u>LCS %REC</u>	<u>LCSD %REC</u>	<u>LCS/LCSD Limits</u>	<u>RPD</u>	<u>RPD Max</u>
Batch number: 022460021A TPH - DRO CA LUFT (Waters)	Sample number(s): 3889473-3889476, 3889478-3889483							
	N.D.	50.	ug/l	101	103	54-120	1	20
Batch number: 02247A01A Methyl tert-Butyl Ether	Sample number(s): 3889476							
	N.D.	.3	ug/l	97	93	79-127	4	30
Batch number: 02248A51A Benzene	Sample number(s): 3889481-3889483							
	N.D.	.2	ug/l	102	93	80-118	9	30
Toluene	N.D.	.2	ug/l	101	93	82-119	9	30
Ethylbenzene	N.D.	.2	ug/l	99	90	81-119	9	30
Total Xylenes	N.D.	.6	ug/l	102	93	82-120	10	30
Methyl tert-Butyl Ether	N.D.	.3	ug/l	88	84	79-127	4	30
TPH-GRO - Waters	N.D.	50.	ug/l	99	91	74-116	9	30
Batch number: 02248A56A Benzene	Sample number(s): 3889472-3889475, 3889477-3889479							
	N.D.	.2	ug/l	97	93	80-118	4	30
Toluene	N.D.	.2	ug/l	99	95	82-119	5	30
Ethylbenzene	N.D.	.2	ug/l	99	95	81-119	5	30
Total Xylenes	N.D.	.6	ug/l	101	96	82-120	4	30
Methyl tert-Butyl Ether	N.D.	.3	ug/l	103	103	79-127	0	30
TPH-GRO - Waters	N.D.	50.	ug/l	101	92	74-116	9	30
Batch number: 02248A56B Benzene	Sample number(s): 3889480							
	N.D.	.2	ug/l	97	93	80-118	4	30
Toluene	N.D.	.2	ug/l	99	95	82-119	5	30
Ethylbenzene	N.D.	.2	ug/l	99	95	81-119	5	30
Total Xylenes	N.D.	.6	ug/l	101	96	82-120	4	30
Methyl tert-Butyl Ether	N.D.	.3	ug/l	103	103	79-127	0	30
TPH-GRO - Waters	N.D.	50.	ug/l	101	92	74-116	9	30

Sample Matrix Quality Control

<u>Analysis Name</u>	<u>MS %REC</u>	<u>MSD %REC</u>	<u>MS/MSD Limits</u>	<u>RPD</u>	<u>BKG MAX</u>	<u>DUP CONC</u>	<u>DUP RPD</u>	<u>Dup RPD Max</u>
Batch number: 02247A01A Methyl tert-Butyl Ether	Sample number(s): 3889476							
	83		66-140					
Batch number: 02248A51A Benzene	Sample number(s): 3889481-3889483							
	103		83-130					
Toluene	104		87-129					
Ethylbenzene	100		86-133					
Total Xylenes	102		86-132					
Methyl tert-Butyl Ether	89		66-140					
TPH-GRO - Waters	113		74-132					
Batch number: 02248A56A Benzene	Sample number(s): 3889472-3889475, 3889477-3889479							
	89	89	83-130	0	30			
Toluene	96	94	87-129	2	30			
Ethylbenzene	102	99	86-133	2	30			
Total Xylenes	101	99	86-132	2	30			
Methyl tert-Butyl Ether	92	95	66-140	4	30			

*- Outside of specification

- (1) The result for one or both determinations was less than five times the LOQ.
- (2) The background result was more than four times the spike added.



Lancaster Laboratories, Inc.
 2425 New Holland Pike
 PO Box 12425
 Lancaster, PA 17605-2425
 717-656-2300 Fax: 717-656-2681



Quality Control Summary

Client Name: ChevronTexaco
 Reported: 09/17/02 at 08:43 AM

Group Number: 821068

Sample Matrix Quality Control

Analysis Name	MS	MSD	MS/MSD	RPD	BKG	DUP	DUP	Dup RPD	Dup RPD Max
	<u>%REC</u>	<u>%REC</u>	<u>Limits</u>	<u>RPD</u>	<u>MAX</u>	<u>Conc</u>	<u>Conc</u>	<u>RPD</u>	<u>Max</u>
TPH-GRO - Waters	90	94	74-132	4	30				
Batch number: 02248A56B	Sample number(s): 3889480								
Benzene	89	89	83-130	0	30				
Toluene	96	94	87-129	2	30				
Ethylbenzene	102	99	86-133	2	30				
Total Xylenes	101	99	86-132	2	30				
Methyl tert-Butyl Ether	92	95	66-140	4	30				
TPH-GRO - Waters	90	94	74-132	4	30				

Surrogate Quality Control

Analysis Name: TPH - DRO CA LUFT (Waters)
 Batch number: 022460021A
 Orthoterphenyl

3889473	96
3889474	93
3889475	95
3889476	95
3889478	74
3889479	96
3889480	93
3889481	95
3889482	96
3889483	99
Blank	106
LCS	102
LCSD	100

Limits: 59-139

Analysis Name: BTEX, MTBE (8021)
 Batch number: 02247A01A
 Trifluorotoluene-P

3889476	98
Blank	99
LCS	99
LCSD	98
MS	95

Limits: 71-130

Analysis Name: TPH-GRO - Waters
 Batch number: 02248A51A
 Trifluorotoluene-F Trifluorotoluene-P

3889481	99	88
3889482	104	91
3889483	103	93

*- Outside of specification

- (1) The result for one or both determinations was less than five times the LOQ.
- (2) The background result was more than four times the spike added.



Quality Control Summary

Client Name: ChevronTexaco
Reported: 09/17/02 at 08:43 AM

Group Number: 821068

Surrogate Quality Control

Blank	96	91
LCS	112	94
LCSD	110	93
MS	110	96

Limits: 57-146 71-130

Analysis Name: TPH-GRO - Waters

Batch number: 02248A56A

Trifluorotoluene-F	Trifluorotoluene-P
--------------------	--------------------

3889472	86	94
3889473	87	90
3889474	109	77
3889475	79	92
3889477	83	92
3889478	81	90
3889479	79	87
Blank	88	93
LCS	100	93
LCSD	100	93
MS	94	90
MSD	93	90

Limits: 57-146 71-130

Analysis Name: TPH-GRO - Waters

Batch number: 02248A56B

Trifluorotoluene-F	Trifluorotoluene-P
--------------------	--------------------

3889480	94	79
Blank	80	93
LCS	100	93
LCSD	100	93
MS	94	90
MSD	93	90

Limits: 57-146 71-130

*- Outside of specification

- (1) The result for one or both determinations was less than five times the LOQ.
- (2) The background result was more than four times the spike added.



Lancaster Laboratories, Inc.
2425 New Holland Pike
PO Box 12425
Lancaster, PA 17605-2425
717-656-2300 Fax: 717-656-2681