

RECEIVED

2:50 pm, Aug 24, 2009

Alameda County
Environmental Health



Shell Oil Products US

August 14, 2009

Re: Second Quarter 2009 Groundwater Monitoring Report
Shell-branded Service Station
5251 Hopyard Road
Pleasanton, California

Dear Mr. Jerry Wickham:

I declare, under penalty of perjury, that the information and/or recommendations contained in the attached document or report is true and correct to the best of my knowledge.

Sincerely,
Shell Oil Products US

A handwritten signature in black ink, appearing to read "Denis Brown", with a long horizontal flourish extending to the right.

Denis L. Brown
Project Manager

August 14, 2009
Delta Project No. SCA5251H1A
SAP No. 135785

Mr. Jerry Wickham, PG, CHG
Alameda County Health Care Services Agency
1131 Harbor Bay Parkway, Suite 250
Alameda, California 94502-6540

**Re: SECOND QUARTER 2009
GROUNDWATER MONITORING REPORT**
Shell-Branded Service Station
5251 Hopyard Road
Pleasanton, California



Dear Mr. Wickham:

On behalf of Shell Oil Products (Shell), Delta Consultants (Delta) has prepared this *Second Quarter 2009 Groundwater Monitoring Report* for the above referenced site. The sampling activities at the site were performed by Blaine Tech Services, Inc. (Blaine Tech) under contract to Shell and included the collection of groundwater samples and static water level measurements. Delta did not provide any oversight of Blaine Tech's work or protocol. A Delta staff member, under the supervision of a California Registered Civil Engineer or a California Professional Geologist, performed evaluation of the data provided to us.

Under guidance of the State Water Resources Control Board Resolution No. 2009-0042 (Appendix A), Section 3, Delta requested a reduction in the quarterly monitoring requirements for this site. There are currently 13 monitoring wells S-1 through S-12 and EW-1 which are included in the monitoring program for this site. Monitoring wells S-10 through S-12 were installed on May 29, 2009, and were included in the request. A summary of monitoring program revisions was submitted to you via email on July 13, 2009 at your request; a site review and rationale for the monitoring reduction request are included in the attached monitoring report.

Survey and concentration data for new wells S-10 through S-12 was included in the *2009 Well Installation Report* submitted July 30, 2009, but are not included on these figures, as the monitoring event was conducted on May 6, 2009. All wells will be included in the next monitoring event.

This report represents Delta's professional opinions based upon the currently available information and is arrived at in accordance with currently acceptable professional standards. This report is based upon a specific scope of work requested by the client. The Contract between Delta and its client outlines the scope of work, and only those tasks specifically authorized by

that contract or outlined in this report were performed. This report is intended only for the use of Delta's client and anyone else specifically listed on this report. Delta will not and cannot be liable for unauthorized reliance by any other third party. Other than as contained in this paragraph, Delta makes no express or implied warranty as to the contents of this report.

If you have any questions regarding this site, please contact Ms. Suzanne McClurkin-Nelson (Delta Site Manager) at (408) 826-1875 or Mr. Denis Brown (Shell Project Manager) at (707) 865-0251.


Sincerely,
Delta Consultants



Suzanne McClurkin-Nelson
Senior Project Manager



Richard A. Garlow, M.S., P.G.
Project Specialist



Attachment: Second Quarter 2009 Groundwater Monitoring Report

cc: Denis Brown, Shell Oil Products US, Carson
Carl Cox, C and J Cox Corporation, Pleasanton
Colleen Winey, Zone 7 Water Agency, Livermore
Danielle Stefani, Livermore-Pleasanton Fire Department, Pleasanton

SHELL QUARTERLY STATUS REPORT

Station Address:	5251 Hopyard Road, Pleasanton, California
DELTA Project No.:	SCA5251H1A
SHELL Project Manager / Phone No.:	Denis Brown / (707) 865-0251
DELTA Site Manager / Phone No.:	Suzanne McClurkin-Nelson / (408) 826-1875
Primary Agency / Regulatory ID No.:	Alameda County Environmental Health / Mr. Jerry Wickham, P.G., CHG
Other Agencies to Receive Copies:	Zone 7 Water Agency, Livermore-Pleasanton Fire Department

WORK PERFORMED THIS QUARTER (SECOND –2009):

1. Quarterly groundwater monitoring and sampling on May 5, 2009. Submitted quarterly report (1Q09).
2. Installed onsite monitoring wells S-10 and S-12 and offsite well S-11 June 18-19, 2009.
3. Surveyed, developed and sampled (July 6, 2009) wells S-10 through S-12; well installation report submitted July 30, 2009.
4. Submitted request to reduce monitoring via email on July 13, 2009; approval granted July 14, 2009.

WORK PROPOSED FOR NEXT QUARTER (THIRD –2009):

1. Quarterly groundwater monitoring and sampling. Submit quarterly report (2Q09).

Current Phase of Project:	Groundwater monitoring and interim remediation activities.
Site Use:	Shell-branded Service Station
Frequency of Sampling:	Quarterly
Frequency of Monitoring:	Quarterly
Is Separate Phase Hydrocarbon Present On-site (Well #'s):	<input type="checkbox"/> Yes <input checked="" type="checkbox"/> No
Cumulative SPH Recovered to Date:	NA
SPH Recovered This Quarter :	None
Groundwater Recovered During Sampling This Quarter:	178.5 gallons were recovered during sampling on May 6, 2009.
Sensitive Receptor(s) and Respective Direction(s):	Chabot canal is located approximately 1133 feet north-east of the site and Hewlett Canal is located approximately 1156 feet east of the site. No municipal water supply wells were identified within a 1-mile radius of the site.
General Site Lithology:	The site and property to the north are underlain predominantly by clay and silt.
Current Remediation Techniques:	None
Permits for Discharge:	None
Approximate Depth to Groundwater:	7.01 to 8.94 feet below top of well casing.
Groundwater Gradient:	Variable and undetermined
Current Agency Correspondence:	July 14, 2009

SHELL QUARTERLY STATUS REPORT (CONT.)

Date of Most Recent Work Plan Approval:	March 27, 2009
Site History:	
Case Opening	September 2004
Onsite Assessment	May 2005
Offsite Assessment	None
Passive Remediation	Monitor Natural Attenuation
Active Remediation	Batch Extraction 2007
Closure	N/A
Summary of Unusual Activity:	Installed wells S-10, S-11 and S-12

STATE WATER RESOURCES CONTROL BOARD RESOLUTION NO. 2009-0042

Under the guidance of State Water Resources Control Board Resolution No. 2009-0042 (Appendix A), Section 3, Delta requested and was granted a reduction in monitoring from quarterly to semiannual for this site based on the rationale detailed below.

The groundwater gradient direction has been northwesterly at a gradient of approximately 0.003 ft/ft. There are currently 13 monitoring wells (S-1 through S-12 and EW-1) which are monitored at this site. Wells S-10 through S-12 were installed June 18-19, 2009; as the quarterly monitoring event was conducted on May 6, 2009, those wells were not included in that event. However, groundwater elevation and hydrocarbon concentration data are available in the *2009 Well Installation Report* submitted July 30, 2009. Historically, all monitoring wells at this site were sampled on a quarterly basis for the presence of total purgeable petroleum hydrocarbons as gasoline (TPPH), benzene, toluene, ethylbenzene, and xylenes (BTEX compounds), methyl-tert-butyl ether (MTBE), diisopropyl ether (DIPE), ethyl tert-butyl ether (ETBE), tert-amyl methyl ether (TAME), and tert-butyl alcohol (TBA). DIPE, ETBE and TAME have either never been detected or have not been detected for at least several years in the groundwater samples collected from monitoring wells S-1 through S-9, and it was requested that those analyses be discontinued. As noted in the Alameda County Health Care Services Agency (ACHCSA) approval letter dated July 14, 2009, analyses for DIPE, ETBE and TAME have been discontinued for all wells beginning in the third quarter 2009.

The primary chemicals of concern (COCs) at the subject site are TPPH, MTBE and TBA. Wells S-4 and S-6 are up-gradient wells which have had very low or non-detected concentrations for several years. Delta requested these wells be reduced to an annual schedule. In addition, well S-8 is a down-gradient well which has had no detectable concentrations since May 3, 2004 and well S-9 is a cross gradient well which has never had any detectable concentrations; Delta requested these wells also be reduced to an annual schedule. These requests were granted in the ACHCSA approval letter. All remaining monitoring wells have had concentration levels which have been generally decreasing or have appear to have stabilized. Delta requested all other monitoring wells at the site be reduced to a semi-annual basis in the first and third quarters of each year, beginning with the third quarter 2009.

Monitoring Reduction Summary

1. Analyses for DIPE, ETBE and TAME discontinued for all wells.
2. Monitoring of wells S-4, S-6, S-8 and S-9 reduced to annually in the first quarter.
3. Monitoring of remaining wells (S-1 through S-3, S-5, S-7, S-10 through S-12 and EW-1) reduced to semi-annually in the first and third quarters.

ATTACHMENTS:

Figures:

Figure 1 – Site Location Map

Figure 2 – Groundwater Elevation Contour Map – 5/6/2009

Figure 3 – Groundwater Hydrocarbon Distribution Map – 5/6/2009

Table:

Table 1 – Well Concentrations

Appendices:

Appendix A – Agency Correspondence

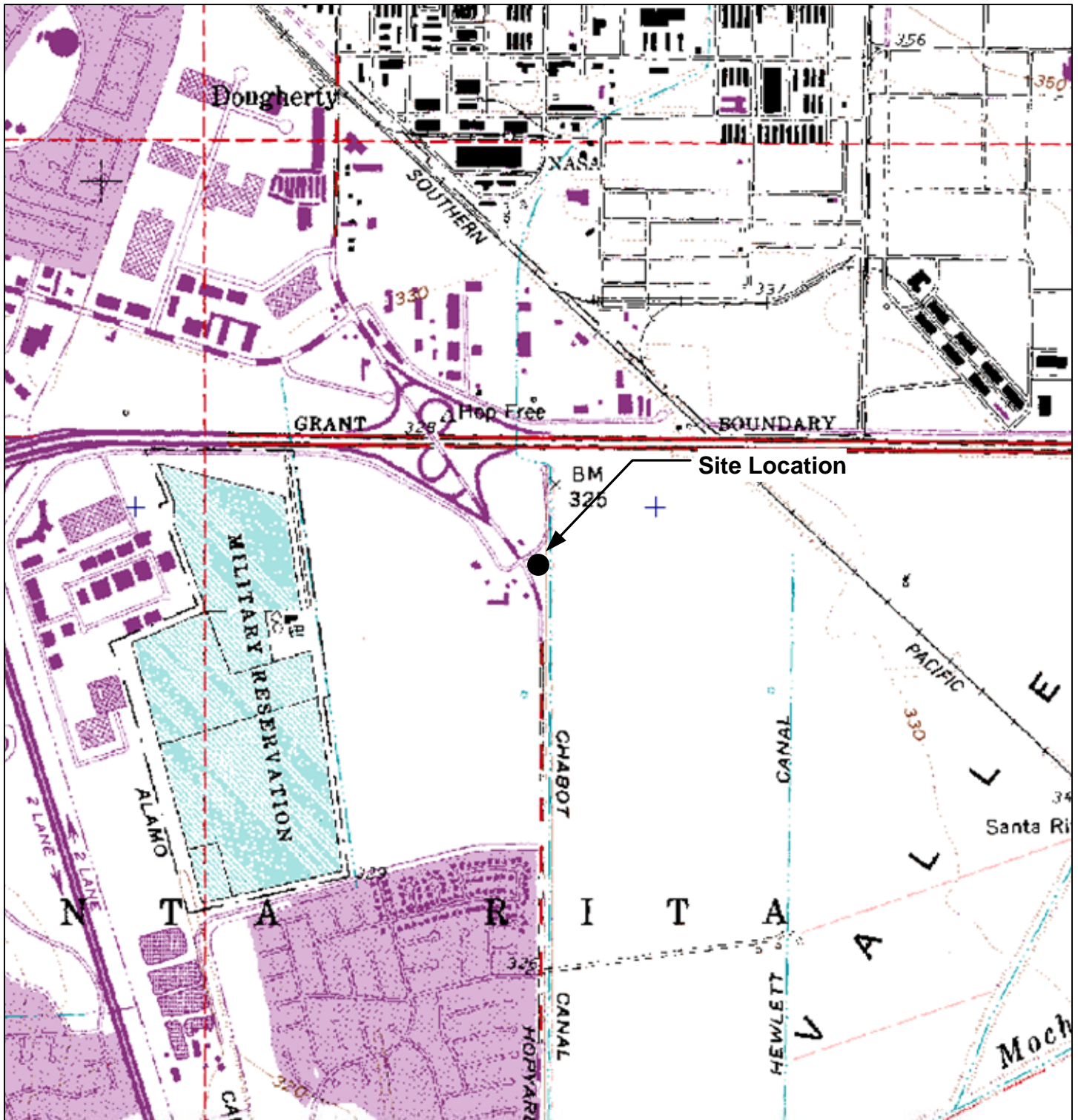
Appendix B – State Water Resources Control Board Resolution No. 2009-0042

Appendix C – Blaine Tech Services, Inc. Field Data Sheets


Appendix D – Blaine Tech Services, Inc. Field Procedures

Appendix E – Certified Laboratory Report with Chain-of-Custody Documentation

FIGURES



GENERAL NOTES:
 Base Map from: DeLorme Yarmouth, ME 04096
 Source Data: USGS



QUADRANGLE LOCATION

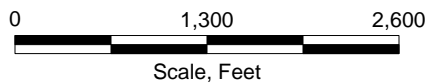


FIGURE 1
 SITE LOCATION MAP

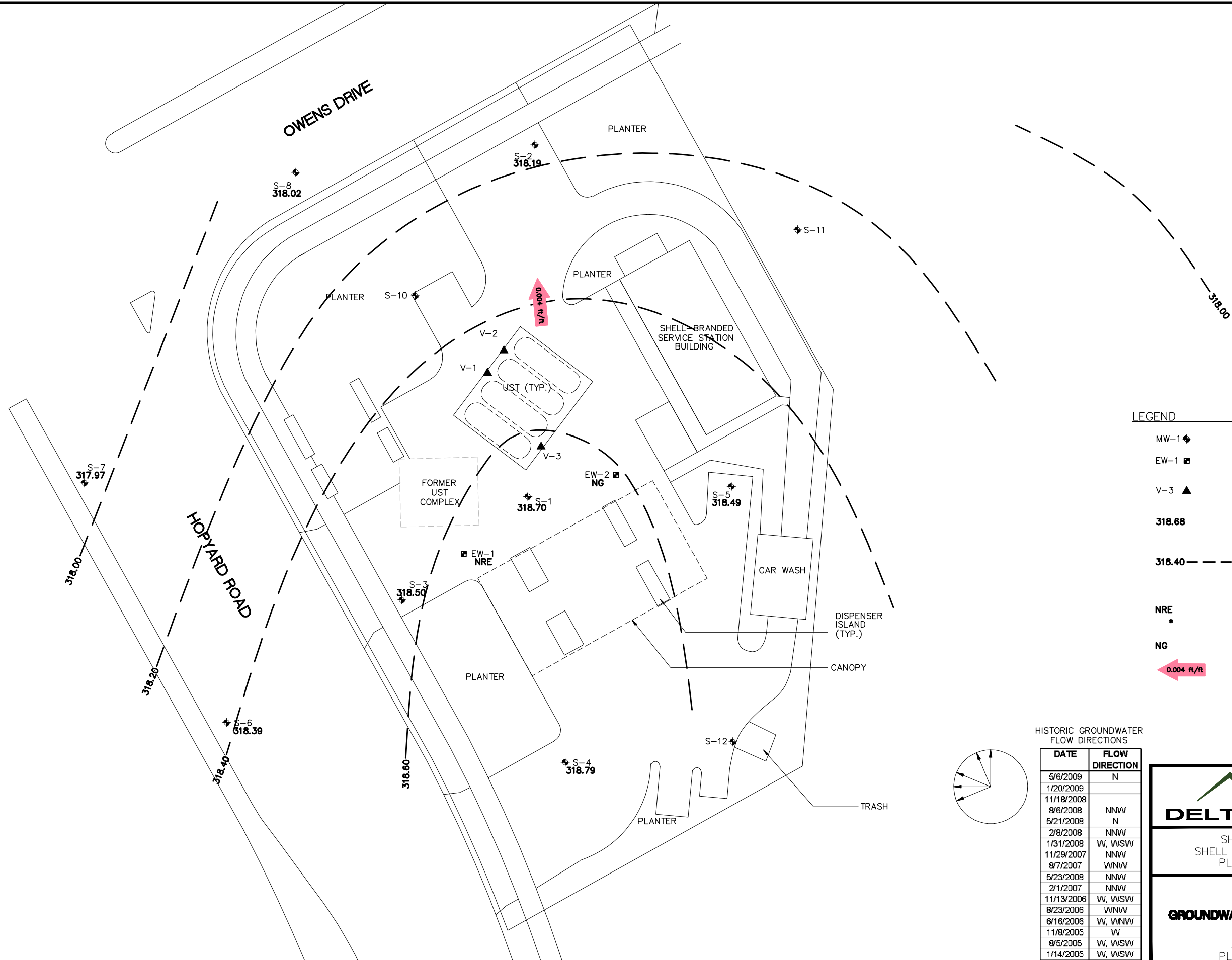
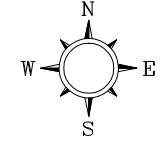
SHELL-BRANDED SERVICE STATION
 5251 Hopyard Road
 Pleasanton, California

PROJECT NO. SCA5251H1A	DRAWN BY V. F. 3/31/05
FILE NO.	PREPARED BY VF
REVISION NO.	REVIEWED BY



PROJECT NUMBER SCA5251H1A
 APPROVED BY
 CHECKED BY
 DRAWN BY J.F.F. 4/24/2009

0 20 40
 SCALE IN FEET

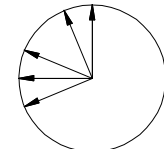


LEGEND

- MW-1 ◆ GROUNDWATER MONITORING WELL LOCATION AND DESIGNATION
- EW-1 ■ GROUNDWATER EXTRACTION WELL LOCATION AND DESIGNATION
- V-3 ▲ SOIL VAPOR EXTRACTION WELL LOCATION AND DESIGNATION
- 318.68 GROUNDWATER ELEVATION IN FEET ABOVE MEAN SEA LEVEL (Ft/MSL)
- 318.40 - - - GROUNDWATER CONTOUR IN FEET ABOVE MEAN SEA LEVEL (Ft/MSL) CONTOUR INTERVAL=0.20 FEET
- NRE * NOT REFERENCE ELEVATION ANOMALOUS DATA NOT USED IN CONTOURING
- NG NOT GAUGED
- 0.004 ft/ft APPROXIMATE GROUNDWATER DIRECTION

HISTORIC GROUNDWATER FLOW DIRECTIONS

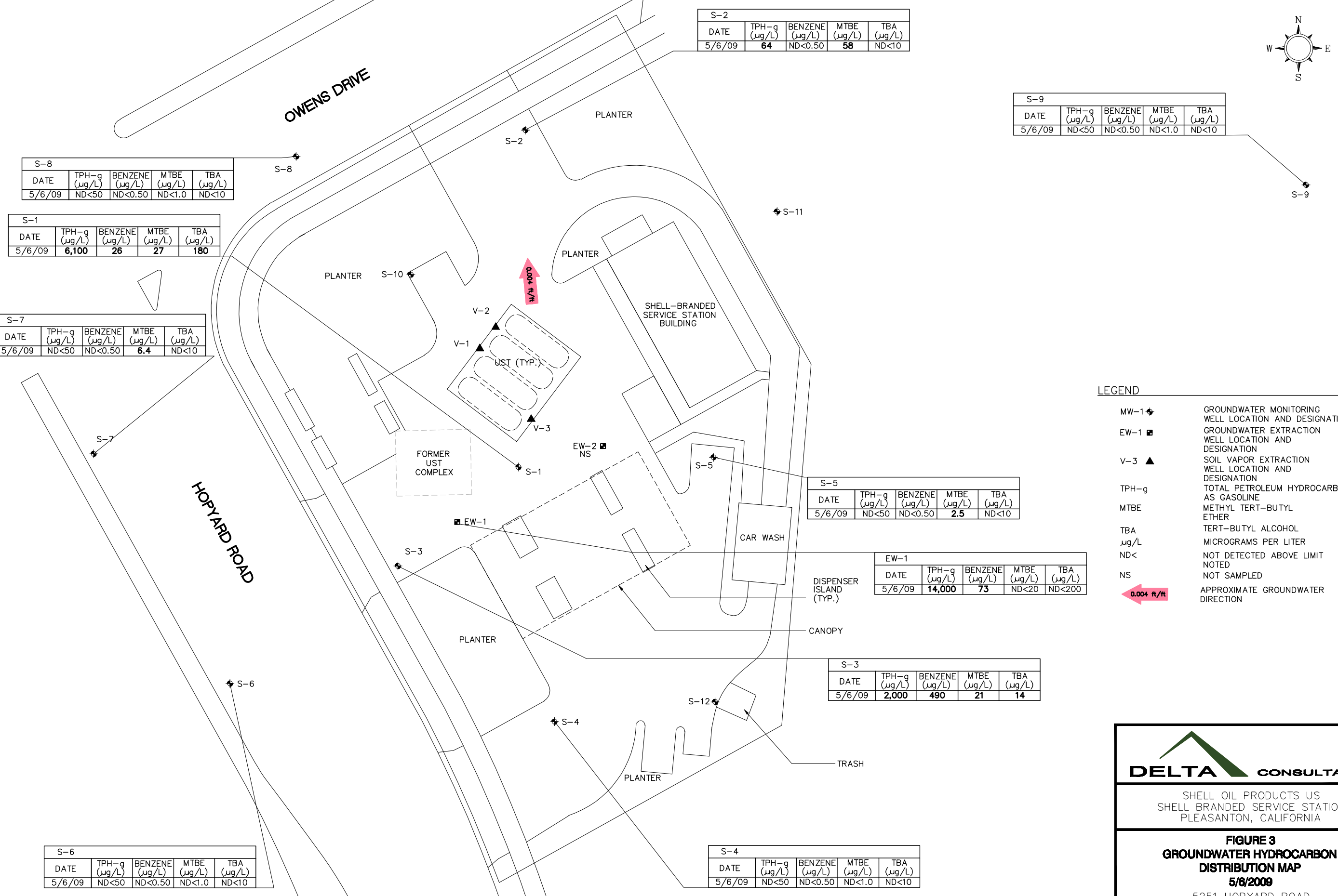


DATE	FLOW DIRECTION
5/6/2009	N
1/20/2009	
11/18/2008	
8/6/2008	NNW
5/21/2008	N
2/8/2008	NNW
1/31/2008	W, WSW
11/29/2007	NNW
8/7/2007	WNW
5/23/2008	NNW
2/1/2007	NNW
11/13/2006	W, WSW
8/23/2006	WNW
6/16/2006	W, WNW
11/8/2005	W
8/5/2005	W, WSW
1/14/2005	W, WSW



SHELL OIL PRODUCTS US
 SHELL BRANDED SERVICE STATION
 PLEASANTON, CALIFORNIA

FIGURE 2
GROUNDWATER ELEVATION CONTOUR MAP
5/6/2009
 5251 HOPYARD ROAD
 PLEASANTON, CALIFORNIA

PROJECT NUMBER SCA5251H1A
 APPROVED BY
 CHECKED BY
 DRAWN BY J.F.F. 4/24/2009



S-8				
DATE	TPH-g (µg/L)	BENZENE (µg/L)	MTBE (µg/L)	TBA (µg/L)
5/6/09	ND<50	ND<0.50	ND<1.0	ND<10

S-1				
DATE	TPH-g (µg/L)	BENZENE (µg/L)	MTBE (µg/L)	TBA (µg/L)
5/6/09	6,100	26	27	180

S-7				
DATE	TPH-g (µg/L)	BENZENE (µg/L)	MTBE (µg/L)	TBA (µg/L)
5/6/09	ND<50	ND<0.50	6.4	ND<10

S-2				
DATE	TPH-g (µg/L)	BENZENE (µg/L)	MTBE (µg/L)	TBA (µg/L)
5/6/09	64	ND<0.50	58	ND<10

S-9				
DATE	TPH-g (µg/L)	BENZENE (µg/L)	MTBE (µg/L)	TBA (µg/L)
5/6/09	ND<50	ND<0.50	ND<1.0	ND<10

S-5				
DATE	TPH-g (µg/L)	BENZENE (µg/L)	MTBE (µg/L)	TBA (µg/L)
5/6/09	ND<50	ND<0.50	2.5	ND<10

EW-1				
DATE	TPH-g (µg/L)	BENZENE (µg/L)	MTBE (µg/L)	TBA (µg/L)
5/6/09	14,000	73	ND<20	ND<200

S-3				
DATE	TPH-g (µg/L)	BENZENE (µg/L)	MTBE (µg/L)	TBA (µg/L)
5/6/09	2,000	490	21	14

S-6				
DATE	TPH-g (µg/L)	BENZENE (µg/L)	MTBE (µg/L)	TBA (µg/L)
5/6/09	ND<50	ND<0.50	ND<1.0	ND<10

S-4				
DATE	TPH-g (µg/L)	BENZENE (µg/L)	MTBE (µg/L)	TBA (µg/L)
5/6/09	ND<50	ND<0.50	ND<1.0	ND<10

- LEGEND**
- MW-1 ◆ GROUNDWATER MONITORING WELL LOCATION AND DESIGNATION
 - EW-1 ■ GROUNDWATER EXTRACTION WELL LOCATION AND DESIGNATION
 - V-3 ▲ SOIL VAPOR EXTRACTION WELL LOCATION AND DESIGNATION
 - TPH-g TOTAL PETROLEUM HYDROCARBONS AS GASOLINE
 - MTBE METHYL TERT-BUTYL ETHER
 - TBA TERT-BUTYL ALCOHOL
 - µg/L MICROGRAMS PER LITER
 - ND< NOT DETECTED ABOVE LIMIT NOTED
 - NS NOT SAMPLED
 - 0.004 ft/ft APPROXIMATE GROUNDWATER DIRECTION

DELTA CONSULTANTS

SHELL OIL PRODUCTS US
 SHELL BRANDED SERVICE STATION
 PLEASANTON, CALIFORNIA

**FIGURE 3
 GROUNDWATER HYDROCARBON
 DISTRIBUTION MAP
 5/6/2009**

5251 HOPYARD ROAD
 PLEASANTON, CALIFORNIA

TABLE

TABLE 1
WELL CONCENTRATIONS
Shell-branded Service Station
5251 Hopyard Road
Pleasanton, CA

Well ID	Date	TPPH (ug/L)	TEPH (ug/L)	B (ug/L)	T (ug/L)	E (ug/L)	X (ug/L)	MTBE 8020 (ug/L)	MTBE 8260 (ug/L)	DIPE (ug/L)	ETBE (ug/L)	TAME (ug/L)	TBA (ug/L)	Ethanol (ug/L)	TOC (MSL)	Depth to Water (ft.)	GW Elevation (MSL)	DO Reading (ppm)
S-1	1/25/1991	2,500	1,500	460	<25	130	36	NA	NA	NA	NA	NA	NA	NA	326.73	NA	NA	NA
S-1	4/6/1991	6,700	2,600 a	2,600	14	580	250	NA	NA	NA	NA	NA	NA	NA	326.73	NA	NA	NA
S-1	7/24/1991	8,800	3,800 a	2,300	30	640	220	NA	NA	NA	NA	NA	NA	NA	326.73	NA	NA	NA
S-1	10/18/1991	12,000	3,300 a	3,600	380	990	580	NA	NA	NA	NA	NA	NA	NA	326.73	8.85	317.88	NA
S-1	1/23/1992	1,600	890	450	3	120	17	NA	NA	NA	NA	NA	NA	NA	326.73	NA	NA	NA
S-1	4/27/1992	1,100 g	500 a	610	<10	110	10	NA	NA	NA	NA	NA	NA	NA	326.73	NA	NA	NA
S-1	7/21/1992	5,100	290 c	1,900	54	460	140	NA	NA	NA	NA	NA	NA	NA	326.73	NA	NA	NA
S-1	10/16/1992	13,000	390 c	3,200	310	780	360	NA	NA	NA	NA	NA	NA	NA	326.73	NA	NA	NA
S-1	1/23/1993	2,300	30 d	640	<5	110	13	NA	NA	NA	NA	NA	NA	NA	326.73	7.96	318.77	NA
S-1	4/28/1993	4,600	390	780	<0.5	250	<0.5	NA	NA	NA	NA	NA	NA	NA	326.73	9.07	317.66	NA
S-1	9/22/1993	3,000	610 a	660	28	160	17	NA	NA	NA	NA	NA	NA	NA	326.73	8.68	318.05	NA
S-1	12/8/1993	520	280	210	<2.5	49	<2.5	NA	NA	NA	NA	NA	NA	NA	326.73	8.23	318.50	NA
S-1	3/4/1994	640	NA	190	1.4	18	1.3	NA	NA	NA	NA	NA	NA	NA	326.73	8.81	317.92	NA
S-1 (D)	3/4/1994	640	NA	180	1.7	17	1.3	NA	NA	NA	NA	NA	NA	NA	326.73	8.81	317.92	NA
S-1	6/16/1994	2,500	NA	390	9.5	31	7.5	NA	NA	NA	NA	NA	NA	NA	326.73	8.80	317.93	NA
S-1 (D)	6/16/1994	2,000	NA	410	7.8	120	20	NA	NA	NA	NA	NA	NA	NA	326.73	8.80	317.93	NA
S-1	9/13/1994	1,400	NA	310	7.7	29	8.5	NA	NA	NA	NA	NA	NA	NA	326.73	8.62	318.11	NA
S-1 (D)	9/13/1994	1,400	NA	240	7.9	44	6.3	NA	NA	NA	NA	NA	NA	NA	326.73	8.62	318.11	NA
S-1	5/5/1995	800	NA	120	3.6	26	2.7	NA	NA	NA	NA	NA	NA	NA	326.73	11.54	315.19	NA
S-1 (D)	5/5/1995	710	NA	110	3.4	19	2.7	NA	NA	NA	NA	NA	NA	NA	326.73	11.54	315.19	NA
S-1	5/21/1996	1,500	NA	170	8.5	120	6.7	NA	NA	NA	NA	NA	NA	NA	326.73	8.88	317.85	NA
S-1	5/12/1997	4,700	NA	200	15	210	20	2,300	NA	NA	NA	NA	NA	NA	326.73	11.19	315.54	2.4
S-1 (D)	5/12/1997	4,800	NA	210	16	190	16	3,200	2,900	NA	NA	NA	NA	NA	326.73	11.19	315.54	2.4
S-1	5/8/1998	500	NA	18	2.1	2.3	2	1,000	NA	NA	NA	NA	NA	NA	326.73	8.38	318.35	2.1
S-1	6/27/1999	2,970	NA	117	32.0	69.1	17.5	374	NA	NA	NA	NA	NA	NA	326.73	8.79	317.94	2.4
S-1	4/28/2000	1,920	NA	50.5	15.0	67.2	46.7	276	NA	NA	NA	NA	NA	NA	326.73	8.50	318.23	2.8
S-1	5/30/2001	3,900	NA	27	12	140	28	NA	140	NA	NA	NA	NA	NA	326.73	8.18	318.55	2.6
S-1	6/17/2002	2,700	NA	25	11	51	14	NA	140	NA	NA	NA	NA	NA	326.73	8.39	318.34	3.2

TABLE 1
WELL CONCENTRATIONS
Shell-branded Service Station
5251 Hopyard Road
Pleasanton, CA

Well ID	Date	TPPH (ug/L)	TEPH (ug/L)	B (ug/L)	T (ug/L)	E (ug/L)	X (ug/L)	MTBE 8020 (ug/L)	MTBE 8260 (ug/L)	DIPE (ug/L)	ETBE (ug/L)	TAME (ug/L)	TBA (ug/L)	Ethanol (ug/L)	TOC (MSL)	Depth to Water (ft.)	GW Elevation (MSL)	DO Reading (ppm)
S-1	5/30/2003	3,900	NA	12	8.2	47	12	NA	270	NA	NA	NA	NA	NA	326.74	7.41	319.33	1.2
S-1	5/3/2004	3,700	NA	32	21	170	34	NA	410	NA	NA	NA	NA	NA	326.74	11.18	315.56	2.4
S-1	1/14/2005	4,200	NA	22	34	380	33	NA	100	NA	NA	NA	NA	NA	326.74	7.10	319.64	0.58
S-1	5/5/2005	5,000	NA	33	110	970	210	NA	190	<0.50	<0.50	0.95	630	NA	326.74	11.32	315.42	NA
S-1	08/05/2005	4,600	NA	32	52	420	69	NA	110	<40	<40	<40	410	NA	326.74	9.04	317.70	NA
S-1	9/16/2005	3,300	NA	14	28	280	43	NA	60	51	<10	<10	260	NA	326.74	11.37	315.37	NA
S-1	11/8/2005	4,700	NA	19.2	47	416	84.0	NA	50.2	<0.500	<0.500	<0.500	<10.0	NA	326.74	9.06	317.68	NA
S-1	1/31/2006	6,380	NA	21.0	33.1	280	31.0	NA	59.9	<0.500	<0.500	<0.500	306	NA	326.74	8.12	318.62	NA
S-1	5/16/2006	9,080	NA	25.8	46.6	517	86.6 m	NA	69.5	<0.500	<0.500	<0.500	268	NA	326.74	7.95	318.79	NA
S-1	8/23/2006	4,980	NA	19.0	22.7	74.7	38.7	NA	42.9	<0.500	<0.500	<0.500	252	NA	326.74	7.95	318.79	NA
S-1	11/13/2006	7,900	NA	38	41	480	52	NA	44	<5.0	<5.0	<5.0	480	NA	326.74	7.99	318.75	NA
S-1	2/1/2007	1,500	NA	18	15	110	17	NA	27	<10	<10	<10	640	NA	326.74	8.19	318.55	NA
S-1	5/23/2007	5,300 n	NA	35	42	260	67.9	NA	<5.0	<10	<10	<10	720	NA	326.74	10.50	316.24	NA
S-1	8/7/2007	6,900 n	NA	26	31	240	40.9 o	NA	30	<10	<10	<10	270	NA	326.74	8.13	318.61	NA
S-1	11/29/2007	840 n	NA	16	18	120	14.5	NA	26	<2.0	<2.0	<2.0	190	NA	326.74	9.40	317.34	NA
S-1	2/8/2008	4,500 n	NA	25	39	410	37	NA	28	<10	<10	<10	330	NA	326.74	7.91	318.83	NA
S-1	2/20/2008	5,700 n	NA	29	56	650	89	NA	35	<10	<10	<10	200	<500	326.74	8.70	318.04	NA
S-1	3/7/2008	6,800 n	NA	25	37	310	59.2	NA	<5.0	<10	<10	<10	240	<500	326.74	10.54	316.20	NA
S-1	3/21/2008	5,300	NA	22	23	210	38.7	NA	<2.0	<4.0	<4.0	<4.0	220	<200	326.74	9.79	316.95	NA
S-1	4/8/2008	4,200	NA	15	18	230	26.4	NA	<2.0	<4.0	<4.0	<4.0	240	<200	326.74	8.27	318.47	NA
S-1	4/21/2008	6,600	NA	21	27	440	53	NA	<2.0	<4.0	<4.0	<4.0	170	<200	326.74	8.17	318.57	NA
S-1	5/6/2008	5,700	NA	21	29	440	56	NA	<5.0	<10	<10	<10	270	<500	326.74	8.00	318.74	NA
S-1	5/21/2008	7,800	NA	29	51	620	108	NA	40	<10	<10	<10	190	<500	326.74	8.27	318.47	NA
S-1	8/6/2008	7,600	NA	17	27	140	30.0	NA	24	<10	<10	<10	180	NA	326.74	8.01	318.73	NA
S-1	11/18/2008	6,500	NA	27	35	310	45.0	NA	22	<20	<20	<20	180	NA	326.74	7.59	319.15	NA
S-1	1/20/2009	5,100	NA	19	21	140	22	NA	21	<10	<10	<10	230	NA	326.74	8.28	318.46	NA
S-1	5/6/2009	6,100	NA	26	37	520	51	NA	27	<10	<10	<10	180	NA	326.74	8.04	318.70	NA

TABLE 1
WELL CONCENTRATIONS
Shell-branded Service Station
5251 Hopyard Road
Pleasanton, CA

Well ID	Date	TPPH (ug/L)	TEPH (ug/L)	B (ug/L)	T (ug/L)	E (ug/L)	X (ug/L)	MTBE 8020 (ug/L)	MTBE 8260 (ug/L)	DIPE (ug/L)	ETBE (ug/L)	TAME (ug/L)	TBA (ug/L)	Ethanol (ug/L)	TOC (MSL)	Depth to Water (ft.)	GW Elevation (MSL)	DO Reading (ppm)
S-2	1/25/1991	<50	<50	<0.5	<0.5	<0.5	<0.5	NA	NA	NA	NA	NA	NA	NA	326.59	NA	NA	NA
S-2	4/16/1991	<50	<50	<0.5	<0.5	<0.5	<0.5	NA	NA	NA	NA	NA	NA	NA	326.59	NA	NA	NA
S-2	7/24/1991	<50	<50	<0.5	<0.5	<0.5	<0.5	NA	NA	NA	NA	NA	NA	NA	326.59	NA	NA	NA
S-2	10/18/1991	<50	<50	<0.5	<0.5	<0.5	<0.5	NA	NA	NA	NA	NA	NA	NA	326.59	8.83	317.76	NA
S-2	1/23/1992	<50	<50	<0.5	<0.5	<0.5	<0.5	NA	NA	NA	NA	NA	NA	NA	326.59	NA	NA	NA
S-2	4/27/1992	<50	<50	<0.5	<0.5	<0.5	<0.5	NA	NA	NA	NA	NA	NA	NA	326.59	NA	NA	NA
S-2	7/17/1992	<50	<50	<0.5	<0.5	<0.5	<0.5	NA	NA	NA	NA	NA	NA	NA	326.59	NA	NA	NA
S-2	10/16/1992	<50	<50	<0.5	<0.5	<0.5	<0.5	NA	NA	NA	NA	NA	NA	NA	326.59	NA	NA	NA
S-2	1/23/1993	<50	140 b	<0.5	<0.5	<0.5	<0.5	NA	NA	NA	NA	NA	NA	NA	326.59	8.10	318.49	NA
S-2	4/28/1993	<50	<50	<0.5	<0.5	<0.5	<0.5	NA	NA	NA	NA	NA	NA	NA	326.59	9.06	317.53	NA
S-2	9/22/1993	NA	NA	NA	NA	NA	NA	NA	NA	NA	NA	NA	NA	NA	326.59	8.91	317.68	NA
S-2	12/8/1993	NA	NA	NA	NA	NA	NA	NA	NA	NA	NA	NA	NA	NA	326.59	9.07	317.52	NA
S-2	3/4/1994	NA	NA	NA	NA	NA	NA	NA	NA	NA	NA	NA	NA	NA	326.59	8.90	317.69	NA
S-2	6/16/1994	NA	NA	NA	NA	NA	NA	NA	NA	NA	NA	NA	NA	NA	326.59	8.98	317.61	NA
S-2	9/13/1994	<50	NA	<0.5	2.5	<0.5	<0.5	NA	NA	NA	NA	NA	NA	NA	326.59	8.78	317.81	NA
S-2	5/5/1995	<50	NA	<0.5	<0.5	<0.5	<0.5	NA	NA	NA	NA	NA	NA	NA	326.59	8.60	317.99	NA
S-2	5/21/1996	<50	NA	<0.5	<0.5	<0.5	<0.5	NA	NA	NA	NA	NA	NA	NA	326.59	8.75	317.84	NA
S-2	5/12/1997	<50	NA	<0.5	<0.5	<0.5	<0.5	<2.5	NA	NA	NA	NA	NA	NA	326.59	8.72	317.87	3.4
S-2	5/8/1998	<50	NA	<0.50	<0.50	<0.50	<0.50	<2.5	NA	NA	NA	NA	NA	NA	326.59	8.63	317.96	3.1
S-2	6/27/1999	<50.0	NA	<0.500	<0.500	<0.500	<0.500	<2.00	NA	NA	NA	NA	NA	NA	326.59	8.79	317.80	2.6
S-2	4/28/2000	<50.0	NA	<0.500	<0.500	<0.500	<0.500	<2.50	NA	NA	NA	NA	NA	NA	326.59	8.33	318.26	2.0
S-2	5/30/2001	<50	NA	<0.50	<0.50	<0.50	<0.50	NA	<0.50	NA	NA	NA	NA	NA	326.59	8.56	318.03	1.8
S-2	6/17/2002	<50	NA	<0.50	<0.50	<0.50	<0.50	NA	<5.0	NA	NA	NA	NA	NA	326.59	8.87	317.72	i
S-2	5/30/2003	<50	NA	<0.50	<0.50	<0.50	<1.0	NA	18	NA	NA	NA	NA	NA	326.47	7.89	318.58	1.7
S-2	5/3/2004	<250	NA	<2.5	<2.5	<2.5	<5.0	NA	510	NA	NA	NA	NA	NA	326.47	5.44	321.03	0.1
S-2	1/14/2005	<250	NA	<2.5	<2.5	<2.5	<5.0	NA	270	NA	NA	NA	NA	NA	326.47	7.88	318.59	NA
S-2	5/5/2005	<50	NA	<0.50	<0.50	<0.50	<0.50	NA	280	<0.50	<0.50	0.55	8.9 j	NA	326.47	8.14	318.33	NA
S-2	08/05/2005	<50	NA	<0.50	<0.50	<0.50	<1.0	NA	320	<2.0	<2.0	<2.0	510	NA	326.47	8.24	318.23	NA

TABLE 1
WELL CONCENTRATIONS
Shell-branded Service Station
5251 Hopyard Road
Pleasanton, CA

Well ID	Date	TPPH (ug/L)	TEPH (ug/L)	B (ug/L)	T (ug/L)	E (ug/L)	X (ug/L)	MTBE 8020 (ug/L)	MTBE 8260 (ug/L)	DIPE (ug/L)	ETBE (ug/L)	TAME (ug/L)	TBA (ug/L)	Ethanol (ug/L)	TOC (MSL)	Depth to Water (ft.)	GW Elevation (MSL)	DO Reading (ppm)
S-2	9/16/2005	<250	NA	<2.5	<2.5	<2.5	<5.0	NA	320	<10	<10	<10	1,800	NA	326.47	8.06	318.41	NA
S-2	11/8/2005	<50.0	NA	<0.500	<0.500	<0.500	<0.500	NA	375	<0.500	<0.500	0.610	1,130	NA	326.47	8.20	318.27	NA
S-2	1/31/2006	281	NA	<0.500	<0.500	<0.500	<0.500	NA	354	<0.500	<0.500	<0.500	3,090	NA	326.47	8.18	318.29	NA
S-2	5/16/2006	785	NA	<0.500	<0.500	<0.500	<0.500	NA	282	<0.500	<0.500	<0.500	3,250	NA	326.47	8.34	318.13	NA
S-2	8/23/2006	344	NA	<0.500	<0.500	<0.500	<0.500	NA	194	<0.500	<0.500	0.560	10,600	NA	326.47	8.32	318.15	NA
S-2	11/13/2006	320	NA	<5.0 f	<5.0 f	<5.0 f	<5.0 f	NA	140 f	<5.0 f	<5.0 f	<5.0 f	6,000 f	NA	326.50	8.37	318.13	NA
S-2	2/1/2007	160	NA	<0.50	<0.50	<0.50	<1.0	NA	130	<2.0	<2.0	<2.0	3,900	NA	326.50	8.13	318.37	NA
S-2	5/23/2007	120 n	NA	<0.50	<1.0	<1.0	<1.0	NA	110	<2.0	<2.0	<2.0	1,500	NA	326.50	8.55	317.95	NA
S-2	8/7/2007	93 n,p	NA	<2.5	<5.0	<5.0	<5.0	NA	120	<10	<10	<10	1,700	NA	326.50	8.26	318.24	NA
S-2	11/29/2007	110 n,p	NA	<0.50	<1.0	<1.0	<1.0	NA	98	<2.0	<2.0	<2.0	880	NA	326.50	8.29	318.21	NA
S-2	2/8/2008	110 n,p	NA	<0.50	<1.0	<1.0	<1.0	NA	110	<2.0	<2.0	<2.0	830	NA	326.50	8.07	318.43	NA
S-2	2/20/2008	73 n,p	NA	<0.50	<1.0	<1.0	<1.0	NA	100	<2.0	<2.0	<2.0	650	<100	326.50	8.30	318.20	NA
S-2	3/7/2008	<50 n	NA	<0.50	<1.0	<1.0	<1.0	NA	57	<2.0	<2.0	<2.0	240	<100	326.50	9.25	317.25	NA
S-2	3/21/2008	73	NA	<0.50	<1.0	<1.0	<1.0	NA	91	<2.0	<2.0	<2.0	480	<100	326.50	9.01	317.49	NA
S-2	4/8/2008	88	NA	<0.50	<1.0	<1.0	<1.0	NA	72	<2.0	<2.0	<2.0	310	<100	326.50	8.46	318.04	NA
S-2	4/21/2008	60	NA	<0.50	<1.0	<1.0	<1.0	NA	8.6	<2.0	<2.0	<2.0	310	<100	326.50	9.60	316.90	NA
S-2	5/6/2008	62	NA	<0.50	<1.0	<1.0	<1.0	NA	53	<2.0	<2.0	<2.0	300	<100	326.50	10.55	315.95	NA
S-2	5/21/2008	130	NA	<0.50	<1.0	<1.0	<1.0	NA	61	<2.0	<2.0	<2.0	320	<100	326.50	9.43	317.07	NA
S-2	8/6/2008	76	NA	<0.50	<1.0	<1.0	<1.0	NA	46	<2.0	<2.0	<2.0	77	NA	326.50	8.41	318.09	NA
S-2	11/18/2008	<50	NA	<0.50	<1.0	<1.0	<1.0	NA	42	<2.0	<2.0	<2.0	18	NA	326.50	8.38	318.12	NA
S-2	1/20/2009	57	NA	<0.50	<1.0	<1.0	<1.0	NA	46	<2.0	<2.0	<2.0	13	NA	326.50	8.64	317.86	NA
S-2	5/6/2009	64	NA	<0.50	<1.0	<1.0	<1.0	NA	58	<2.0	<2.0	<2.0	<10	NA	326.50	8.31	318.19	NA
S-3	1/25/1991	870	330	230	<2.5	130	<2.5	NA	NA	NA	NA	NA	NA	NA	327.38	NA	NA	NA
S-3	4/16/1991	190	140 a	12	0.8	6.2	1.5	NA	NA	NA	NA	NA	NA	NA	327.38	NA	NA	NA
S-3	7/24/1991	1,700	1,200 a	450	4.4	150	2.9	NA	NA	NA	NA	NA	NA	NA	327.38	NA	NA	NA
S-3	10/18/1991	1,900	500	370	3.1	120	220	NA	NA	NA	NA	NA	NA	NA	327.38	9.64	317.74	NA
S-3	1/23/1992	2,000	650 a	580	3	200	<0.5	NA	NA	NA	NA	NA	NA	NA	327.38	NA	NA	NA

TABLE 1
WELL CONCENTRATIONS
Shell-branded Service Station
5251 Hopyard Road
Pleasanton, CA

Well ID	Date	TPPH (ug/L)	TEPH (ug/L)	B (ug/L)	T (ug/L)	E (ug/L)	X (ug/L)	MTBE 8020 (ug/L)	MTBE 8260 (ug/L)	DIPE (ug/L)	ETBE (ug/L)	TAME (ug/L)	TBA (ug/L)	Ethanol (ug/L)	TOC (MSL)	Depth to Water (ft.)	GW Elevation (MSL)	DO Reading (ppm)
S-3	4/27/1992	1,100	230 a	150	<3	76	14	NA	NA	NA	NA	NA	NA	NA	327.38	NA	NA	NA
S-3	7/17/1992	810	58	200	<2.5	57	3.8	NA	NA	NA	NA	NA	NA	NA	327.38	NA	NA	NA
S-3	10/16/1992	440	190 c	79	1.8	18	4.6	NA	NA	NA	NA	NA	NA	NA	327.38	NA	NA	NA
S-3	1/23/1993	670	170 d	79	1.5	46	15	NA	NA	NA	NA	NA	NA	NA	327.38	8.81	318.57	NA
S-3	4/28/1993	2,000	<50	300	3.4	210	38	NA	NA	NA	NA	NA	NA	NA	327.38	9.87	317.51	NA
S-3	9/22/1993	4,800	670 a	2,000	34	150	51	NA	NA	NA	NA	NA	NA	NA	327.38	9.65	317.73	NA
S-3	12/8/1993	1,200	11	440	<5.0	120	29	NA	NA	NA	NA	NA	NA	NA	327.38	9.26	318.12	NA
S-3	3/4/1994	630	NA	130	<0.5	17	0.8	NA	NA	NA	NA	NA	NA	NA	327.38	9.64	317.74	NA
S-3	6/16/1994	1,800	NA	430	19	35	21	NA	NA	NA	NA	NA	NA	NA	327.38	9.78	317.60	NA
S-3	5/5/1995	160	NA	50	0.9	7.2	4.1	NA	NA	NA	NA	NA	NA	NA	327.38	9.38	318.00	NA
S-3	5/21/1996	270	NA	45	<0.5	1.4	<0.5	NA	NA	NA	NA	NA	NA	NA	327.38	9.41	317.97	NA
S-3 (D)	5/21/1996	210	NA	<0.5	<0.5	0.95	<0.5	NA	NA	NA	NA	NA	NA	NA	327.38	9.41	317.97	NA
S-3	5/12/1997	420	NA	<1.0	<1.0	<1.0	<1.0	57	NA	NA	NA	NA	NA	NA	327.38	9.30	318.08	2.5
S-3	5/8/1998	<50	NA	<0.50	<0.50	<0.50	<0.50	<2.5	NA	NA	NA	NA	NA	NA	327.38	9.12	318.26	2.2
S-3	6/27/1999	106	NA	8.51	<0.500	<0.500	<0.500	31.0	NA	NA	NA	NA	NA	NA	327.38	9.39	317.99	2.1
S-3	4/28/2000	139	NA	7.58	<0.500	<0.500	<0.500	42.6	NA	NA	NA	NA	NA	NA	327.38	9.04	318.34	1.8
S-3	5/30/2001	2,200	NA	510	6.9	100	21	NA	33	NA	NA	NA	NA	NA	327.38	9.19	318.19	2.0
S-3	6/17/2002	600	NA	150	2.1	30	11	NA	36	NA	NA	NA	NA	NA	327.38	9.35	318.03	0.1
S-3	5/30/2003	<50	NA	<0.50	<0.50	<0.50	<1.0	NA	9.0	NA	NA	NA	NA	NA	327.04	8.39	318.65	1.2
S-3	5/3/2004	61 k	NA	0.90	<0.50	<0.50	<1.0	NA	9.8	NA	NA	NA	NA	NA	327.04	8.73	318.31	1.2
S-3	1/14/2005	94	NA	4.6	<0.50	3.1	1.0	NA	13	NA	NA	NA	NA	NA	327.04	8.00	319.04	NA
S-3	5/5/2005	<50	NA	<0.50	<0.50	<0.50	<0.50	NA	5.7	<0.50	<0.50	<0.50	<5.0	NA	327.04	8.31	318.73	NA
S-3	08/05/2005 l	<50	NA	0.51	<0.50	<0.50	<1.0	NA	6.0	<2.0	<2.0	<2.0	42	NA	327.04	8.32	318.72	NA
S-3	9/16/2005	<50	NA	0.62	<0.50	<0.50	<1.0	NA	7.9	<2.0	<2.0	<2.0	<5.0	NA	327.04	8.29	318.75	NA
S-3	11/8/2005	166	NA	63.0	1.32	7.20	2.99	NA	8.67	<0.500	<0.500	<0.500	<10.0	NA	327.04	8.17	318.87	NA
S-3	1/31/2006	<50.0	NA	<0.500	<0.500	<0.500	<0.500	NA	7.05	<0.500	<0.500	<0.500	<10.0	NA	327.04	8.05	318.99	NA
S-3	5/16/2006	<50.0	NA	3.23	<0.500	1.42	1.63 m	NA	3.92	<0.500	<0.500	<0.500	<10.0	NA	327.04	8.62	318.42	NA
S-3	8/23/2006	<50.0	NA	18.9	<0.500	1.72	0.800	NA	7.65	<0.500	<0.500	<0.500	<10.0	NA	327.04	8.54	318.50	NA

TABLE 1
WELL CONCENTRATIONS
Shell-branded Service Station
5251 Hopyard Road
Pleasanton, CA

Well ID	Date	TPPH (ug/L)	TEPH (ug/L)	B (ug/L)	T (ug/L)	E (ug/L)	X (ug/L)	MTBE 8020 (ug/L)	MTBE 8260 (ug/L)	DIPE (ug/L)	ETBE (ug/L)	TAME (ug/L)	TBA (ug/L)	Ethanol (ug/L)	TOC (MSL)	Depth to Water (ft.)	GW Elevation (MSL)	DO Reading (ppm)
S-3	11/13/2006	530	NA	130 f	3.4 f	10 f	4.6 f	NA	17 f	<2.0 f	<2.0 f	<2.0 f	<80 f	NA	327.01	8.65	318.36	NA
S-3	2/1/2007	430	NA	230	4.4	4.0	<5.0	NA	17	<10	<10	<10	<25	NA	327.01	8.41	318.60	NA
S-3	5/23/2007	1,400 n	NA	370	11	17	11.58 o	NA	21	<2.0	<2.0	<2.0	12	NA	327.01	8.37	318.64	NA
S-3	8/7/2007	1,000 n	NA	150	4.6 o	4.1 o	4.0 o	NA	21	<10	<10	<10	<50	NA	327.01	8.59	318.42	NA
S-3	11/29/2007	710 n	NA	110	3.1	3.8	5.3 o	NA	17	<2.0	<2.0	<2.0	<10	NA	327.01	8.78	318.23	NA
S-3	2/8/2008	300 n	NA	2.7	<1.0	<1.0	<1.0	NA	19	<2.0	<2.0	<2.0	<10	NA	327.01	8.05	318.96	NA
S-3	2/20/2008	620 n	NA	150	4.1	11	11	NA	19	<2.0	<2.0	<2.0	<10	<100	327.01	8.57	318.44	NA
S-3	3/7/2008	170 n	NA	15	<1.0	2.5	4.0	NA	12	<2.0	<2.0	<2.0	<10	<100	327.01	8.87	318.14	NA
S-3	3/21/2008	68	NA	4.8	<1.0	1.3	1.6	NA	8.6	<2.0	<2.0	<2.0	<10	<100	327.01	9.00	318.01	NA
S-3	4/8/2008	170	NA	7.8	<1.0	2.6	4.0	NA	8.1	<2.0	<2.0	<2.0	<10	<100	327.01	8.55	318.46	NA
S-3	4/21/2008	350	NA	2.8	<1.0	1.2	1.9	NA	12	<2.0	<2.0	<2.0	<10	<100	327.01	8.65	318.36	NA
S-3	5/6/2008	210	NA	2.3	<1.0	<1.0	<1.0	NA	9.1	<2.0	<2.0	<2.0	<10	<100	327.01	8.60	318.41	NA
S-3	5/21/2008	430	NA	21	<1.0	3.5	4.2	NA	17	<2.0	<2.0	<2.0	<10	<100	327.01	8.81	318.20	NA
S-3	8/6/2008	210	NA	<0.50	<1.0	<1.0	<1.0	NA	13	<2.0	<2.0	<2.0	11	NA	327.01	8.71	318.30	NA
S-3	11/18/2008	930	NA	130	3.5	15	19	NA	18	<2.0	<2.0	<2.0	10	NA	327.01	8.79	318.22	NA
S-3	1/20/2009	950	NA	100	1.2	1.8	<1.0	NA	18	<2.0	<2.0	<2.0	16	NA	327.01	9.10	317.91	NA
S-3	5/6/2009	2,000	NA	490	5.9	14	4.8	NA	21	<2.0	<2.0	<2.0	14	NA	327.01	8.51	318.50	NA
S-4	1/25/1991	<50	<50	<0.5	1.5	<0.5	2.8	NA	NA	NA	NA	NA	NA	NA	327.38	NA	NA	NA
S-4	4/16/1991	<50	0.7	<0.5	<0.5	<0.5	<0.5	NA	NA	NA	NA	NA	NA	NA	327.38	NA	NA	NA
S-4	7/24/1991	<50	<50	<0.5	<0.5	<0.5	<0.5	NA	NA	NA	NA	NA	NA	NA	327.38	NA	NA	NA
S-4	10/18/1991	<50	<50	<0.5	<0.5	<0.5	<0.5	NA	NA	NA	NA	NA	NA	NA	327.38	8.82	318.56	NA
S-4	1/23/1992	<50	<50	<0.5	<0.5	<0.5	<0.5	NA	NA	NA	NA	NA	NA	NA	327.38	NA	NA	NA
S-4	4/27/1992	<50	<50	<0.5	<0.5	<0.5	<0.5	NA	NA	NA	NA	NA	NA	NA	327.38	NA	NA	NA
S-4	7/17/1992	<500	74	<0.5	<0.5	<0.5	<0.5	NA	NA	NA	NA	NA	NA	NA	327.38	NA	NA	NA
S-4	10/16/1992	<500	<50	<0.5	<0.5	<0.5	<0.5	NA	NA	NA	NA	NA	NA	NA	327.38	NA	NA	NA
S-4	1/23/1993	<500	94 b	<0.5	<0.5	<0.5	<0.5	NA	NA	NA	NA	NA	NA	NA	327.38	8.32	319.06	NA
S-4	4/28/1993	<50	<50	<0.5	<0.5	<0.5	<0.5	NA	NA	NA	NA	NA	NA	NA	327.38	9.76	317.62	NA

**TABLE 1
WELL CONCENTRATIONS
Shell-branded Service Station
5251 Hopyard Road
Pleasanton, CA**

Well ID	Date	TPPH (ug/L)	TEPH (ug/L)	B (ug/L)	T (ug/L)	E (ug/L)	X (ug/L)	MTBE 8020 (ug/L)	MTBE 8260 (ug/L)	DIPE (ug/L)	ETBE (ug/L)	TAME (ug/L)	TBA (ug/L)	Ethanol (ug/L)	TOC (MSL)	Depth to Water (ft.)	GW Elevation (MSL)	DO Reading (ppm)
S-4	9/22/1993	NA	NA	NA	NA	NA	NA	NA	NA	NA	NA	NA	NA	NA	327.38	9.30	318.08	NA
S-4	12/8/1993	NA	NA	NA	NA	NA	NA	NA	NA	NA	NA	NA	NA	NA	327.38	9.74	317.64	NA
S-4	3/4/1994	NA	NA	NA	NA	NA	NA	NA	NA	NA	NA	NA	NA	NA	327.38	9.60	317.78	NA
S-4	6/16/1994	NA	NA	NA	NA	NA	NA	NA	NA	NA	NA	NA	NA	NA	327.38	9.42	317.96	NA
S-4	5/5/1995	<50	NA	<0.5	<0.5	<0.5	<0.5	NA	NA	NA	NA	NA	NA	NA	327.38	9.02	318.36	NA
S-4	5/21/1996	<50	NA	<0.5	<0.5	<0.5	<0.5	NA	NA	NA	NA	NA	NA	NA	327.38	9.29	318.09	NA
S-4	5/12/1997	<50	NA	<0.50	<0.50	<0.50	<0.50	140	NA	NA	NA	NA	NA	NA	327.38	7.95	319.43	2.5
S-4	5/8/1998	<50	NA	<0.50	<0.50	<0.50	<0.50	250	NA	NA	NA	NA	NA	NA	327.38	8.96	318.42	2.0
S-4	6/27/1999	303	NA	35.8	24.8	12.4	69.8	106	NA	NA	NA	NA	NA	NA	327.38	8.90	318.48	2.6
S-4	4/28/2000	<50.0	NA	<0.500	<0.500	<0.500	<0.500	40.2	NA	NA	NA	NA	NA	NA	327.38	8.37	319.01	1.9
S-4	5/30/2001	<50	NA	<0.50	<0.50	<0.50	<0.50	NA	6.8	NA	NA	NA	NA	NA	327.38	8.83	318.55	1.8
S-4	6/17/2002	<50	NA	<0.50	<0.50	<0.50	<0.50	NA	31	NA	NA	NA	NA	NA	327.38	9.37	318.01	4.8
S-4	5/30/2003	<50	NA	<0.50	<0.50	<0.50	<1.0	NA	130	NA	NA	NA	NA	NA	327.24	8.46	318.78	1.4
S-4	5/3/2004	<50	NA	<0.50	<0.50	<0.50	<1.0	NA	170	NA	NA	NA	NA	NA	327.24	8.70	318.54	1.1
S-4	1/14/2005	<50	NA	<0.50	<0.50	<0.50	<1.0	NA	25	NA	NA	NA	NA	NA	327.24	8.17	319.07	NA
S-4	5/5/2005	<50	NA	<0.50	<0.50	<0.50	<0.50	NA	15	<0.50	<0.50	<0.50	<5.0	NA	327.24	8.25	318.99	NA
S-4	8/5/2005	<50	NA	<0.50	<0.50	<0.50	<1.0	NA	6.1	<2.0	<2.0	<2.0	<5.0	NA	327.24	8.14	319.10	NA
S-4	11/8/2005	<50.0	NA	<0.500	<0.500	<0.500	<0.500	NA	1.01	<0.500	<0.500	<0.500	<10.0	NA	327.24	8.33	318.91	NA
S-4	1/31/2006	<50.0	NA	<0.500	<0.500	<0.500	<0.500	NA	<0.500	<0.500	<0.500	<0.500	<10.0	NA	327.24	8.29	318.95	NA
S-4	5/16/2006	<50.0	NA	<0.500	<0.500	<0.500	<0.500	NA	<0.500	<0.500	<0.500	<0.500	<10.0	NA	327.24	8.46	318.78	NA
S-4	8/23/2006	<50.0	NA	<0.500	<0.500	<0.500	<0.500	NA	<0.500	<0.500	<0.500	<0.500	<10.0	NA	327.24	8.34	318.90	NA
S-4	11/13/2006	<50	NA	<0.50	<0.50	<0.50	<0.50	NA	<0.50	<0.50	<0.50	<0.50	<20	NA	327.24	8.23	319.01	NA
S-4	2/1/2007	<50	NA	<0.50	<0.50	<0.50	<1.0	NA	<0.50	<2.0	<2.0	<2.0	<5.0	NA	327.24	8.56	318.68	NA
S-4	5/23/2007	<50 n	NA	<0.50	<1.0	<1.0	<1.0	NA	0.60 o	<2.0	<2.0	<2.0	<10	NA	327.24	7.92	319.32	NA
S-4	8/7/2007	<50 n	NA	<0.50	<1.0	<1.0	<1.0	NA	0.32 o	<2.0	<2.0	<2.0	<10	NA	327.24	8.52	318.72	NA
S-4	11/29/2007	<50 n	NA	<0.50	<1.0	<1.0	<1.0	NA	<1.0	<2.0	<2.0	<2.0	<10	NA	327.24	8.58	318.66	NA
S-4	2/8/2008	<50 n	NA	<0.50	<1.0	<1.0	<1.0	NA	<1.0	<2.0	<2.0	<2.0	<10	NA	327.24	8.07	319.17	NA
S-4	5/21/2008	<50	NA	<0.50	<1.0	<1.0	<1.0	NA	<1.0	<2.0	<2.0	<2.0	<10	<100	327.24	8.80	318.44	NA

TABLE 1
WELL CONCENTRATIONS
Shell-branded Service Station
5251 Hopyard Road
Pleasanton, CA

Well ID	Date	TPPH (ug/L)	TEPH (ug/L)	B (ug/L)	T (ug/L)	E (ug/L)	X (ug/L)	MTBE 8020 (ug/L)	MTBE 8260 (ug/L)	DIPE (ug/L)	ETBE (ug/L)	TAME (ug/L)	TBA (ug/L)	Ethanol (ug/L)	TOC (MSL)	Depth to Water (ft.)	GW Elevation (MSL)	DO Reading (ppm)
S-4	8/6/2008	<50	NA	<0.50	<1.0	<1.0	<1.0	NA	<1.0	<2.0	<2.0	<2.0	<10	NA	327.24	8.73	318.51	NA
S-4	11/18/2008	<50	NA	<0.50	<1.0	<1.0	<1.0	NA	<1.0	<2.0	<2.0	<2.0	<10	NA	327.24	8.77	318.47	NA
S-4	1/20/2009	<50	NA	<0.50	<1.0	<1.0	<1.0	NA	<1.0	<2.0	<2.0	<2.0	<10	NA	327.24	9.32	317.92	NA
S-4	5/6/2009	<50	NA	<0.50	<1.0	<1.0	<1.0	NA	<1.0	<2.0	<2.0	<2.0	<10	NA	327.24	8.45	318.79	NA
S-5	1/25/1991	<50	<50	<0.5	<0.5	<0.5	0.7	NA	NA	NA	NA	NA	NA	NA	327.76	NA	NA	NA
S-5	4/16/1991	<50	<50	<0.5	<0.5	<0.5	0.8	NA	NA	NA	NA	NA	NA	NA	327.76	NA	NA	NA
S-5	7/24/1991	<50	<50	<0.5	<0.5	<0.5	<0.5	NA	NA	NA	NA	NA	NA	NA	327.76	NA	NA	NA
S-5	10/18/1991	120 e	<50	4.3	<0.5	1	0.7	NA	NA	NA	NA	NA	NA	NA	327.76	10.00	317.76	NA
S-5	1/23/1992	<50	<50	<0.5	<0.5	<0.5	<0.5	NA	NA	NA	NA	NA	NA	NA	327.76	NA	NA	NA
S-5	4/27/1992	50	<50	<0.5	<0.5	<0.5	0.6	NA	NA	NA	NA	NA	NA	NA	327.76	NA	NA	NA
S-5	7/17/1992	<50	70	<0.5	<0.5	<0.5	<0.5	NA	NA	NA	NA	NA	NA	NA	327.76	NA	NA	NA
S-5	10/16/1992	230	57	13	<0.5	4.9	4.3	NA	NA	NA	NA	NA	NA	NA	327.76	NA	NA	NA
S-5	1/23/1993	<50	150 b	<0.5	<0.5	<0.5	<0.5	NA	NA	NA	NA	NA	NA	NA	327.76	8.88	318.88	NA
S-5	4/28/1993	<50	<50	<0.5	<0.5	<0.5	<0.5	NA	NA	NA	NA	NA	NA	NA	327.76	10.20	317.56	NA
S-5	9/22/1993	<50	<50	<0.5	<0.5	<0.5	<0.5	NA	NA	NA	NA	NA	NA	NA	327.76	9.92	317.84	NA
S-5	12/8/1993	<50	<50	<0.5	<0.5	<0.5	<0.5	NA	NA	NA	NA	NA	NA	NA	327.76	10.19	317.57	NA
S-5	3/4/1994	<50	NA	<0.5	<0.5	<0.5	<0.5	NA	NA	NA	NA	NA	NA	NA	327.76	9.95	317.81	NA
S-5	6/16/1994	<50	NA	0.9	<0.5	<0.5	<0.5	NA	NA	NA	NA	NA	NA	NA	327.76	10.02	317.74	NA
S-5	5/5/1995	<50	NA	<0.5	<0.5	<0.5	<0.5	NA	NA	NA	NA	NA	NA	NA	327.76	9.58	318.18	NA
S-5	5/21/1996	<50	NA	<0.5	<0.5	<0.5	<0.5	NA	NA	NA	NA	NA	NA	NA	327.76	9.84	317.92	NA
S-5	5/12/1997	360	NA	3.3	<0.50	17	9.8	130	NA	NA	NA	NA	NA	NA	327.76	9.16	318.60	4.2
S-5	5/8/1998	<50	NA	<0.50	<0.50	<0.50	<0.50	92	NA	NA	NA	NA	NA	NA	327.76	9.25	318.51	3.8
S-5 (D)	5/8/1998	<50	NA	<0.50	<0.50	<0.50	<0.50	100	NA	NA	NA	NA	NA	NA	327.76	9.25	318.51	3.8
S-5	6/27/1999	223	NA	13.7	12.9	8.20	45.8	106	NA	NA	NA	NA	NA	NA	327.76	9.39	318.37	3.0
S-5	4/28/2000	<50.0	NA	<0.500	<0.500	<0.500	<0.500	255	NA	NA	NA	NA	NA	NA	327.76	9.43	318.33	1.2
S-5	5/30/2001	<100	NA	<1.0	<1.0	<1.0	<1.0	NA	480	NA	NA	NA	NA	NA	327.76	9.47	318.29	1.1
S-5	6/17/2002	<50	NA	<0.50	<0.50	<0.50	<0.50	NA	210	NA	NA	NA	NA	NA	327.76	9.74	318.02	0.2

TABLE 1
WELL CONCENTRATIONS
Shell-branded Service Station
5251 Hopyard Road
Pleasanton, CA

Well ID	Date	TPPH (ug/L)	TEPH (ug/L)	B (ug/L)	T (ug/L)	E (ug/L)	X (ug/L)	MTBE 8020 (ug/L)	MTBE 8260 (ug/L)	DIPE (ug/L)	ETBE (ug/L)	TAME (ug/L)	TBA (ug/L)	Ethanol (ug/L)	TOC (MSL)	Depth to Water (ft.)	GW Elevation (MSL)	DO Reading (ppm)
S-5	5/30/2003	<250	NA	<2.5	<2.5	<2.5	<5.0	NA	450	NA	NA	NA	NA	NA	327.43	8.87	318.56	1.7
S-5	5/3/2004	<250	NA	<2.5	<2.5	<2.5	<5.0	NA	470	NA	NA	NA	NA	NA	327.43	9.10	318.33	0.7
S-5	1/14/2005	<100	NA	<1.0	<1.0	<1.0	<2.0	NA	230	NA	NA	NA	NA	NA	327.43	8.43	319.00	NA
S-5	5/5/2005	76	NA	16	<0.50	<0.50	<0.50	NA	120	<0.50	<0.50	<0.50	630	NA	327.43	8.71	318.72	NA
S-5	08/05/2005	1,900	NA	57	7.5	22	17	NA	240	<4	<4	<4	480	NA	327.43	8.90	318.53	NA
S-5	9/16/2005	1,400	NA	87	2.0	7.8	5.8	NA	75	<4.0	<4.0	<4.0	630	NA	327.43	8.84	318.59	NA
S-5	11/8/2005	315	NA	35.8	<0.500	<0.500	1.07	NA	49.1	<0.500	<0.500	<0.500	<10.0	NA	327.43	8.86	318.57	NA
S-5	1/31/2006	335	NA	7.74	<0.500	<0.500	<0.500	NA	48.2	<0.500	<0.500	<0.500	337	NA	327.43	8.66	318.77	NA
S-5	5/16/2006	349	NA	3.54	<0.500	<0.500	<0.500	NA	24.7	<0.500	<0.500	<0.500	182	NA	327.43	9.00	318.43	NA
S-5	8/23/2006	<50.0	NA	5.39	<0.500	<0.500	<0.500	NA	17.0	<0.500	<0.500	<0.500	91.0	NA	327.43	8.97	318.46	NA
S-5	11/13/2006	420	NA	19	1.7	<0.50	1.7	NA	19	<0.50	<0.50	<0.50	80	NA	327.43	8.77	318.66	NA
S-5	2/1/2007	280	NA	14	2.1	<0.50	1.4	NA	13	<2.0	<2.0	<2.0	42	NA	327.43	9.30	318.13	NA
S-5	5/23/2007	590 n	NA	19	2.0	<1.0	0.92 o	NA	11	<2.0	<2.0	<2.0	24	NA	327.43	8.73	318.70	NA
S-5	8/7/2007	450 n	NA	10	1.0	<1.0	<1.0	NA	13	<2.0	<2.0	<2.0	17	NA	327.43	9.00	318.43	NA
S-5	11/29/2007	340 n	NA	4.1	0.34 o	<1.0	<1.0	NA	7.1	<2.0	<2.0	<2.0	<10	NA	327.43	9.06	318.37	NA
S-5	2/8/2008	270 n	NA	4.7	<1.0	<1.0	<1.0	NA	6.0	<2.0	<2.0	<2.0	<10	NA	327.43	8.75	318.68	NA
S-5	2/20/2008	340 n	NA	4.6	<1.0	<1.0	<1.0	NA	5.5	<2.0	<2.0	<2.0	<10	<100	327.43	9.03	318.40	NA
S-5	3/7/2008	220 n	NA	1.8	<1.0	<1.0	<1.0	NA	<1.0	<2.0	<2.0	<2.0	<10	<100	327.43	9.20	318.23	NA
S-5	3/21/2008	150	NA	0.71	<1.0	<1.0	<1.0	NA	5.2	<2.0	<2.0	<2.0	<10	<100	327.43	9.43	318.00	NA
S-5	4/8/2008	120	NA	0.76	<1.0	<1.0	<1.0	NA	5.2	<2.0	<2.0	<2.0	<10	<100	327.43	9.11	318.32	NA
S-5	4/21/2008	190	NA	0.63	<1.0	<1.0	<1.0	NA	3.4	<2.0	<2.0	<2.0	<10	<100	327.43	9.17	318.26	NA
S-5	5/6/2008	150	NA	1.0	<1.0	<1.0	<1.0	NA	<1.0	<2.0	<2.0	<2.0	<10	190	327.43	8.80	318.63	NA
S-5	5/21/2008	250	NA	1.6	<1.0	<1.0	<1.0	NA	3.8	<2.0	<2.0	<2.0	<10	<100	327.43	9.20	318.23	NA
S-5	8/6/2008	<50	NA	<0.50	<1.0	<1.0	<1.0	NA	6.2	<2.0	<2.0	<2.0	<10	NA	327.43	9.11	318.32	NA
S-5	11/18/2008	93	NA	<0.50	<1.0	<1.0	<1.0	NA	3.5	<2.0	<2.0	<2.0	<10	NA	327.43	9.06	318.37	NA
S-5	1/20/2009	59	NA	<0.50	<1.0	<1.0	<1.0	NA	2.7	<2.0	<2.0	<2.0	<10	NA	327.43	9.60	317.83	NA
S-5	5/6/2009	<50	NA	<0.50	<1.0	<1.0	<1.0	NA	2.5	<2.0	<2.0	<2.0	<10	NA	327.43	8.94	318.49	NA

TABLE 1
WELL CONCENTRATIONS
Shell-branded Service Station
5251 Hopyard Road
Pleasanton, CA

Well ID	Date	TPPH (ug/L)	TEPH (ug/L)	B (ug/L)	T (ug/L)	E (ug/L)	X (ug/L)	MTBE 8020 (ug/L)	MTBE 8260 (ug/L)	DIPE (ug/L)	ETBE (ug/L)	TAME (ug/L)	TBA (ug/L)	Ethanol (ug/L)	TOC (MSL)	Depth to Water (ft.)	GW Elevation (MSL)	DO Reading (ppm)
S-6	1/25/1991	<50	<50	<0.5	1.7	<0.5	2.8	NA	NA	NA	NA	NA	NA	NA	326.56	NA	NA	NA
S-6	4/16/1991	<50	<50	<0.5	<0.5	<0.5	0.6	NA	NA	NA	NA	NA	NA	NA	326.56	NA	NA	NA
S-6	7/24/1991	<50	<50	<0.5	<0.5	<0.5	0.5	NA	NA	NA	NA	NA	NA	NA	326.56	NA	NA	NA
S-6	10/18/1991	<50	<50	<0.5	<0.5	<0.5	0.5	NA	NA	NA	NA	NA	NA	NA	326.56	8.84	317.22	NA
S-6	1/23/1992	<50	<50	<0.5	<0.5	<0.5	0.5	NA	NA	NA	NA	NA	NA	NA	326.56	NA	NA	NA
S-6	4/27/1992	<50	<50	<0.5	<0.5	<0.5	<0.5	NA	NA	NA	NA	NA	NA	NA	326.56	NA	NA	NA
S-6	7/17/1992	400	130	<0.5	<0.5	<0.5	<0.5	NA	NA	NA	NA	NA	NA	NA	326.56	NA	NA	NA
S-6	10/16/1992	<50	<50	<0.5	<0.5	<0.5	<0.5	NA	NA	NA	NA	NA	NA	NA	326.56	NA	NA	NA
S-6	1/23/1993	<50	230 b	<0.5	<0.5	<0.5	<0.5	NA	NA	NA	NA	NA	NA	NA	326.56	7.82	318.74	NA
S-6	4/28/1993	<50	<50	<0.5	<0.5	<0.5	<0.5	NA	NA	NA	NA	NA	NA	NA	326.56	9.00	317.56	NA
S-6	9/22/1993	<50	<50	<0.5	<0.5	<0.5	<0.5	NA	NA	NA	NA	NA	NA	NA	326.56	8.61	317.96	NA
S-6	12/8/1993	<50	<50	<0.5	<0.5	<0.5	<0.5	NA	NA	NA	NA	NA	NA	NA	326.56	10.02	316.54	NA
S-6	3/4/1994	<50	NA	<0.5	<0.5	<0.5	<0.5	NA	NA	NA	NA	NA	NA	NA	326.56	8.88	317.68	NA
S-6	6/16/1994	<50	NA	<0.5	<0.5	<0.5	<0.5	NA	NA	NA	NA	NA	NA	NA	326.56	9.04	317.52	NA
S-6	5/5/1995	<50	NA	<0.5	<0.5	<0.5	<0.5	NA	NA	NA	NA	NA	NA	NA	326.56	8.54	318.02	NA
S-6	5/21/1996	<50	NA	<0.5	<0.5	<0.5	<0.5	NA	NA	NA	NA	NA	NA	NA	326.56	8.62	317.94	NA
S-6	5/12/1997	<50	NA	<0.50	<0.50	<0.50	<0.50	<2.5	NA	NA	NA	NA	NA	NA	326.56	8.60	317.96	2.6
S-6	5/8/1998	<50	NA	<0.50	<0.50	<0.50	<0.50	<2.5	NA	NA	NA	NA	NA	NA	326.56	7.90	318.66	2.2
S-6	6/27/1999	430	NA	50.1	30.5	15.2	83.5	8.05	NA	NA	NA	NA	NA	NA	326.56	8.01	318.55	2.3
S-6	4/28/2000	<50.0	NA	<0.500	<0.500	<0.500	<0.500	<2.50	NA	NA	NA	NA	NA	NA	326.56	8.84	317.72	2.0
S-6	5/30/2001	<50	NA	<0.50	<0.50	<0.50	<0.50	NA	<0.50	NA	NA	NA	NA	NA	326.56	8.54	318.02	1.9
S-6	6/17/2002	<50	NA	<0.50	<0.50	<0.50	<0.50	NA	<5.0	NA	NA	NA	NA	NA	326.56	8.48	318.08	1.3
S-6	5/30/2003	<50	NA	<0.50	<0.50	<0.50	<1.0	NA	8.7	NA	NA	NA	NA	NA	326.35	7.36	318.99	1.0
S-6	5/3/2004	<50	NA	<0.50	<0.50	<0.50	<1.0	NA	<0.50	NA	NA	NA	NA	NA	326.35	8.08	318.27	0.9
S-6	1/14/2005	<50	NA	<0.50	<0.50	<0.50	<1.0	NA	<0.50	NA	NA	NA	NA	NA	326.35	7.38	318.97	NA
S-6	5/5/2005	<50	NA	<0.50	<0.50	<0.50	<0.50	NA	<0.50	<0.50	<0.50	<0.50	<5.0	NA	326.35	7.55	318.80	NA
S-6	8/5/2005	<50	NA	<0.50	<0.50	<0.50	<1.0	NA	<0.50	<2.0	<2.0	<2.0	<5.0	NA	326.35	7.61	318.74	NA
S-6	11/8/2005	<50.0	NA	<0.500	<0.500	<0.500	<0.500	NA	<0.500	<0.500	<0.500	<0.500	<10.0	NA	326.35	7.64	318.71	NA

TABLE 1
WELL CONCENTRATIONS
Shell-branded Service Station
5251 Hopyard Road
Pleasanton, CA

Well ID	Date	TPPH (ug/L)	TEPH (ug/L)	B (ug/L)	T (ug/L)	E (ug/L)	X (ug/L)	MTBE 8020 (ug/L)	MTBE 8260 (ug/L)	DIPE (ug/L)	ETBE (ug/L)	TAME (ug/L)	TBA (ug/L)	Ethanol (ug/L)	TOC (MSL)	Depth to Water (ft.)	GW Elevation (MSL)	DO Reading (ppm)
---------	------	----------------	----------------	-------------	-------------	-------------	-------------	------------------------	------------------------	----------------	----------------	----------------	---------------	-------------------	--------------	----------------------------	--------------------------	------------------------

S-6	1/31/2006	<50.0	NA	<0.500	<0.500	<0.500	<0.500	NA	<0.500	<0.500	<0.500	<0.500	30.5	NA	326.35	7.90	318.45	NA
S-6	5/16/2006	<50.0	NA	<0.500	<0.500	<0.500	<0.500	NA	<0.500	<0.500	<0.500	<0.500	<10.0	NA	326.35	8.16	318.19	NA
S-6	8/23/2006	<50.0	NA	<0.500	<0.500	<0.500	<0.500	NA	<0.500	<0.500	<0.500	<0.500	10.9	NA	326.35	7.77	318.58	NA
S-6	11/13/2006	<50	NA	<0.50	<0.50	<0.50	<0.50	NA	<0.50	<0.50	<0.50	<0.50	<20	NA	326.35	8.15	318.20	NA
S-6	2/1/2007	<50	NA	<0.50	<0.50	<0.50	<1.0	NA	1.2	<2.0	<2.0	<2.0	<5.0	NA	326.35	8.36	317.99	NA
S-6	5/23/2007	<50 n	NA	<0.50	<1.0	<1.0	<1.0	NA	<1.0	<2.0	<2.0	<2.0	<10	NA	326.35	7.80	318.55	NA
S-6	8/7/2007	<50 n	NA	<0.50	<1.0	<1.0	<1.0	NA	0.39 o	<2.0	<2.0	<2.0	<10	NA	326.35	8.07	318.28	NA
S-6	11/29/2007	<50 n	NA	<0.50	<1.0	<1.0	<1.0	NA	<1.0	<2.0	<2.0	<2.0	<10	NA	326.35	8.17	318.18	NA
S-6	2/8/2008	<50 n	NA	<0.50	<1.0	<1.0	<1.0	NA	<1.0	<2.0	<2.0	<2.0	<10	NA	326.35	7.67	318.68	NA
S-6	5/21/2008	<50	NA	<0.50	<1.0	<1.0	<1.0	NA	<1.0	<2.0	<2.0	<2.0	<10	<100	326.35	8.17	318.18	NA
S-6	8/6/2008	<50	NA	<0.50	<1.0	<1.0	<1.0	NA	<1.0	<2.0	<2.0	<2.0	<10	NA	326.35	7.89	318.46	NA
S-6	11/18/2008	<50	NA	<0.50	<1.0	<1.0	<1.0	NA	<1.0	<2.0	<2.0	<2.0	<10	NA	326.35	8.30	318.05	NA
S-6	1/20/2009	<50	NA	<0.50	<1.0	<1.0	<1.0	NA	<1.0	<2.0	<2.0	<2.0	<10	NA	326.35	8.01	318.34	NA
S-6	5/6/2009	<50	NA	<0.50	<1.0	<1.0	<1.0	NA	<1.0	<2.0	<2.0	<2.0	<10	NA	326.35	7.96	318.39	NA

S-7	1/25/1991	<50	<50	<0.5	<0.5	<0.5	<0.5	NA	NA	NA	NA	NA	NA	NA	326.49	NA	NA	NA
S-7	4/16/1991	<50	<50	<0.5	<0.5	<0.5	<0.5	NA	NA	NA	NA	NA	NA	NA	326.49	NA	NA	NA
S-7	7/24/1991	<50	<50	<0.5	<0.5	<0.5	<0.5	NA	NA	NA	NA	NA	NA	NA	326.49	NA	NA	NA
S-7	10/18/1991	<50	140 f	<0.5	<0.5	<0.5	<0.5	NA	NA	NA	NA	NA	NA	NA	326.49	8.92	317.57	NA
S-7	1/23/1992	<50	140 f	<0.5	<0.5	<0.5	<0.5	NA	NA	NA	NA	NA	NA	NA	326.49	NA	NA	NA
S-7	4/27/1992	<50	<50	<0.5	<0.5	<0.5	<0.5	NA	NA	NA	NA	NA	NA	NA	326.49	NA	NA	NA
S-7	7/17/1992	<50	<50	<0.5	1.8	0.6	4.1	NA	NA	NA	NA	NA	NA	NA	326.49	NA	NA	NA
S-7	10/16/1992	<50	<50	<0.5	<0.5	<0.5	<0.5	NA	NA	NA	NA	NA	NA	NA	326.49	NA	NA	NA
S-7	1/23/1993	<50	110 b	<0.5	<0.5	<0.5	<0.5	NA	NA	NA	NA	NA	NA	NA	326.49	8.06	318.43	NA
S-7	4/28/1993	<50	<50	<0.5	<0.5	<0.5	<0.5	NA	NA	NA	NA	NA	NA	NA	326.49	8.94	317.55	NA
S-7	9/22/1993	NA	NA	NA	NA	NA	NA	NA	NA	NA	NA	NA	NA	NA	326.49	8.57	317.92	NA
S-7	12/8/1993	NA	NA	NA	NA	NA	NA	NA	NA	NA	NA	NA	NA	NA	326.49	9.00	317.49	NA
S-7	3/4/1994	NA	NA	NA	NA	NA	NA	NA	NA	NA	NA	NA	NA	NA	326.49	8.96	317.53	NA

TABLE 1
WELL CONCENTRATIONS
Shell-branded Service Station
5251 Hopyard Road
Pleasanton, CA

Well ID	Date	TPPH (ug/L)	TEPH (ug/L)	B (ug/L)	T (ug/L)	E (ug/L)	X (ug/L)	MTBE 8020 (ug/L)	MTBE 8260 (ug/L)	DIPE (ug/L)	ETBE (ug/L)	TAME (ug/L)	TBA (ug/L)	Ethanol (ug/L)	TOC (MSL)	Depth to Water (ft.)	GW Elevation (MSL)	DO Reading (ppm)
S-7	6/16/1994	NA	NA	NA	NA	NA	NA	NA	NA	NA	NA	NA	NA	NA	326.49	9.12	317.37	NA
S-7	5/5/1995	<50	NA	<0.5	<0.5	<0.5	<0.5	NA	NA	NA	NA	NA	NA	NA	326.49	8.58	317.91	NA
S-7	5/21/1996	<50	NA	<0.5	<0.5	<0.5	<0.5	NA	NA	NA	NA	NA	NA	NA	326.49	8.64	317.85	NA
S-7	5/12/1997	<50	NA	<0.50	<0.50	<0.50	<0.50	<2.5	NA	NA	NA	NA	NA	NA	326.49	8.74	317.75	2.3
S-7	5/8/1998	<50	NA	<0.50	<0.50	<0.50	<0.50	<2.5	NA	NA	NA	NA	NA	NA	326.49	8.00	318.49	2.5
S-7	6/27/1999	<50.0	NA	<0.500	<0.500	<0.500	<0.500	<2.00	NA	NA	NA	NA	NA	NA	326.49	8.75	317.74	2.9
S-7	4/28/2000	<50.0	NA	<0.500	<0.500	<0.500	<0.500	<2.50	NA	NA	NA	NA	NA	NA	326.49	8.96	317.53	2.2
S-7	5/30/2001	<50	NA	<0.50	<0.50	<0.50	<0.50	NA	<0.50	NA	NA	NA	NA	NA	326.49	8.65	317.84	2.0
S-7	6/17/2002	<50	NA	<0.50	<0.50	<0.50	<0.50	NA	<5.0	NA	NA	NA	NA	NA	326.49	8.55	317.94	2.3
S-7	5/30/2003	<50	NA	<0.50	<0.50	<0.50	<1.0	NA	12	NA	NA	NA	NA	NA	326.36	7.88	318.48	1.8
S-7	5/3/2004	<50	NA	<0.50	<0.50	<0.50	<1.0	NA	100	NA	NA	NA	NA	NA	326.36	8.30	318.06	1.2
S-7	1/14/2005	<50	NA	<0.50	<0.50	<0.50	<1.0	NA	41	NA	NA	NA	NA	NA	326.36	7.70	318.66	NA
S-7	5/5/2005	<50	NA	<0.50	<0.50	<0.50	<0.50	NA	91	<0.50	<0.50	6.8	<5.0	NA	326.36	7.60	318.76	NA
S-7	8/5/2005	<50	NA	<0.50	<0.50	<0.50	<1.0	NA	100	<2.0	<2.0	7.5	<5.0	NA	326.36	8.42	317.94	NA
S-7	11/8/2005	<50.0	NA	<0.500	<0.500	<0.500	<0.500	NA	124	<0.500	<0.500	8.70	<10.0	NA	326.36	7.61	318.75	NA
S-7	1/31/2006	<50.0	NA	<0.500	<0.500	<0.500	<0.500	NA	93.0	<0.500	<0.500	4.50	<10.0	NA	326.36	7.85	318.51	NA
S-7	5/16/2006	<50.0	NA	<0.500	<0.500	<0.500	<0.500	NA	76.3	<0.500	<0.500	2.98	<10.0	NA	326.36	8.08	318.28	NA
S-7	8/23/2006	<50.0	NA	<0.500	<0.500	<0.500	<0.500	NA	34.7	<0.500	<0.500	2.02	<10.0	NA	326.36	7.93	318.43	NA
S-7	11/13/2006	<50	NA	<0.50	<0.50	<0.50	<0.50	NA	27	<0.50	<0.50	1.6	<20	NA	326.36	8.15	318.21	NA
S-7	2/1/2007	<50	NA	<0.50	<0.50	<0.50	<1.0	NA	45	<2.0	<2.0	2.9	28	NA	326.36	8.35	318.01	NA
S-7	5/23/2007	<50 n	NA	<0.50	<1.0	<1.0	<1.0	NA	1.7	<2.0	<2.0	<2.0	<10	NA	326.36	8.11	318.25	NA
S-7	8/7/2007	<50 n	NA	<0.50	<1.0	<1.0	<1.0	NA	23	<2.0	<2.0	<2.0	<10	NA	326.36	8.36	318.00	NA
S-7	11/29/2007	<50 n	NA	<0.50	<1.0	<1.0	<1.0	NA	10	<2.0	<2.0	<2.0	<10	NA	326.36	8.19	318.17	NA
S-7	2/8/2008	<50 n	NA	<0.50	<1.0	<1.0	<1.0	NA	9.2	<2.0	<2.0	<2.0	<10	NA	326.36	7.73	318.63	NA
S-7	5/21/2008	<50	NA	<0.50	<1.0	<1.0	<1.0	NA	8.8	<2.0	<2.0	<2.0	<10	<100	326.36	8.10	318.26	NA
S-7	8/6/2008	<50	NA	<0.50	<1.0	<1.0	<1.0	NA	1.2	<2.0	<2.0	<2.0	<10	NA	326.36	8.49	317.87	NA
S-7	11/18/2008	<50	NA	<0.50	<1.0	<1.0	<1.0	NA	7.6	<2.0	<2.0	<2.0	<10	NA	326.36	8.31	318.05	NA
S-7	1/20/2009	<50	NA	<0.50	<1.0	<1.0	<1.0	NA	7.7	<2.0	<2.0	<2.0	<10	NA	326.36	8.39	317.97	NA

TABLE 1
WELL CONCENTRATIONS
Shell-branded Service Station
5251 Hopyard Road
Pleasanton, CA

Well ID	Date	TPPH (ug/L)	TEPH (ug/L)	B (ug/L)	T (ug/L)	E (ug/L)	X (ug/L)	MTBE 8020 (ug/L)	MTBE 8260 (ug/L)	DIPE (ug/L)	ETBE (ug/L)	TAME (ug/L)	TBA (ug/L)	Ethanol (ug/L)	TOC (MSL)	Depth to Water (ft.)	GW Elevation (MSL)	DO Reading (ppm)
S-7	5/6/2009	<50	NA	<0.50	<1.0	<1.0	<1.0	NA	6.4	<2.0	<2.0	<2.0	<10	NA	326.36	8.39	317.97	NA
S-8	1/25/1991	<50	<50	<0.5	<0.5	<0.5	<0.5	NA	NA	NA	NA	NA	NA	NA	325.32	NA	NA	NA
S-8	4/16/1991	<50	<50	<0.5	<0.5	<0.5	<0.5	NA	NA	NA	NA	NA	NA	NA	325.32	NA	NA	NA
S-8	7/24/1991	<50	<50	<0.5	<0.5	<0.5	<0.5	NA	NA	NA	NA	NA	NA	NA	325.32	NA	NA	NA
S-8	10/18/1991	<50	360 f	<0.5	<0.5	<0.5	<0.5	NA	NA	NA	NA	NA	NA	NA	325.32	7.62	317.70	NA
S-8	1/23/1992	<50	90	<0.5	<0.5	<0.5	<0.5	NA	NA	NA	NA	NA	NA	NA	325.32	NA	NA	NA
S-8	4/27/1992	<50	<50	<0.5	<0.5	<0.5	<0.5	NA	NA	NA	NA	NA	NA	NA	325.32	NA	NA	NA
S-8	7/17/1992	53	<50	<0.5	1	<0.5	1.8	NA	NA	NA	NA	NA	NA	NA	325.32	NA	NA	NA
S-8	10/16/1992	<50	<50	<0.5	<0.5	<0.5	<0.5	NA	NA	NA	NA	NA	NA	NA	325.32	NA	NA	NA
S-8	1/23/1993	<50	<50	<0.5	<0.5	<0.5	<0.5	NA	NA	NA	NA	NA	NA	NA	325.32	7.00	318.32	NA
S-8	4/28/1993	<50	<50	<0.5	<0.5	<0.5	<0.5	NA	NA	NA	NA	NA	NA	NA	325.32	7.77	317.55	NA
S-8	9/22/1993	<50	160	<0.5	<0.5	<0.5	<0.5	NA	NA	NA	NA	NA	NA	NA	325.32	7.67	317.65	NA
S-8	12/8/1993	<50	210	<0.5	<0.5	<0.5	<0.5	NA	NA	NA	NA	NA	NA	NA	325.32	7.76	317.56	NA
S-8	3/4/1994	<50	NA	<0.5	<0.5	<0.5	<0.5	NA	NA	NA	NA	NA	NA	NA	325.32	7.66	317.66	NA
S-8	6/16/1994	<50	NA	<0.5	<0.5	<0.5	<0.5	NA	NA	NA	NA	NA	NA	NA	325.32	7.78	317.54	NA
S-8	5/5/1995	<50	NA	<0.5	<0.5	<0.5	<0.5	NA	NA	NA	NA	NA	NA	NA	325.32	7.42	317.90	NA
S-8	5/21/1996	<50	NA	<0.5	<0.5	<0.5	<0.5	NA	NA	NA	NA	NA	NA	NA	325.32	7.50	317.82	NA
S-8	5/12/1997	<50	NA	<0.50	<0.50	<0.50	<0.50	<2.5	NA	NA	NA	NA	NA	NA	325.32	7.56	317.76	1.6
S-8	5/8/1998	<50	NA	<0.50	<0.50	<0.50	<0.50	<2.5	NA	NA	NA	NA	NA	NA	325.32	7.64	317.68	2.0
S-8	6/27/1999	<50.0	NA	<0.500	<0.500	<0.500	<0.500	<2.00	NA	NA	NA	NA	NA	NA	325.32	7.75	317.57	2.3
S-8	4/28/2000	<50.0	NA	<0.500	<0.500	<0.500	<0.500	<2.50	NA	NA	NA	NA	NA	NA	325.32	8.02	317.30	1.8
S-8	5/30/2001	<50	NA	<0.50	<0.50	<0.50	<0.50	NA	<0.50	NA	NA	NA	NA	NA	325.32	7.34	317.98	1.8
S-8	6/17/2002	<50	NA	<0.50	<0.50	<0.50	<0.50	NA	<5.0	NA	NA	NA	NA	NA	325.32	7.45	317.87	1.8
S-8	5/30/2003	<50	NA	<0.50	<0.50	<0.50	<1.0	NA	14	NA	NA	NA	NA	NA	325.03	7.39	317.64	3.0
S-8	5/3/2004	<50	NA	<0.50	<0.50	<0.50	<1.0	NA	<0.50	NA	NA	NA	NA	NA	325.03	7.00	318.03	1.0
S-8	1/14/2005	<50	NA	<0.50	<0.50	<0.50	<1.0	NA	<0.50	NA	NA	NA	NA	NA	325.03	8.65	316.39	NA
S-8	5/5/2005	<50	NA	<0.50	<0.50	<0.50	<0.50	NA	<0.50	<0.50	<0.50	<0.50	<5.0	NA	325.03	6.73	318.30	NA

TABLE 1
WELL CONCENTRATIONS
Shell-branded Service Station
5251 Hopyard Road
Pleasanton, CA

Well ID	Date	TPPH (ug/L)	TEPH (ug/L)	B (ug/L)	T (ug/L)	E (ug/L)	X (ug/L)	MTBE 8020 (ug/L)	MTBE 8260 (ug/L)	DIPE (ug/L)	ETBE (ug/L)	TAME (ug/L)	TBA (ug/L)	Ethanol (ug/L)	TOC (MSL)	Depth to Water (ft.)	GW Elevation (MSL)	DO Reading (ppm)
S-8	8/5/2005	<50	NA	<0.50	<0.50	<0.50	<1.0	NA	<0.50	<2.0	<2.0	<2.0	<5.0	NA	325.03	6.93	318.10	NA
S-8	11/8/2005	<50.0	NA	<0.500	<0.500	<0.500	<0.500	NA	<0.500	<0.500	<0.500	<0.500	<10.0	NA	325.03	6.95	318.08	NA
S-8	1/31/2006	<50.0	NA	<0.500	<0.500	<0.500	<0.500	NA	<0.500	<0.500	<0.500	<0.500	<10.0	NA	325.03	6.91	318.12	NA
S-8	5/16/2006	<50.0	NA	<0.500	<0.500	<0.500	<0.500	NA	<0.500	<0.500	<0.500	<0.500	<10.0	NA	325.03	7.02	318.01	NA
S-8	8/23/2006	<50.0	NA	<0.500	<0.500	<0.500	<0.500	NA	<0.500	<0.500	<0.500	<0.500	<10.0	NA	325.03	6.98	318.05	NA
S-8	11/13/2006	<50	NA	<0.50	<0.50	<0.50	<0.50	NA	<0.50	<0.50	<0.50	<0.50	<20	NA	325.03	7.09	317.94	NA
S-8	2/1/2007	<50	NA	<0.50	<0.50	<0.50	<1.0	NA	<0.50	<2.0	<2.0	<2.0	<5.0	NA	325.03	7.27	317.76	NA
S-8	5/23/2007	<50 n	NA	<0.50	<1.0	<1.0	<1.0	NA	<1.0	<2.0	<2.0	<2.0	<10	NA	325.03	6.80	318.23	NA
S-8	8/7/2007	<50 n	NA	<0.50	<1.0	<1.0	<1.0	NA	<1.0	<2.0	<2.0	<2.0	<10	NA	325.03	7.04	317.99	NA
S-8	11/29/2007	<50 n	NA	<0.50	<1.0	<1.0	<1.0	NA	<1.0	<2.0	<2.0	<2.0	<10	NA	325.03	7.04	317.99	NA
S-8	2/8/2008	<50 n	NA	<0.50	<1.0	<1.0	<1.0	NA	<1.0	<2.0	<2.0	<2.0	<10	NA	325.03	6.77	318.26	NA
S-8	5/21/2008	<50	NA	<0.50	<1.0	<1.0	<1.0	NA	<1.0	<2.0	<2.0	<2.0	<10	<100	325.03	7.10	317.93	NA
S-8	8/6/2008	<50	NA	<0.50	<1.0	<1.0	<1.0	NA	<1.0	<2.0	<2.0	<2.0	<10	NA	325.03	6.94	318.09	NA
S-8	11/18/2008	<50	NA	<0.50	<1.0	<1.0	<1.0	NA	<1.0	<2.0	<2.0	<2.0	<10	NA	325.03	7.10	317.93	NA
S-8	1/20/2009	<50	NA	<0.50	<1.0	<1.0	<1.0	NA	<1.0	<2.0	<2.0	<2.0	<10	NA	325.03	7.18	317.85	NA
S-8	1/20/2009	<50	NA	<0.50	<1.0	<1.0	<1.0	NA	<1.0	<2.0	<2.0	<2.0	<10	NA	325.03	7.18	317.85	NA
S-8	5/6/2009	<50	NA	<0.50	<1.0	<1.0	<1.0	NA	<1.0	<2.0	<2.0	<2.0	<10	NA	325.03	7.01	318.02	NA
S-9	11/22/2006	NA	NA	NA	NA	NA	NA	NA	NA	NA	NA	NA	NA	NA	325.89	7.61	318.28	NA
S-9	11/27/2006	<50	NA	<0.50	<0.50	<0.50	<1.0	NA	<0.50	<2.0	<2.0	<2.0	<5.0	NA	325.89	7.77	318.12	NA
S-9	2/1/2007	<50	NA	<0.50	<0.50	<0.50	<1.0	NA	<0.50	<2.0	<2.0	<2.0	<5.0	NA	325.89	8.14	317.75	NA
S-9	5/23/2007	<50 n	NA	<0.50	<1.0	<1.0	<1.0	NA	<1.0	<2.0	<2.0	<2.0	<10	NA	325.89	7.85	318.04	NA
S-9	8/7/2007	<50 n	NA	<0.50	<1.0	<1.0	<1.0	NA	<1.0	<2.0	<2.0	<2.0	<10	NA	325.89	7.77	318.12	NA
S-9	11/29/2007	<50 n	NA	<0.50	<1.0	<1.0	<1.0	NA	<1.0	<2.0	<2.0	<2.0	<10	NA	325.89	7.99	317.90	NA
S-9	2/8/2008	<50 n	NA	<0.50	<1.0	<1.0	<1.0	NA	<1.0	<2.0	<2.0	<2.0	<10	NA	325.89	7.78	318.11	NA
S-9	5/21/2008	<50	NA	<0.50	<1.0	<1.0	<1.0	NA	<1.0	<2.0	<2.0	<2.0	<10	<100	325.89	7.84	318.05	NA
S-9	8/6/2008	<50	NA	<0.50	<1.0	<1.0	<1.0	NA	<1.0	<2.0	<2.0	<2.0	<10	NA	325.89	7.69	318.20	NA
S-9	11/18/2008	<50	NA	<0.50	<1.0	<1.0	<1.0	NA	<1.0	<2.0	<2.0	<2.0	<10	NA	325.89	7.93	317.96	NA

TABLE 1
WELL CONCENTRATIONS
Shell-branded Service Station
5251 Hopyard Road
Pleasanton, CA

Well ID	Date	TPPH (ug/L)	TEPH (ug/L)	B (ug/L)	T (ug/L)	E (ug/L)	X (ug/L)	MTBE 8020 (ug/L)	MTBE 8260 (ug/L)	DIPE (ug/L)	ETBE (ug/L)	TAME (ug/L)	TBA (ug/L)	Ethanol (ug/L)	TOC (MSL)	Depth to Water (ft.)	GW Elevation (MSL)	DO Reading (ppm)
S-9	1/20/2009	<50	NA	<0.50	<1.0	<1.0	<1.0	NA	<1.0	<2.0	<2.0	<2.0	<10	NA	325.89	8.13	317.76	NA
S-9	5/6/2009	<50	NA	<0.50	<1.0	<1.0	<1.0	NA	<1.0	<2.0	<2.0	<2.0	<10	NA	325.89	8.02	317.87	NA
EW-1	2/20/2008	9,100 n	NA	110	180	840	146.9	NA	<5.0	<10	<10	<10	<50	<500	NA	8.07	NA	NA
EW-1	3/7/2008	11,000 n	NA	380	200	370	317.0	NA	<5.0	<10	<10	<10	<50	<500	NA	17.80	NA	NA
EW-1	3/21/2008	14,000	NA	690	430	750	614	NA	<5.0	<10	<10	<10	<50	<500	NA	8.61	NA	NA
EW-1	4/8/2008	12,000	NA	430	200	430	302	NA	<5.0	<10	<10	<10	<50	<500	NA	8.40	NA	NA
EW-1	4/21/2008	22,000	NA	430	510	1,100	747	NA	<5.0	<10	<10	<10	71	<500	NA	8.33	NA	NA
EW-1	5/6/2008	20,000	NA	280	620	1,000	616	NA	<10	<20	<20	<20	<100	<1,000	NA	8.30	NA	NA
EW-1	5/21/2008	17,000	NA	180	440	830	484	NA	<10	<20	<20	<20	<100	<1,000	NA	8.60	NA	NA
EW-1	8/6/2008	12,000	NA	140	79	720	110	NA	<10	<20	<20	<20	<100	NA	NA	8.41	NA	NA
EW-1	11/18/2008	16,000	NA	94	170	970	310	NA	<20	<40	<40	<40	<200	NA	NA	8.03	NA	NA
EW-1	1/20/2009	10,000	NA	110	58	440	61	NA	<20	<40	<40	<40	<200	NA	NA	8.98	NA	NA
EW-1	5/6/2009	14,000	NA	73	120	690	120	NA	<20	<40	<40	<40	<200	NA	NA	7.92	NA	NA
EW-2	12/14/2007	NA	NA	NA	NA	NA	NA	NA	NA	NA	NA	NA	NA	NA	NA	6.25	NA	NA
EW-2	2/8/2008	70 n,p	NA	<0.50	<1.0	<1.0	<1.0	NA	8.9	<2.0	<2.0	<2.0	940	NA	NA	8.42	NA	NA
EW-2	2/20/2008	59 n,p	NA	<1.0	<2.0	<2.0	<2.0	NA	10	<4.0	<4.0	<4.0	1,300	<200	NA	8.85	NA	NA
EW-2	3/7/2008	850 n,p	NA	<1.0	<2.0	<2.0	<2.0	NA	8.0	<4.0	<4.0	<4.0	1,200	<200	NA	9.75	NA	NA
EW-2	3/21/2008	350	NA	5.3	4.6	6.2	18	NA	<2.0	<4.0	<4.0	<4.0	990	<200	NA	9.51	NA	NA
EW-2	4/8/2008	<50	NA	<0.50	<1.0	<1.0	<1.0	NA	8.9	<2.0	<2.0	<2.0	180	<100	NA	9.12	NA	NA
EW-2	4/21/2008	140	NA	<0.50	<1.0	<1.0	<1.0	NA	57	<2.0	<2.0	<2.0	230	<100	NA	8.86	NA	NA
EW-2	5/6/2008	<50	NA	<0.50	<1.0	<1.0	<1.0	NA	8.3	<2.0	<2.0	<2.0	590	<100	NA	8.87	NA	NA
EW-2	5/21/2008	53	NA	<0.50	<1.0	<1.0	<1.0	NA	11	<2.0	<2.0	<2.0	380	<100	NA	9.00	NA	NA
EW-2	8/6/2008	60	NA	<0.50	<1.0	<1.0	<1.0	NA	10	<2.0	<2.0	<2.0	560	NA	NA	8.81	NA	NA
EW-2	11/18/2008	140	NA	8.0	<1.0	6.2	29	NA	7.4	<2.0	<2.0	<2.0	410	NA	NA	8.92	NA	NA
EW-2	1/20/2009	<50	NA	<0.50	<1.0	<1.0	<1.0	NA	6.8	<2.0	<2.0	<2.0	390	NA	NA	9.28	NA	NA
EW-2	5/6/2009	NA	NA	NA	NA	NA	NA	NA	NA	NA	NA	NA	NA	NA	327.21	NA	NA	NA

TABLE 1
WELL CONCENTRATIONS
Shell-branded Service Station
5251 Hopyard Road
Pleasanton, CA

Well ID	Date	TPPH (ug/L)	TEPH (ug/L)	B (ug/L)	T (ug/L)	E (ug/L)	X (ug/L)	MTBE 8020 (ug/L)	MTBE 8260 (ug/L)	DIPE (ug/L)	ETBE (ug/L)	TAME (ug/L)	TBA (ug/L)	Ethanol (ug/L)	TOC (MSL)	Depth to Water (ft.)	GW Elevation (MSL)	DO Reading (ppm)
---------	------	----------------	----------------	-------------	-------------	-------------	-------------	------------------------	------------------------	----------------	----------------	----------------	---------------	-------------------	--------------	----------------------------	--------------------------	------------------------

Abbreviations:

TPPH = Total petroleum hydrocarbons as gasoline by EPA Method 8260B; prior to May 30, 2001 analyzed by EPA Method 8015.

TEPH = Total petroleum hydrocarbons as diesel by modified EPA Method 8015.

BTEX = Benzene, toluene, ethylbenzene, xylenes by EPA Method 8260B; prior to May 30, 2001, analyzed by EPA Method 8020.

MTBE = Methyl tertiary butyl ether

DIPE = Di-isopropyl ether, analyzed by EPA Method 8260B

ETBE = Ethyl tertiary butyl ether, analyzed by EPA Method 8260B

TAME = Tertiary amyl methyl ether, analyzed by EPA Method 8260B

TBA = Tertiary butyl alcohol, analyzed by EPA Method 8260B

TOC = Top of Casing Elevation

TOB = Top of Wellbox Elevation

SPH = Separate-Phase Hydrocarbons

GW = Groundwater

DO = Dissolved Oxygen

ug/L = Parts per billion

ppm = Parts per million

MSL = Mean sea level

ft. = Feet

<n = Below detection limit

(D) = Duplicate sample

TABLE 1
WELL CONCENTRATIONS
Shell-branded Service Station
5251 Hopyard Road
Pleasanton, CA

Well ID	Date	TPPH (ug/L)	TEPH (ug/L)	B (ug/L)	T (ug/L)	E (ug/L)	X (ug/L)	MTBE 8020 (ug/L)	MTBE 8260 (ug/L)	DIPE (ug/L)	ETBE (ug/L)	TAME (ug/L)	TBA (ug/L)	Ethanol (ug/L)	TOC (MSL)	Depth to Water (ft.)	GW Elevation (MSL)	DO Reading (ppm)
---------	------	----------------	----------------	-------------	-------------	-------------	-------------	------------------------	------------------------	----------------	----------------	----------------	---------------	-------------------	--------------	----------------------------	--------------------------	------------------------

Notes:

Ethanol analyzed by EPA Method 8260B

a = Compounds detected as TEPH appear to be the less volatile constituents of gasoline.

b = The concentration reported as TEPH primarily due to the presence of a heavier petroleum product.

c = The concentration reported as TEPH due to the presence of a lighter petroleum product.

d = Concentrations reported as diesel includes a heavier petroleum product.

e = Compounds detected within the chromatographic range of TEPH but not characteristic of the standard gasoline pattern.

f = There was insufficient preservative to reduce the sample pH to less than 2.

g = Compounds detected within the chromatographic range of TEPH but not characteristic of the standard diesel pattern.

h = The chromatographic pattern of the purgeable hydrocarbons found in the sample is similar to the pattern of weathered gasoline.

i = DO reading not taken.

j = The results may be biased slightly high.

k = The hydrocarbon reported in the gasoline range does not match the laboratory standard.

l = Extracted out of holding time.

m = Analyte was detected in the associated Method Blank.

n = Analyzed by EPA Method 8015B (M).

o = Analyte was detected at a concentration below the reporting limit and above the laboratory method detection limit. Reported value is estimated.

p = The sample chromatographic pattern for TPH does not match the chromatographic pattern of the specified standard. Quantitation of the unknown hydrocarbon(s) in the sample was based upon the specified standard.

Site surveyed April 16, 2002 by Virgil Chavez Land Surveying of Vallejo, CA.

Beginning May 30, 2003, depth to water referenced to Top of Casing elevation.

Wells S-2, S-3 and S-9 were surveyed on November 22, 2006 by Mid Coast Engineers.

APPENDIX A
AGENCY CORRESPONDENCE



APR 06 2009

ENVIRONMENTAL SERVICES
WESTERN REGION

ENVIRONMENTAL HEALTH SERVICES
ENVIRONMENTAL PROTECTION
1131 Harbor Bay Parkway, Suite 250
Alameda, CA 94502-6577
(510) 567-6700
FAX (510) 337-93

March 27, 2009

Denis Brown
Shell Oil Products US
20945 S. Wilmington Ave.
Carson, CA 90810-1039

Carl Cox
CJC Hopyard LLC
4431 Stoneridge Drive, #100
Pleasanton, CA 94588-8412

Subject: Fuel Leak Case No. RO0000194 and Geotracker Global ID T0600101267, Shell#13-5785, 5251 Hopyard Road, Pleasanton, CA 94566

Dear Mr. Brown and Mr. Cox:

Alameda County Environmental Health (ACEH) staff has reviewed the fuel leak case file for the above-referenced site including the most recent document entitled, "*Revised Work Plan for Installation of Monitoring Wells S-10 through S-12, Shell Service Station, 5251 Hopyard Road, Pleasanton, California,*" dated March 19, 2009. The Work Plan, which was prepared on Shell's behalf by Delta Environmental Consultants, Inc., proposes the installation of three monitoring wells at the site.

The proposed scope of work is acceptable and may be implemented as proposed. We request that you perform the proposed work and send us the reports described below.

TECHNICAL REPORT REQUEST

Please submit technical reports to Alameda County Environmental Health (Attention: Jerry Wickham), according to the following schedule:

- **July 31, 2009** – Well Installation Report
- **45 days following the end of each quarter** – Quarterly Monitoring Report

These reports are being requested pursuant to California Health and Safety Code Section 25296.10. 23 CCR Sections 2652 through 2654, and 2721 through 2728 outline the responsibilities of a responsible party in response to an unauthorized release from a petroleum UST system, and require your compliance with this request.

ELECTRONIC SUBMITTAL OF REPORTS

ACEH's Environmental Cleanup Oversight Programs (LOP and SLIC) require submission of reports in electronic form. The electronic copy replaces paper copies and is expected to be used for all public information requests, regulatory review, and compliance/enforcement activities. Instructions for submission of electronic documents to the Alameda County Environmental Cleanup Oversight Program

Denis Brown
Carl Cox
RO0000194
March 27, 2009
Page 2

FTP site are provided on the attached "Electronic Report Upload Instructions." Submission of reports to the Alameda County FTP site is an addition to existing requirements for electronic submittal of information to the State Water Resources Control Board (SWRCB) Geotracker website. In September 2004, the SWRCB adopted regulations that require electronic submittal of information for all groundwater cleanup programs. For several years, responsible parties for cleanup of leaks from underground storage tanks (USTs) have been required to submit groundwater analytical data, surveyed locations of monitoring wells, and other data to the Geotracker database over the Internet. Beginning July 1, 2005, these same reporting requirements were added to Spills, Leaks, Investigations, and Cleanup (SLIC) sites. Beginning July 1, 2005, electronic submittal of a complete copy of all reports for all sites is required in Geotracker (in PDF format). Please visit the SWRCB website for more information on these requirements ([http://www.swrcb.ca.gov/ust/cleanup/electronic reporting](http://www.swrcb.ca.gov/ust/cleanup/electronic%20reporting)).

PERJURY STATEMENT

All work plans, technical reports, or technical documents submitted to ACEH must be accompanied by a cover letter from the responsible party that states, at a minimum, the following: "I declare, under penalty of perjury, that the information and/or recommendations contained in the attached document or report is true and correct to the best of my knowledge." This letter must be signed by an officer or legally authorized representative of your company. Please include a cover letter satisfying these requirements with all future reports and technical documents submitted for this fuel leak case.

PROFESSIONAL CERTIFICATION & CONCLUSIONS/RECOMMENDATIONS

The California Business and Professions Code (Sections 6735, 6835, and 7835.1) requires that work plans and technical or implementation reports containing geologic or engineering evaluations and/or judgments be performed under the direction of an appropriately registered or certified professional. For your submittal to be considered a valid technical report, you are to present site specific data, data interpretations, and recommendations prepared by an appropriately licensed professional and include the professional registration stamp, signature, and statement of professional certification. Please ensure all that all technical reports submitted for this fuel leak case meet this requirement.

UNDERGROUND STORAGE TANK CLEANUP FUND

Please note that delays in investigation, later reports, or enforcement actions may result in your becoming ineligible to receive grant money from the state's Underground Storage Tank Cleanup Fund (Senate Bill 2004) to reimburse you for the cost of cleanup.


AGENCY OVERSIGHT

If it appears as though significant delays are occurring or reports are not submitted as requested, we will consider referring your case to the Regional Board or other appropriate agency, including the County District Attorney, for possible enforcement actions. California Health and Safety Code, Section 25299.76 authorizes enforcement including administrative action or monetary penalties of up to \$10,000 per day for each day of violation.

Denis Brown
Carl Cox
RO0000194
March 27, 2009
Page 3

If you have any questions, please call me at (510) 567-6791 or send me an electronic mail message at jerry.wickham@acgov.org.

Sincerely,



Jerry Wickham, California PG 3766, CEG 1177, and CHG 297
Senior Hazardous Materials Specialist

Enclosure: ACEH Electronic Report Upload (ftp) Instructions

cc: Cheryl Dizon, QIC 80201, Zone 7 Water Agency, 100 North Canyon Parkway
Livermore, CA 94551

Danielle Stefani, Livermore-Pleasanton Fire Department, 3560 Nevada Street
Pleasanton, CA 94566

Suzanne McClurkin-Nelson, Delta Environmental Consultants, Inc., 312 Piercy Road, San Jose, CA
95138

Donna Drogos, ACEH
Jerry Wickham, ACEH
File

Alameda County Environmental Cleanup Oversight Programs (LOP and SLIC)	ISSUE DATE: July 5, 2005
	REVISION DATE: December 16, 2005
	PREVIOUS REVISIONS: October 31, 2005
SECTION: Miscellaneous Administrative Topics & Procedures	SUBJECT: Electronic Report Upload (ftp) Instructions

Effective January 31, 2006, the Alameda County Environmental Cleanup Oversight Programs (LOP and SLIC) require submission of all reports in electronic form to the county's ftp site. Paper copies of reports will no longer be accepted. The electronic copy replaces the paper copy and will be used for all public information requests, regulatory review, and compliance/enforcement activities.

REQUIREMENTS

- Entire report including cover letter must be submitted to the ftp site as a **single portable document format (PDF) with no password protection**. (Please do not submit reports as attachments to electronic mail.)
- It is **preferable** that reports be converted to PDF format from their original format, (e.g., Microsoft Word) rather than scanned.
- Signature pages and perjury statements **must** be included and have either original or electronic signature.
- **Do not password protect the document**. Once indexed and inserted into the correct electronic case file, the document will be secured in compliance with the County's current security standards and a password. **Documents with password protection will not be accepted.**
- Each page in the PDF document should be rotated in the direction that will make it easiest to read on a computer monitor.
- Reports must be named and saved using the following naming convention:
RO#_Report Name_Year-Month-Date (e.g., RO#5555_WorkPlan_2005-06-14)

Additional Recommendations

- A separate copy of the tables in the document should be submitted by e-mail to your Caseworker in Excel format. These are for use by assigned Caseworker only.

Submission Instructions

1) Obtain User Name and Password:

- a) Contact the Alameda County Environmental Health Department to obtain a User Name and Password to upload files to the ftp site.
 - i) Send an e-mail to dehloptoxic@acgov.org
 - or
 - ii) Send a fax on company letterhead to (510) 337-9335, to the attention of Alicia Lam-Finneke.
- b) In the subject line of your request, be sure to include **"ftp PASSWORD REQUEST"** and in the body of your request, include the **Contact Information, Site Addresses, and the Case Numbers (RO# available in Geotracker) you will be posting for.**

2) Upload Files to the ftp Site

- a) Using Internet Explorer (IE4+), go to <ftp://alcoftp1.acgov.org>.
 - (i) Note: Netscape and Firefox browsers will not open the FTP site.
- b) Click on File, then on Login As.
- c) Enter your User Name and Password. (Note: Both are Case Sensitive.)
- d) Open "My Computer" on your computer and navigate to the file(s) you wish to upload to the ftp site.
- e) With both "My Computer" and the ftp site open in separate windows, drag and drop the file(s) from "My Computer" to the ftp window.

3) Send E-mail Notifications to the Environmental Cleanup Oversight Programs

- a) Send email to dehloptoxic@acgov.org notify us that you have placed a report on our ftp site.
- b) Copy your Caseworker on the e-mail. Your Caseworker's e-mail address is the entire first name then a period and entire last name at acgov.org. (e.g., firstname.lastname@acgov.org)
- c) The subject line of the e-mail must start with the RO# followed by Report Upload. (e.g., Subject: RO1234 Report Upload)

ALAMEDA COUNTY
HEALTH CARE SERVICES
AGENCY
DAVID J. KEARS, Agency Director



ENVIRONMENTAL HEALTH SERVICES
ENVIRONMENTAL PROTECTION
1131 Harbor Bay Parkway, Suite 250
Alameda, CA 94502-6577
(510) 567-6700
FAX (510) 337-93

July 14, 2009

Mr. Denis Brown
Shell Oil Products US
20945 S. Wilmington Ave.
Carson, CA 90810-1039

Subject: Groundwater Sampling Frequency Reductions in Response to State Water Resources Control Board Resolution No. 2009-0042

Dear Mr. Brown:

Alameda County Environmental Health (ACEH) staff has reviewed your proposal to reduce groundwater monitoring frequency as summarized in the attached table. This table was submitted to ACEH via email on July 13, 2009. In accordance with State Water Resources Control Board Resolution No. 2009-0042, your proposal to reduce sampling frequencies and modify analytes as proposed for the sites listed in the attached table, is acceptable. Please submit groundwater monitoring reports no later than 45 days following the end of the quarter in which the sampling was conducted.

If you have any questions, please call me at (510) 567-6791 or send me an electronic mail message at jerry.wickham@acgov.org.

Sincerely,

Jerry Wickham, California PG 3766, CEG 1177, and CHG 297
Senior Hazardous Materials Specialist

Attachment: Proposed Groundwater Monitoring Frequencies

Enclosure: ACEH Electronic Report Upload (ftp) Instructions

cc: Suzanne McClurkin-Nelson, Delta Environmental, 312 Piercy Road, San Jose, CA 95138

Regina Bussard, Delta Environmental, 312 Piercy Road, San Jose, CA 95138

Cheryl Dizon, QIC 80201, Zone 7 Water Agency, 100 North Canyons Parkway
Livermore, CA 94551

Danielle Stefani, Livermore-Pleasanton Fire Department, 3560 Nevada Street
Pleasanton, CA 94566

Denis Brown
July 14, 2009
Page 2

Donna Drogos, ACEH
Jerry Wickham, ACEH
Geotracker
File (RO213; RO0372; RO2882; RO0363; RO0360; RO0194; RO2522; RO2744)

ACEH Case Number	Site Address	City	Previous Schedule (Enter Number of Wells)					Proposed Schedule (Enter Number of Wells)					Reasons for Monthly or Quarterly Groundwater Monitoring (Check Where Applicable)							
			Monthly	Quarterly	Semiannual	Annual	Other	Monthly (Show total number of wells and list individual well designations)	Quarterly (Show total number of wells and list individual well designations)	Semiannual (Also Show Proposed Quarters 1&3 or 2&4)	Annual	Other	Assessment Incomplete	WDR Permit Required	Well Being Sampled during Remedial Action for Progress Assessment	Well Being Sampled for Free Product Evaluation and Reduction Verification	Well Being Sampled within First Year of Being Installed	Well Being Sampled for Post-Remedial Action Verification Monitoring	Well Has not Shown Reliable Consistency Yet to Warrant Reduction in Sampling Frequency	Well is Last Point of Monitoring Prior to Possible Impact to Receptor
RO0000213	11989 Dublin Boulevard	Dublin			6					6 (1/3)										
RO0000372	15275 Washington Avenue	San Leandro			4	8				4 (1/3)	8 (1Q)									
RO0002882	1801 Santa Rita Road	Pleasanton		6		2				6 (2/4)	2 (2Q)	Discontinue analyses for DIPE, ETBE, TAME, EDB, and 1,2-DCA (all wells)								
RO0000363	3790 Hopyard Road	Pleasanton		20						10 (1/3)	10 (1Q)	Reduce analyses for DIPE, ETBE, TAME, 1,2-DCA, and ethanol to annual (1Q-all wells)								
RO0000360	4226 First Street (aka 4212)	Pleasanton		5					5 wells MW-1 MW-1B MW-2 MW-3 MW-4										X	
RO0000194	5251 Hopyard Road	Pleasanton		10						9 (1/3)	4 (1Q)	Discontinue analyses for DIPE ETBE and TAME (all wells)								
RO0002522	6750 Santa Rita Road	Pleasanton		7						7 (2/4)		Discontinue analyses for DIPE, ETBE, TAME, EDB, and 1,2-DCA (all wells)								
RO0002744	8999 San Ramon Road	Dublin		10 to 16			6 wells destroyed in 2008 due to onsite redevelopment		9 wells MW-5 MW-5B MW-5C MW-7 MW-8 MW-8B MW-9 MW-11B MW-12			Discontinue monitoring and sampling MW-11							X (issues with several wells being dry or having insufficient water for sampling)	

Alameda County Environmental Cleanup Oversight Programs (LOP and SLIC)	ISSUE DATE: July 5, 2005
	REVISION DATE: March 27, 2009
	PREVIOUS REVISIONS: December 16, 2005, October 31, 2005
SECTION: Miscellaneous Administrative Topics & Procedures	SUBJECT: Electronic Report Upload (ftp) Instructions

The Alameda County Environmental Cleanup Oversight Programs (LOP and SLIC) require submission of all reports in electronic form to the county's ftp site. Paper copies of reports will no longer be accepted. The electronic copy replaces the paper copy and will be used for all public information requests, regulatory review, and compliance/enforcement activities.

REQUIREMENTS

- Entire report including cover letter must be submitted to the ftp site as a **single portable document format (PDF) with no password protection**. (Please do not submit reports as attachments to electronic mail.)
- It is **preferable** that reports be converted to PDF format from their original format, (e.g., Microsoft Word) rather than scanned.
- Signature pages and perjury statements **must** be included and have either original or electronic signature.
- **Do not password protect the document**. Once indexed and inserted into the correct electronic case file, the document will be secured in compliance with the County's current security standards and a password. **Documents with password protection will not be accepted.**
- Each page in the PDF document should be rotated in the direction that will make it easiest to read on a computer monitor.
- Reports must be named and saved using the following naming convention:
RO#_Report Name_Year-Month-Date (e.g., RO#5555_WorkPlan_2005-06-14)

Additional Recommendations

- A separate copy of the tables in the document should be submitted by e-mail to your Caseworker in **Excel** format. These are for use by assigned Caseworker only.

Submission Instructions

- 1) Obtain User Name and Password:
 - a) Contact the Alameda County Environmental Health Department to obtain a User Name and Password to upload files to the ftp site.
 - i) Send an e-mail to dehloptoxic@acgov.org
 - Or
 - ii) Send a fax on company letterhead to (510) 337-9335, to the attention of My Le Huynh.
 - b) In the subject line of your request, be sure to include **"ftp PASSWORD REQUEST"** and in the body of your request, include the **Contact Information, Site Addresses**, and the **Case Numbers (RO# available in Geotracker) you will be posting for**.
- 2) Upload Files to the ftp Site
 - a) Using Internet Explorer (IE4+), go to <ftp://alcoftp1.acgov.org>
 - (i) Note: Netscape and Firefox browsers will not open the FTP site.
 - b) Click on File, then on Login As.
 - c) Enter your User Name and Password. (Note: Both are Case Sensitive.)
 - d) Open "My Computer" on your computer and navigate to the file(s) you wish to upload to the ftp site.
 - e) With both "My Computer" and the ftp site open in separate windows, drag and drop the file(s) from "My Computer" to the ftp window.
- 3) Send E-mail Notifications to the Environmental Cleanup Oversight Programs
 - a) Send email to dehloptoxic@acgov.org notify us that you have placed a report on our ftp site.
 - b) Copy your Caseworker on the e-mail. Your Caseworker's e-mail address is the entire first name then a period and entire last name @acgov.org. (e.g., firstname.lastname@acgov.org)
 - c) The subject line of the e-mail must start with the RO# followed by **Report Upload**. (e.g., Subject: RO1234 Report Upload) If site is a new case without an RO# use the street address instead.
 - d) If your document meets the above requirements and you follow the submission instructions, you will receive a notification by email indicating that your document was successfully uploaded to the ftp site.

APPENDIX B

**STATE WATER RESOURCES CONTROL BOARD
RESOLUTION NO. 2009-0042**

**STATE WATER RESOURCES CONTROL BOARD
RESOLUTION NO. 2009-0042**

**ACTIONS TO IMPROVE ADMINISTRATION OF THE
UNDERGROUND STORAGE TANK (UST) CLEANUP FUND AND
UST CLEANUP PROGRAM**

WHEREAS:

1. The State Water Resources Control Board (State Water Board) is authorized to administer the petroleum UST Cleanup Program, which was enacted by the Legislature in 1984 to protect health, safety and the environment, and the petroleum UST Cleanup Fund (Fund), which was enacted by the Legislature in 1989 to assist UST owners and operators in meeting federal financial responsibility requirements and to provide reimbursement to those owners and operators for the high cost of cleaning up contamination caused by leaking USTs.
2. The Regional Water Quality Control Boards (Regional Water Boards), County Local Oversight Program agencies (LOP agencies), and other local agencies direct corrective actions to cleanup soil and groundwater contamination at petroleum UST sites that have had unauthorized releases.
3. It is the responsibility of Regional Water Boards, LOP agencies, and other local agencies to close UST cases that are ready for closure. [State Water Board Resolution No. 92-49](#) directs that water affected by an unauthorized release attain either background water quality or the best water quality that is reasonable if background water quality cannot be restored. Any alternative level of water quality less stringent than background must be consistent with the maximum benefit to the people of the state, not unreasonably affect current and anticipated beneficial use of affected water, and not result in water quality less than that prescribed in the water quality control plan for the basin within which the site is located. Resolution No. 92-49 does not require, however, that the requisite level of water quality be met at the time of site closure. Resolution No. 92-49 specifies compliance with cleanup goals and objectives within a reasonable time frame. Therefore, even if the requisite level of water quality has not yet been attained, a site may be closed if the level will be attained within a reasonable period. In previous decisions, the State Water Board, when determining a reasonable period, has considered all relevant factors including, but not limited to, existing and anticipated beneficial uses of water. If, for example, it will take 50 years to meet the requisite level of water quality, that may be a reasonable period if neither existing nor anticipated beneficial uses would be impacted during that time.
4. Of over 11,000 statewide active petroleum UST cleanup cases, approximately 8,900 are eligible for reimbursement of corrective action costs through the Fund.
5. Of over 11,000 active UST cleanup cases, 7,000 have been open for over ten years.
6. The Fund's revenues are generated by a storage fee (currently 1.4 cents) for every gallon of petroleum products placed into USTs. The State Board of Equalization collects the fee quarterly from owners of active USTs.

7. Since 1992, the Fund has expended over \$2.5 billion reimbursing cleanup costs at approximately 11,000 sites, of which 6,700 have been cleaned up and closed, and 4,300 remain active or suspended.
8. In recent years, the Fund has received up to \$250 million annually from storage fees, of which up to \$200 million was available to reimburse eligible claimants for the costs of ongoing UST cleanup at 4,300 sites.
9. In Fiscal Year (FY) 2008-2009 and subsequent FYs, the projected revenue to the Fund is \$230 million, of which \$150 million is available for cleanup reimbursements. The annual projected reimbursement payment demand from 4,300 claims is now \$240 million.
10. Because of the projected reduction in revenues, increased payment demand and depletion of a long-standing cash reserve, the Fund has suspended one-third, or 1,300, of its active status claims in FY 2008-2009. The Fund currently has 3,000 claims with active Letters of Commitment (LOCs), 1,300 claims with suspended LOCs, and 4,600 claims on its Priority List.
11. Priority Class C claimants are most affected by the reduced availability of funds and suspensions. The best current estimate is that the backlog of payments for Priority Class C claimants at the end of the current FY will be between \$80 and \$100 million, which represents four to five years worth of available revenue for Priority C under current projections (+\$20 million/year).
12. Claimants whose LOCs have been suspended have requested the immediate reactivation of their LOCs. The suspension of LOCs is a hardship for claimants and consultants who relied on Fund reimbursements to pay for cleanup costs and has negatively impacted their ability to arrange for interim financing.
13. Claimants with active LOCs have an expectation that they can submit a reimbursement request and expect to receive a check within some reasonably defined timeframe.
14. Health and Safety Code section 25299.57, subdivision (i) requires the State Water Board to pay for corrective action invoices within 60 days of receipt. The Fund has not consistently met the requirement to pay within 60 days but, until FY 2008-2009, payments have generally been issued within three to six months following receipt. At the current time, Priority B claimants are expected to receive reimbursement within 18 months of submission of a reimbursement request.
15. Reactivating suspended LOCs for Priority C claims in the short term would not allow the Fund to reliably project a reasonable payment timeframe for a new reimbursement request from reactivated Priority C claims.
16. Of the 4,300 claims with active or suspended LOCs in the Fund, over 43 percent have been open for ten years or more.
17. There is a significant financial burden to the Fund as well as a financial and time burden to UST owners in keeping UST cleanup cases open where there is little or no environmental benefit associated with continued investigation, remediation, or monitoring.

18. To protect health, safety and the environment, limited Fund resources should be focused on higher priority UST cleanup cases where there is a threat to water quality and sensitive receptors and not on cases where little or no environmental benefit of continued investigation, remediation, and monitoring can be demonstrated.
19. Health and Safety Code section 25299.39.2 authorizes the manager of the Fund to review the case history for all claims that have been active for five years or more and to make a recommendation to the State Water Board for closure (five year review). Upon receiving a recommendation, the State Water Board may close a case under the jurisdiction of a Regional Water Board or LOP agency.
20. Fund staff has completed reviews of over 1,400 claims and recommended closure on over 20 percent of the cases reviewed. Regional Water Board and LOP agency staffs have issued case closures for approximately one third of the cases identified for closure.
21. Regional Water Board Executive Officers have agreed to timely five-year review closure recommendations.
22. The Fund annually expends approximately \$80 million for quarterly monitoring activities. With rare exceptions, changing the monitoring frequency to semiannual would save \$40 million annually without harm to the environment or risk to health and safety.
23. Review of all UST cleanup cases should be conducted to ensure that high priority cases receive appropriate regulatory attention.
24. Numerous recommendations for actions to reduce the financial impact of the cash shortage in the Fund on claimants and their consultants and for overall improvement to the UST Cleanup Fund and UST Cleanup Program were submitted at a public workshop held by the State Water Board in Sacramento on March 9, 2009.

THEREFORE BE IT RESOLVED THAT:

The State Water Board directs all of the following measures be undertaken to protect health, safety and the environment and improve the administration of the UST Cleanup Fund and UST Cleanup Program:

1. The Regional Water Board and LOP agencies shall immediately begin to review all cases in the petroleum UST Cleanup Program using the general framework provided below.
 - a. The order of case reviews shall be determined by the Regional Water Boards and LOP agencies. Consideration should be given to reviewing first those cases with an active or suspended LOC with the Fund.
 - b. These case reviews shall, at a minimum, include the following for each UST case:
 - (1) Determination of whether or not the case is ready for closure.

- (2) If the case is not ready for closure, determination of the following:
 - (a) The impediments to closure.
 - (b) The specific environmental benefits of any additional work to be performed at the site.
 - (c) The existing sensitive receptors that are likely to be impacted by contamination at the site and the probable timeframe for those impacts to occur.
 - c. Each case review shall be made publicly available on the State Water Board's GeoTracker web site within 30 days of when it is completed in a format acceptable to the Executive Director.
 - d. Regional Water Board and LOP agencies shall, within 90 days, close cases identified as ready for closure in the case review.
 - e. No new directives for additional corrective action shall be issued until all site reviews have been completed unless site-specific needs warrant otherwise.
 - f. The above listed tasks shall be accomplished within existing budgets and not later than June 30, 2010.
2. The Division of Water Quality (DWQ) shall compile the results of the case review effort and post its findings and conclusions on the State Water Board website. The report shall be posted beginning January 2010 and updated every six months until January 2011.
 3. Regional Water Board and LOP agencies shall reduce quarterly monitoring requirements to semiannual or less frequent monitoring at all sites unless site-specific needs warrant otherwise and shall notify all responsible parties of the new requirements no later than August 1, 2009. If more than semiannual monitoring is required for a case, the responsible party and State Water Board shall be notified of the rationale and the notice shall be posted on GeoTracker.
 4. The Fund Manager shall annually review each claim with an active LOC for five or more years consistent with Health and Safety Code section 25299.39.2 and make a finding that: 1) the case should be considered for closure, 2) the current course of corrective action is appropriate, or 3) a change in the course of corrective action is recommended. These findings shall be reported to regulatory staff for consideration and response. The claimant shall also be notified of the finding. In completing the five year review, the Fund Manager shall consider any results of the Regional Water Board or LOP agency case review on GeoTracker (Item 1 above.) and shall post the results of the five year review on GeoTracker.
 5. For cases where the five year review finding is that the case should be considered for closure and the regulatory staff has not responded or provided a reasonable basis for keeping the case open, the Fund Manager shall within one month, elevate the case to the Regional Water Board Executive Officer or LOP agency director for a thirty day review.
 - a. If the Regional Water Board Executive Officer or LOP agency director agrees to close the case, he or she shall send a No Further Action letter consistent with Health and Safety Code section 25296.10 within 90 days.

- b. For cases where there is continued disagreement about whether the case should be closed, the Fund Manager shall within six months recommend the case to the State Water Board for consideration of closure.
6. The Division of Financial Assistance (DFA) shall, by August 2009, enhance the Fund's web page to improve the transparency of the payment request queue and approvals and to allow claimants to better estimate when payments are likely to occur.
7. DFA shall at the earliest possible time, notify claimants in writing who have a suspended LOC of the expected date that the LOC will be reactivated.
8. DFA shall, by July 2009, develop forms and procedures necessary to facilitate options for claimants to assign anticipated Fund reimbursements to a financing program to help meet claimants' cash flow needs.
9. DFA and DWQ shall, by July 2009, create a taskforce composed of State and Regional Water Board staff, LOP and other local agency staff, consultants and tank owners and operators to make recommendations for improvements to Fund administrative procedures and response to the current cash shortage. The taskforce shall also make recommendations to improve the UST Cleanup regulatory program, including additional approaches to risk-based cleanup. The first meeting of this taskforce shall be held no later than July 15, 2009 and there shall be meetings held at least every other month from that point forward. The initial focus of the taskforce will be to identify issues to be addressed in the independent audit required by Resolved no. 11. The taskforce shall provide input for the audit by September 1, 2009. Further, State Water Board staff shall report on progress of taskforce activities as required by Resolved no. 13, and, by January 1, 2010, the taskforce shall make final recommendations to the State Water Board. As the taskforce identifies issues, staff shall bring items requiring immediate board action to a regularly scheduled meeting of the State Water Board. Nothing in this Resolved no. 9 shall provide a basis for not (1) implementing other actions required by this resolution or (2) requiring compliance with existing precedential decisions regarding closures.
10. DFA and DWQ shall pursue all available Federal economic stimulus money to make funds available for claim reimbursements.
11. The Division of Administrative Services shall, by July 2009, initiate an independent program and fiscal audit of the Fund and shall annually thereafter complete a fiscal audit. Additional programmatic audits shall be undertaken at an interval to be determined by the Executive Director. Program audits shall include input from the taskforce created in Resolved no. 9. Program audits shall include a review of Fund policies and procedures to detect and follow-up on suspected waste, abuse and fraud. The results of the initial program audit shall be posted on the State Water Board's web site no later than March 1, 2010.
12. DWQ shall, by January 2010, complete development of an updated Leaking Underground Fuel Tank (LUFT) manual.
13. DWQ and DFA shall report on progress toward completion of these activities every six months at a meeting of the State Water Board.

14. The issues identified in this resolution are of an ongoing nature and the State Water Board will take further appropriate action to address the funding shortfall and improve program effectiveness.

CERTIFICATION

The undersigned, Clerk to the Board, does hereby certify that the foregoing is a full, true, and correct copy of a resolution duly and regularly adopted at a meeting of the State Water Resources Control Board held on May 19, 2009.

AYE: Chairman Charles R. Hoppin
Vice Chair Frances Spivy-Weber
Board Member Arthur G. Baggett, Jr.
Board Member Tam M. Doduc

NAY: None

ABSENT: None

ABSTAIN: None



Jeanine Townsend
Clerk to the Board

APPENDIX C

**BLAINE TECH SERVICES, INC.
FIELD DATA SHEETS**

SHELL WELLHEAD INSPECTION FORM

(FOR SAMPLE TECHNICIAN)

Site Address S251 HOPVARD RD. PLEASANTON Date 5/6/09

Job Number 090506-RM Technician E. McCarty Page 1 of 1

Well ID	Well Inspected - No Corrective Action Required	Well Box Meets Compliance Requirements *See Below	Water Bailed From Wellbox	Cap Replaced	Lock Replaced	Well Not Inspected (explain in notes)	New Deficiency Identified	Previously Identified Deficiency Persists	Notes
S-1							✓		NO TAG
S-2							✓		1/2 bolts missing, 2/2 tabs stripped, Cap broken
S-3							✓		NO TAG
S-4							✓		NO TAG
S-5	X	X							
S-6							✓		2/2 tabs stripped
S-7							✓		2/2 tabs stripped
S-8									CHRISTY BOX
S-9	X	X	X						
EW-1	X	X							

*Well box must meet all three criteria to be compliant: 1) WELL IS SECURABLE BY DESIGN (12" or less) 2) WELL IS MARKED WITH THE WORDS "MONITORING WELL" (12" or less) 3) WELL TAG IS PRESENT, SECURE, AND CORRECT

Notes: _____

WELL GAUGING DATA

Project # 090506-RMI Date 5/6/09 Client SHELL

Site SZ51 HOPYARD RD. PLEASANTON

Well ID	Time	Well Size (in.)	Sheen / Odor	Depth to Immiscible Liquid (ft.)	Thickness of Immiscible Liquid (ft.)	Volume of Immiscibles Removed (ml)	Depth to water (ft.)	Depth to well bottom (ft.)	Survey Point: TOB or TOC	Notes
S-1	0916	3					8.04	28.28	↓	7
S-2	0920	3				8.51	24.08	4		
S-3	0910	3				8.51	24.08	6		
S-4	0907	3				8.45	24.18	2		
S-5	0901	3				8.94	23.99	5		
S-6	1000	3				7.96	25.32			
S-7	0957	3				8.39	24.87			
S-8	1055	3				7.01	24.61			
S-9	0844	2				8.02	19.72	3		
EW-1	0915	3/4				7.92	19.68	1		

SHELL WELL MONITORING DATA SHEET

BTS #: 090506-RM1	Site: 5251 HOPYARD RD PLEASANTON
Sampler: RM.	Date: 5/6/09
Well I.D.: S-1	Well Diameter: 2 <u>3</u> 4 6 8
Total Well Depth (TD): 28.28	Depth to Water (DTW): 8.04 200
Depth to Free Product:	Thickness of Free Product (feet):
Referenced to: <u>PVC</u> Grade	D.O. Meter (if req'd): YSI HACH
DTW with 80% Recharge [(Height of Water Column x 0.20) + DTW]: 12.08	

Purge Method: Bailer Waterra Sampling Method: Bailer
 Disposable Bailer Peristaltic Disposable Bailer
 Positive Air Displacement Extraction Pump Extraction Port
 Electric Submersible Other _____ Dedicated Tubing

Other: _____

$7.5 \text{ (Gals.)} \times 3 = 22.5 \text{ Gals.}$ <p>1 Case Volume Specified Volumes Calculated Volume</p>	<table border="1" style="width: 100%; border-collapse: collapse;"> <thead> <tr> <th>Well Diameter</th> <th>Multiplier</th> <th>Well Diameter</th> <th>Multiplier</th> </tr> </thead> <tbody> <tr> <td>1"</td> <td>0.04</td> <td>4"</td> <td>0.65</td> </tr> <tr> <td>2"</td> <td>0.16</td> <td>6"</td> <td>1.47</td> </tr> <tr> <td>3"</td> <td>0.37</td> <td>Other</td> <td>radius² * 0.163</td> </tr> </tbody> </table>	Well Diameter	Multiplier	Well Diameter	Multiplier	1"	0.04	4"	0.65	2"	0.16	6"	1.47	3"	0.37	Other	radius ² * 0.163
Well Diameter	Multiplier	Well Diameter	Multiplier														
1"	0.04	4"	0.65														
2"	0.16	6"	1.47														
3"	0.37	Other	radius ² * 0.163														

Time	Temp (°F)	pH	Cond. (mS or μ S)	Turbidity (NTUs)	Gals. Removed	Observations
1401	67.6	7.67	1450	372	7.5	slightly cloudy
1403	68.2	7.51	1639	214	15.0	~
1405	68.5	7.49	1670	206	22.5	~
						DTW \rightarrow 24.12

Did well dewater? Yes No Gallons actually evacuated: 22.5

Sampling Date: 5/6/09 Sampling Time: 1450 Depth to Water: 12.04 (corrected)

Sample I.D.: S-1 Laboratory: STL Other: Cal Science

Analyzed for: TPH-G BTEX MTBE TPH-D Other: SEE COC

EB I.D. (if applicable): @ _____ Time Duplicate I.D. (if applicable):

Analyzed for: TPH-G BTEX MTBE TPH-D Other:

D.O. (if req'd):	Pre-purge:		mg/L	Post-purge:		mg/L
O.R.P. (if req'd):	Pre-purge:		mV	Post-purge:		mV

SHELL WELL MONITORING DATA SHEET

BTS #: 090506-RM	Site: 5251 HOPYARD RD Pleasanton
Sampler: RM	Date: 5/6/09
Well I.D.: S-2	Well Diameter: 2 <u>3</u> 4 6 8
Total Well Depth (TD): 24.08	Depth to Water (DTW): 8.31 15.7
Depth to Free Product:	Thickness of Free Product (feet):
Referenced to: <u>PVC</u> Grade	D.O. Meter (if req'd): YSI HACH
DTW with 80% Recharge [(Height of Water Column x 0.20) + DTW]: 11.46	

Purge Method: <input checked="" type="checkbox"/> Bailer <input type="checkbox"/> Disposable Bailer <input type="checkbox"/> Positive Air Displacement <input checked="" type="checkbox"/> Electric Submersible	Waterra <input type="checkbox"/> Peristaltic <input type="checkbox"/> Extraction Pump <input type="checkbox"/> Other _____	Sampling Method: <input checked="" type="checkbox"/> Bailer <input type="checkbox"/> Disposable Bailer <input type="checkbox"/> Extraction Port <input type="checkbox"/> Dedicated Tubing Other: _____
--	---	--

5.9 (Gals.) X 3 = 17.7 Gals. 1 Case Volume Specified Volumes Calculated Volume	<table border="1" style="width: 100%; border-collapse: collapse;"> <thead> <tr> <th>Well Diameter</th> <th>Multiplier</th> <th>Well Diameter</th> <th>Multiplier</th> </tr> </thead> <tbody> <tr> <td>1"</td> <td>0.04</td> <td>4"</td> <td>0.65</td> </tr> <tr> <td>2"</td> <td>0.16</td> <td>6"</td> <td>1.47</td> </tr> <tr> <td>3"</td> <td>0.37</td> <td>Other</td> <td>radius² * 0.163</td> </tr> </tbody> </table>	Well Diameter	Multiplier	Well Diameter	Multiplier	1"	0.04	4"	0.65	2"	0.16	6"	1.47	3"	0.37	Other	radius ² * 0.163
Well Diameter	Multiplier	Well Diameter	Multiplier														
1"	0.04	4"	0.65														
2"	0.16	6"	1.47														
3"	0.37	Other	radius ² * 0.163														

Time	Temp (°F)	pH	Cond. (mS or μ S)	Turbidity (NTUs)	Gals. Removed	Observations
1246	68.4	7.58	2981	65.1	5.9	clear
1247	67.2	7.43	3039	128	11.8	" "
1248	67.3	7.42	2985	136	17.7	" "
						DTW = 15.13

Did well dewater? Yes No Gallons actually evacuated: 17.7

Sampling Date: 5/6/09 Sampling Time: 1255 Depth to Water: 10.32 (wanted)

Sample I.D.: S-2 Laboratory: STL Other: Calserence

Analyzed for: TPH-G BTEX MTBE TPH-D Other: See COC

EB I.D. (if applicable): @ Time Duplicate I.D. (if applicable):

Analyzed for: TPH-G BTEX MTBE TPH-D Other:

D.O. (if req'd):	Pre-purge:	mg/L	Post-purge:	mg/L
O.R.P. (if req'd):	Pre-purge:	mV	Post-purge:	mV

SHELL WELL MONITORING DATA SHEET

BTS #: <u>090500-RM</u>	Site: <u>5251 HOPKINS RD. PLEASANTON</u>
Sampler: <u>RM</u>	Date: <u>5/6/09</u>
Well I.D.: <u>S-3</u>	Well Diameter: 2 <u>(3)</u> 4 6 8 _____
Total Well Depth (TD): <u>24.08</u>	Depth to Water (DTW): <u>8.51</u>
Depth to Free Product:	Thickness of Free Product (feet):
Referenced to: <u>PVC</u> Grade	D.O. Meter (if req'd): YSI HACH
DTW with 80% Recharge [(Height of Water Column x 0.20) + DTW]: <u>11.62</u>	

AS ST

Purge Method: Bailer _____ Waterra _____ Sampling Method: Bailer
 Disposable Bailer _____ Peristaltic _____ Disposable Bailer
 Positive Air Displacement _____ Extraction Pump _____ Extraction Port
~~Electric Submersible~~ Other _____ Dedicated Tubing

$\frac{5.8}{1 \text{ Case Volume}} \times \frac{3}{\text{Specified Volumes}} = \frac{17.4}{\text{Calculated Volume}} \text{ Gals.}$	<table border="1" style="width: 100%; border-collapse: collapse;"> <tr> <th>Well Diameter</th> <th>Multiplier</th> <th>Well Diameter</th> <th>Multiplier</th> </tr> <tr> <td>1"</td> <td>0.04</td> <td>4"</td> <td>0.65</td> </tr> <tr> <td>2"</td> <td>0.16</td> <td>6"</td> <td>1.47</td> </tr> <tr> <td>3"</td> <td>0.37</td> <td>Other</td> <td>radius² * 0.163</td> </tr> </table>	Well Diameter	Multiplier	Well Diameter	Multiplier	1"	0.04	4"	0.65	2"	0.16	6"	1.47	3"	0.37	Other	radius ² * 0.163
Well Diameter	Multiplier	Well Diameter	Multiplier														
1"	0.04	4"	0.65														
2"	0.16	6"	1.47														
3"	0.37	Other	radius ² * 0.163														

Time	Temp (°F)	pH	Cond. (mS or μS)	Turbidity (NTUs)	Gals. Removed	Observations
1335	66.6	7.32	2252	130	5.8	color
1336	66.7	7.21	2383	147	11.6	clear
1337	67.2	7.24	2404	219	17.4	clear

Did well dewater? Yes No Gallons actually evacuated: 17.4

Sampling Date: 5/6/09 Sampling Time: 1335 Depth to Water: 11.59 (wanted)

Sample I.D.: S-3 Laboratory: STL Other Cal Science

Analyzed for: TPH-G BTEX MTBE TPH-D Other: SEE LOC

EB I.D. (if applicable): @ Time Duplicate I.D. (if applicable):

Analyzed for: TPH-G BTEX MTBE TPH-D Other:

D.O. (if req'd):	Pre-purge:	mg/L	Post-purge:	mg/L
O.R.P. (if req'd):	Pre-purge:	mV	Post-purge:	mV

SHELL WELL MONITORING DATA SHEET

BTS #: 090506-RM	Site: 5251 HOPKINS RD. PLEASANTON
Sampler: RM	Date: 5/6/09
Well I.D.: S-4	Well Diameter: 2 (3) 4 6 8
Total Well Depth (TD): 24.18	Depth to Water (DTW): 8.45 15.73
Depth to Free Product:	Thickness of Free Product (feet):
Referenced to: PVC Grade	D.O. Meter (if req'd): YSI HACH
DTW with 80% Recharge [(Height of Water Column x 0.20) + DTW]: 11.59	

Purge Method: Bailer Disposable Bailer Positive Air Displacement Electric Submersible	Waterra Peristaltic Extraction Pump Other: _____	Sampling Method: Bailer Disposable Bailer Extraction Port Dedicated Tubing Other: _____
---	---	---

5.9 (Gals.) X 8 Specified Volumes = 17.7 Gals. Calculated Volume	<table border="1" style="width: 100%; border-collapse: collapse;"> <thead> <tr> <th>Well Diameter</th> <th>Multiplier</th> <th>Well Diameter</th> <th>Multiplier</th> </tr> </thead> <tbody> <tr> <td>1"</td> <td>0.04</td> <td>4"</td> <td>0.65</td> </tr> <tr> <td>2"</td> <td>0.16</td> <td>6"</td> <td>1.47</td> </tr> <tr> <td>3"</td> <td>0.37</td> <td>Other</td> <td>radius² * 0.163</td> </tr> </tbody> </table>	Well Diameter	Multiplier	Well Diameter	Multiplier	1"	0.04	4"	0.65	2"	0.16	6"	1.47	3"	0.37	Other	radius ² * 0.163
Well Diameter	Multiplier	Well Diameter	Multiplier														
1"	0.04	4"	0.65														
2"	0.16	6"	1.47														
3"	0.37	Other	radius ² * 0.163														

Time	Temp (°F)	pH	Cond. (mS or μS)	Turbidity (NTUs)	Gals. Removed	Observations
1153	67.5	7.74	995.8	54.8	5.9	clear
1154	66.2	7.54	1005	16.7	11.8	" "
1155	66.3	7.52	956.0	74.6	17.7	" "
						DTW = 15.63

Did well dewater? Yes <input type="radio"/> No <input checked="" type="radio"/>	Gallons actually evacuated: 17.7	
Sampling Date: 5/6/09	Sampling Time: 1205	Depth to Water: 10.13
Sample I.D.: S-4	Laboratory: STL	Other: Calscience
Analyzed for: TPH-G BTEX MTBE TPH-D	Other: See Coc	
EB I.D. (if applicable): @ Time	Duplicate I.D. (if applicable):	
Analyzed for: TPH-G BTEX MTBE TPH-D	Other:	
D.O. (if req'd): Pre-purge:	mg/L	Post-purge: mg/L
O.R.P. (if req'd): Pre-purge:	mV	Post-purge: mV

SHELL WELL MONITORING DATA SHEET

BTS #: <u>090506-RM</u>	Site: <u>5251 HOPYARD RD. PLEASANTON</u>
Sampler: <u>RM</u>	Date: <u>5/6/09</u>
Well I.D.: <u>S-5</u>	Well Diameter: 2 <u>(3)</u> 4 6 8 <u> </u>
Total Well Depth (TD): <u>23.99</u>	Depth to Water (DTW): <u>8.94</u> 150
Depth to Free Product:	Thickness of Free Product (feet):
Referenced to: <u>PVC</u> Grade	D.O. Meter (if req'd): YSI HACH
DTW with 80% Recharge [(Height of Water Column x 0.20) + DTW]: <u>11.95</u>	

Purge Method: Bailer Disposable Bailer Positive Air Displacement <input checked="" type="checkbox"/> Electric Submersible	Waterra Peristaltic Extraction Pump Other _____	Sampling Method: <u>Bailer</u> Disposable Bailer Extraction Port Dedicated Tubing Other: _____
--	--	--

$\underline{5.6} \text{ (Gals.)} \times \underline{3} = \underline{16.8} \text{ Gals.}$ I Case Volume Specified Volumes Calculated Volume	<table border="1" style="width: 100%; border-collapse: collapse; font-size: small;"> <thead> <tr> <th>Well Diameter</th> <th>Multiplier</th> <th>Well Diameter</th> <th>Multiplier</th> </tr> </thead> <tbody> <tr> <td>1"</td> <td>0.04</td> <td>4"</td> <td>0.65</td> </tr> <tr> <td>2"</td> <td>0.16</td> <td>6"</td> <td>1.47</td> </tr> <tr> <td>3"</td> <td>0.37</td> <td>Other</td> <td>radius² * 0.163</td> </tr> </tbody> </table>	Well Diameter	Multiplier	Well Diameter	Multiplier	1"	0.04	4"	0.65	2"	0.16	6"	1.47	3"	0.37	Other	radius ² * 0.163
Well Diameter	Multiplier	Well Diameter	Multiplier														
1"	0.04	4"	0.65														
2"	0.16	6"	1.47														
3"	0.37	Other	radius ² * 0.163														

Time	Temp (°F)	pH	Cond. (mS or µS)	Turbidity (NTUs)	Gals. Removed	Observations
1313	64.3	7.25	1435	160	5.6	clear
1314	64.8	7.05	1441	162	11.2	" "
1315	65.0	7.10	1435	200	16.8	" "
						DTW = 14.05

Did well dewater? Yes No Gallons actually evacuated: 16.8

Sampling Date: 5/6/09 Sampling Time: 1320 Depth to Water: 11.78 (head)

Sample I.D.: S-5 Laboratory: STL Other: Calseverance

Analyzed for: TPH-G BTEX MTBE TPH-D Other: SEE LOC

EB I.D. (if applicable): @ Time Duplicate I.D. (if applicable):

Analyzed for: TPH-G BTEX MTBE TPH-D Other:

D.O. (if req'd):	Pre-purge:	mg/L	Post-purge:	mg/L
O.R.P. (if req'd):	Pre-purge:	mV	Post-purge:	mV

SHELL WELL MONITORING DATA SHEET

BTS #: 090506-EM1	Site: 5251 HOPYARD RD. PLEASANTON
Sampler: Z.M	Date: 5/6/09
Well I.D.: S-6	Well Diameter: 2 (3) 4 6 8
Total Well Depth (TD): 25.52	Depth to Water (DTW): 7.96
Depth to Free Product:	Thickness of Free Product (feet):
Referenced to: <u>PVC</u> Grade	D.O. Meter (if req'd): YSI HACH
DTW with 80% Recharge [(Height of Water Column x 0.20) + DTW]: 11.47 (TR)	

Purge Method: Bailer Disposable Bailer Positive Air Displacement Electric Submersible	Waterra Peristaltic Extraction Pump Other _____	Sampling Method: Bailer Disposable Bailer Extraction Port Dedicated Tubing Other: _____
---	--	--

6.5 (Gals.) X 3 = 19.5 Gals. 1 Case Volume Specified Volumes Calculated Volume	<table border="1" style="width: 100%; border-collapse: collapse;"> <tr> <th>Well Diameter</th> <th>Multiplier</th> <th>Well Diameter</th> <th>Multiplier</th> </tr> <tr> <td>1"</td> <td>0.04</td> <td>4"</td> <td>0.65</td> </tr> <tr> <td>2"</td> <td>0.16</td> <td>6"</td> <td>1.47</td> </tr> <tr> <td>3"</td> <td>0.37</td> <td>Other</td> <td>radius² * 0.163</td> </tr> </table>	Well Diameter	Multiplier	Well Diameter	Multiplier	1"	0.04	4"	0.65	2"	0.16	6"	1.47	3"	0.37	Other	radius ² * 0.163
Well Diameter	Multiplier	Well Diameter	Multiplier														
1"	0.04	4"	0.65														
2"	0.16	6"	1.47														
3"	0.37	Other	radius ² * 0.163														

Time	Temp (°F)	pH	Cond. (mS or μ S)	Turbidity (NTUs)	Gals. Removed	Observations
1026	71.1	7.09	6139	125	6.5	clear
1027	69.7	7.04	5243	226	13.0	" "
1028	70.8	7.04	5376	318	19.5	" "

Did well dewater? Yes No (circled) Gallons actually evacuated: 19.5

Sampling Date: 5/6/09 Sampling Time: 1055 Depth to Water: TRAFFIC

Sample I.D.: S-6 Laboratory: STL Other: Absence

Analyzed for: TPH-G BTEX MTBE TPH-D Other: SPB COC

EB I.D. (if applicable): @ Time Duplicate I.D. (if applicable):

Analyzed for: TPH-G BTEX MTBE TPH-D Other:

D.O. (if req'd):	Pre-purge:	mg/L	Post-purge:	mg/L
O.R.P. (if req'd):	Pre-purge:	mV	Post-purge:	mV

SHELL WELL MONITORING DATA SHEET

BTS #: <u>EQ0504-RM1</u>	Site: <u>5751 HOPKINSON RD PLEASANTON</u>
Sampler: <u>RM</u>	Date: <u>5/6/09</u>
Well I.D.: <u>S-7</u>	Well Diameter: 2 <u>(3)</u> 4 6 8
Total Well Depth (TD): <u>24.87</u>	Depth to Water (DTW): <u>8.39</u>
Depth to Free Product:	Thickness of Free Product (feet):
Referenced to: <u>PVC</u> Grade	D.O. Meter (if req'd): <u>YSI</u> <u>HACH</u>
DTW with 80% Recharge [(Height of Water Column x 0.20) + DTW]: <u>11.68 (TR)</u>	

Purge Method: <input type="checkbox"/> Bailer <input type="checkbox"/> Disposable Bailer <input type="checkbox"/> Positive Air Displacement <input checked="" type="checkbox"/> Electric Submersible	Waterra Peristaltic Extraction Pump Other: _____	Sampling Method: <input type="checkbox"/> Bailer <input checked="" type="checkbox"/> Disposable Bailer Extraction Port Dedicated Tubing Other: _____
---	---	--

$\frac{6.1}{1} \text{ (Gals.)} \times 3 \text{ (Specified Volumes)} = 18.3 \text{ Gals. (Calculated Volume)}$	<table border="1" style="width: 100%; border-collapse: collapse;"> <tr> <th>Well Diameter</th> <th>Multiplier</th> <th>Well Diameter</th> <th>Multiplier</th> </tr> <tr> <td>1"</td> <td>0.04</td> <td>4"</td> <td>0.65</td> </tr> <tr> <td>2"</td> <td>0.16</td> <td>6"</td> <td>1.47</td> </tr> <tr> <td>3"</td> <td>0.37</td> <td>Other</td> <td>radius² * 0.163</td> </tr> </table>	Well Diameter	Multiplier	Well Diameter	Multiplier	1"	0.04	4"	0.65	2"	0.16	6"	1.47	3"	0.37	Other	radius ² * 0.163
Well Diameter	Multiplier	Well Diameter	Multiplier														
1"	0.04	4"	0.65														
2"	0.16	6"	1.47														
3"	0.37	Other	radius ² * 0.163														

Time	Temp (°F)	pH	Cond. (mS or μ S)	Turbidity (NTUs)	Gals. Removed	Observations
<u>1005</u>	<u>72.2</u>	<u>6.74</u>	<u>3294</u>	<u>38.7</u>	<u>6.1</u>	<u>odor</u>
<u>1006</u>	<u>71.1</u>	<u>6.81</u>	<u>6354</u>	<u>119</u>	<u>12.2</u>	<u>clear</u>
<u>1007</u>	<u>71.3</u>	<u>6.87</u>	<u>6329</u>	<u>66.9</u>	<u>18.3</u>	<u>clear</u>

Did well dewater? Yes No Gallons actually evacuated: 18.3

Sampling Date: 5/6/09 Sampling Time: 1015 Depth to Water: 13.46 (TRAFFIC)

Sample I.D.: S-7 Laboratory: STL Other: Calsequence

Analyzed for: TPH-G BTEX MTBE TPH-D Other: SEE COC

EB I.D. (if applicable): @ _____ Time Duplicate I.D. (if applicable):

Analyzed for: TPH-G BTEX MTBE TPH-D Other: _____

D.O. (if req'd): Pre-purge: _____ mg/L	Post-purge: _____ mg/L
O.R.P. (if req'd): Pre-purge: _____ mV	Post-purge: _____ mV

SHELL WELL MONITORING DATA SHEET

BTS #: <u>000506-PM1</u>	Site: <u>5251 HOPKINS RD. PLEASANTON</u>
Sampler: <u>Z.M.</u>	Date: <u>5/6/09</u>
Well I.D.: <u>S-8</u>	Well Diameter: 2 <u>(3)</u> 4 6 8 _____
Total Well Depth (TD): <u>24.61</u>	Depth to Water (DTW): <u>7.01</u> 176
Depth to Free Product: _____	Thickness of Free Product (feet): _____
Referenced to: <u>(PVC)</u> Grade	D.O. Meter (if req'd): YSI HACH
DTW with 80% Recharge [(Height of Water Column x 0.20) + DTW]: <u>10.53 (TR)</u>	

Purge Method: Bailer Waterra Sampling Method: Bailer
 Disposable Bailer Peristaltic Disposable Bailer
 Positive Air Displacement Extraction Pump Extraction Port
 Electric Submersible Other _____ Dedicated Tubing

Other: _____

<u>6.6</u> (Gals.) X <u>3</u> = <u>19.8</u> Gals. 1 Case Volume Specified Volumes Calculated Volume	<table border="1" style="width: 100%; border-collapse: collapse;"><thead><tr><th>Well Diameter</th><th>Multiplier</th><th>Well Diameter</th><th>Multiplier</th></tr></thead><tbody><tr><td>1"</td><td>0.04</td><td>4"</td><td>0.65</td></tr><tr><td>2"</td><td>0.16</td><td>6"</td><td>1.47</td></tr><tr><td>3"</td><td>0.37</td><td>Other</td><td>radius² * 0.163</td></tr></tbody></table>	Well Diameter	Multiplier	Well Diameter	Multiplier	1"	0.04	4"	0.65	2"	0.16	6"	1.47	3"	0.37	Other	radius ² * 0.163
Well Diameter	Multiplier	Well Diameter	Multiplier														
1"	0.04	4"	0.65														
2"	0.16	6"	1.47														
3"	0.37	Other	radius ² * 0.163														

Time	Temp (°F)	pH	Cond. (mS or µS)	Turbidity (NTUs)	Gals. Removed	Observations
1100	69.0	6.77	12.82	347	6.6	
1101	69.1	6.67	13.65	361	13.2	
1102	69.1	6.66	13.17	584	19.8	

Did well dewater? Yes No Gallons actually evacuated: 19.8

Sampling Date: 5/6/09 Sampling Time: 1107 Depth to Water: TRAFFIC

Sample I.D.: S-8 Laboratory: STL Other: Calx. cases

Analyzed for: TPH-G BTEX MTBE TPH-D Other: SEE COC

EB I.D. (if applicable): _____ @ _____ Time Duplicate I.D. (if applicable): _____

Analyzed for: TPH-G BTEX MTBE TPH-D Other: _____

D.O. (if req'd):	Pre-purge: _____ mg/L	Post-purge: _____ mg/L	
O.R.P. (if req'd):	Pre-purge: _____ mV	Post-purge: _____ mV	

SHELL WELL MONITORING DATA SHEET

BTS #: 090506-PM	Site: 5251 HOPYARD RD PLEASANTON
Sampler: PM	Date: 5/6/09
Well I.D.: 8-9	Well Diameter: (2) (3) 4 6 8
Total Well Depth (TD): 19.72	Depth to Water (DTW): 8.02
Depth to Free Product:	Thickness of Free Product (feet):
Referenced to: <u>PVC</u> Grade	D.O. Meter (if req'd): YSI HACH
DTW with 80% Recharge [(Height of Water Column x 0.20) + DTW]: 10.36	

11.7

Purge Method: Bailer Disposable Bailer Positive Air Displacement Electric Submersible	Waters Peristaltic Extraction Pump Other _____	Sampling Method: Bailer Disposable Bailer Extraction Port Dedicated Tubing Other: _____
---	---	--

$1.9 \text{ (Gals.)} \times 3 = 5.7 \text{ Gals.}$ 1 Case Volume Specified Volumes Calculated Volume	<table border="1" style="width: 100%; border-collapse: collapse;"> <thead> <tr> <th>Well Diameter</th> <th>Multiplier</th> <th>Well Diameter</th> <th>Multiplier</th> </tr> </thead> <tbody> <tr> <td>1"</td> <td>0.04</td> <td>4"</td> <td>0.65</td> </tr> <tr> <td>2"</td> <td>0.16</td> <td>6"</td> <td>1.47</td> </tr> <tr> <td>3"</td> <td>0.37</td> <td>Other</td> <td>radius² * 0.163</td> </tr> </tbody> </table>	Well Diameter	Multiplier	Well Diameter	Multiplier	1"	0.04	4"	0.65	2"	0.16	6"	1.47	3"	0.37	Other	radius ² * 0.163
Well Diameter	Multiplier	Well Diameter	Multiplier														
1"	0.04	4"	0.65														
2"	0.16	6"	1.47														
3"	0.37	Other	radius ² * 0.163														

Time	Temp (°F)	pH	Cond. (mS or μ S)	Turbidity (NTUs)	Gals. Removed	Observations
1222	67.6	7.60	3189	615	1.9	cloudy
1225	67.2	7.48	3552	71000	3.8	" "
1227	67.5	7.33	3683	71000	5.7	" "

Did well dewater? Yes No Gallons actually evacuated: 5.7

Sampling Date: 5/6/09 Sampling Time: 1235 Depth to Water: 9.69

Sample I.D.: 8-9 Laboratory: STL Other: Calverne

Analyzed for: TPH-G BTEX MTBE TPH-D Other: SEE COC

EB I.D. (if applicable): @ Time Duplicate I.D. (if applicable):

Analyzed for: TPH-G BTEX MTBE TPH-D Other:

D.O. (if req'd):	Pre-purge:	mg/L	Post-purge:	mg/L
O.R.P. (if req'd):	Pre-purge:	mV	Post-purge:	mV

SHELL WELL MONITORING DATA SHEET

BTS #: 090506-RM	Site: 5251 HOPKINS RD. Pleasanton
Sampler: RM	Date: 5/6/09
Well I.D.: EW-1	Well Diameter: 2 3 <u>4</u> 6 8
Total Well Depth (TD): 19.68	Depth to Water (DTW): 7.92
Depth to Free Product:	Thickness of Free Product (feet):
Referenced to: <u>PVC</u> Grade	D.O. Meter (if req'd): YSI HACH
DTW with 80% Recharge [(Height of Water Column x 0.20) + DTW]: 10.27	

Purge Method: Bailer	Waters: Peristaltic	Sampling Method: Bailer
Disposible Bailer	Extraction Pump	Disposible Bailer
Positive Air Displacement	Other _____	Extraction Port
Electric Submersible		Dedicated Tubing
		Other: _____

7.7 (Gals.) X 3 = 23.1 Gals. 1 Case Volume Specified Volumes Calculated Volume	<table border="1" style="width: 100%; border-collapse: collapse;"> <thead> <tr> <th>Well Diameter</th> <th>Multiplier</th> <th>Well Diameter</th> <th>Multiplier</th> </tr> </thead> <tbody> <tr> <td>1"</td> <td>0.04</td> <td>4"</td> <td>0.65</td> </tr> <tr> <td>2"</td> <td>0.16</td> <td>6"</td> <td>1.47</td> </tr> <tr> <td>3"</td> <td>0.37</td> <td>Other</td> <td>radius² * 0.163</td> </tr> </tbody> </table>	Well Diameter	Multiplier	Well Diameter	Multiplier	1"	0.04	4"	0.65	2"	0.16	6"	1.47	3"	0.37	Other	radius ² * 0.163
Well Diameter	Multiplier	Well Diameter	Multiplier														
1"	0.04	4"	0.65														
2"	0.16	6"	1.47														
3"	0.37	Other	radius ² * 0.163														

Time	Temp (°F)	pH	Cond. (mS or μ S)	Turbidity (NTUs)	Gals. Removed	Observations
1125	67.2	6.75	1546	230	2.7	clear
1129	66.4	7.20	1283	57.2	15.4	odor
1129	66.6	7.13	1279	51.8	23.1	clear
						DTW = 14.74

Did well dewater? Yes No Gallons actually evacuated: 23.1

Sampling Date: 5/6/09 Sampling Time: 1140 Depth to Water: 10.25 (waited)

Sample I.D.: EW-1 Laboratory: STL Other: Calaveras

Analyzed for: TPH-G BTEX MTBE TPH-D Other: SEE COC

EB I.D. (if applicable): @ Time Duplicate I.D. (if applicable):

Analyzed for: TPH-G BTEX MTBE TPH-D Other:

D.O. (if req'd):	Pre-purge:	mg/L	Post-purge:	mg/L
O.R.P. (if req'd):	Pre-purge:	mV	Post-purge:	mV

APPENDIX D

**BLAINE TECH SERVICES, INC.
FIELD PROCEDURES**

BLAINE

TECH SERVICES INC.

GROUNDWATER SAMPLING SPECIALISTS
SINCE 1985

May 27, 2009

Denis Brown
Shell Oil Products US
20945 South Wilmington Avenue
Carson, CA 90810

Second Quarter 2009 Groundwater Monitoring at
Shell-branded Service Station
5251 Hopyard Road
Pleasanton, CA

Monitoring performed on May 6, 2009

Groundwater Monitoring Report **090506-RM-1**

This report covers the routine monitoring of groundwater wells at this Shell-branded facility. In accordance with standard procedures that conform to Regional Water Quality Control Board requirements, routine field data collection includes depth to water, total well depth, thickness of any separate immiscible layer, water column volume, calculated purge volume (if applicable), elapsed evacuation time (if applicable), total volume of water removed (if applicable), and standard water parameter instrument readings. Sample material is collected, contained, stored, and transported to the laboratory in conformance with EPA standards. Purgewater (if applicable) is, likewise, collected and transported to the Martinez Refining Company.


Basic field information is presented alongside analytical values excerpted from the laboratory report in the cumulative table of **WELL CONCENTRATIONS**. The full analytical report for the most recent samples and the field data sheets are attached to this report.

At a minimum, Blaine Tech Services, Inc. field personnel are certified on completion of a forty-hour Hazardous Materials and Emergency Response training course per 29 CFR 1910.120. Field personnel are also enrolled in annual eight-hour refresher courses.

Blaine Tech Services, Inc. conducts sampling and documentation assignments of this type as an independent third party. Our activities at this site consisted of objective data and sample collection only. No interpretation of analytical results, defining of hydrological conditions or formulation of recommendations was performed.

Please call if you have any questions.

Yours truly,

A handwritten signature in black ink, appearing to read "Mike Ninokata", with a long horizontal flourish extending to the right.

Mike Ninokata
Project Manager

MN/tm

attachments: Cumulative Table of WELL CONCENTRATIONS
Certified Analytical Report
Field Data Sheets

cc: Suzanne McClurkin-Nelson
Delta Environmental
175 Bernal Rd., Suite 200
San Jose, CA 95119

BLAINE TECH SERVICES, INC. METHODS AND PROCEDURES FOR THE ROUTINE MONITORING OF GROUNDWATER WELLS AT SHELL SITES

Blaine Tech Services, Inc. performs environmental sampling and documentation as an independent third party. We specialize in groundwater monitoring assignments and intentionally limit the scope of our services to those centered on the generation of objective information.

To avoid conflicts of interest, Blaine Tech Services, Inc. personnel do not evaluate or interpret the information we collect. As a state licensed contractor (C-57 well drilling –water – 746684) performing strictly technical services, we do not make any professional recommendations and perform no consulting of any kind.

SAMPLING PROCEDURES OVERVIEW

SAFETY

All groundwater monitoring assignments performed for Shell comply with Shell's safety guidelines, 29 CFR 1910.120 and SB-198 Injury and Illness Prevention Program (IIPP). All Field Technicians receive the full 40-hour 29CFR 1910.120 OSHA SARA HAZWOPER course, medical clearance and on-the-job training prior to commencing any work on any Shell site.

INSPECTION AND GAUGING

Wells are inspected prior to evacuation and sampling. The condition of the wellhead is checked and noted according to a wellhead inspection checklist.

Standard measurements include the depth to water (DTW) and the total well depth (TD) obtained with industry standard electronic water level indicators that are graduated in increments of hundredths of a foot.

The water in each well is inspected for the presence of immiscibles. When free product is suspected, its presence is confirmed using an electronic interface probe (e.g. MMC). No samples are collected from a well containing over two-hundredths of a foot (0.02') of product.

EVACUATION

Depth to water measurements are collected by our personnel prior to purging and minimum purge volumes are calculated anew for each well based on the height of the water column and the diameter of the well. Expected purge volumes are never less than three case volumes and are set at no less than four case volumes in some jurisdictions.

Well purging devices are selected on the basis of the well diameter and the total volume to be evacuated. In most cases the well will be purged using an electric submersible pump (i.e. Grundfos) suspended near (but not touching) the bottom of the well.

PARAMETER STABILIZATION

Well purging completion standards include minimum purge volumes, but additionally require stabilization of specific groundwater parameters prior to sample collection. Typical groundwater parameters used to measure stability are electrical conductivity, pH, and temperature. Instrument readings are obtained at regular intervals during the evacuation process (no less than once per case volume).

Stabilization standards for routine quarterly monitoring of fuel sites include the following: Temperature is considered to have stabilized when successive readings do not fluctuate more than +/- 1 degree Celsius. Electrical conductivity is considered stable when successive readings are within 10%. pH is considered to be stable when successive readings remain constant or vary no more than 0.2 of a pH unit.

DEWATERED WELLS

Normal evacuation removes no less than three case volumes of water from the well. However, less water may be removed in cases where the well dewateres and does not immediately recharge.

MEASURING RECHARGE

Upon completion of well purging, a depth to water measurement is collected and notated to ensure that the well has recharged to within 80% of its static, pre-purge level prior to sampling.

Wells that do not immediately show 80% recharge or dewatered wells will be allowed a minimum of 2 hours to recharge prior to sampling. The water level at time of sampling will be noted.

PURGEWATER CONTAINMENT

All non-hazardous purgewater evacuated from each groundwater monitoring well is captured and contained in on-board storage tanks on the Sampling Vehicle and/or special water hauling trailers. Effluent from the decontamination of reusable apparatus (sounders, electric pumps and hoses etc.), consisting of groundwater combined with deionized water and non-phosphate soap, is also captured and pumped into effluent tanks.

Non-hazardous purgewater is transported under standard Bill of Lading documentation to a Blaine Tech Services, Inc. facility before being transported to a Shell approved disposal facility.

SAMPLE COLLECTION DEVICES

All samples are collected using a stainless steel, Teflon or disposable bailers.

SAMPLE CONTAINERS

Sample material is decanted directly from the sampling bailer into sample containers provided by the laboratory that will analyze the samples. The transfer of sample material from the bailer to the sample container conforms to specifications contained in the USEPA T.E.G.D. The type of sample container, material of construction, method of closure and filling requirements are specific to the intended analysis. Chemicals needed to preserve the sample material are commonly placed inside the sample containers by the laboratory or glassware vendor prior to delivery of the bottle to our personnel. The laboratory sets the number of replicate containers.

TRIP BLANKS

Trip Blanks, if requested, are taken to the site and kept inside the sample cooler for the duration of the event. They are turned over to the laboratory for analysis with the samples from that site.

DUPLICATES

Duplicates, if requested, may be collected at a site. The Field Technician uses their discretion in choosing the well at which the Duplicate is collected, typically one suspected of containing measurable contaminants. The Duplicate sample is labeled "DUP" and the time of collection is omitted from the COC, thus rendering the sample blind.

SAMPLE STORAGE

All sample containers are promptly placed in food grade ice chests for storage in the field and transport (direct or via our facility) to the designated analytical laboratory. These ice chests contain quantities of restaurant grade ice as a refrigerant material. The samples are maintained in either an ice chest or a refrigerator until relinquished into the custody of the laboratory or laboratory courier.

DOCUMENTATION CONVENTIONS

A label must be affixed to all sample containers. In most cases these labels are generated by our office personnel and are partially preprinted. Labels can also be hand written by our field personnel. The site is identified with the store number and site address, as is the particular groundwater well from which the sample is drawn (e.g. MW-1, MW-2, S-1 etc.). The time and date of sample collection along with the initials of the person who collects the sample are handwritten onto the label.

Chain of Custody records are created using client specific preprinted forms following USEPA specifications.

Bill of Lading records are contemporaneous records created in the field at the site where the non-hazardous purgewater is generated. Field Technicians use preprinted Bill of Lading forms.

DECONTAMINATION

All equipment is brought to the site in clean and serviceable condition and is cleaned after use in each well and before subsequent use in any other well. Equipment is decontaminated before leaving the site.

The primary decontamination device is a commercial steam cleaner. The steam cleaner is de-tuned to function as a hot pressure washer that is then operated with high quality deionized water that is produced at our facility and stored onboard our sampling vehicle. Cleaning is facilitated by the use of proprietary fixtures and devices included in the patented workstation (U.S. Patent 5,535,775) that is incorporated in each sampling vehicle. The steam cleaner is used to decon reels, pumps and bailers.

Any sensitive equipment or parts (i.e. Dissolved Oxygen sensor membrane, water level indicator, etc.) that cannot be washed using the high pressure water, will be sprayed with a non-phosphate soap and deionized water solution and rinsed with deionized water.

DISSOLVED OXYGEN READINGS

Dissolved Oxygen readings are taken pre- and/or post-purge using YSI meters (e.g. YSI Model 54, 58 or 95) or HACH field test kits.

The YSI meters are equipped with a stirring device that enables them to collect accurate in-situ readings. The probe/stirring devices are modified to allow downhole measurements to be taken from wells with diameters as small as two inches. The probe and reel is decontaminated between wells as described above. The meter is calibrated between wells as per the instructions in the operating manual. The probe and stirrer is lowered into the water column. The reading is allowed to stabilize prior to collection.

OXYIDATON REDUCTION POTENTIAL READINGS

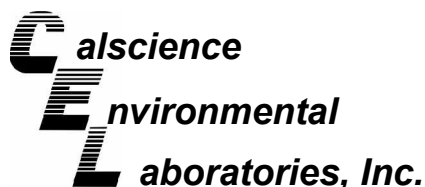
All readings are obtained with either Corning or Myron-L meters (e.g. Corning ORP-65 or a Myron-L Ultrameter GP). The meter is cleaned between wells as described above. The meter is calibrated at the start of each day according to the instruction manual.

FERROUS IRON MEASUREMENTS

All field measurements are collected at time of sampling with a HACH test kit.

APPENDIX E

CERTIFIED LABORATORY REPORT
WITH CHAIN-OF-CUSTODY DOCUMENTATION



May 22, 2009

Michael Ninokata
Blaine Tech Services, Inc.
1680 Rogers Avenue
San Jose, CA 95112-1105

Subject: **CalScience Work Order No.: 09-05-0862**
Client Reference: 5251 Hopyard Rd., Pleasanton, CA

Dear Client:

Enclosed is an analytical report for the above-referenced project. The samples included in this report were received 5/9/2009 and analyzed in accordance with the attached chain-of-custody.

Unless otherwise noted, all analytical testing was accomplished in accordance with the guidelines established in our Quality Systems Manual, applicable standard operating procedures, and other related documentation. The original report of subcontracted analysis, if any, is provided herein, and follows the standard CalScience data package. The results in this analytical report are limited to the samples tested and any reproduction thereof must be made in its entirety.

If you have any questions regarding this report, please do not hesitate to contact the undersigned.

Sincerely,

A handwritten signature in cursive script that reads "Jessie Lee".

CalScience Environmental
Laboratories, Inc.
Jessie Lee
Project Manager

Analytical Report



Blaine Tech Services, Inc.
1680 Rogers Avenue
San Jose, CA 95112-1105

Date Received: 05/09/09
Work Order No: 09-05-0862
Preparation: EPA 5030B
Method: LUFT GC/MS / EPA 8260B
Units: ug/L

Project: 5251 Hopyard Rd., Pleasanton, CA

Page 1 of 5

Client Sample Number	Lab Sample Number	Date/Time Collected	Matrix	Instrument	Date Prepared	Date/Time Analyzed	QC Batch ID
S-1	09-05-0862-1-A	05/06/09 14:50	Aqueous	GC/MS U	05/19/09	05/19/09 21:33	090519L01

Parameter	Result	RL	DF	Qual	Parameter	Result	RL	DF	Qual
Benzene	26	2.5	5		Tert-Butyl Alcohol (TBA)	180	50	5	
Ethylbenzene	520	5.0	5		Diisopropyl Ether (DIPE)	ND	10	5	
Toluene	37	5.0	5		Ethyl-t-Butyl Ether (ETBE)	ND	10	5	
Xylenes (total)	51	5.0	5		Tert-Amyl-Methyl Ether (TAME)	ND	10	5	
Methyl-t-Butyl Ether (MTBE)	27	5.0	5		TPPH	6100	250	5	
<u>Surrogates:</u>	<u>REC (%)</u>	<u>Control Limits</u>		<u>Qual</u>	<u>Surrogates:</u>	<u>REC (%)</u>	<u>Control Limits</u>		<u>Qual</u>
Dibromofluoromethane	100	74-140			1,2-Dichloroethane-d4	110	74-146		
Toluene-d8	101	88-112			Toluene-d8-TPPH	102	88-112		
1,4-Bromofluorobenzene	89	74-110							

Client Sample Number	Lab Sample Number	Date/Time Collected	Matrix	Instrument	Date Prepared	Date/Time Analyzed	QC Batch ID
S-2	09-05-0862-2-A	05/06/09 12:55	Aqueous	GC/MS U	05/19/09	05/19/09 22:05	090519L01

Parameter	Result	RL	DF	Qual	Parameter	Result	RL	DF	Qual
Benzene	ND	0.50	1		Tert-Butyl Alcohol (TBA)	ND	10	1	
Ethylbenzene	ND	1.0	1		Diisopropyl Ether (DIPE)	ND	2.0	1	
Toluene	ND	1.0	1		Ethyl-t-Butyl Ether (ETBE)	ND	2.0	1	
Xylenes (total)	ND	1.0	1		Tert-Amyl-Methyl Ether (TAME)	ND	2.0	1	
Methyl-t-Butyl Ether (MTBE)	58	1.0	1		TPPH	64	50	1	
<u>Surrogates:</u>	<u>REC (%)</u>	<u>Control Limits</u>		<u>Qual</u>	<u>Surrogates:</u>	<u>REC (%)</u>	<u>Control Limits</u>		<u>Qual</u>
Dibromofluoromethane	100	74-140			1,2-Dichloroethane-d4	111	74-146		
Toluene-d8	100	88-112			Toluene-d8-TPPH	101	88-112		
1,4-Bromofluorobenzene	88	74-110							

Client Sample Number	Lab Sample Number	Date/Time Collected	Matrix	Instrument	Date Prepared	Date/Time Analyzed	QC Batch ID
S-3	09-05-0862-3-A	05/06/09 13:55	Aqueous	GC/MS U	05/19/09	05/19/09 22:36	090519L01

Parameter	Result	RL	DF	Qual	Parameter	Result	RL	DF	Qual
Benzene	490	5.0	10		Tert-Butyl Alcohol (TBA)	14	10	1	
Ethylbenzene	14	1.0	1		Diisopropyl Ether (DIPE)	ND	2.0	1	
Toluene	5.9	1.0	1		Ethyl-t-Butyl Ether (ETBE)	ND	2.0	1	
Xylenes (total)	4.8	1.0	1		Tert-Amyl-Methyl Ether (TAME)	ND	2.0	1	
Methyl-t-Butyl Ether (MTBE)	21	1.0	1		TPPH	2000	50	1	
<u>Surrogates:</u>	<u>REC (%)</u>	<u>Control Limits</u>		<u>Qual</u>	<u>Surrogates:</u>	<u>REC (%)</u>	<u>Control Limits</u>		<u>Qual</u>
Dibromofluoromethane	99	74-140			1,2-Dichloroethane-d4	111	74-146		
Toluene-d8	100	88-112			Toluene-d8-TPPH	101	88-112		
1,4-Bromofluorobenzene	93	74-110							

RL - Reporting Limit , DF - Dilution Factor , Qual - Qualifiers



Analytical Report



Blaine Tech Services, Inc.
1680 Rogers Avenue
San Jose, CA 95112-1105

Date Received: 05/09/09
Work Order No: 09-05-0862
Preparation: EPA 5030B
Method: LUFT GC/MS / EPA 8260B
Units: ug/L

Project: 5251 Hopyard Rd., Pleasanton, CA

Page 2 of 5

Client Sample Number	Lab Sample Number	Date/Time Collected	Matrix	Instrument	Date Prepared	Date/Time Analyzed	QC Batch ID
S-4	09-05-0862-4-A	05/06/09 12:05	Aqueous	GC/MS U	05/19/09	05/19/09 23:07	090519L01

Parameter	Result	RL	DF	Qual	Parameter	Result	RL	DF	Qual
Benzene	ND	0.50	1		Tert-Butyl Alcohol (TBA)	ND	10	1	
Ethylbenzene	ND	1.0	1		Diisopropyl Ether (DIPE)	ND	2.0	1	
Toluene	ND	1.0	1		Ethyl-t-Butyl Ether (ETBE)	ND	2.0	1	
Xylenes (total)	ND	1.0	1		Tert-Amyl-Methyl Ether (TAME)	ND	2.0	1	
Methyl-t-Butyl Ether (MTBE)	ND	1.0	1		TPPH	ND	50	1	
<u>Surrogates:</u>	<u>REC (%)</u>	<u>Control Limits</u>		<u>Qual</u>	<u>Surrogates:</u>	<u>REC (%)</u>	<u>Control Limits</u>		<u>Qual</u>
Dibromofluoromethane	104	74-140			1,2-Dichloroethane-d4	113	74-146		
Toluene-d8	101	88-112			Toluene-d8-TPPH	103	88-112		
1,4-Bromofluorobenzene	88	74-110							

Client Sample Number	Lab Sample Number	Date/Time Collected	Matrix	Instrument	Date Prepared	Date/Time Analyzed	QC Batch ID
S-5	09-05-0862-5-A	05/06/09 13:20	Aqueous	GC/MS U	05/19/09	05/19/09 23:37	090519L01

Parameter	Result	RL	DF	Qual	Parameter	Result	RL	DF	Qual
Benzene	ND	0.50	1		Tert-Butyl Alcohol (TBA)	ND	10	1	
Ethylbenzene	ND	1.0	1		Diisopropyl Ether (DIPE)	ND	2.0	1	
Toluene	ND	1.0	1		Ethyl-t-Butyl Ether (ETBE)	ND	2.0	1	
Xylenes (total)	ND	1.0	1		Tert-Amyl-Methyl Ether (TAME)	ND	2.0	1	
Methyl-t-Butyl Ether (MTBE)	2.5	1.0	1		TPPH	ND	50	1	
<u>Surrogates:</u>	<u>REC (%)</u>	<u>Control Limits</u>		<u>Qual</u>	<u>Surrogates:</u>	<u>REC (%)</u>	<u>Control Limits</u>		<u>Qual</u>
Dibromofluoromethane	104	74-140			1,2-Dichloroethane-d4	112	74-146		
Toluene-d8	100	88-112			Toluene-d8-TPPH	101	88-112		
1,4-Bromofluorobenzene	88	74-110							

Client Sample Number	Lab Sample Number	Date/Time Collected	Matrix	Instrument	Date Prepared	Date/Time Analyzed	QC Batch ID
S-6	09-05-0862-6-A	05/06/09 10:35	Aqueous	GC/MS U	05/19/09	05/20/09 04:48	090519L02

Parameter	Result	RL	DF	Qual	Parameter	Result	RL	DF	Qual
Benzene	ND	0.50	1		Tert-Butyl Alcohol (TBA)	ND	10	1	
Ethylbenzene	ND	1.0	1		Diisopropyl Ether (DIPE)	ND	2.0	1	
Toluene	ND	1.0	1		Ethyl-t-Butyl Ether (ETBE)	ND	2.0	1	
Xylenes (total)	ND	1.0	1		Tert-Amyl-Methyl Ether (TAME)	ND	2.0	1	
Methyl-t-Butyl Ether (MTBE)	ND	1.0	1		TPPH	ND	50	1	
<u>Surrogates:</u>	<u>REC (%)</u>	<u>Control Limits</u>		<u>Qual</u>	<u>Surrogates:</u>	<u>REC (%)</u>	<u>Control Limits</u>		<u>Qual</u>
Dibromofluoromethane	102	74-140			1,2-Dichloroethane-d4	109	74-146		
Toluene-d8	99	88-112			Toluene-d8-TPPH	100	88-112		
1,4-Bromofluorobenzene	87	74-110							

RL - Reporting Limit , DF - Dilution Factor , Qual - Qualifiers



Analytical Report



Blaine Tech Services, Inc.
1680 Rogers Avenue
San Jose, CA 95112-1105

Date Received: 05/09/09
Work Order No: 09-05-0862
Preparation: EPA 5030B
Method: LUFT GC/MS / EPA 8260B
Units: ug/L

Project: 5251 Hopyard Rd., Pleasanton, CA

Page 3 of 5

Client Sample Number	Lab Sample Number	Date/Time Collected	Matrix	Instrument	Date Prepared	Date/Time Analyzed	QC Batch ID
S-7	09-05-0862-7-A	05/06/09 10:15	Aqueous	GC/MS U	05/19/09	05/20/09 05:19	090519L02

Parameter	Result	RL	DF	Qual	Parameter	Result	RL	DF	Qual
Benzene	ND	0.50	1		Tert-Butyl Alcohol (TBA)	ND	10	1	
Ethylbenzene	ND	1.0	1		Diisopropyl Ether (DIPE)	ND	2.0	1	
Toluene	ND	1.0	1		Ethyl-t-Butyl Ether (ETBE)	ND	2.0	1	
Xylenes (total)	ND	1.0	1		Tert-Amyl-Methyl Ether (TAME)	ND	2.0	1	
Methyl-t-Butyl Ether (MTBE)	6.4	1.0	1		TPPH	ND	50	1	
<u>Surrogates:</u>	<u>REC (%)</u>	<u>Control Limits</u>		<u>Qual</u>	<u>Surrogates:</u>	<u>REC (%)</u>	<u>Control Limits</u>		<u>Qual</u>
Dibromofluoromethane	104	74-140			1,2-Dichloroethane-d4	110	74-146		
Toluene-d8	100	88-112			Toluene-d8-TPPH	101	88-112		
1,4-Bromofluorobenzene	87	74-110							


Client Sample Number	Lab Sample Number	Date/Time Collected	Matrix	Instrument	Date Prepared	Date/Time Analyzed	QC Batch ID
S-8	09-05-0862-8-A	05/06/09 11:07	Aqueous	GC/MS U	05/19/09	05/20/09 05:50	090519L02

Parameter	Result	RL	DF	Qual	Parameter	Result	RL	DF	Qual
Benzene	ND	0.50	1		Tert-Butyl Alcohol (TBA)	ND	10	1	
Ethylbenzene	ND	1.0	1		Diisopropyl Ether (DIPE)	ND	2.0	1	
Toluene	ND	1.0	1		Ethyl-t-Butyl Ether (ETBE)	ND	2.0	1	
Xylenes (total)	ND	1.0	1		Tert-Amyl-Methyl Ether (TAME)	ND	2.0	1	
Methyl-t-Butyl Ether (MTBE)	ND	1.0	1		TPPH	ND	50	1	
<u>Surrogates:</u>	<u>REC (%)</u>	<u>Control Limits</u>		<u>Qual</u>	<u>Surrogates:</u>	<u>REC (%)</u>	<u>Control Limits</u>		<u>Qual</u>
Dibromofluoromethane	105	74-140			1,2-Dichloroethane-d4	112	74-146		
Toluene-d8	99	88-112			Toluene-d8-TPPH	100	88-112		
1,4-Bromofluorobenzene	88	74-110							

Client Sample Number	Lab Sample Number	Date/Time Collected	Matrix	Instrument	Date Prepared	Date/Time Analyzed	QC Batch ID
S-9	09-05-0862-9-A	05/06/09 12:35	Aqueous	GC/MS U	05/19/09	05/20/09 06:21	090519L02

Parameter	Result	RL	DF	Qual	Parameter	Result	RL	DF	Qual
Benzene	ND	0.50	1		Tert-Butyl Alcohol (TBA)	ND	10	1	
Ethylbenzene	ND	1.0	1		Diisopropyl Ether (DIPE)	ND	2.0	1	
Toluene	ND	1.0	1		Ethyl-t-Butyl Ether (ETBE)	ND	2.0	1	
Xylenes (total)	ND	1.0	1		Tert-Amyl-Methyl Ether (TAME)	ND	2.0	1	
Methyl-t-Butyl Ether (MTBE)	ND	1.0	1		TPPH	ND	50	1	
<u>Surrogates:</u>	<u>REC (%)</u>	<u>Control Limits</u>		<u>Qual</u>	<u>Surrogates:</u>	<u>REC (%)</u>	<u>Control Limits</u>		<u>Qual</u>
Dibromofluoromethane	104	74-140			1,2-Dichloroethane-d4	113	74-146		
Toluene-d8	100	88-112			Toluene-d8-TPPH	101	88-112		
1,4-Bromofluorobenzene	86	74-110							

RL - Reporting Limit , DF - Dilution Factor , Qual - Qualifiers



Analytical Report



Blaine Tech Services, Inc.
1680 Rogers Avenue
San Jose, CA 95112-1105

Date Received: 05/09/09
Work Order No: 09-05-0862
Preparation: EPA 5030B
Method: LUFT GC/MS / EPA 8260B
Units: ug/L

Project: 5251 Hopyard Rd., Pleasanton, CA

Page 4 of 5

Client Sample Number	Lab Sample Number	Date/Time Collected	Matrix	Instrument	Date Prepared	Date/Time Analyzed	QC Batch ID
EW-1	09-05-0862-10-A	05/06/09 11:40	Aqueous	GC/MS U	05/19/09	05/20/09 06:52	090519L02

Parameter	Result	RL	DF	Qual	Parameter	Result	RL	DF	Qual
Benzene	73	10	20		Tert-Butyl Alcohol (TBA)	ND	200	20	
Ethylbenzene	690	20	20		Diisopropyl Ether (DIPE)	ND	40	20	
Toluene	120	20	20		Ethyl-t-Butyl Ether (ETBE)	ND	40	20	
Xylenes (total)	120	20	20		Tert-Amyl-Methyl Ether (TAME)	ND	40	20	
Methyl-t-Butyl Ether (MTBE)	ND	20	20		TPPH	14000	1000	20	
<u>Surrogates:</u>	<u>REC (%)</u>	<u>Control Limits</u>		<u>Qual</u>	<u>Surrogates:</u>	<u>REC (%)</u>	<u>Control Limits</u>		<u>Qual</u>
Dibromofluoromethane	100	74-140			1,2-Dichloroethane-d4	107	74-146		
Toluene-d8	95	88-112			Toluene-d8-TPPH	96	88-112		
1,4-Bromofluorobenzene	90	74-110							


Method Blank	099-12-767-1,786	N/A	Aqueous	GC/MS U	05/19/09	05/20/09 04:17	090519L01
--------------	------------------	-----	---------	---------	----------	-------------------	-----------

Parameter	Result	RL	DF	Qual	Parameter	Result	RL	DF	Qual
Benzene	ND	0.50	1		Tert-Butyl Alcohol (TBA)	ND	10	1	
Ethylbenzene	ND	1.0	1		Diisopropyl Ether (DIPE)	ND	2.0	1	
Toluene	ND	1.0	1		Ethyl-t-Butyl Ether (ETBE)	ND	2.0	1	
Xylenes (total)	ND	1.0	1		Tert-Amyl-Methyl Ether (TAME)	ND	2.0	1	
Methyl-t-Butyl Ether (MTBE)	ND	1.0	1		TPPH	ND	50	1	
<u>Surrogates:</u>	<u>REC (%)</u>	<u>Control Limits</u>		<u>Qual</u>	<u>Surrogates:</u>	<u>REC (%)</u>	<u>Control Limits</u>		<u>Qual</u>
Dibromofluoromethane	102	74-140			1,2-Dichloroethane-d4	111	74-146		
Toluene-d8	99	88-112			Toluene-d8-TPPH	100	88-112		
1,4-Bromofluorobenzene	87	74-110							

Method Blank	099-12-767-1,792	N/A	Aqueous	GC/MS U	05/19/09	05/20/09 04:17	090519L02
--------------	------------------	-----	---------	---------	----------	-------------------	-----------

Parameter	Result	RL	DF	Qual	Parameter	Result	RL	DF	Qual
Benzene	ND	0.50	1		Tert-Butyl Alcohol (TBA)	ND	10	1	
Ethylbenzene	ND	1.0	1		Diisopropyl Ether (DIPE)	ND	2.0	1	
Toluene	ND	1.0	1		Ethyl-t-Butyl Ether (ETBE)	ND	2.0	1	
Xylenes (total)	ND	1.0	1		Tert-Amyl-Methyl Ether (TAME)	ND	2.0	1	
Methyl-t-Butyl Ether (MTBE)	ND	1.0	1		TPPH	ND	50	1	
<u>Surrogates:</u>	<u>REC (%)</u>	<u>Control Limits</u>		<u>Qual</u>	<u>Surrogates:</u>	<u>REC (%)</u>	<u>Control Limits</u>		<u>Qual</u>
Dibromofluoromethane	102	74-140			1,2-Dichloroethane-d4	106	74-146		
Toluene-d8	99	88-112			Toluene-d8-TPPH	100	88-112		
1,4-Bromofluorobenzene	88	74-110							

RL - Reporting Limit , DF - Dilution Factor , Qual - Qualifiers



Analytical Report



Blaine Tech Services, Inc.
 1680 Rogers Avenue
 San Jose, CA 95112-1105

Date Received: 05/09/09
 Work Order No: 09-05-0862
 Preparation: EPA 5030B
 Method: LUFT GC/MS / EPA 8260B
 Units: ug/L

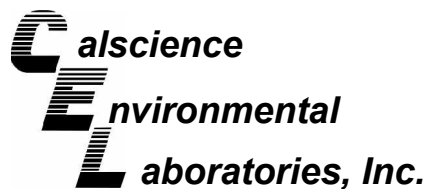
Project: 5251 Hopyard Rd., Pleasanton, CA

Page 5 of 5

Client Sample Number	Lab Sample Number	Date/Time Collected	Matrix	Instrument	Date Prepared	Date/Time Analyzed	QC Batch ID
Method Blank	099-12-767-1,800	N/A	Aqueous	GC/MS T	05/20/09	05/20/09 13:22	090520L01

Parameter	Result	RL	DF	Qual	Parameter	Result	RL	DF	Qual
Benzene	ND	0.50	1		Tert-Butyl Alcohol (TBA)	ND	10	1	
Ethylbenzene	ND	1.0	1		Diisopropyl Ether (DIPE)	ND	2.0	1	
Toluene	ND	1.0	1		Ethyl-t-Butyl Ether (ETBE)	ND	2.0	1	
Xylenes (total)	ND	1.0	1		Tert-Amyl-Methyl Ether (TAME)	ND	2.0	1	
Methyl-t-Butyl Ether (MTBE)	ND	1.0	1		TPPH	ND	50	1	
<u>Surrogates:</u>	<u>REC (%)</u>	<u>Control Limits</u>		<u>Qual</u>	<u>Surrogates:</u>	<u>REC (%)</u>	<u>Control Limits</u>		<u>Qual</u>
Dibromofluoromethane	104	74-140			1,2-Dichloroethane-d4	116	74-146		
Toluene-d8	103	88-112			Toluene-d8-TPPH	101	88-112		
1,4-Bromofluorobenzene	90	74-110							

RL - Reporting Limit , DF - Dilution Factor , Qual - Qualifiers



Quality Control - Spike/Spike Duplicate



Blaine Tech Services, Inc.
1680 Rogers Avenue
San Jose, CA 95112-1105

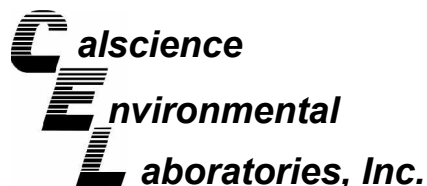
Date Received: 05/09/09
Work Order No: 09-05-0862
Preparation: EPA 5030B
Method: LUFT GC/MS / EPA
8260B

Project 5251 Hopyard Rd., Pleasanton, CA

Quality Control Sample ID	Matrix	Instrument	Date Prepared	Date Analyzed	MS/MSD Batch Number
09-05-0869-1	Aqueous	GC/MS U	05/19/09	05/19/09	090519S01

Parameter	MS %REC	MSD %REC	%REC CL	RPD	RPD CL	Qualifiers
Benzene	93	92	88-118	2	0-7	
Carbon Tetrachloride	85	87	67-145	3	0-11	
Chlorobenzene	91	92	88-118	1	0-7	
1,2-Dibromoethane	96	99	70-130	3	0-30	
1,2-Dichlorobenzene	92	92	86-116	1	0-8	
1,1-Dichloroethene	88	86	70-130	3	0-25	
Ethylbenzene	90	90	70-130	0	0-30	
Toluene	94	92	87-123	2	0-8	
Trichloroethene	94	92	79-127	2	0-10	
Vinyl Chloride	77	73	69-129	6	0-13	
Methyl-t-Butyl Ether (MTBE)	100	99	71-131	1	0-13	
Tert-Butyl Alcohol (TBA)	96	99	36-168	3	0-45	
Diisopropyl Ether (DIPE)	93	94	81-123	1	0-9	
Ethyl-t-Butyl Ether (ETBE)	88	93	72-126	6	0-12	
Tert-Amyl-Methyl Ether (TAME)	100	100	72-126	0	0-12	
Ethanol	99	95	53-149	4	0-31	

RPD - Relative Percent Difference , CL - Control Limit



Quality Control - Spike/Spike Duplicate



Blaine Tech Services, Inc.
1680 Rogers Avenue
San Jose, CA 95112-1105

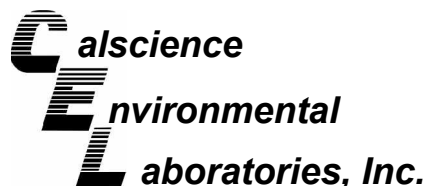
Date Received: 05/09/09
Work Order No: 09-05-0862
Preparation: EPA 5030B
Method: LUFT GC/MS / EPA
8260B

Project 5251 Hopyard Rd., Pleasanton, CA

Quality Control Sample ID	Matrix	Instrument	Date Prepared	Date Analyzed	MS/MSD Batch Number
S-9	Aqueous	GC/MS U	05/19/09	05/20/09	090519S02

Parameter	MS %REC	MSD %REC	%REC CL	RPD	RPD CL	Qualifiers
Benzene	94	93	88-118	1	0-7	
Carbon Tetrachloride	85	87	67-145	2	0-11	
Chlorobenzene	91	90	88-118	1	0-7	
1,2-Dibromoethane	95	97	70-130	2	0-30	
1,2-Dichlorobenzene	87	90	86-116	3	0-8	
1,1-Dichloroethene	86	86	70-130	0	0-25	
Ethylbenzene	91	89	70-130	2	0-30	
Toluene	93	93	87-123	1	0-8	
Trichloroethene	93	92	79-127	1	0-10	
Vinyl Chloride	77	74	69-129	4	0-13	
Methyl-t-Butyl Ether (MTBE)	96	97	71-131	1	0-13	
Tert-Butyl Alcohol (TBA)	98	96	36-168	1	0-45	
Diisopropyl Ether (DIPE)	94	98	81-123	4	0-9	
Ethyl-t-Butyl Ether (ETBE)	92	95	72-126	3	0-12	
Tert-Amyl-Methyl Ether (TAME)	99	100	72-126	1	0-12	
Ethanol	91	93	53-149	2	0-31	

RPD - Relative Percent Difference , CL - Control Limit



Quality Control - Spike/Spike Duplicate



Blaine Tech Services, Inc.
1680 Rogers Avenue
San Jose, CA 95112-1105

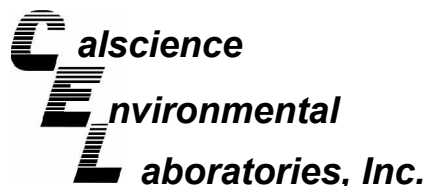
Date Received: 05/09/09
Work Order No: 09-05-0862
Preparation: EPA 5030B
Method: LUFT GC/MS / EPA
8260B

Project 5251 Hopyard Rd., Pleasanton, CA

Quality Control Sample ID	Matrix	Instrument	Date Prepared	Date Analyzed	MS/MSD Batch Number
09-05-0859-4	Aqueous	GC/MS T	05/20/09	05/20/09	090520S01

Parameter	MS %REC	MSD %REC	%REC CL	RPD	RPD CL	Qualifiers
Benzene	93	91	88-118	2	0-7	
Carbon Tetrachloride	90	88	67-145	2	0-11	
Chlorobenzene	94	92	88-118	1	0-7	
1,2-Dibromoethane	93	89	70-130	5	0-30	
1,2-Dichlorobenzene	93	92	86-116	1	0-8	
1,1-Dichloroethene	82	92	70-130	12	0-25	
Ethylbenzene	98	95	70-130	3	0-30	
Toluene	96	93	87-123	3	0-8	
Trichloroethene	88	86	79-127	2	0-10	
Vinyl Chloride	71	70	69-129	2	0-13	
Methyl-t-Butyl Ether (MTBE)	86	87	71-131	1	0-13	
Tert-Butyl Alcohol (TBA)	129	117	36-168	8	0-45	
Diisopropyl Ether (DIPE)	113	113	81-123	0	0-9	
Ethyl-t-Butyl Ether (ETBE)	104	105	72-126	1	0-12	
Tert-Amyl-Methyl Ether (TAME)	100	99	72-126	1	0-12	
Ethanol	113	97	53-149	16	0-31	

RPD - Relative Percent Difference , CL - Control Limit



Quality Control - LCS/LCS Duplicate



Blaine Tech Services, Inc.
1680 Rogers Avenue
San Jose, CA 95112-1105

Date Received: N/A
Work Order No: 09-05-0862
Preparation: EPA 5030B
Method: LUFT GC/MS / EPA 8260B

Project: 5251 Hopyard Rd., Pleasanton, CA

Quality Control Sample ID	Matrix	Instrument	Date Prepared	Date Analyzed	LCS/LCSD Batch Number		
099-12-767-1,786	Aqueous	GC/MS U	05/19/09	05/19/09	090519L01		
<u>Parameter</u>	<u>LCS %REC</u>	<u>LCSD %REC</u>	<u>%REC CL</u>	<u>ME CL</u>	<u>RPD</u>	<u>RPD CL</u>	<u>Qualifiers</u>
Benzene	106	104	84-120	78-126	2	0-8	
Carbon Tetrachloride	103	102	63-147	49-161	1	0-10	
Chlorobenzene	103	100	89-119	84-124	3	0-7	
1,2-Dibromoethane	102	101	80-120	73-127	1	0-20	
1,2-Dichlorobenzene	99	99	89-119	84-124	0	0-9	
1,1-Dichloroethene	107	102	77-125	69-133	6	0-16	
Ethylbenzene	107	102	80-120	73-127	4	0-20	
Toluene	107	105	83-125	76-132	2	0-9	
Trichloroethene	108	109	89-119	84-124	0	0-8	
Vinyl Chloride	92	89	63-135	51-147	3	0-13	
Methyl-t-Butyl Ether (MTBE)	103	102	82-118	76-124	1	0-13	
Tert-Butyl Alcohol (TBA)	96	95	46-154	28-172	1	0-32	
Diisopropyl Ether (DIPE)	98	97	81-123	74-130	1	0-11	
Ethyl-t-Butyl Ether (ETBE)	95	93	74-122	66-130	2	0-12	
Tert-Amyl-Methyl Ether (TAME)	101	102	76-124	68-132	0	0-10	
Ethanol	95	90	60-138	47-151	5	0-32	
TPPH	95	90	65-135	53-147	5	0-30	


Total number of LCS compounds : 17

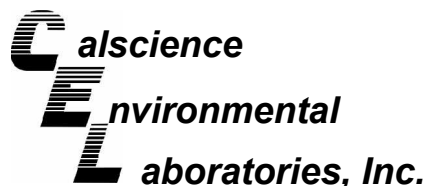
Total number of ME compounds : 0

Total number of ME compounds allowed : 1

LCS ME CL validation result : Pass

RPD - Relative Percent Difference , CL - Control Limit





Quality Control - LCS/LCS Duplicate



Blaine Tech Services, Inc.
1680 Rogers Avenue
San Jose, CA 95112-1105

Date Received: N/A
Work Order No: 09-05-0862
Preparation: EPA 5030B
Method: LUFT GC/MS / EPA 8260B

Project: 5251 Hopyard Rd., Pleasanton, CA

Quality Control Sample ID	Matrix	Instrument	Date Prepared	Date Analyzed	LCS/LCSD Batch Number		
099-12-767-1,792	Aqueous	GC/MS U	05/19/09	05/20/09	090519L02		
Parameter	LCS %REC	LCSD %REC	%REC CL	ME CL	RPD	RPD CL	Qualifiers
Benzene	104	104	84-120	78-126	1	0-8	
Carbon Tetrachloride	104	104	63-147	49-161	0	0-10	
Chlorobenzene	101	99	89-119	84-124	2	0-7	
1,2-Dibromoethane	103	101	80-120	73-127	2	0-20	
1,2-Dichlorobenzene	96	93	89-119	84-124	3	0-9	
1,1-Dichloroethene	103	103	77-125	69-133	0	0-16	
Ethylbenzene	104	101	80-120	73-127	3	0-20	
Toluene	105	103	83-125	76-132	1	0-9	
Trichloroethene	113	113	89-119	84-124	0	0-8	
Vinyl Chloride	91	90	63-135	51-147	0	0-13	
Methyl-t-Butyl Ether (MTBE)	101	100	82-118	76-124	0	0-13	
Tert-Butyl Alcohol (TBA)	94	93	46-154	28-172	1	0-32	
Diisopropyl Ether (DIPE)	97	97	81-123	74-130	1	0-11	
Ethyl-t-Butyl Ether (ETBE)	93	91	74-122	66-130	2	0-12	
Tert-Amyl-Methyl Ether (TAME)	101	100	76-124	68-132	1	0-10	
Ethanol	93	92	60-138	47-151	1	0-32	
TPPH	95	97	65-135	53-147	2	0-30	


Total number of LCS compounds : 17

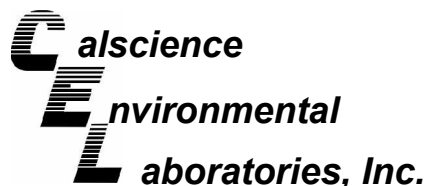
Total number of ME compounds : 0

Total number of ME compounds allowed : 1

LCS ME CL validation result : Pass

RPD - Relative Percent Difference , CL - Control Limit





Quality Control - LCS/LCS Duplicate



Blaine Tech Services, Inc.
1680 Rogers Avenue
San Jose, CA 95112-1105

Date Received: N/A
Work Order No: 09-05-0862
Preparation: EPA 5030B
Method: LUFT GC/MS / EPA 8260B

Project: 5251 Hopyard Rd., Pleasanton, CA

Quality Control Sample ID	Matrix	Instrument	Date Prepared	Date Analyzed	LCS/LCSD Batch Number		
099-12-767-1,800	Aqueous	GC/MS T	05/20/09	05/20/09	090520L01		
Parameter	LCS %REC	LCSD %REC	%REC CL	ME CL	RPD	RPD CL	Qualifiers
Benzene	110	107	84-120	78-126	3	0-8	
Carbon Tetrachloride	113	109	63-147	49-161	3	0-10	
Chlorobenzene	110	108	89-119	84-124	2	0-7	
1,2-Dibromoethane	109	105	80-120	73-127	4	0-20	
1,2-Dichlorobenzene	105	104	89-119	84-124	1	0-9	
1,1-Dichloroethene	103	99	77-125	69-133	4	0-16	
Ethylbenzene	118	115	80-120	73-127	3	0-20	
Toluene	111	111	83-125	76-132	0	0-9	
Trichloroethene	108	107	89-119	84-124	1	0-8	
Vinyl Chloride	95	91	63-135	51-147	4	0-13	
Methyl-t-Butyl Ether (MTBE)	106	104	82-118	76-124	3	0-13	
Tert-Butyl Alcohol (TBA)	107	108	46-154	28-172	1	0-32	
Diisopropyl Ether (DIPE)	128	122	81-123	74-130	5	0-11	ME
Ethyl-t-Butyl Ether (ETBE)	122	115	74-122	66-130	5	0-12	
Tert-Amyl-Methyl Ether (TAME)	113	110	76-124	68-132	2	0-10	
Ethanol	82	80	60-138	47-151	3	0-32	
TPPH	102	102	65-135	53-147	0	0-30	


Total number of LCS compounds : 17

Total number of ME compounds : 1

Total number of ME compounds allowed : 1


LCS ME CL validation result : Pass

RPD - Relative Percent Difference , CL - Control Limit



Work Order Number: 09-05-0862

<u>Qualifier</u>	<u>Definition</u>
*	See applicable analysis comment.
1	Surrogate compound recovery was out of control due to a required sample dilution, therefore, the sample data was reported without further clarification.
2	Surrogate compound recovery was out of control due to matrix interference. The associated method blank surrogate spike compound was in control and, therefore, the sample data was reported without further clarification.
3	Recovery of the Matrix Spike (MS) or Matrix Spike Duplicate (MSD) compound was out of control due to matrix interference. The associated LCS and/or LCSD was in control and, therefore, the sample data was reported without further clarification.
4	The MS/MSD RPD was out of control due to matrix interference. The LCS/LCSD RPD was in control and, therefore, the sample data was reported without further clarification.
5	The PDS/PDSD associated with this batch of samples was out of control due to a matrix interference effect. The associated batch LCS/LCSD was in control and, hence, the associated sample data was reported with no further corrective action required.
A	Result is the average of all dilutions, as defined by the method.
B	Analyte was present in the associated method blank.
C	Analyte presence was not confirmed on primary column.
E	Concentration exceeds the calibration range.
H	Sample received and/or analyzed past the recommended holding time.
J	Analyte was detected at a concentration below the reporting limit and above the laboratory method detection limit. Reported value is estimated.
ME	LCS Recovery Percentage is within LCS ME Control Limit range.
N	Nontarget Analyte.
ND	Parameter not detected at the indicated reporting limit.
Q	Spike recovery and RPD control limits do not apply resulting from the parameter concentration in the sample exceeding the spike concentration by a factor of four or greater.
U	Undetected at the laboratory method detection limit.
X	% Recovery and/or RPD out-of-range.
Z	Analyte presence was not confirmed by second column or GC/MS analysis. Solid - Unless otherwise indicated, solid sample data is reported on a wet weight basis, not corrected for % moisture.



LAB (LOCATION)

- CALSCIENCE ()
- SPL ()
- XENCO ()
- TEST AMERICA ()
- OTHER ()



Shell Oil Products Chain Of Custody Record

Please Check Appropriate Box:

<input checked="" type="checkbox"/> ENV. SERVICES	<input type="checkbox"/> MOTIVA RETAIL	<input type="checkbox"/> SHELL RETAIL
<input type="checkbox"/> MOTIVA SD&CM	<input type="checkbox"/> CONSULTANT	<input type="checkbox"/> LUBES
<input type="checkbox"/> SHELL PIPELINE	<input type="checkbox"/> OTHER _____	

Print Bill To Contact Name: Denis Brown

INCIDENT # (ENV SERVICES): 9 8 9 9 5 8 4 3

PO # _____ **SAP #** _____

DATE: 5/6/09
PAGE: 1 of 1

SAMPLING COMPANY: Blaine Tech Services

LOG CODE: BTSS

ADDRESS: 1680 Rogers Ave, San Jose, CA 95112

PROJECT CONTACT (Hardcopy or PDF Report to): Michael Ninokata

TELEPHONE: (408)573-0555 **FAX:** (408)573-7771 **E-MAIL:** mninokata@blainetech.com

SITE ADDRESS: Street and City: 5251 Hopyard Rd., Pleasanton

State: CA **GLOBAL ID NO:** T0600101267

EDF DELIVERABLE TO (Name, Company, Office Location): Angela Pico, Delta, San Jose Office

PHONE NO: 408.826.1862 **E-MAIL:** apico@deltaenv.com

CONSULTANT PROJECT NO: 090506 RMI

BTS# _____

SAMPLER NAME(S) (Print): E McCarty

LAB USE ONLY: 09-05-0862

TURNAROUND TIME (CALENDAR DAYS):

STANDARD (14 DAY) 5 DAYS 3 DAYS 2 DAYS 24 HOURS ON WEEKEND

LA - RWQCB REPORT FORMAT UST AGENCY:

REQUESTED ANALYSIS

TPH - Purgeable (8260B)	TPH - Extractable (8015M)	BTEX (8260B)	5 Oxygenates (8260B)	MTBE (8260B)	TBA (8260B)	DIPE (8260B)	TAME (8260B)	ETBE (8260B)	1,2 DCA (8260B)	EDB (8260B)	Ethanol (8260B)	Methanol (8015M)	TEMPERATURE ON RECEIPT °C
-------------------------	---------------------------	--------------	----------------------	--------------	-------------	--------------	--------------	--------------	-----------------	-------------	-----------------	------------------	---------------------------

SPECIAL INSTRUCTIONS OR NOTES :


CC Suzanne McClurkin-Nelson w/final report smcclurkin-nelson@deltaenv.com

SHELL CONTRACT RATE APPLIES
 STATE REIMBURSEMENT RATE APPLIES
 EDD NOT NEEDED
 RECEIPT VERIFICATION REQUESTED

LAB USE ONLY	Field Sample Identification	SAMPLING		MATRIX	PRESERVATIVE					NO. OF CONT.	REQUESTED ANALYSIS												Container PID Readings or Laboratory Notes		
		DATE	TIME		HCL	HNO3	H2SO4	NONE	OTHER		TPH - Purgeable (8260B)	TPH - Extractable (8015M)	BTEX (8260B)	5 Oxygenates (8260B)	MTBE (8260B)	TBA (8260B)	DIPE (8260B)	TAME (8260B)	ETBE (8260B)	1,2 DCA (8260B)	EDB (8260B)	Ethanol (8260B)		Methanol (8015M)	
1	S-1	5/6/09	1450	W	3					3	X	X	X												
2	S-2		1255								X	X	X												
3	S-3		1355								X	X	X												
4	S-4		1205								X	X	X												
5	S-5		1320								X	X	X												
6	S-6		1085								X	X	X												
7	S-7		1015								X	X	X												
8	S-8		1107								X	X	X												
9	S-9		1235								X	X	X												
10	EW-1		1140								X	X	X												

Relinquished by: (Signature) <i>[Signature]</i>	Received by: (Signature) <i>[Signature]</i> (Sandra Cristobal)	Date: 5/6/09	Time: 1100
Relinquished by: (Signature) <i>[Signature]</i> (Sandra Cristobal)	Received by: (Signature) <i>[Signature]</i> CEL	Date: 5-8-09	Time: 1230
Relinquished by: (Signature) <i>[Signature]</i> 650.511 829076	Received by: (Signature) <i>[Signature]</i> CEL	Date: 5-8-09	Time: 9:00

05/2/06 Revision



WORK ORDER #: 09-05-0862

SAMPLE RECEIPT FORM

Cooler 1 of 1

CLIENT: BFS

DATE: 5/9/09

TEMPERATURE: (Criteria: 0.0°C – 6.0°C, not frozen)

Temperature 4.3°C - 0.2°C (CF) = 4.1°C [X] Blank [] Sample

- [] Sample(s) outside temperature criteria (PM/APM contacted by: _____).
[] Sample(s) outside temperature criteria but received on ice/chilled on same day of sampling.
[] Received at ambient temperature, placed on ice for transport by Courier.

Ambient Temperature: [] Air [] Filter [] Metals Only [] PCBs Only Initial: WSC

CUSTODY SEALS INTACT:

[] Cooler [] No (Not Intact) [X] Not Present [] N/A Initial: WSC
[] Sample [] No (Not Intact) [X] Not Present Initial: SP

SAMPLE CONDITION:

Table with 4 columns: Item, Yes, No, N/A. Rows include Chain-Of-Custody (COC) document(s) received with samples, COC document(s) received complete, Sampler's name indicated on COC, etc.

CONTAINER TYPE:

Solid: [] 4ozCGJ [] 8ozCGJ [] 16ozCGJ [] Sleeve [] EnCores® [] TerraCores® [] _____
Water: [] VOA [X] VOAh [] VOAna2 [] 125AGB [] 125AGBh [] 125AGBp [] 1AGB [] 1AGBna2 [] 1AGBs
[] 500AGB [] 500AGJ [] 500AGJs [] 250AGB [] 250CGB [] 250CGBs [] 1PB [] 500PB [] 500PBna
[] 250PB [] 250PBn [] 125PB [] 125PBzanna [] 100PB [] 100PBna2 [] _____ [] _____ [] _____

Air: [] Tedlar® [] Summa® [] _____ Other: [] _____ Checked/Labeled by: SP
Container: C: Clear A: Amber P: Plastic G: Glass J: Jar (Wide-mouth) B: Bottle (Narrow-mouth) Reviewed by: RTN
Preservative: h: HCL n: HNO3 na2:Na2S2O3 Na: NaOH p: H3PO4 s: H2SO4 zanna: ZnAc2+NaOH f: Field-filtered Scanned by: SP