



**CONESTOGA-ROVERS
& ASSOCIATES**

RECEIVED

1:34 pm, Jul 10, 2007

Alameda County
Environmental Health

2000 Opportunity Dr., Suite 110, Roseville, California 95678
Telephone: 916-677-3407, ext. 100 Facsimile: 916-677-3687
www.CRAworld.com

July 6, 2007

Mr. Barney Chan
Alameda County Health Care Services (ACHCS)
Department of Environmental Health
1131 Harbor Bay Parkway, Suite 250
Alameda, California 94502

Re: **First Semi-Annual 2007 Status Report**
Former Chevron Station 9-7127
I-580 and Grant Line Road
Tracy, California

Dear Mr. Chan:

On behalf of Chevron Environmental Management Company (Chevron), Conestoga-Rovers & Associates (CRA) has prepared this *First Semi-Annual 2007 Status Report* summarizing the monitoring and sampling activities performed at the site referenced above.

The site is a former Chevron gasoline service station located at the intersection of Grant Line Road and Interstate 580 in Tracy, California (Figure 1). Former station facilities include a station building, three underground storage tanks (USTs), and two dispenser islands (Figure 2). The site is currently a vacant lot bounded on the north by Interstate 580 and to the south, east, and west by ranch property. The surrounding land use is primarily agricultural.

FIRST SEMI ANNUAL 2007 ACTIVITIES

On May 9, 2007, Gettler-Ryan, Inc. (G-R) of Dublin, California, monitored and sampled wells MW-2, MW-3, MW-4, MW-5, MW-6, MW-7, and MW-8. G-R gauged well MW-1 for depth to water, but did not sample the well due to the presence of separate phase hydrocarbons (SPH). G-R's *Groundwater Monitoring and Sampling Report* is included as Attachment A.

Depth to groundwater ranged from 12.38 to 29.73 feet below grade (fbg). Groundwater flow direction was to the northeast at a gradient of 0.02 to 0.05 foot per foot (ft/ft). A groundwater elevation contour map is presented as Figure 1 in Attachment A.

Total petroleum hydrocarbons as gasoline (TPHg) was detected at a maximum concentration of 40,000 micrograms per liter ($\mu\text{g/L}$) in MW-3. Methyl tertiary butyl ether (MTBE) was not detected in any of the wells sampled. Benzene, toluene, ethylbenzene, and xylenes (BTEX) were detected at maximum concentrations of 9,200 $\mu\text{g/L}$, 660 $\mu\text{g/L}$, 590 $\mu\text{g/L}$, and 1,300 $\mu\text{g/L}$, respectively, in MW-3. Table A below summarizes TPHg, benzene, and MTBE concentrations reported this quarter. A summary of all analytical results is presented as Tables 1 and 2 in Attachment A.

Equal
Employment
Opportunity Employer



Table A. Second Semi-Annual 2006 Groundwater Analytical Data			
May 9, 2007			
Well ID	TPHg	Benzene	MTBE
	$\mu\text{g/L}$		
MW-1	Not Sampled Due to SPH		
MW-2	<50	<0.5	<0.5
MW-3	40,000	9,200	<10
MW-4	940	170	<0.5
MW-5	<50	<0.5	<0.5
MW-6	<50	<0.5	<0.5
MW-7	<50	<0.5	<0.5
MW-8	<50	<0.5	<0.5

CONCLUSION AND RECOMMENDATIONS

The sources of TPHg and BTEX appear to be the former USTs and dispenser islands. TPHg is detected in MW-3, which is down-gradient of the source. Though hydrocarbon concentrations increased slightly, overall, TPHg and BTEX concentrations are decreasing. Separate phase hydrocarbons are still present in MW-1. CRA will schedule several product removal events using a vacuum truck in MW-1 and MW-3. CRA recommends continued monitoring of site wells.



**CONESTOGA-ROVERS
& ASSOCIATES**

Mr. Barney Chan
July 6, 2007


CLOSING

Please call Jo'l Chapman at (916) 677-3407 ext. 116 if you have any questions or comments.

Sincerely,
Conestoga-Rovers & Associates

Jo'l Chapman
Staff Geologist

Michael D. Miller P.G. #5008
Senior Project Geologist



Figures: 1 - Vicinity Map
2 - Site Plan

Attachment: A - Groundwater Monitoring and Sampling Report

cc: Ms. Kelly C. Esters, Chevron Environmental Management Company, 6001 Bollinger Canyon Road, K2236, San Ramon, CA 94583

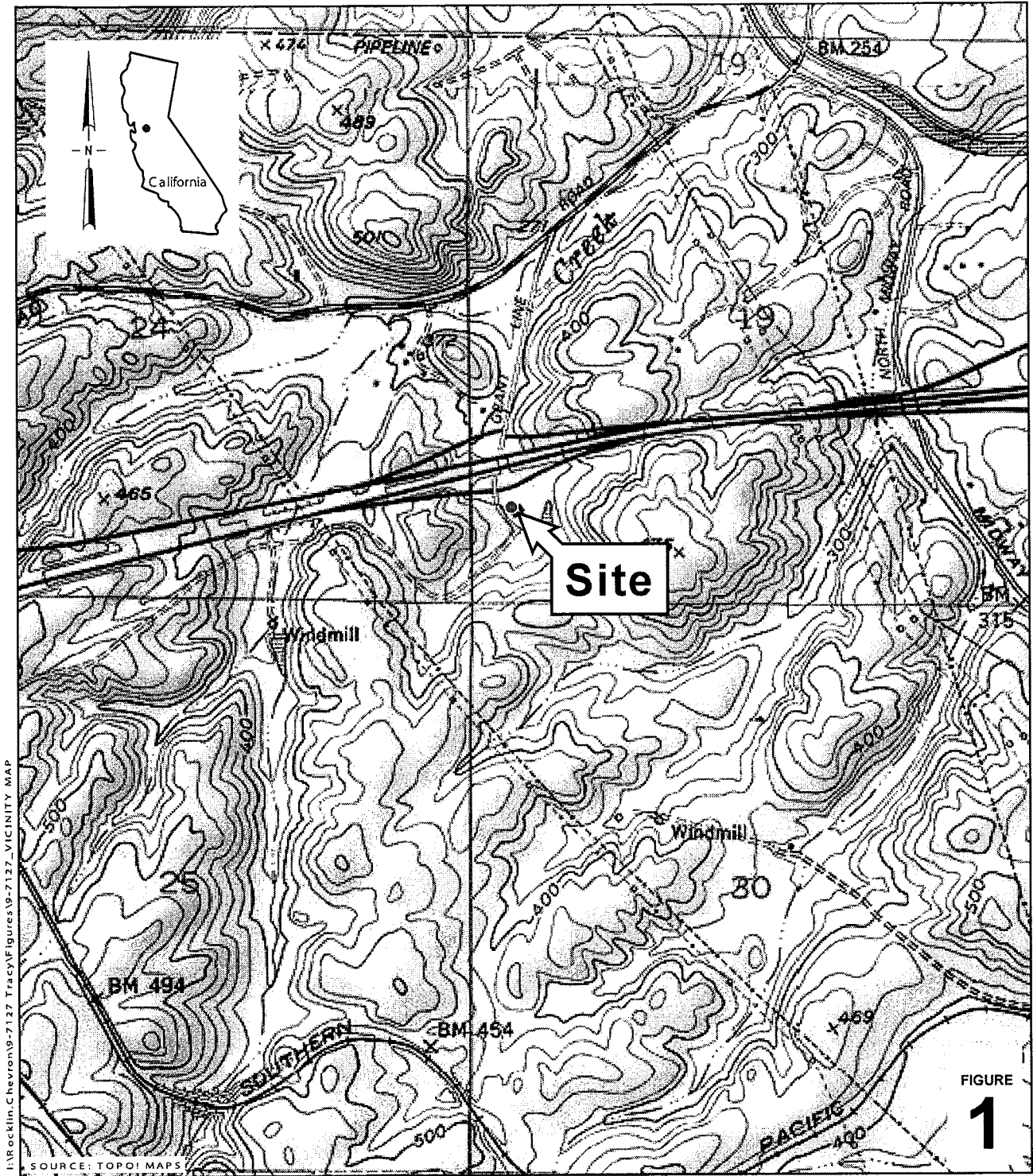
Mr. Ardavan Onsori, 29310 Union City Blvd., Union City, CA 94587

Ms. Vera Fischer, RWQCB, Central Valley Region, 11020 Sun Center Drive, Suite 200, Rancho Cordova, CA 945670

Conestoga-Rovers & Associates file copy

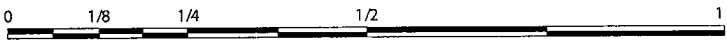
R:\Rocklin.Chevron9-7127 Tracy\QMR\9-7127 1SA07 Status Report.doc

Conestoga-Rovers & Associates (CRA) prepared this document for use by our client and appropriate regulatory agencies. It is based partially on information available to CRA from outside sources and/or in the public domain, and partially on information supplied by CRA and its subcontractors. CRA makes no warranty or guarantee, expressed or implied, included or intended in this document, with respect to the accuracy of information obtained from these outside sources or the public domain, or any conclusions or recommendations based on information that was not independently verified by CRA. This document represents the best professional judgment of CRA. None of the work performed hereunder constitutes or shall be represented as a legal opinion of any kind or nature.



I:\Rocklin_Chevron\9-7127 Tracy\Figures\9-7127_VICINITY MAP

SOURCE: TOPOI MAPS



SCALE : 1" = 1/4 MILE

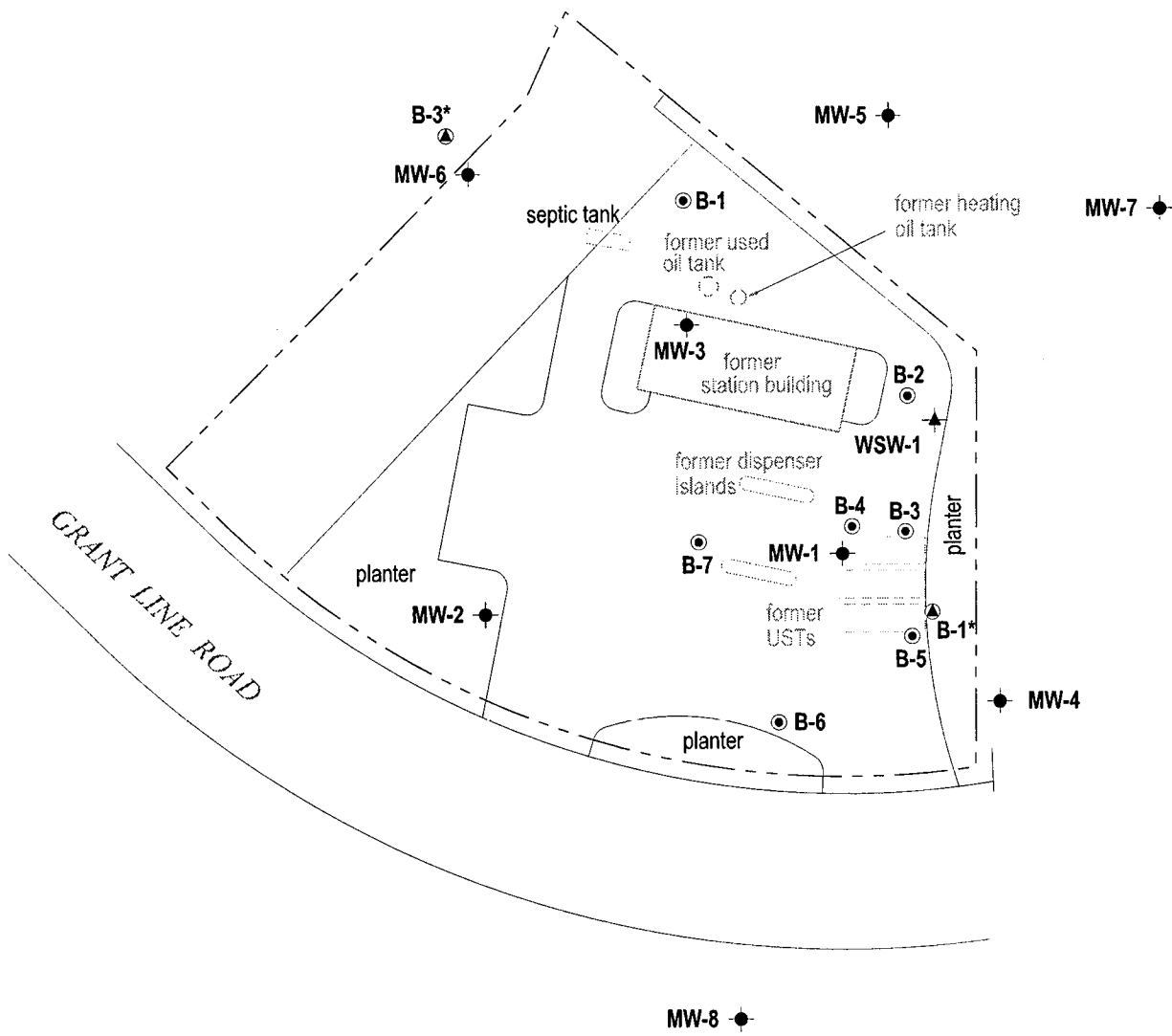
FIGURE
1

Former Chevron Station 9-7127
 Grant Line Road at Interstate 580
 Tracy, California



**CONESTOGA-ROVERS
 & ASSOCIATES**

Vicinity Map



EXPLANATION	
MW-1	Monitoring well location
WSW-1	Water Supply Well (Livestock)
B-1	Soil boring location (Kleinfelder)
B-1*	Soil boring location (PEG Environmental)

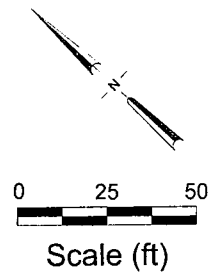


FIGURE 2

D:\Rock\Chemo\9-7127 Tracy\Guest\9-7127_SITE_PLAN.DWG

Former Chevron Service Station No. 9-7127
 Grant Line Road at Interstate 580
 Tracy, California



CONESTOGA-ROVERS & ASSOCIATES

Site Plan



**CONESTOGA-ROVERS
& ASSOCIATES**

ATTACHMENT A

Groundwater Monitoring and Sampling Report



GETTLER - RYAN INC.

TRANSMITTAL

June 21, 2007

G-R #385251

TO: Ms. Laura Heberle
Conestoga-Rovers & Associates
2000 Opportunity Drive, Suite 110
Roseville, California 95678

FROM: Deanna L. Harding
Project Coordinator
Gettler-Ryan Inc.
6747 Sierra Court, Suite J
Dublin, California 94568

RE: **Former Chevron Service Station
#9-7127
I-580 and Grant Line Road
Tracy, California
MTI: 63H-1656**

WE HAVE ENCLOSED THE FOLLOWING:

COPIES	DATED	DESCRIPTION
2	June 13, 2007	Groundwater Monitoring and Sampling Report First Semi-Annual - Event of May 9, 2007

COMMENTS:

Pursuant to your request, we are providing you with a copy of the above referenced report for **your use and distribution to the following:**

Ms. Kelly C. Esters, Chevron U.S.A., Law Dept., EPG, P.O. Box 6012, Room K2236, San Ramon, CA 94583

Mr. Barney Chan, Alameda County Health Care Services, Dept. of Environmental Health, 1131 Harbor Bay Parkway, Suite 250, Alameda, CA 94502-6577 (**Distributed by Cambria via PDF**)

Please provide any comments/changes and propose any groundwater monitoring modifications for the next event prior to **July 5, 2007**, at which time the final report will be distributed to the following:

cc: Ms. Christyl Escarda, RWQCB, Central Valley Region, 11020 Sun Center Drive, Suite 200, Rancho Cordova, CA 95670-6114

Mr. Ardavan Onsori, 29310 Union City Blvd., Union City, CA 94587

Enclosures

trans/9-7127-KE

6747 Sierra Court, Suite J • Dublin, CA 94568 • (925) 551-7555 • Fax (925) 551-7888
3140 Gold Camp Drive, Suite 170 • Rancho Cordova, CA 95670 • (916) 631-1300 • Fax (916) 631-1317
1364 N. McDowell Blvd., Suite B2 • Petaluma, CA 94954 • (707) 789-3255 • Fax (707) 789-3218



Satya P. Sinha
Project Manager
Retail and Terminal
Business Unit

**Chevron Environmental
Management Company**
6001 Bollinger Canyon Road,
Room K2256
San Ramon, CA 94583
Tel (925) 842-9876
Fax (925) 842-8370
satyasinha@chevron.com

June 21, 2007

Alameda County Health Care Services
1131 Harbor Bay Parkway, Suite 250
Alameda, CA 94502-6577

RE: Chevron Service Station # 9-7127

Address I-580 and Grant Line Road, Tracy, California


I have reviewed the attached routine groundwater monitoring report dated June 21, 2007.

I agree with the conclusions and recommendations presented in the referenced report. The information in this report is accurate to the best of my knowledge and all local Agency/Regional Board guidelines have been followed. This report was prepared by Gettler-Ryan, Inc., upon whose assistance and advice I have relied.

This letter is submitted pursuant to the requirements of California Water Code Section 13267(b) (1) and the regulating implementation entitled Appendix A pertaining thereto.

I declare under penalty of perjury that the foregoing is true and correct.

Sincerely,


Satya P. Sinha

Attachment: Report



GETTLER-RYAN INC.

June 13, 2007
G-R Job #385251

Ms. Kelly Esters
Chevron U.S.A., Law Department, EPG
P.O. Box 6012, Room K2236
San Ramon, CA 94583

RE: First Semi-Annual Event of May 9, 2007
Groundwater Monitoring & Sampling Report
Former Chevron Service Station #9-7127
I-580 and Grant Line Road
Tracy, California

Dear Ms. Esters:

This report documents the most recent groundwater monitoring and sampling event performed by Gettler-Ryan Inc. (G-R) at the referenced site. All field work was conducted in accordance with G-R Standard Operating Procedure - Groundwater Sampling (attached).

Static groundwater levels were measured and the wells were checked for the presence of separate-phase hydrocarbons. Static water level data, groundwater elevations, and separate-phase hydrocarbon thickness (if any) are presented in the attached Table 1. A Potentiometric Map is included as Figure 1.

Groundwater samples were collected from the monitoring wells and submitted to a state certified laboratory for analyses. The field data sheets for this event are attached. Analytical results are presented in the table(s) listed below. A Concentration Map is included as Figure 2. The chain of custody document and laboratory analytical report are also attached.

Please call if you have any questions or comments regarding this report. Thank you.

Sincerely,

Deanna L. Harding
Project Coordinator

Douglas J. Lee
Senior Geologist, P.G. No. 6882




Figure 1: Potentiometric Map
Figure 2: Concentration Map
Table 1: Groundwater Monitoring Data and Analytical Results
Table 2: Groundwater Analytical Results - Oxygenate Compounds
Table 3: Groundwater Analytical Results
Attachments: Standard Operating Procedure - Groundwater Sampling
Field Data Sheets
Chain of Custody Document and Laboratory Analytical Reports

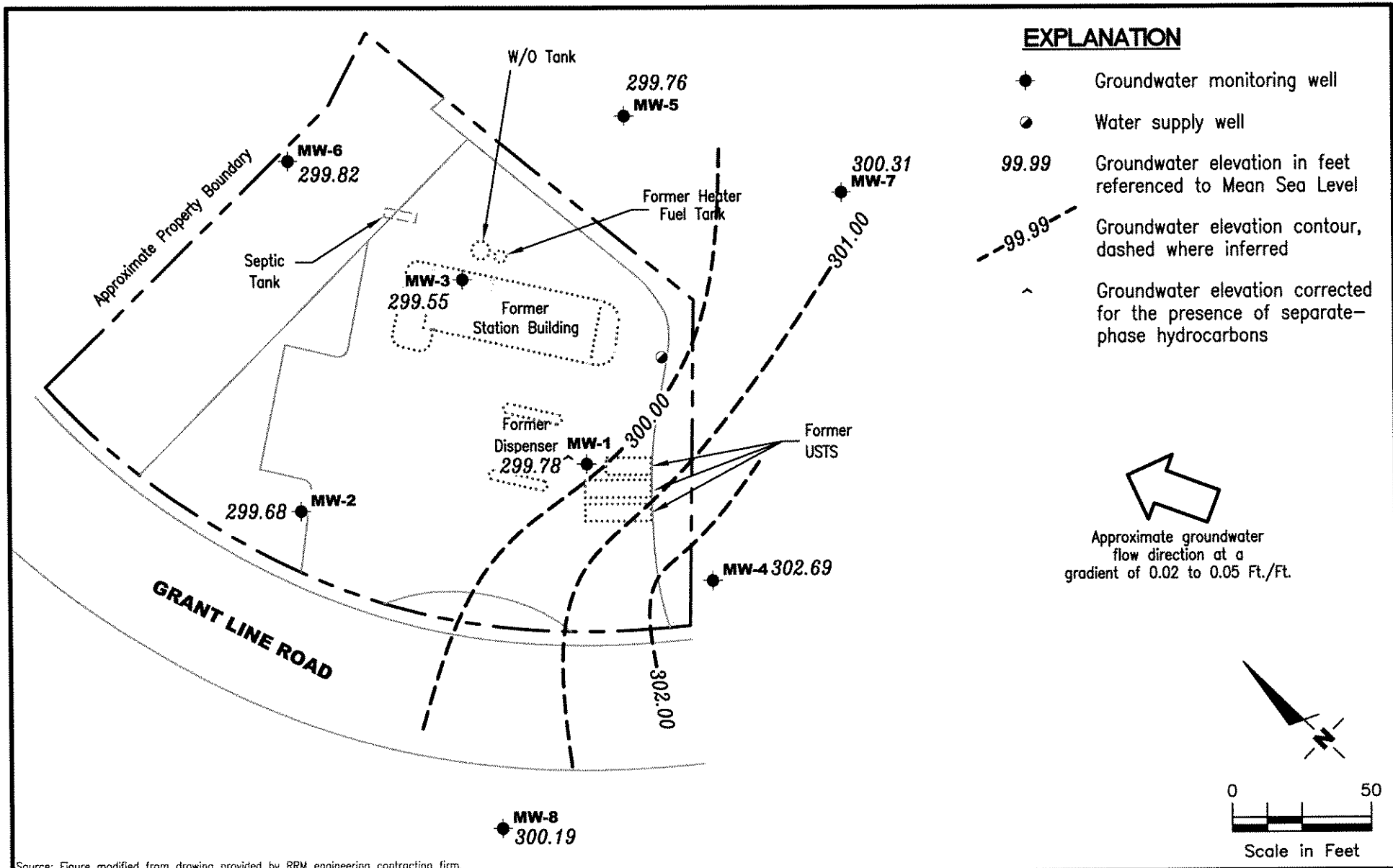
WELL CONDITION STATUS SHEET

Client/Facility #: Chevron #9-7127
 Site Address: I-580 And Grant Line Road
 City: Tracy, CA

Job # 385251
 Event Date: 5-9-07
 Sampler: SoC

WELL ID	Vault Frame Condition	Gasket/O-Ring (M)missing	BOLTS (M) Missing (R) Replaced	Bolt Flanges B= Broken S= Stripped R=Retap	APRON Condition C=Cracked B=Broken G=Gone	Grout Seal (Deficient)	Casing (Condition prevents tight cap seal)	REPLACE LOCK Y/N	REPLACE CAP Y/N	WELL VAULT Manufacture/Size/ # of Bolts	Pictures Taken Yes / No
mw-1	O.K	O.K	O.K	O.K	O.K	O.K	O.K	Y		Stove pipe	
mw-2	↓	↓	↓	↓	↓	↓	↓			" "	
mw-3										" "	
mw-4										12" Emco / (2) 5/8"	
mw-5										Stove Pipe	
mw-6										12" Emco / (2) 5/8"	
mw-7										Stove Pipe	
mw-8										" "	

Comments Topped & replaced bolts = mw-4



Source: Figure modified from drawing provided by RRM engineering contracting firm.

GETTLER - RYAN INC.
 6747 Sierra Court, Suite J
 Dublin, CA 94568 (925) 551-7555

POTENTIOMETRIC MAP
 Former Chevron Service Station #9-7127
 Interstate 580 and Grant Line Road
 Tracy, California

FIGURE

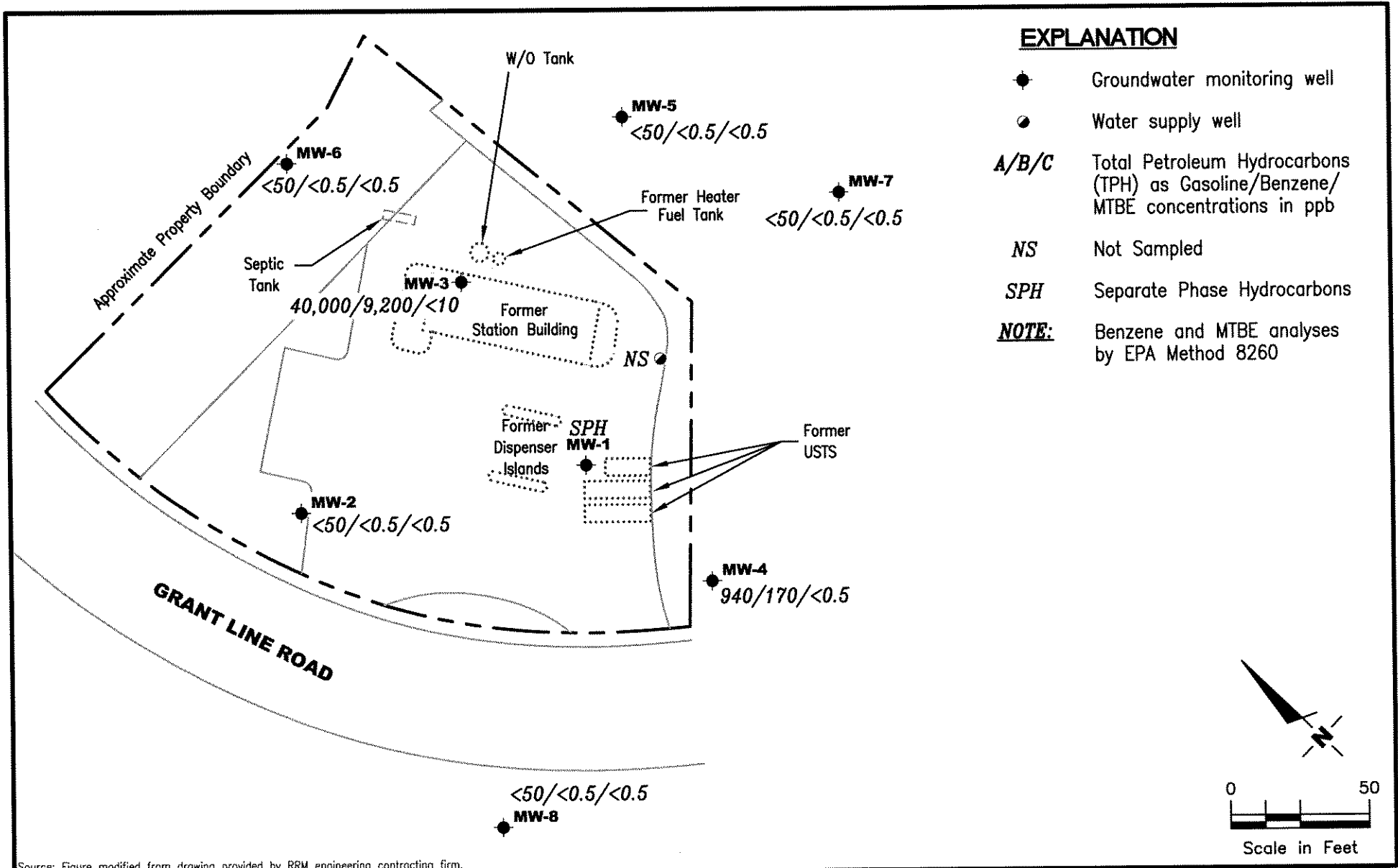
1

PROJECT NUMBER
 385251

REVIEWED BY

DATE
 May 9, 2007

REVISED DATE



Source: Figure modified from drawing provided by RRM engineering contracting firm.

GETTLER - RYAN INC.
 6747 Sierra Court, Suite J
 Dublin, CA 94568 (925) 551-7555

CONCENTRATION MAP
 Former Chevron Service Station #9-7127
 Interstate 580 and Grant Line Road
 Tracy, California

FIGURE

2

PROJECT NUMBER
 385251

REVIEWED BY

DATE
 May 9, 2007

REVISED DATE

Table 1
Groundwater Monitoring Data and Analytical Results
Former Chevron Service Station #9-7127
I-580 and Grant Line Road
Tracy, California

WELL ID/ DATE	TOC* (ft.)	GWE (msl)	DTW (ft.)	SPHT (ft.)	TOTAL SPH							
					REMOVED (gallons)	TPH-G (ppb)	B (ppb)	T (ppb)	E (ppb)	X (ppb)	MTBE (ppb)	
MW-1												
02/15/94	329.17	299.40	29.77	--	--	99,000	20,000	24,000	2000	9800	--	
04/21/94	329.17	299.32	29.85	--	--	--	--	--	--	--	--	
06/01/94	329.17	299.25	29.92	--	--	56,000	12,000	15,000	1100	5800	--	
06/28/94	329.17	299.02	30.15	--	--	--	--	--	--	--	--	
07/19/94	329.17	308.87	20.30	--	--	--	--	--	--	--	--	
09/02/94	329.17	298.96	30.61	0.50	--	--	--	--	--	--	--	
09/12/94	329.17	298.04	31.66	0.66	--	--	--	--	--	--	--	
10/12/94	329.17	298.70	31.70	1.54	--	--	--	--	--	--	--	
11/30/94	329.17	299.84	29.95	0.77	--	--	--	--	--	--	--	
03/09/95	329.17	299.88	29.54	0.31	--	--	--	--	--	--	--	
04/18/95	329.17	300.16	29.01	--	--	--	--	--	--	--	--	
05/17/95	329.17	300.08	29.09	--	--	130,000	22,000	30,000	2000	10,000	--	
06/07/95	329.17	299.93	29.24	--	--	--	--	--	--	--	--	
07/21/95	329.17	299.51	29.66	--	--	--	--	--	--	--	--	
08/15/95	329.17	299.30	29.87	--	--	41,000	9400	12,000	1400	7700	--	
09/07/95	329.17	299.32	29.85	--	--	--	--	--	--	--	--	
10/09/95	329.17	299.16	30.01	--	--	--	--	--	--	--	--	
11/15/95	329.17	299.29	29.88	--	--	68,000	15,000	9600	1100	5500	<2000	
12/30/95	329.17	299.18	29.99	--	--	--	--	--	--	--	--	
01/29/96	329.17	299.85	29.32	--	--	--	--	--	--	--	--	
02/27/96	329.17	300.66	28.51	--	--	520	48	71	<0.5	27	28	
03/05/96	329.17	300.73	28.44	--	--	--	--	--	--	--	--	
04/23/96	329.17	300.97	28.20	--	--	--	--	--	--	--	--	
05/30/96	329.17	300.70	28.47	--	--	57,000	15,000	11,000	1100	4900	<250	
06/19/96	329.17	300.74	28.43	--	--	--	--	--	--	--	--	
07/15/96	329.17	300.51	28.66	--	--	--	--	--	--	--	--	
08/27/96	329.17	300.44	28.73	--	--	74,000	11,000	9500	790	3600	<120	
09/09/96	329.17	300.32	28.85	--	--	--	--	--	--	--	--	
10/28/96	329.17	300.64	28.53	--	--	--	--	--	--	--	--	
11/11/96	329.17	300.40	28.77	--	--	69,000	13,000	9100	810	3200	<250	
05/06/97	329.17	301.05	28.12	--	--	98,000	23,000	17,000	1100	5200	<500	
07/27/97	329.17	300.99	28.18	--	--	--	--	--	--	--	--	
11/18/97	329.17	300.44	28.73	--	--	58,000	19,000	9700	1100	4000	<500	
05/31/98	329.17	302.14	27.03	0.05	--	180,000	25,000	25,000	1700	9300	19,000	
05/31/98 ³	329.17	302.14	27.03	0.05	--	--	--	--	--	--	<500	
08/12/98 ²	329.17	301.99	27.18	--	--	--	--	--	--	--	--	
11/23/98	329.17	301.63	27.54	--	--	131,000	14,600	23,700	1990	13,600	<200	

Table 1
Groundwater Monitoring Data and Analytical Results
Former Chevron Service Station #9-7127
I-580 and Grant Line Road
Tracy, California

WELL ID/ DATE	TOC* (ft.)	GWE (msl)	DTW (ft.)	SPHT (ft.)	TOTAL SPH					X (ppb)	MTBE (ppb)
					REMOVED (gallons)	TPH-G (ppb)	B (ppb)	T (ppb)	E (ppb)		
MW-1 (cont)											
05/11/99 ^{2,7}	329.17	301.89	27.28	--	--	--	--	--	--	--	--
11/24/99	329.17	301.22 ⁸	28.11	>0.2	0.26	--	--	--	--	--	--
05/23/00 ¹	329.17	302.34**	27.61	0.97	0.52 ¹³	NOT SAMPLED DUE TO THE PRESENCE OF SPH					--
10/31/00	329.17	301.47**	28.35	0.81	0.26 ¹³	NOT SAMPLED DUE TO THE PRESENCE OF SPH					--
05/18/01	329.17	301.27**	28.62	0.90	0.00	NOT SAMPLED DUE TO THE PRESENCE OF SPH					--
11/16/01 ¹⁵	329.17	300.63**	28.57	0.04	0.00	NOT SAMPLED DUE TO THE PRESENCE OF SPH					--
07/01/02 ¹⁵	329.17	300.38**	29.36	0.71	0.50 ¹³	NOT SAMPLED DUE TO THE PRESENCE OF SPH					--
11/08/02 ¹⁵	329.17	300.07**	29.82	0.90	0.13 ¹³	NOT SAMPLED DUE TO THE PRESENCE OF SPH					--
06/13/03 ¹⁵	329.17	300.59**	28.83	0.31	1.85 ¹⁸	NOT SAMPLED DUE TO THE PRESENCE OF SPH					--
11/20/03	329.17	INACCESSIBLE - ATTACHED TO A SOLAR POWERED BELT SKIMMER						--	--	--	--
05/18/04	329.17	INACCESSIBLE - ATTACHED TO A SOLAR POWERED BELT SKIMMER						--	--	--	--
11/19/04	329.17	INACCESSIBLE - ATTACHED TO A SOLAR POWERED BELT SKIMMER						--	--	--	--
05/03/05	329.17	INACCESSIBLE - ATTACHED TO A SOLAR POWERED BELT SKIMMER						--	--	--	--
11/28/05	329.17	INACCESSIBLE - ATTACHED TO A SOLAR POWERED BELT SKIMMER						--	--	--	--
05/25/06	329.17	INACCESSIBLE - ATTACHED TO A SOLAR POWERED BELT SKIMMER						--	--	--	--
11/21/06	329.17	INACCESSIBLE - ATTACHED TO A SOLAR POWERED BELT SKIMMER						--	--	--	--
05/09/07	329.17	299.78**	29.70	0.39	1.30¹³	NOT SAMPLED DUE TO THE PRESENCE OF SPH					--
MW-2											
02/15/94	327.22	300.13	27.09	--	--	83	21	6.0	1.0	3.0	--
04/21/94	327.22	299.41	27.81	--	--	--	--	--	--	--	--
06/01/94	327.22	299.24	27.98	--	--	<50	1.3	0.5	<0.5	<0.5	--
06/28/94	327.22	299.05	28.17	--	--	--	--	--	--	--	--
07/19/94	327.22	298.87	28.35	--	--	--	--	--	--	--	--
09/02/94	327.22	298.70	28.52	--	--	82	13	16	3.6	14	--
09/12/94	327.22	298.66	28.56	--	--	--	--	--	--	--	--
10/12/94	327.22	298.60	28.62	--	--	--	--	--	--	--	--
11/30/94	327.22	298.84	28.38	--	--	<50	3.6	4.5	1.0	4.5	--
03/09/95	327.22	299.81	27.41	--	--	--	--	--	--	--	--
04/18/95	327.22	300.43	26.79	--	--	--	--	--	--	--	--
05/17/95	327.22	300.27	26.95	--	--	<50	<0.5	<0.5	<0.5	<0.5	--
06/07/95	327.22	300.16	27.06	--	--	--	--	--	--	--	--
07/21/95	327.22	299.75	27.47	--	--	--	--	--	--	--	--
08/15/95	327.22	299.65	27.57	--	--	<50	<0.5	<0.5	<0.5	<0.5	--
09/07/95	327.22	298.53	28.69	--	--	--	--	--	--	--	--
10/09/95	327.22	299.37	27.85	--	--	--	--	--	--	--	--

Table 1
Groundwater Monitoring Data and Analytical Results
Former Chevron Service Station #9-7127
I-580 and Grant Line Road
Tracy, California

WELL ID/ DATE	TOC* (ft.)	GWE (msl)	DTW (ft.)	SPHT (ft.)	TOTAL SPH REMOVED (gallons)	TPH-G (ppb)	B (ppb)	T (ppb)	E (ppb)	X (ppb)	MTBE (ppb)
MW-2 (cont)											
11/15/95	327.22	299.31	27.91	--	--	<50	<0.5	<0.5	<0.5	<0.5	<5.0
12/30/95	327.22	299.62	27.60	--	--	--	--	--	--	--	--
01/29/96	327.22	300.06	27.16	--	--	--	--	--	--	--	--
02/27/96	327.22	300.97	26.25	--	--	<50	<0.5	<0.5	<0.5	<0.5	<5.0
03/05/96	327.22	300.52	26.70	--	--	--	--	--	--	--	--
04/23/96	327.22	301.40	25.82	--	--	--	--	--	--	--	--
05/30/96	327.22	301.06	26.16	--	--	<50	<0.5	<0.5	<0.5	<0.5	<5.0
06/19/96	327.22	300.95	26.27	--	--	--	--	--	--	--	--
07/15/96	327.22	300.76	26.46	--	--	--	--	--	--	--	--
08/27/96	327.22	300.50	26.72	--	--	<50	<0.5	<0.5	<0.5	<0.5	<5.0
09/06/96	327.22	300.42	26.80	--	--	--	--	--	--	--	--
10/28/96	327.22	300.39	26.83	--	--	--	--	--	--	--	--
11/11/96	327.22	300.50	26.72	--	--	--	--	--	--	--	--
05/06/97	327.22	301.21	26.01	--	--	<50	<0.5	<0.5	<0.5	<0.5	<5.0
07/27/97	327.22	300.84	26.38	--	--	--	--	--	--	--	--
11/18/97	327.22	300.72	26.50	--	--	--	--	--	--	--	--
05/31/98	327.22	302.75	24.47	--	--	<50	<0.3	<0.3	<0.3	<0.6	<10
11/23/98	327.22	302.28	24.94	--	--	SAMPLED ANNUALLY		--	--	--	--
05/11/99	327.22	302.73	24.49	--	--	<50	<0.5	<0.5	<0.5	<0.5	<2.5
05/23/00	327.22	302.19	25.03	0.00	0.00	<50	<0.50	<0.50	<0.50	<0.50	<2.5
10/31/00	327.22	301.30	25.92	0.00	0.00	--	--	--	--	--	--
05/18/01	327.22	301.14	26.08	0.00	0.00	<50	0.52	2.6	<0.50	1.9	<2.5
11/16/01	327.22	300.41	26.81	0.00	0.00	--	--	--	--	--	--
07/01/02	327.22	300.25	26.97	0.00	0.00	<50	<0.50	<0.50	<0.50	<1.5	<2.5
11/08/02	327.22	299.92	27.30	0.00	0.00	--	--	--	--	--	--
06/13/03 ¹⁹	327.22	300.49	26.73	0.00	0.00	<50	<0.5	<0.5	<0.5	<0.5	<0.5
11/20/03	327.22	300.74	26.48	0.00	0.00	--	--	--	--	--	--
05/18/04 ¹⁹	327.22	300.14	27.08	0.00	0.00	<50	<0.5	<0.5	<0.5	<0.5	<0.5
11/19/04	327.22	300.52	26.70	0.00	0.00	SAMPLED ANNUALLY		--	--	--	--
05/03/05 ¹⁹	327.22	299.97	27.25	0.00	0.00	<50	<0.5	<0.5	<0.5	<0.5	<0.5
11/28/05	327.22	299.77	27.45	0.00	0.00	SAMPLED ANNUALLY		--	--	--	--
05/25/06 ¹⁹	327.22	300.62	26.60	0.00	0.00	<50	<0.5	<0.5	<0.5	<0.5	<0.5
11/21/06	327.22	300.21	27.01	0.00	0.00	SAMPLED ANNUALLY		--	--	--	--
05/09/07¹⁹	327.22	299.68	27.54	0.00	0.00	<50	<0.5	<0.5	<0.5	<0.5	<0.5

Table 1
Groundwater Monitoring Data and Analytical Results
Former Chevron Service Station #9-7127
I-580 and Grant Line Road
Tracy, California

WELL ID/ DATE	TOC* (ft.)	GWE (msl)	DTW (ft.)	SPHT (ft.)	TOTAL SPH REMOVED (gallons)	TPH-G (ppb)	B (ppb)	T (ppb)	E (ppb)	X (ppb)	MTBE (ppb)
MW-3											
02/15/94	329.28	299.41	29.87	--	--	23,000	11,000	1700	540	1000	--
04/21/94	329.28	299.32	29.96	--	--	--	--	--	--	--	--
06/01/94	329.28	299.17	30.11	--	--	27,000	12,000	2600	600	2200	--
06/28/94	329.28	298.97	30.31	--	--	--	--	--	--	--	--
07/19/94	329.28	298.78	30.50	--	--	--	--	--	--	--	--
09/02/94	329.28	298.67	30.61	--	--	34,000	16,000	4100	770	3000	--
09/12/94	329.28	298.63	30.65	--	--	--	--	--	--	--	--
10/12/94	329.28	298.54	30.74	--	--	--	--	--	--	--	--
11/30/94	329.28	298.84	30.44	--	--	33,000	16,000	3000	740	2400	--
03/09/95	329.28	299.75	29.53	--	--	--	--	--	--	--	--
04/18/95	329.28	300.31	28.97	--	--	--	--	--	--	--	--
05/17/95	329.28	300.09	29.19	--	--	27,000	10,000	760	490	1000	--
06/07/95	329.28	300.04	29.24	--	--	--	--	--	--	--	--
07/21/95	329.28	299.58	29.70	--	--	--	--	--	--	--	--
08/15/95	329.28	299.50	29.78	--	--	39,000	13,000	2900	700	1700	--
09/07/95	329.28	299.42	29.86	--	--	--	--	--	--	--	--
10/09/95	329.28	299.26	30.02	--	--	--	--	--	--	--	--
11/15/95	329.28	299.22	30.06	--	--	21,000	8000	2900	430	1500	<1000
12/30/95	329.28	299.53	29.75	--	--	--	--	--	--	--	--
01/29/96	329.28	300.06	29.22	--	--	--	--	--	--	--	--
02/27/96	329.28	300.85	28.43	--	--	<2500	5000	500	220	130	710
03/05/96	329.28	300.93	28.35	--	--	--	--	--	--	--	--
04/23/96	329.28	301.18	28.10	--	--	--	--	--	--	--	--
05/30/96	329.28	300.86	28.42	--	--	37,000	13,000	7200	870	2900	<120
06/19/96	329.28	300.77	28.51	--	--	--	--	--	--	--	--
07/15/96	329.28	300.65	28.63	--	--	--	--	--	--	--	--
08/27/96	329.28	300.38	28.90	--	--	50,000	9500	6900	740	2900	<120
09/06/96	329.28	300.30	28.98	--	--	--	--	--	--	--	--
10/28/96	329.28	300.30	28.98	--	--	--	--	--	--	--	--
11/11/96	329.28	300.44	28.84	--	--	52,000	11,000	5500	780	3000	<250
05/06/97	329.28	301.06	28.22	--	--	93,000	23,000	15,000	1400	6200	<500
07/27/97	329.28	300.70	28.58	--	--	--	--	--	--	--	--
11/18/97	329.28	300.58	28.70	--	--	81,000	29,000	17,000	1600	6700	<500
05/31/98	329.28	302.60	26.68	--	--	78,000	24,000	12,000	1200	5800	1300
05/31/98 ³	329.28	302.60	26.68	--	--	--	--	--	--	--	<500
08/12/98 ²	329.28	302.25	27.03	--	--	--	--	--	--	--	--

Table 1
Groundwater Monitoring Data and Analytical Results
Former Chevron Service Station #9-7127
I-580 and Grant Line Road
Tracy, California

WELL ID/ DATE	TOC* (ft.)	GWE (msl)	DTW (ft.)	SPHT (ft.)	TOTAL SPH REMOVED (gallons)	TPH-G (ppb)	B (ppb)	T (ppb)	E (ppb)	X (ppb)	MTBE (ppb)
MW-3 (cont)											
11/23/98	329.28	302.19	27.09	--	--	97,200	17,900	12,800	1200	6950	<100
05/11/99 ²	329.28	302.60	26.68	--	--	51,000	18,000	7800	670	3600	<2.5
05/11/99 ³	329.28	302.60	26.68	--	--	--	--	--	--	--	<100
11/24/99	329.28	301.83	27.45	--	--	62,800	16,600	8300	900	4890	<500
05/23/00 ¹	329.28	302.11	27.17	0.00	0.00	27,000 ⁷	14,000	12,000	940	4,600	770
10/31/00 ¹	329.28	301.27	28.01	0.00	0.00	110,000 ¹⁰	25,700	21,300	1,300	7,320	1,680
05/18/01 ¹	329.28	301.07	28.21	0.00	0.00	58,000 ⁷	19,000	16,000	1,400	7,000	2,300/11 ¹⁴
11/16/01 ¹	329.28	300.41	28.87	0.00	0.00	100,000	23,000	16,000	1,400	6,800	<200
07/01/02 ¹	329.28	300.20	29.08	0.00	0.00	75,000	16,000	8,800	980	4,000	140/<10 ¹⁷
11/08/02	329.28	299.89	29.39	0.00	0.00	45,000	9,800	5,800	590	2,400	<50
06/13/03 ^{19,20}	329.28	300.46	28.82	0.00	0.00	42,000	9,100	4,100	580	1,800	5
11/20/03 ¹⁹	329.28	300.51	28.77	0.00	0.00	52,000	12,000	4,500	660	3,200	5
05/18/04 ¹⁹	329.28	300.07	29.21	0.00	0.00	57,000	15,000	5,700	840	3,400	9
11/19/04 ¹⁹	329.28	300.42	28.86	0.00	0.00	67,000	15,000	4,200	850	3,400	7
05/03/05 ¹⁹	329.28	299.88	29.40	0.00	0.00	54,000	13,000	3,400	690	2,600	<10
11/28/05 ¹⁹	329.28	299.72	29.56	0.00	0.00	56,000	16,000	1,800	950	3,500	<25
05/25/06 ¹⁹	329.28	300.47	28.81	0.00	0.00	38,000	9,400	1,800	680	2,100	<5
11/21/06 ¹⁹	329.28	300.06	29.22	0.00	0.00	27,000	10,000	420	650	1,600	<5
05/09/07¹⁹	329.28	299.55	29.73	0.00	0.00	40,000	9,200	660	590	1,300	<10
MW-4											
05/21/93	--	--	--	--	--	<50	12	2.0	<0.5	1.0	--
11/05/93	--	--	--	--	--	300	56	10	0.8	3.0	--
02/15/94	329.44	299.54	29.90	--	--	260	47	12	2.0	4.0	--
04/21/94	329.44	299.45	29.99	--	--	--	--	--	--	--	--
06/01/94	329.44	299.30	30.14	--	--	860	200	23	2.8	9.6	--
06/28/94	329.44	299.12	30.32	--	--	--	--	--	--	--	--
07/19/94	329.44	298.94	30.50	--	--	--	--	--	--	--	--
09/02/94	329.44	298.82	30.62	--	--	1700	250	27	6.4	15	--
09/12/94	329.44	298.75	30.69	--	--	--	--	--	--	--	--
10/12/94	329.44	298.69	30.75	--	--	--	--	--	--	--	--
11/30/94	329.44	298.93	30.51	--	--	830	350	29	8.1	22	--
03/09/95	329.44	299.83	29.61	--	--	--	--	--	--	--	--
04/18/95	329.44	300.36	29.08	--	--	--	--	--	--	--	--
05/17/95	329.44	300.22	29.22	--	--	470	200	2.2	0.9	2.1	--
06/07/95	329.44	300.17	29.27	--	--	--	--	--	--	--	--

Table 1
Groundwater Monitoring Data and Analytical Results
Former Chevron Service Station #9-7127
I-580 and Grant Line Road
Tracy, California

WELL ID/ DATE	TOC* (ft.)	GWE (msl)	DTW (ft.)	SPHT (ft.)	TOTAL SPH REMOVED (gallons)	TPH-G (ppb)	B (ppb)	T (ppb)	E (ppb)	X (ppb)	MTBE (ppb)
MW-4 (cont)											
07/21/95	329.44	299.72	29.72	--	--	--	--	--	--	--	--
08/15/95	329.44	299.67	29.77	--	--	100	4.2	0.8	<0.5	<0.5	--
09/07/95	329.44	299.59	29.85	--	--	--	--	--	--	--	--
10/09/95	329.44	299.42	30.02	--	--	--	--	--	--	--	--
11/15/95	329.44	299.39	30.05	--	--	270	94	9.4	0.77	4.3	27
12/30/95	329.44	299.65	29.79	--	--	--	--	--	--	--	--
01/29/96	329.44	300.13	29.31	--	--	--	--	--	--	--	--
02/27/96	329.44	300.86	28.58	--	--	690	100	15	<0.5	2.0	79
03/05/96	329.44	300.89	28.55	--	--	--	--	--	--	--	--
04/23/96	329.44	301.29	28.15	--	--	--	--	--	--	--	--
05/30/96	329.44	301.04	28.40	--	--	700	240	4.0	0.6	3.9	<5.0
06/19/96	329.44	300.97	28.47	--	--	--	--	--	--	--	--
07/15/96	329.44	300.82	28.62	--	--	--	--	--	--	--	--
08/27/96	329.44	300.59	28.85	--	--	<50	11	<0.5	<0.5	<0.5	<5.0
09/06/96	329.44	300.52	28.92	--	--	--	--	--	--	--	--
10/28/96	329.44	300.54	28.90	--	--	--	--	--	--	--	--
11/11/96	329.44	300.66	28.78	--	--	240	57	1.4	0.7	1.8	<5.0
05/06/97	329.44	301.33	28.11	--	--	240	74	2.7	<0.5	1.6	<5.0
07/27/97	329.44	301.01	28.43	--	--	--	--	--	--	--	--
11/18/97	329.44	300.86	28.58	--	--	270	230	3.5	1.0	1.6	<2.5
05/31/98	329.44	302.91	26.53	--	--	1000	450	3.4	4.5	<6.0	<20
08/12/98 ²	329.44	302.62	26.82	--	--	--	--	--	--	--	--
11/23/98 ⁶	329.44	305.52	23.92	--	--	--	--	--	--	--	--
12/23/98 ⁶	329.44	305.25	24.19	--	--	--	--	--	--	--	--
05/11/99 ²	329.44	306.24	23.20	--	--	470	260	2.6	<0.5	4.3	35
05/11/99 ³	329.44	306.24	23.20	--	--	--	--	--	--	--	<2.0
11/24/99	329.44	306.41	23.03	--	--	2400	562	<5.0	10.7	10.4	38.1
5/23/00 ¹	329.44	305.30	24.14	0.00	0.00	370 ⁸	470 ⁹	1.1	9.7	5.9	84
10/31/00 ¹	329.44	304.42	25.02	0.00	0.00	672 ¹¹	224	<5.00	<5.00	<15.0	<25.0
05/18/01 ¹	329.44	304.23	25.21	0.00	0.00	230 ⁷	37	<0.50	1.3	0.95	22/2.1 ¹⁴
11/16/01 ¹⁶	329.44	303.53	25.91	0.00	0.00	290	36	<0.50	<0.50	<1.5	<2.5
07/01/02	329.44	303.33	26.11	0.00	0.00	410	60	<0.50	2.1	<1.5	<2.5
11/08/02	329.44	303.01	26.43	0.00	0.00	64	7.0	<0.50	<0.50	<1.5	<2.5
06/13/03 ¹⁹	329.44	302.58	26.86	0.00	0.00	79	4	<0.5	<0.5	<0.5	<0.5
11/20/03 ¹⁹	329.44	302.81	26.63	0.00	0.00	350	36	<0.5	2	0.7	<0.5
05/18/04 ¹⁹	329.44	303.13	26.31	0.00	0.00	160	22	<0.5	2	1	<0.5
11/19/04 ¹⁹	329.44	302.56	26.88	0.00	0.00	480	93	2	4	4	<0.5

Table 1
Groundwater Monitoring Data and Analytical Results
Former Chevron Service Station #9-7127
I-580 and Grant Line Road
Tracy, California

WELL ID/ DATE	TOC* (ft.)	GWE (msl)	DTW (ft.)	SPHT (ft.)	TOTAL SPH						
					REMOVED (gallons)	TPH-G (ppb)	B (ppb)	T (ppb)	E (ppb)	X (ppb)	MTBE (ppb)
MW-4 (cont)											
05/03/05 ¹⁹	329.44	302.96	26.48	0.00	0.00	180	40	0.8	1	1	<0.5
11/28/05 ¹⁹	329.44	302.76	26.68	0.00	0.00	630	96	2	5	5	<0.5
05/25/06 ¹⁹	329.44	303.59	25.85	0.00	0.00	2,400	490	11	33	21	<0.5
11/21/06 ¹⁹	329.44	303.16	26.28	0.00	0.00	<50	3	<0.5	<0.5	<0.5	<0.5
05/09/07¹⁹	329.44	302.69	26.75	0.00	0.00	940	170	5	9	11	<0.5
MW-5											
05/25/93	--	--	--	--	--	<50	<0.5	<0.5	<0.5	0.9	--
11/05/93	--	--	--	--	--	<50	<0.5	<0.5	<0.5	<0.5	--
02/15/94	312.88	287.78	25.10	--	--	<50	<0.5	1.0	<0.5	1.0	--
04/21/94	312.88	299.67	13.21	--	--	--	--	--	--	--	--
06/01/94	312.88	299.49	13.39	--	--	<50	<0.5	<0.5	<0.5	<0.5	--
06/28/94	312.88	299.15	13.73	--	--	--	--	--	--	--	--
07/19/94	312.88	299.08	13.80	--	--	--	--	--	--	--	--
09/02/94	312.88	298.86	14.02	--	--	<50	3.2	1.8	<0.5	2.1	--
09/12/94	312.88	298.85	14.03	--	--	--	--	--	--	--	--
10/12/94	312.88	298.73	14.15	--	--	--	--	--	--	--	--
11/30/94	312.88	298.97	13.91	--	--	<50	<0.5	<0.5	<0.5	<0.5	--
03/09/95	312.88	299.91	12.97	--	--	--	--	--	--	--	--
04/18/95	312.88	300.40	12.48	--	--	--	--	--	--	--	--
05/17/95	312.88	300.17	12.71	--	--	150	1.0	<0.5	<0.5	<0.5	--
06/07/95	312.88	300.03	12.85	--	--	--	--	--	--	--	--
07/21/95	312.88	299.58	13.30	--	--	--	--	--	--	--	--
08/15/95	312.88	299.47	13.41	--	--	<50	<0.5	<0.5	<0.5	<0.5	--
09/07/95	312.88	299.46	13.42	--	--	--	--	--	--	--	--
10/09/95	312.88	299.27	13.61	--	--	--	--	--	--	--	--
11/15/95	312.88	299.25	13.63	--	--	<50	<0.5	<0.5	<0.5	<0.5	<5.0
12/30/95	312.88	299.58	13.30	--	--	--	--	--	--	--	--
01/29/96	312.88	300.13	12.75	--	--	--	--	--	--	--	--
02/27/96	312.88	300.86	12.02	--	--	<50	<0.5	<0.5	<0.5	<0.5	<5.0
03/05/96	312.88	300.92	11.96	--	--	--	--	--	--	--	--
04/23/96	312.88	301.11	11.77	--	--	--	--	--	--	--	--
05/30/96	312.88	300.71	12.17	--	--	<50	<0.5	<0.5	<0.5	<0.5	<5.0
06/19/96	312.88	300.63	12.25	--	--	--	--	--	--	--	--
07/15/96	312.88	300.49	12.39	--	--	--	--	--	--	--	--
08/27/96	312.88	300.23	12.65	--	--	<50	<0.5	<0.5	<0.5	<0.5	<5.0

Table 1
Groundwater Monitoring Data and Analytical Results
Former Chevron Service Station #9-7127
I-580 and Grant Line Road
Tracy, California

WELL ID/ DATE	TOC* (ft.)	GWE (msl)	DTW (ft.)	SPHT (ft.)	TOTAL SPH						
					REMOVED (gallons)	TPH-G (ppb)	B (ppb)	T (ppb)	E (ppb)	X (ppb)	MTBE (ppb)
MW-5 (cont)											
09/06/96	312.88	300.20	12.68	--	--	--	--	--	--	--	--
10/28/96	312.88	300.16	12.72	--	--	--	--	--	--	--	--
11/11/96	312.88	300.27	12.61	--	--	--	--	--	--	--	--
05/06/97	312.88	300.82	12.06	--	--	<50	2.2	2.0	<0.5	1.7	<5.0
07/27/97	312.88	300.49	12.39	--	--	--	--	--	--	--	--
11/18/97	312.88	300.43	12.45	--	--	--	--	--	--	--	--
05/31/98	312.88	302.30	10.58	--	--	<50	<0.3	<0.3	<0.3	<0.6	<10
11/23/98	312.88	301.96	10.92	--	--	SAMPLED ANNUALLY		--	--	--	--
05/11/99	312.88	302.39	10.49	--	--	<50	<0.5	<0.5	<0.5	<0.5	<2.5
05/23/00	312.88	301.79	11.09	0.00	0.00	<50	<0.50	<0.50	<0.50	<0.50	<2.5
10/31/00	312.88	300.97	11.91	0.00	0.00	--	--	--	--	--	--
05/18/01	312.88	300.82	12.06	0.00	0.00	<50	0.52	2.0	<0.50	1.0	<2.5
11/16/01	312.88	300.11	12.77	0.00	0.00	--	--	--	--	--	--
07/01/02	312.88	299.94	12.94	0.00	0.00	<50	<0.50	<0.50	<0.50	<1.5	<2.5
11/08/02	312.88	299.61	13.27	0.00	0.00	--	--	--	--	--	--
06/13/03 ¹⁹	312.88	300.03	12.85	0.00	0.00	<50	<0.5	<0.5	<0.5	<0.5	<0.5
11/20/03	312.88	300.21	12.67	0.00	0.00	--	--	--	--	--	--
05/18/04 ¹⁹	312.88	299.98	12.90	0.00	0.00	<50	<0.5	<0.5	<0.5	<0.5	<0.5
11/19/04	312.88	300.05	12.83	0.00	0.00	SAMPLED ANNUALLY		--	--	--	--
05/03/05 ¹⁹	312.88	300.00	12.88	0.00	0.00	<50	<0.5	<0.5	<0.5	<0.5	<0.5
11/28/05	312.88	299.39	13.49	0.00	0.00	SAMPLED ANNUALLY		--	--	--	--
05/25/06 ¹⁹	NP ²¹	312.88	300.58	12.30	0.00	<50	<0.5	<0.5	<0.5	<0.5	<0.5
11/21/06	312.88	300.12	12.76	0.00	0.00	SAMPLED ANNUALLY		--	--	--	--
05/09/07¹⁹	NP²¹	312.88	299.76	13.12	0.00	0.00	<50	<0.5	<0.5	<0.5	<0.5
MW-6											
12/30/95	312.20	298.55	13.65	--	--	--	--	--	--	--	--
01/29/96	312.20	300.02	12.18	--	--	--	--	--	--	--	--
02/27/96	312.20	300.75	11.45	--	--	70	1.1	<0.5	<0.5	<0.5	<5.0
03/05/96	312.20	300.88	11.32	--	--	--	--	--	--	--	--
04/23/96	312.20	301.08	11.12	--	--	--	--	--	--	--	--
05/30/96	312.20	300.75	11.45	--	--	60	1.3	<0.5	<0.5	0.9	<5.0
06/19/96	312.20	300.66	11.54	--	--	--	--	--	--	--	--
07/15/96	312.20	300.44	11.76	--	--	--	--	--	--	--	--
08/27/96	312.20	300.25	11.95	--	--	90	1.6	<0.5	<0.5	<0.5	<5.0
09/06/96	312.20	300.18	12.02	--	--	--	--	--	--	--	--

Table 1
Groundwater Monitoring Data and Analytical Results
Former Chevron Service Station #9-7127
I-580 and Grant Line Road
Tracy, California

WELL ID/ DATE	TOC* (ft.)	GWE (msl)	DTW (ft.)	SPHT (ft.)	TOTAL SPH						MTBE (ppb)
					REMOVED (gallons)	TPH-G (ppb)	B (ppb)	T (ppb)	E (ppb)	X (ppb)	
MW-6 (cont)											
10/28/96	312.20	300.19	12.01	--	--	--	--	--	--	--	--
11/11/96	312.20	300.30	11.90	--	--	110	<0.5	<0.5	<0.5	<0.5	<5.0
05/06/97	312.20	300.92	11.28	--	--	170	<0.5	<0.5	<0.5	<0.5	<5.0
07/27/97	312.20	300.52	11.68	--	--	--	--	--	--	--	--
11/18/97	312.20	300.43	11.77	--	--	<50	<0.5	<0.5	<0.5	<0.5	<2.5
05/31/98	312.20	302.39	9.81	--	--	<50	0.89	0.65	<0.3	<0.6	<10
11/23/98	312.20	UNABLE TO LOCATE		--	--	--	--	--	--	--	--
12/23/98	312.20	301.88	10.32	--	--	66	<0.5	<0.5	<0.5	<0.5	<2.5
05/11/99	312.20	302.40	9.80	--	--	<50	1.9	<0.5	<0.5	<0.5	2.9
11/24/99	312.20	301.55	10.65	--	--	77.2	13.5	<0.5	<0.5	<0.5	<2.5
05/23/00	312.20	301.85	10.35	0.00	0.00	<50	<0.50	<0.50	<0.50	<0.50	<2.5
10/31/00	312.20	301.83	10.37	0.00	0.00	<50.0	<0.500	<0.500	<0.500	<1.50	5.08
05/18/01	312.20	300.89	11.31	0.00	0.00	<50	<0.50	<0.50	<0.50	<0.50	<2.5
11/16/01	312.20	300.31	11.89	0.00	0.00	<50	<0.50	<0.50	<0.50	<1.5	<2.5
07/01/02	312.20	300.04	12.16	0.00	0.00	<50	<0.50	<0.50	<0.50	<1.5	<2.5
11/08/02	312.20	299.70	12.50	0.00	0.00	<50	<0.50	<0.50	<0.50	<1.5	<2.5
06/13/03	312.20	UNABLE TO LOCATE		--	--	--	--	--	--	--	--
11/20/03	312.20	UNABLE TO LOCATE		--	--	--	--	--	--	--	--
05/18/04 ¹⁹	312.20	299.94	12.26	0.00	0.00	<50	<0.5	<0.5	<0.5	<0.5	<0.5
11/19/04 ¹⁹	312.20	300.16	12.04	0.00	0.00	<50	<0.5	<0.5	<0.5	<0.5	<0.5
05/03/05 ¹⁹	312.20	299.98	12.22	0.00	0.00	<50	<0.5	<0.5	<0.5	<0.5	<0.5
11/28/05 ¹⁹	312.20	299.59	12.61	0.00	0.00	<50	<0.5	<0.5	<0.5	<0.5	<0.5
05/25/06 ¹⁹	312.20	300.37	11.83	0.00	0.00	<50	<0.5	<0.5	<0.5	<0.5	<0.5
11/21/06 ¹⁹	312.20	300.10	12.10	0.00	0.00	<50	<0.5	<0.5	<0.5	<0.5	<0.5
05/09/07 ¹⁹	NP ²¹	312.20	299.82	12.38	0.00	0.00	<50	<0.5	<0.5	<0.5	<0.5
MW-7											
12/30/95	313.36	300.98	12.38	--	--	--	--	--	--	--	--
01/29/96	313.36	300.22	13.14	--	--	--	--	--	--	--	--
02/27/96	313.36	301.02	12.34	--	--	<50	<0.5	<0.5	<0.5	<0.5	<5.0
03/05/96	313.36	301.01	12.35	--	--	--	--	--	--	--	--
04/23/96	313.36	301.23	12.13	--	--	--	--	--	--	--	--
05/30/96	313.36	300.94	12.42	--	--	<50	<0.5	<0.5	<0.5	<0.5	<5.0
06/19/96	313.36	300.79	12.57	--	--	--	--	--	--	--	--
07/15/96	313.36	300.66	12.70	--	--	--	--	--	--	--	--
08/27/96	313.36	300.51	12.85	--	--	<50	<0.5	<0.5	<0.5	<0.5	<5.0

Table 1
Groundwater Monitoring Data and Analytical Results
Former Chevron Service Station #9-7127
I-580 and Grant Line Road
Tracy, California

WELL ID/ DATE	TOC* (ft.)	GWE (msl)	DTW (ft.)	SPHT (ft.)	TOTAL SPH						
					REMOVED (gallons)	TPH-G (ppb)	B (ppb)	T (ppb)	E (ppb)	X (ppb)	MTBE (ppb)
MW-7 (cont)											
09/06/96	313.36	300.46	12.90	--	--	--	--	--	--	--	--
10/28/96	313.36	300.52	12.84	--	--	--	--	--	--	--	--
11/11/96	313.36	300.61	12.75	--	--	--	--	--	--	--	--
05/06/97	313.36	301.22	12.14	--	--	<50	<0.5	<0.5	<0.5	<0.5	<5.0
07/27/97	313.36	300.91	12.45	--	--	--	--	--	--	--	--
11/18/97	313.36	300.82	12.54	--	--	--	--	--	--	--	--
05/31/98	313.36	302.61	10.75	--	--	<50	<0.3	<0.3	<0.3	<0.6	<10
11/23/98	313.36	302.52	10.84	--	--	SAMPLED ANNUALLY		--	--	--	--
05/11/99	313.36	302.96	10.40	--	--	<50	<0.5	<0.5	<0.5	<0.5	<2.5
05/23/00	313.36	302.39	10.97	0.00	0.00	<50	<0.50	<0.50	<0.50	<0.50	<2.5
10/31/00	313.36	301.51	11.85	0.00	0.00	--	--	--	--	--	--
05/18/01	313.36	301.34	12.02	0.00	0.00	<50	<0.50	1.7	<0.50	1.2	<2.5
11/16/01	313.36	300.53	12.83	0.00	0.00	--	--	--	--	--	--
07/01/02	313.36	300.42	12.94	0.00	0.00	<50	<0.50	<0.50	<0.50	<1.5	<2.5
11/08/02	313.36	300.11	13.25	0.00	0.00	--	--	--	--	--	--
06/13/03 ¹⁹	313.36	300.55	12.81	0.00	0.00	<50	<0.5	<0.5	<0.5	<0.5	<0.5
11/20/03	313.36	300.77	12.59	0.00	0.00	--	--	--	--	--	--
05/18/04 ¹⁹	313.36	300.53	12.83	0.00	0.00	<50	<0.5	<0.5	<0.5	<0.5	<0.5
11/19/04	313.36	300.57	12.79	0.00	0.00	SAMPLED ANNUALLY		--	--	--	--
05/03/05 ¹⁹	313.36	300.55	12.81	0.00	0.00	<50	<0.5	<0.5	<0.5	<0.5	<0.5
11/28/05	313.36	299.78	13.58	0.00	0.00	SAMPLED ANNUALLY		--	--	--	--
05/25/06 ¹⁹	NP ²¹	313.36	301.07	12.29	0.00	<50	<0.5	<0.5	<0.5	<0.5	<0.5
11/21/06	313.36	300.62	12.74	0.00	0.00	SAMPLED ANNUALLY		--	--	--	--
05/09/07¹⁹	NP²¹	313.36	300.31	13.05	0.00	0.00	<50	<0.5	<0.5	<0.5	<0.5
MW-8											
12/30/95	329.91	299.61	30.30	--	--	--	--	--	--	--	--
01/29/96	329.91	300.35	29.56	--	--	--	--	--	--	--	--
02/27/96	329.91	301.23	28.68	--	--	<50	<0.5	<0.5	<0.5	<5.0	<5.0
03/05/96	329.91	301.16	28.75	--	--	--	--	--	--	--	--
04/23/96	329.91	301.66	28.25	--	--	--	--	--	--	--	--
05/30/96	329.91	301.47	28.44	--	--	<50	<0.5	<0.5	<0.5	<0.5	<5.0
06/19/96	329.91	301.40	28.51	--	--	--	--	--	--	--	--
07/15/96	329.91	301.24	28.67	--	--	--	--	--	--	--	--
08/27/96	329.91	300.99	28.92	--	--	<50	<0.5	<0.5	<0.5	<0.5	<5.0
09/06/96	329.91	300.92	28.99	--	--	--	--	--	--	--	--

Table 1
Groundwater Monitoring Data and Analytical Results
Former Chevron Service Station #9-7127
I-580 and Grant Line Road
Tracy, California

WELL ID/ DATE	TOC* (ft.)	GWE (msl)	DTW (ft.)	SPHT (ft.)	TOTAL SPH REMOVED (gallons)	TPH-G (ppb)	B (ppb)	T (ppb)	E (ppb)	X (ppb)	MTBE (ppb)
MW-8 (cont)											
10/28/96	329.91	300.85	29.06	--	--	--	--	--	--	--	--
11/11/96	329.91	300.93	28.98	--	--	--	--	--	--	--	--
05/06/97	329.91	301.77	28.14	--	--	<50	3.6	3.1	0.7	2.5	<5.0
07/27/97	329.91	301.36	28.55	--	--	--	--	--	--	--	--
11/18/97	329.91	301.11	28.80	--	--	--	--	--	--	--	--
05/31/98	329.91	303.34	26.57	--	--	<50	<0.3	<0.3	<0.3	<0.6	<10
11/23/98	329.91	302.95	26.96	--	--	SAMPLED ANNUALLY		--	--	--	--
05/11/99	329.91	303.43	26.48	--	--	<50	<0.5	<0.5	<0.5	<0.5	<2.5
05/23/00	329.91	302.82	27.09	0.00	0.00	<50	<0.50	<0.50	<0.50	<0.50	<2.5
10/31/00	329.91	318.78	11.13	0.00	0.00	--	--	--	--	--	--
05/18/01	329.91	301.67	28.24	0.00	0.00	<50	<0.50	<0.50	<0.50	<0.50	<2.5
11/16/01	329.91	300.84	29.07	0.00	0.00	--	--	--	--	--	--
07/01/02	329.91	300.74	29.17	0.00	0.00	<50	<0.50	<0.50	<0.50	<1.5	<2.5
11/08/02	329.91	300.4	29.51	0.00	0.00	--	--	--	--	--	--
06/13/03 ¹⁹	329.91	300.77	29.14	0.00	0.00	<50	<0.5	<0.5	<0.5	<0.5	<0.5
11/20/03	329.91	300.97	28.94	0.00	0.00	--	--	--	--	--	--
05/18/04 ¹⁹	329.91	300.56	29.35	0.00	0.00	<50	<0.5	<0.5	<0.5	<0.5	<0.5
11/19/04	329.91	300.81	29.10	0.00	0.00	SAMPLED ANNUALLY		--	--	--	--
05/03/05 ¹⁹	329.91	300.40	29.51	0.00	0.00	<50	<0.5	<0.5	<0.5	<0.5	<0.5
11/28/05	329.91	300.17	29.74	0.00	0.00	SAMPLED ANNUALLY		--	--	--	--
05/25/06 ¹⁹	329.91	300.96	28.95	0.00	0.00	<50	<0.5	<0.5	<0.5	<0.5	<0.5
11/21/06	329.91	300.77	29.14	0.00	0.00	SAMPLED ANNUALLY		--	--	--	--
05/09/07¹⁹	329.91	300.19	29.72	0.00	0.00	<50	<0.5	<0.5	<0.5	<0.5	<0.5
SUPPLY WELL											
11/15/95	--	--	--	--	--	<50	<0.5	<0.5	<0.5	<0.5	<5.0
11/11/96	--	--	--	--	--	<50	<0.5	<0.5	<0.5	<0.5	<5.0
07/27/97	--	--	--	--	--	--	--	--	--	--	--
11/18/97	--	--	--	--	--	<50	<0.5	<0.5	<0.5	<0.5	<2.5
05/31/98	--	--	--	--	--	--	--	--	--	--	--
11/23/98	--	--	--	--	--	<50	<0.5	<0.5	<0.5	<0.5	<2.0
05/11/99	--	--	--	--	--	--	--	--	--	--	--
11/24/99	--	--	--	--	--	<50	<0.5	<0.5	<0.5	<0.5	<2.5
05/23/00	--	--	--	--	--	SAMPLED ANNUALLY		--	--	--	--
10/30/00	--	--	--	--	--	--	--	--	--	--	--
05/18/01	--	--	--	--	--	--	--	--	--	--	--

Table 1
Groundwater Monitoring Data and Analytical Results
Former Chevron Service Station #9-7127
I-580 and Grant Line Road
Tracy, California

WELL ID/ DATE	TOC* (ft.)	GWE (msl)	DTW (ft.)	SPHT (ft.)	TOTAL SPH						
					REMOVED (gallons)	TPH-G (ppb)	B (ppb)	T (ppb)	E (ppb)	X (ppb)	MTBE (ppb)
SUPPLY WELL (cont)											
11/16/01	--	--	--	--	--	<50	<0.50	<0.50	<0.50	<1.5	<2.5
07/01/02	--	--	--	--	--	<50	<0.50	<0.50	<0.50	<1.5	<2.5
11/08/02	--	--	--	--	--	<50	<0.50	<0.50	<0.50	<1.5	<2.5
11/20/03 ¹⁹	--	--	--	--	--	<50	<0.5	<0.5	<0.5	<0.5	<0.5
05/18/04	--	--	--	--	--	SAMPLED ANNUALLY		--	--	--	--
11/19/04 ¹⁹	--	--	--	--	--	<50	<0.5	<0.5	<0.5	<0.5	<0.5
05/03/05	--	--	--	--	--	SAMPLED ANNUALLY		--	--	--	--
11/28/05 ¹⁹	--	--	--	--	--	<50	<0.5	<0.5	<0.5	<0.5	<0.5
05/25/06	--	--	--	--	--	SAMPLED ANNUALLY		--	--	--	--
11/21/06 ¹⁹	--	--	--	--	--	<50	<0.5	<0.5	<0.5	<0.5	<0.5
BAILER BLANK											
02/15/94	--	--	--	--	--	<50	<0.5	<0.5	<0.5	<0.5	--
TRIP BLANK											
02/15/94	--	--	--	--	--	<50	<0.5	<0.5	<0.5	<0.5	--
06/01/94	--	--	--	--	--	<50	<0.5	<0.5	<0.5	<0.5	--
09/02/94	--	--	--	--	--	<50	<0.5	<0.5	<0.5	<0.5	--
11/30/94	--	--	--	--	--	<50	<0.5	<0.5	<0.5	<0.5	--
05/17/95	--	--	--	--	--	<50	<0.5	<0.5	<0.5	<0.5	--
08/15/95	--	--	--	--	--	<50	<0.5	<0.5	<0.5	<0.5	--
11/15/95	--	--	--	--	--	<50	<0.5	<0.5	<0.5	<0.5	<5.0
02/27/96	--	--	--	--	--	<50	<0.5	<0.5	<0.5	<0.5	<5.0
05/30/96	--	--	--	--	--	<50	<0.5	<0.5	<0.5	<0.5	<5.0
08/27/96	--	--	--	--	--	<50	<0.5	<0.5	<0.5	<0.5	<5.0
11/11/96	--	--	--	--	--	<50	<0.5	<0.5	<0.5	<0.5	<5.0
05/06/97	--	--	--	--	--	<50	<0.5	<0.5	<0.5	<0.5	<5.0
07/27/97	--	--	--	--	--	--	--	--	--	--	--
11/18/97	--	--	--	--	--	<50	<0.5	<0.5	<0.5	<0.5	<2.5
05/31/98	--	--	--	--	--	<50	<0.3	<0.3	<0.3	<0.6	<10
11/23/98	--	--	--	--	--	<50	<0.5	<0.5	<0.5	<0.5	<2.0
05/11/99	--	--	--	--	--	<50	<0.5	<0.5	<0.5	<0.5	<2.5
05/23/00	--	--	--	--	--	<50.0	<0.500	<0.500	<0.500	<0.500	<2.5
10/31/00	--	--	--	--	--	<50.0	<0.500	<0.500	<0.500	<1.50	49.0
05/18/01	--	--	--	--	--	<50	<0.50	<0.50	<0.50	<0.50	<2.5

Table 1
Groundwater Monitoring Data and Analytical Results
Former Chevron Service Station #9-7127
I-580 and Grant Line Road
Tracy, California

WELL ID/ DATE	TOC* (ft.)	GWE (msl)	DTW (ft.)	SPHT (ft.)	TOTAL SPH							
					REMOVED (gallons)	TPH-G (ppb)	B (ppb)	T (ppb)	E (ppb)	X (ppb)	MTBE (ppb)	
QA												
11/16/01	--	--	--	--	--	<50	<0.50	<0.50	<0.50	<0.50	<1.5	<2.5
07/01/02	--	--	--	--	--	<50	<0.50	<0.50	<0.50	<0.50	<1.5	<2.5
11/08/02	--	--	--	--	--	<50	<0.50	<0.50	<0.50	<0.50	<1.5	<2.5
06/13/03 ¹⁹	--	--	--	--	--	<50	<0.5	<0.5	<0.5	<0.5	<0.5	<0.5
11/20/03 ¹⁹	--	--	--	--	--	<50	<0.5	<0.5	<0.5	<0.5	<0.5	<0.5
05/18/04 ¹⁹	--	--	--	--	--	<50	<0.5	<0.5	<0.5	<0.5	<0.5	<0.5
11/19/04 ¹⁹	--	--	--	--	--	<50	<0.5	<0.5	<0.5	<0.5	<0.5	<0.5
05/03/05 ¹⁹	--	--	--	--	--	<50	<0.5	<0.5	<0.5	<0.5	<0.5	<0.5
11/28/05 ¹⁹	--	--	--	--	--	<50	<0.5	<0.5	<0.5	<0.5	<0.5	<0.5
05/25/06 ¹⁹	--	--	--	--	--	<50	<0.5	<0.5	<0.5	<0.5	<0.5	<0.5
11/21/06 ¹⁹	--	--	--	--	--	<50	<0.5	<0.5	<0.5	<0.5	<0.5	<0.5
05/09/07¹⁹	--	--	--	--	--	<50	<0.5	<0.5	<0.5	<0.5	<0.5	<0.5

Table 1
Groundwater Monitoring Data and Analytical Results
Former Chevron Service Station #9-7127
I-580 and Grant Line Road
Tracy, California

EXPLANATIONS:

Groundwater monitoring data and laboratory analytical results prior to May 23, 2000, were compiled from reports prepared by Blaine Tech Services, Inc.

TOC = Top of Casing

(ft.) = Feet

GWE = Groundwater Elevation

(msl) = Mean sea level

DTW = Depth to Water

SPHT = Separate Phase Hydrocarbon Thickness

SPH = Separate Phase Hydrocarbons

TPH-G = Total Petroleum Hydrocarbons as Gasoline

B = Benzene

T = Toluene

E = Ethylbenzene

X = Xylenes

MTBE = Methyl tertiary butyl ether

-- = Not Measured/Not Analyzed

NP = No Purge

(ppb) = Parts per billion

QA = Quality Assurance/Trip Blank

* TOC elevations are relative to msl.

** GWE has been corrected for the presence of SPH, correction factor = [(TOC - DTW) + (SPHT x 0.80)].

1 ORC present in well.

2 ORC Installed.

3 Confirmation run.

4 Due to the presence of Separate Phase Hydrocarbons results for EPA 8015/8020 do not represent true values for TPH-Gasoline, BTEX, or MTBE.

The results were reported respectively as 24,000, 140, 830, 210, 1500 and <0.05 mg/Kg.

Estimated Groundwater Elevation.

6 Well was not sampled due to damaged casing and debris in well. Ground water elevation is an estimate.

7 Laboratory report indicates gasoline C6-C12.

8 Laboratory report indicates gasoline C6-C12 + unidentified hydrocarbons <C6.

9 Laboratory report indicates result exceeds the linear range of calibration.

10 Laboratory report indicates gasoline.

11 Laboratory report indicates the results for this hydrocarbon is elevated due to the presence of single analyte peak(s) in the quantitation range.

12 Chromatogram pattern indicates an unidentified hydrocarbon.

13 Product + Water.

14 MTBE by EPA Method 8260 was analyzed outside the EPA recommended holding time.

15 Skimmer in well.

16 ORC not present in well.

17 MTBE by EPA Method 8260.

18 4.5 liters of SPH removed from skimmer and 2.5 liters of SPH removed from well.

19 BTEX and MTBE by EPA Method 8260.

20 Removed ORC from well.

21 Area inaccessible to truck; unable to purge.

Table 2
Groundwater Analytical Results - Oxygenate Compounds
Former Chevron Service Station #9-7127
I-580 and Grant Line Road
Tracy, California

WELL ID	DATE	TBA (ppb)	MTBE (ppb)	DIPE (ppb)	ETBE (ppb)	TAME (ppb)
MW-2	06/13/03	--	<0.5	--	--	--
	11/20/03	SAMPLED ANNUALLY		--	--	--
	05/18/04	--	<0.5	--	--	--
	05/03/05	--	<0.5	--	--	--
	05/25/06	--	<0.5	--	--	--
	05/09/07	--	<0.5	--	--	--
MW-3	05/18/01 ¹	1,000	11	<10	<10	<10
	07/01/02	600	<10	<10	<10	<10
	06/13/03	--	5	--	--	--
	11/20/03	--	5	--	--	--
	05/18/04	--	9	--	--	--
	11/19/04	--	7	--	--	--
	05/03/05	--	<10	--	--	--
	11/28/05	--	<25	--	--	--
	05/25/06	--	<5	--	--	--
	11/21/06	--	<5	--	--	--
	05/09/07	--	<10	--	--	--
MW-4	05/18/01 ¹	200	2.1	<2.0	<2.0	<2.0
	06/13/03	--	<0.5	--	--	--
	11/20/03	--	<0.5	--	--	--
	05/18/04	--	<0.5	--	--	--
	11/19/04	--	<0.5	--	--	--
	05/03/05	--	<0.5	--	--	--
	11/28/05	--	<0.5	--	--	--
	05/25/06	--	<0.5	--	--	--
	11/21/06	--	<0.5	--	--	--
	05/09/07	--	<0.5	--	--	--
MW-5	06/13/03	--	<0.5	--	--	--
	11/20/03	SAMPLED ANNUALLY		--	--	--
	05/18/04	--	<0.5	--	--	--
	05/03/05	--	<0.5	--	--	--
	05/25/06	--	<0.5	--	--	--

Table 2
Groundwater Analytical Results - Oxygenate Compounds
Former Chevron Service Station #9-7127
I-580 and Grant Line Road
Tracy, California

WELL ID	DATE	TBA (ppb)	MTBE (ppb)	DIPE (ppb)	ETBE (ppb)	TAME (ppb)
MW-5 (cont)	05/09/07	--	<0.5	--	--	--
MW-6	05/18/04	--	<0.5	--	--	--
	11/19/04	--	<0.5	--	--	--
	05/03/05	--	<0.5	--	--	--
	11/28/05	--	<0.5	--	--	--
	05/25/06	--	<0.5	--	--	--
	11/21/06	--	<0.5	--	--	--
	05/09/07	--	<0.5	--	--	--
MW-7	06/13/03	--	<0.5	--	--	--
	11/20/03	SAMPLED ANNUALLY		--	--	--
	05/18/04	--	<0.5	--	--	--
	05/03/05	--	<0.5	--	--	--
	05/25/06	--	<0.5	--	--	--
	05/09/07	--	<0.5	--	--	--
MW-8	06/13/03	--	<0.5	--	--	--
	11/20/03	SAMPLED ANNUALLY		--	--	--
	05/18/04	--	<0.5	--	--	--
	05/03/05	--	<0.5	--	--	--
	05/25/06	--	<0.5	--	--	--
	05/09/07	--	<0.5	--	--	--
SUPPLY WELL	11/28/05	--	<0.5	--	--	--
	11/21/06	--	<0.5	--	--	--

Table 2
Groundwater Analytical Results - Oxygenate Compounds
Former Chevron Service Station #9-7127
I-580 and Grant Line Road
Tracy, California

EXPLANATIONS:

TBA = Tertiary butyl alcohol
MTBE = Methyl tertiary butyl ether
DIPE = Di-isopropyl ether
ETBE = Ethyl tertiary butyl ether
TAME = Tertiary amyl methyl ether
(ppb) = Parts per billion
-- = Not Analyzed

ANALYTICAL METHOD:

EPA Method 8260 for Oxygenate Compounds

¹ Laboratory report indicates samples were analyzed outside the EPA recommended holding time.

Table 3
Groundwater Analytical Results
Former Chevron Service Station #9-7127
I-580 and Grant Line Road
Tracy, California

WELL ID/ DATE	Time	Volume (gallons)	pH	Conduct. (µmhos/cm)	Temp. °C/°F	DO (mg/L)	ORP (mV)	Alkalinity (ppm)	Nitrate (mg/L)	Sulfate (mg/L)	Phosphate (mg/L)	Ferrous Iron (mg/L)
MW-1												
07/27/97	14:46											
07/27/97	14:51	7.5	7.09	212.00	20.9/--	2.37	-5.0	500	--	--	--	--
07/27/97	14:56	15.0	7.11	212.00	21/--	2.24	-6.0	600	--	--	--	--
07/27/97	15:01	22.5	7.11	211.00	21.1/--	2.24	-5.0	550	--	--	--	--
07/27/97	15:03	23.0	7.10	212.00	20.9/--	2.25	-6.0	550	<1.0	14	<100	2.2
05/31/98	13:30											
05/31/98	13:36	9.0	6.96	1331.00	20.6/--	0.15	3.2	975	--	--	--	--
05/31/98	13:40	18.0	6.97	1239.00	20.2/--	0.40	1.3	900	--	--	--	--
05/31/98	13:48	27.0	6.95	1199.00	20.5/--	0.66	1.3	950	--	--	--	--
05/31/98	13:50	28.0	6.97	1201.00	20.4/--	0.60	2.0	950	<1.0	4.0	<10	4.1
08/12/98	--	--	--	--	--	0.45	--	--	--	--	--	--
11/23/98	16:00	0.0	7.00	1706.00	16.6/--	--	--	--	--	--	--	--
05/11/99	15:45	8.0	7.60	1800.00	23.5/--	0.3 (Pre)	118 (Pre)	--	--	--	--	--
05/11/99	15:48	16.0	7.60	1600.00	21.3/--	--	--	--	--	--	--	--
05/11/99	15:50	24.0	7.60	1600.00	21.5/--	1.5 (Post)	26 (Post)	--	1.7	--	--	1.5
MW-2												
07/27/97	14:01											
07/27/97	14:03	2.0	6.95	206.00	21.2/--	9.83	2.1	300	--	--	--	--
07/27/97	14:05	4.0	6.95	206.00	21.2/--	9.85	3.0	350	--	--	--	--
07/27/97	14:07	6.0	6.95	205.00	21.2/--	9.93	3.0	325	--	--	--	--
07/27/97	14:09	7.0	6.95	205.00	21.2/--	9.90	3.0	350	59	68	<10	0.019
05/31/98	12:34											
05/31/98	12:37	2.0	7.01	800.00	21.1/--	2.16	-13	250	--	--	--	--
05/31/98	12:40	4.0	7.03	800.00	21.1/--	2.55	-10	300	--	--	--	--
05/31/98	12:43	6.0	7.01	795.00	21.1/--	2.83	-11	275	--	--	--	--
05/31/98	12:46	7.0	6.99	796.00	21.2/--	2.80	-10	275	54	57	<10	0.11
05/11/99	12:05	3.0	7.60	1200.00	21.4/--	2.2 (Pre)	107 (Pre)	--	--	--	--	--
05/11/99	12:08	6.0	6.90	1100.00	21.1/--	--	--	--	--	--	--	--
05/11/99	12:10	7.0	7.00	1100.00	21.2/--	2.3 (Post)	91 (Post)	290	62	59	--	0.043
05/23/00	5:11	0.0	--	--	--	--	--	--	--	--	--	--
05/23/00	5:14	2.5	6.68	937.00	--/72.0	--	--	--	--	--	--	--
05/23/00	5:17	5.0	6.58	939.00	--/71.5	--	--	--	--	--	--	--
05/23/00	5:20	7.0	6.54	908.00	--/71.1	--	--	--	--	--	--	--

Table 3
Groundwater Analytical Results
Former Chevron Service Station #9-7127
I-580 and Grant Line Road
Tracy, California

WELL ID/ DATE	Time	Volume (gallons)	pH	Conduct. (µmhos/cm)	Temp. °C/°F	DO (mg/L)	ORP (mV)	Alkalinity (ppm)	Nitrate (mg/L)	Sulfate (mg/L)	Phosphate (mg/L)	Ferrous Iron (mg/L)
MW-3												
07/27/97	14:29											
07/27/97	14:31	2.0	7.11	269.00	23/--	8.75	-4.3	875	--	--	--	--
07/27/97	14:33	4.0	6.95	264.00	22/--	6.22	2.8	850	--	--	--	--
07/27/97	14:35	6.0	6.93	261.00	21.9/--	6.90	4.3	850	--	--	--	--
07/27/97	14:37	7.0	6.94	262.00	21.9/--	6.70	4.3	850	<1.0	<1.0	<10	2.1
05/31/98	13:13											
05/31/98	13:15	2.0	6.89	1266.00	21.1/--	0.45	12.3	750	--	--	--	--
05/31/98	13:17	4.0	6.75	1155.00	21/--	0.40	12.2	700	--	--	--	--
05/31/98	13:19	6.0	6.79	1200.00	20.9/--	0.38	12.1	675	--	--	--	--
05/31/98	13:23	7.0	6.78	1199.00	20.9/--	0.35	12.1	700	<1.0	4.0	<10	3.1
08/12/98	--	--	--	--	--	0.33	--	--	--	--	--	--
11/23/98	15:32	2.5	7.00	1705.00	16.6/--	--	--	--	--	--	--	--
11/23/98	15:36	4.5	7.00	1720.00	16.4/--	--	--	--	--	--	--	--
11/23/98	15:40	6.5	6.90	1723.00	16.4/--	--	--	--	--	--	--	--
05/11/99	17:01	3.0	8.00	1500.00	21.4/--	1.5 (Pre)	-7.0 (Pre)	--	--	--	--	--
05/11/99	17:03	6.0	7.20	1700.00	21.4/--	--	--	--	--	--	--	--
05/11/99	17:04	9.0	7.20	1700.00	21.4/--	1.5 (Post)	-19 (Post)	480	<1.0	8.8	--	1.5
11/24/99	11:33	2.0	6.70	1588.00	17.9/--	--	--	--	--	--	--	--
11/24/99	11:36	4.0	6.70	1564.00	18.3/--	--	--	--	--	--	--	--
11/24/99	11:39	6.0	6.80	1517.00	18.4/--	--	--	--	--	--	--	--
05/23/00	7:30	0.0	--	--	--	--	--	--	--	--	--	--
05/23/00	7:33	2.5	6.56	1251.00	--/70.6	--	--	--	--	--	--	--
05/23/00	7:36	5.0	6.53	1155.00	--/70.0	--	--	--	--	--	--	--
05/23/00	7:39	7.0	6.51	1137.00	--/69.8	--	--	--	--	--	--	--
07/27/97	14:14											
07/27/97	14:16	2.0	7.22	244.00	20.6/--	8.75	-13	500	--	--	--	--
07/27/97	14:18	4.0	7.21	243.00	20.6/--	8.20	-13	550	--	--	--	--
MW-4												
07/27/97	14:20	6.0	7.24	246.00	20.5/--	8.55	-13	525	--	--	--	--
07/27/97	14:22	7.0	7.22	245.00	20.6/--	8.50	-13	550	80	68	<10	0.15
05/31/98	12:51											
05/31/98	12:54	3.0	7.01	1300.00	20.4/--	2.83	-10	450	--	--	--	--
05/31/98	12:57	6.0	6.98	1290.00	20.4/--	2.82	-12	400	--	--	--	--
05/31/98	13:00	9.0	6.90	1280.00	20.4/--	2.80	-11	375	--	--	--	--
05/31/98	13:03	10.0	6.92	1283.00	20.4/--	2.80	-12	400	17	30	<10	7.4

Table 3
Groundwater Analytical Results
Former Chevron Service Station #9-7127
I-580 and Grant Line Road
Tracy, California

WELL ID/ DATE	Time	Volume (gallons)	pH	Conduct. (µmhos/cm)	Temp. °C/°F	DO (mg/L)	ORP (mV)	Alkalinity (ppm)	Nitrate (mg/L)	Sulfate (mg/L)	Phosphate (mg/L)	Ferrous Iron (mg/L)
MW-4 (cont)												
08/12/98	--	--	--	--	--	0.82	--	--	--	--	--	--
12/23/98	16:45	5.0	6.80	1062.00	9.9/--	--	--	--	--	--	--	--
05/11/99	15:00	1.5	7.80	1400.00	21.5/--	0.3 (Pre)	148 (Pre)	--	--	--	--	--
05/11/99	15:02	3.0	7.40	1500.00	20.6/--	--	--	--	--	--	--	--
05/11/99	15:04	4.0	7.30	1500.00	20.6/--	1.8 (Post)	124 (Post)	430	86	64	--	0.027
11/24/99	11:05	1.5	7.00	1310.00	17.8/--	--	--	--	--	--	--	--
11/24/99	11:06	2.0	6.90	1319.00	18.2/--	--	--	--	--	--	--	--
11/24/99	11:08	4.0	--	--	--	--	--	--	--	--	--	--
05/23/00	6:48	0.0	--	--	--	--	--	--	--	--	--	--
05/23/00	6:52	1.5	7.18	1036.00	--/71.6	--	--	--	--	--	--	--
05/23/00	6:56	3.0	6.24	1014.00	--/69.3	--	--	--	--	--	--	--
05/23/00	6:59	4.0	6.24	1039.00	--/69.6	--	--	--	--	--	--	--
MW-5												
07/27/97	13:15											
07/27/97	13:18	3.0	7.95	274.00	19.3/--	10.45	-55	300	--	--	--	--
07/27/97	13:20	6.0	7.92	273.00	19/--	10.35	-54	350	--	--	--	--
07/27/97	13:22	9.0	7.90	274.00	18.9/--	10.30	-52	300	--	--	--	--
07/27/97	13:24	10.0	7.91	273.00	19/--	10.31	-53	300	82	100	<10	0.013
05/31/98	12:07											
05/31/98	12:09	34.5	6.85	785.00	18.9/--	3.20	-25	350	--	--	--	--
05/31/98	12:11	69.0	7.00	980.00	18.9/--	3.27	-26	400	--	--	--	--
05/31/98	12:13	13.5	7.01	981.00	18.9/--	3.21	-28	400	--	--	--	--
05/31/98	12:15	14.0	7.00	990.00	18.8/--	3.20	-28	450	35	90	<10	1.9
05/11/99	13:10	3.0	8.00	1700.00	18.9/--	5.1 (Pre)	98 (Pre)	--	--	--	--	--
05/11/99	13:13	6.0	7.40	1700.00	18.2/--	--	--	--	--	--	--	--
05/11/99	13:17	9.0	7.40	1700.00	18.4/--	4.6 (Post)	140 (Post)	330	62	100	--	<0.01
05/23/00	5:47	0.0	--	--	--	--	--	--	--	--	--	--
05/23/00	5:53	3.0	7.80	1241.00	--/70.3	--	--	--	--	--	--	--
05/23/00	5:59	6.0	7.62	1178.00	--/68.8	--	--	--	--	--	--	--
05/23/00	6:07	9.0	7.62	1165.00	--/67.4	--	--	--	--	--	--	--
MW-6												
07/27/97	13:42											
07/27/97	13:44	3.0	7.54	261.00	23.2/--	11.28	-40	400	--	--	--	--

Table 3
Groundwater Analytical Results
Former Chevron Service Station #9-7127
I-580 and Grant Line Road
Tracy, California

WELL ID/ DATE	Time	Volume (gallons)	pH	Conduct. (µmhos/cm)	Temp. °C/°F	DO (mg/L)	ORP (mV)	Alkalinity (ppm)	Nitrate (mg/L)	Sulfate (mg/L)	Phosphate (mg/L)	Ferrous Iron (mg/L)
MW-6 (cont)												
07/27/97	13:46	6.0	7.34	232.00	19.4/--	8.10	-18	450	--	--	--	--
07/27/97	13:48	9.0	7.26	227.00	19/--	8.35	-16	400	--	--	--	--
07/27/97	13:50	10.0	7.20	228.00	19.1/--	8.32	-15	400	17	27	<10	0.017
05/31/98	11:48											
05/31/98	11:51	3.0	6.98	966.00	18.7/--	0.72	3.20	500	--	--	--	--
05/31/98	11:54	6.0	6.96	970.00	18.7/--	0.51	3.19	450	--	--	--	--
05/31/98	11:57	9.0	6.95	959.00	18.7/--	0.36	3.42	400	--	--	--	--
05/31/98	12:00	10.0	6.90	960.00	18.6/--	0.40	3.40	450	68	51	<10	3.5
12/23/98	15:15	3.0	6.40	1038.00	15/--	--	--	--	--	--	--	--
12/23/98	15:20	6.0	6.70	980.00	15.7/--	--	--	--	--	--	--	--
12/23/98	15:24	9.0	6.80	964.00	15.6/--	--	--	--	--	--	--	--
05/11/99	14:20	3.0	7.00	1200.00	18.6/--	0.3 (Pre)	140 (Pre)	--	--	--	--	--
05/11/99	14:23	6.0	6.40	1100.00	19.3/--	--	--	--	--	--	--	--
05/11/99	14:29	9.0	6.40	1100.00	19.1/--	0.4 (Post)	214 (Post)	370	52	39	--	0.064
11/24/99	13:13	3.0	6.00	1130.00	19.6/--	--	--	--	--	--	--	--
11/24/99	13:18	6.0	6.90	1105.00	20/--	--	--	--	--	--	--	--
11/24/99	13:22	9.0	7.10	1114.00	20.2/--	--	--	--	--	--	--	--
05/23/00	8:15	0.0	--	--	--	--	--	--	--	--	--	--
05/23/00	8:21	3.0	6.97	950.00	--/66.2	--	--	--	--	--	--	--
05/23/00	8:28	6.0	6.97	995.00	--/65.5	--	--	--	--	--	--	--
05/23/00	8:35	9.0	6.98	1002.00	--/65.6	--	--	--	--	--	--	--
MW-7												
07/27/97	13:02											
07/27/97	13:04	3.0	7.91	245.00	19.6/--	8.95	-52	350	--	--	--	--
07/27/97	13:06	6.0	7.94	264.00	19.3/--	9.70	-55	325	--	--	--	--
07/27/97	13:08	9.0	7.95	266.00	19.3/--	9.80	-55	350	--	--	--	--
07/27/97	13:10	10.0	7.93	265.00	19.3/--	9.79	-55	350	99	100	<10	0.012
05/31/98	12:16											
05/31/98	12:18	3.0	6.85	1020.00	19.6/--	3.60	-20	350	--	--	--	--
05/31/98	12:20	6.0	7.25	1020.00	18.9/--	3.80	-21	300	--	--	--	--
05/31/98	12:22	9.0	7.28	1000.00	18.8/--	4.20	-21	350	--	--	--	--
05/31/98	12:24	10.0	7.30	1001.00	18.9/--	4.40	-20	325	45	85	<10	0.011
05/11/99	12:41	3.0	6.80	1200.00	18.2/--	5.2 (Pre)	95 (Pre)	--	--	--	--	--
05/11/99	12:44	6.0	7.40	1400.00	18.5/--	--	--	--	--	--	--	--
05/11/99	12:48	9.0	7.40	1400.00	18.2/--	5.2 (Post)	96 (Post)	300	75	86	--	0.14

Table 3
Groundwater Analytical Results
Former Chevron Service Station #9-7127
I-580 and Grant Line Road
Tracy, California

WELL ID/ DATE	Time	Volume (gallons)	pH	Conduct. (µmhos/cm)	Temp. °C/°F	DO (mg/L)	ORP (mV)	Alkalinity (ppm)	Nitrate (mg/L)	Sulfate (mg/L)	Phosphate (mg/L)	Ferrous Iron (mg/L)
MW-7 (cont)												
05/23/00	6:10	0.0	--	--	--	--	--	--	--	--	--	--
05/23/00	6:15	3.0	8.01	1157.00	--/68.8	--	--	--	--	--	--	--
05/23/00	6:21	6.0	7.70	1158.00	--/67.8	--	--	--	--	--	--	--
05/23/00	6:27	9.0	7.68	1136.00	--67.8	--	--	--	--	--	--	--
MW-8												
07/27/97	12:38											
07/27/97	12:40	2.2	7.85	141.00	21.1/--	9.40	-61.3	100	--	--	--	--
07/27/97	12:42	4.6	7.84	141.00	20.8/--	9.30	-48.3	150	--	--	--	--
07/27/97	12:44	6.6	7.83	142.00	20.9/--	9.25	-50	100	--	--	--	--
07/27/97	12:46	7.0	7.84	141.00	20.8/--	9.25	-50	100	50	24	<10	0.02
05/31/98	11:18											
05/31/98	11:21	3.0	7.03	357.00	21.1/--	6.58	-28	150	--	--	--	--
05/31/98	11:24	6.0	7.09	381.00	20.5/--	6.50	-30	200	--	--	--	--
05/31/98	11:27	9.0	7.08	373.00	20.5/--	6.40	-31	175	--	--	--	--
05/31/98	11:30	10.0	7.08	375.00	20.5/--	6.41	-30	200	35	16	<1.0	0.42
05/11/99	11:20	3.0	8.00	1600.00	18.2/--	6.07 (Pre)	103 (Pre)	--	--	--	--	--
05/11/99	11:24	6.0	7.30	1200.00	18.5/--	--	--	--	--	--	--	--
05/11/99	11:26	8.0	7.10	1200.00	18.2/--	5.44 (Post)	92 (Post)	110	42	19	--	0.028
05/23/00	4:23	0.0	--	--	--	--	--	--	--	--	--	--
05/23/00	4:26	2.5	7.64	4280.00	--/76.2	--	--	--	--	--	--	--
05/23/00	4:29	5.0	7.39	4320.00	--/72.5	--	--	--	--	--	--	--
05/23/00	4:32	7.5	7.27	4390.00	--/71.2	--	--	--	--	--	--	--
SUPPLY WELL												
07/27/97	13:40	--	7.85	257.00	22.7	4.89	-53	200	48	76	<10	1.5
11/23/98	15:15	1.0	7.40	1115.00	20.4	--	--	--	--	--	--	--
11/24/99	12:45	--	2.50	5386.00	18.8	--	--	--	--	--	--	--
05/23/00	--	--	--	--	--	--	--	--	--	--	--	--

Table 3
Groundwater Analytical Results
Former Chevron Service Station #9-7127
I-580 and Grant Line Road
Tracy, California

EXPLANATIONS:

Groundwater monitoring data and laboratory analytical results prior to May 23, 2000, were compiled from reports prepared by Blaine Tech Services, Inc.

(μ mhos/cm) = Micromhos per centimeter

DO = Dissolved Oxygen

(mg/L) = Milligrams per liter

ORP = Oxidation-Reduction Potential

(mV) = Millivolts

(ppm) = Parts per million

$^{\circ}$ C/ $^{\circ}$ F = Degrees Celsius/Degrees Fahrenheit

Conduct. = Conductivity

Temp. = Temperature

(Pre) = Pre-purge reading

(Post) = Post-purge reading

-- = Not Measured/Not Analyzed

STANDARD OPERATING PROCEDURE - GROUNDWATER SAMPLING

Gettler-Ryan Inc. field personnel adhere to the following procedures for the collection and handling of groundwater samples prior to analysis by the analytical laboratory. Prior to sample collection, the type of analysis to be performed is determined. Loss prevention of volatile compounds is controlled and sample preservation for subsequent analysis is maintained.

Prior to sampling, the presence or absence of free-phase hydrocarbons is determined using an interface probe. Product thickness, if present, is measured to the nearest 0.01 foot and is noted in the field notes. In addition, all depth to water level measurements are collected with a static water level indicator and are also recorded in the field notes, prior to purging and sampling any wells.

After water levels are collected and prior to sampling, if purging is to occur, each well is purged a minimum of three well casing volumes of water using pre-cleaned pumps (stack, suction, Grundfos), or disposable bailers. Temperature, pH and electrical conductivity are measured a minimum of three times during the purging. Purging continues until these parameters stabilize.

Groundwater samples are collected using disposable bailers. The water samples are transferred from the bailer into appropriate containers. Pre-preserved containers, supplied by analytical laboratories, are used when possible. When pre-preserved containers are not available, the laboratory is instructed to preserve the sample as appropriate. Duplicate samples are collected for the laboratory to use in maintaining quality assurance/quality control standards. The samples are labeled to include the job number, sample identification, collection date and time, analysis, preservation (if any), and the sample collector's initials. The water samples are placed in a cooler, maintained at 4°C for transport to the laboratory. Once collected in the field, all samples are maintained under chain of custody until delivered to the laboratory.

The chain of custody document includes the job number, type of preservation, if any, analysis requested, sample identification, date and time collected, and the sample collector's name. The chain of custody is signed and dated (including time of transfer) by each person who receives or surrenders the samples, beginning with the field personnel and ending with the laboratory personnel.

A laboratory supplied trip blank accompanies each sampling set. For sampling sets greater than 20 samples, 5% trip blanks are included. The trip blank is analyzed for some or all of the same compounds as the groundwater samples.

As requested by Chevron Environmental Management Company, the purge water and decontamination water generated during sampling activities is transported by IWM to Chemical Waste Management located in Kettleman Hill, California.



GETTLER-RYAN INC.

WELL MONITORING/SAMPLING FIELD DATA SHEET

Client/Facility #: Chevron #9-7127
 Site Address: I-580 And Grant Line Road
 City: Tracy, CA

Job Number: 385251
 Event Date: 5-9-07 (inclusive)
 Sampler: Joe

Well ID: MW-1
 Well Diameter: 2 1/4 in.
 Total Depth: 39.47 ft.
 Depth to Water: 29.70 ft.

Date Monitored: 5-9-07 Well Condition: See WCSS

Volume	3/4"= 0.02	1"= 0.04	2"= 0.17	3"= 0.38
Factor (VF)	4"= 0.66	5"= 1.02	6"= 1.50	12"= 5.80

xVF ~~0.66~~ = _____ x3 case volume= Estimated Purge Volume: _____ gal.

Purge Equipment:

Disposable Bailer _____
 Stainless Steel Bailer _____
 Stack Pump _____
 Suction Pump _____
 Grundfos _____
 Other: _____

Sampling Equipment:

Disposable Bailer _____
 Pressure Bailer _____
 Discrete Bailer _____
 Other: _____

Time Started: 1145 (2400 hrs)
 Time Completed: 1220 (2400 hrs)
 Depth to Product: 29.31 ft
 Depth to Water: 29.70 ft
 Hydrocarbon Thickness: 0.39 ft
 Visual Confirmation/Description:
Translucent product
 Skimmer / Absorbent Sock (circle one)
 Amt Removed from Skimmer: _____ gal
 Amt Removed from Well: 0.30 gal
 Water Removed: 1 gal.
 Product Transferred to: c/r yard

Start Time (purge): _____ Weather Conditions: _____
 Sample Time/Date: 1220 Water Color: _____ Odor: _____
 Purging Flow Rate: _____ gpm. Sediment Description: _____
 Did well de-water? _____ If yes, Time: _____ Volume: _____ gal.

Time (2400 hr.)	Volume (gal.)	pH	Conductivity (umhos/cm)	Temperature (C / F)	D.O. (mg/L)	ORP (mV)

LABORATORY INFORMATION

SAMPLE ID	(#) CONTAINER	REFRIG.	PRESERV. TYPE	LABORATORY	ANALYSES
MW-1	6 x vial	YES	HCl	LANCASTER	TPH-G(8015)/BTEX-MTBE(8260)

COMMENTS: _____

Add/Replaced Lock:

Add/Replaced Plug: _____ Size: _____



GETTLER - RYAN INC.

WELL MONITORING/SAMPLING FIELD DATA SHEET

Client/Facility #: Chevron #9-7127 Job Number: 385251
 Site Address: I-580 And Grant Line Road Event Date: 5-9-07 (inclusive)
 City: Tracy, CA Sampler: Joe

Well ID: MW-2 Date Monitored: 5-9-07 Well Condition: See wcss
 Well Diameter: 214 in.
 Total Depth: 38.26 ft.
 Depth to Water: 27.54 ft.
10.72 xVF 0.17 = 1.82 x3 case volume = Estimated Purge Volume: 5.5 gal.

Volume	3/4"= 0.02	1"= 0.04	2"= 0.17	3"= 0.38
Factor (VF)	4"= 0.66	5"= 1.02	6"= 1.50	12"= 5.80

Purge Equipment:
 Disposable Bailer
 Stainless Steel Bailer _____
 Stack Pump _____
 Suction Pump _____
 Grundfos _____
 Other: _____

Sampling Equipment:
 Disposable Bailer
 Pressure Bailer _____
 Discrete Bailer _____
 Other: _____

Time Started: _____ (2400 hrs)
 Time Completed: _____ (2400 hrs)
 Depth to Product: _____ ft
 Depth to Water: _____ ft
 Hydrocarbon Thickness: 0 ft
 Visual Confirmation/Description: _____
 Skimmer / Absorbant Sock (circle one)
 Amt Removed from Skimmer: _____ gal
 Amt Removed from Well: _____ gal
 Water Removed: _____
 Product Transferred to: _____

Start Time (purge): 0945 Weather Conditions: Hot
 Sample Time/Date: 101015-9-07 Water Color: clear Odor: none
 Purging Flow Rate: 0.5 gpm. Sediment Description: _____
 Did well de-water? _____ If yes, Time: _____ Volume: _____ gal.

Time (2400 hr.)	Volume (gal.)	pH	Conductivity (u mhos/cm)	Temperature (C / F)	D.O. (mg/L)	ORP (mV)
<u>0954</u>	<u>1.5</u>	<u>7.41</u>	<u>955</u>	<u>69.2</u>	_____	_____
<u>0958</u>	<u>3</u>	<u>7.43</u>	<u>1013</u>	<u>70.3</u>	_____	_____
<u>1003</u>	<u>5.5</u>	<u>7.28</u>	<u>1012</u>	<u>70.8</u>	_____	_____

LABORATORY INFORMATION

SAMPLE ID	(#) CONTAINER	REFRIG.	PRESERV. TYPE	LABORATORY	ANALYSES
MW-2	6 x voa vial	YES	HCL	LANCASTER	TPH-G(8015)/BTEX+MTBE(8260)

COMMENTS: _____

Add/Replaced Lock: _____ Add/Replaced Plug: _____ Size: _____



GETTLER - RYAN INC.

WELL MONITORING/SAMPLING FIELD DATA SHEET

Client/Facility #: Chevron #9-7127 Job Number: 385251
 Site Address: I-580 And Grant Line Road Event Date: 5-9-07 (inclusive)
 City: Tracy, CA Sampler: Joe

Well ID: MW-3 Date Monitored: 5-9-07 Well Condition: See wcss
 Well Diameter: 214 in.
 Total Depth: 40.05 ft.
 Depth to Water: 29.73 ft.
10.32 xVF 0.17 = 1.75 x3 case volume = Estimated Purge Volume: 5.5 gal.

Volume	3/4"= 0.02	1"= 0.04	2"= 0.17	3"= 0.38
Factor (VF)	4"= 0.66	5"= 1.02	6"= 1.50	12"= 5.80

Purge Equipment:

Disposable Bailer
 Stainless Steel Bailer _____
 Stack Pump _____
 Suction Pump _____
 Grundfos _____
 Other: _____

Sampling Equipment:

Disposable Bailer
 Pressure Bailer _____
 Discrete Bailer _____
 Other: _____

Time Started: _____ (2400 hrs)
 Time Completed: _____ (2400 hrs)
 Depth to Product: _____ ft
 Depth to Water: _____ ft
 Hydrocarbon Thickness: 0 ft
 Visual Confirmation/Description: _____
 Skimmer / Absorbant Sock (circle one)
 Amt Removed from Skimmer: _____ gal
 Amt Removed from Well: _____ gal
 Water Removed: _____
 Product Transferred to: _____

Start Time (purge): 1100 Weather Conditions: Hot
 Sample Time/Date: 1130 5-9-07 Water Color: clear Odor: yes
 Purging Flow Rate: 0.5 gpm. Sediment Description: _____
 Did well de-water? _____ If yes, Time: _____ Volume: _____ gal.

Time (2400 hr.)	Volume (gal.)	pH	Conductivity (u mhos/cm)	Temperature (C / F)	D.O. (mg/L)	ORP (mV)
<u>1110</u>	<u>1.5</u>	<u>6.75</u>	<u>1207</u>	<u>70.1</u>	_____	_____
<u>1115</u>	<u>3</u>	<u>6.70</u>	<u>1213</u>	<u>69.8</u>	_____	_____
<u>1119</u>	<u>5.2</u>	<u>6.77</u>	<u>1210</u>	<u>69.9</u>	_____	_____

LABORATORY INFORMATION

SAMPLE ID	(#) CONTAINER	REFRIG.	PRESERV. TYPE	LABORATORY	ANALYSES
<u>MW-3</u>	<u>6</u> x vva vial	<u>YES</u>	<u>HCL</u>	<u>LANCASTER</u>	<u>TPH-G(8015)/BTEX+MTBE(8260)</u>

COMMENTS:

Add/Replaced Lock: _____

Add/Replaced Plug: _____ Size: _____



GETTLER-RYAN INC.

WELL MONITORING/SAMPLING FIELD DATA SHEET

Client/Facility #: Chevron #9-7127
 Site Address: I-580 And Grant Line Road
 City: Tracy, CA

Job Number: 385251
 Event Date: 5-9-07 (inclusive)
 Sampler: Soc

Well ID: MW-4
 Well Diameter: 2 1/4 in.
 Total Depth: 31.68 ft.
 Depth to Water: 26.75 ft.
4.93 xVF 0.17 = 0.84 x3 case volume = Estimated Purge Volume: 3 gal.

Date Monitored: 5-9-07 Well Condition: See WCSS

Volume Factor (VF)	3/4"= 0.02	1"= 0.04	2"= 0.17	3"= 0.38
	4"= 0.66	5"= 1.02	6"= 1.50	12"= 5.80

Purge Equipment:
 Disposable Bailer
 Stainless Steel Bailer _____
 Stack Pump _____
 Suction Pump _____
 Grundfos _____
 Other: _____

Sampling Equipment:
 Disposable Bailer
 Pressure Bailer _____
 Discrete Bailer _____
 Other: _____

Time Started: _____ (2400 hrs)
 Time Completed: _____ (2400 hrs)
 Depth to Product: _____ ft
 Depth to Water: _____ ft
 Hydrocarbon Thickness: 0 ft
 Visual Confirmation/Description: _____
 Skimmer / Absorbant Sock (circle one)
 Amt Removed from Skimmer: _____ gal
 Amt Removed from Well: _____ gal
 Water Removed: _____
 Product Transferred to: _____

Start Time (purge): 1020 Weather Conditions: Hot
 Sample Time/Date: 1045 15-9-07 Water Color: clean Odor: mild
 Purging Flow Rate: 0.5 gpm. Sediment Description: _____
 Did well de-water? _____ If yes, Time: _____ Volume: _____ gal.

Time (2400 hr.)	Volume (gal.)	pH	Conductivity (umhos/cm)	Temperature (C/F)	D.O. (mg/L)	ORP (mV)
<u>1027</u>	<u>1</u>	<u>6.96</u>	<u>1091</u>	<u>70.2</u>	_____	_____
<u>1030</u>	<u>2</u>	<u>7.17</u>	<u>1114</u>	<u>70.5</u>	_____	_____
<u>1034</u>	<u>3</u>	<u>7.23</u>	<u>1128</u>	<u>70.1</u>	_____	_____

LABORATORY INFORMATION

SAMPLE ID	(#) CONTAINER	REFRIG.	PRESERV. TYPE	LABORATORY	ANALYSES
<u>MW-4</u>	<u>6 x vov vial</u>	<u>YES</u>	<u>HCL</u>	<u>LANCASTER</u>	<u>TPH-G(8015)/BTEX+MTBE(8260)</u>

COMMENTS: _____

Add/Replaced Lock: _____

Add/Replaced Plug: _____ Size: _____



GETTLER - RYAN INC.

WELL MONITORING/SAMPLING FIELD DATA SHEET

Client/Facility #: Chevron #9-7127
 Site Address: I-580 And Grant Line Road
 City: Tracy, CA

Job Number: 385251
 Event Date: 5-9-07 (inclusive)
 Sampler: Joe

Well ID: MW-5
 Well Diameter: 21.4 in.
 Total Depth: 28.12 ft.
 Depth to Water: 13.12 ft.

Date Monitored: 5-9-07 Well Condition: see WCSS

Volume	3/4"= 0.02	1"= 0.04	2"= 0.17	3"= 0.38
Factor (VF)	4"= 0.66	5"= 1.02	6"= 1.50	12"= 5.80

xVF _____ = _____ x3 case volume= Estimated Purge Volume: _____ gal.

Purge Equipment:

Disposable Bailer _____
 Stainless Steel Bailer _____
 Stack Pump _____
 Suction Pump _____
 Grundfos _____
 Other: _____

Sampling Equipment:

Disposable Bailer
 Pressure Bailer _____
 Discrete Bailer _____
 Other: _____

Time Started: _____ (2400 hrs)
 Time Completed: _____ (2400 hrs)
 Depth to Product: _____ ft
 Depth to Water: _____ ft
 Hydrocarbon Thickness: 0 ft
 Visual Confirmation/Description: _____

Skimmer / Absorbant Sock (circle one)
 Amt Removed from Skimmer: _____ gal
 Amt Removed from Well: _____ gal
 Water Removed: _____
 Product Transferred to: _____

Start Time (purge): _____ Weather Conditions: Hot
 Sample Time/Date: 0845 5-9-07 Water Color: clear Odor: none
 Purging Flow Rate: _____ gpm. Sediment Description: _____
 Did well de-water? _____ If yes, Time: _____ Volume: _____ gal.

Time (2400 hr.)	Volume (gal.)	pH	Conductivity (umhos/cm)	Temperature (C / F)	D.O. (mg/L)	ORP (mV)
_____	_____	_____	_____	_____	_____	_____
_____	_____	_____	_____	_____	_____	_____
_____	_____	_____	_____	_____	_____	_____
_____	_____	_____	_____	_____	_____	_____
_____	_____	_____	_____	_____	_____	_____
_____	_____	_____	_____	_____	_____	_____
_____	_____	_____	_____	_____	_____	_____

LABORATORY INFORMATION

SAMPLE ID	(#) CONTAINER	REFRIG.	PRESERV. TYPE	LABORATORY	ANALYSES
MW-5	6 x voa vial	YES	HCL	LANCASTER	TPH-G(8015)/BTEX+MTBE(8260)

COMMENTS: Good Sample - Area trenched around AREA, NOT ABLE TO ACCESS TRUCK.

Add/Replaced Lock: _____ Add/Replaced Plug: _____ Size: _____



GETTLER-RYAN INC.

WELL MONITORING/SAMPLING FIELD DATA SHEET

Client/Facility #: Chevron #9-7127
 Site Address: I-580 And Grant Line Road
 City: Tracy, CA

Job Number: 385251
 Event Date: 5-9-07 (inclusive)
 Sampler: See

Well ID: MW-6
 Well Diameter: 21.4 in.
 Total Depth: 28.71 ft.
 Depth to Water: 12.38 ft.

Date Monitored: 5-9-07 Well Condition: See wcss

Volume	3/4"= 0.02	1"= 0.04	2"= 0.17	3"= 0.38
Factor (VF)	4"= 0.66	5"= 1.02	6"= 1.50	12"= 5.80

xVF 0.17 = _____ x3 case volume= Estimated Purge Volume: _____ gal.

Purge Equipment:

Disposable Bailer _____
 Stainless Steel Bailer _____
 Stack Pump _____
 Suction Pump _____
 Grundfos _____
 Other: _____


Sampling Equipment:

Disposable Bailer _____
 Pressure Bailer _____
 Discrete Bailer _____
 Other: _____

Time Started: _____ (2400 hrs)
 Time Completed: _____ (2400 hrs)
 Depth to Product: _____ ft
 Depth to Water: _____ ft
 Hydrocarbon Thickness: 0 ft
 Visual Confirmation/Description: _____

Skimmer / Absorbant Sock (circle one)
 Amt Removed from Skimmer: _____ gal
 Amt Removed from Well: _____ gal
 Water Removed: _____
 Product Transferred to: _____

Start Time (purge): _____ Weather Conditions: Hot
 Sample Time/Date: 0800 15-9-07 Water Color: clear Odor: none
 Purging Flow Rate: _____ gpm. Sediment Description: _____
 Did well de-water? _____ If yes, Time: _____ Volume: _____ gal.



LABORATORY INFORMATION

SAMPLE ID	(#) CONTAINER	REFRIG.	PRESERV. TYPE	LABORATORY	ANALYSES
MW- <u>6</u>	<u>6</u> x voa vial	YES	HCL	LANCASTER	TPH-G(8015)/BTEX+MTBE(8260)

COMMENTS: Grab sample - TRENCHED AROUND AREA, NOT ABLE TO ACCESS TRUCK

Add/Replaced Lock: _____ Add/Replaced Plug: _____ Size: _____



GETTLER-RYAN INC.

WELL MONITORING/SAMPLING FIELD DATA SHEET

Client/Facility #: Chevron #9-7127 Job Number: 385251
 Site Address: I-580 And Grant Line Road Event Date: 5.9.07 (inclusive)
 City: Tracy, CA Sampler: Joe

Well ID: MW-1 Date Monitored: 5.9.07 Well Condition: See W/CSS

Well Diameter: 21.4 in.
 Total Depth: 28.10 ft.
 Depth to Water: 13.05 ft.

Volume	3/4"= 0.02	1"= 0.04	2"= 0.17	3"= 0.38
Factor (VF)	4"= 0.66	5"= 1.02	6"= 1.50	12"= 5.80

_____ xVF _____ = _____ x3 case volume= Estimated Purge Volume: _____ gal.

Purge Equipment:

Disposable Bailer _____
 Stainless Steel Bailer _____
 Stack Pump _____
 Suction Pump _____
 Grundfos _____
 Other: _____

Sampling Equipment:

Disposable Bailer
 Pressure Bailer _____
 Discrete Bailer _____
 Other: _____

Time Started: _____ (2400 hrs)
 Time Completed: _____ (2400 hrs)
 Depth to Product: _____ ft
 Depth to Water: _____ ft
 Hydrocarbon Thickness: 0 ft
 Visual Confirmation/Description: _____
 Skimmer / Absorbant Sock (circle one)
 Amt Removed from Skimmer: _____ gal
 Amt Removed from Well: _____ gal
 Water Removed: _____
 Product Transferred to: _____

Start Time (purge): _____ Weather Conditions: Hot
 Sample Time/Date: 0820 15.9.07 Water Color: clear Odor: non
 Purging Flow Rate: _____ gpm. Sediment Description: _____
 Did well de-water? _____ If yes, Time: _____ Volume: _____ gal.

Time (2400 hr.)	Volume (gal.)	pH	Conductivity (μ mhos/cm)	Temperature (C / F)	D.O. (mg/L)	ORP (mV)
_____	_____	_____	_____	_____	_____	_____
_____	_____	_____	_____	_____	_____	_____
_____	_____	_____	_____	_____	_____	_____
_____	_____	_____	_____	_____	_____	_____
_____	_____	_____	_____	_____	_____	_____

LABORATORY INFORMATION

SAMPLE ID	(#) CONTAINER	REFRIG.	PRESERV. TYPE	LABORATORY	ANALYSES
MW-7	4 x voa vial	YES	HCL	LANCASTER	TPH-G(8015)/BTEX+MTBE(8260)

COMMENTS: Grab sample - trenched around area, not able to access truck.

Add/Replaced Lock: _____ Add/Replaced Plug: _____ Size: _____



GETTLER - RYAN INC.

WELL MONITORING/SAMPLING FIELD DATA SHEET

Client/Facility #: Chevron #9-7127
 Site Address: I-580 And Grant Line Road
 City: Tracy, CA

Job Number: 385251
 Event Date: 5-9-07 (inclusive)
 Sampler: JVC

Well ID: MW-8 Date Monitored: 5-9-07 Well Condition: See WCSS

Well Diameter: 214 in.
 Total Depth: 41.77 ft.
 Depth to Water: 29.72 ft.
12.05 xVF

Volume	3/4"= 0.02	1"= 0.04	2"= 0.17	3"= 0.38
Factor (VF)	4"= 0.66	5"= 1.02	6"= 1.50	12"= 5.80

0.17 = 2.05 x3 case volume= Estimated Purge Volume: 6 gal.

Purge Equipment:

Disposable Bailer
 Stainless Steel Bailer _____
 Stack Pump _____
 Suction Pump
 Grundfos _____
 Other: _____

Sampling Equipment:

Disposable Bailer
 Pressure Bailer _____
 Discrete Bailer _____
 Other: _____

Time Started: _____ (2400 hrs)
 Time Completed: _____ (2400 hrs)
 Depth to Product: _____ ft
 Depth to Water: _____ ft
 Hydrocarbon Thickness: 0 ft
 Visual Confirmation/Description: _____
 Skimmer / Absorbent Sock (circle one)
 Amt Removed from Skimmer: _____ gal
 Amt Removed from Well: _____ gal
 Water Removed: _____
 Product Transferred to: _____

Start Time (purge): 0900 Weather Conditions: Hot/clear
 Sample Time/Date: 0930 15-9-07 Water Color: clear Odor: none
 Purging Flow Rate: 2.5 gpm. Sediment Description: _____
 Did well de-water? _____ If yes, Time: _____ Volume: _____ gal.

Time (2400 hr.)	Volume (gal.)	pH	Conductivity (u mhos/cm)	Temperature (C/F)	D.O. (mg/L)	ORP (mV)
<u>0912</u>	<u>2</u>	<u>6.99</u>	<u>1215</u>	<u>70.4</u>	_____	_____
<u>0916</u>	<u>4</u>	<u>7.13</u>	<u>1212</u>	<u>70.6</u>	_____	_____
<u>0921</u>	<u>6</u>	<u>7.18</u>	<u>1218</u>	<u>71.0</u>	_____	_____

LABORATORY INFORMATION

SAMPLE ID	(#) CONTAINER	REFRIG.	PRESERV. TYPE	LABORATORY	ANALYSES
<u>MW-8</u>	<u>6</u> x vov vial	<u>YES</u>	<u>HCL</u>	<u>LANCASTER</u>	<u>TPH-G(8015)/BTEX+MTBE(8260)</u>

COMMENTS: _____

Add/Replaced Lock: _____

Add/Replaced Plug: _____ Size: _____

Chevron California Region Analysis Request/Chain of Custody



051107-05

Acct. #: 12099

For Lancaster Laboratories use only
Sample #: 5053290-97

SCR#:

G# 1038017

Cambria MTI Project #: 63H-1656

Analyses Requested

Facility #: <u>SS#9-7127 G-R#385251 Global ID#T0600102298</u> Site Address: <u>I-580 AND GRANT LINE ROAD, TRACY, CA</u> Chevron PM: <u>MTI</u> Lead Consultant: <u>CRAHL</u> Consultant/Office: <u>G-R, Inc., 6747 Sierra Court, Suite J, Dublin, Ca. 94568</u> Consultant Prj. Mgr.: <u>Deanna L. Harding (deanna@grinc.com)</u> Consultant Phone #: <u>925-551-7555</u> Fax #: <u>925-551-7899</u> Sampler: <u>SOE ASEMIAN</u> Service Order #: _____ <input type="checkbox"/> Non SAR: _____				Matrix <input type="checkbox"/> Potable <input type="checkbox"/> NPDES <input type="checkbox"/> Water <input type="checkbox"/> Oil <input type="checkbox"/> Air		Preservation Codes H H BTEX + MTBE 8260 <input type="checkbox"/> 8021 <input checked="" type="checkbox"/> TPH 8015 MOD GRO TPH 8015 MOD DRO <input type="checkbox"/> Silica Gel Cleanup 8260 full scan Oxygenates Lead 7420 <input type="checkbox"/> 7421 <input type="checkbox"/>										Preservative Codes H = HCl T = Thiosulfate N = HNO ₃ B = NaOH S = H ₂ SO ₄ O = Other <input type="checkbox"/> J value reporting needed <input checked="" type="checkbox"/> Must meet lowest detection limits possible for 8260 compounds 8021 MTBE Confirmation <input type="checkbox"/> Confirm highest hit by 8260 <input type="checkbox"/> Confirm all hits by 8260 <input type="checkbox"/> Run ___ oxy s on highest hit <input type="checkbox"/> Run ___ oxy s on all hits		
Sample Identification		Date Collected	Time Collected	Grab	Composite	Soil	Water	Oil	Air	Total Number of Containers	BTEX + MTBE 8260	TPH 8015 MOD GRO	TPH 8015 MOD DRO	8260 full scan	Oxygenates	Lead 7420	7421	Comments / Remarks
<u>QA</u>				<input checked="" type="checkbox"/>			<input checked="" type="checkbox"/>			<u>2</u>	<input checked="" type="checkbox"/>	<input checked="" type="checkbox"/>						
T.A. <u>5-9-07</u>										6	<input checked="" type="checkbox"/>	<input checked="" type="checkbox"/>						
<u>MW-2</u>		<u>5-9-07</u>	<u>1010</u>							<u>6</u>	<input checked="" type="checkbox"/>	<input checked="" type="checkbox"/>						
<u>MW-3</u>			<u>1130</u>							<u>6</u>	<input checked="" type="checkbox"/>	<input checked="" type="checkbox"/>						
<u>MW-4</u>			<u>1045</u>							<u>6</u>	<input checked="" type="checkbox"/>	<input checked="" type="checkbox"/>						
<u>MW-5</u>			<u>0845</u>							<u>6</u>	<input checked="" type="checkbox"/>	<input checked="" type="checkbox"/>						
<u>MW-6</u>			<u>0800</u>							<u>6</u>	<input checked="" type="checkbox"/>	<input checked="" type="checkbox"/>						
<u>MW-7</u>			<u>0820</u>							<u>6</u>	<input checked="" type="checkbox"/>	<input checked="" type="checkbox"/>						
<u>MW-8</u>		<u>Y</u>	<u>0930</u>	<u>Y</u>			<u>Y</u>			<u>6</u>	<input checked="" type="checkbox"/>	<input checked="" type="checkbox"/>						

Turnaround Time Requested (TAT) (please circle) STD. TAT <u>72 hour</u> 48 hour 24 hour 4 day 5 day			Relinquished by: <u>[Signature]</u> Date <u>5-9-07</u> Time <u>1345</u>		Received by: <u>Diane</u> Date <u>5/11/07</u> Time	
Data Package Options (please circle if required) QC Summary Type I — Full Type VI (Raw Data) <input type="checkbox"/> Coelt. Deliverable not needed WIP (RWQCB) EDF/EOD Disk			Relinquished by: <u>[Signature]</u> Date <u>5/11/07</u> Time <u>1320</u>		Received by: <u>Arches Amaya</u> Date <u>5/11/07</u> Time <u>1320</u>	
			Relinquished by: <u>[Signature]</u> Date <u>5/11/07</u> Time <u>1530</u>		Received by: <u>DHL</u> Date <u>5/11/07</u> Time	
			Relinquished by Commercial Carrier: <u>DHL</u>		Received by: <u>Kathy Binkley</u> Date <u>5/12/07</u> Time <u>1015</u>	
			Temperature Upon Receipt <u>1.1°-4.2° C Ranges</u>		Custody Seals Intact? <u>Yes</u> No	



Analysis Report

2425 New Holland Pike, PO Box 12425, Lancaster, PA 17605-2425 • 717-656-2300 Fax: 717-656-2681 • www.lancasterlabs.com

ANALYTICAL RESULTS

Prepared for:

Chevron c/o CRA
Suite 110
2000 Opportunity Drive
Roseville CA 95678

916-677-3407

Prepared by:

Lancaster Laboratories
2425 New Holland Pike
Lancaster, PA 17605-2425

RECEIVED

MAY 25 2007

GETTLER-RYAN INC.
GENERAL CONTRACTORS

SAMPLE GROUP

The sample group for this submittal is 1038017. Samples arrived at the laboratory on Saturday, May 12, 2007. The PO# for this group is 0015009981 and the release number is MTI.

<u>Client Description</u>		<u>Lancaster Labs Number</u>
QA-T-070509	NA Water	5053290
MW-2-W-070509	Grab Water	5053291
MW-3-W-070509	Grab Water	5053292
MW-4-W-070509	Grab Water	5053293
MW-5-W-070509	Grab Water	5053294
MW-6-W-070509	Grab Water	5053295
MW-7-W-070509	Grab Water	5053296
MW-8-W-070509	Grab Water	5053297

ELECTRONIC Gettler-Ryan, Inc.
COPY TO

Attn: Cheryl Hansen

Questions? Contact your Client Services Representative
Angela M Miller at (717) 656-2300

Respectfully Submitted,



Robin C. Runkle
Senior Specialist



Analysis Report

2425 New Holland Pike, PO Box 12425, Lancaster, PA 17605-2425 • 717-656-2300 Fax: 717-656-2681 • www.lancasterlabs.com

Lancaster Laboratories Sample No. WW 5053290

QA-T-070509 NA Water
Facility# 97127 Job# 385251 MTI# 63H-1656 GRD
I-580 & Grant Line-Tracy T0600102298 QA
Collected: 05/09/2007

Account Number: 12099

Submitted: 05/12/2007 10:15
Reported: 05/24/2007 at 15:21
Discard: 06/24/2007

Chevron c/o CRA
Suite 110
2000 Opportunity Drive
Roseville CA 95678

GLTQA

CAT No.	Analysis Name	CAS Number	As Received Result	As Received Method Detection Limit	Units	Dilution Factor
01728	TPH-GRO - Waters	n.a.	N.D.	50.	ug/l	1
The reported concentration of TPH-GRO does not include MTBE or other gasoline constituents eluting prior to the C6 (n-hexane) TPH-GRO range start time.						
06054	BTEX+MTBE by 8260B					
02010	Methyl Tertiary Butyl Ether	1634-04-4	N.D.	0.5	ug/l	1
05401	Benzene	71-43-2	N.D.	0.5	ug/l	1
05407	Toluene	108-88-3	N.D.	0.5	ug/l	1
05415	Ethylbenzene	100-41-4	N.D.	0.5	ug/l	1
06310	Xylene (Total)	1330-20-7	N.D.	0.5	ug/l	1

State of California Lab Certification No. 2116

All QC is compliant unless otherwise noted. Please refer to the Quality Control Summary for overall QC performance data and associated samples.

Laboratory Chronicle

CAT No.	Analysis Name	Method	Trial#	Analysis Date and Time	Analyst	Dilution Factor
01728	TPH-GRO - Waters	SW-846 8015B modified	1	05/15/2007 08:47	Linda C Pape	1
06054	BTEX+MTBE by 8260B	SW-846 8260B	1	05/18/2007 19:08	Michael A Ziegler	1
01146	GC VOA Water Prep	SW-846 5030B	1	05/15/2007 08:47	Linda C Pape	1
01163	GC/MS VOA Water Prep	SW-846 5030B	1	05/18/2007 19:08	Michael A Ziegler	1



Analysis Report

2425 New Holland Pike, PO Box 12425, Lancaster, PA 17605-2425 • 717-656-2300 Fax: 717-656-2681 • www.lancasterlabs.com

Lancaster Laboratories Sample No. WW 5053291

MW-2-W-070509 Grab Water
 Facility# 97127 Job# 385251 MTI# 63H-1656 GRD
 I-580 & Grant Line-Tracy T0600102298 MW-2
 Collected: 05/09/2007 10:10 by JA

Account Number: 12099

Submitted: 05/12/2007 10:15
 Reported: 05/24/2007 at 15:21
 Discard: 06/24/2007

Chevron c/o CRA
 Suite 110
 2000 Opportunity Drive
 Roseville CA 95678

GLT02

CAT No.	Analysis Name	CAS Number	As Received Result	As Received Method Detection Limit	Units	Dilution Factor
01728	TPH-GRO - Waters	n.a.	N.D.	50.	ug/l	1
	The reported concentration of TPH-GRO does not include MTBE or other gasoline constituents eluting prior to the C6 (n-hexane) TPH-GRO range start time.					
06054	BTEX+MTBE by 8260B					
02010	Methyl Tertiary Butyl Ether	1634-04-4	N.D.	0.5	ug/l	1
05401	Benzene	71-43-2	N.D.	0.5	ug/l	1
05407	Toluene	108-88-3	N.D.	0.5	ug/l	1
05415	Ethylbenzene	100-41-4	N.D.	0.5	ug/l	1
06310	Xylene (Total)	1330-20-7	N.D.	0.5	ug/l	1

State of California Lab Certification No. 2116

All QC is compliant unless otherwise noted. Please refer to the Quality Control Summary for overall QC performance data and associated samples.

Laboratory Chronicle

CAT No.	Analysis Name	Method	Analysis		Analyst	Dilution Factor
			Trial#	Date and Time		
01728	TPH-GRO - Waters	SW-846 8015B modified	1	05/15/2007 23:17	Linda C Pape	1
06054	BTEX+MTBE by 8260B	SW-846 8260B	1	05/17/2007 18:02	Michael A Ziegler	1
01146	GC VOA Water Prep	SW-846 5030B	1	05/15/2007 23:17	Linda C Pape	1
01163	GC/MS VOA Water Prep	SW-846 5030B	1	05/17/2007 18:02	Michael A Ziegler	1



Analysis Report

2425 New Holland Pike, PO Box 12425, Lancaster, PA 17605-2425 • 717-656-2300 Fax: 717-656-2681 • www.lancasterlabs.com

Page 1 of 1

Lancaster Laboratories Sample No. WW 5053292

MW-3-W-070509 Grab Water
Facility# 97127 Job# 385251 MTI# 63H-1656 GRD
I-580 & Grant Line-Tracy T0600102298 MW-3
Collected: 05/09/2007 11:30 by JA

Account Number: 12099

Submitted: 05/12/2007 10:15
Reported: 05/24/2007 at 15:21
Discard: 06/24/2007

Chevron c/o CRA
Suite 110
2000 Opportunity Drive
Roseville CA 95678

GLT03

CAT No.	Analysis Name	CAS Number	As Received Result	As Received Method Detection Limit	Units	Dilution Factor
01728	TPH-GRO - Waters	n.a.	40,000.	5,000.	ug/l	100
	The reported concentration of TPH-GRO does not include MTBE or other gasoline constituents eluting prior to the C6 (n-hexane) TPH-GRO range start time.					
06054	BTEX+MTBE by 8260B					
02010	Methyl Tertiary Butyl Ether	1634-04-4	N.D.	10.	ug/l	20
05401	Benzene	71-43-2	9,200.	50.	ug/l	100
05407	Toluene	108-88-3	660.	10.	ug/l	20
05415	Ethylbenzene	100-41-4	590.	10.	ug/l	20
06310	Xylene (Total)	1330-20-7	1,300.	10.	ug/l	20

State of California Lab Certification No. 2116

All QC is compliant unless otherwise noted. Please refer to the Quality Control Summary for overall QC performance data and associated samples.

Laboratory Chronicle

CAT No.	Analysis Name	Method	Trial#	Analysis Date and Time	Analyst	Dilution Factor
01728	TPH-GRO - Waters	SW-846 8015B modified	1	05/15/2007 20:25	Linda C Pape	100
06054	BTEX+MTBE by 8260B	SW-846 8260B	1	05/17/2007 18:25	Michael A Ziegler	20
06054	BTEX+MTBE by 8260B	SW-846 8260B	1	05/17/2007 18:48	Michael A Ziegler	100
01146	GC VOA Water Prep	SW-846 5030B	1	05/15/2007 20:25	Linda C Pape	100
01163	GC/MS VOA Water Prep	SW-846 5030B	1	05/17/2007 18:25	Michael A Ziegler	20
01163	GC/MS VOA Water Prep	SW-846 5030B	2	05/17/2007 18:48	Michael A Ziegler	100

Lancaster Laboratories Sample No. WW 5053293

 MW-4-W-070509 Grab Water
 Facility# 97127 Job# 385251 MTI# 63H-1656 GRD
 I-580 & Grant Line-Tracy T0600102298 MW-4
 Collected: 05/09/2007 10:45 by JA

Account Number: 12099

 Submitted: 05/12/2007 10:15
 Reported: 05/24/2007 at 15:21
 Discard: 06/24/2007

 Chevron c/o CRA
 Suite 110
 2000 Opportunity Drive
 Roseville CA 95678

GLT04

CAT No.	Analysis Name	CAS Number	As Received Result	As Received Method Detection Limit	Units	Dilution Factor
01728	TPH-GRO - Waters	n.a.	940.	50.	ug/l	1
	The reported concentration of TPH-GRO does not include MTBE or other gasoline constituents eluting prior to the C6 (n-hexane) TPH-GRO range start time.					
06054	BTEX+MTBE by 8260B					
02010	Methyl Tertiary Butyl Ether	1634-04-4	N.D.	0.5	ug/l	1
05401	Benzene	71-43-2	170.	0.5	ug/l	1
05407	Toluene	108-88-3	5.	0.5	ug/l	1
05415	Ethylbenzene	100-41-4	9.	0.5	ug/l	1
06310	Xylene (Total)	1330-20-7	11.	0.5	ug/l	1

State of California Lab Certification No. 2116

All QC is compliant unless otherwise noted. Please refer to the Quality Control Summary for overall QC performance data and associated samples.

Laboratory Chronicle

CAT No.	Analysis Name	Method	Analysis		Analyst	Dilution Factor
			Trial#	Date and Time		
01728	TPH-GRO - Waters	SW-846 8015B modified	1	05/15/2007 19:52	Linda C Pape	1
06054	BTEX+MTBE by 8260B	SW-846 8260B	1	05/17/2007 19:11	Michael A Ziegler	1
01146	GC VOA Water Prep	SW-846 5030B	1	05/15/2007 19:52	Linda C Pape	1
01163	GC/MS VOA Water Prep	SW-846 5030B	1	05/17/2007 19:11	Michael A Ziegler	1



Analysis Report

2425 New Holland Pike, PO Box 12425, Lancaster, PA 17605-2425 • 717-656-2300 Fax: 717-656-2681 • www.lancasterlabs.com

Lancaster Laboratories Sample No. WW 5053294

MW-5-W-070509 Grab Water
 Facility# 97127 Job# 385251 MTI# 63H-1656 GRD
 I-580 & Grant Line-Tracy T0600102298 MW-5
 Collected: 05/09/2007 08:45 by JA

Account Number: 12099

Submitted: 05/12/2007 10:15
 Reported: 05/24/2007 at 15:21
 Discard: 06/24/2007

Chevron c/o CRA
 Suite 110
 2000 Opportunity Drive
 Roseville CA 95678

GLT05

CAT No.	Analysis Name	CAS Number	As Received Result	As Received Method Detection Limit	Units	Dilution Factor
01728	TPH-GRO - Waters	n.a.	N.D.	50.	ug/l	1
	The reported concentration of TPH-GRO does not include MTBE or other gasoline constituents eluting prior to the C6 (n-hexane) TPH-GRO range start time.					
06054	BTEX+MTBE by 8260B					
02010	Methyl Tertiary Butyl Ether	1634-04-4	N.D.	0.5	ug/l	1
05401	Benzene	71-43-2	N.D.	0.5	ug/l	1
05407	Toluene	108-88-3	N.D.	0.5	ug/l	1
05415	Ethylbenzene	100-41-4	N.D.	0.5	ug/l	1
06310	Xylene (Total)	1330-20-7	N.D.	0.5	ug/l	1

State of California Lab Certification No. 2116

All QC is compliant unless otherwise noted. Please refer to the Quality Control Summary for overall QC performance data and associated samples.

Laboratory Chronicle

CAT No.	Analysis Name	Method	Trial#	Analysis Date and Time	Analyst	Dilution Factor
01728	TPH-GRO - Waters	SW-846 8015B modified	1	05/15/2007 15:26	Linda C Pape	1
06054	BTEX+MTBE by 8260B	SW-846 8260B	1	05/17/2007 19:56	Michael A Ziegler	1
01146	GC VOA Water Prep	SW-846 5030B	1	05/15/2007 15:26	Linda C Pape	1
01163	GC/MS VOA Water Prep	SW-846 5030B	1	05/17/2007 19:56	Michael A Ziegler	1

Lancaster Laboratories Sample No. WW 5053295

MW-6-W-070509 Grab Water
 Facility# 97127 Job# 385251 MTI# 63H-1656 GRD
 I-580 & Grant Line-Tracy T0600102298 MW-6
 Collected: 05/09/2007 08:00 by JA

Account Number: 12099

Submitted: 05/12/2007 10:15
 Reported: 05/24/2007 at 15:21
 Discard: 06/24/2007

Chevron c/o CRA
 Suite 110
 2000 Opportunity Drive
 Roseville CA 95678

GLT06

CAT No.	Analysis Name	CAS Number	As Received Result	As Received Method Detection Limit	Units	Dilution Factor
01728	TPH-GRO - Waters	n.a.	N.D.	50.	ug/l	1
	The reported concentration of TPH-GRO does not include MTBE or other gasoline constituents eluting prior to the C6 (n-hexane) TPH-GRO range start time.					
06054	BTEX+MTBE by 8260B					
02010	Methyl Tertiary Butyl Ether	1634-04-4	N.D.	0.5	ug/l	1
05401	Benzene	71-43-2	N.D.	0.5	ug/l	1
05407	Toluene	108-88-3	N.D.	0.5	ug/l	1
05415	Ethylbenzene	100-41-4	N.D.	0.5	ug/l	1
06310	Xylene (Total)	1330-20-7	N.D.	0.5	ug/l	1

State of California Lab Certification No. 2116

All QC is compliant unless otherwise noted. Please refer to the Quality Control Summary for overall QC performance data and associated samples.

Laboratory Chronicle

CAT No.	Analysis Name	Method	Trial#	Analysis Date and Time	Analyst	Dilution Factor
01728	TPH-GRO - Waters	SW-846 8015B modified	1	05/15/2007 16:00	Linda C Pape	1
06054	BTEX+MTBE by 8260B	SW-846 8260B	1	05/17/2007 21:04	Michael A Ziegler	1
01146	GC VOA Water Prep	SW-846 5030B	1	05/15/2007 16:00	Linda C Pape	1
01163	GC/MS VOA Water Prep	SW-846 5030B	1	05/17/2007 21:04	Michael A Ziegler	1



Analysis Report

2425 New Holland Pike, PO Box 12425, Lancaster, PA 17605-2425 • 717-656-2300 Fax: 717-656-2681 • www.lancasterlabs.com

Page 1 of 1

Lancaster Laboratories Sample No. WW 5053296

MW-7-W-070509 Grab Water
Facility# 97127 Job# 385251 MTI# 63H-1656 GRD
I-580 & Grant Line-Tracy T0600102298 MW-7
Collected: 05/09/2007 08:20 by JA

Account Number: 12099

Submitted: 05/12/2007 10:15
Reported: 05/24/2007 at 15:21
Discard: 06/24/2007

Chevron c/o CRA
Suite 110
2000 Opportunity Drive
Roseville CA 95678

GLT07

CAT No.	Analysis Name	CAS Number	As Received Result	As Received Method Detection Limit	Units	Dilution Factor
01728	TPH-GRO - Waters	n.a.	N.D.	50.	ug/l	1
	The reported concentration of TPH-GRO does not include MTBE or other gasoline constituents eluting prior to the C6 (n-hexane) TPH-GRO range start time.					
06054	BTEX+MTBE by 8260B					
02010	Methyl Tertiary Butyl Ether	1634-04-4	N.D.	0.5	ug/l	1
05401	Benzene	71-43-2	N.D.	0.5	ug/l	1
05407	Toluene	108-88-3	N.D.	0.5	ug/l	1
05415	Ethylbenzene	100-41-4	N.D.	0.5	ug/l	1
06310	Xylene (Total)	1330-20-7	N.D.	0.5	ug/l	1

State of California Lab Certification No. 2116

All QC is compliant unless otherwise noted. Please refer to the Quality Control Summary for overall QC performance data and associated samples.

Laboratory Chronicle

CAT No.	Analysis Name	Method	Trial#	Analysis		Analyst	Dilution Factor
				Date	Time		
01728	TPH-GRO - Waters	SW-846 8015B modified	1	05/15/2007	16:33	Linda C Pape	1
06054	BTEX+MTBE by 8260B	SW-846 8260B	1	05/17/2007	21:26	Michael A Ziegler	1
01146	GC VOA Water Prep	SW-846 5030B	1	05/15/2007	16:33	Linda C Pape	1
01163	GC/MS VOA Water Prep	SW-846 5030B	1	05/17/2007	21:26	Michael A Ziegler	1



Analysis Report

2425 New Holland Pike, PO Box 12425, Lancaster, PA 17605-2425 • 717-656-2300 Fax: 717-656-2681 • www.lancasterlabs.com

Lancaster Laboratories Sample No. WW 5053297

MW-8-W-070509 Grab Water
Facility# 97127 Job# 385251 MTI# 63H-1656 GRD
I-580 & Grant Line-Tracy T0600102298 MW-8
Collected: 05/09/2007 09:30 by JA

Account Number: 12099

Submitted: 05/12/2007 10:15
Reported: 05/24/2007 at 15:21
Discard: 06/24/2007

Chevron c/o CRA
Suite 110
2000 Opportunity Drive
Roseville CA 95678

GLT08

CAT No.	Analysis Name	CAS Number	As Received Result	As Received Method Detection Limit	Units	Dilution Factor
01728	TPH-GRO - Waters	n.a.	N.D.	50.	ug/l	1
	The reported concentration of TPH-GRO does not include MTBE or other gasoline constituents eluting prior to the C6 (n-hexane) TPH-GRO range start time.					
06054	BTEX+MTBE by 8260B					
02010	Methyl Tertiary Butyl Ether	1634-04-4	N.D.	0.5	ug/l	1
05401	Benzene	71-43-2	N.D.	0.5	ug/l	1
05407	Toluene	108-88-3	N.D.	0.5	ug/l	1
05415	Ethylbenzene	100-41-4	N.D.	0.5	ug/l	1
06310	Xylene (Total)	1330-20-7	N.D.	0.5	ug/l	1

State of California Lab Certification No. 2116

All QC is compliant unless otherwise noted. Please refer to the Quality Control Summary for overall QC performance data and associated samples.

Laboratory Chronicle

CAT No.	Analysis Name	Method	Trial#	Analysis Date and Time	Analyst	Dilution Factor
01728	TPH-GRO - Waters	SW-846 8015B modified	1	05/15/2007 17:06	Linda C Pape	1
06054	BTEX+MTBE by 8260B	SW-846 8260B	1	05/17/2007 21:49	Michael A Ziegler	1
01146	GC VOA Water Prep	SW-846 5030B	1	05/15/2007 17:06	Linda C Pape	1
01163	GC/MS VOA Water Prep	SW-846 5030B	1	05/17/2007 21:49	Michael A Ziegler	1

Quality Control Summary

 Client Name: Chevron c/o CRA
 Reported: 05/24/07 at 03:21 PM

Group Number: 1038017

Matrix QC may not be reported if site-specific QC samples were not submitted. In these situations, to demonstrate precision and accuracy at a batch level, a LCS/LCSD was performed, unless otherwise specified in the method.

Laboratory Compliance Quality Control

<u>Analysis Name</u>	<u>Blank Result</u>	<u>Blank MDL</u>	<u>Report Units</u>	<u>LCS %REC</u>	<u>LCSD %REC</u>	<u>LCS/LCSD Limits</u>	<u>RPD</u>	<u>RPD Max</u>
Batch number: 07135A51A TPH-GRO - Waters	N.D.	50.	ug/l	130	127	75-135	2	30
Batch number: 07135A51B TPH-GRO - Waters	N.D.	50.	ug/l	130	127	75-135	2	30
Batch number: D071374AA Methyl Tertiary Butyl Ether	N.D.	0.5	ug/l	86		73-119		
Benzene	N.D.	0.5	ug/l	88		78-119		
Toluene	N.D.	0.5	ug/l	93		85-115		
Ethylbenzene	N.D.	0.5	ug/l	91		82-119		
Xylene (Total)	N.D.	0.5	ug/l	95		83-113		
Batch number: Z071384AA Methyl Tertiary Butyl Ether	N.D.	0.5	ug/l	101		73-119		
Benzene	N.D.	0.5	ug/l	90		78-119		
Toluene	N.D.	0.5	ug/l	94		85-115		
Ethylbenzene	N.D.	0.5	ug/l	94		82-119		
Xylene (Total)	N.D.	0.5	ug/l	98		83-113		

Sample Matrix Quality Control

Unspiked (UNSPK) = the sample used in conjunction with the matrix spike
 Background (BKG) = the sample used in conjunction with the duplicate

<u>Analysis Name</u>	<u>MS %REC</u>	<u>MSD %REC</u>	<u>MS/MSD Limits</u>	<u>RPD</u>	<u>RPD MAX</u>	<u>BKG Conc</u>	<u>DUP Conc</u>	<u>DUP RPD</u>	<u>Dup RPD Max</u>
Batch number: 07135A51A TPH-GRO - Waters	172*		63-154						
Batch number: 07135A51B TPH-GRO - Waters	172*		63-154						
Batch number: D071374AA Methyl Tertiary Butyl Ether	85	84	69-127	2	30				
Benzene	94	89	83-128	5	30				
Toluene	98	92	83-127	7	30				
Ethylbenzene	95	89	82-129	7	30				
Xylene (Total)	94	89	82-130	5	30				
Batch number: Z071384AA Methyl Tertiary Butyl Ether	110	97	69-127	7	30				
Benzene	99	93	83-128	6	30				
Toluene	106	103	83-127	2	30				
Ethylbenzene	105	103	82-129	2	30				

*- Outside of specification

- (1) The result for one or both determinations was less than five times the LOQ.
- (2) The background result was more than four times the spike added.

Quality Control Summary

 Client Name: Chevron c/o CRA
 Reported: 05/24/07 at 03:21 PM

Group Number: 1038017

Sample Matrix Quality Control

 Unspiked (UNSPK) = the sample used in conjunction with the matrix spike
 Background (BKG) = the sample used in conjunction with the duplicate

<u>Analysis Name</u>	<u>MS</u> <u>%REC</u>	<u>MSD</u> <u>%REC</u>	<u>MS/MSD</u> <u>Limits</u>	<u>RPD</u>	<u>RPD</u> <u>MAX</u>	<u>BKG</u> <u>Conc</u>	<u>DUP</u> <u>Conc</u>	<u>DUP</u> <u>RPD</u>	<u>Dup RPD</u> <u>Max</u>
Xylene (Total)	107	104	82-130	3	30				

Surrogate Quality Control

Surrogate recoveries which are outside of the QC window are confirmed unless attributed to dilution or otherwise noted on the Analysis Report.

 Analysis Name: TPH-GRO - Waters
 Batch number: 07135A51A
 Trifluorotoluene-F

5053290	126
5053292	124
5053293	126
5053294	124
5053295	126
5053296	125
5053297	124
Blank	125
LCS	127
LCSD	127
MS	123

Limits: 63-135

 Analysis Name: TPH-GRO - Waters
 Batch number: 07135A51B
 Trifluorotoluene-F

5053291	124
Blank	124
LCS	127
LCSD	127
MS	123

Limits: 63-135

Analysis Name: BTEX+MTBE by 8260B

Batch number: D071374AA

	Dibromofluoromethane	1,2-Dichloroethane-d4	Toluene-d8	4-Bromofluorobenzene
5053291	103	99	97	102
5053292	100	98	96	99
5053293	102	100	100	105
5053294	106	97	96	99
5053295	104	100	97	100
5053296	103	100	96	100
5053297	105	99	95	101
Blank	102	96	98	101
LCS	101	98	97	102

*- Outside of specification

- (1) The result for one or both determinations was less than five times the LOQ.
- (2) The background result was more than four times the spike added.

Quality Control Summary

Client Name: Chevron c/o CRA
Reported: 05/24/07 at 03:21 PM

Group Number: 1038017

Surrogate Quality Control

MS	103	101	97	104
MSD	105	102	98	106
Limits:	80-116	77-113	80-113	78-113
Analysis Name: BTEX+MTBE by 8260B				
Batch number: Z071384AA				
	Dibromofluoromethane	1,2-Dichloroethane-d4	Toluene-d8	4-Bromofluorobenzene
5053290	108	96	100	101
Blank	108	95	99	100
LCS	110	100	100	100
MS	109	99	100	104
MSD	107	98	101	104
Limits:	80-116	77-113	80-113	78-113

*- Outside of specification

- (1) The result for one or both determinations was less than five times the LOQ.
- (2) The background result was more than four times the spike added.

Lancaster Laboratories Explanation of Symbols and Abbreviations

The following defines common symbols and abbreviations used in reporting technical data:

N.D.	none detected	BMQL	Below Minimum Quantitation Level
TNTC	Too Numerous To Count	MPN	Most Probable Number
IU	International Units	CP Units	cobalt-chloroplatinate units
umhos/cm	micromhos/cm	NTU	nephelometric turbidity units
C	degrees Celsius	F	degrees Fahrenheit
Cal	(diet) calories	lb.	pound(s)
meq	milliequivalents	kg	kilogram(s)
g	gram(s)	mg	milligram(s)
ug	microgram(s)	l	liter(s)
ml	milliliter(s)	ul	microliter(s)
m3	cubic meter(s)	fib >5 um/ml	fibers greater than 5 microns in length per ml
<	less than – The number following the sign is the <u>limit of quantitation</u> , the smallest amount of analyte which can be reliably determined using this specific test.		
>	greater than		
ppm	parts per million – One ppm is equivalent to one milligram per kilogram (mg/kg), or one gram per million grams. For aqueous liquids, ppm is usually taken to be equivalent to milligrams per liter (mg/l), because one liter of water has a weight very close to a kilogram. For gases or vapors, one ppm is equivalent to one microliter of gas per liter of gas.		
ppb	parts per billion		
Dry weight basis	Results printed under this heading have been adjusted for moisture content. This increases the analyte weight concentration to approximate the value present in a similar sample without moisture.		

U.S. EPA data qualifiers:

Organic Qualifiers	Inorganic Qualifiers
A TIC is a possible aldol-condensation product	B Value is <CRDL, but ≥IDL
B Analyte was also detected in the blank	E Estimated due to interference
C Pesticide result confirmed by GC/MS	M Duplicate injection precision not met
D Compound quantitated on a diluted sample	N Spike amount not within control limits
E Concentration exceeds the calibration range of the instrument	S Method of standard additions (MSA) used for calculation
J Estimated value	U Compound was not detected
N Presumptive evidence of a compound (TICs only)	W Post digestion spike out of control limits
P Concentration difference between primary and confirmation columns >25%	* Duplicate analysis not within control limits
U Compound was not detected	+ Correlation coefficient for MSA <0.995
X,Y,Z Defined in case narrative	

Analytical test results for methods listed on the laboratories' accreditation scope meet all requirements of NELAC unless otherwise noted under the individual analysis.

Tests results relate only to the sample tested. Clients should be aware that a critical step in a chemical or microbiological analysis is the collection of the sample. Unless the sample analyzed is truly representative of the bulk of material involved, the test results will be meaningless. If you have questions regarding the proper techniques of collecting samples, please contact us. We cannot be held responsible for sample integrity, however, unless sampling has been performed by a member of our staff. This report shall not be reproduced except in full, without the written approval of the laboratory.

WARRANTY AND LIMITS OF LIABILITY – In accepting analytical work, we warrant the accuracy of test results for the sample as submitted. THE FOREGOING EXPRESS WARRANTY IS EXCLUSIVE AND IS GIVEN IN LIEU OF ALL OTHER WARRANTIES, EXPRESSED OR IMPLIED. WE DISCLAIM ANY OTHER WARRANTIES, EXPRESSED OR IMPLIED, INCLUDING A WARRANTY OF FITNESS FOR PARTICULAR PURPOSE AND WARRANTY OF MERCHANTABILITY. IN NO EVENT SHALL LANCASTER LABORATORIES BE LIABLE FOR INDIRECT, SPECIAL, CONSEQUENTIAL, OR INCIDENTAL DAMAGES INCLUDING, BUT NOT LIMITED TO, DAMAGES FOR LOSS OF PROFIT OR GOODWILL REGARDLESS OF (A) THE NEGLIGENCE (EITHER SOLE OR CONCURRENT) OF LANCASTER LABORATORIES AND (B) WHETHER LANCASTER LABORATORIES HAS BEEN INFORMED OF THE POSSIBILITY OF SUCH DAMAGES. We accept no legal responsibility for the purposes for which the client uses the test results. No purchase order or other order for work shall be accepted by Lancaster Laboratories which includes any conditions that vary from the Standard Terms and Conditions of Lancaster Laboratories and we hereby object to any conflicting terms contained in any acceptance or order submitted by client.