



GETTLER-RYAN INC.

Ro 185

TRANSMITTAL

December 18, 2002

G-R #385251

Alameda County
JAN 09 2003
Environmental Health

TO: Mr. James Brownell
Delta Environmental Consultants, Inc.
3164 Gold Camp Drive, Suite 200
Rancho Cordova, California 95670

CC: Ms. Karen Streich
Chevron Products Company
P.O. Box 6004
San Ramon, California 94583

FROM: Deanna L. Harding
Project Coordinator
Gettler-Ryan Inc.
6747 Sierra Court, Suite J
Dublin, California 94568

RE: Former Chevron Service Station
#9-7127
I-580 and Grant Line Road
Tracy, California

WE HAVE ENCLOSED THE FOLLOWING:

COPIES	DATED	DESCRIPTION
1	December 13, 2002	Groundwater Monitoring and Sampling Report Second Semi-Annual - Event of November 8, 2002

COMMENTS:

Please provide any comments/changes and propose any groundwater monitoring modifications for the next event prior to **January 3, 2003**, at which time the final report will be distributed to the following:

cc: ~~Ms. Eva Chi, Alameda County Health Care Services, Dept. of Environmental Health, 1131 Harbor Bay Parkway, Suite 250, Alameda, CA 94502-6577~~
Ms. Trinh Pham, RWQCB, Central Valley Region, 3443 Routier Road, Sacramento, CA 95827-3098
Mr. Greg Gurs, Gettler-Ryan Inc., 3140 Gold Camp Drive, Suite 170, Rancho Cordova, CA 95670
Mr. Ardavan Onsori, 29310 Union City Blvd., Union City, CA 94587

Enclosures

trans/9-7127-ks



GETTLER - RYAN INC.

December 13, 2002
G-R Job #385251

Ms. Karen Streich
Chevron Products Company
P.O. Box 6004
San Ramon, CA 94583

RE: Second Semi-Annual Event of November 8, 2002
Groundwater Monitoring & Sampling Report
Former Chevron Service Station #9-7127
I-580 and Grant Line Road
Tracy, California

Dear Ms. Streich:

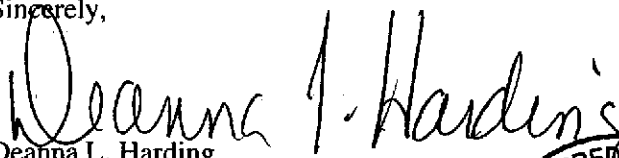
This report documents the most recent groundwater monitoring and sampling event performed by Gettler-Ryan Inc. (G-R) at the referenced site. All field work was conducted in accordance with G-R Standard Operating Procedure - Groundwater Sampling (attached).


Static groundwater levels were measured and the wells were checked for the presence of separate-phase hydrocarbons. Static water level data, groundwater elevations, and separate-phase hydrocarbon thickness (if any) are presented in the attached Table 1. A Potentiometric Map is included as Figure 1.

Groundwater samples were collected from the monitoring wells and submitted to a state certified laboratory for analyses. The field data sheets for this event are attached. Analytical results are presented in the table(s) listed below. A Concentration Map is included as Figure 2. The chain of custody document and laboratory analytical report are also attached.

Please call if you have any questions or comments regarding this report. Thank you.

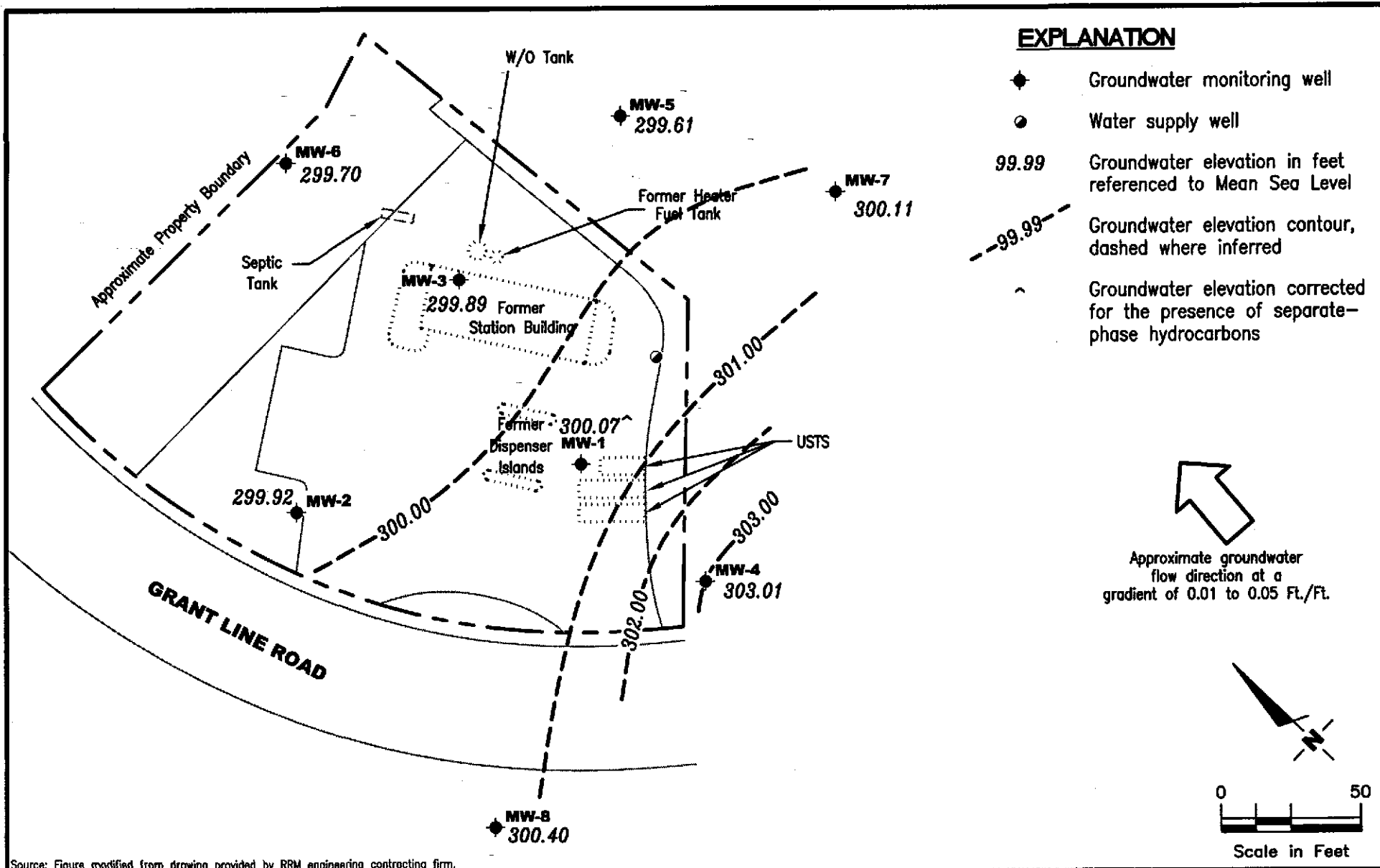
Sincerely,


Deanna L. Harding
Project Coordinator


Robert C. Mallory
Registered Geologist No. 7285



- Figure 1: Potentiometric Map
- Figure 2: Concentration Map
- Table 1: Groundwater Monitoring Data and Analytical Results
- Table 2: Groundwater Analytical Results - Oxygenate Compounds
- Table 3: Groundwater Analytical Results
- Attachments: Standard Operating Procedure - Groundwater Sampling
Field Data Sheets
Chain of Custody Document and Laboratory Analytical Reports



Source: Figure modified from drawing provided by RRM engineering contracting firm.

GETTLER - RYAN INC.
 6747 Sierra Ct., Suite J
 Dublin, CA 94568 (925) 551-7555

POTENTIOMETRIC MAP
 Former Chevron Service Station #9-7127
 Interstate 580 and Grant Line Road
 Tracy, California

FIGURE
1

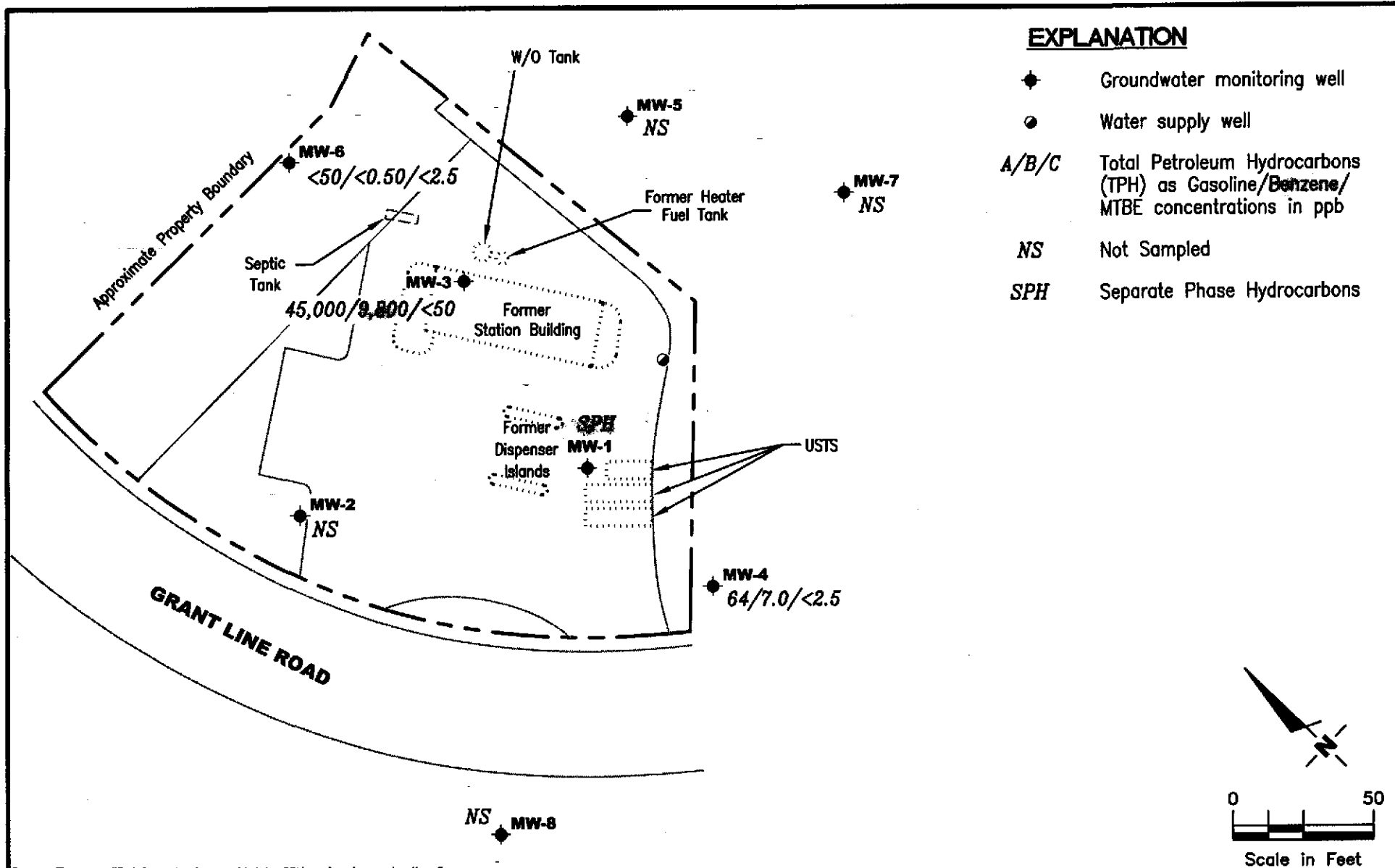
PROJECT NUMBER
385251

REVIEWED BY

DATE
 November 8, 2002

REVISED DATE

FILE NAME: P:\ENVIRO\CHEVRON\9-7127\Q02-9-7127.DWG | Layout Tab: Pot4



Source: Figure modified from drawing provided by RRM engineering contracting firm.

GETTLER - RYAN INC.
 6747 Sierra Ct., Suite J
 Dublin, CA 94568 (925) 551-7555

CONCENTRATION MAP
 Former Chevron Service Station #9-7127
 Interstate 580 and Grant Line Road
 Tracy, California

FIGURE

2

PROJECT NUMBER
 385251

REVIEWED BY

DATE
 November 8, 2002

REVISED DATE

Table 1
Groundwater Monitoring Data and Analytical Results
Former Chevron Service Station #9-7127
I-580 and Grant Line Road
Tracy, California

WELL ID/ DATE	TOC* (ft.)	GWE (msl)	DTW (ft.)	SPHT (ft.)	SPH REMOVED (gallons)	TPH-G (ppb)	B (ppb)	T (ppb)	E (ppb)	X (ppb)	MTBE (ppb)
MW-1											
02/15/94	329.17	299.40	29.77	--	--	99,000	20,000	24,000	2000	9800	--
04/21/94	329.17	299.32	29.85	--	--	--	--	--	--	--	--
06/01/94	329.17	299.25	29.92	--	--	56,000	12,000	15,000	1100	5800	--
06/28/94	329.17	299.02	30.15	--	--	--	--	--	--	--	--
07/19/94	329.17	308.87	20.30	--	--	--	--	--	--	--	--
09/02/94	329.17	298.96	30.61	0.50	--	--	--	--	--	--	--
09/12/94	329.17	298.04	31.66	0.66	--	--	--	--	--	--	--
10/12/94	329.17	298.70	31.70	1.54	--	--	--	--	--	--	--
11/30/94	329.17	299.84	29.95	0.77	--	--	--	--	--	--	--
03/09/95	329.17	299.88	29.54	0.31	--	--	--	--	--	--	--
04/18/95	329.17	300.16	29.01	--	--	--	--	--	--	--	--
05/17/95	329.17	300.08	29.09	--	--	130,000	22,000	30,000	2000	10,000	--
06/07/95	329.17	299.93	29.24	--	--	--	--	--	--	--	--
07/21/95	329.17	299.51	29.66	--	--	--	--	--	--	--	--
08/15/95	329.17	299.30	29.87	--	--	41,000	9400	12,000	1400	7700	--
09/07/95	329.17	299.32	29.85	--	--	--	--	--	--	--	--
10/09/95	329.17	299.16	30.01	--	--	--	--	--	--	--	--
11/15/95	329.17	299.29	29.88	--	--	68,000	15,000	9600	1100	5500	<2000
12/30/95	329.17	299.18	29.99	--	--	--	--	--	--	--	--
01/29/96	329.17	299.85	29.32	--	--	--	--	--	--	--	--
02/27/96	329.17	300.66	28.51	--	--	520	48	71	<0.5	27	28
03/05/96	329.17	300.73	28.44	--	--	--	--	--	--	--	--
04/23/96	329.17	300.97	28.20	--	--	--	--	--	--	--	--
05/30/96	329.17	300.70	28.47	--	--	57,000	15,000	11,000	1100	4900	<250
06/19/96	329.17	300.74	28.43	--	--	--	--	--	--	--	--
07/15/96	329.17	300.51	28.66	--	--	--	--	--	--	--	--
08/27/96	329.17	300.44	28.73	--	--	74,000	11,000	9500	790	3600	<120
09/09/96	329.17	300.32	28.85	--	--	--	--	--	--	--	--
10/28/96	329.17	300.64	28.53	--	--	--	--	--	--	--	--
11/11/96	329.17	300.40	28.77	--	--	69,000	13,000	9100	810	3200	<250
05/06/97	329.17	301.05	28.12	--	--	98,000	23,000	17,000	1100	5200	<500

Table I
Groundwater Monitoring Data and Analytical Results
Former Chevron Service Station #9-7127
I-580 and Grant Line Road
Tracy, California

WELL ID/ DATE	TOC* (ft.)	GWE (msl)	DTW (ft.)	SPHT (ft.)	SPH						MTBE (ppb)
					REMOVED (gallons)	TPH-G (ppb)	B (ppb)	T (ppb)	E (ppb)	X (ppb)	
MW-1 (cont)											
07/27/97	329.17	300.99	28.18	--	--	--	--	--	--	--	--
11/18/97	329.17	300.44	28.73	--	--	58,000	19,000	9700	1100	4000	<500
05/31/98	329.17	302.14	27.03	0.05	--	180,000	25,000	25,000	1700	9300	19,000
05/31/98 ³	329.17	302.14	27.03	0.05	--	--	--	--	--	--	<500
08/12/98 ²	329.17	301.99	27.18	--	--	--	--	--	--	--	--
11/23/98	329.17	301.63	27.54	--	--	131,000	14,600	23,700	1990	13,600	<200
05/11/99 ^{2,7}	329.17	301.89	27.28	--	--	--	--	--	--	--	--
11/24/99	329.17	301.22 ^x	28.11	>0.2	0.26	--	--	--	--	--	--
05/23/00 ¹	329.17	302.34**	27.61	0.97	0.52 ¹³	NOT SAMPLED DUE TO THE PRESENCE OF SPH				--	--
10/31/00	329.17	301.47**	28.35	0.81	0.26 ¹³	NOT SAMPLED DUE TO THE PRESENCE OF SPH				--	--
05/18/01	329.17	301.27**	28.62	0.90	0.00	NOT SAMPLED DUE TO THE PRESENCE OF SPH				--	--
11/16/01 ¹⁵	329.17	300.63**	28.57	0.04	0.00	NOT SAMPLED DUE TO THE PRESENCE OF SPH				--	--
07/01/02 ¹⁵	329.17	300.38**	29.36	0.71	0.50 ¹³	NOT SAMPLED DUE TO THE PRESENCE OF SPH				--	--
11/08/02 ¹⁵	329.17	300.07**	29.82	0.90	0.13 ¹³	NOT SAMPLED DUE TO THE PRESENCE OF SPH				--	--
MW-2											
02/15/94	327.22	300.13	27.09	--	--	83	21	6.0	1.0	3.0	--
04/21/94	327.22	299.41	27.81	--	--	--	--	--	--	--	--
06/01/94	327.22	299.24	27.98	--	--	<50	1.3	0.5	<0.5	<0.5	--
06/28/94	327.22	299.05	28.17	--	--	--	--	--	--	--	--
07/19/94	327.22	298.87	28.35	--	--	--	--	--	--	--	--
09/02/94	327.22	298.70	28.52	--	--	82	13	16	3.6	14	--
09/12/94	327.22	298.66	28.56	--	--	--	--	--	--	--	--
10/12/94	327.22	298.60	28.62	--	--	--	--	--	--	--	--
11/30/94	327.22	298.84	28.38	--	--	<50	3.6	4.5	1.0	4.5	--
03/09/95	327.22	299.81	27.41	--	--	--	--	--	--	--	--
04/18/95	327.22	300.43	26.79	--	--	--	--	--	--	--	--
05/17/95	327.22	300.27	26.95	--	--	<50	<0.5	<0.5	<0.5	<0.5	--
06/07/95	327.22	300.16	27.06	--	--	--	--	--	--	--	--
07/21/95	327.22	299.75	27.47	--	--	--	--	--	--	--	--

Table 1
Groundwater Monitoring Data and Analytical Results
Former Chevron Service Station #9-7127
I-580 and Grant Line Road
Tracy, California

WELL ID/ DATE	TOC* (ft.)	GWE (msl)	DTW (ft.)	SPHT (ft.)	SPH REMOVED (gallons)	TPH-G (ppb)	B (ppb)	T (ppb)	E (ppb)	X (ppb)	MTBE (ppb)
MW-2 (cont)											
08/15/95	327.22	299.65	27.57	--	--	<50	<0.5	<0.5	<0.5	<0.5	--
09/07/95	327.22	298.53	28.69	--	--	--	--	--	--	--	--
10/09/95	327.22	299.37	27.85	--	--	--	--	--	--	--	--
11/15/95	327.22	299.31	27.91	--	--	<50	<0.5	<0.5	<0.5	<0.5	<5.0
12/30/95	327.22	299.62	27.60	--	--	--	--	--	--	--	--
01/29/96	327.22	300.06	27.16	--	--	--	--	--	--	--	--
02/27/96	327.22	300.97	26.25	--	--	<50	<0.5	<0.5	<0.5	<0.5	<5.0
03/05/96	327.22	300.52	26.70	--	--	--	--	--	--	--	--
04/23/96	327.22	301.40	25.82	--	--	--	--	--	--	--	--
05/30/96	327.22	301.06	26.16	--	--	<50	<0.5	<0.5	<0.5	<0.5	<5.0
06/19/96	327.22	300.95	26.27	--	--	--	--	--	--	--	--
07/15/96	327.22	300.76	26.46	--	--	--	--	--	--	--	--
08/27/96	327.22	300.50	26.72	--	--	<50	<0.5	<0.5	<0.5	<0.5	<5.0
09/06/96	327.22	300.42	26.80	--	--	--	--	--	--	--	--
10/28/96	327.22	300.39	26.83	--	--	--	--	--	--	--	--
11/11/96	327.22	300.50	26.72	--	--	--	--	--	--	--	--
05/06/97	327.22	301.21	26.01	--	--	<50	<0.5	<0.5	<0.5	<0.5	<5.0
07/27/97	327.22	300.84	26.38	--	--	--	--	--	--	--	--
11/18/97	327.22	300.72	26.50	--	--	--	--	--	--	--	--
05/31/98	327.22	302.75	24.47	--	--	<50	<0.3	<0.3	<0.3	<0.6	<10
11/23/98	327.22	302.28	24.94	--	--	SAMPLED ANNUALLY		--	--	--	--
05/11/99	327.22	302.73	24.49	--	--	<50	<0.5	<0.5	<0.5	<0.5	<2.5
05/23/00	327.22	302.19	25.03	0.00	0.00	<50	<0.50	<0.50	<0.50	<0.50	<2.5
10/31/00	327.22	301.30	25.92	0.00	0.00	--	--	--	--	--	--
05/18/01	327.22	301.14	26.08	0.00	0.00	<50	0.52	2.6	<0.50	1.9	<2.5
11/16/01	327.22	300.41	26.81	0.00	0.00	--	--	--	--	--	--
07/01/02	327.22	300.25	26.97	0.00	0.00	<50	<0.50	<0.50	<0.50	<1.5	<2.5
11/08/02	327.22	299.92	27.30	0.00	0.00	--	--	--	--	--	--

Table 1
Groundwater Monitoring Data and Analytical Results
Former Chevron Service Station #9-7127
I-580 and Grant Line Road
Tracy, California

WELL ID/ DATE	TOC* (ft.)	GWE (msl)	DTW (ft.)	SPHT (ft.)	SPH REMOVED (gallons)	TPH-G (ppb)	B (ppb)	T (ppb)	E (ppb)	X (ppb)	MTBE (ppb)
MW-3											
02/15/94	329.28	299.41	29.87	--	--	23,000	11,000	1700	540	1000	--
04/21/94	329.28	299.32	29.96	--	--	--	--	--	--	--	--
06/01/94	329.28	299.17	30.11	--	--	27,000	12,000	2600	600	2200	--
06/28/94	329.28	298.97	30.31	--	--	--	--	--	--	--	--
07/19/94	329.28	298.78	30.50	--	--	--	--	--	--	--	--
09/02/94	329.28	298.67	30.61	--	--	34,000	16,000	4100	770	3000	--
09/12/94	329.28	298.63	30.65	--	--	--	--	--	--	--	--
10/12/94	329.28	298.54	30.74	--	--	--	--	--	--	--	--
11/30/94	329.28	298.84	30.44	--	--	33,000	16,000	3000	740	2400	--
03/09/95	329.28	299.75	29.53	--	--	--	--	--	--	--	--
04/18/95	329.28	300.31	28.97	--	--	--	--	--	--	--	--
05/17/95	329.28	300.09	29.19	--	--	27,000	10,000	760	490	1000	--
06/07/95	329.28	300.04	29.24	--	--	--	--	--	--	--	--
07/21/95	329.28	299.58	29.70	--	--	--	--	--	--	--	--
08/15/95	329.28	299.50	29.78	--	--	39,000	13,000	2900	700	1700	--
09/07/95	329.28	299.42	29.86	--	--	--	--	--	--	--	--
10/09/95	329.28	299.26	30.02	--	--	--	--	--	--	--	--
11/15/95	329.28	299.22	30.06	--	--	21,000	8000	2900	430	1500	<1000
12/30/95	329.28	299.53	29.75	--	--	--	--	--	--	--	--
01/29/96	329.28	300.06	29.22	--	--	--	--	--	--	--	--
02/27/96	329.28	300.85	28.43	--	--	<2500	5000	500	220	130	710
03/05/96	329.28	300.93	28.35	--	--	--	--	--	--	--	--
04/23/96	329.28	301.18	28.10	--	--	--	--	--	--	--	--
05/30/96	329.28	300.86	28.42	--	--	37,000	13,000	7200	870	2900	<120
06/19/96	329.28	300.77	28.51	--	--	--	--	--	--	--	--
07/15/96	329.28	300.65	28.63	--	--	--	--	--	--	--	--
08/27/96	329.28	300.38	28.90	--	--	50,000	9500	6900	740	2900	<120
09/06/96	329.28	300.30	28.98	--	--	--	--	--	--	--	--
10/28/96	329.28	300.30	28.98	--	--	--	--	--	--	--	--
11/11/96	329.28	300.44	28.84	--	--	52,000	11,000	5500	780	3000	<250
05/06/97	329.28	301.06	28.22	--	--	93,000	23,000	15,000	1400	6200	<500

Table 1
Groundwater Monitoring Data and Analytical Results
 Former Chevron Service Station #9-7127
 I-580 and Grant Line Road
 Tracy, California

WELL ID/ DATE	TOC* (ft.)	GWE (msl)	DTW (ft.)	SPHT (ft.)	SPH REMOVED (gallons)	TPH-G (ppb)	B (ppb)	T (ppb)	E (ppb)	X (ppb)	MTBE (ppb)
MW-3 (cont)											
07/27/97	329.28	300.70	28.58	--	--	--	--	--	--	--	--
11/18/97	329.28	300.58	28.70	--	--	81,000	29,000	17,000	1600	6700	<500
05/31/98	329.28	302.60	26.68	--	--	78,000	24,000	12,000	1200	5800	1300
05/31/98 ³	329.28	302.60	26.68	--	--	--	--	--	--	--	<500
08/12/98 ²	329.28	302.25	27.03	--	--	--	--	--	--	--	--
11/23/98	329.28	302.19	27.09	--	--	97,200	17,900	12,800	1200	6950	<100
05/11/99 ²	329.28	302.60	26.68	--	--	51,000	18,000	7800	670	3600	<2.5
05/11/99 ³	329.28	302.60	26.68	--	--	--	--	--	--	--	<100
11/24/99	329.28	301.83	27.45	--	--	62,800	16,600	8300	900	4890	<500
05/23/00 ¹	329.28	302.11	27.17	0.00	0.00	27,000 ⁷	14,000	12,000	940	4,600	770
10/31/00 ¹	329.28	301.27	28.01	0.00	0.00	110,000 ¹⁰	25,700	21,300	1,300	7,320	1,680
05/18/01 ¹	329.28	301.07	28.21	0.00	0.00	58,000 ⁷	19,000	16,000	1,400	7,000	2,300/11 ¹⁴
11/16/01 ¹	329.28	300.41	28.87	0.00	0.00	100,000	23,000	16,000	1,400	6,800	<200
07/01/02 ¹	329.28	300.20	29.08	0.00	0.00	75,000	16,000	8,800	980	4,000	140/<10 ¹⁷
11/08/02	329.28	299.89	29.39	0.00	0.00	45,000	9,800	5,800	590	2,400	<50
MW-4											
05/21/93	--	--	--	--	--	<50	12	2.0	<0.5	1.0	--
11/05/93	--	--	--	--	--	300	56	10	0.8	3.0	--
02/15/94	329.44	299.54	29.90	--	--	260	47	12	2.0	4.0	--
04/21/94	329.44	299.45	29.99	--	--	--	--	--	--	--	--
06/01/94	329.44	299.30	30.14	--	--	860	200	23	2.8	9.6	--
06/28/94	329.44	299.12	30.32	--	--	--	--	--	--	--	--
07/19/94	329.44	298.94	30.50	--	--	--	--	--	--	--	--
09/02/94	329.44	298.82	30.62	--	--	1700	250	27	6.4	15	--
09/12/94	329.44	298.75	30.69	--	--	--	--	--	--	--	--
10/12/94	329.44	298.69	30.75	--	--	--	--	--	--	--	--
11/30/94	329.44	298.93	30.51	--	--	830	350	29	8.1	22	--
03/09/95	329.44	299.83	29.61	--	--	--	--	--	--	--	--
04/18/95	329.44	300.36	29.08	--	--	--	--	--	--	--	--

Table 1
Groundwater Monitoring Data and Analytical Results
Former Chevron Service Station #9-7127
I-580 and Grant Line Road
Tracy, California

WELL ID/ DATE	TOC* (ft.)	GWE (msl)	DTW (ft.)	SPHT (ft.)	SPH REMOVED (gallons)	TPH-G (ppb)	B (ppb)	T (ppb)	E (ppb)	X (ppb)	MTBE (ppb)
MW-4 (cont)											
05/17/95	329.44	300.22	29.22	--	--	470	200	2.2	0.9	2.1	--
06/07/95	329.44	300.17	29.27	--	--	--	--	--	--	--	--
07/21/95	329.44	299.72	29.72	--	--	--	--	--	--	--	--
08/15/95	329.44	299.67	29.77	--	--	100	4.2	0.8	<0.5	<0.5	--
09/07/95	329.44	299.59	29.85	--	--	--	--	--	--	--	--
10/09/95	329.44	299.42	30.02	--	--	--	--	--	--	--	--
11/15/95	329.44	299.39	30.05	--	--	270	94	9.4	0.77	4.3	27
12/30/95	329.44	299.65	29.79	--	--	--	--	--	--	--	--
01/29/96	329.44	300.13	29.31	--	--	--	--	--	--	--	--
02/27/96	329.44	300.86	28.58	--	--	690	100	15	<0.5	2.0	79
03/05/96	329.44	300.89	28.55	--	--	--	--	--	--	--	--
04/23/96	329.44	301.29	28.15	--	--	--	--	--	--	--	--
05/30/96	329.44	301.04	28.40	--	--	700	240	4.0	0.6	3.9	<5.0
06/19/96	329.44	300.97	28.47	--	--	--	--	--	--	--	--
07/15/96	329.44	300.82	28.62	--	--	--	--	--	--	--	--
08/27/96	329.44	300.59	28.85	--	--	<50	11	<0.5	<0.5	<0.5	<5.0
09/06/96	329.44	300.52	28.92	--	--	--	--	--	--	--	--
10/28/96	329.44	300.54	28.90	--	--	--	--	--	--	--	--
11/11/96	329.44	300.66	28.78	--	--	240	57	1.4	0.7	1.8	<5.0
05/06/97	329.44	301.33	28.11	--	--	240	74	2.7	<0.5	1.6	<5.0
07/27/97	329.44	301.01	28.43	--	--	--	--	--	--	--	--
11/18/97	329.44	300.86	28.58	--	--	270	230	3.5	1.0	1.6	<2.5
05/31/98	329.44	302.91	26.53	--	--	1000	450	3.4	4.5	<6.0	<20
08/12/98 ²	329.44	302.62	26.82	--	--	--	--	--	--	--	--
11/23/98 ⁶	329.44	305.52	23.92	--	--	--	--	--	--	--	--
12/23/98 ⁶	329.44	305.25	24.19	--	--	--	--	--	--	--	--
05/11/99 ²	329.44	306.24	23.20	--	--	470	260	2.6	<0.5	4.3	35
05/11/99 ³	329.44	306.24	23.20	--	--	--	--	--	--	--	<2.0
11/24/99	329.44	306.41	23.03	--	--	2400	562	<5.0	10.7	10.4	38.1
5/23/00 ¹	329.44	305.30	24.14	0.00	0.00	370 ⁸	470 ⁹	1.1	9.7	5.9	84
10/31/00 ¹	329.44	304.42	25.02	0.00	0.00	672 ¹¹	224	<5.00	<5.00	<15.0	<25.0

Table 1
Groundwater Monitoring Data and Analytical Results
Former Chevron Service Station #9-7127
I-580 and Grant Line Road
Tracy, California

WELL ID/ DATE	TOC* (ft.)	GWE (msl)	DTW (ft.)	SPHT (ft.)	SPH REMOVED (gallons)	TPH-G (ppb)	B (ppb)	T (ppb)	E (ppb)	X (ppb)	MTBE (ppb)
MW-4 (cont)											
05/18/01 ¹	329.44	304.23	25.21	0.00	0.00	230 ⁷	37	<0.50	1.3	0.95	22/2.1 ¹⁴
11/16/01 ¹⁶	329.44	303.53	25.91	0.00	0.00	290	36	<0.50	<0.50	<1.5	<2.5
07/01/02	329.44	303.33	26.11	0.00	0.00	410	60	<0.50	2.1	<1.5	<2.5
11/08/02	329.44	303.01	26.43	0.00	0.00	64	7.0	<0.50	<0.50	<1.5	<2.5
MW-5											
05/25/93	--	--	--	--	--	<50	<0.5	<0.5	<0.5	0.9	--
11/05/93	--	--	--	--	--	<50	<0.5	<0.5	<0.5	<0.5	--
02/15/94	312.88	287.78	25.10	--	--	<50	<0.5	1.0	<0.5	1.0	--
04/21/94	312.88	299.67	13.21	--	--	--	--	--	--	--	--
06/01/94	312.88	299.49	13.39	--	--	<50	<0.5	<0.5	<0.5	<0.5	--
06/28/94	312.88	299.15	13.73	--	--	--	--	--	--	--	--
07/19/94	312.88	299.08	13.80	--	--	--	--	--	--	--	--
09/02/94	312.88	298.86	14.02	--	--	<50	3.2	1.8	<0.5	2.1	--
09/12/94	312.88	298.85	14.03	--	--	--	--	--	--	--	--
10/12/94	312.88	298.73	14.15	--	--	--	--	--	--	--	--
11/30/94	312.88	298.97	13.91	--	--	<50	<0.5	<0.5	<0.5	<0.5	--
03/09/95	312.88	299.91	12.97	--	--	--	--	--	--	--	--
04/18/95	312.88	300.40	12.48	--	--	--	--	--	--	--	--
05/17/95	312.88	300.17	12.71	--	--	150	1.0	<0.5	<0.5	<0.5	--
06/07/95	312.88	300.03	12.85	--	--	--	--	--	--	--	--
07/21/95	312.88	299.58	13.30	--	--	--	--	--	--	--	--
08/15/95	312.88	299.47	13.41	--	--	<50	<0.5	<0.5	<0.5	<0.5	--
09/07/95	312.88	299.46	13.42	--	--	--	--	--	--	--	--
10/09/95	312.88	299.27	13.61	--	--	--	--	--	--	--	--
11/15/95	312.88	299.25	13.63	--	--	<50	<0.5	<0.5	<0.5	<0.5	<5.0
12/30/95	312.88	299.58	13.30	--	--	--	--	--	--	--	--
01/29/96	312.88	300.13	12.75	--	--	--	--	--	--	--	--
02/27/96	312.88	300.86	12.02	--	--	<50	<0.5	<0.5	<0.5	<0.5	<5.0
03/05/96	312.88	300.92	11.96	--	--	--	--	--	--	--	--

Table 1
Groundwater Monitoring Data and Analytical Results
Former Chevron Service Station #9-7127
I-580 and Grant Line Road
Tracy, California

WELL ID/ DATE	TOC* (ft.)	GWE (msl)	DTW (ft.)	SPHT (ft.)	SPH		B (ppb)	T (ppb)	E (ppb)	X (ppb)	MTBE (ppb)
					REMOVED (gallons)	TPH-G (ppb)					
MW-5 (cont)											
04/23/96	312.88	301.11	11.77	--	--	--	--	--	--	--	--
05/30/96	312.88	300.71	12.17	--	--	<50	<0.5	<0.5	<0.5	<0.5	<5.0
06/19/96	312.88	300.63	12.25	--	--	--	--	--	--	--	--
07/15/96	312.88	300.49	12.39	--	--	--	--	--	--	--	--
08/27/96	312.88	300.23	12.65	--	--	<50	<0.5	<0.5	<0.5	<0.5	<5.0
09/06/96	312.88	300.20	12.68	--	--	--	--	--	--	--	--
10/28/96	312.88	300.16	12.72	--	--	--	--	--	--	--	--
11/11/96	312.88	300.27	12.61	--	--	--	--	--	--	--	--
05/06/97	312.88	300.82	12.06	--	--	<50	2.2	2.0	<0.5	1.7	<5.0
07/27/97	312.88	300.49	12.39	--	--	--	--	--	--	--	--
11/18/97	312.88	300.43	12.45	--	--	--	--	--	--	--	--
05/31/98	312.88	302.30	10.58	--	--	<50	<0.3	<0.3	<0.3	<0.6	<10
11/23/98	312.88	301.96	10.92	--	--	SAMPLED ANNUALLY		--	--	--	--
05/11/99	312.88	302.39	10.49	--	--	<50	<0.5	<0.5	<0.5	<0.5	<2.5
05/23/00	312.88	301.79	11.09	0.00	0.00	<50	<0.50	<0.50	<0.50	<0.50	<2.5
10/31/00	312.88	300.97	11.91	0.00	0.00	--	--	--	--	--	--
05/18/01	312.88	300.82	12.06	0.00	0.00	<50	0.52	2.0	<0.50	1.0	<2.5
11/16/01	312.88	300.11	12.77	0.00	0.00	--	--	--	--	--	--
07/01/02	312.88	299.94	12.94	0.00	0.00	<50	<0.50	<0.50	<0.50	<1.5	<2.5
11/08/02	312.88	299.61	13.27	0.00	0.00	--	--	--	--	--	--
MW-6											
12/30/95	312.20	298.55	13.65	--	--	--	--	--	--	--	--
01/29/96	312.20	300.02	12.18	--	--	--	--	--	--	--	--
02/27/96	312.20	300.75	11.45	--	--	70	1.1	<0.5	<0.5	<0.5	<5.0
03/05/96	312.20	300.88	11.32	--	--	--	--	--	--	--	--
04/23/96	312.20	301.08	11.12	--	--	--	--	--	--	--	--
05/30/96	312.20	300.75	11.45	--	--	60	1.3	<0.5	<0.5	0.9	<5.0
06/19/96	312.20	300.66	11.54	--	--	--	--	--	--	--	--
07/15/96	312.20	300.44	11.76	--	--	--	--	--	--	--	--

Table 1
Groundwater Monitoring Data and Analytical Results
Former Chevron Service Station #9-7127
I-580 and Grant Line Road
Tracy, California

WELL ID/ DATE	TOC* (ft.)	GWE (msl)	DTW (ft.)	SPHT (ft.)	SPH REMOVED (gallons)	TPH-G (ppb)	B (ppb)	T (ppb)	E (ppb)	X (ppb)	MTBE (ppb)
MW-6 (cont)											
08/27/96	312.20	300.25	11.95	--	--	90	1.6	<0.5	<0.5	<0.5	<5.0
09/06/96	312.20	300.18	12.02	--	--	--	--	--	--	--	--
10/28/96	312.20	300.19	12.01	--	--	--	--	--	--	--	--
11/11/96	312.20	300.30	11.90	--	--	110*	<0.5	<0.5	<0.5	<0.5	<5.0
05/06/97	312.20	300.92	11.28	--	--	170	<0.5	<0.5	<0.5	<0.5	<5.0
07/27/97	312.20	300.52	11.68	--	--	--	--	--	--	--	--
11/18/97	312.20	300.43	11.77	--	--	<50	<0.5	<0.5	<0.5	<0.5	<2.5
05/31/98	312.20	302.39	9.81	--	--	<50	0.89	0.65	<0.3	<0.6	<10
11/23/98	312.20	UNABLE TO LOCATE		--	--	--	--	--	--	--	--
12/23/98	312.20	301.88	10.32	--	--	66	<0.5	<0.5	<0.5	<0.5	<2.5
05/11/99	312.20	302.40	9.80	--	--	<50	1.9	<0.5	<0.5	<0.5	2.9
11/24/99	312.20	301.55	10.65	--	--	77.2	13.5	<0.5	<0.5	<0.5	<2.5
05/23/00	312.20	301.85	10.35	0.00	0.00	<50	<0.50	<0.50	<0.50	<0.50	<2.5
10/31/00	312.20	301.83	10.37	0.00	0.00	<50.0	<0.500	<0.500	<0.500	<1.50	5.08
05/18/01	312.20	300.89	11.31	0.00	0.00	<50	<0.50	<0.50	<0.50	<0.50	<2.5
11/16/01	312.20	300.31	11.89	0.00	0.00	<50	<0.50	<0.50	<0.50	<1.5	<2.5
07/01/02	312.20	300.04	12.16	0.00	0.00	<50	<0.50	<0.50	<0.50	<1.5	<2.5
11/08/02	312.20	299.70	12.50	0.00	0.00	<50	<0.50	<0.50	<0.50	<1.5	<2.5
MW-7											
12/30/95	313.36	300.98	12.38	--	--	--	--	--	--	--	--
01/29/96	313.36	300.22	13.14	--	--	--	--	--	--	--	--
02/27/96	313.36	301.02	12.34	--	--	<50	<0.5	<0.5	<0.5	<0.5	<5.0
03/05/96	313.36	301.01	12.35	--	--	--	--	--	--	--	--
04/23/96	313.36	301.23	12.13	--	--	--	--	--	--	--	--
05/30/96	313.36	300.94	12.42	--	--	<50	<0.5	<0.5	<0.5	<0.5	<5.0
06/19/96	313.36	300.79	12.57	--	--	--	--	--	--	--	--
07/15/96	313.36	300.66	12.70	--	--	--	--	--	--	--	--
08/27/96	313.36	300.51	12.85	--	--	<50	<0.5	<0.5	<0.5	<0.5	<5.0
09/06/96	313.36	300.46	12.90	--	--	--	--	--	--	--	--

Table 1
Groundwater Monitoring Data and Analytical Results
Former Chevron Service Station #9-7127
I-580 and Grant Line Road
Tracy, California

WELL ID/ DATE	TOC* (ft.)	GWE (msl)	DTW (ft.)	SPHT (ft.)	SPH REMOVED (gallons)	TPH-G (ppb)	B (ppb)	T (ppb)	E (ppb)	X (ppb)	MTBE (ppb)
MW-7 (cont)											
10/28/96	313.36	300.52	12.84	--	--	--	--	--	--	--	--
11/11/96	313.36	300.61	12.75	--	--	--	--	--	--	--	--
05/06/97	313.36	301.22	12.14	--	--	<50	<0.5	<0.5	<0.5	<0.5	<5.0
07/27/97	313.36	300.91	12.45	--	--	--	--	--	--	--	--
11/18/97	313.36	300.82	12.54	--	--	--	--	--	--	--	--
05/31/98	313.36	302.61	10.75	--	--	<50	<0.3	<0.3	<0.3	<0.6	<10
11/23/98	313.36	302.52	10.84	--	--	SAMPLED ANNUALLY		--	--	--	--
05/11/99	313.36	302.96	10.40	--	--	<50	<0.5	<0.5	<0.5	<0.5	<2.5
05/23/00	313.36	302.39	10.97	0.00	0.00	<50	<0.50	<0.50	<0.50	<0.50	<2.5
10/31/00	313.36	301.51	11.85	0.00	0.00	--	--	--	--	--	--
05/18/01	313.36	301.34	12.02	0.00	0.00	<50	<0.50	1.7	<0.50	1.2	<2.5
11/16/01	313.36	300.53	12.83	0.00	0.00	--	--	--	--	--	--
07/01/02	313.36	300.42	12.94	0.00	0.00	<50	<0.50	<0.50	<0.50	<1.5	<2.5
11/08/02	313.36	300.11	13.25	0.00	0.00	--	--	--	--	--	--
MW-8											
12/30/95	329.91	299.61	30.30	--	--	--	--	--	--	--	--
01/29/96	329.91	300.35	29.56	--	--	--	--	--	--	--	--
02/27/96	329.91	301.23	28.68	--	--	<50	<0.5	<0.5	<0.5	<5.0	<5.0
03/05/96	329.91	301.16	28.75	--	--	--	--	--	--	--	--
04/23/96	329.91	301.66	28.25	--	--	--	--	--	--	--	--
05/30/96	329.91	301.47	28.44	--	--	<50	<0.5	<0.5	<0.5	<0.5	<5.0
06/19/96	329.91	301.40	28.51	--	--	--	--	--	--	--	--
07/15/96	329.91	301.24	28.67	--	--	--	--	--	--	--	--
08/27/96	329.91	300.99	28.92	--	--	<50	<0.5	<0.5	<0.5	<0.5	<5.0
09/06/96	329.91	300.92	28.99	--	--	--	--	--	--	--	--
10/28/96	329.91	300.85	29.06	--	--	--	--	--	--	--	--
11/11/96	329.91	300.93	28.98	--	--	--	--	--	--	--	--
05/06/97	329.91	301.77	28.14	--	--	<50	3.6	3.1	0.7	2.5	<5.0
07/27/97	329.91	301.36	28.55	--	--	--	--	--	--	--	--

Table 1
Groundwater Monitoring Data and Analytical Results
Former Chevron Service Station #9-7127
I-580 and Grant Line Road
Tracy, California

WELL ID/ DATE	TOC* (ft.)	GWE (msl)	DTW (ft.)	SPHT (ft.)	SPH REMOVED (gallons)	TPH-G (ppb)	B (ppb)	T (ppb)	E (ppb)	X (ppb)	MTBE (ppb)
MW-8 (cont)											
11/18/97	329.91	301.11	28.80	--	--	--	--	--	--	--	--
05/31/98	329.91	303.34	26.57	--	--	<50	<0.3	<0.3	<0.3	<0.6	<10
11/23/98	329.91	302.95	26.96	--	--	SAMPLED ANNUALLY		--	--	--	--
05/11/99	329.91	303.43	26.48	--	--	<50	<0.5	<0.5	<0.5	<0.5	<2.5
05/23/00	329.91	302.82	27.09	0.00	0.00	<50	<0.50	<0.50	<0.50	<0.50	<2.5
10/31/00	329.91	318.78	11.13	0.00	0.00	--	--	--	--	--	--
05/18/01	329.91	301.67	28.24	0.00	0.00	<50	<0.50	<0.50	<0.50	<0.50	<2.5
11/16/01	329.91	300.84	29.07	0.00	0.00	--	--	--	--	--	--
07/01/02	329.91	300.74	29.17	0.00	0.00	<50	<0.50	<0.50	<0.50	<1.5	<2.5
11/08/02	329.91	300.4	29.51	0.00	0.00	--	--	--	--	--	--
SUPPLY WELL											
11/15/95	--	--	--	--	--	<50	<0.5	<0.5	<0.5	<0.5	<5.0
11/11/96	--	--	--	--	--	<50	<0.5	<0.5	<0.5	<0.5	<5.0
07/27/97	--	--	--	--	--	--	--	--	--	--	--
11/18/97	--	--	--	--	--	<50	<0.5	<0.5	<0.5	<0.5	<2.5
05/31/98	--	--	--	--	--	--	--	--	--	--	--
11/23/98	--	--	--	--	--	<50	<0.5	<0.5	<0.5	<0.5	<2.0
05/11/99	--	--	--	--	--	--	--	--	--	--	--
11/24/99	--	--	--	--	--	<50	<0.5	<0.5	<0.5	<0.5	<2.5
05/23/00	--	--	--	--	--	SAMPLED ANNUALLY		--	--	--	--
10/30/00	--	--	--	--	--	--	--	--	--	--	--
05/18/01	--	--	--	--	--	--	--	--	--	--	--
11/16/01	--	--	--	--	--	<50	<0.50	<0.50	<0.50	<1.5	<2.5
07/01/02	--	--	--	--	--	<50	<0.50	<0.50	<0.50	<1.5	<2.5
11/08/02	--	--	--	--	--	<50	<0.50	<0.50	<0.50	<1.5	<2.5
BAILER BLANK											
02/15/94	--	--	--	--	--	<50	<0.5	<0.5	<0.5	<0.5	--

Table 1
Groundwater Monitoring Data and Analytical Results
Former Chevron Service Station #9-7127
I-580 and Grant Line Road
Tracy, California

WELL ID/ DATE	TOC* (ft.)	GWE (msl)	DTW (ft.)	SPHT (ft.)	SPH REMOVED (gallons)	TPH-G (ppb)	B (ppb)	T (ppb)	E (ppb)	X (ppb)	MTBE (ppb)
TRIP BLANK											
02/15/94	--	--	--	--	--	<50	<0.5	<0.5	<0.5	<0.5	--
06/01/94	--	--	--	--	--	<50	<0.5	<0.5	<0.5	<0.5	--
09/02/94	--	--	--	--	--	<50	<0.5	<0.5	<0.5	<0.5	--
11/30/94	--	--	--	--	--	<50	<0.5	<0.5	<0.5	<0.5	--
05/17/95	--	--	--	--	--	<50	<0.5	<0.5	<0.5	<0.5	--
08/15/95	--	--	--	--	--	<50	<0.5	<0.5	<0.5	<0.5	--
11/15/95	--	--	--	--	--	<50	<0.5	<0.5	<0.5	<0.5	<5.0
02/27/96	--	--	--	--	--	<50	<0.5	<0.5	<0.5	<0.5	<5.0
05/30/96	--	--	--	--	--	<50	<0.5	<0.5	<0.5	<0.5	<5.0
08/27/96	--	--	--	--	--	<50	<0.5	<0.5	<0.5	<0.5	<5.0
11/11/96	--	--	--	--	--	<50	<0.5	<0.5	<0.5	<0.5	<5.0
05/06/97	--	--	--	--	--	<50	<0.5	<0.5	<0.5	<0.5	<5.0
07/27/97	--	--	--	--	--	--	--	--	--	--	--
11/18/97	--	--	--	--	--	<50	<0.5	<0.5	<0.5	<0.5	<2.5
05/31/98	--	--	--	--	--	<50	<0.3	<0.3	<0.3	<0.6	<10
11/23/98	--	--	--	--	--	<50	<0.5	<0.5	<0.5	<0.5	<2.0
05/11/99	--	--	--	--	--	<50	<0.5	<0.5	<0.5	<0.5	<2.5
05/23/00	--	--	--	--	--	<50.0	<0.500	<0.500	<0.500	<0.500	<2.5
10/31/00	--	--	--	--	--	<50.0	<0.500	<0.500	<0.500	<1.50	49.0
05/18/01	--	--	--	--	--	<50	<0.50	<0.50	<0.50	<0.50	<2.5
QA											
11/16/01	--	--	--	--	--	<50	<0.50	<0.50	<0.50	<1.5	<2.5
07/01/02	--	--	--	--	--	<50	<0.50	<0.50	<0.50	<1.5	<2.5
11/08/02	--	--	--	--	--	<50	<0.50	<0.50	<0.50	<1.5	<2.5

Table 1
Groundwater Monitoring Data and Analytical Results
Former Chevron Service Station #9-7127
I-580 and Grant Line Road
Tracy, California

EXPLANATIONS:

Groundwater monitoring data and laboratory analytical results prior to May 23, 2000, were compiled from reports prepared by Blaine Tech Services, Inc.

TOC = Top of Casing (ft.) = Feet	SPH = Separate Phase Hydrocarbons	MTBE = Methyl tertiary butyl ether
GWE = Groundwater Elevation (msl) = Mean sea level	TPH-G = Total Petroleum Hydrocarbons as Gasoline	-- = Not Measured/Not Analyzed
DTW = Depth to Water	B = Benzene	(ppb) = Parts per billion
SPHT = Separate Phase Hydrocarbon Thickness	T = Toluene	QA = Quality Assurance/Trip Blank
	E = Ethylbenzene	
	X = Xylenes	

* TOC elevations are relative to msl.

** GWE has been corrected for the presence of SPH, correction factor = [(TOC - DTW) + (SPHT x 0.80)].

1 ORC present in well.

2 ORC Installed.

3 Confirmation run.

4 Due to the presence of Separate Phase Hydrocarbons results for EPA 8015/8020 do not represent true values for TPH-Gasoline, BTEX, or MTBE. The results were reported respectively as 24,000, 140, 830, 210,1500 and <0.05 mg/Kg.

5 Estimated Groundwater Elevation.

6 Well was not sampled due to damaged casing and debris in well. Ground water elevation is an estimate.

7 Laboratory report indicates gasoline C6-C12.

8 Laboratory report indicates gasoline C6-C12 + unidentified hydrocarbons <C6.

9 Laboratory report indicates result exceeds the linear range of calibration.

10 Laboratory report indicates gasoline.

11 Laboratory report indicates the results for this hydrocarbon is elevated due to the presence of single analyte peak(s) in the quantitation range.

12 Chromatogram pattern indicates an unidentified hydrocarbon,

13 Product + Water.

14 MTBE by EPA Method 8260 was analyzed outside the EPA recommended holding time.

15 Skimmer in well.

16 ORC not present in well.

17 MTBE by EPA Method 8260.

Table 2
Groundwater Analytical Results - Oxygenate Compounds
 Former Chevron Service Station #9-7127
 I-580 and Grant Line Road
 Tracy, California

WELL ID	DATE	TBA (ppb)	MTBE (ppb)	DIPE (ppb)	ETBE (ppb)	TAME (ppb)
MW-3	05/18/01 ¹	1,000	11	<10	<10	<10
	07/01/02	600	<10	<10	<10	<10
MW-4	05/18/01 ¹	200	2.1	<2.0	<2.0	<2.0

EXPLANATIONS:

TBA = Tertiary butyl alcohol
 MTBE = Methyl tertiary butyl ether
 DIPE = Di-isopropyl ether
 ETBE = Ethyl tertiary butyl ether
 TAME = Tertiary amyl methyl ether
 (ppb) = Parts per billion

ANALYTICAL METHOD:

EPA Method 8260 for Oxygenate Compounds

¹ Laboratory report indicates samples were analyzed outside the EPA recommended holding time.

Table 3
Groundwater Analytical Results
Former Chevron Service Station #9-7127
I-580 and Grant Line Road
Tracy, California

WELL ID/ DATE	Time	Volume (gallons)	pH	Conduct. (μ hos/cm)	Temp. °C/F	DO (mg/L)	ORP (mV)	Alkalinity (ppm)	Nitrate (mg/L)	Sulfate (mg/L)	Phosphate (mg/L)	Ferrous Iron (mg/L)
MW-1												
07/27/97	14:46											
07/27/97	14:51	7.5	7.09	212.00	20.9/--	2.37	-5.0	500	--	--	--	--
07/27/97	14:56	15.0	7.11	212.00	21/--	2.24	-6.0	600	--	--	--	--
07/27/97	15:01	22.5	7.11	211.00	21.1/--	2.24	-5.0	550	--	--	--	--
07/27/97	15:03	23.0	7.10	212.00	20.9/--	2.25	-6.0	550	<1.0	14	<100	2.2
05/31/98	13:30											
05/31/98	13:36	9.0	6.96	1331.00	20.6/--	0.15	3.2	975	--	--	--	--
05/31/98	13:40	18.0	6.97	1239.00	20.2/--	0.40	1.3	900	--	--	--	--
05/31/98	13:48	27.0	6.95	1199.00	20.5/--	0.66	1.3	950	--	--	--	--
05/31/98	13:50	28.0	6.97	1201.00	20.4/--	0.60	2.0	950	<1.0	4.0	<10	4.1
08/12/98	--	--	--	--	--	0.45	--	--	--	--	--	--
11/23/98	16:00	0.0	7.00	1706.00	16.6/--	--	--	--	--	--	--	--
05/11/99	15:45	8.0	7.60	1800.00	23.5/--	0.3 (Pre)	118 (Pre)	--	--	--	--	--
05/11/99	15:48	16.0	7.60	1600.00	21.3/--	--	--	--	--	--	--	--
05/11/99	15:50	24.0	7.60	1600.00	21.5/--	1.5 (Post)	26 (Post)	--	1.7	--	--	1.5
MW-2												
07/27/97	14:01											
07/27/97	14:03	2.0	6.95	206.00	21.2/--	9.83	2.1	300	--	--	--	--
07/27/97	14:05	4.0	6.95	206.00	21.2/--	9.85	3.0	350	--	--	--	--
07/27/97	14:07	6.0	6.95	205.00	21.2/--	9.93	3.0	325	--	--	--	--
07/27/97	14:09	7.0	6.95	205.00	21.2/--	9.90	3.0	350	59	68	<10	0.019
05/31/98	12:34											
05/31/98	12:37	2.0	7.01	800.00	21.1/--	2.16	-13	250	--	--	--	--
05/31/98	12:40	4.0	7.03	800.00	21.1/--	2.55	-10	300	--	--	--	--
05/31/98	12:43	6.0	7.01	795.00	21.1/--	2.83	-11	275	--	--	--	--
05/31/98	12:46	7.0	6.99	796.00	21.2/--	2.80	-10	275	54	57	<10	0.11
05/11/99	12:05	3.0	7.60	1200.00	21.4/--	2.2 (Pre)	107 (Pre)	--	--	--	--	--
05/11/99	12:08	6.0	6.90	1100.00	21.1/--	--	--	--	--	--	--	--
05/11/99	12:10	7.0	7.00	1100.00	21.2/--	2.3 (Post)	91 (Post)	290	62	59	--	0.043

Table 3
Groundwater Analytical Results
Former Chevron Service Station #9-7127
I-580 and Grant Line Road
Tracy, California

WELL ID/ DATE	Time	Volume (gallons)	pH	Conduct. (µmhos/cm)	Temp. °C/°F	DO (mg/L)	ORP (mV)	Alkalinity (ppm)	Nitrate (mg/L)	Sulfate (mg/L)	Phosphate (mg/L)	Ferrous Iron (mg/L)
MW-2 (cont)												
05/23/00	5:11	0.0	--	--	--	--	--	--	--	--	--	--
05/23/00	5:14	2.5	6.68	937.00	--/72.0	--	--	--	--	--	--	--
05/23/00	5:17	5.0	6.58	939.00	--/71.5	--	--	--	--	--	--	--
05/23/00	5:20	7.0	6.54	908.00	--/71.1	--	--	--	--	--	--	--
MW-3												
07/27/97	14:29											
07/27/97	14:31	2.0	7.11	269.00	23/--	8.75	-4.3	875	--	--	--	--
07/27/97	14:33	4.0	6.95	264.00	22/--	6.22	2.8	850	--	--	--	--
07/27/97	14:35	6.0	6.93	261.00	21.9/--	6.90	4.3	850	--	--	--	--
07/27/97	14:37	7.0	6.94	262.00	21.9/--	6.70	4.3	850	<1.0	<1.0	<10	2.1
05/31/98	13:13											
05/31/98	13:15	2.0	6.89	1266.00	21.1/--	0.45	12.3	750	--	--	--	--
05/31/98	13:17	4.0	6.75	1155.00	21/--	0.40	12.2	700	--	--	--	--
05/31/98	13:19	6.0	6.79	1200.00	20.9/--	0.38	12.1	675	--	--	--	--
05/31/98	13:23	7.0	6.78	1199.00	20.9/--	0.35	12.1	700	<1.0	4.0	<10	3.1
08/12/98	--	--	--	--	--	0.33	--	--	--	--	--	--
11/23/98	15:32	2.5	7.00	1705.00	16.6/--	--	--	--	--	--	--	--
11/23/98	15:36	4.5	7.00	1720.00	16.4/--	--	--	--	--	--	--	--
11/23/98	15:40	6.5	6.90	1723.00	16.4/--	--	--	--	--	--	--	--
05/11/99	17:01	3.0	8.00	1500.00	21.4/--	1.5 (Pre)	-7.0 (Pre)	--	--	--	--	--
05/11/99	17:03	6.0	7.20	1700.00	21.4/--	--	--	--	--	--	--	--
05/11/99	17:04	9.0	7.20	1700.00	21.4/--	1.5 (Post)	-19 (Post)	480	<1.0	8.8	--	1.5
11/24/99	11:33	2.0	6.70	1588.00	17.9/--	--	--	--	--	--	--	--
11/24/99	11:36	4.0	6.70	1564.00	18.3/--	--	--	--	--	--	--	--
11/24/99	11:39	6.0	6.80	1517.00	18.4/--	--	--	--	--	--	--	--
05/23/00	7:30	0.0	--	--	--	--	--	--	--	--	--	--
05/23/00	7:33	2.5	6.56	1251.00	--/70.6	--	--	--	--	--	--	--
05/23/00	7:36	5.0	6.53	1155.00	--/70.0	--	--	--	--	--	--	--
05/23/00	7:39	7.0	6.51	1137.00	--/69.8	--	--	--	--	--	--	--

Table 3
Groundwater Analytical Results
Former Chevron Service Station #9-7127
I-580 and Grant Line Road
Tracy, California

WELL ID/ DATE	Time	Volume (gallons)	pH	Conduct. (μ hos/cm)	Temp. °C°F	DO (mg/L)	ORP (mV)	Alkalinity (ppm)	Nitrate (mg/L)	Sulfate (mg/L)	Phosphate (mg/L)	Ferrous Iron (mg/L)
MW-4												
07/27/97	14:14											
07/27/97	14:16	2.0	7.22	244.00	20.6/--	8.75	-13	500	--	--	--	--
07/27/97	14:18	4.0	7.21	243.00	20.6/--	8.20	-13	550	--	--	--	--
07/27/97	14:20	6.0	7.24	246.00	20.5/--	8.55	-13	525	--	--	--	--
07/27/97	14:22	7.0	7.22	245.00	20.6/--	8.50	-13	550	80	68	<10	0.15
05/31/98	12:51											
05/31/98	12:54	3.0	7.01	1300.00	20.4/--	2.83	-10	450	--	--	--	--
05/31/98	12:57	6.0	6.98	1290.00	20.4/--	2.82	-12	400	--	--	--	--
05/31/98	13:00	9.0	6.90	1280.00	20.4/--	2.80	-11	375	--	--	--	--
05/31/98	13:03	10.0	6.92	1283.00	20.4/--	2.80	-12	400	17	30	<10	7.4
08/12/98	--	--	--	--	--	0.82	--	--	--	--	--	--
12/23/98	16:45	5.0	6.80	1062.00	9.9/--	--	--	--	--	--	--	--
05/11/99	15:00	1.5	7.80	1400.00	21.5/--	0.3 (Pre)	148 (Pre)	--	--	--	--	--
05/11/99	15:02	3.0	7.40	1500.00	20.6/--	--	--	--	--	--	--	--
05/11/99	15:04	4.0	7.30	1500.00	20.6/--	1.8 (Post)	124 (Post)	430	86	64	--	0.027
11/24/99	11:05	1.5	7.00	1310.00	17.8/--	--	--	--	--	--	--	--
11/24/99	11:06	2.0	6.90	1319.00	18.2/--	--	--	--	--	--	--	--
11/24/99	11:08	4.0	--	--	--	--	--	--	--	--	--	--
05/23/00	6:48	0.0	--	--	--	--	--	--	--	--	--	--
05/23/00	6:52	1.5	7.18	1036.00	--/71.6	--	--	--	--	--	--	--
05/23/00	6:56	3.0	6.24	1014.00	--/69.3	--	--	--	--	--	--	--
05/23/00	6:59	4.0	6.24	1039.00	--/69.6	--	--	--	--	--	--	--
MW-5												
07/27/97	13:15											
07/27/97	13:18	3.0	7.95	274.00	19.3/--	10.45	-55	300	--	--	--	--
07/27/97	13:20	6.0	7.92	273.00	19/--	10.35	-54	350	--	--	--	--
07/27/97	13:22	9.0	7.90	274.00	18.9/--	10.30	-52	300	--	--	--	--
07/27/97	13:24	10.0	7.91	273.00	19/--	10.31	-53	300	82	100	<10	0.013
05/31/98	12:07											

Table 3
Groundwater Analytical Results
Former Chevron Service Station #9-7127
I-580 and Grant Line Road
Tracy, California

WELL ID/ DATE	Time	Volume (gallons)	pH	Conduct. (µmhos/cm)	Temp. °C/°F	DO (mg/L)	ORP (mV)	Alkalinity (ppm)	Nitrate (mg/L)	Sulfate (mg/L)	Phosphate (mg/L)	Ferrous Iron (mg/L)
MW-5 (cont)												
05/31/98	12:09	34.5	6.85	785.00	18.9/--	3.20	-25	350	--	--	--	--
05/31/98	12:11	69.0	7.00	980.00	18.9/--	3.27	-26	400	--	--	--	--
05/31/98	12:13	13.5	7.01	981.00	18.9/--	3.21	-28	400	--	--	--	--
05/31/98	12:15	14.0	7.00	990.00	18.8/--	3.20	-28	450	35	90	<10	1.9
05/11/99	13:10	3.0	8.00	1700.00	18.9/--	5.1 (Pre)	98 (Pre)	--	--	--	--	--
05/11/99	13:13	6.0	7.40	1700.00	18.2/--	--	--	--	--	--	--	--
05/11/99	13:17	9.0	7.40	1700.00	18.4/--	4.6 (Post)	140 (Post)	330	62	100	--	<0.01
05/23/00	5:47	0.0	--	--	--	--	--	--	--	--	--	--
05/23/00	5:53	3.0	7.80	1241.00	--/70.3	--	--	--	--	--	--	--
05/23/00	5:59	6.0	7.62	1178.00	--/68.8	--	--	--	--	--	--	--
05/23/00	6:07	9.0	7.62	1165.00	--/67.4	--	--	--	--	--	--	--
MW-6												
07/27/97	13:42											
07/27/97	13:44	3.0	7.54	261.00	23.2/--	11.28	-40	400	--	--	--	--
07/27/97	13:46	6.0	7.34	232.00	19.4/--	8.10	-18	450	--	--	--	--
07/27/97	13:48	9.0	7.26	227.00	19/--	8.35	-16	400	--	--	--	--
07/27/97	13:50	10.0	7.20	228.00	19.1/--	8.32	-15	400	17	27	<10	0.017
05/31/98	11:48											
05/31/98	11:51	3.0	6.98	966.00	18.7/--	0.72	3.20	500	--	--	--	--
05/31/98	11:54	6.0	6.96	970.00	18.7/--	0.51	3.19	450	--	--	--	--
05/31/98	11:57	9.0	6.95	959.00	18.7/--	0.36	3.42	400	--	--	--	--
05/31/98	12:00	10.0	6.90	960.00	18.6/--	0.40	3.40	450	68	51	<10	3.5
12/23/98	15:15	3.0	6.40	1038.00	15/--	--	--	--	--	--	--	--
12/23/98	15:20	6.0	6.70	980.00	15.7/--	--	--	--	--	--	--	--
12/23/98	15:24	9.0	6.80	964.00	15.6/--	--	--	--	--	--	--	--
05/11/99	14:20	3.0	7.00	1200.00	18.6/--	0.3 (Pre)	140 (Pre)	--	--	--	--	--
05/11/99	14:23	6.0	6.40	1100.00	19.3/--	--	--	--	--	--	--	--
05/11/99	14:29	9.0	6.40	1100.00	19.1/--	0.4 (Post)	214 (Post)	370	52	39	--	0.064
11/24/99	13:13	3.0	6.00	1130.00	19.6/--	--	--	--	--	--	--	--

Table 3
Groundwater Analytical Results
Former Chevron Service Station #9-7127
I-580 and Grant Line Road
Tracy, California

WELL ID/ DATE	Time	Volume (gallons)	pH	Conduct. (μ mhos/cm)	Temp. °C/°F	DO (mg/L)	ORP (mV)	Alkalinity (ppm)	Nitrate (mg/L)	Sulfate (mg/L)	Phosphate (mg/L)	Ferrous Iron (mg/L)
MW-6 (cont)												
11/24/99	13:18	6.0	6.90	1105.00	20/--	--	--	--	--	--	--	--
11/24/99	13:22	9.0	7.10	1114.00	20.2/--	--	--	--	--	--	--	--
05/23/00	8:15	0.0	--	--	--	--	--	--	--	--	--	--
05/23/00	8:21	3.0	6.97	950.00	--/66.2	--	--	--	--	--	--	--
05/23/00	8:28	6.0	6.97	995.00	--/65.5	--	--	--	--	--	--	--
05/23/00	8:35	9.0	6.98	1002.00	--/65.6	--	--	--	--	--	--	--
MW-7												
07/27/97	13:02											
07/27/97	13:04	3.0	7.91	245.00	19.6/--	8.95	-52	350	--	--	--	--
07/27/97	13:06	6.0	7.94	264.00	19.3/--	9.70	-55	325	--	--	--	--
07/27/97	13:08	9.0	7.95	266.00	19.3/--	9.80	-55	350	--	--	--	--
07/27/97	13:10	10.0	7.93	265.00	19.3/--	9.79	-55	350	99	100	<10	0.012
05/31/98	12:16											
05/31/98	12:18	3.0	6.85	1020.00	19.6/--	3.60	-20	350	--	--	--	--
05/31/98	12:20	6.0	7.25	1020.00	18.9/--	3.80	-21	300	--	--	--	--
05/31/98	12:22	9.0	7.28	1000.00	18.8/--	4.20	-21	350	--	--	--	--
05/31/98	12:24	10.0	7.30	1001.00	18.9/--	4.40	-20	325	45	85	<10	0.011
05/11/99	12:41	3.0	6.80	1200.00	18.2/--	5.2 (Pre)	95 (Pre)	--	--	--	--	--
05/11/99	12:44	6.0	7.40	1400.00	18.5/--	--	--	--	--	--	--	--
05/11/99	12:48	9.0	7.40	1400.00	18.2/--	5.2 (Post)	96 (Post)	300	75	86	--	0.14
05/23/00	6:10	0.0	--	--	--	--	--	--	--	--	--	--
05/23/00	6:15	3.0	8.01	1157.00	--/68.8	--	--	--	--	--	--	--
05/23/00	6:21	6.0	7.70	1158.00	--/67.8	--	--	--	--	--	--	--
05/23/00	6:27	9.0	7.68	1136.00	--/67.8	--	--	--	--	--	--	--

Table 3
Groundwater Analytical Results
Former Chevron Service Station #9-7127
I-580 and Grant Line Road
Tracy, California

WELL ID/ DATE	Time	Volume (gallons)	pH	Conduct. (µmhos/cm)	Temp. °C/°F	DO (mg/L)	ORP (mV)	Alkalinity (ppm)	Nitrate (mg/L)	Sulfate (mg/L)	Phosphate (mg/L)	Ferrous Iron (mg/L)
MW-8												
07/27/97	12:38											
07/27/97	12:40	2.2	7.85	141.00	21.1/--	9.40	-61.3	100	--	--	--	--
07/27/97	12:42	4.6	7.84	141.00	20.8/--	9.30	-48.3	150	--	--	--	--
07/27/97	12:44	6.6	7.83	142.00	20.9/--	9.25	-50	100	--	--	--	--
07/27/97	12:46	7.0	7.84	141.00	20.8/--	9.25	-50	100	50	24	<10	0.02
05/31/98	11:18											
05/31/98	11:21	3.0	7.03	357.00	21.1/--	6.58	-28	150	--	--	--	--
05/31/98	11:24	6.0	7.09	381.00	20.5/--	6.50	-30	200	--	--	--	--
05/31/98	11:27	9.0	7.08	373.00	20.5/--	6.40	-31	175	--	--	--	--
05/31/98	11:30	10.0	7.08	375.00	20.5/--	6.41	-30	200	35	16	<1.0	0.42
05/11/99	11:20	3.0	8.00	1600.00	18.2/--	6.07 (Pre)	103 (Pre)	--	--	--	--	--
05/11/99	11:24	6.0	7.30	1200.00	18.5/--	--	--	--	--	--	--	--
05/11/99	11:26	8.0	7.10	1200.00	18.2/--	5.44 (Post)	92 (Post)	110	42	19	--	0.028
05/23/00	4:23	0.0	--	--	--	--	--	--	--	--	--	--
05/23/00	4:26	2.5	7.64	4280.00	--/76.2	--	--	--	--	--	--	--
05/23/00	4:29	5.0	7.39	4320.00	--/72.5	--	--	--	--	--	--	--
05/23/00	4:32	7.5	7.27	4390.00	--/71.2	--	--	--	--	--	--	--
SUPPLY WELL												
07/27/97	13:40	--	7.85	257.00	22.7	4.89	-53	200	48	76	<10	1.5
11/23/98	15:15	1.0	7.40	1115.00	20.4	--	--	--	--	--	--	--
11/24/99	12:45	--	2.50	5386.00	18.8	--	--	--	--	--	--	--
05/23/00	--	--	--	--	--	--	--	--	--	--	--	--

Table 3
Groundwater Analytical Results
Former Chevron Service Station #9-7127
I-580 and Grant Line Road
Tracy, California

EXPLANATIONS:

Groundwater monitoring data and laboratory analytical results prior to May 23, 2000, were compiled from reports prepared by Blaine Tech Services, Inc.

(μ mhos/cm) = Micromhos per centimeter

DO = Dissolved Oxygen

(mg/L) = Milligrams per liter

ORP = Oxidation-Reduction Potential

(mV) = Millivolts

(ppm) = Parts per million

°C/°F = Degrees Celsius/Degrees Fahrenheit

Conduct. = Conductivity

Temp. = Temperature

(Pre) = Pre-purge reading

(Post) = Post-purge reading

-- = Not Measured/Not Analyzed

STANDARD OPERATING PROCEDURE - GROUNDWATER SAMPLING

Gettler-Ryan Inc. field personnel adhere to the following procedures for the collection and handling of groundwater samples prior to analysis by the analytical laboratory. Prior to sample collection, the type of analysis to be performed is determined. Loss prevention of volatile compounds is controlled and sample preservation for subsequent analysis is maintained.

Prior to sampling, the presence or absence of free-phase hydrocarbons is determined using an interface probe. Product thickness, if present, is measured to the nearest 0.01 foot and is noted in the field notes. In addition, all depth to water level measurements are collected with a static water level indicator and are also recorded in the field notes, prior to purging and sampling any wells.

After water levels are collected and prior to sampling, each well is purged a minimum of three well casing volumes of water using pre-cleaned pumps (stack, suction, Grundfos), or disposable bailers. Temperature, pH and electrical conductivity are measured a minimum of three times during the purging. Purging continues until these parameters stabilize.

Groundwater samples are collected using disposable bailers. The water samples are transferred from the bailer into appropriate containers. Pre-preserved containers, supplied by analytical laboratories, are used when possible. When pre-preserved containers are not available, the laboratory is instructed to preserve the sample as appropriate. Duplicate samples are collected for the laboratory to use in maintaining quality assurance/quality control standards. The samples are labeled to include the job number, sample identification, collection date and time, analysis, preservation (if any), and the sample collector's initials. The water samples are placed in a cooler, maintained at 4°C for transport to the laboratory. Once collected in the field, all samples are maintained under chain of custody until delivered to the laboratory.

The chain of custody document includes the job number, type of preservation, if any, analysis requested, sample identification, date and time collected, and the sample collector's name. The chain of custody is signed and dated (including time of transfer) by each person who receives or surrenders the samples, beginning with the field personnel and ending with the laboratory personnel.

A laboratory supplied trip blank accompanies each sampling set. For sampling sets greater than 20 samples, 5% trip blanks are included. The trip blank is analyzed for some or all of the same compounds as the groundwater samples.

As requested by Chevron Products Company, the purge water and decontamination water generated during sampling activities is transported by IWM to McKittrick Waste Management located in McKittrick, California.



GETTLER-RYAN INC.

WELL MONITORING/SAMPLING FIELD DATA SHEET

Client/Facility #: ChevronTexaco #9-7127 Job Number: 385251
 Site Address: I-580 And Grant Line Road Event Date: 11.8.02 (inclusive)
 City: Tracy, CA Sampler: D.O.

Well ID: MW-1 Date Monitored: 11.8.02 Well Condition: OK
 Well Diameter: 2 1/4 in.
 Total Depth: 34.50 ft.
 Depth to Water: 29.82 ft.
 Volume Factor (VF): 9.68 x VF .66 = 6.38 x3 (case volume) = Estimated Purge Volume: 19 gal.

Volume	3/4" = 0.02	1" = 0.04	2" = 0.17	3" = 0.38
Factor (VF)	4" = 0.66	5" = 1.02	6" = 1.50	12" = 5.80

Purge Equipment:
 Disposable Bailer _____
 Stainless Steel Bailer _____
 Stack Pump _____
 Suction Pump _____
 Grundfos _____
 Other: _____

Sampling Equipment:
 Disposable Bailer X
 Pressure Bailer _____
 Discrete Bailer _____
 Other: _____

Time Started: 1150 (2400 hrs)
 Time Bailed: 1159 (2400 hrs)
 Depth to Product: 28.92 ft
 Depth to Water: 29.82 ft
 Hydrocarbon Thickness: 0.90 ft
 Visual Confirmation/Description: _____
 Skimmer Absorbant Sock (circle one)
 Amt Removed from Skimmer: .20 Liters
 Amt Removed from Well: .25 Liters
 Product Transferred to: container on truck

Start Time (purge): _____ Weather Conditions: _____
 Sample Time/Date: / Water Color: _____ Odor: _____
 Purging Flow Rate: _____ gpm. Sediment Description: _____
 Did well de-water? _____ If yes, Time: _____ Volume: _____ gal.

Time (2400 hr.)	Volume (gal.)	pH	Conductivity (umhos/cm)	Temperature (C/F)	D.O. (mg/L)	ORP (mV)

LABORATORY INFORMATION

SAMPLE ID	(#) CONTAINER	REFRIG.	PRESERV. TYPE	LABORATORY	ANALYSES
MW-	x vial	YES	HCL	Lancaster	TPH-G(8015)/BTEX+MTBE(8021)

COMMENTS: bailed product / skimmer in well

Add/Replaced Lock: _____ Add/Replaced Plug: _____ Size: _____



GETTLER-RYAN INC.

WELL MONITORING/SAMPLING FIELD DATA SHEET

Client/Facility #: ChevronTexaco #9-7127 Job Number: 385251
 Site Address: I-580 And Grant Line Road Event Date: 11-8-02 (inclusive)
 City: Tracy, CA Sampler: 0.0.

Well ID: MW-2 Date Monitored: 11-8-02 Well Condition: OK
 Well Diameter: 2 1/4 in.
 Total Depth: 38.30 ft.
 Depth to Water: 27.90 ft.

Volume	3/4"= 0.02	1"= 0.04	2"= 0.17	3"= 0.38
Factor (VF)	4"= 0.66	5"= 1.02	6"= 1.50	12"= 5.80

xVF _____ = _____ x3 (case volume) = Estimated Purge Volume: _____ gal.

Purge Equipment:

Disposable Bailer _____
 Stainless Steel Bailer _____
 Stack Pump _____
 Suction Pump _____
 Grundfos _____
 Other: _____

Sampling Equipment:

Disposable Bailer _____
 Pressure Bailer _____
 Discrete Bailer _____
 Other: _____

Time Started: _____ (2400 hrs)
 Time Bailed: _____ (2400 hrs)
 Depth to Product: _____ ft
 Depth to Water: _____ ft
 Hydrocarbon Thickness: _____ ft
 Visual Confirmation/Description: _____
 Skimmer / Absorbant Sock (circle one)
 Amt Removed from Skimmer: _____ gal
 Amt Removed from Well: _____ gal
 Product Transferred to: _____

Start Time (purge): _____ Weather Conditions: _____
 Sample Time/Date: _____ / _____ Water Color: _____ Odor: _____
 Purging Flow Rate: _____ gpm. Sediment Description: _____
 Did well de-water? _____ If yes, Time: _____ Volume: _____ gal.

Time (2400 hr.)	Volume (gal)	pH	Conductivity (umhos/cm)	Temperature (C/F)	D.O. (mg/L)	ORP (mV)
_____	_____	_____	_____	_____	_____	_____
_____	_____	_____	_____	_____	_____	_____
_____	_____	_____	_____	_____	_____	_____
_____	_____	_____	_____	_____	_____	_____

LABORATORY INFORMATION

SAMPLE ID	(#) CONTAINER	REFRIG	PRESERV. TYPE	LABORATORY	ANALYSES
MW-	x voa vial	YES	HCL	Lancaster	TPH-G(8015)/BTEX+MTBE(8021)

COMMENTS: Monitor only

Add/Replaced Lock: _____ Add/Replaced Plug: _____ Size: _____



GETTLER-RYAN INC.

WELL MONITORING/SAMPLING FIELD DATA SHEET

Client/Facility #: ChevronTexaco #9-7127 Job Number: 385251
 Site Address: I-580 And Grant Line Road Event Date: 11-8-02 (inclusive)
 City: Tracy, CA Sampler: D. O.

Well ID: MW-3 Date Monitored: 11-8-02 Well Condition: OK
 Well Diameter: 2 1/4 in.
 Total Depth: 40.10 ft.
 Depth to Water: 29.39 ft.
 Volume Factor (VF) table:

3/4" = 0.02	1" = 0.04	2" = 0.17	3" = 0.38
4" = 0.66	5" = 1.02	6" = 1.50	12" = 5.80

 xVF = 17 = 1.82 x3 (case volume) = Estimated Purge Volume: 3.5 gal.

Purge Equipment:
 Disposable Bailer: X
 Stainless Steel Bailer: _____
 Stack Pump: _____
 Suction Pump: _____
 Grundfos: _____
 Other: _____

Sampling Equipment:
 Disposable Bailer: X
 Pressure Bailer: _____
 Discrete Bailer: _____
 Other: _____

Time Started: _____ (2400 hrs)
 Time Bailed: _____ (2400 hrs)
 Depth to Product: _____ ft
 Depth to Water: _____ ft
 Hydrocarbon Thickness: _____ ft
 Visual Confirmation/Description: _____
 Skimmer / Absorbant Sock (circle one)
 Amt Removed from Skimmer: _____ gal
 Amt Removed from Well: _____ gal
 Product Transferred to: _____

Start Time (purge): 1122 Weather Conditions: raining
 Sample Time/Date: 1135 / 11-8-02 Water Color: clear Odor: yes
 Purging Flow Rate: _____ gpm. Sediment Description: _____
 Did well de-water? no If yes, Time: _____ Volume: _____ gal.

Time (2400 hr.)	Volume (gal.)	pH	Conductivity (umhos/cm)	Temperature (°F)	D.O. (mg/L)	ORP (mV)
<u>1124</u>	<u>2</u>	<u>7.02</u>	<u>550</u>	<u>19.7</u>		
<u>1126</u>	<u>4</u>	<u>7.07</u>	<u>553</u>	<u>19.6</u>		
<u>1127</u>	<u>5.5</u>	<u>7.04</u>	<u>555</u>	<u>19.6</u>		

LABORATORY INFORMATION

SAMPLE ID	(#) CONTAINER	REFRIG.	PRESERV. TYPE	LABORATORY	ANALYSES
<u>MW-3</u>	<u>3</u> x vov vial	<u>YES</u>	<u>HCL</u>	<u>Lancaster</u>	<u>TPH-G(8015)/BTEX+MTBE(8021)</u>

COMMENTS: _____

Add/Replaced Lock: _____ Add/Replaced Plug: _____ Size: _____



GETTLER - RYAN INC.

WELL MONITORING/SAMPLING FIELD DATA SHEET

Client/Facility #: ChevronTexaco #9-7127 Job Number: 385251
 Site Address: I-580 And Grant Line Road Event Date: 11-8-02 (inclusive)
 City: Tracy, CA Sampler: 0.0.

Well ID: MW-4 Date Monitored: 11-8-02 Well Condition: OK
 Well Diameter: 2 1/4 in.
 Total Depth: 31.70 ft.
 Depth to Water: 26.43 ft.
5.27 xVF .17 = .89 x3 (case volume) = Estimated Purge Volume: 2.5 gal.

Volume	3/4" = 0.02	1" = 0.04	2" = 0.17	3" = 0.38
Factor (VF)	4" = 0.66	5" = 1.02	6" = 1.50	12" = 5.80

Purge Equipment:
 Disposable Bailer
 Stainless Steel Bailer _____
 Stack Pump _____
 Suction Pump _____
 Grundfos _____
 Other: _____

Sampling Equipment:
 Disposable Bailer
 Pressure Bailer _____
 Discrete Bailer _____
 Other: _____

Time Started: _____ (2400 hrs)
 Time Bailed: _____ (2400 hrs)
 Depth to Product: _____ ft
 Depth to Water: _____ ft
 Hydrocarbon Thickness: _____ ft
 Visual Confirmation/Description: _____
 Skimmer / Absorbant Sock (circle one)
 Amt Removed from Skimmer: _____ gal
 Amt Removed from Well: _____ gal
 Product Transferred to: _____

Start Time (purge): 1212 Weather Conditions: rainy
 Sample Time/Date: 1222 / 11-8-02 Water Color: clear Odor: no
 Purging Flow Rate: _____ gpm. Sediment Description: _____
 Did well de-water? no If yes, Time: _____ Volume: _____ gal.

Time (2400 hr.)	Volume (gal.)	pH	Conductivity (umhos/cm)	Temperature (°F)	D.O. (mg/L)	ORP (mV)
<u>1213</u>	<u>1</u>	<u>7.56</u>	<u>437</u>	<u>19.7</u>		
<u>1214</u>	<u>2</u>	<u>7.50</u>	<u>442</u>	<u>19.7</u>		
<u>1215</u>	<u>2.5</u>	<u>7.47</u>	<u>448</u>	<u>19.6</u>		

LABORATORY INFORMATION

SAMPLE ID	(#) CONTAINER	REFRIG.	PRESERV. TYPE	LABORATORY	ANALYSES
<u>MW-4</u>	<u>3 x voa vial</u>	<u>YES</u>	<u>HCL</u>	<u>Lancaster</u>	<u>TPH-G(8015)/BTEX+MTBE(8021)</u>

COMMENTS: _____

Add/Replaced Lock: _____ Add/Replaced Plug: _____ Size: _____



GETTLER-RYAN INC.

WELL MONITORING/SAMPLING FIELD DATA SHEET

Client/Facility #: ChevronTexaco #9-7127 Job Number: 385251
 Site Address: I-580 And Grant Line Road Event Date: 11-8-02 (inclusive)
 City: Tracy, CA Sampler: D.O.

Well ID: MW-5 Date Monitored: 11-8-02 Well Condition: OK
 Well Diameter: 21.4 in.
 Total Depth: 28.10 ft.
 Depth to Water: 13.27 ft.

Volume	3/4" = 0.02	1" = 0.04	2" = 0.17	3" = 0.38
Factor (VF)	4" = 0.66	5" = 1.02	6" = 1.50	12" = 5.80

xVF _____ = _____ x3 (case volume) = Estimated Purge Volume: _____ gal.

Purge Equipment:
 Disposable Bailer _____
 Stainless Steel Bailer _____
 Stack Pump _____
 Suction Pump _____
 Grundfos _____
 Other: _____

Sampling Equipment:
 Disposable Bailer _____
 Pressure Bailer _____
 Discrete Bailer _____
 Other: _____

Time Started: _____ (2400 hrs)
 Time Bailed: _____ (2400 hrs)
 Depth to Product: _____ ft
 Depth to Water: _____ ft
 Hydrocarbon Thickness: _____ ft
 Visual Confirmation/Description: _____
 Skimmer / Absorbant Sock (circle one)
 Amt Removed from Skimmer: _____ gal
 Amt Removed from Well: _____ gal
 Product Transferred to: _____

Start Time (purge): _____ Weather Conditions: _____
 Sample Time/Date: 1 Water Color: _____ Odor: _____
 Purging Flow Rate: _____ gpm. Sediment Description: _____
 Did well de-water? _____ If yes, Time: _____ Volume: _____ gal.

Time (2400 hr.)	Volume (gal.)	pH	Conductivity (µmhos/cm)	Temperature (C/F)	D.O. (mg/L)	ORP (mV)

LABORATORY INFORMATION

SAMPLE ID	(#) CONTAINER	REFRIG.	PRESERV. TYPE	LABORATORY	ANALYSES
MW-	x voa vial	YES	HCL	Lancaster	TPH-G(8015)/BTEX+MTBE(8021)

COMMENTS: Monitor only

Add/Replaced Lock: _____ Add/Replaced Plug: _____ Size: _____



GETTLER-RYAN INC.

WELL MONITORING/SAMPLING FIELD DATA SHEET

Client/Facility #: ChevronTexaco #9-7127 Job Number: 385251
 Site Address: I-580 And Grant Line Road Event Date: 11-8-02 (inclusive)
 City: Tracy, CA Sampler: 0-0

Well ID: MW-6 Date Monitored: 11-8-02 Well Condition: OK
 Well Diameter: 2 1/4 in.
 Total Depth: 28.76 ft.
 Depth to Water: 12.50 ft.
16.26 xVF .17 = 2.76 x3 (case volume) = Estimated Purge Volume: 8.5 gal.

Volume	3/4"= 0.02	1"= 0.04	2"= 0.17	3"= 0.38
Factor (VF)	4"= 0.66	5"= 1.02	6"= 1.50	12"= 5.80

Purge Equipment:
 Disposable Bailer X
 Stainless Steel Bailer _____
 Stack Pump _____
 Suction Pump _____
 Grundfos _____
 Other: _____

Sampling Equipment:
 Disposable Bailer X
 Pressure Bailer _____
 Discrete Bailer _____
 Other: _____

Time Started: _____ (2400 hrs)
 Time Bailed: _____ (2400 hrs)
 Depth to Product: _____ ft
 Depth to Water: _____ ft
 Hydrocarbon Thickness: _____ ft
 Visual Confirmation/Description:
 Skimmer / Absorbant Sock (circle one)
 Amt Removed from Skimmer: _____ gal
 Amt Removed from Well: _____ gal
 Product Transferred to: _____

Start Time (purge): 1247 Weather Conditions: cloudy
 Sample Time/Date: 1301 / 11-8-02 Water Color: clear Odor: no
 Purging Flow Rate: _____ gpm. Sediment Description: _____
 Did well de-water? no If yes, Time: _____ Volume: _____ gal.

Time (2400 hr.)	Volume (gal.)	pH	Conductivity (umhos/cm)	Temperature (°F)	D.O. (mg/L)	ORP (mV)
<u>1250</u>	<u>3</u>	<u>7.35</u>	<u>558</u>	<u>19.7</u>		
<u>1253</u>	<u>6</u>	<u>7.32</u>	<u>566</u>	<u>19.2</u>		
<u>1255</u>	<u>8.5</u>	<u>7.30</u>	<u>571</u>	<u>19.1</u>		

LABORATORY INFORMATION

SAMPLE ID	(#) CONTAINER	REFRIG.	PRESERV. TYPE	LABORATORY	ANALYSES
<u>MW-6</u>	<u>3 x voa vial</u>	<u>YES</u>	<u>HCL</u>	<u>Lancaster</u>	<u>TPH-G(8015)/BTEX+MTBE(8021)</u>

COMMENTS: _____

Add/Replaced Lock: _____ Add/Replaced Plug: _____ Size: _____



GETTLER-RYAN INC.

WELL MONITORING/SAMPLING FIELD DATA SHEET

Client/Facility #: ChevronTexaco #9-7127 Job Number: 385251
 Site Address: I-580 And Grant Line Road Event Date: 11-8-02 (inclusive)
 City: Tracy, CA Sampler: D.O.

Well ID: MW-7 Date Monitored: 11-8-02 Well Condition: OK
 Well Diameter: 2 1/4 in.
 Total Depth: 28.10 ft.
 Depth to Water: 13.25 ft.

Volume	3/4" = 0.02	1" = 0.04	2" = 0.17	3" = 0.38
Factor (VF)	4" = 0.66	5" = 1.02	6" = 1.50	12" = 5.80

xVF _____ = _____ x3 (case volume) = Estimated Purge Volume: _____ gal.

Purge Equipment:

Disposable Bailer _____
 Stainless Steel Bailer _____
 Stack Pump _____
 Suction Pump _____
 Grundfos _____
 Other: _____

Sampling Equipment:

Disposable Bailer _____
 Pressure Bailer _____
 Discrete Bailer _____
 Other: _____

Time Started: _____ (2400 hrs)
 Time Bailed: _____ (2400 hrs)
 Depth to Product: _____ ft
 Depth to Water: _____ ft
 Hydrocarbon Thickness: _____ ft
 Visual Confirmation/Description: _____
 Skimmer / Absorbant Sock (circle one)
 Amt Removed from Skimmer: _____ gal
 Amt Removed from Well: _____ gal
 Product Transferred to: _____

Start Time (purge): _____ Weather Conditions: _____
 Sample Time/Date: 1 Water Color: _____ Odor: _____
 Purging Flow Rate: _____ gpm. Sediment Description: _____
 Did well de-water? _____ If yes, Time: _____ Volume: _____ gal.

Time (2400 hr.)	Volume (gal.)	pH	Conductivity (u mhos/cm)	Temperature (C/F)	D.O. (mg/L)	ORP (mV)
_____	_____	_____	_____	_____	_____	_____
_____	_____	_____	_____	_____	_____	_____
_____	_____	_____	_____	_____	_____	_____
_____	_____	_____	_____	_____	_____	_____
_____	_____	_____	_____	_____	_____	_____

LABORATORY INFORMATION

SAMPLE ID	(#) CONTAINER	REFRIG.	PRESERV. TYPE	LABORATORY	ANALYSES
MW-	x vial	YES	HCL	Lancaster	TPH-G(8015)/BTEX+MTBE(8021)

COMMENTS: Monitor only

Add/Replaced Lock: _____ Add/Replaced Plug: _____ Size: _____



GETTLER-RYAN INC.

WELL MONITORING/SAMPLING FIELD DATA SHEET

Client/Facility #: ChevronTexaco #9-7127 Job Number: 385251
 Site Address: I-580 And Grant Line Road Event Date: 11-8-02 (inclusive)
 City: Tracy, CA Sampler: D.O.

Well ID: MW-8 Date Monitored: 11-8-02 Well Condition: OK
 Well Diameter: 2 1/4 in.
 Total Depth: 41.80 ft.
 Depth to Water: 29.51 ft.

Volume	3/4"= 0.02	1"= 0.04	2"= 0.17	3"= 0.38
Factor (VF)	4"= 0.66	5"= 1.02	6"= 1.50	12"= 5.80

xVF _____ = _____ x3 (case volume) = Estimated Purge Volume: _____ gal.

Purge Equipment:
 Disposable Bailer _____
 Stainless Steel Bailer _____
 Stack Pump _____
 Suction Pump _____
 Grundfos _____
 Other: _____

Sampling Equipment:
 Disposable Bailer _____
 Pressure Bailer _____
 Discrete Bailer _____
 Other: _____

Time Started: _____ (2400 hrs)
 Time Bailed: _____ (2400 hrs)
 Depth to Product: _____ ft
 Depth to Water: _____ ft
 Hydrocarbon Thickness: _____ ft
 Visual Confirmation/Description: _____
 Skimmer / Absorbant Sock (circle one)
 Amt Removed from Skimmer: _____ gal
 Amt Removed from Well: _____ gal
 Product Transferred to: _____

Start Time (purge): _____ Weather Conditions: _____
 Sample Time/Date: 1 Water Color: _____ Odor: _____
 Purging Flow Rate: _____ gpm Sediment Description: _____
 Did well de-water? _____ If yes, Time: _____ Volume: _____ gal.

Time (2400 hr.)	Volume (gal.)	pH	Conductivity (µmhos/cm)	Temperature (C/F)	D.O. (mg/L)	ORP (mV)

LABORATORY INFORMATION

SAMPLE ID	(#) CONTAINER	REFRIG.	PRESERV. TYPE	LABORATORY	ANALYSES
MW-	x voc vial	YES	HCL	Lancaster	TPH-G(8015)/BTX+MTBE(8021)

COMMENTS: Monitor only

Add/Replaced Lock: _____ Add/Replaced Plug: _____ Size: _____



GETTLER-RYAN INC.

WELL MONITORING/SAMPLING FIELD DATA SHEET

Client/Facility #: ChevronTexaco #9-7127 Job Number: 385251
 Site Address: I-580 And Grant Line Road Event Date: 11-8-02 (inclusive)
 City: Tracy, CA Sampler: D.O.

Well ID: SUPPLYWELL
 Well Diameter: N/A in.
 Total Depth: — ft.
 Depth to Water: — ft.

Date Monitored: 11-8-02 Well Condition: OK

Volume	3/4" = 0.02	1" = 0.04	2" = 0.17	3" = 0.38
Factor (VF)	4" = 0.66	5" = 1.02	6" = 1.50	12" = 5.80

xVF _____ = _____ x3 (case volume) = Estimated Purge Volume: _____ gal.

Purge Equipment: N/A
 Disposable Bailer: _____
 Stainless Steel Bailer: _____
 Stack Pump: _____
 Suction Pump: _____
 Grundfos: _____
 Other: _____

Sampling Equipment: none
 Disposable Bailer: _____
 Pressure Bailer: _____
 Discrete Bailer: _____
 Other: _____

Time Started: _____ (2400 hrs)
 Time Bailed: _____ (2400 hrs)
 Depth to Product: _____ ft
 Depth to Water: _____ ft
 Hydrocarbon Thickness: _____ ft
 Visual Confirmation/Description: _____
 Skimmer / Absorbant Sock (circle one)
 Amt Removed from Skimmer: _____ gal
 Amt Removed from Well: _____ gal
 Product Transferred to: _____

Start Time (purge): 1234 Weather Conditions: cloudy/rainy
 Sample Time/Date: 1234 / 11-8-02 Water Color: clear Odor: no
 Purging Flow Rate: — gpm. Sediment Description: _____
 Did well de-water? no If yes, Time: _____ Volume: _____ gal.

Time (2400 hr.)	Volume (gal.)	pH	Conductivity (umhos/cm)	Temperature (C/F)	D.O. (mg/L)	ORP (mV)
_____	_____	_____	_____	_____	_____	_____
_____	_____	<u>N/A</u>	_____	_____	_____	_____
_____	_____	_____	_____	_____	_____	_____
_____	_____	_____	_____	_____	_____	_____

LABORATORY INFORMATION

SAMPLE ID	(#) CONTAINER	REFRIG.	PRESERV. TYPE	LABORATORY	ANALYSES
SUPPLYWELL	3 x vov vial	YES	HCL	Lancaster	TPH-G(8015)/BTEX+MTBE(8021)

COMMENTS: Put sample off tank

Add/Replaced Lock: _____ Add/Replaced Plug: _____ Size: _____

Chevron California Region Analysis Request/Chain of Custody



For Lancaster Laboratories use only
 Acct. #: 10905 Sample #: 3938806-10 SCR#: _____

gr-1830503

Facility #: 9-7127 Job 385251 Global ID# T0600102298
 Site Address: 1-580 AND GRANT LINE ROAD, TRACY, CA
 Chevron PM: KS Lead Consultant: Delta/G-R
 Consultant/Office: G-R, Inc., 6747 Sierra Court, Dublin, Ca 94568
 Consultant Prj. Mgr.: Deanna L. Harding (Deanna@grinc.com)
 Consultant Phone #: 925-551-7555 Fax #: 925-551-7899
 Sampler: David Okimoto
 Service Order #: _____ Non SAR:

Matrix		Analyses Requested																			
Total Number of Containers	Soil	Preservation Codes																			
	Water	H	I	F	T	S	M	D	R	O	C										
BTEX + MTBE 8260 <input type="checkbox"/> 8021 <input checked="" type="checkbox"/>	<input type="checkbox"/> Potable <input type="checkbox"/> NPDES																				
TPH 8015 MOD GRC	<input type="checkbox"/> Oil <input type="checkbox"/> Air																				
TPH 8015 MOD DRO <input type="checkbox"/> Silica Gel Cleanup																					
8260 Full scan																					
Oxygenates																					
Lead 7420 <input type="checkbox"/> 7421 <input type="checkbox"/>																					

Preservative Codes

H = HCl T = Thiosulfate
 N = HNO₃ B = NaOH
 S = H₂SO₄ O = Other

J value reporting needed
 Must meet lowest detection limits possible for 8260 compounds

8021 MTBE Confirmation
 Confirm highest hit by 8260
 Confirm all hits by 8260
 Run ___ oxy s on highest hit
 Run ___ oxy s on all hits

Sample Identification	Date Collected	Time Collected	Grab	Composite	Soil	Water	Oil	Air	Total Number of Containers	BTEX + MTBE 8260 <input type="checkbox"/> 8021 <input checked="" type="checkbox"/>	TPH 8015 MOD GRC	TPH 8015 MOD DRO <input type="checkbox"/> Silica Gel Cleanup	8260 Full scan	Oxygenates	Lead 7420 <input type="checkbox"/> 7421 <input type="checkbox"/>
QA	11-8-02	—				XX			2	X	X				
NW-3	↓	1135	X			XX			3	X	X				
NW-4	↓	1222	X			XX			3	X	X				
NW-6	↓	1301	X			XX			3	X	X				
Supply Well	↓	1234	X			XX			3	X	X				

Comments / Remarks

Turnaround Time Requested (TAT) (please circle)

STD. TAT 72 hour 48 hour
 24 hour 4 day 5 day

Data Package Options (please circle if required)

QC Summary Type I — Full
 Type VI (Raw Data) Coelt Deliverable not needed
 WIP (RWQCB)
 Disk

Relinquished by: <u>Dave Smith</u>	Date: <u>11-8-02</u>	Time: <u>1730</u>	Received by: <u>D. Vano</u>	Date: <u>11/11/02</u>	Time: <u>1230</u>
Relinquished by: <u>D. Vano</u>	Date: <u>11/8/02</u>	Time: <u>1230</u>	Received by: <u>Andrew Amaze</u>	Date: <u>11-11-02</u>	Time: <u>1240</u>
Relinquished by: <u>Deanna Harding</u>	Date: <u>11/12/02</u>	Time: <u>1600</u>	Received by: <u>Antonia</u>	Date: <u>11/12/02</u>	Time: <u>1600</u>
Relinquished by Commercial Carrier: <u>UPS</u> FedEx Other <u>11/12/02</u>			Received by: <u>Davis Y. Khan</u>	Date: <u>11/12/02</u>	Time: <u>0930</u>
Temperature Upon Receipt: <u>6.0</u> °C			Custody Seals Intact? <u>Yes</u> No		



RECEIVED

NOV 21 2002

ANALYTICAL RESULTS

Prepared for:

ChevronTexaco
6001 Bollinger Canyon Rd L4310
San Ramon CA 94583

925-842-8582

Prepared by:

Lancaster Laboratories
2425 New Holland Pike
Lancaster, PA 17605-2425

SAMPLE GROUP

The sample group for this submittal is 830503. Samples arrived at the laboratory on Wednesday, November 13, 2002. The PO# for this group is 99011184 and the release number is STREICH.

<u>Client Description</u>			<u>Lancaster Labs Number</u>
QA-T-021108	NA	Water	3938806
MW-3-W-021108	Grab	Water	3938807
MW-4-W-021108	Grab	Water	3938808
MW-6-W-021108	Grab	Water	3938809
SUPPLYWELL-W-021108	Grab	Water	3938810

1 COPY TO Delta C/O Gettler-Ryan

Attn: Deanna L. Harding

Questions? Contact your Client Services Representative
Teresa M Lis at (717) 656-2300.

Respectfully Submitted,

Victoria M. Martell
Chemist



Lancaster Laboratories, Inc.
2425 New Holland Pike
PO Box 12425
Lancaster, PA 17605-2425
717-656-2300 Fax: 717-656-2681



Lancaster Laboratories Sample No. WW 3938806

Collected: 11/08/2002 00:00

Account Number: 10905

Submitted: 11/13/2002 09:15

ChevronTexaco

Reported: 11/19/2002 at 20:28

6001 Bollinger Canyon Rd L4310

Discard: 12/20/2002

San Ramon CA 94583

QA-T-021108 NA Water
 Facility# 97127 Job# 385251 GRD
 I-580 & Grant Line Rd T0600102298 QA

CAT No.	Analysis Name	CAS Number	As Received Result	As Received Method Detection Limit	Units	Dilution Factor
01729	TPH-GRO - Waters					
01730	TPH-GRO - Waters	n.a.	N.D.	50.	ug/l	1
The reported concentration of TPH-GRO does not include MTBE or other gasoline constituents eluting prior to the C6 (n-hexane) TPH-GRO range start time. A site-specific MSD sample was not submitted for the project. A LCS/LCSD was performed to demonstrate precision and accuracy at a batch level.						
08214	BTEX, MTBE (8021)					
00776	Benzene	71-43-2	N.D.	0.50	ug/l	1
00777	Toluene	108-88-3	N.D.	0.50	ug/l	1
00778	Ethylbenzene	100-41-4	N.D.	0.50	ug/l	1
00779	Total Xylenes	1330-20-7	N.D.	1.5	ug/l	1
00780	Methyl tert-Butyl Ether	1634-04-4	N.D.	2.5	ug/l	1
A site-specific MSD sample was not submitted for the project. A LCS/LCSD was performed to demonstrate precision and accuracy at a batch level.						

State of California Lab Certification No. 2116

Laboratory Chronicle

CAT No.	Analysis Name	Method	Trial#	Analysis Date and Time	Analyst	Dilution Factor
01729	TPH-GRO - Waters	N. CA LUFT Gasoline Method	1	11/14/2002 21:29	Melissa D Mann	1
08214	BTEX, MTBE (8021)	SW-846 8021B	1	11/14/2002 21:29	Melissa D Mann	1
01146	GC VOA Water Prep	SW-846 5030B	1	11/14/2002 21:29	Melissa D Mann	n.a.

#=Laboratory Method Detection Limit exceeded target detection limit
 N.D.=Not detected above the Reporting Limit





Lancaster Laboratories Sample No. **WW 3938807**

Collected: 11/08/2002 11:35 by **DO**

Account Number: 10905

Submitted: 11/13/2002 09:15

ChevronTexaco

Reported: 11/19/2002 at 20:28

6001 Bollinger Canyon Rd L4310

Discard: 12/20/2002

San Ramon CA 94583

MW-3-W-021108 **Grab Water**
 Facility# 97127 Job# 385251 **GRD**
 I-580 & Grant Line Rd T0600102298 MW-3

CAT No.	Analysis Name	CAS Number	As Received Result	As Received Method Detection Limit	Units	Dilution Factor
01729	TPH-GRO - Waters					
01730	TPH-GRO - Waters	n.a.	45,000.	2,500.	ug/l	50
The reported concentration of TPH-GRO does not include MTBE or other gasoline constituents eluting prior to the C6 (n-hexane) TPH-GRO range start time. A site-specific MSD sample was not submitted for the project. A LCS/LCSD was performed to demonstrate precision and accuracy at a batch level.						
08214	BTEX, MTBE (8021)					
00776	Benzene	71-43-2	9,800.	10.	ug/l	50
00777	Toluene	108-88-3	5,800.	10.	ug/l	50
00778	Ethylbenzene	100-41-4	590.	10.	ug/l	50
00779	Total Xylenes	1330-20-7	2,400.	30.	ug/l	50
00780	Methyl tert-Butyl Ether	1634-04-4	N.D. #	50.	ug/l	50
A site-specific MSD sample was not submitted for the project. A LCS/LCSD was performed to demonstrate precision and accuracy at a batch level.						


Due to the presence of an interferent near its retention time, the normal reporting limit was not attained for the compound listed below. The presence or concentration of this compound cannot be determined due to the presence of this interferent.
 Methyl t-butyl ether

State of California Lab Certification No. 2116

Laboratory Chronicle

CAT No.	Analysis Name	Method	Trial#	Analysis Date and Time	Analyst	Dilution Factor
01729	TPH-GRO - Waters	N. CA LUFT Gasoline Method	1	11/15/2002 06:24	Melissa D Mann	50
08214	BTEX, MTBE (8021)	SW-846 8021B	1	11/15/2002 06:24	Melissa D Mann	50
01146	GC VOA Water Prep	SW-846 5030B	1	11/15/2002 06:24	Melissa D Mann	n.a.

#=Laboratory Method Detection Limit exceeded target detection limit
 N.D.=Not detected or above the Reporting Limit





Lancaster Laboratories Sample No. **WW 3938808**

Collected: 11/08/2002 12:22 by DO

Account Number: 10905

Submitted: 11/13/2002 09:15
 Reported: 11/19/2002 at 20:28
 Discard: 12/20/2002

ChevronTexaco
 6001 Bollinger Canyon Rd L4310
 San Ramon CA 94583

MW-4-W-021108 Grab Water
 Facility# 97127 Job# 385251 GRD
 I-580 & Grant Line Rd T0600102298 MW-4

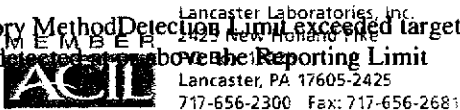
CAT No.	Analysis Name	CAS Number	As Received Result	As Received Method Detection Limit	Units	Dilution Factor
01729	TPH-GRO - Waters					
01730	TPH-GRO - Waters	n.a.	64.	50.	ug/l	1
The reported concentration of TPH-GRO does not include MTBE or other gasoline constituents eluting prior to the C6 (n-hexane) TPH-GRO range start time. A site-specific MSD sample was not submitted for the project. A LCS/LCSD was performed to demonstrate precision and accuracy at a batch level.						
08214	BTEX, MTBE (8021)					
00776	Benzene	71-43-2	7.0	0.50	ug/l	1
00777	Toluene	108-88-3	N.D.	0.50	ug/l	1
00778	Ethylbenzene	100-41-4	N.D.	0.50	ug/l	1
00779	Total Xylenes	1330-20-7	N.D.	1.5	ug/l	1
00780	Methyl tert-Butyl Ether	1634-04-4	N.D.	2.5	ug/l	1
A site-specific MSD sample was not submitted for the project. A LCS/LCSD was performed to demonstrate precision and accuracy at a batch level.						

State of California Lab Certification No. 2116

Laboratory Chronicle

CAT No.	Analysis Name	Method	Trial#	Analysis		Analyst	Dilution Factor
				Date and Time			
01729	TPH-GRO - Waters	N. CA LUFT Gasoline	1	11/14/2002	16:43	Melissa D Mann	1
08214	BTEX, MTBE (8021)	SW-846 8021B	1	11/14/2002	16:43	Melissa D Mann	1
01146	GC VOA Water Prep	SW-846 5030B	1	11/14/2002	16:43	Melissa D Mann	n.a.

#=Laboratory Method Detection Limit exceeded target detection limit
 N.D.=Not detected or above the Reporting Limit





Lancaster Laboratories Sample No. **WW 3938809**

Collected: 11/08/2002 13:01 by DO

Account Number: 10905

Submitted: 11/13/2002 09:15
 Reported: 11/19/2002 at 20:29
 Discard: 12/20/2002

ChevronTexaco
 6001 Bollinger Canyon Rd L4310
 San Ramon CA 94583

MW-6-W-021108 Grab Water
 Facility# 97127 Job# 385251 GRD
 I-580 & Grant Line Rd T0600102298 MW-6

CAT No.	Analysis Name	CAS Number	As Received Result	As Received Method Detection Limit	Units	Dilution Factor
01729	TPH-GRO - Waters					
01730	TPH-GRO - Waters	n.a.	N.D.	50.	ug/l	1
The reported concentration of TPH-GRO does not include MTBE or other gasoline constituents eluting prior to the C6 (n-hexane) TPH-GRO range start time. A site-specific MSD sample was not submitted for the project. A LCS/LCSD was performed to demonstrate precision and accuracy at a batch level.						
08214	BTEX, MTBE (8021)					
00776	Benzene	71-43-2	N.D.	0.50	ug/l	1
00777	Toluene	108-88-3	N.D.	0.50	ug/l	1
00778	Ethylbenzene	100-41-4	N.D.	0.50	ug/l	1
00779	Total Xylenes	1330-20-7	N.D.	1.5	ug/l	1
00780	Methyl tert-Butyl Ether	1634-04-4	N.D.	2.5	ug/l	1
A site-specific MSD sample was not submitted for the project. A LCS/LCSD was performed to demonstrate precision and accuracy at a batch level.						

State of California Lab Certification No. 2116

Laboratory Chronicle

CAT No.	Analysis Name	Method	Trial#	Analysis Date and Time	Analyst	Dilution Factor
01729	TPH-GRO - Waters	N. CA LUFT Gasoline	1	11/14/2002 17:35	Melissa D Mann	1
08214	BTEX, MTBE (8021)	SW-846 8021B	1	11/14/2002 17:35	Melissa D Mann	1
01146	GC VOA Water Prep	SW-846 5030B	1	11/14/2002 17:35	Melissa D Mann	n.a.

#=Laboratory Method Detection Limit exceeded target detection limit
 N.D.=Not detected above the Reporting Limit





Lancaster Laboratories Sample No. WW 3938810

Collected: 11/08/2002 12:34 by DO

Account Number: 10905

Submitted: 11/13/2002 09:15
 Reported: 11/19/2002 at 20:29
 Discard: 12/20/2002

ChevronTexaco
 6001 Bollinger Canyon Rd L4310
 San Ramon CA 94583

SUPPLYWELL-W-021108 Grab Water
 Facility# 97127 Job# 385251 GRD
 I-580 & Grant Line Rd T0600102298 SUPPLYWELL

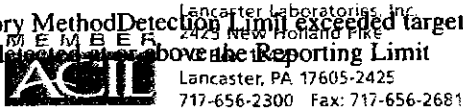
CAT No.	Analysis Name	CAS Number	As Received Result	As Received Method Detection Limit	Units	Dilution Factor
01729	TPH-GRO - Waters					
01730	TPH-GRO - Waters	n.a.	N.D.	50.	ug/l	1
The reported concentration of TPH-GRO does not include MTBE or other gasoline constituents eluting prior to the C6 (n-hexane) TPH-GRO range start time. A site-specific MSD sample was not submitted for the project. A LCS/LCSD was performed to demonstrate precision and accuracy at a batch level.						
08214	BTEX, MTBE (8021)					
00776	Benzene	71-43-2	N.D.	0.50	ug/l	1
00777	Toluene	108-88-3	N.D.	0.50	ug/l	1
00778	Ethylbenzene	100-41-4	N.D.	0.50	ug/l	1
00779	Total Xylenes	1330-20-7	N.D.	1.5	ug/l	1
00780	Methyl tert-Butyl Ether	1634-04-4	N.D.	2.5	ug/l	1
A site-specific MSD sample was not submitted for the project. A LCS/LCSD was performed to demonstrate precision and accuracy at a batch level.						

State of California Lab Certification No. 2116

Laboratory Chronicle

CAT No.	Analysis Name	Method	Trial#	Analysis Date and Time	Analyst	Dilution Factor
01729	TPH-GRO - Waters	N. CA LUFT Gasoline Method	1	11/14/2002 18:09	Melissa D Mann	1
08214	BTEX, MTBE (8021)	SW-846 8021B	1	11/14/2002 18:09	Melissa D Mann	1
01146	GC VOA Water Prep	SW-846 5030B	1	11/14/2002 18:09	Melissa D Mann	n.a.

#=Laboratory Method Detection Limit exceeded target detection limit
 N.D.=Not detected or above the Reporting Limit





Quality Control Summary

Client Name: ChevronTexaco
 Reported: 11/19/02 at 08:29 PM

Group Number: 830503

Laboratory Compliance Quality Control

<u>Analysis Name</u>	<u>Blank Result</u>	<u>Blank MDL</u>	<u>Report Units</u>	<u>LCS %REC</u>	<u>LCSD %REC</u>	<u>LCS/LCSD Limits</u>	<u>RPD</u>	<u>RPD Max</u>
Batch number: 02318A53A Sample number(s): 3938806,3938808-3938810								
Benzene	N.D.	.2	ug/l	88	88	80-118	0	30
Toluene	N.D.	.2	ug/l	94	94	82-119	0	30
Ethylbenzene	N.D.	.2	ug/l	90	91	81-119	0	30
Total Xylenes	N.D.	.6	ug/l	91	91	82-120	0	30
Methyl tert-Butyl Ether	N.D.	.3	ug/l	85	89	79-127	4	30
TPH-GRO - Waters	N.D.	50.	ug/l	105	107	74-116	2	30
Batch number: 02318A53B Sample number(s): 3938807								
Benzene	N.D.	.2	ug/l	88	88	80-118	0	30
Toluene	N.D.	.2	ug/l	94	94	82-119	0	30
Ethylbenzene	N.D.	.2	ug/l	90	91	81-119	0	30
Total Xylenes	N.D.	.6	ug/l	91	91	82-120	0	30
Methyl tert-Butyl Ether	N.D.	.3	ug/l	85	89	79-127	4	30
TPH-GRO - Waters	N.D.	50.	ug/l	105	107	74-116	2	30

Sample Matrix Quality Control

<u>Analysis Name</u>	<u>MS %REC</u>	<u>MSD %REC</u>	<u>MS/MSD Limits</u>	<u>RPD</u>	<u>BRG MAX</u>	<u>DUP Conc</u>	<u>DUP RPD</u>	<u>Dup RPD Max</u>
Batch number: 02318A53A Sample number(s): 3938806,3938808-3938810								
Benzene	90		83-130					
Toluene	94		87-129					
Ethylbenzene	92		86-133					
Total Xylenes	92		86-132					
Methyl tert-Butyl Ether	86		66-140					
TPH-GRO - Waters	112		74-132					
Batch number: 02318A53B Sample number(s): 3938807								
Benzene	90		83-130					
Toluene	94		87-129					
Ethylbenzene	92		86-133					
Total Xylenes	92		86-132					
Methyl tert-Butyl Ether	86		66-140					
TPH-GRO - Waters	112		74-132					

Surrogate Quality Control

Analysis Name: BTEX, MTBE (8021)
 Batch number: 02318A53A

	Trifluorotoluene-F	Trifluorotoluene-P
3938806	101	97
3938808	100	97
3938809	100	100
3938810	106	98
Blank	102	99
LCS	102	96

*- Outside of specification

- (1) The result for one or both determinations was less than five times the LOQ.
- (2) The background result was more than four times the spike added.



Lancaster Laboratories, Inc.
 2425 New Holland Pike
 PO Box 12425
 Lancaster, PA 17605-2425
 717-656-2300 Fax: 717-656-2681



Quality Control Summary

Client Name: ChevronTexaco
Reported: 11/19/02 at 08:29PM

Group Number: 830503

Surrogate Quality Control

LCSD	104	98
MS	102	98

Limits: 57-146 71-130

Analysis Name: BTEX, MTBE (8021)
Batch number: 02318A53B

Trifluorotoluene-F	Trifluorotoluene-P
--------------------	--------------------

3938807	103	97
Blank	98	99
LCS	102	96
LCSD	104	98
MS	102	98

Limits: 57-146 71-130

*- Outside of specification

- (1) The result for one or both determinations was less than five times the LOQ.
- (2) The background result was more than four times the spike added.



Lancaster Laboratories, Inc.
2425 New Holland Pike
PO Box 12425
Lancaster, PA 17605-2425
717-656-2300 Fax: 717-656-2681