

RECEIVED

By dehloptoxic at 8:38 am, Sep 14, 2006

Alameda County Environmental Health Services
1131 Harbor Bay Parkway, Suite 250
Alameda, CA 94502-6577

PERJURY STATEMENT

Name of Document or Report: Revised Work Plan Site Map

RO# 184

I declare, under penalty and perjury, that the information and/or recommendations contained in the above stated document or report is true and correct to the best of my knowledge.



Signature

PATRICK MURRAY

Company Officer or Legal Representative Name

SENIOR VICE PRESIDENT

Title

9/13/06

Date



September 6, 2006

Alameda County Environmental Health
Attn: Barney Chan
Hazardous Materials Specialist
1131 Harbor Bay Parkway, Suite 250
Alameda, CA 94502

RE: Revised Work Plan Site Map for 300 Hegenberger Road, Oakland, CA.
Fuel Leak Case RO0000184


Dear Mr. Chan:

In response to your letter dated April 5, 2006, ACC Environmental Consultants (ACC) has revised our work plan for proposed exploratory drillings at 300 Hegenberger Road (Site) to incorporate your comments. Please find attached a revised Site Map for twelve exploratory borings to be completed at the Site.

Sincerely,

A handwritten signature in black ink that reads 'David R. DeMent'.

David R. DeMent, PE, REA II
Environmental Division Manager



\krb:drd

cc: Mary Schroeder, McMorgan and Company LLC

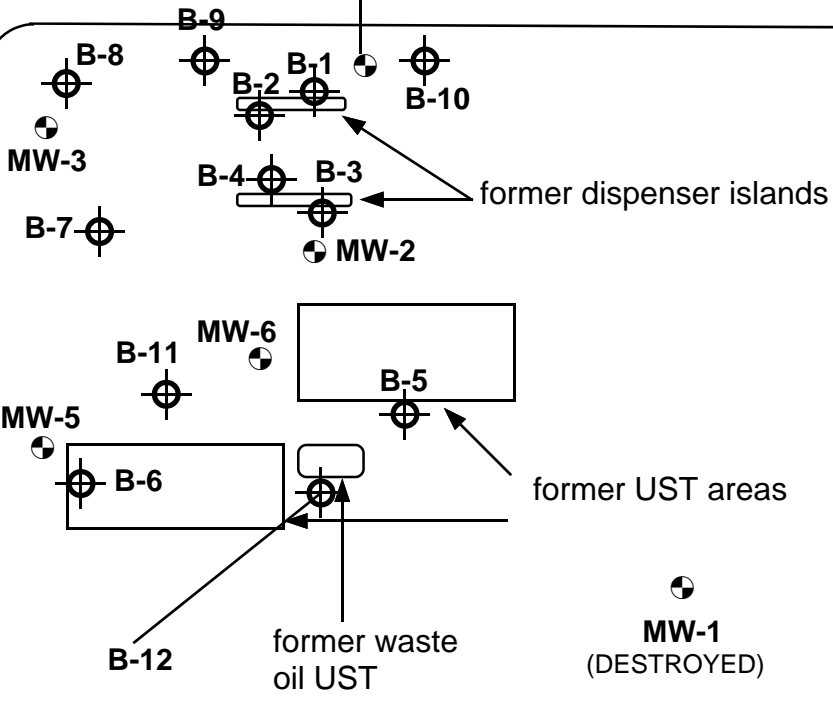
MW-8

HEGENBERGER ROAD

MW-7



MW-4

HEGENBERGER LOOP



MW-1
(DESTROYED)

Legend

-  Groundwater Monitoring Well Location
-  Proposed Soil Boring Location

Map Source: Enviro Something

Title: **Proposed Soil Boring Locations
444 Hegenberger Loop
Oakland, California**

Figure Number: 3

Scale: 1" = 60'

Project Number: 6748-017-01

Drawn By: KRB

Date: 9/5/06



7977 Capwell Drive, Suite 100
Oakland, California 94621
(510) 638-8400 Fax: (510) 638-8404

