

RECEIVED

By Alameda County Environmental Health 11:21 am, Aug 31, 201

INTERNATIONAL GEOLOGIC
ENVIRONMENTAL AND GEOLOGICAL SERVICES

2831 SYLHOWE ROAD, OAKLAND, CALIFORNIA 94602
PHONE (510) 530-8751 FAX (510) 530-8794

Summary Report
Phase I Site Assessment
at
5630 San Pablo Avenue
Oakland, California 94608



for
Mr. Jacky Li

Prepared by

INTERNATIONAL GEOLOGIC
2831 Sylhowe Road
Oakland, California 94602

June 4, 2003

TABLE OF CONTENTS

INTRODUCTION	1
PROPERTY DESCRIPTION	2
Property Location	2
Assessors Information	2
Property Configuration	2
LOCAL GEOLOGY/HYDROGEOLOGY	2
Geology	2
Hydrogeology	2
PAST AND PRESENT PROPERTY USAGE	3
Sanborn Fire Insurance Maps	3
Building Permit Review	3
Aerial Photo Review	4
Property Usage Summary	4
PAST AND PRESENT ADJACENT PROPERTIES USAGE	4
South	5
East	5
Surrounding Area	5
PROPERTY WALK OVER	5
Storage Building	5
Yard Area	5
Perimeter Areas	6
RECORDS REVIEW	6
SITE ENVIRONMENTAL WORK	12
Previous Phase I Environmental Assessment	12
Soil and Groundwater Sampling	12
Laboratory Results	12
Regulatory Status and Work Plan	13
NEARBY SITE ENVIRONMENTAL WORK	13
5532 San Pablo Avenue	13
5714 San Pablo Avenue	13
FINDINGS	14
RECOMMENDATIONS	15
CERTIFICATION	15
LIMITATIONS	15
REFERENCES	16

FIGURES

FIGURE 1: PROPERTY VICINITY MAP

FIGURE 2: PROPERTY SITE PLAN

PHOTOS

SITE PHOTOS

ATTACHMENTS

ATTACHMENT 1: ENVIRONMENTAL RECORDS REVIEW

ATTACHMENT 2: ENVIRONMENTAL WORK DOCUMENTATION

Summary Report

**Phase I Site Assessment
at
5630 San Pablo Avenue
Oakland, California 94608**

INTRODUCTION

A Phase I Site Assessment (ASTM Standard E-1527) was conducted by International Geologic at 5630 San Pablo Avenue, Oakland, California (Property). The purpose of this assessment was to evaluate the conditions of the Property with respect to activities, materials, or practices which are subject to environmental regulations, and to identify potential sources of contamination on-site and within a one-mile radius of the Property. **ASTM considers analysis for asbestos containing materials (ACM's) and lead based paint to be beyond the scope of work. No evaluation was made for the presence of these materials on the Property.**

This assessment consisted of:

- o Conducting a Property walk over.
- o Interviewing the current Property owner.
- o Reviewing historical sources of information for the Property and surrounding area dating back to 1903.
- o Summarizing the local geology and hydrogeology.
- o Reviewing Federal, State, and local agency records pertaining to the Property and surrounding area within a one-mile radius.
- o Reviewing information pertaining to a 2000 subsurface investigation conducted at the Property.

PROPERTY DESCRIPTION

Property Location

The Property is located at 5630 San Pablo Avenue at the southeast corner of San Pablo Avenue and Aileen Street in Oakland, California (see Property Vicinity Map, Figure 1). The Property adjoins Aileen Street and San Pablo Avenue to the north and west respectively. The immediate surrounding area is a mixture of commercial properties along San Pablo Avenue and residential properties extending to the east along Aileen Street.

Assessors Information

The Assessors Parcel Number for the Property is 15-1307-14 . The area of blocks and parcels that includes the Property, is designated by the Alameda County Assessor as "Map of the Gaskill Tract". The current Property owner is Mr. Jacky Li.

Property Configuration

The rectangular shaped Property contains about 4,800 ft² of area, and is nearly flat with an elevation of about 40 feet above mean sea level (USGS, 1993). The Property is currently developed with a 1,300 ft² storage building located at the east end of the lot. The Property is entirely paved and is fenced on the north, south and west sides. Access to the Property is from San Pablo Avenue. The site layout is depicted in a Property Site Plan presented in Figure 2.

LOCAL GEOLOGY/HYDROGEOLOGY

Geology

The area of Oakland which includes the Property is underlain predominantly by Late Pleistocene alluvial deposits (map unit Qham, Helley, et al, 1979). These are described as "Unconsolidated, moderately sorted, moderately permeable fine sand, silt, and clayey silt with occasional thin beds of coarse sand.". A subsurface investigation conducted on the Property in 2000 involved drilling 4 soil borings to a depths between 17 and 20 feet below the ground surface (bgs). Soils encountered during this subsurface work, were clay and sandy clay to a depth of approximately 13 feet bgs, then sand and gravel at depths between 13 and 20 feet bgs (AEI Consultants, August 8, 2000).

Hydrogeology

The depth to first encountered groundwater beneath the Property as measured during the above mentioned subsurface work in 2000, was approximately 16 feet bgs. Based on local geology and topography, the direction of groundwater flow beneath the Property and surrounding area would be approximately to the west. Groundwater beneath the area of the site is reportedly not used for municipal water supply or farm irrigation.

PAST AND PRESENT PROPERTY USAGE

Sanborn Fire Insurance Maps

Sanborn maps depicting the Property were obtained from Environmental Data Resources (EDR) and were reviewed at the Oakland Public Library. The Sanborn maps revealed the following information regarding past Property usage:

- 1903:** The Property is depicted as a vacant lot.
- 1911:** The Property is depicted as a vacant lot.
- 1930:** The Property is depicted to contain the present day building at the east end of the lot. The building is labeled "Battery Shop" and "Auto Service". Two underground storage tanks are shown to be located in front of the Property beneath the sidewalk on San Pablo Avenue.
- 1951:** The Property layout is similar to that depicted in the 1930 Sanborn Map. A structure near the center of the Property is labeled "Gas".
- 1967:** The Property layout is similar to that depicted in the 1951 Sanborn Map, except the main building is labeled as "Contractors Storage". The label on the structure near the center of the Property is not legible.
- 1969:** The Property layout is similar to that depicted in the 1951 Sanborn Map, except the main building is labeled as "Contractors Storage". The label on the structure near the center of the Property is not legible.

Building Permit Review

A review of past building permits for the Property available at the City of Oakland Building Department, revealed the following site information:

- 1952:** Permit to erect sign. Property owner indicated as "Mohawk Oil".
- 1959:** Permit to erect sign. Property owner indicated as "Mohawk Oil".
- 1966-1968:** Various City of Oakland Building Department Inter-Office Memos regarding "badly deteriorated gas station". Memos and letters between the Building Department and the City Fire Marshal, describe inspections and property clean up/maintenance orders for the "abandoned gas station" at 5630 San Pablo Avenue. A memo dated April 16, 1968 states that the buildings had been cleaned up, and that a permit to remove gasoline storage tanks was taken out on June 7, 1967 and had been finalized on June 8, 1967. A site plan included in the memos, indicates the presence of an automobile hoist located in the southeast portion of the yard area next to the building.

1973: Building permit to demo building, repair doors, and build a fence for owner Lonnie Robinson. Use of Property indicated as auto repair.

No open permits were found at the City of Oakland Building Department.

Aerial Photo Review

A review of aerial photographs of the Property acquired from Environmental Data Resources revealed the following Property information:

- 1939:** The Property appears to contain the same rectangular building that currently exists at the east side of the Property. A small structure or canopy is visible near the center of the Property.
- 1946:** The configuration of the Property appears similar to the 1939 aerial photograph.
- 1959:** The configuration of the Property appears similar to the 1946 aerial photograph.
- 1965:** The configuration of the Property appears similar to the 1959 aerial photograph.
- 1982:** No clear configuration discernable due to poor quality photograph.
- 1993:** No clear configuration discernable due to small scale photograph.

Property Usage Summary

Sanborn maps, building permit applications, aerial photographs and historical database records obtained from EDR, indicate the Property was vacant until at least as early as 1925, when a gas station existed there. By 1930, the present day building existed in the eastern portion of the Property. Records indicate the Property was used as a gasoline station and auto repair facility until approximately the mid-1960's when the Property was used for storage by a contractor. The underground storage tanks were reportedly removed from the Property in 1967. The Property was used for auto repair off and on during the 1970's until the mid-1990's, and according to the Alameda County Assessor, is still zoned as a Commercial Repair Garage. City of Oakland Building Department records indicate the presence of an automobile hoist located in the southeast portion of the yard next to the building. No records pertaining to the removal of the hoist was found for this assessment. The current Property owner, Mr. Jacky Li, purchased the Property in 2002, and has been using the building and yard area to store granite and marble counter tops and cabinet supplies.

PAST AND PRESENT ADJACENT PROPERTIES USAGE

The Property is bounded by city streets on the north and west sides with adjoining developed properties to the south and east. The following historical information was acquired from Sanborn maps and aerial photographs.

South

The adjoining property to the south at 5606 San Pablo Avenue is occupied by the Golden Gate Branch of the Oakland Public Library. The property has been the site of a library since at least as early as 1930.

East

The adjoining property to the east at 1091 Aileen Street is occupied by a small residential apartment building. The area of Aileen Street stretching to the east from the Property has been residential since the area was first developed in the 1920's.

Surrounding Area

The area east of the Property has been predominately residential since the early 1900's. Sites stretching north and south along San Pablo Avenue have been commercial.

PROPERTY WALK OVER

A walk over of the Property was performed by International Geologic on May 16, 2003, to observe the potential presence of hazardous materials on-site, note activities, materials, conditions or practices which are subject to environmental regulations, and to assess the potential for other environmental concerns. Photographs depicting features noted during the walk over are included in the "Photos" section attached to this report.

Storage Building

The building was being used for storage of stone counter tops, cabinets and accessories at the time of the site visit. No significant staining, odors or obvious signs of contamination were observed in the building. No containers of hazardous substances or petroleum were observed in the building. No evidence of above or below ground tanks or fill ports suggesting the presence of an underground tank was observed. The building was inspected for indications of discharge sources (*e.g.*, sumps, drains, or clarifiers). No discharge sources were observed.

Yard Area

The majority of the Property area is asphalt and concrete paved driveway and storage areas. The portions of the asphalt and concrete paved ground surface that were visible appeared in good condition, however a complete evaluation could not be made due to the large amount of stored counter tops present in the yard. A recently poured concrete slab was noted in the southeast portion of the yard area next to the building. According to the Property owner, Mr. Jacky Li, a new, above-ground automobile hoist was planned for this area, but was not installed. No hazardous substances were observed to be stored above ground on the yard, and no significant stains or unusual odors were noted. The yard was inspected for indications of discharge sources (*e.g.*, sumps, drains, or clarifiers). No discharge sources were observed.

Perimeter Areas

The north and west perimeter areas adjoin sidewalks for San Pablo Avenue and Aileen Street. The south side of the Property contains trees and vegetation along the property line between the Property and the library. No environmental liabilities were noted in the perimeter areas.

RECORDS REVIEW

Federal and State Records

Federal and State records were reviewed to determine whether releases of hazardous materials or petroleum product have occurred or been detected on-site, and to identify potential sources of contamination within a one-mile radius of the site. Details of the Federal and State records are included in a report in Attachment 1. The following summarizes the findings of the records review.

Federal ASTM Standard

- o No (0) sites within a one-mile radius of the Property were listed on the Environmental Protection Agency's (EPA) National Priority List (NPL). The NPL identifies sites for priority cleanup under the Superfund Program.
- o No (0) sites within a one-mile radius of the Property were listed on the EPA's Proposed NPL database.
- o No (0) sites within a 1/2-mile radius of the Property were listed on the EPA's Comprehensive Environmental Response, Compensation, and Liability Act (CERCLIS) inventory. CERCLIS is a data base used by the EPA to track activities conducted under its Superfund program and to monitor sites with potential for hazardous releases, or sites that may require clean-up.
- o No (0) sites within 1/4-mile of the Property were listed on the CERC-NFRAP database. NFRAP sites may be sites that following an initial investigation, no contamination was found, contamination was removed quickly without the need for the site to be placed on the NPL, or contamination was not serious enough to require Federal Superfund action or NPL consideration.
- o One (1) site within a one-mile radius of the Property was listed on the EPA's Corrective Action Report (CORRACTS) list. CORRACTS identifies hazardous waste handlers with RCRA corrective action activity.
- o No (0) sites within a half-mile radius of the Property were listed on the EPA's Resource Conservation and Recovery Information System (RCRIS-TSD). RCRIS-TSD is a data base tracking sites which generate, transport, store, treat or dispose of hazardous waste.
- o No (0) sites within 1/4-mile of the Property were listed the EPA's RCRIS "Large Quantity Generator" (LQG) list. The list includes information on sites which generate, transport, store, treat and/or dispose of hazardous waste as defined by the RCRA.

- o Four (4) sites within 1/4-mile of the Property were listed on the EPA's RCRIS "Small Quantity Generator" (SQG) list. The list includes information on sites which generate, transport, store, treat and/or dispose of hazardous waste as defined by the RCRA.
- o The Property is not listed on the EPA and Coast Guard's Emergency Response Notification System (ERNS). ERNS records information on reported releases of oil and hazardous substances.

State ASTM Standard

- o One (1) site within a one-mile radius of the Property was listed on the California Department of Toxic Substance Control (DTSC) CAL-SITES AWP (Annual Work Plan) List. CAL-SITES AWP is a data base maintained by The State of California which identifies known hazardous substance sites targeted for cleanup.
- o Four (4) sites within a one-mile radius of the Property were listed on the California DTSC CAL-SITES List. CAL-SITES is a data base maintained by The State of California identifying known and potential hazardous substance sites targeted for cleanup.
- o Forty-two (42) sites within a one-mile radius of the Property were listed on the California Hazardous Material Incident Reporting System List (CHMIRS). CHMIRS contains information on accidental releases or spills of hazardous substances.
- o One hundred thirty-two (132) sites within a one-mile radius of the Property were listed on the State of California Air Resources Board CORTESE database. CORTESE contains information on sites having experienced a reportable release of toxic substances.
- o Seven (7) sites within a one-mile radius of the Property were listed on the Notify 65 List. Notify 65 is maintained by the California State Water Resources Control Board, and contains facility notifications about any release which could impact drinking water.
- o No (0) sites within a one-mile radius of the Property were listed on the State of California Water Resources Control Board "Toxic Pits" list. "Toxic Pits" identifies sites suspected of containing hazardous substances where clean-up has not been completed.
- o No (0) sites within a 1/2-mile radius of the Property were listed on the State of California Solid Waste Information System (SWIS) database. SWIS contains information on active, inactive and closed landfills.
- o No (0) sites within a 1/2-mile radius of the Property were listed on the State Water Resources Control Board Waste Management Unit Database System (WMUDS) or the State of California Solid Waste Activity Tracking (SWAT) database. The State maintains these lists for program tracking and inventory of waste management units and contains information on groundwater monitoring and landfills.

- o Forty-three (43) sites within a 1/2-mile radius of the Property were listed on the State of California Leaking Underground Storage Tanks (LUST) list. The State of California Water Resources Control Board maintains this list of leaking underground storage tanks (UST's). **The Property appears on the LUST database.**
- o Three (3) sites within a one-mile radius of the Property were listed on the State of California Department of Health Services Bond Expenditure Plan database.
- o No (0) sites within a 1/4-mile radius of the Property were listed on the State of California Underground Storage Tanks (UST) list. The State of California Water Resources Control Board maintains this list of registered UST's.
- o Two (2) sites within a 1/2-mile radius of the Property were listed on the Voluntary Cleanup Program (VCP) database. The VCP database is maintained by the California Department of Toxic Substance Control, and contains low threat level properties with either confirmed or unconfirmed releases.
- o No (0) sites within a 1/4-mile radius of the Property were listed on the Indian UST database. This database lists underground storage tanks on Indian land in EPA Region 9.
- o Four (4) sites within a 1/4-mile radius of the Property were listed on the California EPA Facility Inventory Database (CA FID UST) database. FID UST contains active and inactive underground storage tank locations from the State Water Resources Control Board.
- o Four (4) sites within a 1/4-mile radius of the Property were listed on the State of California Underground Storage Tanks (Historical) (UST) list. The State of California Water Resources Control Board maintains this list of registered UST's.

Federal ASTM Supplemental

- o No (0) site within a one-mile radius of the Property was listed on the EPA's Resource Conservation and Recovery Information System "CONSENT" database. CONSENT tracks legal settlements that establish responsibility for local Superfund sites.
- o No (0) site within a one-mile radius of the Property was listed on the EPA's Records of Decision (ROD) database. ROD documents mandate a permanent remedy at an NPL site.
- o No (0) sites within a one-mile radius of the Property were listed on the EPA's De-listed NPL database. The De-listed NPL database tracks sites that the EPA no longer manages under its NPL program.
- o The Property is not listed on the EPA's Facility Index System (FINDS). Finds contains facility information and "pointers" to other sources that contain more information on the storage and transportation of hazardous materials or waste.

- o The Property is not listed on the Federal Hazardous Materials Incident Report System (HMIRS) database. The Department of Transportation maintains this list of hazardous material spill incidents.
- o The Property is not listed on the Nuclear Regulatory Commission's (NRC) Material Licensing Tracking System (MLTS) database. MLTS identifies sites that possess or use radioactive materials.
- o No (0) sites within a 1/4 mile radius of the Property were listed on the Department of Labor/ Mine Safety and Health Administration "MINES" list.
- o The Property is not listed on the EPA's National Priority List Liens list (NPL LIENS). NPL LIENS identifies Property for which a lien has been filed through which the USEPA has the authority to recover remedial action expenditures.
- o The Property is not listed on the EPA's PCB Activity Database (PADS). PADS identifies generators, transporters and other handlers of PCB's.
- o The Property is not listed on the Department of Defense (DOD) Database. The DOD data set identifies federally owned or administered lands, administered by the Department of Defense, that have any area equal to or greater than 640 acres of the United States, Puerto Rico, and the U.S. Virgin Islands.
- o The Property is not listed on the EPA's Resource Conservation Recovery Act (RCRA) Administration Action Tracking System (RAATS) database. RAATS contains information on enforcement action pertaining to major violators under RCRA.
- o The Property is not listed on the EPA's Toxic Release Inventory System (TRIS). TRIS identifies facilities which release toxic chemicals to the air, water and land in reportable quantities.
- o The Property is not listed on the EPA's Toxic Substances Control Act (TSCA) database. TSCA identifies manufacturers and importers of chemical substances.
- o The Property is not listed on the EPA's Federal Insecticide, Fungicide, & Rodenticide Section 7 Tracking System (SSTS) list. The SSTS tracks reported types and amounts of pesticides being produced and distributed in the past year.
- o The Property is not listed on the EPA's Federal Insecticide, Fungicide, & Rodenticide (FTTS) list. FTTS tracks administrative cases and pesticide enforcement actions and compliance activities.

State or Local ASTM Supplemental

- o The Property was not listed on the State of California Above Ground Storage Tank (AST) database. The State of California Water Resources Control Board maintains this list of registered AST's.
- o Three (3) sites within a 1/4-mile radius of the Property were listed on the State of California Dry-cleaners (CLEANERS) database. The State of California Department of Toxic Substance Control maintains this list of dry cleaners that have EPA ID numbers.
- o The Property is not listed on the State of California Waste Discharge System database (WDS). WDS sites have been issued waste discharge requirements.
- o The Property is not listed on the State of California DEED database. The DEED database is maintained by the State of California Department of Toxic Substance Control, and tracks sites that have DEED restrictions related to subsurface contamination.
- o No (0) sites within 1/4 mile of the Property were listed on the State of California No Further Action Determination (NFA) database. The NFA database is maintained by the State of California Department of Toxic Substance Control, and contains properties at which DTSC has made a clear determination that the property does not pose a problem to the environment or to public health.
- o No (0) sites within 1/4 mile of the Property were listed on the State of California Unconfirmed Properties Referred to Another Agency (REF) database. The REF database is maintained by the State of California Department of Toxic Substance Control, and contains properties where contamination has not been confirmed and which were determined as not requiring direct DTSC Site Mitigation Program action or oversight. Accordingly, these sites have been referred to another state or local regulatory agency.
- o No (0) sites within 1/4 mile of the Property were listed on the State of California School Property Evaluation Program (SCH) database. The SCH database is maintained by the State of California Department of Toxic Substance Control, and contains proposed and existing school sites that are being evaluated by DTSC for possible hazardous materials contamination. In some cases, these properties may be listed in the CalSites category depending on the level of threat to public health and safety or the environment they pose.
- o No (0) sites within 1/4 mile of the Property were listed on the State of California Properties Needing Further Evaluation (NFE) database. The NFE database is maintained by the State of California Department of Toxic Substance Control, and contain properties that are suspected of being contaminated. These are unconfirmed contaminated properties that need to be assessed using the PEA process. PEA in Progress indicates properties where DTSC is currently conducting a PEA. PEA Required indicates properties where DTSC has determined a PEA is required, but not currently underway.

- o Seven (7) sites within a 1/2-mile radius of the Property were listed on the California Department of Health Services Non-Fuel Leaks (CA SLIC) database.
- o Thirteen (13) sites within a 1/4-mile radius of the Property were listed on the State of California Hazardous Waste Information System (HAZNET) list. The State of California Department of Toxic Substance Control maintains this list of hazardous waste generators and hazardous waste treatment, storage and disposal facilities.

EDR Proprietary Database

- o Thirty-nine (39) sites within a 1/4-mile radius of the Property were listed on the Gas Stations/Dry Cleaners list. EDR has searched select national collections of business directories and has collected listings of potential dry cleaner and gas station/filling station/service station sites that were available to EDR researchers. EDR's review was limited to those categories of sources that might, in EDR's opinion, include dry cleaning and gas station/filling station/service station establishments. The categories reviewed included, but were not limited to: gas, gas station, gasoline station, filling station, auto, automobile repair, auto service station, service station, dry cleaner, cleaners, laundry, laundromat, cleaning/laundry, wash & dry, etc.
- o No (0) sites within a one-mile radius of the Property were listed on Real Property Scan's "ENVIROHAZ" Former Manufactured Gas (Coal Gas) Sites list.

Brownfield's Database

- o Two (2) sites within a 1/2-mile radius of the Property were listed on the Voluntary Cleanup Program (VCP). VCP contains low threat level properties with either confirmed or unconfirmed releases and the project proponents have requested that DTSC oversee investigation and/or cleanup activities and have agreed to provide coverage for DTSC's costs.

Alameda County Health Care Services Agency Leaking UST Oversight Program

A records review was conducted at the Alameda County Health Care Services Agency (ACHCSA) to research hazardous materials usage/storage on the Property and to identify the possible existence of leaking underground storage tanks (UST's) beneath the Property. The ACHCSA keeps a file containing a 2000 subsurface investigation at the Property (see section on Property Environmental Work).

Regional Water Quality Control Board-San Francisco Bay Region

The California Regional Water Quality Control Board (RWQCB) was contacted on May 14, 2003, with a request to review files containing fuel leak information for the Property. The RWQCB maintains a list of sites within the San Francisco Bay region that have experienced an unauthorized release of hazardous substances into the soil and/or groundwater. According to Ms. Melinda Wong of the RWQCB, no such files exist for the Property.

California Department of Toxic Substance Control

The California Department of Toxic Substance Control (DTSC) was contacted on May 14, 2003, with a request to review files containing fuel leak information for the Property. The DTSC maintains a list of sites within the San Francisco Bay region that have experienced an unauthorized release of hazardous substances into the soil and/or groundwater. According to Ms. Lule Varella of the DTSC, no such files exist for the Property.

Oakland Office of Emergency Services

The Oakland Office of Emergency Services (OES) maintains a small file containing a February 2001 Hazardous Materials Inspection Report that indicated minor violations pertaining to the auto service business at the Property not labeling 55-gallon drums containing waste oil, parts cleaner and coolant.

SITE ENVIRONMENTAL WORK

Previous Phase I Environmental Assessment

AEI Consultants of Lafayette, California (AEI) conducted a Phase I Environmental Site Assessment of the Property in June 2000. A copy of the assessment could not be found for this assessment, however, other AEI documentation reviewed for this assessment (see below), revealed that USTs had been previously located in the northwest portion of the Property, and that a tank removal permit for the Property had been finalized in 1967. The AEI site inspection also reportedly revealed a possible former dispenser island and two suspected locations for the former USTs.

Soil and Groundwater Sampling

In July 2000, AEI supervised the drilling of four soil borings at the Property (AEI-1 through AEI-4). The borings were located in "the suspected areas of the former product dispensers and tank holds". Locations of the borings are shown on Figure 2. Shallow soils encountered during drilling consisted of clay and sandy clay, with sand and gravel encountered depths greater than 13 feet bgs. Total explored depth of the borings ranged from 17 to 20 feet bgs. Soil samples collected at 5-foot intervals from each boring were noted to have a strong hydrocarbon odor. Groundwater samples were collected at a depth of 16 feet bgs from borings AEI-2 and AEI-3.

Laboratory Results

Up to 1,300 parts per million (ppm) Total Petroleum Hydrocarbons as Gasoline (TPHg) was detected in a soil sample collected at a depth of 8 feet bgs in the northwest portion of the Property (AEI-1), and up to 380 ppm TPH as diesel (TPHd) was detected in soil at 9 feet bgs near the western end of the Property (AEI-2). Up to 620 parts per billion (ppb) TPHg was detected in a groundwater sample collected from boring AEI-3 near the north side of the Property, and up to 380 ppb TPHd was detected in a groundwater sample collected from boring AEI-2. Sample locations and laboratory results are shown on Figure 2. AEI concluded that "the soil beneath the site has been significantly impacted with hydrocarbons" and that "Groundwater has also been impacted". AEI recommended additional site investigation to further characterize the magnitude and extent of impacted soil and

groundwater. AEI's *Phase II Subsurface Investigation* for the Property, dated August 8, 2000 is included in Attachment 2.

Regulatory Status and Work Plan

The Property is currently under the oversight of the ACHCSA. In a letter dated November 17, 2000, the ACHCSA outlined the subsurface work previously conducted, and requested a Work Plan that would describe work necessary to "assess the nature and vertical and lateral extent of the release of petroleum.". AEI submitted a Work Plan dated December 12, 2000 to the ACHCSA proposing to install 4 groundwater monitoring wells at the Property. The Work Plan was approved by the ACHCSA (with minor modifications and an additional well) in a letter dated February 16, 2001. The wells were never installed. The approximate locations of the proposed well locations are depicted on Figure 2. The Work Plan and ACHCSA letters are included in Attachment 2.

NEARBY SITE ENVIRONMENTAL WORK

The properties listed below appeared on the environmental database search or were identified through field reconnaissance, and were researched to determine the potential for soil and/or groundwater contamination at the site impacting the Property via groundwater. References to "up gradient" and "down gradient" mean that a given site is located at a higher or lower elevation on the inclined plane of the groundwater table as compared with the Property. In general, groundwater flows toward lower elevations on the plane.

Information regarding past and current environmental investigations related to releases of hazardous substances into the subsurface within approximately 1/8 mile from the Property are outlined below:

5532 San Pablo Avenue

This site is located approximately 180 feet to the south of the Property (San Pablo Avenue at 56th Street), and appears on the State LUST list. Sanborn Maps and aerial photographs from the 1930's through the 1950's indicate the site is the former location of a service station. A limited soil investigation was conducted at the site in August 2000 by ERAS Environmental of Castro Valley, California. The investigation consisted of drilling four soil borings to 12 feet bgs in the sidewalk along San Pablo Avenue in front of the site, which was concluded to be the former locations of two USTs. Soil samples were collected from the bottom of each boring and submitted to a laboratory for analysis. No detectable concentrations of TPHg was present in the four soil samples submitted. Very low concentrations of ethylbenzene and xylenes were detected in one sample. ERAS concluded that significant contamination is not present under the site, and no further work was recommended. This site is cross-gradient from the Property and does not pose a significant risk to soil or groundwater beneath the Property.

5714 San Pablo Avenue

This site is approximately 350 feet to the north of the Property, and appears on the State LUST list. A gasoline release was reported at this site in 1989, and is classified as "soil only", with groundwater

reportedly not affected. The case was closed by the ACHCSA in 1995. No other information was obtained for this assessment. This site is cross-gradient from the Property, and would not be expected to impact the soil or groundwater beneath the Property.

FINDINGS

Based on review of available current and historical information, interviews with informed persons and a walk through of the Property using guidelines established by the American Society for Testing and Materials (ASTM) Subcommittee on Environmental Assessments for Commercial Real Estate (Standard E 1527-00 Standard Practice for Environmental Site Assessments: Phase I Environmental Site Assessment Process, 2000) the following *recognized environmental conditions* exist at the Property:

1. The Property was used as a service station from about 1925 until the 1960's, and contained at least two underground gasoline storage tanks formerly located beneath the sidewalk along San Pablo Avenue. The tanks were reportedly removed in 1967, although actual tank closure records were not found for this assessment. Auto repair businesses occupied the Property until as late as the mid-1990's.
2. Soil and groundwater testing conducted at the Property in 2000, revealed residual concentrations of gasoline and diesel hydrocarbons, above regulatory action levels, in the soil and groundwater beneath the north and west portions of the yard area. Up to 1,300 ppm TPHg) was detected in a soil sample collected from the northwest portion of the Property, and up to 380 ppm TPHd was detected in the soil near the western end of the Property. Up to 620 ppb TPHg was detected in a groundwater sample collected from the north side of the Property, and up to 380 ppb TPHd was detected in a groundwater sample collected from the west end of the Property.
3. The Property is currently under the oversight of The Alameda County Health Care Services Agency (ACHCSA). The ACHCSA requested a Work Plan in 2000 that would describe work necessary to "assess the nature and vertical and lateral extent of the release of petroleum." AEI Consultants of Lafayette, California, submitted a Work Plan dated December 12, 2000 to the ACHCSA proposing to install 4 groundwater monitoring wells at the Property. The Work Plan was approved by the ACHCSA (with minor modifications and an additional well) in a letter dated February 16, 2001. The wells were never installed.
4. An automobile hoist was formerly located in the southeast portion of the yard area next to the building. This area currently is overlain by a recently poured slab of concrete, that was reportedly intended to be the site of a new hoist that was never installed. Records confirming the removal of the old hoist were not found for this assessment.

RECOMMENDATIONS

1. The ACHCSA should be contacted for further guidance regarding site characterization and clean-up requirements at the Property.
2. The former hoist area should be evaluated to determine whether a hoist cylinder still exists beneath the surface. If it does exist, the hoist cylinder should be removed, and the soil around and beneath the hoist laboratory analyzed for the presence of oil and hydraulic fluid.

CERTIFICATION

I certify that the work presented in this report was performed under my supervision. To the best of my knowledge, the data contained herein is true and accurate, and the work was performed in accordance with professional standards.



Steve Bittman 6/4/03

Steve Bittman Date
CA Registered Environmental Assessor No. 04991

LIMITATIONS

This report was prepared in accordance with guidelines established by the American Society for Testing and Materials (ASTM) Subcommittee on Environmental Assessments for Commercial Real Estate (Standard E-1527, Standard Practice for Environmental Site Assessments: Phase I Environmental Site Assessment Process, 2000) and with generally accepted standards of environmental practice in California. This limited assessment was conducted solely for the purpose of evaluating environmental conditions at 5630 San Pablo Avenue, Oakland, California, and is intended to reduce but not eliminate uncertainty regarding the existence of recognized environmental conditions at the property assessed. Evaluation of conditions at and near the site for the purpose of this investigation is made from a limited number of observation points. Environmental conditions may vary away from the observation points available. Further investigation, including additional subsurface exploration and laboratory testing of soil and groundwater samples collected at the site, can aid in evaluating subsurface environmental conditions and reduce the inherent uncertainties associated with this type of limited environmental assessment. Accuracy or completeness of public and proprietary records used to conduct limited assessments of this type is not implied. No soil engineering or geotechnical references are implied nor should be inferred. No evaluation was made for the presence of asbestos or lead based paint on the subject property.

REFERENCES

- AEI Consultants. Phase II Subsurface Investigation, 5630 San Pablo Avenue, Oakland, California. August 8, 2000.
- AEI Consultants. Work Plan, 5630 San Pablo Avenue, Oakland, California. December 12, 2000
- Alameda County Health Care Services Agency. Letter to Rita Robinson, Subject: 5630 San Pablo Avenue, Oakland, California. November 17, 2000.
- Alameda County Health Care Services Agency. Letter to Don Rosenberg, Subject: 5630 San Pablo Avenue, Oakland, California. February 16, 2001.
- Alameda County Assessors Office. Map 15, page 1307. Revised 6/4/01.
- Helley, E. S., Lajoie, K. R., Spangle, W. E., and Blair, M. L. 1979. Flatland Deposits of the San Francisco Bay Region, California: U. S. Geological Survey Professional Paper 943.
- Li, Jacky. Property owner. Personal communication with Steve Bittman, International Geologic. May 22, 2003.
- City of Oakland Building Department, Building Permit Records for 5630 San Pablo Avenue, Oakland, California.
- City of Oakland Office of Emergency Services. Vibhor Jain. Records for 5630 San Pablo Avenue, Oakland, California.
- Environmental Data Resources. Aerial Photography Print Service. 5630 San Pablo Avenue, Oakland, California (1939, 1946, 1959, 1965, 1982, 1994).
- Environmental Data Resources. Sanborn Map Report. 5630 San Pablo Avenue, Oakland, California (1903, 1911, 1951, 1967, 1969).
- Environmental Data Resources. The EDR Radius Map with GeoCheck. 5630 San Pablo Avenue, Oakland, California, May 14, 2003.

August 8, 2000

**PHASE II
SUBSURFACE INVESTIGATION**

5630 San Pablo Avenue
Oakland, California

Project No. 3799

Prepared For

Mr. Donald Rosenberg
P.O. Box 2194
Walnut Creek, CA 94595

Prepared By

AEI Consultants
3210 Old Tunnel Road, Suite B
Lafayette, CA 94549
(925) 283-6000

AEI



3210 Old Tunnel Road, Suite B, Lafayette, CA 94549-4157

Phone: (925) 283-8000 Fax: (925) 283-8121

August 8, 2000

Mr. Donald Rosenberg
P.O. Box 2194
Walnut Creek, CA 94595

Subject: Phase II Subsurface Investigation
5630 San Pablo Avenue
Oakland, California
Project No. 3799

Dear Mr. Rosenberg:

The following letter report describes the activities and results of the subsurface investigation performed by AEI Consultants at the above referenced property (Figure 1: Site Location Map). The investigation included the collection and analysis of soil and groundwater samples from four shallow soil borings at the property. The investigation was designed to assess whether the soil and / or groundwater beneath the site had been impacted by the former underground storage of petroleum hydrocarbons at the site.

I Background

The site is located in a mixed residential and commercial area of Oakland. A Phase I Environmental Site Assessment was performed on the property by AEI in June 2000. The assessment revealed that the site had been occupied by an auto service business. A Sanborn Fire Insurance map from 1952 indicated gasoline storage tanks on the northwest portion of the property. A letter reviewed at the Oakland Building Department indicated that a tank removal permit for the site was finalized in 1967. The site inspection revealed a possible former dispenser island and two suspected locations for the former underground storage tanks. Please refer to the Phase I report issued by AEI for detailed results of the assessment.

II Investigative Efforts

AEI performed a subsurface investigation at the property on July 6, 2000. A total of four soil borings (AEI-1 through AEI-4) were advanced. The borings were located in the suspected locations of the former product dispensers and tank holds. The locations of the soil borings are shown on Figure 2.

The near surface native soil encountered during the boring advancement consisted generally of clay and sandy clay. Sand and gravel was encountered below approximately 13 feet below ground surface (bgs). Refer to Attachment A for detailed logs of the borings. The site is located

Corporate Headquarters

Los Angeles
(310) 798-4255

Phoenix
(602) 240-6990

San Francisco
(800) 801-3224

Seattle
(425) 401-8500

New York
(212) 278-7770

www.aeiconsultants.com

Mr. Donald Rosenberg
August 8, 2000
Project No. 3799
Page 2

approximately 40 feet above mean sea level. Based on local topography, groundwater beneath the site is expected to flow to the west.

Soil Sample Collection

The borings were advanced with a direct push Geoprobe drilling rig to a depth of between 17 and 20 feet bgs. Soil samples were collected at approximately 5 foot intervals.

A strong hydrocarbon odor was observed during sample collection in each of the borings. The soil samples were screened in the field using a Photo-ionizing Detector (PID). The soil screening data and field observations are presented on the borings logs (Attachment A). Soil samples were collected in four foot long acrylic liners, from which a six inch sample was chosen. The soil samples were sealed with teflon tape and plastic caps and placed in a cooler with wet ice to await transportation to the laboratory.

Groundwater Sample Collection

Groundwater was encountered and collected from 16 feet bgs from soil borings AEI-2 and AEI-3. Groundwater was not able to be collected from borings AEI-1 and AEI-4. A groundwater sample was collected from the two borings using a drop tube inserted through the direct push rods. The groundwater samples were collected into 1-liter amber bottles and 40-mL VOA vials. The groundwater samples were capped so that there was no head space or visible air bubbles within the vials, then placed in a cooler with wet ice to await transportation to the laboratory.

Following sample collection, each boring was backfilled with neat cement grout.

Laboratory Analysis

On July 6, 2000, the soil samples were transported to McCampbell Analytical Inc. (DOHS Certification Number 1644) under chain of custody protocol for analysis. Analytical results and chain of custody documents are included as Attachment B.

A total of five soil samples and two groundwater samples were chosen for analysis. The soil and groundwater samples were analyzed for total petroleum hydrocarbons (TPH) as gasoline, TPH as diesel, benzene, toluene, ethyl-benzene, and xylenes (BTEX) and MTBE. Any remaining soil samples were placed on hold at the laboratory.

III Findings

TPH as gasoline and TPH as diesel were both detected in all of the soil samples analyzed, up to 1,300 mg/kg and 200 mg/kg, respectively. Benzene was detected up to 1.5 mg/kg in the soil. No

Mr. Donald Rosenberg

August 8, 2000

Project No. 3799

Page 3

concentrations of MTBE were detected in the soil. Detailed results of the soil analytical testing are summarized in Table 1.

TPH as gasoline and TPH as diesel were detected in the groundwater up to 620 $\mu\text{g/L}$ and 380 $\mu\text{g/L}$, respectively. Benzene was detected in the groundwater at 12 $\mu\text{g/L}$. Please refer to Table 2 for details of the groundwater sample analysis.

IV Conclusions and Recommendations

This investigation has revealed that the soil beneath the site has been significantly impacted with hydrocarbons. Groundwater has also been impacted. Further site investigation would be necessary to characterize the extent and magnitude of impacted soil and groundwater. The results of this investigation should be forwarded to the Local Oversight Agency (Alameda County Health Care Services Agency) for guidance of further investigative efforts.

Mr. Donald Rosenberg
August 8, 2000
Project No. 3799
Page 4

V Report Limitation

This report presents a summary of work completed by AEI Consultants. The completed work includes observations and descriptions of site conditions encountered. Where appropriate, it includes analytical results for samples taken during the course of the work. The number and location of samples are chosen to provide the required information, but it cannot be assumed that they are representative of areas not sampled. All conclusions and/or recommendations are based on these analyses and observations, and the governing regulations. Conclusions beyond those stated and reported herein should not be inferred from this document.

These services were performed in accordance with generally accepted practices, in the environmental engineering and construction field, which existed at the time and location of the work.

If you have any questions regarding our investigation, please do not hesitate to contact me at (925) 283-6000.

Sincerely,

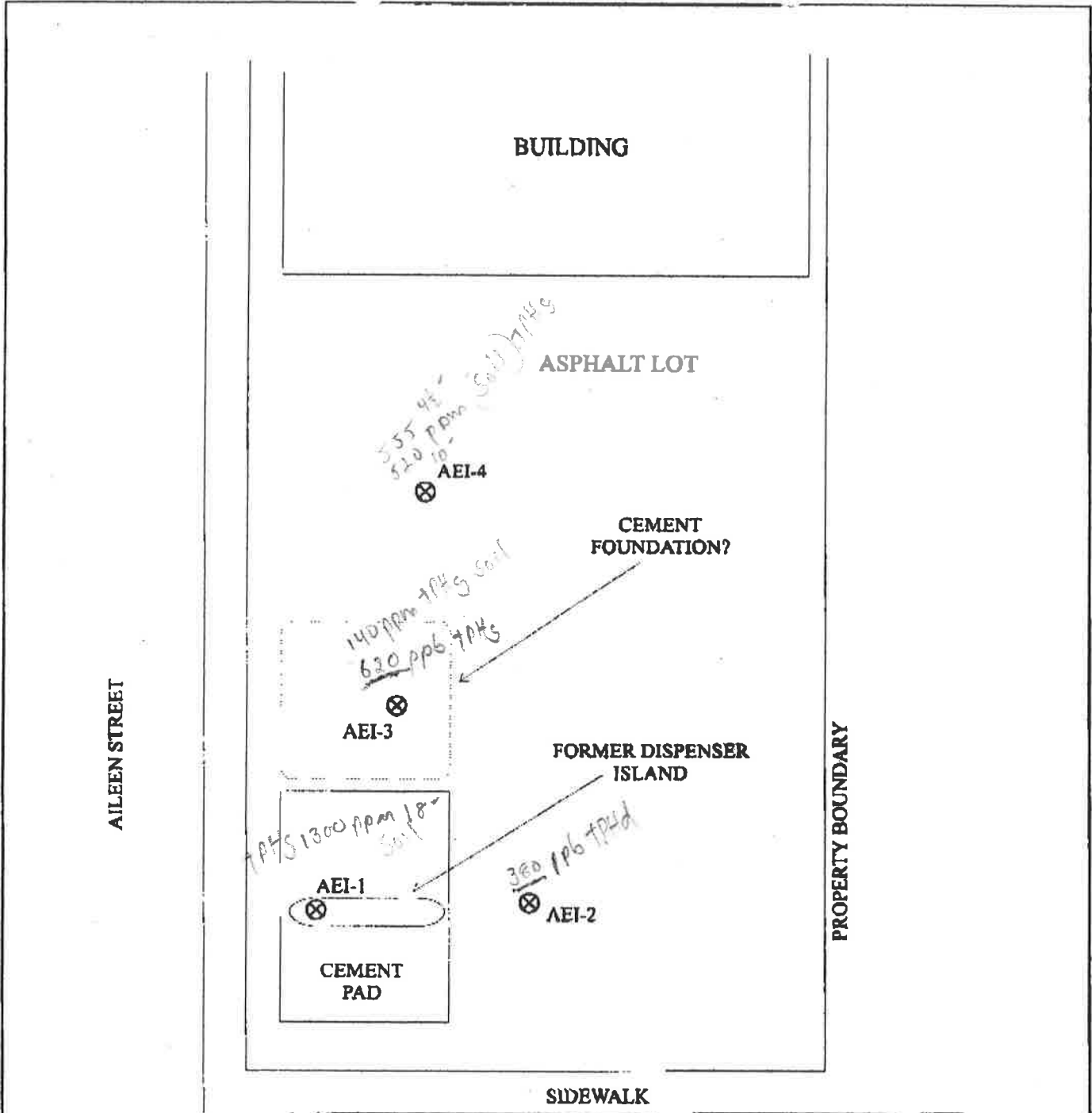
Peter McIntyre
Project Geologist



Joseph P. Derhake, PE
Principal

Figures
Tables
Attachments





⊗ SOIL BORINGS LOCATIONS PERFORMED BY AEI JULY 6, 2000

SCALE: 1 in = 15 ft

AEI CONSULTANTS 3210 OLD TUNNEL ROAD, SUITE B, LAFAYETTE, CA	
SITE PLAN	
5630 SAN PABLO AVENUE OAKLAND, CALIFORNIA	FIGURE 2 PROJECT NO 3799

**Table 1:
Soil Sample Analytical Results
July 6, 2000**

Sample ID	TPH as gasoline mg/kg	TPH as diesel mg/kg	MTBE mg/kg	Benzene mg/kg	Toluene mg/kg	Ethylbenzene mg/kg	Xylenes mg/kg
AEI-1 8'	1,300	200	<3	1.5	0.5	4.6	<0.005
AEI-2 9'	7.8	59	<0.05	<0.005	<0.005	<0.005	<0.005
AEI-3 10'	140	76	<0.1	0.23	<0.005	0.3	<0.005
AEI-4 5'	550	69	<1	0.49	<0.1	0.74	0.43
AEI-4 10'	520	200	<0.4	0.730	<0.02	2.8	0.33
MDL	1.0	1.0	0.05	0.005	0.005	0.005	0.005

MDL = Method Detection Limit

ND = Not detected above the Method Detection Limit (unless otherwise noted)

ug/kg = micrograms per kilogram (ppb)

mg/kg = milligrams per kilogram (ppm)

**Table 2:
Groundwater Sample Analytical Results
July 6, 2000**

Sample ID	TPH as gasoline $\mu\text{g/L}$	TPH as diesel $\mu\text{g/L}$	MTBE $\mu\text{g/L}$	Benzene $\mu\text{g/L}$	Toluene $\mu\text{g/L}$	Ethylbenzene $\mu\text{g/L}$	Xylenes $\mu\text{g/L}$
AEI-2 W	<50	380	<5.0	<0.5	<0.5	<0.5	<0.5
AEI-3 W	620	140	<5.0	12	1.2	12	2.9
MDL	50	50	5.0	0.5	0.5	0.5	0.5

MDL = Method Detection Limit

ND = Not detected above the Method Detection Limit (unless otherwise noted)

$\mu\text{g/L}$ = micrograms per liter (ppb)

mg/L = milligrams per liter (ppm)

ALAMEDA COUNTY
HEALTH CARE SERVICES



AGENCY
DAVID J. KEARS, Agency Director

ENVIRONMENTAL HEALTH SERVICES
ENVIRONMENTAL PROTECTION
1131 Harbor Bay Parkway, Suite 250
Alameda, CA 94502-6877
(510) 567-6700
FAX (510) 337-9335

November 17, 2000

Rita M. Robinson
13199 Skyline Blvd.
Oakland, CA 94619

Dear Ms. Robinson:

Subject: 5630 San Pablo Ave., Oakland, CA 94608
Std 6703

A phase 2 subsurface investigation was performed as part of a real estate transaction. Soil samples collected on July 6, 2000 found Total Petroleum Hydrocarbons-Gasoline (TPH-G) up to 1,300 mg/kg, Total Petroleum Hydrocarbons- Diesel (TPH-D) up to 200 mg/kg, Benzene up to 1.5 mg/kg, Toluene up to 0.5 mg/kg, Ethylbenzene up to 4.6 mg/kg, and Xylenes up to 0.43 mg/kg (BTEX), and Methyl Tertiary-Butyl Ether (MTBE) up to <3 mg/kg. Groundwater samples collected on July 6, 2000 found Total Petroleum Hydrocarbons-Gasoline (TPH-G) up to 620 ug/l, Total Petroleum Hydrocarbons- Diesel (TPH-D) up to 380 ug/l, Benzene up to 12 ug/l, Toluene up to 1.2 ug/l, Ethylbenzene up to 12 ug/l, and Xylenes up to 2.9 ug/l (BTEX), and Methyl Tertiary-Butyl Ether (MTBE) up to <5.0 ug/l.

A soil and groundwater investigation which includes the collection and analysis of data necessary to assess the nature and vertical and lateral extent of the release of petroleum is required due to evidence that groundwater has been affected by the release of petroleum (CCR, Title 23, Div. 3, Chap. 16, Sec. 2724, 2725).

A work plan must be submitted for approval. If you have any questions, please call me at (510) 567-6746.

Sincerely,

Don Hwang
Hazardous Materials Specialist

C: Peter McIntyre, AEI Consultants, 3210 Old Tunnel Rd., Suite B, Lafayette, CA 94549

File



Mr. Don Hwang, Hazardous Materials Specialist
Alameda County Health Care Services Agency
1131 Harbor Bay Parkway, Suite 250
Alameda, CA 94502-6577

Dec 12, 2000

Subject: Work Plan
5630 San Pablo Avenue
Oakland, CA 94604
AEI Project No. 3799

Dear Mr. Hwang:

AEI Consultants (AEI) presents the following work plan on behalf of Rita M. Robinson. The work plan has been prepared in response to your request in a letter dated November 17, 2000 for a further investigation of the impacted groundwater at the above referenced property (refer to Figure 1 for site location). The work plan describes activities to assess the nature and vertical and lateral extent of the release of petroleum hydrocarbons to soil and groundwater.

Site Description and Background

The site is located in a mixed residential and commercial area of the City of Oakland. The site is located on the southeast corner of Aileen Street and San Pablo Avenue (Figure 1 – Site location map). The site was historically occupied by a gasoline service station. Underground storage tanks (USTs) and fuel dispensers were removed from the site in 1967.

AEI performed a Phase II subsurface investigation and sampled soil and groundwater on July 6, 2000 as part of a real estate transaction. Locations of soil borings are shown on Figure 2, Site Map and Borehole Locations. Results of this investigation are given in Table 1.

Table 1. Maximum Hydrocarbon Concentrations Detected in Soil and Groundwater

Sample	TPH-g	TPH-d	Benzene	Toluene	Ethylbenzene	Xylenes	MTBE
Soil*	<1300	<200	<1.5	<0.5	<4.6	<0.43	<3
Groundwater**	<620	<380	<12	<1.2	<12	<2.9	<5.0.

*Units for soil analyses – mg/kg

**Units for groundwater analyses – ug/L

Scope of Work

AEI proposes to advance four borings (SB-1 through SB-4) on the property at the locations specified on Figure 2. The boring locations were chosen to determine the lateral extent of the fuel hydrocarbons, especially as to whether migration has occurred across site boundaries.

The borings will be advanced with a hydraulic, direct push drilling rig to first encountered groundwater. According to existing borehole logs, the water table was encountered at a maximum depth of 19 feet. Adding approximately 3 feet to the depth to the water table to allow for groundwater sample collection corresponds to a proposed maximum well depth of approximately 22 feet below ground surface (bgs).

An AEI geologist using the Unified Soil Classification System will log the soil borings on-site. Up to three samples of undisturbed soil will be collected from each boring from above the water table. Soil will be continuously collected within 2" diameter acrylic liners. A six-inch section of the liners will be selected as the sample. The soil samples will be sealed with Teflon film and plastic end caps. Soil samples obtained during drilling will be screened in the field with a Photo Ionization Detector (PID).

Groundwater samples will be obtained from the four borings. Exposing a screened interval of the push rods within the water bearing deposits will facilitate collection of the groundwater samples. A drop tube will be inserted into the direct push rods and water will be pumped through the drop tube into sample containers. If groundwater samples cannot be collected through the rods, then the rods will be removed and screened PVC casing will be temporarily installed to allow for water generation. Following sample collection and the removal of sample collection equipment and/or casing, the borings will be converted to monitoring wells.

All soil and groundwater samples will be stored over water ice and transported, under chain of custody procedures to McCampbell Analytical, Inc. (DOHS Certification Number 1644) of Pacheco, California. Three soil samples, one groundwater sample from each boring, and one groundwater sample from each well will be analyzed for TPH as gasoline (EPA 5030/8015), benzene, toluene, ethylbenzene, xylenes (BTEX), and MTBE (EPA method 5030/8020).

No cuttings will be generated as a result of the drilling and all core materials will be submitted to the laboratory.

The 23-foot soil borings will be converted to groundwater monitoring wells by the following procedure.

1. A casing with an inside diameter of 2.5 inches with a disposable tip will be pushed to a depth of approximately 22 feet bgs;

2. Approximately 15 feet of Schedule 40 2-inch PVC casing and 5 feet of 0.020 factory slotted 2-inch well screen flush threaded bottom cap will be inserted into the pushed casing;
3. The pushed casing will be removed;
4. The annulus will be filled with clean medium Monterey sand to 2 feet above the screened interval;
5. The annulus will be filled with 2 feet of bentonite pellets;
6. The remaining annulus will be grouted to surface;
7. A flush locking well box will be installed and finished to match the existing asphalt or concrete pavement surface.

The 2-inch wells will be developed by surging in an attempt to clean the well screen and sand pack of any accumulated fines. Wells will be further developed by bailing while monitoring field parameters, temperature, conductivity, and pH. When ten well volumes have been bailed, when three consecutive readings of these parameters are constant, or when the well is bailed to dryness, the well will be considered developed. A sample of groundwater will then be taken.

A licensed California surveyor will survey the elevations of the top of casing of the four wells. Water levels will be measured with an electric well sounder.

Following the receipt of analytical results from the laboratory, AEI will prepare a technical report detailing the methods and results of the investigation. The report will consist of text giving the procedures used and problems encountered, figures of boring locations and well construction detail, and tables of analytical results and soil boring logs. Conclusions will be drawn concerning the depth to the water table, the hydraulic gradient and flow direction, the existence and extent of contaminant plumes, and the possible need for additional well locations or other investigative efforts.

Site Safety

Prior to commencement of field activities, a site safety meeting will be held at a designated area. Emergency procedures will be outlined at this meeting. Also, the hazards of the known or suspected chemicals of interest will be explained. Level D personal protection equipment is the anticipated maximum amount of protection needed. A site safety plan conforming to Part 1910.120(i)(2) of 29 CFR will be on site at all times during the project.

A working area will be established with barricades and warning tape to delineate the zone where hard hats and steel-toed shoes must be worn, and where unauthorized personnel will not be allowed. If, during drilling, fuel product odors are deemed to be substantial, half-face respirators with organic vapor cartridges will be worn.

A nearby hospital will be designated in the site safety plan as the emergency medical facility of first choice. A map with a course plotted to the hospital will be on-site.

Estimated Schedule


Work will be scheduled following final approval of a scope of work by the Alameda County Health Care Services Agency and finalization of a contractual agreement with the owners of the property. Drilling permits will be obtained and adequate notification will be given to the Alameda County Health Care Services Agency of the scheduled day of drilling to schedule a field inspection. Well development will occur on or around the day of drilling and the wells will be sampled shortly thereafter. Laboratory analytical results will be obtained within one week of sample collection. The final report will be prepared promptly for the client and the Alameda County Health Care Services Agency.

AEI requests your approval to proceed with this project. Please let me know if you need additional information and please do not hesitate to call me at (925) 283-6000 if you have any questions.

Sincerely,



Edward I. Wallick, Ph.D.
Senior Hydrogeologist



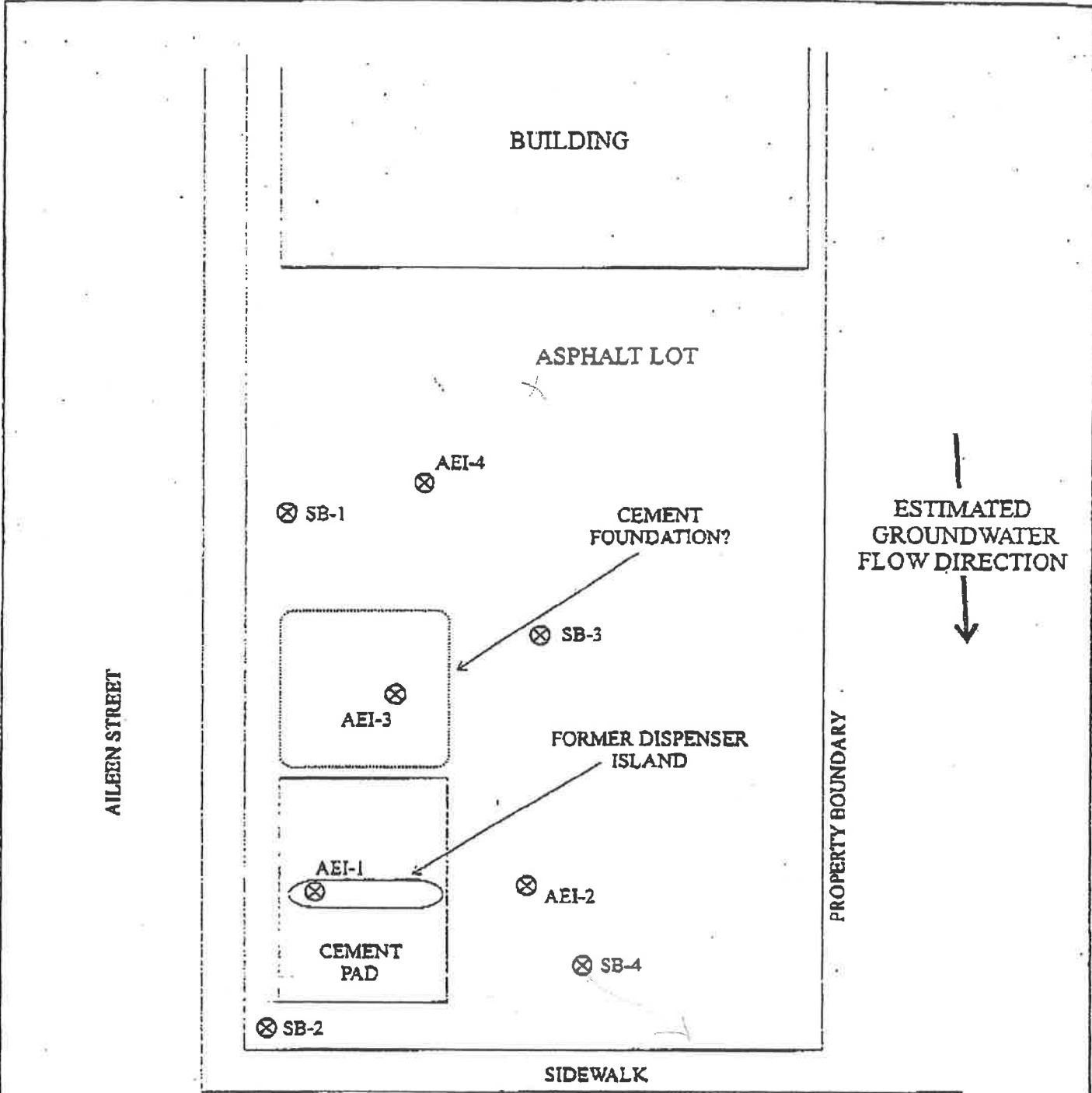
Joseph P. Derhake, P.E.
Principal



Cc: Mr. Donald Rosenberg
P.O. Box 2194
Walnut Creek, CA 94595

Figure 1 Site Location Map
Figure 2 Site Map and Borehole Locations

Table 1 Maximum Hydrocarbon Concentrations Detected in Soil and Groundwater



SAN PABLO AVENUE

⊗ SB-X Proposed New Borings

⊗ SOIL BORINGS LOCATIONS PERFORMED BY AEI JULY 6, 2000

SCALE: 1 in = 15 ft



AEI CONSULTANTS 3210 OLD TUNNEL ROAD, SUITE B, LAFAYETTE, CA	
SITE PLAN AND BOREHOLE LOCATIONS	
5630 SAN PABLO AVENUE OAKLAND, CALIFORNIA	FIGURE 2 PROJECT NO 3799

ALAMEDA COUNTY
HEALTH CARE SERVICES

AGENCY
DAVID J. KEARS, Agency Director



ENVIRONMENTAL HEALTH SERVICES
ENVIRONMENTAL PROTECTION
1131 Harbor Bay Parkway, Suite 250
Alameda, CA 94502-6577
(510) 567-6700
FAX (510) 337-9335

December 22, 2000

Don Rosenberg
PO Box 2194
Walnut Creek, CA 94595

Dear Mr. Rosenberg:

Subject: 5630 San Pablo Ave., Oakland, CA 94608
StId 6703

The workplan dated December 12, 2000 was reviewed. It is approved with the following amendments:

- 1) SB-4 is to be moved close to the property boundary by San Pablo Ave.
- 2) Another soil boring is to be installed upgradient and close to AEI-4.
- 3) Include analyses for Total Petroleum Hydrocarbons- Diesel (TPH-D) [EPA 5030/8015].

Provide a site map, which includes the amended location for SB-4 and the location for the additional soil boring. If you disagree with the amendments or have any questions, please call me at (510) 567-6746.

Sincerely,

A handwritten signature in black ink that reads "Don Hwang". The signature is written in a cursive, slightly slanted style.

Don Hwang
Hazardous Materials Specialist

ee

C: Rita M. Robinson, 13199 Skyline Blvd., Oakland, CA 94619

Edward Wallick, AEI Consultants, 2309 Pacific Coast Highway #206, Hermosa Beach,
CA 90254

File

ALAMEDA COUNTY
HEALTH CARE SERVICES

AGENCY
DAVID J. KEARS, Agency Director



ENVIRONMENTAL HEALTH SERVICES
ENVIRONMENTAL PROTECTION
1131 Harbor Bay Parkway, Suite 250
Alameda, CA 94502-6577
(510) 567-6700
FAX (510) 337-9335

February 16, 2001

Don Rosenberg
PO Box 2194
Walnut Creek, CA 94595

Dear Mr. Rosenberg:

Subject: 5630 San Pablo Ave., Oakland, CA 94608
Std 6703

The workplan dated January 10, 2001 by AEI Consultants proposing to install 5 groundwater monitoring wells was reviewed and is approved. Please note that my previous letter to you dated December 22, 2000 requested an incorrect EPA sample preparation method for Total Petroleum Hydrocarbons- Diesel (TPH-D) which your consultant corrected in the aforementioned workplan.

If you have any questions, please call me at (510) 567-6746.

Sincerely,


Don Hwang
Hazardous Materials Specialist

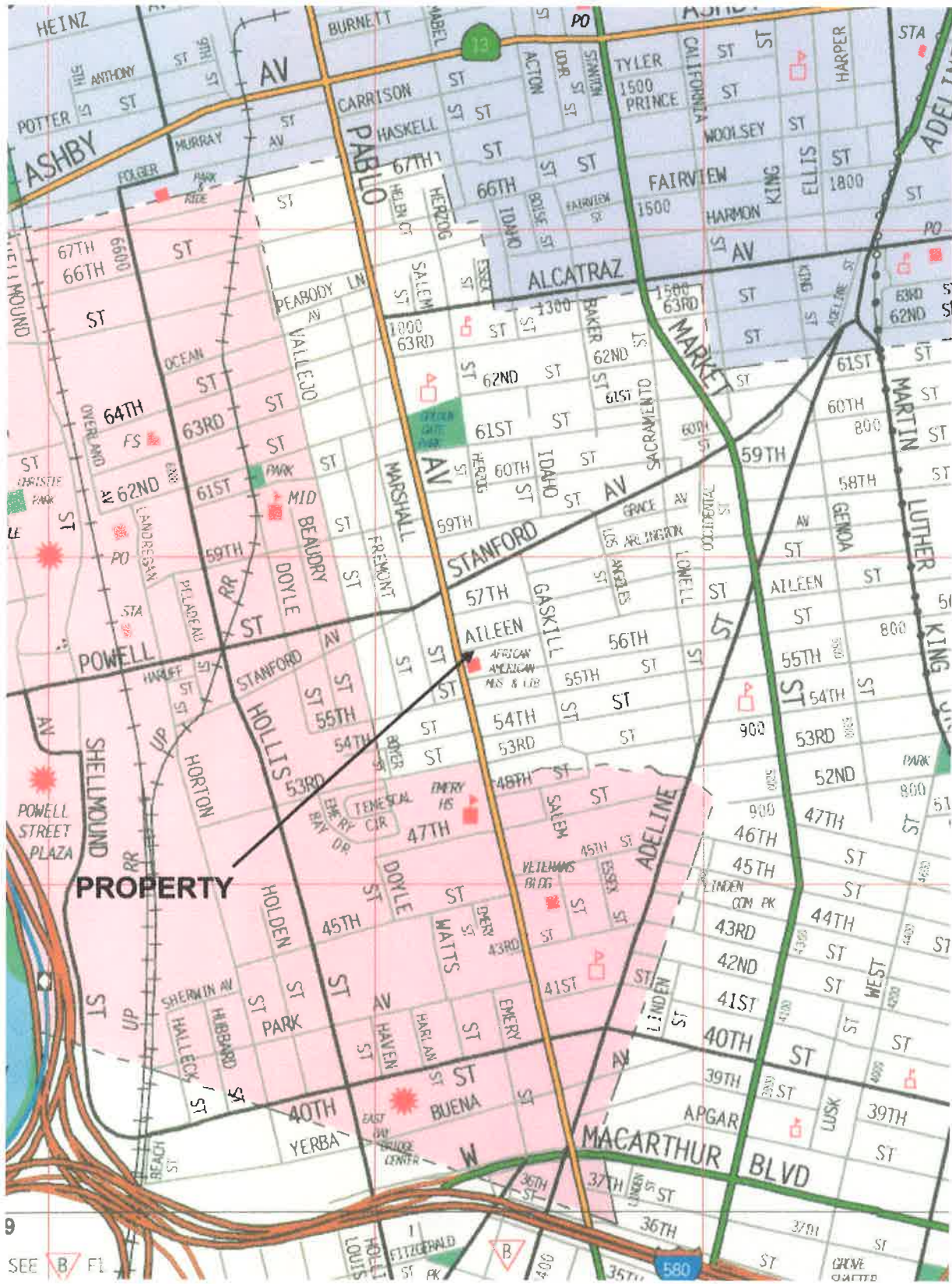
C: Edward Wallick, AEI Consultants, 3210 Old Tunnel Rd., Suite B, Lafayette, CA 94549-4157

Rita M. Robinson, 13199 Skyline Blvd., Oakland, CA 94619

File

Handwritten text in a non-Latin script, possibly Indic, running vertically along the right edge of the page.

FIGURES



INTERNATIONAL GEOLOGIC Job # 2301-1
 5630 San Pablo Avenue
 Oakland, California

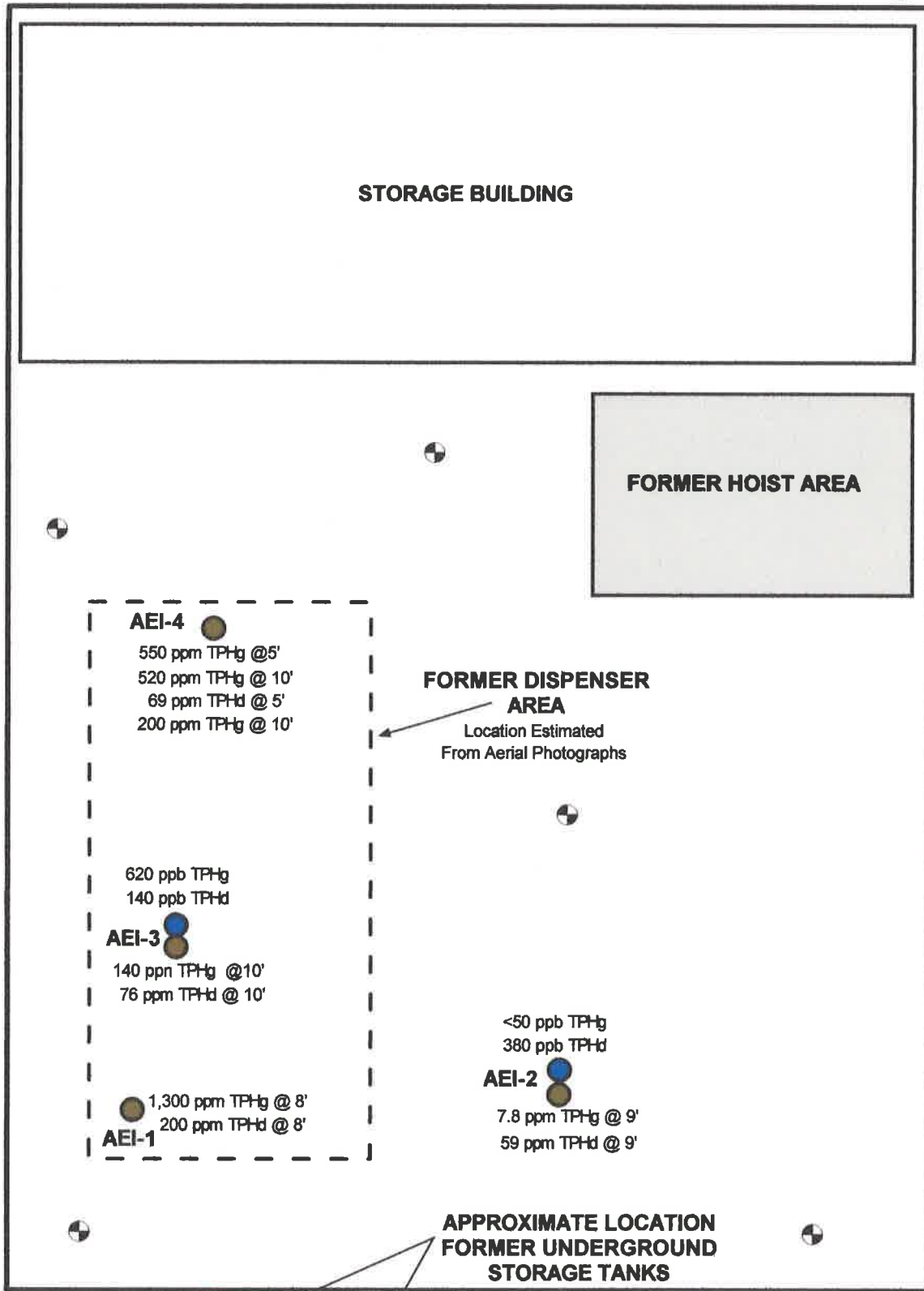
PROPERTY VICINITY MAP
FIGURE 1

RESIDENTIAL PROPERTY

PROPERTY BOUNDARY

Aileen Street

PUBLIC LIBRARY



SIDEWALK

← **N** →
NOT TO SCALE

SAN PABLO AVENUE

- AEI-4** ● = Groundwater Sample Location (AEI 7/00)
- = Soil Sample Location (AEI 7/00)
- TPHg = Total Petroleum Hydrocarbons as Gasoline
- TPHd = Total Petroleum Hydrocarbons as Diesel
- ppm = parts per million
- ppb = parts per billion
- ⊕ = Proposed Monitoring Well Location (AEI 1/01)

INTERNATIONAL GEOLOGIC Job # 2301-1
 5630 San Pablo Avenue
 Oakland, California

PROPERTY SITE PLAN FIGURE 2

PHOTOS





1. Yard area and building as viewed towards the northeast



2. Yard area as viewed towards the west




Fig. 1. View of the stone structure from the north.



Fig. 2. View of the stone structure from the south.



3. Former hoist area.



4. View of storage inside building.



View of field from house



View of house from field

**SUBJECT PROPERTY
ENVIRONMENTAL WORK**





**The EDR Radius Map
with GeoCheck®**

**5630 San Pablo Avenue
5630 San Pablo Avenue
Oakland, CA 94608**

Inquiry Number: 0976608.3s

May 14, 2003

***The Source
For Environmental
Risk Management
Data***

**3530 Post Road
Southport, Connecticut 06890**

Nationwide Customer Service

**Telephone: 1-800-352-0050
Fax: 1-800-231-6802
Internet: www.edrnet.com**

TABLE OF CONTENTS

<u>SECTION</u>	<u>PAGE</u>
Executive Summary	ES1
Overview Map	2
Detail Map	3
Map Findings Summary	4
Map Findings	6
EDR Proprietary Historical Map Findings	303
Orphan Summary	304
EPA Waste Codes	EPA-1
Government Records Searched/Data Currency Tracking	GR-1
 <u>GEOCHECK ADDENDUM</u>	
Physical Setting Source Addendum	A-1
Physical Setting Source Summary	A-2
Physical Setting Source Map	A-8
Physical Setting Source Map Findings	A-9
Physical Setting Source Records Searched	A-19

Thank you for your business.
Please contact EDR at 1-800-352-0050
with any questions or comments.

**Disclaimer
Copyright and Trademark Notice**

This report contains information obtained from a variety of public and other sources. NO WARRANTY EXPRESSED OR IMPLIED, IS MADE WHATSOEVER IN CONNECTION WITH THIS REPORT. ENVIRONMENTAL DATA RESOURCES INC. SPECIFICALLY DISCLAIMS THE MAKING OF ANY SUCH WARRANTIES, INCLUDING WITHOUT LIMITATION, MERCHANTABILITY OR FITNESS FOR A PARTICULAR USE OR PURPOSE. ALL RISK IS ASSUMED BY THE USER. IN NO EVENT SHALL EDR BE LIABLE TO ANYONE, WHETHER ARISING OUT OF ERRORS OR OMISSIONS, NEGLIGENCE, ACCIDENT OR ANY OTHER CAUSE, FOR ANY LOSS OR DAMAGE, INCLUDING, WITHOUT LIMITATION, SPECIAL, INCIDENTAL, CONSEQUENTIAL, OR EXEMPLARY DAMAGES.

Entire contents copyright 2003 by Environmental Data Resources, Inc. All rights reserved. Reproduction in any media or format, in whole or in part, of any report or map of Environmental Data Resources, Inc., or its affiliates, is prohibited without prior written permission.

EDR and the edr logos are trademarks of Environmental Data Resources, Inc. or its affiliates. All other trademarks used herein are the property of their respective owners.

EXECUTIVE SUMMARY

A search of available environmental records was conducted by Environmental Data Resources, Inc. (EDR). The report meets the government records search requirements of ASTM Standard Practice for Environmental Site Assessments, E 1527-00. Search distances are per ASTM standard or custom distances requested by the user.

TARGET PROPERTY INFORMATION

ADDRESS

5630 SAN PABLO AVENUE
OAKLAND, CA 94608

COORDINATES

Latitude (North): 37.839500 - 37° 50' 22.2"
Longitude (West): 122.282500 - 122° 16' 57.0"
Universal Transverse Mercator: Zone 10
UTM X (Meters): 563133.6
UTM Y (Meters): 4188044.8
Elevation: 42 ft. above sea level

USGS TOPOGRAPHIC MAP ASSOCIATED WITH TARGET PROPERTY

Target Property: 2437122-G3 OAKLAND WEST, CA
Source: USGS 7.5 min quad index

TARGET PROPERTY SEARCH RESULTS

The target property was identified in the following government records. For more information on this property see page 6 of the attached EDR Radius Map report:

<u>Site</u>	<u>Database(s)</u>	<u>EPA ID</u>
5630 SAN PABLO AVE 5630 SAN PABLO AVE OAKLAND, CA	LUST	N/A

DATABASES WITH NO MAPPED SITES

No mapped sites were found in EDR's search of available ("reasonably ascertainable ") government records either on the target property or within the ASTM E 1527-00 search radius around the target property for the following databases:

FEDERAL ASTM STANDARD

NPL..... National Priority List
Proposed NPL..... Proposed National Priority List Sites
CERCLIS..... Comprehensive Environmental Response, Compensation, and Liability Information System
CERC-NFRAP..... CERCLIS No Further Remedial Action Planned

EXECUTIVE SUMMARY

RCRIS-TSD.....	Resource Conservation and Recovery Information System
RCRIS-LQG.....	Resource Conservation and Recovery Information System
ERNS.....	Emergency Response Notification System

STATE ASTM STANDARD

Toxic Pits.....	Toxic Pits Cleanup Act Sites
SWF/LF.....	Solid Waste Information System
WMUDS/SWAT.....	Waste Management Unit Database
UST.....	List of Underground Storage Tank Facilities
INDIAN UST.....	Underground Storage Tanks on Indian Land

FEDERAL ASTM SUPPLEMENTAL

CONSENT.....	Superfund (CERCLA) Consent Decrees
ROD.....	Records Of Decision
Delisted NPL.....	National Priority List Deletions
FINDS.....	Facility Index System/Facility Identification Initiative Program Summary Report
HMIRS.....	Hazardous Materials Information Reporting System
MLTS.....	Material Licensing Tracking System
MINES.....	Mines Master Index File
NPL Liens.....	Federal Superfund Liens
PADS.....	PCB Activity Database System
DOD.....	Department of Defense Sites
RAATS.....	RCRA Administrative Action Tracking System
TRIS.....	Toxic Chemical Release Inventory System
TSCA.....	Toxic Substances Control Act
SSTS.....	Section 7 Tracking Systems
FTTS.....	FIFRA/ TSCA Tracking System - FIFRA (Federal Insecticide, Fungicide, & Rodenticide Act)/TSCA (Toxic Substances Control Act)

STATE OR LOCAL ASTM SUPPLEMENTAL

AST.....	Aboveground Petroleum Storage Tank Facilities
CA WDS.....	Waste Discharge System
DEED.....	List of Deed Restrictions
NFA.....	No Further Action Determination
REF.....	Unconfirmed Properties Referred to Another Agency
SCH.....	School Property Evaluation Program
NFE.....	Properties Needing Further Evaluation

EDR PROPRIETARY HISTORICAL DATABASES

See the EDR Proprietary Historical Database Section for details

SURROUNDING SITES: SEARCH RESULTS

Surrounding sites were identified.

Elevations have been determined from the USGS Digital Elevation Model and should be evaluated on a relative (not an absolute) basis. Relative elevation information between sites of close proximity should be field verified. EDR's definition of a site with an elevation equal to the target property includes a tolerance of +/- 10 feet. Sites with an elevation equal to or higher than the target property have been differentiated below from sites with an elevation lower than the target property (by more than 10 feet). Page numbers and map identification numbers refer to the EDR Radius Map report where detailed data on individual sites can be reviewed.

Sites listed in *bold italics* are in multiple databases.

Unmappable (orphan) sites are not considered in the foregoing analysis.

EXECUTIVE SUMMARY

FEDERAL ASTM STANDARD

CORRACTS: CORRACTS is a list of handlers with RCRA Corrective Action Activity. This report shows which nationally-defined corrective action core events have occurred for every handler that has had corrective action activity.

A review of the CORRACTS list, as provided by EDR, and dated 03/31/2003 has revealed that there is 1 CORRACTS site within approximately 1 mile of the target property.

<u>Lower Elevation</u>	<u>Address</u>	<u>Dist / Dir</u>	<u>Map ID</u>	<u>Page</u>
PFIZER INC	4650 SHELLMOUND ST	1/2 - 1 SW	AO180	220

RCRIS: The Resource Conservation and Recovery Act database includes selected information on sites that generate, store, treat, or dispose of hazardous waste as defined by the Act. The source of this database is the U.S. EPA.

A review of the RCRIS-SQG list, as provided by EDR, and dated 09/09/2002 has revealed that there are 4 RCRIS-SQG sites within approximately 0.25 miles of the target property.

<u>Lower Elevation</u>	<u>Address</u>	<u>Dist / Dir</u>	<u>Map ID</u>	<u>Page</u>
BOYDS BODY SHOP	1245 POWELL ST	1/8 - 1/4 WNW E19		17
WING LEE CLEANERS	5861 SAN PABLO AVE	1/8 - 1/4 NNW 20		18
BROWN AND CALDWELL	1255 POWELL STREET	1/8 - 1/4 WNW 23		22
STYLE CLEANERS	5912 SAN PABLO AVE	1/8 - 1/4 NNW G27		25

STATE ASTM STANDARD

AWP: California DTSC's Annual Workplan, formerly known as BEP, identifies known hazardous substance sites targeted for cleanup. The source is the California Environmental Protection Agency.

A review of the AWP list, as provided by EDR, and dated 03/31/2003 has revealed that there is 1 AWP site within approximately 1 mile of the target property.

<u>Equal/Higher Elevation</u>	<u>Address</u>	<u>Dist / Dir</u>	<u>Map ID</u>	<u>Page</u>
MYERS DRUM - OAKLAND	6549 SAN PABLO AVENUE	1/2 - 1 NNW	AF138	156

CAL-SITES: Formerly known as ASPIS, this database contains both known and potential hazardous substance sites. The source is the California Department of Toxic Substance Control.

A review of the Cal-Sites list, as provided by EDR, has revealed that there are 4 Cal-Sites sites within approximately 1 mile of the target property.

<u>Equal/Higher Elevation</u>	<u>Address</u>	<u>Dist / Dir</u>	<u>Map ID</u>	<u>Page</u>
MYERS DRUM - OAKLAND	6549 SAN PABLO AVENUE	1/2 - 1 NNW	AF138	156
<u>Lower Elevation</u>	<u>Address</u>	<u>Dist / Dir</u>	<u>Map ID</u>	<u>Page</u>
SOUTHERN PACIFIC RIGHT-OF-WAY	WEST OF 4525 HOLLIS STR	1/4 - 1/2 SW	74	66

EXECUTIVE SUMMARY

<u>Lower Elevation</u>	<u>Address</u>	<u>Dist / Dir</u>	<u>Map ID</u>	<u>Page</u>
EMERYVILLE MARKETPLACE	BTW 64TH / POWELL ST	1/2 - 1 W	147	171
MYERS DRUM - EMERYVILLE	4500 SHELLMOUND STREET	1/2 - 1 SW	AO182	224

CHMIRS: The California Hazardous Material Incident Report System contains information on reported hazardous material incidents, i.e., accidental releases or spills. The source is the California Office of Emergency Services.

A review of the CHMIRS list, as provided by EDR, and dated 12/31/2001 has revealed that there are 42 CHMIRS sites within approximately 1 mile of the target property.

<u>Equal/Higher Elevation</u>	<u>Address</u>	<u>Dist / Dir</u>	<u>Map ID</u>	<u>Page</u>
Not reported	987 GRACE AVENUE	1/4 - 1/2NE	47	44
Not reported	1044 47TH ST	1/4 - 1/2SE	51	47
Not reported	F/O 967 GRACE STREET	1/4 - 1/2NE	56	52
Not reported	966 61ST ST PLACE	1/4 - 1/2NE	66	59
Not reported	956 62ND STREET	1/2 - 1 NNE	98	100
Not reported	900 STANFORD AVENUE	1/2 - 1 NE	102	103
Not reported	1001 42 STREET	1/2 - 1 SE	AB117	120
Not reported	A/O 44TH / MARKET STR	1/2 - 1 SE	120	124
Not reported	5627 GENOA	1/2 - 1 E	121	125
Not reported	1070 40TH ST	1/2 - 1 SSE	AC132	143
Not reported	53 ST. / M.L. KING JR	1/2 - 1 E	150	174
Not reported	737 54TH STREET	1/2 - 1 E	190	236
Not reported	5800 DOVER STREET	1/2 - 1 ENE	201	246
Not reported	1001 ASHBY AV.	1/2 - 1 N	AV219	275
Not reported	3108 KING STREET	1/2 - 1 NNE	AY230	287

<u>Lower Elevation</u>	<u>Address</u>	<u>Dist / Dir</u>	<u>Map ID</u>	<u>Page</u>
Not reported	F/O 5425 SAN PABLO	1/8 - 1/4SSW	10	11
Not reported	R/O 1084 53RD STREET	1/8 - 1/4S	C11	12
Not reported	A/O 1090 53RD STREET	1/8 - 1/4S	C12	13
Not reported	102 TEMESCAL CIRCLE	1/4 - 1/2SW	35	33
Not reported	1360 POWELL ST.	1/4 - 1/2W	J45	42
Not reported	59 / DOYLE	1/4 - 1/2WNW	M54	50
MATERIALS DISTRIBUTION CENTER	4525 HOLLIS ST	1/4 - 1/2SSW	S79	69
Not reported	4525 HOLLIS ST.	1/4 - 1/2SSW	S81	79
Not reported	4560 HORTON ST.	1/4 - 1/2SW	X95	94
CHIRON CORPORATION	4560 HORTON ST	1/4 - 1/2SW	X96	96
Not reported	4561 HORTON ST. (TEMESC	1/2 - 1 SW	103	104
EUROCAR INTERNATIONAL	4525 HORTON ST	1/2 - 1 SW	Y104	106
Not reported	4525 HORTON STREET	1/2 - 1 SW	Y105	107
Not reported	4245 HOLLIS ST	1/2 - 1 SSW	AA112	116
Not reported	1121 OCEAN	1/2 - 1 NNW	113	117
Not reported	6121 HOLLIS ST.	1/2 - 1 NW	Z114	118
Not reported	4060 HARLAN ST	1/2 - 1 S	118	121
Not reported	1890 POWELL ST.	1/2 - 1 W	159	184
Not reported	1164 66 ST	1/2 - 1 NNW	AM167	201
Not reported	1164 66TH STREET	1/2 - 1 NNW	AM168	202
Not reported	1274 66TH STREET	1/2 - 1 NNW	176	215
B E P EMERYVILLE TECH L L C	6529 HOLLIS ST	1/2 - 1 NW	185	228
Not reported	6601 SHELLMOUND ST.	1/2 - 1 NW	AR202	248
Not reported	3516 ADALINE ST	1/2 - 1 S	AU215	269
Not reported	1407 34TH ST	1/2 - 1 S	AW228	285

EXECUTIVE SUMMARY

<u>Lower Elevation</u>	<u>Address</u>	<u>Dist / Dir</u>	<u>Map ID</u>	<u>Page</u>
Not reported	4000 SAN PABLO AVENUE	1/2 - 1 SSE	AX233	291
Not reported	3400 HELEN STREET	1/2 - 1 SSW	235	294

CORTESE: This database identifies public drinking water wells with detectable levels of contamination, hazardous substance sites selected for remedial action, sites with known toxic material identified through the abandoned site assessment program, sites with USTs having a reportable release and all solid waste disposal facilities from which there is known migration. The source is the California Environmental Protection Agency/Office of Emergency Information.

A review of the Cortese list, as provided by EDR, has revealed that there are 132 Cortese sites within approximately 1 mile of the target property.

<u>Equal/Higher Elevation</u>	<u>Address</u>	<u>Dist / Dir</u>	<u>Map ID</u>	<u>Page</u>
SUPER-7 #25670	5714 SAN PABLO AVE	0 - 1/8 NNW	A8	9
AC TRANSIT	1140 45TH ST	1/4 - 1/2S	57	53
RED TOP ELECTRIC CO. EMERYVILL	4377 ADELINE ST	1/4 - 1/2ESE	N58	54
VACANT LOT	4800 SAN PABLO AVE	1/4 - 1/2SSE	U87	85
FLECTO CO THE INC	1000 45TH ST	1/4 - 1/2SE	W90	88
ALTERNATIVE INVESTMENTS	5829 ADELINE ST	1/2 - 1 ENE	108	110
OAKLAND NATIONAL ENGRAVER	1001 42ND	1/2 - 1 SE	AB116	120
DUNNE QUALITY PAINTS	1007 41ST ST	1/2 - 1 SSE	122	127
BERKELEY FARMS TRUCK SHOP	4575 SAN PABLO	1/2 - 1 SSE	127	133
FIDELITY ROOF CO	1075 40TH ST	1/2 - 1 SSE	AC130	138
BOYSEN PAINT	1001 41ST ST	1/2 - 1 SSE	AE133	144
MYERS DRUM CO	6549 SAN PABLO AVE	1/2 - 1 NNW	AF137	147
BERKELEY FARMS	47TH & SAN PABLO	1/2 - 1 SSE	140	162
CALIFORNIA LINEN	989 41ST ST	1/2 - 1 SSE	AE142	165
CHEVRON	5509 MARTIN LUTHER KING	1/2 - 1 E	160	185
MOBIL	5425 GROVE ST	1/2 - 1 E	AK162	190
BP	5425 MARTIN LUTHER KING	1/2 - 1 E	AK166	199
MARTIN LUTHER KING SCHOOL	5714 MARTIN L KING WAY	1/2 - 1 E	170	203
ARCO STATION	4401 MARKET ST	1/2 - 1 SE	178	217
CHEVRON	3250 SACRAMENTO ST	1/2 - 1 NNE	179	218
MOORE PROPERTY	3155 SACRAMENTO ST	1/2 - 1 NNE	198	244
CHILDRENS HOSPITAL OAKLAN	4701 MARTIN LUTHER KING	1/2 - 1 ESE	208	255
ASHBY TEXACO	840 ASHBY AVE	1/2 - 1 NNW	AT209	256
NIGHTINGALE PROPERTY	4629 MARTIN L KING WAY	1/2 - 1 ESE	210	258
MACBETH HARDWARE COMPANY	930 ASHBY AVE	1/2 - 1 N	211	259
UNION OIL CO, CALIF.	901 ASHBY AVE	1/2 - 1 NNW	213	262
90194	2995 SAN PABLO AVE	1/2 - 1 NNW	AT217	271
WEATHERFORD BMW	735 ASHBY AVE	1/2 - 1 NNW	218	273
ASPHALT PRODUCTS OIL CORPORATI	1001 ASHBY AVE	1/2 - 1 N	AV220	277
TOSCANA BAKERY	3924 MARKET ST	1/2 - 1 SSE	226	285
NEIGHBORHOOD LAUNDROMAT	3838 WEST ST	1/2 - 1 SE	231	288
MALCOM X SCHOOL	1734 PRINCE ST	1/2 - 1 NNE	AY238	299
ARCO FAC #6148	5131 SHATTUCK AVE	1/2 - 1 E	239	301

<u>Lower Elevation</u>	<u>Address</u>	<u>Dist / Dir</u>	<u>Map ID</u>	<u>Page</u>
PARINA ENTERPRISES	5433 SAN PABLO AVE	0 - 1/8 S	4	7
FACILITY 6015-1	1212 POWELL	1/8 - 1/4WNW	E15	15
GARY JENSEN	5813 FREMONT ST	1/8 - 1/4NW	F21	20
CALIFORNIA SYRUP & EXTRAC	1355 55TH	1/8 - 1/4WSW	I31	29
GATEWAY LIQUORS	5944 SAN PABLO	1/8 - 1/4NNW	G32	30

EXECUTIVE SUMMARY

Lower Elevation	Address	Dist / Dir	Map ID	Page
THOROUGHbred BUILDING	1397 55TH ST	1/4 - 1/2 WSW	I37	35
CLEMENTINA LTD.	5521 DOYLE ST	1/4 - 1/2 WSW	K39	36
FORDHAM PROPERTIES	5515 DOYLE ST.	1/4 - 1/2 WSW	I42	40
BREKENRIDGE AUTO SHOP	6045 SAN PABLO AVE	1/4 - 1/2 NNW	L49	45
SCHWABACKER FREY	5733 PELLEDEAU	1/4 - 1/2 W	61	56
ARCO K & V GAS	6211 SAN PABLO AVE	1/4 - 1/2 NNW	O64	58
WESTVACO ENVELOPE DIV	5650 HOLLIS ST	1/4 - 1/2 WNW	65	58
CHAPMAN PROPERTY	1400 53RD ST	1/4 - 1/2 SW	67	60
DUTRO COMPANY	1333 62ND STREET	1/4 - 1/2 NW	70	62
DAYS INN HOTEL	1603 POWELL ST	1/4 - 1/2 W	Q71	64
WESTINGHOUSE ELECTRIC CORP	5899 PELADEAU ST	1/4 - 1/2 WNW	R76	67
MATERIALS DISTRIBUTION CENTER	4525 HOLLIS ST	1/4 - 1/2 SSW	S79	69
OWENS TRUCKING AND CONCRETE SA	5812 HOLLIS ST	1/4 - 1/2 WNW	T83	83
CARS RENT A CAR	6301 SAN PABLO AVE	1/4 - 1/2 NNW	V88	86
BOLINS SERVICE GARAGE	6335 SAN PABLO AVE	1/4 - 1/2 NNW	V91	91
POST OFFICE	1505 62ND AVE	1/2 - 1 WNW	99	101
BP OIL CO FAC SITE NO 11126	1700 POWELL ST	1/2 - 1 W	100	101
PARK AVENUE PROPERTY	1199 PARK AVE	1/2 - 1 S	101	103
HOLLIS STREET PROJECT	6050 HOLLIS ST	1/2 - 1 NW	106	108
GEROW PROPERTIES	1255 PARK AVE	1/2 - 1 S	107	108
SHELL	1420 45TH	1/2 - 1 SSW	109	111
ALTAIR GASSES & EQUIPMENT INC.	1171 OCEAN AVE	1/2 - 1 NNW	110	111
CHIRON CORPORATION	6121 HOLLIS	1/2 - 1 NW	Z111	113
PETERSON MFG. CO.	1600 063RD ST	1/2 - 1 WNW	115	119
KNOWN	6400 SAN PABLO	1/2 - 1 NNW	119	123
DEL MONTE PLANT #35	4202 HOLLIS ST	1/2 - 1 SSW	AA123	128
MISSION TAYLOR PROPERTIES	1410 64TH ST	1/2 - 1 NW	Z124	130
CITY OF EMERYVILLE	1333 PARK AVE	1/2 - 1 SSW	125	131
SHELL	1800 POWELL	1/2 - 1 W	128	135
A & J TRUCKING CO., INC.	5600 SHELLMOUND ST	1/2 - 1 W	129	136
J. T. THORPE & SON, INC.	1351 OCEAN AVE	1/2 - 1 NW	AD131	141
SHELL	4250 HORTON ST	1/2 - 1 SSW	135	144
PLANT INSULATION COMPANY	1372 OCEAN AVE	1/2 - 1 NW	AD136	146
OLIVER LOFTS	1200 65TH ST	1/2 - 1 NNW	139	157
EBMD-EAST BAY MUNICIPAL DISTRI	5770 SHELLMOUND DR	1/2 - 1 WNW	141	164
CHROMEX DIVISION	1400 PARK AVE	1/2 - 1 SSW	AG143	166
EMERYVILLE FIRE DEPARTMENT	6303 HOLLIS ST	1/2 - 1 NW	144	168
ELECTRO COATINGS INC	1401 21 PARK AVE	1/2 - 1 SSW	AG145	168
THE SHERWIN WILLIAMS COMPANY	1450 SHERWIN AVE	1/2 - 1 SW	146	169
EMERYVILLE MARKETPLACE	BTW 64TH / POWELL ST	1/2 - 1 W	147	171
1X MARKET PLACE C/O THE MARTIN	5800 SHELLMOUND ST	1/2 - 1 WNW	148	172
1421 PARK AVE ASSOCIATES	1421 PARK AVE	1/2 - 1 SSW	AG151	175
GOLDSMITH LATHROP	5813 15 SHELLMOUND ST	1/2 - 1 W	152	176
COPPER & BRASS SALES	1295 65TH	1/2 - 1 NW	AH153	177
OAKLAND DIESEL DISTRIBUTORS IN	1301 65TH STREET	1/2 - 1 NW	AH154	177
GRAPHIC COATING INC	6355 HOLLIS ST	1/2 - 1 NW	AI155	179
BASHLAND INC	4015 HOLLIS ST	1/2 - 1 SSW	AJ156	180
PEETS COFFEE AND TEA	1310 65TH ST	1/2 - 1 NW	AH157	181
BAY AREA WAREHOUSE CO	4001 HOLLIS ST	1/2 - 1 SSW	AJ158	182
WEATHERFORD BMW, INC.	5903 CHRISTIE AVE E BA	1/2 - 1 W	161	186
HFH LIMITED	6400 HOLLIS ST	1/2 - 1 NW	AI163	190
STUART WESTERN INC	1461 PARK AVE	1/2 - 1 SSW	164	190
BARBARY COAST STEEL	4300 EASTSHORE HWY	1/2 - 1 WNW	AL165	193
TRANSO/LACOSTE SITE	1600 64TH STREET/6401 B	1/2 - 1 WNW	AL171	205
POWELL STREET PLAZA	5500 EASTSHORE	1/2 - 1 WSW	AN172	208
POWELL STREET PLAZA	UNKNOWN POWELL ST / S	1/2 - 1 WSW	AN173	211

EXECUTIVE SUMMARY

<u>Lower Elevation</u>	<u>Address</u>	<u>Dist / Dir</u>	<u>Map ID</u>	<u>Page</u>
1X IVAN WILLIAMS	6202 CHRISTIE	1/2 - 1 WNW 174		212
RIX INDUSTRIES-FRANK DEWOLF	6460 HOLLIS ST	1/2 - 1 NW 175		213
JUDSON STEEL	UNKNOWN SHELLMOUND ST	1/2 - 1 SW 177		217
PFIZER INC	4650 SHELLMOUND ST	1/2 - 1 SW AO180		220
WEYERHAEUSER CO	4050 HORTON ST	1/2 - 1 SSW 181		223
EMERYVILLE - OPEN TOP RECONDIT	4500 SHELLMOUND ST	1/2 - 1 SW AO183		225
CITY OF EMERYVILLE	SHELLMOUND ST.-TEMESCO	1/2 - 1 WSW 184		227
STANDARD BRANDS PAINT CO	4343 SAN PABLO AVE	1/2 - 1 SSE AP186		232
BUTTNER PROPERTIES	4055 HUBBARD ST	1/2 - 1 SSW 188		235
EMERYVILLE FIRE DEPT	4331 SAN PABLO AVE	1/2 - 1 SSE AP189		235
RYERSON STEEL	1465 65TH ST	1/2 - 1 NW AQ191		237
EMERY BAY MARKETPLACE	UNKNOWN 64TH / CHRIST	1/2 - 1 WNW 192		239
PELLEGRINI REFRIGERATION & RES	1550 PARK AVE	1/2 - 1 SSW 193		240
FABCO	1249 67TH ST	1/2 - 1 NNW 194		242
CLEARPRINT PAPER COMPANY	1482 65TH	1/2 - 1 NW AQ195		242
COULTER STEEL & FORGE COM	1494 65TH	1/2 - 1 NW 196		242
GEO M MARTIN COMPANY	1308 67TH ST	1/2 - 1 NNW 197		243
MCGRATH STEEL CO.	6655 HOLLIS ST	1/2 - 1 NW 199		246
ELLEN MEDIA COMPANY	3623 ADELINE ST	1/2 - 1 S 200		246
ABBOT, COLE & DEGRAF, INC.	6603 BAY ST	1/2 - 1 NW AR203		249
VACANT FACILITY	6601 BAY ST	1/2 - 1 NW AR204		250
EMERY BAY PLAZA	1650 65TH ST	1/2 - 1 WNW AS205		252
FOLGER MURPHY PROPERTY	1020 MURRAY ST	1/2 - 1 NNW 206		253
BAY CENTER PROJECT	1665 65TH ST	1/2 - 1 WNW AS207		255
GRING PEST CONTROL SERVICE, IN	741 FOLGER AVE	1/2 - 1 NW 212		261
CITY WOOD	3423 HARLAN ST	1/2 - 1 S 214		267
CITY OF PARIS CLEANING AND DRY	3516 ADELINE ST	1/2 - 1 S AU216		270
FOLGER AVENUE PROPERTY	722 FOLGER	1/2 - 1 NW 221		278
MIKE ROBERTS COLOR PROD I	6707 BAY	1/2 - 1 NW 222		280
HEMSATH DRAYAGE	1350 34TH ST	1/2 - 1 S 223		280
CLAWSON PROJECT ASSOCIATES	3420 PERALTA ST	1/2 - 1 S 224		281
GUITON CHARTER BUS SERVICE	3421 HOLLIS ST	1/2 - 1 S AW225		283
CITY OF MORGAN HILL CORP	3427 MAGNOLIA	1/2 - 1 S 227		285
SAN FRANCISCO FRENCH BREA	4070 SAN PABLO	1/2 - 1 SSE AX229		286
CELIS TEXACO SERVICE STATION	4000 SAN PABLO AVE	1/2 - 1 SSE AX232		289
WAREHAM PROPERTY GROUP	999 ANTHONY	1/2 - 1 NNW 234		292
CITY OF OAKLAND	CORNER OF EMBARCADERO_	1/2 - 1 SSW 236		295
WEATHERFORD MITSUBISHI	750 POTTER ST	1/2 - 1 NW 237		296

NOTIFY 65: Notify 65 records contain facility notifications about any release that could impact drinking water and thereby expose the public to a potential health risk. The data come from the State Water Resources Control Board's Proposition 65 database.

A review of the Notify 65 list, as provided by EDR, has revealed that there are 7 Notify 65 sites within approximately 1 mile of the target property.

<u>Equal/Higher Elevation</u>	<u>Address</u>	<u>Dist / Dir</u>	<u>Map ID</u>	<u>Page</u>
SERVICE STATION # 1583	5509 MARTIN LUTHER KING	1/2 - 1 E	134	144
<u>Lower Elevation</u>	<u>Address</u>	<u>Dist / Dir</u>	<u>Map ID</u>	<u>Page</u>
UNKNOWN	4549 HORTON STREET	1/2 - 1 SW	X97	100
KNOWN	6400 SAN PABLO	1/2 - 1 NNW	119	123
45TH STREET ARTIST COOPERATIVE	1420 45TH STREET	1/2 - 1 SW	126	133

EXECUTIVE SUMMARY

<u>Lower Elevation</u>	<u>Address</u>	<u>Dist / Dir</u>	<u>Map ID</u>	<u>Page</u>
WEATHERFORD BMW, INC.	5903 CHRISTIE AVE E BA	1/2 - 1 W	161	186
A & J TRUCKING, INC	5600 SHELLMOND AVENUE	1/2 - 1 W	169	203
MOBIL SERVICE STATION #10 LTV	1700 POWELL STREET	1/2 - 1 W	187	235

LUST: The Leaking Underground Storage Tank Incident Reports contain an inventory of reported leaking underground storage tank incidents. The data come from the State Water Resources Control Board Leaking Underground Storage Tank Information System.

A review of the LUST list, as provided by EDR, and dated 04/02/2003 has revealed that there are 43 LUST sites within approximately 0.5 miles of the target property.

<u>Equal/Higher Elevation</u>	<u>Address</u>	<u>Dist / Dir</u>	<u>Map ID</u>	<u>Page</u>
SUPER-7 #25670	5714 SAN PABLO AVE	0 - 1/8 NNW	A8	9
Not reported	5714 SAN PABLO AVE	0 - 1/8 NNW	A9	11
RED TOP ELECTRIC CO. EMERYVILL	4377 ADELIN ST	1/4 - 1/2ESE	N58	54
Not reported	4377 ADELIN ST	1/4 - 1/2ESE	N59	55
Not reported	945 53RD ST	1/4 - 1/2ESE	60	56
INTERSTATE BRANDS	1010 46TH ST	1/4 - 1/2SE	P68	60
Not reported	1010 46TH ST	1/4 - 1/2SE	P69	62
Not reported	4800 SAN PABLO AVE	1/4 - 1/2SSE	U86	85
VACANT LOT	4800 SAN PABLO AVE	1/4 - 1/2SSE	U87	85
FLECTO CO THE INC	1000_45TH ST	1/4 - 1/2SE	W90	88
Not reported	1000 45TH ST	1/4 - 1/2SE	W92	93

<u>Lower Elevation</u>	<u>Address</u>	<u>Dist / Dir</u>	<u>Map ID</u>	<u>Page</u>
GARY JENSEN	5813 FREMONT ST	1/8 - 1/4NW	F21	20
Not reported	5813 FREMONT ST	1/8 - 1/4NW	F24	24
Not reported	1300 POWELL ST	1/8 - 1/4W	H29	28
CALIFORNIA SYRUP & EXTRAC	1355 55TH	1/8 - 1/4WSW	I31	29
GATEWAY LIQUORS	5944 SAN PABLO	1/8 - 1/4NNW	G32	30
Not reported	5944 SAN PABLO AVE	1/8 - 1/4NNW	G33	32
Not reported	1355 55TH ST	1/8 - 1/4WSW	I34	32
THOROUGHbred BUILDING	1397 55TH ST	1/4 - 1/2WSW	I37	35
Not reported	5521 DOYLE ST	1/4 - 1/2WSW	K38	36
CLEMENTINA LTD.	5521 DOYLE ST	1/4 - 1/2WSW	K39	36
Not reported	5515 DOYLE ST	1/4 - 1/2WSW	I41	40
FORDHAM PROPERTIES	5515 DOYLE ST.	1/4 - 1/2WSW	I42	40
Not reported	1397 55TH ST	1/4 - 1/2WSW	I43	42
Not reported	1350 POWELL ST	1/4 - 1/2W	J44	42
Not reported	1177 47TH ST	1/4 - 1/2S	46	43
Not reported	1400 POWELL ST	1/4 - 1/2W	48	45
BREKENRIDGE AUTO SHOP	6045 SAN PABLO AVE	1/4 - 1/2NNW	L49	45
Not reported	6045 SAN PABLO AVE	1/4 - 1/2NNW	L50	47
Not reported	1295 59TH ST	1/4 - 1/2WNW	M52	48
SIEGEL & STRAIN PROPERTY	1295 59TH ST	1/4 - 1/2WNW	M53	48
Not reported	6211 SAN PABLO AVE	1/4 - 1/2NNW	O62	56
ALASKA GASOLINE	6211 SAN PABLO AVE	1/4 - 1/2NNW	O63	56
Not reported	1603 POWELL ST	1/4 - 1/2W	Q72	64
DAYS INN HOTEL	1603 POWELL ST	1/4 - 1/2W	Q73	64
Not reported	4525 HOLLIS ST	1/4 - 1/2SSW	S77	68
MATERIALS DISTRIBUTION CENTER	4525 HOLLIS ST	1/4 - 1/2SSW	S79	69
MICHEL AND PELTON	5743 LANDREGAN ST	1/4 - 1/2W	Q82	81
Not reported	5812 HOLLIS ST	1/4 - 1/2WNW	T84	83

EXECUTIVE SUMMARY

<u>Lower Elevation</u>	<u>Address</u>	<u>Dist / Dir</u>	<u>Map ID</u>	<u>Page</u>
CARS RENT A CAR	6301 SAN PABLO AVE	1/4 - 1/2NNW	V88	86
Not reported	6301 SAN PABLO AVE	1/4 - 1/2NNW	V89	88
BOLINS SERVICE GARAGE	6335 SAN PABLO AVE	1/4 - 1/2NNW	V91	91
Not reported	6335 SAN PABLO AVE	1/4 - 1/2NNW	V93	93

BEP: Bond Expenditure Plan comes from the Department of Health Services.

A review of the CA BOND EXP. PLAN list, as provided by EDR, has revealed that there are 3 CA BOND EXP. PLAN sites within approximately 1 mile of the target property.

<u>Lower Elevation</u>	<u>Address</u>	<u>Dist / Dir</u>	<u>Map ID</u>	<u>Page</u>
WESTINGHOUSE ELECTRIC COMPANY	5899 PELADEAU STREET	1/4 - 1/2WNW	R75	67
PACIFIC GAS AND ELECTRIC - EME	4525 HOLLIS STREET	1/4 - 1/2SSW	S78	69
ELECTRO-COATINGS	1421 PARK AVENUE	1/2 - 1 SSW	AG149	172

VCP: Contains low threat level properties with either confirmed or unconfirmed releases and the project proponents have request that DTSC oversee investigation and/or cleanup activities and have agreed to provide coverage for DTSC's costs.

A review of the VCP list, as provided by EDR, and dated 02/28/2003 has revealed that there are 2 VCP sites within approximately 0.5 miles of the target property.

<u>Lower Elevation</u>	<u>Address</u>	<u>Dist / Dir</u>	<u>Map ID</u>	<u>Page</u>
INDUSTRIAL HARD CHROME	5701 HOLLIS STREET	1/4 - 1/2W	55	51
PACIFIC GAS & ELECTRIC CO- EME	4525 HOLLIS STREET	1/4 - 1/2SSW	S80	73

CA FID: The Facility Inventory Database contains active and inactive underground storage tank locations. The source is the State Water Resource Control Board.

A review of the CA FID UST list, as provided by EDR, has revealed that there are 4 CA FID UST sites within approximately 0.25 miles of the target property.

<u>Equal/Higher Elevation</u>	<u>Address</u>	<u>Dist / Dir</u>	<u>Map ID</u>	<u>Page</u>
SUPER-7 #25670	5714 SAN PABLO AVE	0 - 1/8 NNW	A8	9
<u>Lower Elevation</u>	<u>Address</u>	<u>Dist / Dir</u>	<u>Map ID</u>	<u>Page</u>
UNKNOWN	5315 SAN PABLO AVE	1/8 - 1/4S	D14	15
1240 POWELL BUILDING	1240 POWELL ST	1/8 - 1/4WNW	E17	16
GARY JENSEN	5813 FREMONT ST	1/8 - 1/4NW	F21	20

HIST UST: Historical UST Registered Database.

A review of the HIST UST list, as provided by EDR, and dated 10/15/1990 has revealed that there are 4 HIST UST sites within approximately 0.25 miles of the target property.

EXECUTIVE SUMMARY

<u>Equal/Higher Elevation</u>	<u>Address</u>	<u>Dist / Dir</u>	<u>Map ID</u>	<u>Page</u>
SUPER-7 #25670	5714 SAN PABLO AVE	0 - 1/8 NNW	A7	8

<u>Lower Elevation</u>	<u>Address</u>	<u>Dist / Dir</u>	<u>Map ID</u>	<u>Page</u>
UNKNOWN	5315 SAN PABLO AVE	1/8 - 1/4 S	D13	14
1240 POWELL BUILDING	1240 POWELL ST	1/8 - 1/4 WNW	E18	16
GARY JENSEN	5813 FREMONT ST	1/8 - 1/4 NW	F22	22

STATE OR LOCAL ASTM SUPPLEMENTAL

DRYCLEANERS: A list of drycleaner related facilities that have EPA ID numbers. These are facilities with certain SIC codes; power laundries, family and commercial; garment pressing and cleaners' agents; linen supply; coin-operated laundries and cleaning; drycleaning plants except rugs; carpet and upholster cleaning; industrial launderers; laundry and garment services.

A review of the CLEANERS list, as provided by EDR, and dated 03/18/2002 has revealed that there are 3 CLEANERS sites within approximately 0.25 miles of the target property.

<u>Lower Elevation</u>	<u>Address</u>	<u>Dist / Dir</u>	<u>Map ID</u>	<u>Page</u>
<i>WING LEE CLEANERS</i>	<i>5861 SAN PABLO AVE</i>	<i>1/8 - 1/4 NNW</i>	<i>20</i>	<i>18</i>
<i>STYLE CLEANERS</i>	<i>5912 SAN PABLO AVE</i>	<i>1/8 - 1/4 NNW</i>	<i>G27</i>	<i>25</i>
SAN PABLO CLEANERS	5930 SAN PABLO AVE	1/8 - 1/4 NNW	G30	28

CA SLIC: SLIC Region comes from the California Regional Water Quality Control Board.

A review of the CA SLIC list, as provided by EDR, has revealed that there are 7 CA SLIC sites within approximately 0.5 miles of the target property.

<u>Equal/Higher Elevation</u>	<u>Address</u>	<u>Dist / Dir</u>	<u>Map ID</u>	<u>Page</u>
REDEVELOPMENT AGENCY	1056 48TH ST	1/4 - 1/2 SE	40	39

<u>Lower Elevation</u>	<u>Address</u>	<u>Dist / Dir</u>	<u>Map ID</u>	<u>Page</u>
EMERYVILLE AMTRAK STATION	1300 POWELL STRAK	1/4 - 1/2 W	J36	34
<i>WESTINGHOUSE ELECTRIC CORP</i>	<i>5899 PELADEAU ST</i>	<i>1/4 - 1/2 WNW</i>	<i>R76</i>	<i>67</i>
<i>MATERIALS DISTRIBUTION CENTER</i>	<i>4525 HOLLIS ST</i>	<i>1/4 - 1/2 SSW</i>	<i>S79</i>	<i>69</i>
<i>MICHEL AND PELTON</i>	<i>5743 LANDREGAN ST</i>	<i>1/4 - 1/2 W</i>	<i>Q82</i>	<i>81</i>
CHEVRON EMERYVILLE TERMINAL	LANDREGAN / POWELL	1/4 - 1/2 W	Q85	84
<i>CHEVRON USA INC-WESTERN ASPHAL</i>	<i>1520 POWELL ST</i>	<i>1/4 - 1/2 W</i>	<i>94</i>	<i>93</i>

HAZNET: The data is extracted from the copies of hazardous waste manifests received each year by the DTSC. The annual volume of manifests is typically 700,000-1,000,000 annually, representing approximately 350,000-500,000 shipments. Data from non-California manifests & continuation sheets are not included at the present time. Data are from the manifests submitted without correction, and therefore many contain some invalid values for data elements such as generator ID, TSD ID, waste category, & disposal method. The source is the Department of Toxic Substance Control is the agency

A review of the HAZNET list, as provided by EDR, has revealed that there are 13 HAZNET sites within

EXECUTIVE SUMMARY

approximately 0.25 miles of the target property.

<u>Equal/Higher Elevation</u>	<u>Address</u>	<u>Dist / Dir</u>	<u>Map ID</u>	<u>Page</u>
CITY OF OAKLAND - ENVIRONMENTAL SP GROUP	5606 SAN PABLO AVE 5676-5696 SAN PABLO AVE	0 - 1/8 NNW 2 0 - 1/8 NNW A3		6 7
<u>Lower Elevation</u>	<u>Address</u>	<u>Dist / Dir</u>	<u>Map ID</u>	<u>Page</u>
ALAN BEAVIN	1136 55TH ST	0 - 1/8 SSW B5		8
BRIDGETTE FERGUSON	1140 -55TH ST	0 - 1/8 SSW B6		8
HORSPOOL & ROMINE MFG CO INC	5850 MARSHALL ST	1/8 - 1/4NW 16		15
BOYDS BODY SHOP	1245 POWELL ST	1/8 - 1/4WNW E19		17
WING LEE CLEANERS	5861 SAN PABLO AVE	1/8 - 1/4NNW 20		18
BROWN AND CALDWELL	1255 POWELL STREET	1/8 - 1/4WNW 23		22
CITY OF OAKLAND -PUBLIC WORKS	5212 SAN PABLO AVENUE	1/8 - 1/4SSE 25		24
CALIFORNIA SYRUP & EXTRACT CO.	1299 55TH STREET	1/8 - 1/4WSW 26		25
STYLE CLEANERS	5912 SAN PABLO AVE	1/8 - 1/4NNW G27		25
CONSTRUCTION SERVICES	1300 POWELL ST	1/8 - 1/4W H28		27
GATEWAY LIQUORS	5944 SAN PABLO	1/8 - 1/4NNW G32		30

BROWNFIELDS DATABASES

VCP: Contains low threat level properties with either confirmed or unconfirmed releases and the project proponents have request that DTSC oversee investigation and/or cleanup activities and have agreed to provide coverage for DTSC's costs.

A review of the VCP list, as provided by EDR, and dated 02/28/2003 has revealed that there are 2 VCP sites within approximately 0.5 miles of the target property.

<u>Lower Elevation</u>	<u>Address</u>	<u>Dist / Dir</u>	<u>Map ID</u>	<u>Page</u>
INDUSTRIAL HARD CHROME	5701 HOLLIS STREET	1/4 - 1/2W 55		51
PACIFIC GAS & ELECTRIC CO- EME	4525 HOLLIS STREET	1/4 - 1/2SSW S80		73

EDR PROPRIETARY HISTORICAL DATABASES

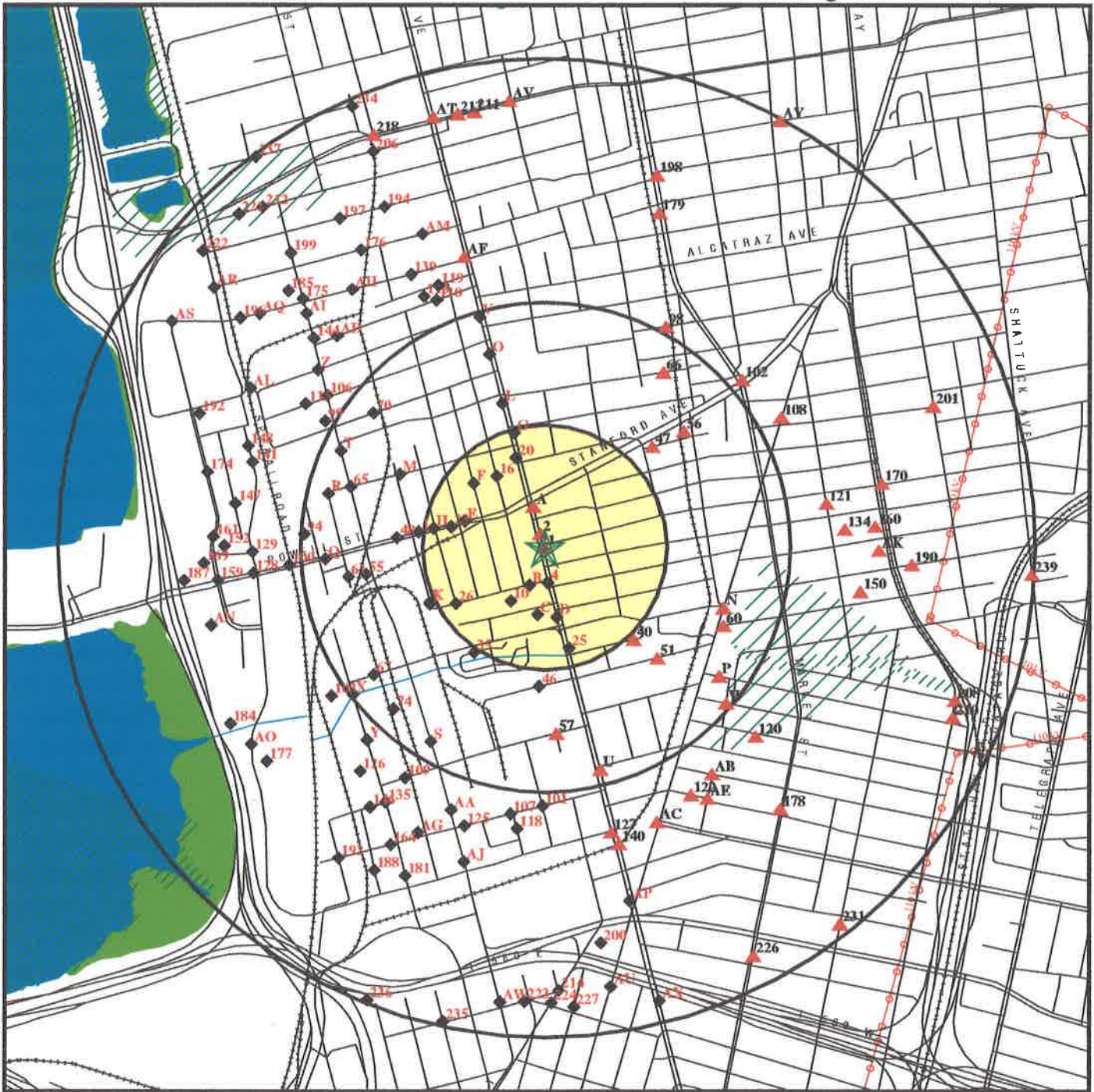
See the EDR Proprietary Historical Database Section for details

EXECUTIVE SUMMARY


Due to poor or inadequate address information, the following sites were not mapped:

<u>Site Name</u>	<u>Database(s)</u>
OAKLAND ARMY BASE	Cal-Sites, AWP, LUST
IKEA (FORMER BARBARY COAST)	Cal-Sites, DEED
THE DOC EXPRESS 10 NV	HAZNET, CHMIRS
ALAMEDA CNTY FOOD BANK	HAZNET, CHMIRS
RIFKIN REALTY PARTNERS	Cortese, LUST
CHEVRON	Cortese, LUST
SOUTHERN PACIFIC RAILWAY-EMERYVILL	CERCLIS, FINDS
MIKE ROBERTS COLOR PRODUCTIONS	CERC-NFRAP
EMERYVILLE MARKETPLACE	CERC-NFRAP
CAPITOL REF CO	CERC-NFRAP
BATAVIA PROPERTY	CERC-NFRAP
NORTH PORT OF OAKLAND REFUSE DS/RA	SWF/LF
CITY OF OAKLAND 2001 IDS (2136)	SWF/LF
SHEPHERD CANYON PARK IDS	SWF/LF
5500 EASTSHORE HWY	LUST
4300 EASTSHORE HWY	LUST
4525 49 HORTON ST	LUST
0 5TH / ADELINE	LUST
2901 SAN PABLO AVE	LUST
2801 SAN PABLO AVE	LUST
OAKLAND NATIONAL ENGRAVES	LUST
FIRESTONE TIRE AND RUBBER	UST, HIST UST
JUDSON STEEL CORPORATION	HIST UST
P*I*E NATIONWIDE, INC.	HIST UST
RYDER/PIE NATIONWIDE, INC.	HIST UST
TERRANOVA INDUSTRIES	HAZNET
CITY OF EMERYVILLE	HAZNET
DIANE WORALL / EMERYVILLE MARINA	HAZNET
MYERS CONTAINER CORP	HAZNET
SANTA FE SCHOOL	HAZNET
U C BERKELEY MARCHANT	RCRIS-LQG, FINDS, HAZNET
EQUILON ENTERPRISES LLC	HAZNET
UC BERKELEY MARCHANT BLDG	HAZNET
UC BERKELEY-MARCHANT	HAZNET
CALTRANS SFOBB TOLL PLAZA	RCRIS-SQG, FINDS
ST ALBANS SENIOR CENTER	REF

OVERVIEW MAP - 0976608.3s - International Geologic

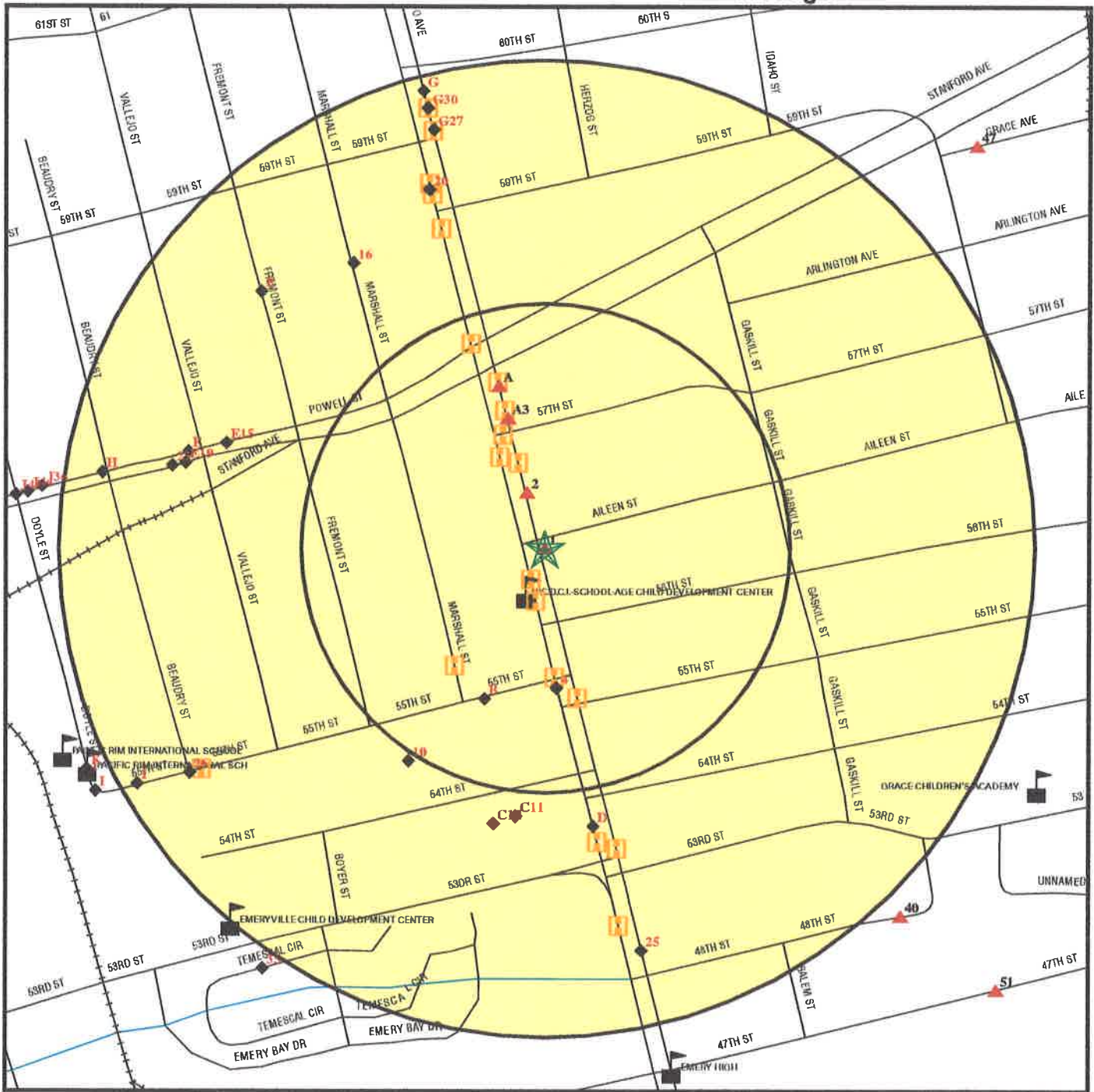


★ Target Property
▲ Sites at elevations higher than or equal to the target property
◆ Sites at elevations lower than the target property
▲ Coal Gasification Sites
 National Priority List Sites
 Landfill Sites
 Dept. Defense Sites
~ Power transmission lines
~ Oil & Gas pipelines
 100-year flood zone
 500-year flood zone
 Wetlands
 Areas of Concern



TARGET PROPERTY: 5630 San Pablo Avenue ADDRESS: 5630 San Pablo Avenue CITY/STATE/ZIP: Oakland CA 94608 LAT/LONG: 37.8395 / 122.2825	CUSTOMER: International Geologic CONTACT: Steve Bittman INQUIRY #: 0976608.3s DATE: May 14, 2003 1:24 pm
--	---

DETAIL MAP - 0976608.3s - International Geologic



- ★ Target Property
- ▲ Sites at elevations higher than or equal to the target property
- ◆ Sites at elevations lower than the target property
- ▲ Coal Gasification Sites
- ☒ Historical Gas Stations / Historical Dry Cleaners
See the EDR Proprietary Historical Map Findings
- ⬆ Sensitive Receptors
- ☒ National Priority List Sites
- ☒ Landfill Sites
- ☒ Dept. Defense Sites
- 📡 Oil & Gas pipelines
- ☒ 100-year flood zone
- ☒ 500-year flood zone
- ☒ Areas of Concern

TARGET PROPERTY:	5630 San Pablo Avenue	CUSTOMER:	International Geologic
ADDRESS:	5630 San Pablo Avenue	CONTACT:	Steve Bittman
CITY/STATE/ZIP:	Oakland CA 94608	INQUIRY #:	0976608.3s
LAT/LONG:	37.8395 / 122.2825	DATE:	May 14, 2003 1:31 pm

MAP FINDINGS SUMMARY

Database	Target Property	Search Distance (Miles)	< 1/8	1/8 - 1/4	1/4 - 1/2	1/2 - 1	> 1	Total Plotted
<u>FEDERAL ASTM STANDARD</u>								
NPL		1.000	0	0	0	0	NR	0
Proposed NPL		1.000	0	0	0	0	NR	0
CERCLIS		0.500	0	0	0	NR	NR	0
CERC-NFRAP		0.250	0	0	NR	NR	NR	0
CORRACTS		1.000	0	0	0	1	NR	1
RCRIS-TSD		0.500	0	0	0	NR	NR	0
RCRIS Lg. Quan. Gen.		0.250	0	0	NR	NR	NR	0
RCRIS Sm. Quan. Gen.		0.250	0	4	NR	NR	NR	4
ERNS		TP	NR	NR	NR	NR	NR	0
<u>STATE ASTM STANDARD</u>								
AWP		1.000	0	0	0	1	NR	1
Cal-Sites		1.000	0	0	1	3	NR	4
CHMIRS		1.000	0	3	11	28	NR	42
Cortese		1.000	2	4	19	107	NR	132
Notify 65		1.000	0	0	0	7	NR	7
Toxic Pits		1.000	0	0	0	0	NR	0
State Landfill		0.500	0	0	0	NR	NR	0
WMUDS/SWAT		0.500	0	0	0	NR	NR	0
LUST	X	0.500	2	7	34	NR	NR	43
CA Bond Exp. Plan		1.000	0	0	2	1	NR	3
UST		0.250	0	0	NR	NR	NR	0
VCP		0.500	0	0	2	NR	NR	2
INDIAN UST		0.250	0	0	NR	NR	NR	0
CA FID UST		0.250	1	3	NR	NR	NR	4
HIST UST		0.250	1	3	NR	NR	NR	4
<u>FEDERAL ASTM SUPPLEMENTAL</u>								
CONSENT		1.000	0	0	0	0	NR	0
ROD		1.000	0	0	0	0	NR	0
Delisted NPL		1.000	0	0	0	0	NR	0
FINDS		TP	NR	NR	NR	NR	NR	0
HMIRS		TP	NR	NR	NR	NR	NR	0
MLTS		TP	NR	NR	NR	NR	NR	0
MINES		0.250	0	0	NR	NR	NR	0
NPL Liens		TP	NR	NR	NR	NR	NR	0
PADS		TP	NR	NR	NR	NR	NR	0
DOD		0.500	0	0	0	NR	NR	0
RAATS		TP	NR	NR	NR	NR	NR	0
TRIS		TP	NR	NR	NR	NR	NR	0
TSCA		TP	NR	NR	NR	NR	NR	0
SSTS		TP	NR	NR	NR	NR	NR	0
FTTS		TP	NR	NR	NR	NR	NR	0
<u>STATE OR LOCAL ASTM SUPPLEMENTAL</u>								
AST		TP	NR	NR	NR	NR	NR	0

MAP FINDINGS SUMMARY

<u>Database</u>	<u>Target Property</u>	<u>Search Distance (Miles)</u>	<u>< 1/8</u>	<u>1/8 - 1/4</u>	<u>1/4 - 1/2</u>	<u>1/2 - 1</u>	<u>> 1</u>	<u>Total Plotted</u>
CLEANERS		0.250	0	3	NR	NR	NR	3
CA WDS	TP		NR	NR	NR	NR	NR	0
DEED	TP		NR	NR	NR	NR	NR	0
NFA		0.250	0	0	NR	NR	NR	0
REF		0.250	0	0	NR	NR	NR	0
SCH		0.250	0	0	NR	NR	NR	0
NFE		0.250	0	0	NR	NR	NR	0
CA SLIC		0.500	0	0	7	NR	NR	7
HAZNET		0.250	4	9	NR	NR	NR	13

EDR PROPRIETARY HISTORICAL DATABASES

Gas Stations/Dry Cleaners		0.250	22	17	NR	NR	NR	39
Coal Gas		1.000	0	0	0	0	NR	0

BROWNFIELDS DATABASES

VCP		0.500	0	0	2	NR	NR	2
-----	--	-------	---	---	---	----	----	---

NOTES:

See the EDR Proprietary Historical Database Section for details

TP = Target Property

NR = Not Requested at this Search Distance

Sites may be listed in more than one database

Map ID
 Direction
 Distance
 Distance (ft.)
 Elevation Site

MAP FINDINGS

Database(s) EDR ID Number
 EPA ID Number

1
Target Property **5630 SAN PABLO AVE**
OAKLAND, CA **LUST** **S105619235**
N/A

Actual: LUST Alameda County:
42 ft. Region : ALAMEDA
 Facility ID : RO0000182
 RWB Site ID : 6703
 Local Site # : 6703
 Confirmed Date : / /
 Case Closed : Not reported
 Case Closed Dt : Not reported

2
NNW **CITY OF OAKLAND - ENVIRONMENTAL SVCS** **HAZNET** **S104570388**
< 1/8 **5606 SAN PABLO AVE** **N/A**
159 ft. **OAKLAND, CA 94608**

Relative: HAZNET:
Equal Gepaid: CAC002136161
 Tepaid: CAD980887418
Actual: Gen County: 1
42 ft. Tsd County: 1
 Tons: 6.672
 Category: Waste oil and mixed oil
 Disposal Method: Not reported
 Contact: CITY OF OAKLAND PUBLIC LIBRARY
 Telephone: (000) 000-0000
 Mailing Address: 250 FRANK H. OGAWA PLAZA #5301
 OAKLAND, CA 94612
 County 1
 Gepaid: CAC002136161
 Tepaid: CAD981382732
 Gen County: 1
 Tsd County: 1
 Tons: 2.5284
 Category: Asbestos-containing waste
 Disposal Method: Disposal, Land Fill
 Contact: CITY OF OAKLAND PUBLIC LIBRARY
 Telephone: (000) 000-0000
 Mailing Address: 250 FRANK H. OGAWA PLAZA #5301
 OAKLAND, CA 94612
 County 1
 Gepaid: CAC001437920
 Tepaid: CAD028409019
 Gen County: 1
 Tsd County: Los Angeles
 Tons: .4214
 Category: Other inorganic solid waste
 Disposal Method: Transfer Station
 Contact: CITY OF OAKLAND
 Telephone: (510) 238-7694
 Mailing Address: 250 FRANK OGAWA PLAZA STE 5301
 OAKLAND, CA 94612
 County 1

MAP FINDINGS

Map ID
 Direction
 Distance
 Distance (ft.)
 Elevation Site

Database(s) EDR ID Number
 EPA ID Number

A3 **SP GROUP**
NNW **5676-5696 SAN PABLO AVE**
< 1/8 **OAKLAND, CA 94608**
365 ft.

HAZNET **S104566629**
N/A

Site 1 of 4 in cluster A

Relative:
Equal

Actual:
42 ft.

HAZNET:
 Gepaid: CAC001381584
 Tepaid: CAD009452657
 Gen County: 1
 Tsd County: San Mateo
 Tons: 0
 Category: Unspecified oil-containing waste
 Disposal Method: Not reported
 Contact: THOMAS CHASE LP
 Telephone: (510) 547-1780
 Mailing Address: PO BOX 1309
 ALAMEDA, CA 94501
 County 1

Gepaid: CAC001381584
 Tepaid: CAD009466392
 Gen County: 1
 Tsd County: 7
 Tons: 0.375
 Category: Other empty containers 30 gallons or more
 Disposal Method: Recycler
 Contact: THOMAS CHASE LP
 Telephone: (510) 547-1780
 Mailing Address: PO BOX 1309
 ALAMEDA, CA 94501
 County 1

Gepaid: CAC001381584
 Tepaid: CAL000161743
 Gen County: 1
 Tsd County: Santa Clara
 Tons: 0.5838
 Category: Waste oil and mixed oil
 Disposal Method: Transfer Station
 Contact: THOMAS CHASE LP
 Telephone: (510) 547-1780
 Mailing Address: PO BOX 1309
 ALAMEDA, CA 94501
 County 1

4 **PARINA ENTERPRISES**
South **5433 SAN PABLO AVE**
< 1/8 **OAKLAND, CA 94608**
379 ft.

Cortese **S100455575**
N/A

Relative:
Lower

Actual:
40 ft.

CORTESE:
 Reg Id: 01-1138
 Region: CORTESE
 Reg By: Leaking Underground Storage Tanks

MAP FINDINGS

Map ID			EDR ID Number
Direction			EPA ID Number
Distance			
Distance (ft.)			
Elevation	Site	Database(s)	

B5 **ALAN BEAVIN** **HAZNET** **S103623789**
SSW **1136 55TH ST** **N/A**
< 1/8 **OAKLAND, CA 94608**

437 ft.

Site 1 of 2 in cluster B

Relative:
Lower **HAZNET:**
 Gepaid: CAC001135688
 Tepaid: CAD008252405
Actual:
38 ft. Gen County: 1
 Tsd County: Los Angeles
 Tons: .7089
 Category: Paint sludge
 Disposal Method: Recycler
 Contact: ALAN BEAVIN
 Telephone: (000) 000-0000
 Mailing Address: C/O BERGER ENTERPRISES
 OAKLAND, CA 94612
 County 1

B6 **BRIDGETTE FERGUSON** **HAZNET** **S103623871**
SSW **1140 -55TH ST** **N/A**
< 1/8 **OAKLAND, CA 94608**

452 ft.

Site 2 of 2 in cluster B

Relative:
Lower **HAZNET:**
 Gepaid: CAC000769072
 Tepaid: CAL000027741
Actual:
38 ft. Gen County: 1
 Tsd County: 5
 Tons: 13.0634
 Category: Asbestos-containing waste
 Disposal Method: Disposal, Land Fill
 Contact: BRIDGETTE FERGUSON
 Telephone: (510) 549-1511
 Mailing Address: 2000 POWELL ST, #1605
 EMERYVILLE, CA 94608
 County 1

A7 **SUPER-7 #25670** **HIST UST** **U001599315**
NNW **5714 SAN PABLO AVE** **N/A**
< 1/8 **OAKLAND, CA 94608**

454 ft.

Site 2 of 4 in cluster A

Relative:
Equal **UST HIST:**
 Facility ID: 12775
Actual:
42 ft. Tank Num: 1 Container Num: 25670 -1-0
 Tank Capacity: 8000 Year Installed: Not reported
 Tank Used for: PRODUCT Tank Construction: Not reported
 Type of Fuel: REGULAR
 Leak Detection: Stock Inventor, Pressure Test
 Contact Name: SOLOMON TEMELSO Telephone: (415) 547-9769
 Total Tanks: 4 Region: STATE
 Facility Type: 1 Other Type: Not reported

Facility ID: 12775
 Tank Num: 2 Container Num: 25570 -2-0
 Tank Capacity: 10000 Year Installed: Not reported

Map ID
 Direction
 Distance
 Distance (ft.)
 Elevation

MAP FINDINGS

SUPER-7 #25670 (Continued)

EDR ID Number
 EPA ID Number

Database(s)

U001599315

Tank Used for:	PRODUCT	Tank Construction:	Not reported
Type of Fuel:	UNLEADED	Telephone:	(415) 547-9769
Leak Detection:	Stock Inventor, Pressure Test	Region:	STATE
Contact Name:	SOLOMON TEMELSO	Other Type:	Not reported
Total Tanks:	4		
Facility Type:	1		
Facility ID:	12775	Container Num:	24570 -3-0
Tank Num:	3	Year Installed:	Not reported
Tank Capacity:	8000	Tank Construction:	Not reported
Tank Used for:	PRODUCT	Telephone:	(415) 547-9769
Type of Fuel:	PREMIUM	Region:	STATE
Leak Detection:	Stock Inventor, Pressure Test	Other Type:	Not reported
Contact Name:	SOLOMON TEMELSO		
Total Tanks:	4		
Facility Type:	1		
Facility ID:	12775	Container Num:	25670 -5-0
Tank Num:	4	Year Installed:	Not reported
Tank Capacity:	0	Tank Construction:	Not reported
Tank Used for:	Not Reported	Telephone:	(415) 547-9769
Type of Fuel:	Not Reported	Region:	STATE
Leak Detection:		Other Type:	Not reported
Contact Name:	SOLOMON TEMELSO		
Total Tanks:	4		
Facility Type:	1		

**A8
 NNW
 < 1/8
 454 ft.**

**SUPER-7 #25670
 5714 SAN PABLO AVE
 OAKLAND, CA 94608**

**CA FID UST S101624452
 Cortese N/A
 LUST**

Site 3 of 4 in cluster A

**Relative:
 Equal**

**Actual:
 42 ft.**

State LUST:

Cross Street:	Not reported	Confirm Leak:	Not reported
Qty Leaked:	Not reported	Prelim Assess:	6/12/89
Case Number	01-0391	Remed Plan:	Not reported
Reg Board:	2		
Chemical:	Gasoline		
Lead Agency:	Local Agency		
Local Agency :	0		
Case Type:	Soil only		
Status:	Case Closed		
Abate Method:	No Action Taken - no action has as yet been taken at the site		
Review Date:	Not reported		
Workplan:	6/12/89		
Pollution Char:	Not reported		
Remed Action:	Not reported		
Monitoring:	Not reported		
Close Date:	04/07/1995		
Release Date:	02/01/1991		
Cleanup Fund Id :	Not reported		
Discover Date :	11/15/1990		
Enforcement Dt :	Not reported		
Enf Type:	Not reported		
Enter Date :	12/20/1990		
Funding:	Federal Funds		
Staff Initials:	UNK		
How Discovered:	Tank Closure		

Map ID
Direction
Distance
Distance (ft.)
Elevation Site

MAP FINDINGS

Database(s) EDR ID Number
EPA ID Number

SUPER-7 #25670 (Continued)

S101624452

How Stopped: Not reported
Interim : No
Leak Cause: Structure Failure
Leak Source: Tank
MTBE Date : / /
Max MTBE GW : 0 Parts per Billion
MTBE Tested: Site NOT Tested for MTBE.Includes Unknown and Not Analyzed.
Priority: Not reported
Local Case # : 4247
Beneficial: Not reported
Staff : BG
GW Qualifier : Not reported
Max MTBE Soil : Not reported
Soil Qualifier : Not reported
Hydr Basin #: Not reported
Operator : Not reported
Oversight Prgm: Local Oversight Program UST
Oversight Prgm : LOP
Review Date : 06/20/1995
Stop Date : 11/15/1990
Work Suspended No
Responsible Party BLANK RP
RP Address: Not reported
Global Id: T0600100359
Org Name: Not reported
Contact Person: Not reported
MTBE Conc: 0
Mtbe Fuel: 1
Water System Name: Not reported
Well Name: Not reported
Distance To Lust: 0
Waste Discharge Global ID: Not reported
Waste Disch Assigned Name: Not reported

LUST Region 2:

Region: 2
Case Number: T0600100359
Facility Id: 01-0391
Entered Date: 12/20/1990
Facility Status: Case Closed
Maximum Soil Concentration: 5300
Maximum Groundwater Impact: 0
County : Alameda
Current Benzene: Not reported
MTBE Detected in GW: Not reported
MTBE Detected in Soil: Not reported
MTBE: 0
MTBE Qualify: Not reported

CORTESE:

Reg Id: 01-0391
Region: CORTESE
Reg By: Leaking Underground Storage Tanks

MAP FINDINGS

Map ID
 Direction
 Distance
 Distance (ft.)
 Elevation

Site

Database(s) EDR ID Number
 EPA ID Number

A9
NNW **5714 SAN PABLO AVE**
< 1/8 **OAKLAND, CA**
456 ft.

LUST **S105619822**
N/A

Site 4 of 4 in cluster A

Relative: LUST Alameda County:
Equal Region : ALAMEDA
 Facility ID : RO0000836
Actual: RWB Site ID : 4247
42 ft. Local Site # : 0
 Confirmed Date : 03/01/1989
 Case Closed : Yes
 Case Closed Dt : 4/7/95

10
SSW **F/O 5425 SAN PABLO**
1/8-1/4 **OAKLAND, CA 94608**
682 ft.

CHMIRS **S100277131**
N/A

Relative: CHMIRS:
Lower OES Control Number: 9114981 DOT ID: 1701
 DOT Hazard Class: Radioactive material
Actual: Chemical Name: THALLIUM 201
35 ft. Extent of Release: Not reported
 CAS Number: 7440280 Quantity Released: 4.4
 Environmental Contamination: None Reported Property Use: Residential
 Incident Date: 17-JAN-91 Date Completed: 17-JAN-91
 Time Completed : 630
 Physical State Stored : Liquid
 Physical State Released : Not reported
 Release Unit : Not reported
 Container Description : 2
 Container Type : Box Or Carton
 Container Material : Plastic , Flexible
 Level Of Container : Ground Level
 Container Capacity : 4.4
 Container Capacity Units (code) : Not reported
 Extent Of Release (code) : 8
 Agency Id Number : 1075
 Agency Incident Number : 910656
 OES Incident Number : 9114981
 Time Notified : 133
 Surrounding Area : 400
 Estimated Temperature : 50
 Property Management : P
 More Than Two Substances Involved? : Not reported
 Special Studies 1 : Not reported
 Special Studies 2 : Not reported
 Special Studies 3 : Not reported
 Special Studies 4 : Not reported
 Special Studies 5 : Not reported
 Special Studies 6 : Not reported
 Responding Agency Personnel # Of Injuries : 0
 Responding Agency Personnel # Of Fatalities : 0
 Resp Agency Personnel # Of Decontaminated : 0
 Others Number Of Decontaminated : 0
 Others Number Of Injuries : 0
 Others Number Of Fatalities : 0
 Vehicle Make/year : Not reported
 Vehicle License Number : Not reported

Map ID
Direction
Distance
Distance (ft.)
Elevation Site

MAP FINDINGS

Database(s) EDR ID Number
EPA ID Number

(Continued)

S100277131

Vehicle State : Not reported
Vehicle Id Number : Not reported
CA/DOT/PUC/ICC Number : Not reported
Company Name : Not reported
Reporting Officer Name/ID : LT. E.M. DICK
Report Date : 17-JAN-91
Comments : Yes
Facility Telephone Number : 415 273-3856
Waterway Involved : Not reported
Waterway : Not reported
Spill Site : Not reported
Cleanup By : Not reported
Containment : Not reported
What Happened : Not reported
Date/Time : Not reported
Evacuations : Not reported
Type : Not reported
Other : Not reported
Chemical 1 : Not Reported
Chemical 2 : Not Reported
Chemical 3 : Not Reported

C11
South
1/8-1/4
727 ft.

R/O 1084 53RD STREET
OAKLAND, CA 94608

CHMIRS S100277140
N/A

Site 1 of 2 in cluster C

Relative:
Lower

Actual:
38 ft.

CHMIRS:
OES Control Number: 9115043 DOT ID: 1707
DOT Hazard Class: Radioactive material
Chemical Name: THALLIUM - 201
Extent of Release: Not reported
CAS Number: 7440280 Quantity Released: 6.6
Environmental Contamination: None Reported Property Use: Residential
Incident Date: 17-JAN-91 Date Completed: 17-JAN-91
Time Completed : 1700
Physical State Stored : Liquid
Physical State Released : Not reported
Release Unit : Not reported
Container Description : 2
Container Type : Box Or Carton
Container Material : Plastic , Flexible
Level Of Container : Ground Level
Container Capacity : 6.6
Container Capacity Units (code) : Not reported
Extent Of Release (code) : 8
Agency Id Number : 1075
Agency Incident Number : 910703N
OES Incident Number : 9115043
Time Notified : 1503
Surrounding Area : 400
Estimated Temperature : 65
Property Management : P
More Than Two Substances Involved? : Not reported
Special Studies 1 : Not reported
Special Studies 2 : Not reported
Special Studies 3 : Not reported
Special Studies 4 : Not reported

Map ID
 Direction
 Distance
 Distance (ft.)
 Elevation Site

MAP FINDINGS

Database(s) EDR ID Number
 EPA ID Number

(Continued)

S100277140

Special Studies 5 : Not reported
 Special Studies 6 : Not reported
 Responding Agency Personnel # Of Injuries : 0
 Responding Agency Personnel # Of Fatalities : 0
 Resp Agency Personnel # Of Decontaminated : 0
 Others Number Of Decontaminated : 0
 Others Number Of Injuries : 0
 Others Number Of Fatalities : 0
 Vehicle Make/year : Not reported
 Vehicle License Number : Not reported
 Vehicle State : Not reported
 Vehicle Id Number : Not reported
 CA/DOT/PUC/ICC Number : Not reported
 Company Name : Not reported
 Reporting Officer Name/ID : LT. E.M. DICK
 Report Date : 17-JAN-91
 Comments : Yes
 Facility Telephone Number : 415 273-3856
 Waterway Involved : Not reported
 Waterway : Not reported
 Spill Site : Not reported
 Cleanup By : Not reported
 Containment : Not reported
 What Happened : Not reported
 Date/Time : Not reported
 Evacuations : Not reported
 Type : Not reported
 Other : Not reported
 Chemical 1 : Not Reported
 Chemical 2 : Not Reported
 Chemical 3 : Not Reported

C12
 South
 1/8-1/4
 755 ft.

A/O 1090 53RD STREET
 OAKLAND, CA 94608

CHMIRS S100277132
 N/A

Site 2 of 2 in cluster C

Relative:
 Lower

Actual:
 37 ft.

CHMIRS:
 OES Control Number: 9114983 DOT ID: 1707
 DOT Hazard Class: Radioactive material
 Chemical Name: THALLIUM 201
 Extent of Release: Not reported
 CAS Number: 7440280 Quantity Released: 4.4
 Environmental Contamination: None Reported Property Use: Residential
 Incident Date: 07-JAN-91 Date Completed: 17-JAN-91
 Time Completed : 1430
 Physical State Stored : Liquid
 Physical State Released : Not reported
 Release Unit : Not reported
 Container Description : 2
 Container Type : Box Or Carton
 Container Material : Plastic , Flexible
 Level Of Container : Ground Level
 Container Capacity : 4.4
 Container Capacity Units (code) : Not reported
 Extent Of Release (code) : 8
 Agency Id Number : 1075
 Agency Incident Number : 9101685

Map ID
 Direction
 Distance
 Distance (ft.)
 Elevation Site

MAP FINDINGS

Database(s) EDR ID Number
 EPA ID Number

(Continued)

S100277132

OES Incident Number : 9114983
 Time Notified : 1201
 Surrounding Area : 400
 Estimated Temperature : 65
 Property Management : C
 More Than Two Substances Involved? : Not reported
 Special Studies 1 : Not reported
 Special Studies 2 : Not reported
 Special Studies 3 : Not reported
 Special Studies 4 : Not reported
 Special Studies 5 : Not reported
 Special Studies 6 : Not reported
 Responding Agency Personnel # Of Injuries : 0
 Responding Agency Personnel # Of Fatalities : 0
 Resp Agency Personnel # Of Decontaminated : 0
 Others Number Of Decontaminated : 0
 Others Number Of Injuries : 0
 Others Number Of Fatalities : 0
 Vehicle Make/year : Not reported
 Vehicle License Number : Not reported
 Vehicle State : Not reported
 Vehicle Id Number : Not reported
 CA/DOT/PUC/ICC Number : Not reported
 Company Name : Not reported
 Reporting Officer Name/ID : LT. E.M. DICK
 Report Date : 17-JAN-91
 Comments : Yes
 Facility Telephone Number : 415 273-3856
 Waterway Involved : Not reported
 Waterway : Not reported
 Spill Site : Not reported
 Cleanup By : Not reported
 Containment : Not reported
 What Happened : Not reported
 Date/Time : Not reported
 Evacuations : Not reported
 Type : Not reported
 Other : Not reported
 Chemical 1 : Not Reported
 Chemical 2 : Not Reported
 Chemical 3 : Not Reported

D13 UNKNOWN
South 5315 SAN PABLO AVE
1/8-1/4 OAKLAND, CA 94549
762 ft.

HIST UST U001597261
N/A

Site 1 of 2 in cluster D

**Relative:
 Lower**

**Actual:
 40 ft.**

UST HIST:
 Facility ID: 67452
 Tank Num: 1
 Tank Capacity: 0
 Tank Used for: WASTE
 Type of Fuel: Not Reported
 Leak Detection: None
 Contact Name: Not reported
 Total Tanks: 1
 Facility Type: 1
 Container Num: 1
 Year Installed: Not reported
 Tank Construction: /4 2 inches
 Telephone: (415) 283-4200
 Region: STATE
 Other Type: Not reported

MAP FINDINGS

Map ID	Direction	Distance	Distance (ft.)	Elevation	Site	Database(s)	EDR ID Number	EPA ID Number
D14	South	1/8-1/4	762 ft.		UNKNOWN 5315 SAN PABLO AVE OAKLAND, CA 94549 Site 2 of 2 in cluster D	CA FID UST	S101630297	N/A
	Relative:				Lower			
	Actual:		40 ft.					
E15	WNW	1/8-1/4	907 ft.		FACILITY 6015-1 1212 POWELL OAKLAND, CA 94608 Site 1 of 4 in cluster E	Cortese	S105025311	N/A
	Relative:				Lower			
	Actual:		32 ft.		CORTESE: Reg Id: 2599 Region: CORTESE Reg By: Leaking Underground Storage Tanks			
16	NW	1/8-1/4	928 ft.		HORSPOOL & ROMINE MFG CO INC 5850 MARSHALL ST OAKLAND, CA 94608	HAZNET	S103968240	N/A
	Relative:				Lower			
	Actual:		37 ft.		HAZNET: Gepaid: CAL000041836 Tepaid: CAT080031628 Gen County: 1 Tsd County: Kern Tons: 1.6054 Category: Waste oil and mixed oil Disposal Method: Recycler Contact: LAWRENCE D H ROMINE Telephone: (000) 000-0000 Mailing Address: 5850 MARSHALL ST OAKLAND, CA 94608 County 1 Gepaid: CAL000041836 Tepaid: NVD982358483 Gen County: 1 Tsd County: 99 Tons: 1.6680 Category: Waste oil and mixed oil Disposal Method: Recycler Contact: LAWRENCE D H ROMINE Telephone: (000) 000-0000 Mailing Address: 5850 MARSHALL ST OAKLAND, CA 94608 County 1			

Map ID
Direction
Distance
Distance (ft.)
Elevation

MAP FINDINGS

Database(s)
EDR ID Number
EPA ID Number

HORSPPOOL & ROMINE MFG CO INC (Continued)

S103968240

Gepaid: CAL000041836
Tepaid: CAD009452657
Gen County: 1
Tsd County: San Mateo
Tons: .6922
Category: Liquids with halogenated organic compounds > 1000 mg/l
Disposal Method: Recycler
Contact: LAWRENCE D H ROMINE
Telephone: (000) 000-0000
Mailing Address: 5850 MARSHALL ST
OAKLAND, CA 94608
County: 1

Gepaid: CAL000041836
Tepaid: CAD000242105
Gen County: 1
Tsd County: 0
Tons: 2.0850
Category: Waste oil and mixed oil
Disposal Method: Transfer Station
Contact: LAWRENCE D H ROMINE
Telephone: (000) 000-0000
Mailing Address: 5850 MARSHALL ST
OAKLAND, CA 94608
County: 1

E17 1240 POWELL BUILDING
WNW 1240 POWELL ST
1/8-1/4 EMERYVILLE, CA 94608
999 ft.

CA FID UST **S101624406**
N/A

Site 2 of 4 in cluster E

Relative:
Lower

Actual:
31 ft.

E18 1240 POWELL BUILDING
WNW 1240 POWELL ST
1/8-1/4 EMERYVILLE, CA 94608
999 ft.

HIST UST **U001599245**
N/A

Site 3 of 4 in cluster E

Relative:
Lower

Actual:
31 ft.

UST HIST:

Facility ID: 49601
Tank Num: 1
Tank Capacity: 3500
Tank Used for: PRODUCT
Type of Fuel: UNLEADED
Leak Detection: Vapor Sniff Well
Contact Name: NONE
Total Tanks: 1
Facility Type: 2

Container Num: 1
Year Installed: 1984

Tank Construction: Not reported

Telephone: (415) 653-4179
Region: STATE
Other Type: COMMUNICATION CONTRA

MAP FINDINGS

Map ID
 Direction
 Distance
 Distance (ft.)
 Elevation

Site

Database(s) EDR ID Number
 EPA ID Number

E19 BOYDS BODY SHOP
WNW 1245 POWELL ST
1/8-1/4 EMERYVILLE, CA 94608
1000 ft.

RCRIS-SQG 1000192348
FINDS CAD982465551
HAZNET

Site 4 of 4 in cluster E

Relative:
Lower

RCRIS:

Owner: RICHARD BOYD
 (415) 555-1212
 EPA ID: CAD982465551
 Contact: ENVIRONMENTAL MANAGER
 (415) 654-0425

Actual:
31 ft.

Classification: Small Quantity Generator
 Used Oil Recyc: No
 TSDF Activities: Not reported

Violation Status: No violations found

FINDS:

- Other Pertinent Environmental Activity Identified at Site:**
 AIRS Facility System (AIRS/AFS)
 Facility Registry System (FRS)
 National Emissions Trends (NET)
 National Toxics Inventory (NTI)
 Resource Conservation and Recovery Act Information system (RCRAINFO)

HAZNET:

Gepaid: CAD982465551
 Tepaid: CAD008302903
 Gen County: 1
 Tsd County: Los Angeles
 Tons: .2376
 Category: Oxygenated solvents (acetone, butanol, ethyl acetate, etc.)
 Disposal Method: Recycler
 Contact: RICHARD BOYD
 Telephone: (510) 653-5604
 Mailing Address: 1245 POWELL ST
 EMERYVILLE, CA 94608 - 2603
 County 1

Gepaid: CAD982465551
 Tepaid: CAD008302903
 Gen County: 1
 Tsd County: Los Angeles
 Tons: .2293
 Category: Oxygenated solvents (acetone, butanol, ethyl acetate, etc.)
 Disposal Method: Recycler
 Contact: RICHARD BOYD
 Telephone: (510) 653-5604
 Mailing Address: 1245 POWELL ST
 EMERYVILLE, CA 94608 - 2603
 County 1

Map ID
Direction
Distance
Distance (ft.)
Elevation Site

MAP FINDINGS

Database(s) EDR ID Number
EPA ID Number

BOYDS BODY SHOP (Continued)

1000192348

Gepaid: CAD982465551
Tepaid: CA0000084517
Gen County: 1
Tsd County: Sacramento
Tons: .3500
Category: Oxygenated solvents (acetone, butanol, ethyl acetate, etc.)
Disposal Method: Transfer Station
Contact: RICHARD BOYD
Telephone: (510) 653-5604
Mailing Address: 1245 POWELL ST
EMERYVILLE, CA 94608 - 2603
County 1

Gepaid: CAD982465551
Tepaid: CA0000084517
Gen County: 1
Tsd County: Sacramento
Tons: .2690
Category: Oxygenated solvents (acetone, butanol, ethyl acetate, etc.)
Disposal Method: Transfer Station
Contact: RICHARD BOYD
Telephone: (510) 653-5604
Mailing Address: 1245 POWELL ST
EMERYVILLE, CA 94608 - 2603
County 1

Gepaid: CAD982465551
Tepaid: CA0000084517
Gen County: 1
Tsd County: Sacramento
Tons: .1280
Category: Oxygenated solvents (acetone, butanol, ethyl acetate, etc.)
Disposal Method: Transfer Station
Contact: RICHARD BOYD
Telephone: (510) 653-5604
Mailing Address: 1245 POWELL ST
EMERYVILLE, CA 94608 - 2603
County 1

The CA HAZNET database contains 6 additional records for this site.
Please click here or contact your EDR Account Executive for more information.

20 WING LEE CLEANERS
NNW 5861 SAN PABLO AVE
1/8-1/4 OAKLAND, CA 94608
1018 ft.

RCRIS-SQG 1000231997
FINDS CAD981581812
HAZNET
CLEANERS

Relative:
Lower

Actual:
40 ft.

Map ID
Direction
Distance
Distance (ft.)
Elevation

MAP FINDINGS

WING LEE CLEANERS (Continued)

EDR ID Number
EPA ID Number
Database(s)

1000231997

RCRIS:

Owner: LOVIE ANDREW
(415) 555-1212
EPA ID: CAD981581812
Contact: ENVIRONMENTAL MANAGER
(415) 654-6546

Classification: Small Quantity Generator
Used Oil Recyc: No
TSD Activities: Not reported
Violation Status: No violations found

FINDS:

Other Pertinent Environmental Activity Identified at Site:
Facility Registry System (FRS)
National Emissions Trends (NET)
Resource Conservation and Recovery Act Information system (RCRAINFO)

CA Cleaners:

Create Date: 04/10/1987
Inactive Date: 06/30/1998
EPA Id: CAD981581812
County : 1

HAZNET:

Gepaid: CAD981581812
Tepaid: CAD053044053
Gen County: 1
Tsd County: 1
Tons: 1.0725
Category: Liquids with halogenated organic compounds > 1000 mg/l
Disposal Method: Transfer Station
Contact: Not reported
Telephone: (000) 000-0000
Mailing Address: 5861 SAN PABLO AVE
EMERYVILLE, CA 94608 - 2315
County 1

Gepaid: CAD981581812
Tepaid: CAD053044053
Gen County: 1
Tsd County: 1
Tons: .1950
Category: Liquids with halogenated organic compounds > 1000 mg/l
Disposal Method: Transfer Station
Contact: Not reported
Telephone: (000) 000-0000
Mailing Address: 5861 SAN PABLO AVE
EMERYVILLE, CA 94608 - 2315
County 1

Map ID
 Direction
 Distance
 Distance (ft.)
 Elevation Site

MAP FINDINGS

Database(s) EDR ID Number
 EPA ID Number

WING LEE CLEANERS (Continued)

1000231997

Gepaid: CAD981581812
 Tepaid: CA0000084517
 Gen County: 1
 Tsd County: Sacramento
 Tons: .0975
 Category: Liquids with halogenated organic compounds > 1000 mg/l
 Disposal Method: Transfer Station
 Contact: Not reported
 Telephone: (000) 000-0000
 Mailing Address: 5861 SAN PABLO AVE
 EMERYVILLE, CA 94608 - 2315
 County 1

Gepaid: CAD981581812
 Tepaid: CAD053044053
 Gen County: 1
 Tsd County: 1
 Tons: .5850
 Category: Liquids with halogenated organic compounds > 1000 mg/l
 Disposal Method: Transfer Station
 Contact: Not reported
 Telephone: (000) 000-0000
 Mailing Address: 5861 SAN PABLO AVE
 EMERYVILLE, CA 94608 - 2315
 County 1

Gepaid: CAD981581812
 Tepaid: CAD053044053
 Gen County: 1
 Tsd County: 1
 Tons: .2925
 Category: Liquids with halogenated organic compounds > 1000 mg/l
 Disposal Method: Not reported
 Contact: Not reported
 Telephone: (000) 000-0000
 Mailing Address: 5861 SAN PABLO AVE
 EMERYVILLE, CA 94608 - 2315
 County 1

The CA HAZNET database contains 6 additional records for this site.
 Please click [here](#) or contact your EDR Account Executive for more information.

F21
NW
1/8-1/4
1026 ft.

GARY JENSEN
5813 FREMONT ST
OAKLAND, CA 94608

CA FID UST **S101624430**
Cortese **N/A**
LUST

Site 1 of 3 in cluster F

Relative:
Lower

State LUST:

Cross Street: Not reported
 Qty Leaked: Not reported
 Case Number: 01-1782
 Reg Board: 2
 Chemical: Gasoline
 Lead Agency: Local Agency
 Local Agency: 0
 Case Type: Soil only
 Status: Case Closed
 Abate Method: Excavate and Dispose - remove contaminated soil and dispose in approved site

Actual:
34 ft.

Map ID
Direction
Distance
Distance (ft.)
Elevation Site

MAP FINDINGS

Database(s) EDR ID Number
EPA ID Number

GARY JENSEN (Continued)

S101624430

Review Date: Not reported
Workplan: Not reported
Pollution Char: Not reported
Remed Action: Not reported
Monitoring: Not reported
Close Date: 02/28/1995
Release Date: 07/19/1990
Cleanup Fund Id : Not reported
Discover Date : 07/19/1990
Enforcement Dt : Not reported
Enf Type: Not reported
Enter Date : 06/21/1993
Funding: Federal Funds
Staff Initials: UNK
How Discovered: Tank Closure
How Stopped: Not reported
Interim : Yes
Leak Cause: UNK
Leak Source: UNK
MTBE Date : / /
Max MTBE GW : 0 Parts per Billion
MTBE Tested: Site NOT Tested for MTBE.Includes Unknown and Not Analyzed.
Priority: Not reported
Local Case # : 3717
Beneficial: Not reported
Staff : BG
GW Qualifier : Not reported
Max MTBE Soil : Not reported
Soil Qualifier : Not reported
Hydr Basin #: Not reported
Operator : Not reported
Oversight Prgm: Local Oversight Program UST
Oversight Prgm : LOP
Review Date : 10/09/1996
Stop Date : 07/19/1990
Work Suspended :No
Responsible Party:BLANK RP
RP Address: Not reported
Global Id: T0600101650
Org Name: Not reported
Contact Person: Not reported
MTBE Conc: 0
Mtbe Fuel: 1
Water System Name: Not reported
Well Name: Not reported
Distance To Lust: 0
Waste Discharge Global ID: Not reported
Waste Disch Assigned Name: Not reported

LUST Region 2:

Region: 2
Case Number: T0600101650
Facility Id: 01-1782
Entered Date: 06/21/1993
Facility Status: Case Closed
Maximum Soil Concentration: 180
Maximum Groundwater Impact: 0
County : Alameda

Map ID
 Direction
 Distance
 Distance (ft.)
 Elevation Site

MAP FINDINGS

Database(s) EDR ID Number
 EPA ID Number

GARY JENSEN (Continued)

S101624430

Current Benzene: Not reported
 MTBE Detected in GW: Not reported
 MTBE Detected in Soil: Not reported
 MTBE: 0
 MTBE Qualify: Not reported

CORTESE:

Reg Id: 01-1782
 Region: CORTESE
 Reg By: Leaking Underground Storage Tanks

**F22
 NW
 1/8-1/4
 1026 ft.**

**GARY JENSEN
 5813 FREMONT ST
 OAKLAND, CA 94608**

**HIST UST U001599280
 N/A**

Site 2 of 3 In cluster F

**Relative:
 Lower
 Actual:
 34 ft.**

UST HIST:

Facility ID:	54507	Container Num:	1
Tank Num:	1	Year Installed:	Not reported
Tank Capacity:	0	Tank Construction:	Not reported
Tank Used for:	WASTE	Telephone:	(415) 655-4139
Type of Fuel:	WASTE OIL	Region:	STATE
Leak Detection:	None	Other Type:	PRIVATE
Contact Name:	GARY JENSEN		
Total Tanks:	1		
Facility Type:	2		

**23
 WNW
 1/8-1/4
 1033 ft.**

**BROWN AND CALDWELL
 1255 POWELL STREET
 EMERYVILLE, CA 94608**

**RCRIS-SQG 1000437313
 FINDS CAD981454697
 HAZNET**

**Relative:
 Lower
 Actual:
 30 ft.**

RCRIS:

Owner: BROWN AND CALDWELL
 (415) 555-1212
 EPA ID: CAD981454697
 Contact: ENVIRONMENTAL MANAGER
 (415) 428-2300

Classification: Small Quantity Generator
 Used Oil Recyc: No
 TSDF Activities: Not reported

Violation Status: Violations exist

Regulation Violated:	Not reported
Area of Violation:	GENERATOR-LAND BAN REQUIREMENTS
Date Violation Determined:	01/29/1988
Actual Date Achieved Compliance:	10/24/1988
Enforcement Action:	WRITTEN INFORMAL
Enforcement Action Date:	09/19/1988
Penalty Type:	Not reported
Regulation Violated:	Not reported
Area of Violation:	GENERATOR-OTHER REQUIREMENTS
Date Violation Determined:	01/29/1988
Actual Date Achieved Compliance:	01/29/1988

Map ID
 Direction
 Distance
 Distance (ft.)
 Elevation Site

MAP FINDINGS

Database(s) EDR ID Number
 EPA ID Number

BROWN AND CALDWELL (Continued)

1000437313

There are 2 violation record(s) reported at this site:

<u>Evaluation</u>	<u>Area of Violation</u>	<u>Date of Compliance</u>
Compliance Evaluation Inspection	GENERATOR-OTHER REQUIREMENTS	19880129
Other Evaluation	GENERATOR-LAND BAN REQUIREMENTS	19881024

FINDS:

- Other Pertinent Environmental Activity Identified at Site:
 - Facility Registry System (FRS)
 - Resource Conservation and Recovery Act Information system (RCRAINFO)

HAZNET:

Gepaid: CAD981454697
 Tepaid: CAD050806850
 Gen County: 1
 Tsd County: Los Angeles
 Tons: .0205
 Category: Laboratory waste chemicals
 Disposal Method: Recycler
 Contact: B C ANALYTICAL
 Telephone: (510) 825-3894
 Mailing Address: 1255 POWELL STREET
 EMERYVILLE, CA 94608
 County 1

Gepaid: CAD981454697
 Tepaid: CAD050806850
 Gen County: 1
 Tsd County: Los Angeles
 Tons: .1000
 Category: Laboratory waste chemicals
 Disposal Method: Transfer Station
 Contact: B C ANALYTICAL
 Telephone: (510) 825-3894
 Mailing Address: 1255 POWELL STREET
 EMERYVILLE, CA 94608
 County 1

Gepaid: CAD981454697
 Tepaid: CAD050806850
 Gen County: 1
 Tsd County: Los Angeles
 Tons: .0750
 Category:
 Disposal Method: Transfer Station
 Contact: B C ANALYTICAL
 Telephone: (510) 825-3894
 Mailing Address: 1255 POWELL STREET
 EMERYVILLE, CA 94608
 County 1

Map ID
 Direction
 Distance
 Distance (ft.)
 Elevation Site

MAP FINDINGS

Database(s) EDR ID Number
 EPA ID Number

BROWN AND CALDWELL (Continued)

1000437313

Gepaid: CAD981454697
 Tepaid: CAD050806850
 Gen County: 1
 Tsd County: Los Angeles
 Tons: .0750
 Category: Waste oil and mixed oil
 Disposal Method: Recycler
 Contact: B C ANALYTICAL
 Telephone: (510) 825-3894
 Mailing Address: 1255 POWELL STREET
 EMERYVILLE, CA 94608
 County 1

Gepaid: CAD981454697
 Tepaid: CAD050806850
 Gen County: 1
 Tsd County: Los Angeles
 Tons: .2500
 Category: Halogenated solvents (chloroform, methyl chloride, perchloroethylene, etc.)
 Disposal Method: Transfer Station
 Contact: B C ANALYTICAL
 Telephone: (510) 825-3894
 Mailing Address: 1255 POWELL STREET
 EMERYVILLE, CA 94608
 County 1

The CA HAZNET database contains 9 additional records for this site.
 Please click here or contact your EDR Account Executive for more information.

**F24
 NW
 1/8-1/4
 1034 ft.**

**5813 FREMONT ST
 OAKLAND, CA**

**LUST S105619607
 N/A**

Site 3 of 3 in cluster F

**Relative:
 Lower**

LUST Alameda County:
 Region : ALAMEDA
 Facility ID : RO0000592
 RWB Site ID : 3717
 Local Site # : 0
 Confirmed Date : 07/19/1990
 Case Closed : Yes
 Case Closed Dt : 2/28/95

**Actual:
 34 ft.**

**25
 SSE
 1/8-1/4
 1116 ft.**

**CITY OF OAKLAND -PUBLIC WORKS AGENCY
 5212 SAN PABLO AVENUE
 OAKLAND, CA 94608**

**HAZNET S103663447
 N/A**

**Relative:
 Lower**

HAZNET:
 Gepaid: CAC001061832
 Tepaid: CAD982042475
 Gen County: 1
 Tsd County: Solano
 Tons: 25.2840
 Category: Asbestos-containing waste
 Disposal Method: Disposal, Land Fill
 Contact: CITY OF OAKLAND

**Actual:
 41 ft.**

MAP FINDINGS

Map ID
 Direction
 Distance
 Distance (ft.)
 Elevation

Site

Database(s)

EDR ID Number
 EPA ID Number

CITY OF OAKLAND -PUBLIC WORKS AGENCY (Continued)

S103663447

Telephone: (000) 000-0000
 Mailing Address: 1333 BROADWAY STE 330A
 OAKLAND, CA 94612
 County: 1

26
WSW
1/8-1/4
1136 ft.

CALIFORNIA SYRUP & EXTRACT CO. LLC
1299 55TH STREET
EMERYVILLE, CA 94608

HAZNET **S105087266**
N/A

Relative:
Lower

HAZNET:

Gepaid: CAC002293593
 Tepaid: CAD981382732

Actual:
29 ft.

Gen County: 1
 Tsd County: 1
 Tons: 12.6420
 Category: Asbestos-containing waste
 Disposal Method: Disposal, Land Fill
 Contact: CALIFORNIA SYRUP & EXTRACT LLC
 Telephone: (510) 376-0098
 Mailing Address: 1299 55TH STREET
 EMERYVILLE, CA 94608
 County: 1

G27
NNW
1/8-1/4
1170 ft.

STYLE CLEANERS
5912 SAN PABLO AVE
OAKLAND, CA 94608

RCRIS-SQG **1000279129**
FINDS **CAD981650872**
HAZNET
CLEANERS

Site 1 of 4 in cluster G

Relative:
Lower

RCRIS:

Owner: STYLE CLEANERS
 (415) 555-1212
 EPA ID: CAD981650872
 Contact: ENVIRONMENTAL MANAGER
 (415) 653-3057

Actual:
40 ft.

Classification: Small Quantity Generator
 Used Oil Recyc: No
 TSDF Activities: Not reported
 Violation Status: No violations found

FINDS:

Other Pertinent Environmental Activity Identified at Site:
 AIRS Facility System (AIRS/AFS)
 Facility Registry System (FRS)
 National Emissions Trends (NET)
 National Toxics Inventory (NTI)
 Resource Conservation and Recovery Act Information system (RCRAINFO)

CA Cleaners:

Create Date: 03/27/1987
 Inactive Date: 12/19/2000
 EPA Id: CAP999001961
 County: 1

Create Date: 07/03/1987
 Inactive Date: 0

Map ID
Direction
Distance
Distance (ft.)
Elevation Site

MAP FINDINGS

Database(s) EDR ID Number
EPA ID Number

STYLE CLEANERS (Continued)

1000279129

EPA Id: CAD981650872
County: 1

HAZNET:

Gepaid: CAD981650872
Tepaid: CAD981397417
Gen County: 1
Tsd County: Los Angeles
Tons: .0000

Category: Disposal Method: Recycler
Contact: STYLE CLEANERS
Telephone: (510) 653-3057
Mailing Address: 5912 SAN PABLO AVE
EMERYVILLE, CA 94608 - 2206
County: 1

Gepaid: CAD981650872
Tepaid: CAD981397417
Gen County: 1
Tsd County: Los Angeles
Tons: 2.8422
Category: Halogenated solvents (chloroform, methyl chloride, perchloroethylene, etc.)

Disposal Method: Recycler
Contact: STYLE CLEANERS
Telephone: (510) 653-3057
Mailing Address: 5912 SAN PABLO AVE
EMERYVILLE, CA 94608 - 2206
County: 1

Gepaid: CAD981650872
Tepaid: CAD053044053
Gen County: 1
Tsd County: 1
Tons: .2625
Category: Liquids with halogenated organic compounds > 1000 mg/l

Disposal Method: Not reported
Contact: STYLE CLEANERS
Telephone: (510) 653-3057
Mailing Address: 5912 SAN PABLO AVE
EMERYVILLE, CA 94608 - 2206
County: 1

Gepaid: CAD981650872
Tepaid: CAD053044053
Gen County: 1
Tsd County: 1
Tons: .7200
Category: Liquids with halogenated organic compounds > 1000 mg/l

Disposal Method: Transfer Station
Contact: STYLE CLEANERS
Telephone: (510) 653-3057
Mailing Address: 5912 SAN PABLO AVE
EMERYVILLE, CA 94608 - 2206
County: 1

Map ID
 Direction
 Distance
 Distance (ft.)
 Elevation Site

MAP FINDINGS

Database(s) EDR ID Number
 EPA ID Number

STYLE CLEANERS (Continued)

1000279129

Gepaid: CAD981650872
 Tepaid: CAD981397417
 Gen County: 1
 Tsd County: Los Angeles
 Tons: .2107
 Category: Halogenated solvents (chloroform, methyl chloride, perchloroethylene, etc.)
 Disposal Method: Recycler
 Contact: STYLE CLEANERS
 Telephone: (510) 653-3057
 Mailing Address: 5912 SAN PABLO AVE
 EMERYVILLE, CA 94608 - 2206
 County 1

The CA HAZNET database contains 10 additional records for this site.
 Please click here or contact your EDR Account Executive for more information.

H28
 West
 1/8-1/4
 1215 ft.

**CONSTRUCTION SERVICES
 1300 POWELL ST
 EMERYVILLE, CA 90000**

**HAZNET S102817661
 N/A**

Site 1 of 2 In cluster H

Relative:
 Lower

Actual:
 28 ft.

HAZNET:
 Gepaid: CAL000095537
 Tepaid: CAD000088252
 Gen County: 1
 Tsd County: Los Angeles
 Tons: .2000
 Category: Unspecified oil-containing waste
 Disposal Method: Transfer Station
 Contact: R I BECKER
 Telephone: (510) 652-6800
 Mailing Address: 1300 POWELL ST
 EMERYVILLE, CA 94608 - 2524
 County 1

Gepaid: CAL000095537
 Tepaid: NVD982358483
 Gen County: 1
 Tsd County: 99
 Tons: .2293
 Category: Unspecified oil-containing waste
 Disposal Method: Recycler
 Contact: R I BECKER
 Telephone: (510) 652-6800
 Mailing Address: 1300 POWELL ST
 EMERYVILLE, CA 94608 - 2524
 County 1

Gepaid: CAL000095537
 Tepaid: CAT080011059
 Gen County: 1
 Tsd County: Los Angeles
 Tons: .1500
 Category: Unspecified oil-containing waste
 Disposal Method: Recycler
 Contact: R I BECKER
 Telephone: (510) 652-6800
 Mailing Address: 1300 POWELL ST

Map ID
 Direction
 Distance
 Distance (ft.)
 Elevation Site

MAP FINDINGS

Database(s) EDR ID Number
 EPA ID Number

CONSTRUCTION SERVICES (Continued)

S102817661

EMERYVILLE, CA 94608 - 2524
 County 1
 Gepaid: CAL000095537
 Tepaid: CAT080011059
 Gen County: 1
 Tsd County: Los Angeles
 Tons: .3500
 Category: Unspecified oil-containing waste
 Disposal Method: Disposal, Other
 Contact: R I BECKER
 Telephone: (510) 652-6800
 Mailing Address: 1300 POWELL ST
 EMERYVILLE, CA 94608 - 2524
 County 1
 Gepaid: CAL000095537
 Tepaid: CAT080011059
 Gen County: 1
 Tsd County: Los Angeles
 Tons: .3500
 Category: Unspecified oil-containing waste
 Disposal Method: Not reported
 Contact: R I BECKER
 Telephone: (510) 652-6800
 Mailing Address: 1300 POWELL ST
 EMERYVILLE, CA 94608 - 2524
 County 1

H29
 West
 1/8-1/4
 1219 ft.

**1300 POWELL ST
 EMERYVILLE, CA**

**LUST S105620222
 N/A**

Site 2 of 2 in cluster H

Relative:
 Lower

LUST Alameda County:
 Region : ALAMEDA
 Facility ID : RO0002505
 RWB Site ID : 0
 Local Site # : 0
 Confirmed Date : 04/15/2002
 Case Closed : Yes
 Case Closed Dt : Not reported

Actual:
 28 ft.

G30
 NNW
 1/8-1/4
 1232 ft.

**SAN PABLO CLEANERS
 5930 SAN PABLO AVE
 OAKLAND, CA 94608**

**CLEANERS S105265733
 N/A**

Site 2 of 4 in cluster G

Relative:
 Lower

CA Cleaners:
 Create Date: 11/14/1989
 Inactive Date: 06/30/1996
 EPA Id: CAL000006940
 County : 1

Actual:
 39 ft.

MAP FINDINGS

Map ID
 Direction
 Distance
 Distance (ft.)
 Elevation

Site

Database(s) EDR ID Number
 EPA ID Number

131 CALIFORNIA SYRUP & EXTRAC
WSW 1355 55TH
1/8-1/4 EMERYVILLE, CA 94608
1273 ft.

Cortese S104162460
LUST N/A

Site 1 of 6 in cluster 1

Relative:
Lower

State LUST:

Actual:
27 ft.

Cross Street: Not reported
 Qty Leaked: Not reported
 Case Number 01-1754
 Reg Board: 2
 Chemical: Diesel
 Lead Agency: Local Agency
 Local Agency : 0
 Case Type: Undefined
 Status: No Action
 Abate Method: No Action Taken - no action has as yet been taken at the site
 Review Date: 08/22/1996 Confirm Leak: 08/22/1996
 Workplan: 1/2/65 Prelim Assess: 1/2/65
 Pollution Char: Not reported Remed Plan: Not reported
 Remed Action: Not reported
 Monitoring: Not reported
 Close Date: Not reported
 Release Date: 07/20/1993
 Cleanup Fund Id : Not reported
 Discover Date : 07/21/1993
 Enforcement Dt : Not reported
 Enf Type: Not reported
 Enter Date : 06/22/1993
 Funding: Federal Funds
 Staff Initials: UNK
 How Discovered: Tank Closure
 How Stopped: Not reported
 Interim : No
 Leak Cause: UNK
 Leak Source: UNK
 MTBE Date : / /
 Max MTBE GW : 0 Parts per Billion
 MTBE Tested: Not Required to be Tested.
 Priority: Not reported
 Local Case # : Jan-92
 Beneficial: Not reported
 Staff : BG
 GW Qualifier : Not reported
 Max MTBE Soil : Not reported
 Soil Qualifier : Not reported
 Hydr Basin #: Not reported
 Operator : Not reported
 Oversight Prgm: Local Oversight Program UST
 Oversight Prgm : LOP
 Review Date : 02/23/2000
 Stop Date : 07/21/1993
 Work Suspended :No
 Responsible Party:BLANK RP
 RP Address: Not reported
 Global Id: T0600101623
 Org Name: Not reported
 Contact Person: Not reported
 MTBE Conc: 0

Map ID
 Direction
 Distance
 Distance (ft.)
 Elevation Site

MAP FINDINGS

Database(s) EDR ID Number
 EPA ID Number

CALIFORNIA SYRUP & EXTRAC (Continued)

S104162460

Mtbe Fuel: 0
 Water System Name: Not reported
 Well Name: Not reported
 Distance To Lust: 0
 Waste Discharge Global ID: Not reported
 Waste Disch Assigned Name: Not reported

LUST Region 2:

Region: 2
 Case Number: T0600101623
 Facility Id: 01-1754
 Entered Date: 06/22/1993
 Facility Status: Preliminary site assessment underway
 Maximum Soil Concentration: 0
 Maximum Groundwater Impact: 0
 County : Alameda
 Current Benzene: Not reported
 MTBE Detected in GW: Not reported
 MTBE Detected in Soil: Not reported
 MTBE: 0
 MTBE Qualify: Not reported

CORTESE:

Reg Id: 01-1754
 Region: CORTESE
 Reg By: Leaking Underground Storage Tanks

**G32
 NNW
 1/8-1/4
 1279 ft.**

**GATEWAY LIQUORS
 5944 SAN PABLO
 OAKLAND, CA 94608**

**HAZNET S102430664
 Cortese N/A
 LUST**

Site 3 of 4 in cluster G

**Relative:
 Lower**

**Actual:
 39 ft.**

State LUST:
 Cross Street: Not reported
 Qty Leaked: Not reported
 Case Number: Jan-35
 Reg Board: 2
 Chemical: Kerosene
 Lead Agency: Local Agency
 Local Agency : 0
 Case Type: Soil only
 Status: No Action
 Review Date: Not reported
 Workplan: 1/2/65
 Pollution Char: Not reported
 Remed Action: Not reported
 Monitoring: Not reported
 Close Date: Not reported
 Release Date: 12/15/1994
 Cleanup Fund Id : Not reported
 Discover Date : 06/29/1994
 Enforcement Dt : Not reported
 Enf Type: Not reported
 Enter Date : 03/22/1995
 Funding: Federal Funds
 Staff Initials: UNK
 How Discovered: OM
 How Stopped: Not reported
 Interim : Not reported

Confirm Leak: Not reported
 Prelim Assess: 1/2/65
 Remed Plan: Not reported

Map ID
Direction
Distance
Distance (ft.)
Elevation Site

MAP FINDINGS

Database(s) EDR ID Number
EPA ID Number

GATEWAY LIQUORS (Continued)

S102430664

Leak Cause: UNK
Leak Source: UNK
MTBE Date : / /
Max MTBE GW : 0 Parts per Billion
MTBE Tested: Not Required to be Tested.
Priority: Not reported
Local Case # : 4897
Beneficial: Not reported
Staff : BG
GW Qualifier : Not reported
Max MTBE Soil : Not reported
Soil Qualifier : Not reported
Hydr Basin #: Not reported
Operator : Not reported
Oversight Prgm: Local Oversight Program UST
Oversight Prgm : LOP
Review Date : 06/18/1999
Stop Date : 06/29/1994
Work Suspended No
Responsible Party BLANK RP
RP Address: Not reported
Global Id: T0600101880
Org Name: Not reported
Contact Person: Not reported
MTBE Conc: 0
Mtbe Fuel: 0
Water System Name: Not reported
Well Name: Not reported
Distance To Lust: 0
Waste Discharge Global ID: Not reported
Waste Disch Assigned Name: Not reported

LUST Region 2:

Region: 2
Case Number: T0600101880
Facility Id: 01-2035
Entered Date: 03/22/1995
Facility Status: Preliminary site assessment underway
Maximum Soil Concentration: 24
Maximum Groundwater Impact: 0
County : Alameda
Current Benzene: Not reported
MTBE Detected in GW: Not reported
MTBE Detected in Soil: Not reported
MTBE: 0
MTBE Qualify: Not reported

HAZNET:

Gepaid: CAC000739848
Tepaid: CAD980887418
Gen County: 1
Tsd County: 1
Tons: 2.9190
Category: Waste oil and mixed oil
Disposal Method: Recycler
Contact: GATEWAY LIQUORS INC
Telephone: (000) 000-0000
Mailing Address: 5944 SAN PABLO

Map ID
Direction
Distance
Distance (ft.)
Elevation Site

MAP FINDINGS

Database(s) EDR ID Number
EPA ID Number

GATEWAY LIQUORS (Continued)

S102430664

County OAKLAND, CA 94608
1
Gepaid: CAC000739848
Tepaid: CAD009466392
Gen County: 1
Tsd County: 7
Tons: .4250
Category: Other empty containers 30 gallons or more
Disposal Method: Recycler
Contact: GATEWAY LIQUORS INC
Telephone: (000) 000-0000
Mailing Address: 5944 SAN PABLO
OAKLAND, CA 94608
County 1

CORTESE:
Reg Id: 01-2035
Region: CORTESE
Reg By: Leaking Underground Storage Tanks

**G33
NNW
1/8-1/4
1279 ft.**

**5944 SAN PABLO AVE
OAKLAND, CA**

**LUST S105619160
N/A**

Site 4 of 4 in cluster G

**Relative:
Lower**

LUST Alameda County:
Region : ALAMEDA
Facility ID : RO0000097
RWB Site ID : 4897
Local Site # : 4897
Confirmed Date : 12/15/1994
Case Closed : Not reported
Case Closed Dt : Not reported

**Actual:
39 ft.**

**I34
WSW
1/8-1/4
1279 ft.**

**1355 55TH ST
EMERYVILLE, CA**

**LUST S105619114
N/A**

Site 2 of 6 in cluster I

**Relative:
Lower**

LUST Alameda County:
Region : ALAMEDA
Facility ID : RO0000046
RWB Site ID : 4592
Local Site # : 4592
Confirmed Date : 07/20/1993
Case Closed : Not reported
Case Closed Dt : Not reported

**Actual:
27 ft.**

Map ID
 Direction
 Distance
 Distance (ft.)
 Elevation Site

MAP FINDINGS

Database(s) EDR ID Number
 EPA ID Number

35
SW **102 TEMESCAL CIRCLE**
1/4-1/2 **EMERYVILLE, CA 29072**
1366 ft

CHMIRS **S105663177**
N/A

Relative:	CHMIRS:			
Lower	OES Control Number:	99-0476	DOT ID:	Not reported
	DOT Hazard Class:	Not Reported		
Actual:	Chemical Name:	Unk		
29 ft.	Extent of Release:	Not reported	Quantity Released:	unk
	CAS Number:	Not reported	Property Use:	Not reported
	Environmental Contamination:	None Reported	Date Completed:	1/31/99
	Incident Date:	Not reported		
	Time Completed :		Not reported	
	Physical State Stored :		Not reported	
	Physical State Released :		Not reported	
	Release Unit :		Not reported	
	Container Description :		Not reported	
	Container Type :		Not reported	
	Container Material :		Not reported	
	Level Of Container :		Not reported	
	Container Capacity :		Not reported	
	Container Capacity Units (code) :		Not reported	
	Extent Of Release (code) :		Not reported	
	Agency Id Number :		Not reported	
	Agency Incident Number :		Not reported	
	OES Incident Number :	99-0476		
	Time Notified :		Not reported	
	Surrounding Area :		Not reported	
	Estimated Temperature :		Not reported	
	Property Management :		Not reported	
	More Than Two Substances Involved? :		Not reported	
	Special Studies 1 :		Not reported	
	Special Studies 2 :		Not reported	
	Special Studies 3 :		Not reported	
	Special Studies 4 :		Not reported	
	Special Studies 5 :		Not reported	
	Special Studies 6 :		Not reported	
	Responding Agency Personel # Of Injuries :	0		
	Responding Agency Personel # Of Fatalities :	0		
	Resp Agency Personel # Of Decontaminated :		Not reported	
	Others Number Of Decontaminated :		Not reported	
	Others Number Of Injuries :		Not reported	
	Others Number Of Fatalities :		Not reported	
	Vehicle Make/year :		Not reported	
	Vehicle License Number :		Not reported	
	Vehicle State :		Not reported	
	Vehicle Id Number :		Not reported	
	CA/DOT/PUC/ICC Number :		Not reported	
	Company Name :		Not reported	
	Reporting Officer Name/ID :		Not reported	
	Report Date :		Not reported	
	Comments :		Not reported	
	Facility Telephone Number :		Not reported	
	Waterway Involved :		Unknown	
	Waterway :	Not reported		
	Spill Site :		Merchant/Business	
	Cleanup By :	Unknown		
	Containment :		No	

Map ID
 Direction
 Distance
 Distance (ft.)
 Elevation Site

MAP FINDINGS

Database(s) EDR ID Number
 EPA ID Number

(Continued)

S105663177

What Happened : Released by a demolition crew who possibly knocked over barrels containing paint pigment, several hundred gallons, unknown if water-based or oil-based. With continuous rain overnight, several pools have formed on the property. Unknown how much, if any,
 Date/Time : 1/31/99 924
 Evacuations : 0
 Type : OTHER
 Other : Paint pigment
 Chemical 1 : Not Reported
 Chemical 2 : Not Reported
 Chemical 3 : Not Reported

J36
 West
 1/4-1/2
 1374 ft.

EMERYVILLE AMTRAK STATION
1300 POWELL STRAK
EMERYVILLE, CA 94608

CA SLIC S102859666
 N/A

Site 1 of 3 In cluster J

Relative:
 Lower

Actual:
 26 ft.

SLIC Region 2:
 Facility ID: 01S0488
 Region: 2
 Facility Status: Inactive Not reported
 Staff: BG Not reported
 Last Site Update: 08/03/1998
 NPL Status: Not reported Discovery Date: Not reported
 Case List: SLIC Imaged: No
 Date Closed: Not reported
 Abate Method: Not reported Substance: Not reported
 Case Type: NT Sample Date: Not reported
 Contamination: Not reported
 Lead: ACHD DTSC
 Contamination Level: 17900ppb diesel,24000ppb m-oil
 Number of Municipal Wells Contaminated by Site: 0
 Number of Private Wells Contaminated by Site: 0
 Soil Removal or Contaminant Action Started:
 Soil Removal or Contaminant Action Completed: 0
 On-Site Groundwater Extraction or Containment is Needed: 0
 On-Site Groundwater Extraction or Containment Started:
 Off-Site Groundwater Extraction or Containment is Needed:
 Off-Site Groundwater Extraction or Containment Started:
 Length of Contamination Plume (Feet): 0
 Depth of Contamination Plume (Feet): 0
 Wells Closed Due To Contamination of Site:
 Date of Wells Closure:
 Nearest Public or Private Drinking Water Well (Feet): 0
 Under Jurisdiction of Lead Agency Date:
 Latitude/Longitude: 0 / 0
 Flow Rate: 0
 Flow Date:
 Percent of Contaminants Contained: 0
 Contaminant Type:
 EPA ID:
 Stages of Site Investigation Process Initiated:
 Begun Characterization : Not reported
 Completed Characterization : Not reported
 Begun Remediation: Not reported
 Completed Remediation: Not reported
 Submitted Remediation Plan: Not reported

Map ID
 Direction
 Distance
 Distance (ft.)
 Elevation

MAP FINDINGS

Database(s) EDR ID Number
 EPA ID Number

EMERYVILLE AMTRAK STATION (Continued)

S102859666

Approved Remediation Plan: Not reported
 Begun Final Remedial Action: Not reported
 Completed Final Remedial Action: Not reported
 Facility Desc: FORMER PENZOIL BULK OIL STORAGE FACILITY.
 Comment: ACHD REQ LNG-TRM RISK MANAGMENT PLAN - 6/26/98.

**I37
 WSW
 1/4-1/2
 1377 ft.**

**THOROUGHbred BUILDING
 1397 55TH ST
 EMERYVILLE, CA 94608**

**Cortese U003301037
 LUST N/A**

Site 3 of 6 in cluster I

**Relative:
 Lower**

**Actual:
 25 ft.**

State LUST:

Cross Street: DOYLE
 Qty Leaked: Not reported
 Case Number: Jan-84
 Reg Board: 2
 Chemical: Kerosene
 Lead Agency: Local Agency
 Local Agency : 0
 Case Type: Undefined
 Status: No Action
 Review Date: 03/16/1998
 Workplan: Not reported
 Pollution Char: Not reported
 Remed Action: Not reported
 Monitoring: Not reported
 Close Date: Not reported
 Release Date: 07/24/1997
 Cleanup Fund Id : Not reported
 Discover Date : 02/14/1997
 Enforcement Dt : Not reported
 Enf Type: Not reported
 Enter Date : 03/16/1998
 Funding: Not reported
 Staff Initials: UNK
 How Discovered: Tank Closure
 How Stopped: Not reported
 Interim : Not reported
 Leak Cause: UNK
 Leak Source: UNK
 MTBE Date : / /
 Max MTBE GW : 0 Parts per Billion
 MTBE Tested: Not Required to be Tested.
 Priority: Not reported
 Local Case # : 6080
 Beneficial: Not reported
 Staff : BG
 GW Qualifier : Not reported
 Max MTBE Soil : Not reported
 Soil Qualifier : Not reported
 Hydr Basin #: Not reported
 Operator : Not reported
 Oversight Prgm: Local Oversight Program UST
 Oversight Prgm : LOP
 Review Date : 09/11/1997
 Stop Date : 02/14/1997
 Work Suspended :No
 Responsible Party:BLANK RP

Confirm Leak: 03/16/1998
 Prelim Assess: Not reported
 Remed Plan: Not reported

Map ID
 Direction
 Distance
 Distance (ft.)
 Elevation Site

MAP FINDINGS

Database(s) EDR ID Number
 EPA ID Number

THOROUGHbred BUILDING (Continued)

U003301037

RP Address: Not reported
 Global Id: T0600102100
 Org Name: Not reported
 Contact Person: Not reported
 MTBE Conc: 0
 Mtbe Fuel: 0
 Water System Name: Not reported
 Well Name: Not reported
 Distance To LUST: 0
 Waste Discharge Global ID: Not reported
 Waste Disch Assigned Name: Not reported

LUST Region 2:

Region: 2
 Case Number: T0600102100
 Facility Id: 01-2284
 Entered Date: 03/16/1998
 Facility Status: Preliminary site assessment workplan submitted
 Maximum Soil Concentration: 0
 Maximum Groundwater Impact: 0
 County: Alameda
 Current Benzene: Not reported
 MTBE Detected in GW: Not reported
 MTBE Detected in Soil: Not reported
 MTBE: 0
 MTBE Qualify: Not reported

CORTESE:

Reg Id: 01-2284
 Region: CORTESE
 Reg By: Leaking Underground Storage Tanks

K38
WSW
 1/4-1/2
 1377 ft.

5521 DOYLE ST
EMERYVILLE, CA

LUST S105619906
N/A

Site 1 of 2 in cluster K

Relative:
Lower

LUST Alameda County:
 Region: ALAMEDA
 Facility ID: RO0000930
 RWB Site ID: 1686
 Local Site #: 0
 Confirmed Date: 12/21/1992
 Case Closed: Yes
 Case Closed Dt: 11/4/94

Actual:
25 ft.

K39
WSW
 1/4-1/2
 1377 ft.

CLEMENTINA LTD.
5521 DOYLE ST
EMERYVILLE, CA 94608

HIST UST 1000297605
HAZNET N/A
Cortese
LUST

Site 2 of 2 in cluster K

Relative:
Lower

State LUST:
 Cross Street: Not reported
 Qty Leaked: Not reported
 Case Number: 01-1306
 Reg Board: 2
 Chemical: Diesel

Actual:
25 ft.

Map ID
Direction
Distance
Distance (ft.)
Elevation Site

MAP FINDINGS

Database(s) EDR ID Number
EPA ID Number

CLEMENTINA LTD. (Continued)

1000297605

Lead Agency: Local Agency
Local Agency : 0
Case Type: Other ground water affected
Status: Case Closed
Abate Method: No Action Taken - no action has as yet been taken at the site
Review Date: Not reported Confirm Leak: Not reported
Workplan: Not reported Prelim Assess: Not reported
Pollution Char: Not reported Remed Plan: Not reported
Remed Action: Not reported
Monitoring: Not reported
Close Date: 11/04/1994
Release Date: 12/21/1991
Cleanup Fund Id : Not reported
Discover Date : 12/10/1992
Enforcement Dt : Not reported
Enf Type: Not reported
Enter Date : 04/29/1993
Funding: Federal Funds
Staff Initials: UNK
How Discovered: Tank Closure
How Stopped: Not reported
Interim : No
Leak Cause: UNK
Leak Source: UNK
MTBE Date : / /
Max MTBE GW : 0 Parts per Billion
MTBE Tested: Not Required to be Tested.
Priority: Not reported
Local Case # : 1686
Beneficial: Not reported
Staff : BG
GW Qualifier : Not reported
Max MTBE Soil : Not reported
Soil Qualifier : Not reported
Hydr Basin #: Not reported
Operator : Not reported
Oversight Prgm: Local Oversight Program UST
Oversight Prgm : LOP
Review Date : 06/20/1995
Stop Date : 12/10/1992
Work Suspended No
Responsible Party: BLANK RP
RP Address: Not reported
Global Id: T0600101201
Org Name: Not reported
Contact Person: Not reported
MTBE Conc: 0
Mtbe Fuel: 0
Water System Name: Not reported
Well Name: Not reported
Distance To Lust: 0
Waste Discharge Global ID: Not reported
Waste Disch Assigned Name: Not reported

LUST Region 2:

Region: 2
Case Number: T0600101201
Facility Id: 01-1306

Map ID
Direction
Distance
Distance (ft.)
Elevation Site

MAP FINDINGS

Database(s) EDR ID Number
EPA ID Number

CLEMENTINA LTD. (Continued)

1000297605

Entered Date: 04/29/1993
Facility Status: Case Closed
Maximum Soil Concentration: 0
Maximum Groundwater Impact: 1200
County : Alameda
Current Benzene: Not reported
MTBE Detected in GW: Not reported
MTBE Detected in Soil: Not reported
MTBE: 0
MTBE Qualify: Not reported

HAZNET:

Gepaid: CAD981455074
Tepaid: Not reported
Gen County: 1
Tsd County: 0
Tons: 2.0850
Category: Unspecified oil-containing waste
Disposal Method: Recycler
Contact: Not reported
Telephone: (000) 000-0000
Mailing Address: 2177 JERROLD AVE
SAN FRANCISCO, CA 94124
County 1

CORTESE:

Reg Id: 01-1306
Region: CORTESE
Reg By: Leaking Underground Storage Tanks

UST HIST:

Facility ID: 45104
Tank Num: 1 Container Num: 002
Tank Capacity: 6000 Year Installed: 1985
Tank Used for: PRODUCT
Type of Fuel: REGULAR Tank Construction: Not reported
Leak Detection: Visual, Stock Inventor, GW Monitoring Well
Contact Name: VINCENT FINIGAN Telephone: (415) 547-3838
Total Tanks: 2 Region: STATE
Facility Type: 2 Other Type: EQUIPMENT RENTAL

Facility ID: 45104
Tank Num: 2 Container Num: 001
Tank Capacity: 6000 Year Installed: 1984
Tank Used for: PRODUCT
Type of Fuel: DIESEL Tank Construction: Not reported
Leak Detection: Visual, Stock Inventor, GW Monitoring Well
Contact Name: VINCENT FINIGAN Telephone: (415) 547-3838
Total Tanks: 2 Region: STATE
Facility Type: 2 Other Type: EQUIPMENT RENTAL

Map ID
 Direction
 Distance
 Distance (ft.)
 Elevation Site

MAP FINDINGS

Database(s) EDR ID Number
 EPA ID Number

40 REDEVELOPMENT AGENCY
SE 1056 48TH ST
1/4-1/2 EMERYVILLE, CA
1381 ft.

CA SLIC S101641315
N/A

Relative:
Higher

Actual:
45 ft.

SLIC Region 2:
 Facility ID: 01S0268
 Region: 2
 Facility Status: Inactive Not reported
 Staff: BG Not reported
 Last Site Update: 03/25/1992
 NPL Status: Not an NPL site Discovery Date: Not reported
 Case List: SLIC Imaged: No
 Date Closed: Not reported
 Abate Method: Not reported Substance: Not reported
 Case Type: NT Sample Date: Not reported
 Contamination: Not reported
 Lead: RWQCB
 Contamination Level:
 Number of Municipal Wells Contaminated by Site: 0
 Number of Private Wells Contaminated by Site: 0
 Soil Removal or Contaminant Action Started:
 Soil Removal or Contaminant Action Completed: 0
 On-Site Groundwater Extraction or Containment is Needed: 0
 On-Site Groundwater Extraction or Containment Started:
 Off-Site Groundwater Extraction or Containment is Needed: 0
 Off-Site Groundwater Extraction or Containment Started:
 Length of Contamination Plume (Feet): 0
 Depth of Contamination Plume (Feet): 0
 Wells Closed Due To Contamination of Site:
 Date of Wells Closure:
 Nearest Public or Private Drinking Water Well (Feet): 0
 Under Jurisdiction of Lead Agency Date:
 Latitude/Longitude: 38 / -122
 Flow Rate: 0
 Flow Date:
 Percent of Contaminants Contained: 0
 Contaminant Type:
 EPA ID:
 Stages of Site Investigation Process Initiated:
 Begun Characterization : Not reported
 Completed Characterization : Not reported
 Begun Remediation: Not reported
 Completed Remediation: Not reported
 Submitted Remediation Plan: Not reported
 Approved Remediation Plan: Not reported
 Begun Final Remedial Action: Not reported
 Completed Final Remedial Action: Not reported
 Facility Desc: RESIDENTIAL AREA
 Comment: Not reported

MAP FINDINGS

Map ID			EDR ID Number
Direction			EPA ID Number
Distance			
Distance (ft.)			
Elevation	Site	Database(s)	

I41 WSW 1/4-1/2 1381 ft.	5515 DOYLE ST EMERYVILLE, CA Site 4 of 6 in cluster I	LUST	S105619414 N/A
---	--	-------------	---------------------------------

Relative: Lower	LUST Alameda County: Region : ALAMEDA Facility ID : RO0000376 RWB Site ID : 2586 Local Site # : 2586 Confirmed Date : 11/10/1994 Case Closed : Not reported Case Closed Dt : Not reported
Actual: 25 ft.	

I42 WSW 1/4-1/2 1381 ft.	FORDHAM PROPERTIES 5515 DOYLE ST. EMERYVILLE, CA 94608 Site 5 of 6 in cluster I	HAZNET Cortese LUST	S102430118 N/A
---	--	--	---------------------------------

Relative: Lower	State LUST:	
Actual: 25 ft.	Cross Street: Not reported Qty Leaked: Not reported Case Number: Jan-71 Reg Board: 2 Chemical: Gasoline Lead Agency: Local Agency Local Agency : 0 Case Type: Soil only Status: Leak being confirmed Review Date: 11/01/1994 Workplan: Not reported Pollution Char: Not reported Remed Action: Not reported Monitoring: Not reported Close Date: Not reported Release Date: 11/10/1994 Cleanup Fund Id : Not reported Discover Date : 10/20/1994 Enforcement Dt : Not reported Enf Type: Not reported Enter Date : 06/07/1995 Funding: Federal Funds Staff Initials: UNK How Discovered: OM How Stopped: Not reported Interim : Not reported Leak Cause: Corrosion Leak Source: Tank MTBE Date : / / Max MTBE GW : 0 Parts per Billion MTBE Tested: Site NOT Tested for MTBE.Includes Unknown and Not Analyzed. Priority: Not reported Local Case # : 2586 Beneficial: Not reported Staff : BG GW Qualifier : Not reported Max MTBE Soil : Not reported Soil Qualifier : Not reported Hydr Basin #: Not reported	Confirm Leak: 11/01/1994 Prelim Assess: Not reported Remed Plan: Not reported

Map ID
Direction
Distance
Distance (ft.)
Elevation Site

MAP FINDINGS

EDR ID Number
EPA ID Number
Database(s)

FORDHAM PROPERTIES (Continued)

S102430118

Operator : Not reported
Oversight Prgm: Local Oversight Program UST
Oversight Prgm : LOP
Review Date : 05/11/1995
Stop Date : 10/20/1994
Work Suspended :No
Responsible Party:BLANK RP
RP Address: Not reported
Global Id: T0600101903
Org Name: Not reported
Contact Person: Not reported
MTBE Conc: 0
Mtbe Fuel: 1
Water System Name: Not reported
Well Name: Not reported
Distance To Lust: 0
Waste Discharge Global ID: Not reported
Waste Disch Assigned Name: Not reported

LUST Region 2:

Region: 2
Case Number: T0600101903
Facility Id: 01-2071
Entered Date: 06/07/1995
Facility Status: Leak being confirmed
Maximum Soil Concentration: 4200
Maximum Groundwater Impact: 0
County : Alameda
Current Benzene: Not reported
MTBE Detected in GW: Not reported
MTBE Detected in Soil: Not reported
MTBE: 0
MTBE Qualify: Not reported

HAZNET:

Gepaid: CAC000927840
Tepaid: CAD009466392
Gen County: 1
Tsd County: 7
Tons: .3750
Category: Other empty containers 30 gallons or more
Disposal Method: Recycler
Contact: CONTACT/JOE PIERI
Telephone: (415) 547-7177
Mailing Address: 5743 LANDREGAN ST.
EMERYVILLE, CA 94608
County 1

CORTESE:

Reg Id: 01-2071
Region: CORTESE
Reg By: Leaking Underground Storage Tanks

MAP FINDINGS

Map ID
 Direction
 Distance
 Distance (ft.)
 Elevation

Site

Database(s)

EDR ID Number
 EPA ID Number

I43
 WSW
 1/4-1/2
 1383 ft.

1397 55TH ST
 EMERYVILLE, CA

LUST S105619118
 N/A

Site 6 of 6 in cluster I

Relative:
 Lower

LUST Alameda County:

Region : ALAMEDA
 Facility ID : RO0000050
 RWB Site ID : 6080
 Local Site # : 6080
 Confirmed Date : 07/24/1997
 Case Closed : Not reported
 Case Closed Dt : Not reported

Actual:
 25 ft.

J44
 West
 1/4-1/2
 1412 ft.

1350 POWELL ST
 EMERYVILLE, CA

LUST S105620223
 N/A

Site 2 of 3 in cluster J

Relative:
 Lower

LUST Alameda County:

Region : ALAMEDA
 Facility ID : RO0002506
 RWB Site ID : 0
 Local Site # : 0
 Confirmed Date : 04/15/2002
 Case Closed : Yes
 Case Closed Dt : Not reported

Actual:
 26 ft.

J45
 West
 1/4-1/2
 1443 ft.

1360 POWELL ST.
 EMERYVILLE, CA 0

CHMIRS S105673266
 N/A

Site 3 of 3 in cluster J

Relative:
 Lower

CHMIRS:

OES Control Number: 01-4080 DOT ID: Not reported
 DOT Hazard Class: Not Reported
 Chemical Name: Diesel
 Extent of Release: Not reported
 CAS Number: Not reported Quantity Released: 5
 Environmental Contamination: None Reported Property Use: Not reported
 Incident Date: Not reported Date Completed: 7/15/01
 Time Completed : Not reported
 Physical State Stored : Not reported
 Physical State Released : Not reported
 Release Unit : Not reported
 Container Description : Not reported
 Container Type : Not reported
 Container Material : Not reported
 Level Of Container : Not reported
 Container Capacity : Not reported
 Container Capacity Units (code) : Not reported
 Extent Of Release (code) : Not reported
 Agency Id Number : Not reported
 Agency Incident Number : Not reported
 OES Incident Number : 01-4080
 Time Notified : Not reported
 Surrounding Area : Not reported

Actual:
 26 ft.

Map ID
 Direction
 Distance
 Distance (ft.)
 Elevation

MAP FINDINGS

Site

Database(s) EDR ID Number
 EPA ID Number

(Continued)

S105673266

Estimated Temperature :	Not reported
Property Management :	Not reported
More Than Two Substances Involved? :	Not reported
Special Studies 1 :	Not reported
Special Studies 2 :	Not reported
Special Studies 3 :	Not reported
Special Studies 4 :	Not reported
Special Studies 5 :	Not reported
Special Studies 6 :	Not reported
Responding Agency Personnel # Of Injuries :	0
Responding Agency Personnel # Of Fatalities :	0
Resp Agency Personnel # Of Decontaminated :	Not reported
Others Number Of Decontaminated :	Not reported
Others Number Of Injuries :	Not reported
Others Number Of Fatalities :	Not reported
Vehicle Make/year :	Not reported
Vehicle License Number :	Not reported
Vehicle State :	Not reported
Vehicle Id Number :	Not reported
CA/DOT/PUC/ICC Number :	Not reported
Company Name :	Not reported
Reporting Officer Name/ID :	Not reported
Report Date :	Not reported
Comments :	Not reported
Facility Telephone Number :	Not reported
Waterway Involved :	Yes
Waterway :	Emeryville City Marina
Spill Site :	Ship/Harbor/Port
Cleanup By :	Reporting Party
Containment :	Yes
What Happened :	Deck hand on boat dumped substance overboard prior to leaving the marina. The caller placed absorbents on and around the spill.
Date/Time :	7/15/01 1835
Evacuations :	0
Type :	PETROLEUM
Other :	Not reported
Chemical 1 :	Not Reported
Chemical 2 :	Not Reported
Chemical 3 :	Not Reported

46
 South
 1/4-1/2
 1498 ft.

1177 47TH ST
 EMERYVILLE, CA

LUST S105619432
 N/A

Relative:
 Lower

LUST Alameda County:
 Region : ALAMEDA
 Facility ID : RO0000402
 RWB Site ID : 1232
 Local Site # : 1232
 Confirmed Date : 07/17/1988
 Case Closed : Not reported
 Case Closed Dt : Not reported

Actual:
 39 ft.

Map ID
 Direction
 Distance
 Distance (ft.)
 Elevation Site

MAP FINDINGS

Database(s) EDR ID Number
 EPA ID Number

47
NE **987 GRACE AVENUE**
1/4-1/2 **OAKLAND, CA 94608**
1592 ft.

CHMIRS **S100280090**
N/A

Relative:
Higher

Actual:
57 ft.

CHMIRS:

OES Control Number:	9100012	DOT ID:	Not reported
DOT Hazard Class:	Not Reported		
Chemical Name:	N/A		
Extent of Release:	Not reported		
CAS Number:	Not reported	Quantity Released:	0
Environmental Contamination:	None Reported	Property Use:	Vacant Lot
Incident Date:	21-JAN-91	Date Completed:	21-JAN-91
Time Completed :			1035
Physical State Stored :			Not reported
Physical State Released :			Not reported
Release Unit :			Not reported
Container Description :			Not reported
Container Type :			Not reported
Container Material :			Not reported
Level Of Container :			Not reported
Container Capacity :			0
Container Capacity Units (code) :			Not reported
Extent Of Release (code) :			Not reported
Agency Id Number :			1075
Agency Incident Number :			9102076
OES Incident Number :			9100012
Time Notified :			1023
Surrounding Area :			400
Estimated Temperature :			75
Property Management :			P
More Than Two Substances Involved? :			Not reported
Special Studies 1 :			Not reported
Special Studies 2 :			Not reported
Special Studies 3 :			Not reported
Special Studies 4 :			Not reported
Special Studies 5 :			Not reported
Special Studies 6 :			Not reported
Responding Agency Personel # Of Injuries :			0
Responding Agency Personel # Of Fatalities :			0
Resp Agency Personel # Of Decontaminated :			0
Others Number Of Decontaminated :			0
Others Number Of Injuries :			0
Others Number Of Fatalities :			0
Vehicle Make/year :			Not reported
Vehicle License Number :			Not reported
Vehicle State :			Not reported
Vehicle Id Number :			Not reported
CA/DOT/PUC/ICC Number :			Not reported
Company Name :			Not reported
Reporting Officer Name/ID :			CAPTAIN WAYNE GASKIN
Report Date :			22-JAN-91
Comments :			Yes
Facility Telephone Number :			415 273-3856
Waterway Involved :			Not reported
Waterway :	Not reported		
Spill Site :			Not reported
Cleanup By :	Not reported		
Containment :			Not reported

MAP FINDINGS

Map ID
 Direction
 Distance
 Distance (ft.)
 Elevation Site

Database(s) EDR ID Number
 EPA ID Number

(Continued)

S100280090

What Happened : Not reported
 Date/Time : Not reported
 Evacuations : Not reported
 Type : Not reported
 Other : Not reported
 Chemical 1 : Not Reported
 Chemical 2 : Not Reported
 Chemical 3 : Not Reported

48
West
 1/4-1/2
 1601 ft.

1400 POWELL ST
EMERYVILLE, CA

LUST S105619135
N/A

Relative: LUST Alameda County:
Lower Region : ALAMEDA
 Facility ID : RO0000067
Actual: RWB Site ID : 367
 23 ft. Local Site # : 367
 Confirmed Date : 05/10/1999
 Case Closed : Not reported
 Case Closed Dt : Not reported

L49
NNW
 1/4-1/2
 1618 ft.

BREKENRIDGE AUTO SHOP
6045 SAN PABLO AVE
OAKLAND, CA 94608

Cortese S103576394
LUST N/A

Site 1 of 2 in cluster L

Relative: State LUST:
Lower Cross Street: Not reported
Actual: Qty Leaked: Not reported
 38 ft. Case Number: Jan-43
 Reg Board: 2
 Chemical: Gasoline
 Lead Agency: Local Agency
 Local Agency : 0
 Case Type: Other ground water affected
 Status: No Action
 Review Date: 01/18/1994 Confirm Leak: 01/18/1994
 Workplan: 1/2/65 Prelim Assess: 1/2/65
 Pollution Char: Not reported Remed Plan: Not reported
 Remed Action: Not reported
 Monitoring: Not reported
 Close Date: Not reported
 Release Date: 09/14/1993
 Cleanup Fund Id : Not reported
 Discover Date : 07/14/1993
 Enforcement Dt : Not reported
 Enf Type: Not reported
 Enter Date : 10/01/1998
 Funding: Federal Funds
 Staff Initials: UNK
 How Discovered: Tank Closure
 How Stopped: Not reported
 Interim : Not reported
 Leak Cause: UNK
 Leak Source: UNK

Map ID
Direction
Distance
Distance (ft.)
Elevation Site

MAP FINDINGS

Database(s) EDR ID Number
EPA ID Number

BREKENRIDGE AUTO SHOP (Continued)

S103576394

MTBE Date : 01/02/1965
Max MTBE GW : 150 Parts per Billion
MTBE Tested: MTBE Detected. Site tested for MTBE & MTBE detected
Priority: Not reported
Local Case # : 815
Beneficial: Not reported
Staff : BG
GW Qualifier : Not reported
Max MTBE Soil : Not reported
Soil Qualifier : Not reported
Hydr Basin # : Not reported
Operator : Not reported
Oversight Prgm: Local Oversight Program UST
Oversight Prgm : LOP
Review Date : 04/03/2001
Stop Date : 09/14/1993
Work Suspended : No
Responsible Party: BLANK RP
RP Address: Not reported
Global Id: T0600102251
Org Name: Not reported
Contact Person: Not reported
MTBE Conc: 1
Mtbe Fuel: 1
Water System Name: Not reported
Well Name: Not reported
Distance To Lust: 0
Waste Discharge Global ID: Not reported
Waste Disch Assigned Name: Not reported

LUST Region 2:

Region: 2
Case Number: T0600102251
Facility Id: 01-2443
Entered Date: 10/01/1998
Facility Status: Preliminary site assessment underway
Maximum Soil Concentration: 0
Maximum Groundwater Impact: 0
County : Alameda
Current Benzene: Not reported
MTBE Detected in GW: 150
MTBE Detected in Soil: Not reported
MTBE: 150
MTBE Qualify: Not reported

CORTESE:

Reg Id: 01-2443
Region: CORTESE
Reg By: Leaking Underground Storage Tanks

MAP FINDINGS

Map ID
 Direction
 Distance
 Distance (ft.)
 Elevation Site

Database(s) EDR ID Number
 EPA ID Number

L50
NNW **6045 SAN PABLO AVE**
1/4-1/2 **OAKLAND, CA**
1621 ft.

LUST **S105619279**
N/A

Site 2 of 2 In cluster L

Relative: LUST Alameda County:
Lower Region : ALAMEDA
Actual: Facility ID : RO0000227
38 ft. RWB Site ID : 815
 Local Site # : 815
 Confirmed Date : 09/14/1993
 Case Closed : Not reported
 Case Closed Dt : Not reported

51
SE **1044 47TH ST**
1/4-1/2 **EMERYVILLE, CA**
1704 ft.

CHMIRS **S105630612**
N/A

Relative: CHMIRS:
Higher OES Control Number: 28225 DOT ID: Not reported
 DOT Hazard Class: Not Reported
Actual: Chemical Name: used oil
51 ft. Extent of Release: Not reported
 CAS Number: Not reported Quantity Released: 8 gallons
 Environmental Contamination: None Reported Property Use: Not reported
 Incident Date: Not reported Date Completed: Not reported
 Time Completed : Not reported
 Physical State Stored : Not reported
 Physical State Released : Not reported
 Release Unit : Not reported
 Container Description : Not reported
 Container Type : Not reported
 Container Material : Not reported
 Level Of Container : Not reported
 Container Capacity : Not reported
 Container Capacity Units (code) : Not reported
 Extent Of Release (code) : Not reported
 Agency Id Number : Not reported
 Agency Incident Number : Not reported
 OES Incident Number : 28225
 Time Notified : Not reported
 Surrounding Area : Not reported
 Estimated Temperature : Not reported
 Property Management : Not reported
 More Than Two Substances Involved? : Not reported
 Special Studies 1 : Not reported
 Special Studies 2 : Not reported
 Special Studies 3 : Not reported
 Special Studies 4 : Not reported
 Special Studies 5 : Not reported
 Special Studies 6 : Not reported
 Responding Agency Personnel # Of Injuries : UNKNOWN
 Responding Agency Personnel # Of Fatalities : UNKNOWN
 Resp Agency Personnel # Of Decontaminated : Not reported
 Others Number Of Decontaminated : Not reported
 Others Number Of Injuries : Not reported
 Others Number Of Fatalities : Not reported
 Vehicle Make/year : Not reported
 Vehicle License Number : Not reported

Map ID
 Direction
 Distance
 Distance (ft.)
 Elevation Site

MAP FINDINGS

Database(s) EDR ID Number
 EPA ID Number

(Continued)

S105630612

Vehicle State : Not reported
 Vehicle Id Number : Not reported
 CA/DOT/PUC/ICC Number : Not reported
 Company Name : Not reported
 Reporting Officer Name/ID : Not reported
 Report Date : Not reported
 Comments : Not reported
 Facility Telephone Number : Not reported
 Waterway Involved : NO
 Waterway : storm drain
 Spill Site : Not reported
 Cleanup By : none at this time
 Containment : YES
 What Happened : citizen dumping oil in gutter
 Date/Time : 6/4/93/
 Evacuations : UNKNOWN
 Type : PETROLEUM
 Other : Not reported
 Chemical 1 : Not Reported
 Chemical 2 : Not Reported
 Chemical 3 : Not Reported

M52
 WNW
 1/4-1/2
 1752 ft.

1295 59TH ST
 EMERYVILLE, CA

LUST S105619812
 N/A

Site 1 of 3 in cluster M

Relative:
 Lower

LUST Alameda County:
 Region : ALAMEDA
 Facility ID : RO0000825
 RWB Site ID : 6633
 Local Site # : 6633
 Confirmed Date : 12/01/1998
 Case Closed : Yes
 Case Closed Dt : 7/7/99

Actual:
 25 ft.

M53
 WNW
 1/4-1/2
 1752 ft.

SIEGEL & STRAIN PROPERTY
 1295 59TH ST
 EMERYVILLE, CA

LUST S105194659
 N/A

Site 2 of 3 in cluster M

Relative:
 Lower

State LUST:
 Cross Street: Not reported
 Qty Leaked: Not reported
 Case Number: Jan-70
 Reg Board: 2
 Chemical: Gasoline
 Lead Agency: Local Agency
 Local Agency : 0
 Case Type: Undefined
 Status: Case Closed
 Review Date: Not reported
 Workplan: Not reported
 Pollution Char: Not reported
 Remed Action: Not reported
 Monitoring: Not reported
 Confirm Leak: Not reported
 Prelim Assess: Not reported
 Remed Plan: Not reported

Actual:
 25 ft.

Map ID
Direction
Distance
Distance (ft.)
Elevation Site

MAP FINDINGS

Database(s) EDR ID Number
EPA ID Number

SIEGEL & STRAIN PROPERTY (Continued)

S105194659

Close Date: 07/07/1999
Release Date: 04/20/1993
Cleanup Fund Id : Not reported
Discover Date : 04/20/1993
Enforcement Dt : Not reported
Enf Type: Not reported
Enter Date : / /
Funding: Not reported
Staff Initials: UNK
How Discovered: Tank Closure
How Stopped: Not reported
Interim : Not reported
Leak Cause: UNK
Leak Source: UNK
MTBE Date : / /
Max MTBE GW : 0 Parts per Billion
MTBE Tested: Site NOT Tested for MTBE.Includes Unknown and Not Analyzed.
Priority: Not reported
Local Case # : 6633
Beneficial: Not reported
Staff : BG
GW Qualifier : Not reported
Max MTBE Soil : Not reported
Soil Qualifier : Not reported
Hydr Basin #: Not reported
Operator : Not reported
Oversight Prgm: Local Oversight Program UST
Oversight Prgm : LOP
Review Date : 10/01/1999
Stop Date : 04/20/1993
Work Suspended :No
Responsible Party:BLANK RP
RP Address: Not reported
Global Id: T0600191823
Org Name: Not reported
Contact Person: Not reported
MTBE Conc: 0
Mibe Fuel: 1
Water System Name: Not reported
Well Name: Not reported
Distance To Lust: 0
Waste Discharge Global ID: Not reported
Waste Disch Assigned Name: Not reported

LUST Region 2:

Region: 2
Case Number: T0600191823
Facility Id: 01-2470
Entered Date: / /
Facility Status: Case Closed
Maximum Soil Concentration: 0
Maximum Groundwater Impact: 0
County : Alameda
Current Benzene: Not reported
MTBE Detected in GW: Not reported
MTBE Detected in Soil: Not reported
MTBE: 0
MTBE Qualify: Not reported

Map ID
 Direction
 Distance
 Distance (ft.)
 Elevation Site

MAP FINDINGS

Database(s) EDR ID Number
 EPA ID Number

M54
WNW **59 / DOYLE**
1/4-1/2 **EMERYVILLE, CA**
1780 ft.

CHMIRS **S105640901**
 N/A

Site 3 of 3 in cluster M

Relative:
Lower

Actual:
25 ft.

CHMIRS:

OES Control Number:	7827	DOT ID:	Not reported
DOT Hazard Class:	Not Reported		
Chemical Name:	Insulating Oil. Transformer		
Extent of Release:	Not reported		
CAS Number:	Not reported	Quantity Released:	Unknown
Environmental Contamination:	None Reported	Property Use:	Not reported
Incident Date:	Not reported	Date Completed:	Not reported
Time Completed :	Not reported		
Physical State Stored :	Not reported		
Physical State Released :	Not reported		
Release Unit :	Not reported		
Container Description :	Not reported		
Container Type :	Not reported		
Container Material :	Not reported		
Level Of Container :	Not reported		
Container Capacity :	Not reported		
Container Capacity Units (code) :	Not reported		
Extent Of Release (code) :	Not reported		
Agency Id Number :	Not reported		
Agency Incident Number :	Not reported		
OES Incident Number :	7827		
Time Notified :	Not reported		
Surrounding Area :	Not reported		
Estimated Temperature :	Not reported		
Property Management :	Not reported		
More Than Two Substances Involved? :	Not reported		
Special Studies 1 :	Not reported		
Special Studies 2 :	Not reported		
Special Studies 3 :	Not reported		
Special Studies 4 :	Not reported		
Special Studies 5 :	Not reported		
Special Studies 6 :	Not reported		
Responding Agency Personnel # Of Injuries :	NO		
Responding Agency Personnel # Of Fatalities :	NO		
Resp Agency Personnel # Of Decontaminated :	Not reported		
Others Number Of Decontaminated :	Not reported		
Others Number Of Injuries :	Not reported		
Others Number Of Fatalities :	Not reported		
Vehicle Make/year :	Not reported		
Vehicle License Number :	Not reported		
Vehicle State :	Not reported		
Vehicle Id Number :	Not reported		
CA/DOT/PUC/ICC Number :	Not reported		
Company Name :	Not reported		
Reporting Officer Name/ID :	Not reported		
Report Date :	Not reported		
Comments :	Not reported		
Facility Telephone Number :	Not reported		
Waterway Involved :	Not reported		
Waterway :	Storm Drain		
Spill Site :	OTHER		
Cleanup By :	by Rptng party		

Map ID
 Direction
 Distance
 Distance (ft.)
 Elevation Site

MAP FINDINGS

Database(s) EDR ID Number
 EPA ID Number

(Continued)

S105640901

Containment : YES
 What Happened : Transformer blew up and sprayed oil. Oil did get into the Storm drain. A couple of cars and 2 people got sprayed from the incident. Co Health on scene
 Date/Time : 13/0930 Apr 95
 Evacuations : NO
 Type : PETROLEUM
 Other : Not reported
 Chemical 1 : Not Reported
 Chemical 2 : Not Reported
 Chemical 3 : Not Reported

55 INDUSTRIAL HARD CHROME
 West 5701 HOLLIS STREET
 1/4-1/2 EMERYVILLE, CA 94608
 1955 ft.

VCP S105557579
 N/A

Relative:
 Lower

VCP:

Actual:
 19 ft.

Facility ID : 01340122
 Dtsc Region Code : 2
 Region Code Definition : BERKELEY
 County Code : 01
 Site Name Under : INDUSTRIAL HARD CHROME
 Current Status Date : 12212001
 Current Status Code : VCP
 Current Status : VOLUNTARY CLEANUP PROGRAM
 Lead Agency Code : DTSC
 Lead Agency : DEPT OF TOXIC SUBSTANCES CONTROL
 Site Type Code : VCP
 Site Type : VOLUNTARY CLEANUP PROGRAM
 National Priorities List : N
 Tier : Not reported
 Source Of Funding Code : Not reported
 Staff Member : Not reported
 Supervisor : Not reported
 Sic Code : 34
 Sic Code Definition : MANU - FABRICATED METAL PRODUCTS
 Site Mitigatn & Bmfls Reuse Prog (SMBR) Code : NC
 SMBR Branch : NORTH COAST
 Regional Water Quality Control Board : SF
 RWQCB Definition : SAN FRANCISCO BAY
 Site Access Controlled : Not reported
 Listed In Haz Wst & Substncls Sites List (CORTESE) : Not reported
 Date Hazard Ranked : Not reported
 GW Contamination Suspected : Not reported
 # Of Sources Contributing To Contamination : 0.00000
 Lat/Long : 0.00000' 0.00000' 0.00000" / 0.00000' 0.00000' 0.00000"
 Direction Lat : Not reported
 Direction Long : Not reported
 Lat/long Method : Not reported
 Entity Lat/long Coordinates Refer To : Not reported
 State Assembly Distt Code : 14
 State Senate Distt Code : 9
 Identifying Code: Not reported
 ID Value: Not reported
 Other ID Desc: Not reported
 Alternate Name(s): INDUSTRIAL HARD CHROME
 Alternate Name(s): DEPARTMENT OF HEALTH SERVICES

Map ID
 Direction
 Distance
 Distance (ft.)
 Elevation Site

MAP FINDINGS

Database(s) EDR ID Number
 EPA ID Number

INDUSTRIAL HARD CHROME (Continued)

S105557579

Alternate Name(s): CALIFORNIA STATE FOOD & DRUG LABORATORY
 Address(es): 5701 HOLLIS STREET
 EMERYVILLE, CA 94608

Background Info : Site was occupied by a hard chrome plating company from 1948 to 1962. Hazardous waste generated at the site included chromic and sulfuric acid solutions with heavy metals. Latham Engineering is reported to have managed the wastes. The facility used a waste chrome recovery system and a neutralization system. Storage and disposal methods are not known. In 1958, a reported spill occurred on the property where contamination entered the storm drain and resulted in low pH levels in the City's sewer effluent water. The quantity and extent of spill is not known.

Facility Id : 01340122
 AWP Activities Code : 0.00000
 DTSC Site Activity Code : Not reported
 Activity Code Def: Not reported
 AWP Activity Id : Not reported
 Dt Activity Due For Completion : Not reported
 Revised Due Date : Not reported
 Date Activity Completed : Not reported
 Est # Of Person-years To Complete : 0.00000
 Est. Size Of An Activity Code : Not reported
 Site Status When Activity Commitment Made : Not reported
 Status Code Definition : Not reported
 Cubic Yards Of Solids Removed At Completion : 0.00000
 Gallons Of Liquid Removed Upon Completion : 0.00000
 Cubic Yards Of Solids Treated Upon Completion : 0.00000
 Actvty Deleted Via Commitmnt/Completns Screen : Not reported
 Special Program Code: Not reported
 Special Program : Not reported
 Comments Date : Not reported
 Comments : Not reported

56
 NE
 1/4-1/2
 1957 ft.

**F/O 967 GRACE STREET
 OAKLAND, CA 94608**

**CHMIRS S100220241
 N/A**

**Relative:
 Higher**

**Actual:
 61 ft.**

CHMIRS:
 OES Control Number: 9012173 DOT ID: 9189
 DOT Hazard Class: Miscellaneous hazardous material
 Chemical Name: HAZARDOUS WASTE
 Extent of Release: Not reported
 CAS Number: Not reported Quantity Released: 5
 Environmental Contamination: Ground Property Use: County/City Road
 Incident Date: 01-AUG-90 Date Completed: 01-AUG-90
 Time Completed : 2015
 Physical State Stored : Liquid
 Physical State Released : Liquid
 Release Unit : Gallons
 Container Description : 2
 Container Type : 02
 Container Material : Iron Steel and Other Iron Alloys
 Level Of Container : Ground Level
 Container Capacity : 30
 Container Capacity Units (code) : Gallons
 Extent Of Release (code) : Not reported
 Agency Id Number : 1075

Map ID
 Direction
 Distance
 Distance (ft.)
 Elevation Site

MAP FINDINGS

Database(s) EDR ID Number
 EPA ID Number

(Continued)

S100220241

Agency Incident Number : 9022682
 OES Incident Number : 9012173
 Time Notified : 1402
 Surrounding Area : 600
 Estimated Temperature : 70
 Property Management : C
 More Than Two Substances Involved? : Not reported
 Special Studies 1 : Not reported
 Special Studies 2 : Not reported
 Special Studies 3 : Not reported
 Special Studies 4 : Not reported
 Special Studies 5 : Not reported
 Special Studies 6 : Not reported
 Responding Agency Personnel # Of Injuries : 0
 Responding Agency Personnel # Of Fatalities : 0
 Resp Agency Personnel # Of Decontaminated : 0
 Others Number Of Decontaminated : 0
 Others Number Of Injuries : 0
 Others Number Of Fatalities : 0
 Vehicle Make/year : Not reported
 Vehicle License Number : Not reported
 Vehicle State : Not reported
 Vehicle Id Number : Not reported
 CA/DOT/PUC/ICC Number : Not reported
 Company Name : Not reported
 Reporting Officer Name/ID : LT. EUGENE M. DICK
 Report Date : 01-AUG-90
 Comments : Yes
 Facility Telephone Number : 415 444-3322
 Waterway Involved : Not reported
 Waterway : Not reported
 Spill Site : Not reported
 Cleanup By : Not reported
 Containment : Not reported
 What Happened : Not reported
 Date/Time : Not reported
 Evacuations : Not reported
 Type : Not reported
 Other : Not reported
 Chemical 1 : Not Reported
 Chemical 2 : Not Reported
 Chemical 3 : Not Reported

57 AC TRANSIT
 South 1140 45TH ST
 1/4-1/2 EMERYVILLE, CA 94608
 2007 ft.

HAZNET S102423586
 Cortese N/A

Relative:
 Higher

HAZNET:
 Gepaid: CAC001406320
 Tepad: CAD028409019
 Gen County: 1
 Tsd County: Los Angeles
 Tons: .0834
 Category: Waste oil and mixed oil
 Disposal Method: Treatment, Tank
 Contact: AC TRANSIT CORP
 Telephone: (000) 000-0000
 Mailing Address: 1140 45TH ST

Actual:
 44 ft.

Map ID
Direction
Distance
Distance (ft.)
Elevation Site

MAP FINDINGS

Database(s) EDR ID Number
EPA ID Number

AC TRANSIT (Continued)

S102423586

EMERYVILLE, CA 94608
County 1

CORTESE:

Reg Id: 01-0025
Region: CORTESE
Reg By: Leaking Underground Storage Tanks

N58
ESE
1/4-1/2
2037 ft

RED TOP ELECTRIC CO. EMERYVILL
4377 ADELIN ST
EMERYVILLE, CA 94608

CA FID UST S101624449
Cortese N/A
LUST

Site 1 of 2 in cluster N

Relative:
Higher

Actual:
64 ft.

State LUST:

Cross Street: Not reported
Qty Leaked: Not reported
Case Number 01-1725
Reg Board: 2
Chemical: Gasoline
Lead Agency: Local Agency
Local Agency : 0
Case Type: Undefined
Status: No Action
Abate Method: No Action Taken - no action has as yet been taken at the site
Review Date: Not reported
Workplan: 1/2/65
Pollution Char: Not reported
Remed Action: Not reported
Monitoring: Not reported
Close Date: Not reported
Release Date: 12/05/1991
Cleanup Fund Id : Not reported
Discover Date : 12/05/1991
Enforcement Dt : Not reported
Enf Type: Not reported
Enter Date : 06/22/1993
Funding: Federal Funds
Staff Initials: UNK
How Discovered: Tank Closure
How Stopped: Not reported
Interim : No
Leak Cause: UNK
Leak Source: UNK
MTBE Date : / /
Max MTBE GW : 0 Parts per Billion
MTBE Tested: Site NOT Tested for MTBE.Includes Unknown and Not Analyzed.
Priority: Not reported
Local Case # : 4261
Beneficial: Not reported
Staff : BG
GW Qualifier : Not reported
Max MTBE Soil : Not reported
Soil Qualifier : Not reported
Hydr Basin #: Not reported
Operator : Not reported
Oversight Prgm: Local Oversight Program UST
Oversight Prgm : LOP
Review Date : 02/23/2000

Confirm Leak: Not reported
Prelim Assess: 1/2/65
Remed Plan: Not reported

Map ID
Direction
Distance
Distance (ft.)
Elevation Site

MAP FINDINGS

Database(s) EDR ID Number
EPA ID Number

RED TOP ELECTRIC CO. EMERYVILL (Continued)

S101624449

Stop Date : 12/05/1991
Work Suspended No
Responsible Party BLANK RP
RP Address: Not reported
Global Id: T0600101596
Org Name: Not reported
Contact Person: Not reported
MTBE Conc: 0
Mtbe Fuel: 1
Water System Name: Not reported
Well Name: Not reported
Distance To Lust: 0
Waste Discharge Global ID: Not reported
Waste Disch Assigned Name: Not reported

LUST Region 2:

Region: 2
Case Number: T0600101596
Facility Id: 01-1725
Entered Date: 06/22/1993
Facility Status: Preliminary site assessment underway
Maximum Soil Concentration: 0
Maximum Groundwater Impact: 0
County : Alameda
Current Benzene: Not reported
MTBE Detected in GW: Not reported
MTBE Detected in Soil: Not reported
MTBE: 0
MTBE Qualify: Not reported

CORTESE:

Reg Id: 01-1725
Region: CORTESE
Reg By: Leaking Underground Storage Tanks

N59
ESE
1/4-1/2
2038 ft.

4377 ADELINE ST
EMERYVILLE, CA

LUST S105619381
N/A

Site 2 of 2 in cluster N

Relative:
Higher

LUST Alameda County:
Region : ALAMEDA
Facility ID : RO0000339
RWB Site ID : 4261
Local Site # : 4261
Confirmed Date : 12/05/1991
Case Closed : Not reported
Case Closed Dt : Not reported

Actual:
64 ft.

MAP FINDINGS

Map ID			
Direction			
Distance			
Distance (ft.)			EDR ID Number
Elevation	Site	Database(s)	EPA ID Number

60
ESE **945 53RD ST**
1/4-1/2 **OAKLAND, CA**
2102 ft.

LUST **S105619141**
N/A

Relative: LUST Alameda County:
Higher Region : ALAMEDA
 Facility ID : RO0000075
Actual: RWB Site ID : 3928
64 ft. Local Site # : 3928
 Confirmed Date : 03/11/1993
 Case Closed : Not reported
 Case Closed Dt : Not reported

61 **SCHWABACKER FREY**
West **5733 PELLEDEAU**
1/4-1/2 **EMERYVILLE, CA**
2147 ft.

Cortese **S105023658**
N/A

Relative: CORTESE:
Lower Reg Id: 01-1307
 Region: CORTESE
Actual: Reg By: Leaking Underground Storage Tanks
18 ft.

O62
NNW **6211 SAN PABLO AVE**
1/4-1/2 **OAKLAND, CA**
2169 ft.

LUST **S105619186**
N/A

Site 1 of 3 in cluster O

Relative: LUST Alameda County:
Lower Region : ALAMEDA
 Facility ID : RO0000127
Actual: RWB Site ID : 813
40 ft. Local Site # : 813
 Confirmed Date : 05/26/1993
 Case Closed : Not reported
 Case Closed Dt : Not reported

O63 **ALASKA GASOLINE**
NNW **6211 SAN PABLO AVE**
1/4-1/2 **OAKLAND, CA 94608**
2170 ft.

HAZNET **U003299640**
LUST **N/A**

Site 2 of 3 in cluster O

Relative: State LUST:
Lower Cross Street: Not reported
 Qty Leaked: Not reported
Actual: Case Number Jan-51
40 ft. Reg Board: 2
 Chemical: Gasoline
 Lead Agency: Local Agency
 Local Agency : 0
 Case Type: Other ground water affected
 Status: No Action
 Abate Method: No Action Taken - no action has as yet been taken at the site
 Review Date: Not reported Confirm Leak: Not reported
 Workplan: 1/2/65 Prelim Assess: 1/2/65
 Pollution Char: Not reported Remed Plan: Not reported
 Remed Action: Not reported

Map ID
Direction
Distance
Distance (ft.)
Elevation Site

MAP FINDINGS

Database(s) EDR ID Number
EPA ID Number

ALASKA GASOLINE (Continued)

U003299640

Monitoring: Not reported
Close Date: Not reported
Release Date: 05/26/1993
Cleanup Fund Id : Not reported
Discover Date : 10/26/1992
Enforcement Dt : Not reported
Enf Type: Not reported
Enter Date : 02/16/1993
Funding: Federal Funds
Staff Initials: UNK
How Discovered: OM
How Stopped: Not reported
Interim : No
Leak Cause: Other Cause
Leak Source: Other Source
MTBE Date : 01/02/1965
Max MTBE GW : 48000 Parts per Billion
MTBE Tested: MTBE Detected. Site tested for MTBE & MTBE detected
Priority: Not reported
Local Case # : 813
Beneficial: Not reported
Staff : BG
GW Qualifier : Not reported
Max MTBE Soil : Not reported
Soil Qualifier : Not reported
Hydr Basin #: Not reported
Operator : Not reported
Oversight Prgm: Local Oversight Program UST
Oversight Prgm : LOP
Review Date : 03/29/2001
Stop Date : 10/26/1992
Work Suspended :No
Responsible Party:BLANK RP
RP Address: Not reported
Global Id: T0600101804
Org Name: Not reported
Contact Person: Not reported
MTBE Conc: 1
Mtbe Fuel: 1
Water System Name: Not reported
Well Name: Not reported
Distance To Lust: 0
Waste Discharge Global ID: Not reported
Waste Disch Assigned Name: Not reported

LUST Region 2:

Region: 2
Case Number: T0600101804
Facility Id: 01-1951
Entered Date: 02/16/1993
Facility Status: Preliminary site assessment underway
Maximum Soil Concentration: 13000
Maximum Groundwater Impact: 0
County : Alameda
Current Benzene: Not reported
MTBE Detected in GW: 48000
MTBE Detected in Soil: Not reported
MTBE: 48000

Map ID
 Direction
 Distance
 Distance (ft.)
 Elevation Site

MAP FINDINGS

Database(s) EDR ID Number
 EPA ID Number

ALASKA GASOLINE (Continued)

U003299640

MTBE Qualify: Not reported

HAZNET:

Gepaid: CAL000156479
 Tepaid: CAD028409019
 Gen County: 1
 Tsd County: Los Angeles
 Tons: .1668
 Category: Waste oil and mixed oil
 Disposal Method: Treatment, Tank
 Contact: PRITPAUL SAPPAL
 Telephone: (510) 799-4550
 Mailing Address: 5001 CUTTING BLVD
 RICHMOND, CA 94804 - 3472
 County 1

**O64
 NNW
 1/4-1/2
 2170 ft.**

**ARCO K & V GAS
 6211 SAN PABLO AVE
 OAKLAND, CA 94608**

**CA FID UST S101580382
 Cortese N/A**

Site 3 of 3 in cluster O

**Relative:
 Lower**

CORTESE:

Reg Id: 01-1951
 Region: CORTESE
 Reg By: Leaking Underground Storage Tanks

**Actual:
 40 ft.**

FID:

Facility ID:	01002682	Regulate ID:	00037384
Reg By:	Active Underground Storage Tank Location	SIC Code:	Not reported
Cortese Code:	Not reported	Facility Tel:	(415) 428-9735
Status:	Active		
Mail To:	Not reported		
	6211 SAN PABLO OAKLAND, CA 94608		
Contact:	Not reported	Contact Tel:	Not reported
DUNs No:	Not reported	NPDES No:	Not reported
Creation:	10/22/93	Modified:	00/00/00
EPA ID:	Not reported		
Comments:	Not reported		

**65
 WNW
 1/4-1/2
 2195 ft.**

**WESTVACO ENVELOPE DIV
 5650 HOLLIS ST
 EMERYVILLE, CA 94608**

**HAZNET 1000422792
 Cortese N/A**

**Relative:
 Lower**

HAZNET:

Gepaid: CAD981658040
 Tepaid: CAD000633164
 Gen County: 1
 Tsd County: Imperial
 Tons: 16.8560
 Category: Adhesives
 Disposal Method: Disposal, Land Fill
 Contact: WESTVACO CORP
 Telephone: (212) 688-5000
 Mailing Address: PO BOX 3300
 SPRINGFIELD, MA 01102 - 3300
 County 1

**Actual:
 20 ft.**

Map ID
 Direction
 Distance
 Distance (ft.)
 Elevation

MAP FINDINGS

Database(s) EDR ID Number
 EPA ID Number

WESTVACO ENVELOPE DIV (Continued)

1000422792

Gepaid: CAD981658040
 Tepaid: CAT080031628
 Gen County: 1
 Tsd County: Kern
 Tons: .2293
 Category: Waste oil and mixed oil
 Disposal Method: Not reported
 Contact: WESTVACO CORP
 Telephone: (212) 688-5000
 Mailing Address: PO BOX 3300
 SPRINGFIELD, MA 01102 - 3300
 County 1

CORTESE:
 Reg Id: 2848
 Region: CORTESE
 Reg By: Leaking Underground Storage Tanks

66
 NE
 1/4-1/2
 2283 ft.

**966 61ST ST PLACE
 OAKLAND, CA**

**CHMIRS S105637315
 N/A**

**Relative:
 Higher**

**Actual:
 62 ft.**

CHMIRS:
 OES Control Number: 544 DOT ID: Not reported
 DOT Hazard Class: Not Reported
 Chemical Name: crude
 Extent of Release: Not reported
 CAS Number: Not reported Quantity Released: over 35 containers
 Environmental Contamination: None Reported Property Use: Not reported
 Incident Date: Not reported Date Completed: Not reported
 Time Completed : Not reported
 Physical State Stored : Not reported
 Physical State Released : Not reported
 Release Unit : Not reported
 Container Description : Not reported
 Container Type : Not reported
 Container Material : Not reported
 Level Of Container : Not reported
 Container Capacity : Not reported
 Container Capacity Units (code) : Not reported
 Extent Of Release (code) : Not reported
 Agency Id Number : Not reported
 Agency Incident Number : Not reported
 OES Incident Number : 544
 Time Notified : Not reported
 Surrounding Area : Not reported
 Estimated Temperature : Not reported
 Property Management : Not reported
 More Than Two Substances Involved? : Not reported
 Special Studies 1 : Not reported
 Special Studies 2 : Not reported
 Special Studies 3 : Not reported
 Special Studies 4 : Not reported
 Special Studies 5 : Not reported
 Special Studies 6 : Not reported
 Responding Agency Personel # Of Injuries : NO
 Responding Agency Personel # Of Fatalities : NO
 Resp Agency Personel # Of Decontaminated : Not reported

Map ID
 Direction
 Distance
 Distance (ft.)
 Elevation Site

MAP FINDINGS

Database(s) EDR ID Number
 EPA ID Number

(Continued)

S105637315

Others Number Of Decontaminated : Not reported
 Others Number Of Injuries : Not reported
 Others Number Of Fatalities : Not reported
 Vehicle Make/year : Not reported
 Vehicle License Number : Not reported
 Vehicle State : Not reported
 Vehicle Id Number : Not reported
 CA/DOT/PUC/ICC Number : Not reported
 Company Name : Not reported
 Reporting Officer Name/ID : Not reported
 Report Date : Not reported
 Comments : Not reported
 Facility Telephone Number : Not reported
 Waterway Involved : YES
 Waterway : Not reported
 Spill Site : RD
 Cleanup By : contractor via superfund
 Containment : NO
 What Happened : illegally abandoned property
 Date/Time : Not reported
 Evacuations : NO
 Type : CHEMICAL
 Other : Not reported
 Chemical 1 : Not Reported
 Chemical 2 : Not Reported
 Chemical 3 : Not Reported

67
 SW
 1/4-1/2
 2301 ft.

CHAPMAN PROPERTY
 1400 53RD ST
 EMERYVILLE, CA 94608

Cortese S102859741
 N/A

Relative:
 Lower

CORTESE:
 Reg Id: 01-2246
 Region: CORTESE
 Reg By: Leaking Underground Storage Tanks

Actual:
 16 ft.

P68
 SE
 1/4-1/2
 2340 ft.

INTERSTATE BRANDS
 1010 46TH ST
 OAKLAND, CA 94608

HAZNET S103879609
 LUST N/A

Relative:
 Higher

Site 1 of 2 in cluster P

State LUST:
 Cross Street: Not reported
 Qty Leaked: Not reported
 Case Number: Jan-63
 Reg Board: 2
 Chemical: Gasoline
 Lead Agency: Local Agency
 Local Agency: 0
 Case Type: Soil only
 Status: Leak being confirmed
 Review Date: 03/09/1999
 Workplan: Not reported
 Pollution Char: Not reported
 Remed Action: Not reported
 Monitoring: Not reported

Confirm Leak: 03/09/1999
 Prelim Assess: Not reported
 Remed Plan: Not reported

Actual:
 65 ft.

Map ID
Direction
Distance
Distance (ft.)
Elevation Site

MAP FINDINGS

Database(s) EDR ID Number
EPA ID Number

INTERSTATE BRANDS (Continued)

S103879609

Close Date: Not reported
Release Date: 03/11/1993
Cleanup Fund Id : Not reported
Discover Date : 03/11/1997
Enforcement Dt : Not reported
Enf Type: Not reported
Enter Date : 05/04/1999
Funding: Not reported
Staff Initials: UNK
How Discovered: Tank Closure
How Stopped: Not reported
Interim : Not reported
Leak Cause: UNK
Leak Source: UNK
MTBE Date : 01/02/1965
Max MTBE GW : 0 Parts per Billion
MTBE Tested: MTBE Detected. Site tested for MTBE & MTBE detected
Priority: Not reported
Local Case # : 3928
Beneficial: Not reported
Staff : BG
GW Qualifier : Not reported
Max MTBE Soil : Not reported
Soil Qualifier : Not reported
Hydr Basin #: Not reported
Operator : Not reported
Oversight Prgm: Local Oversight Program UST
Oversight Prgm : LOP
Review Date : 04/03/2001
Stop Date : 03/11/1993
Work Suspended : No
Responsible Party: BLANK RP
RP Address: Not reported
Global Id: T0600102271
Org Name: Not reported
Contact Person: Not reported
MTBE Conc: 1
Mtbe Fuel: 1
Water System Name: Not reported
Well Name: Not reported
Distance To Lust: 0
Waste Discharge Global ID: Not reported
Waste Disch Assigned Name: Not reported

LUST Region 2:

Region: 2
Case Number: T0600102271
Facility Id: 01-2463
Entered Date: 05/04/1999
Facility Status: Leak being confirmed
Maximum Soil Concentration: 0
Maximum Groundwater Impact: 0
County : Alameda
Current Benzene: Not reported
MTBE Detected in GW: No
MTBE Detected in Soil: Not reported
MTBE: 0
MTBE Qualify: ND

Map ID
 Direction
 Distance
 Distance (ft.)
 Elevation Site

MAP FINDINGS

Database(s) EDR ID Number
 EPA ID Number

INTERSTATE BRANDS (Continued)

S103879609

HAZNET:
 Gepaid: CAC001255808
 Tepaid: CAD982042475
 Gen County: 1
 Tsd County: Solano
 Tons: 16.8560
 Category: Asbestos-containing waste
 Disposal Method: Disposal, Land Fill
 Contact: INTERSTATE BRANDS
 Telephone: (000) 000-0000
 Mailing Address: 12 EAST ARMOUR BLVD
 KANSAS CITY, MO 64111
 County 1
 Gepaid: CAC002280161
 Tepaid: CAD981382732
 Gen County: 1
 Tsd County: 1
 Tons: .8428
 Category: Asbestos-containing waste
 Disposal Method: Disposal, Land Fill
 Contact: WAYNE AVE PARTNERS
 Telephone: (510) 483-9511
 Mailing Address: 409 13TH ST 8TH FLR
 OAKLAND, CA 94612
 County 1

P69
SE
 1/4-1/2
 2340 ft.

1010 46TH ST
EMERYVILLE, CA

LUST S105619826
N/A

Site 2 of 2 in cluster P

Relative:
Higher

LUST Alameda County:
 Region : ALAMEDA
 Facility ID : RO0000840
 RWB Site ID : 6400
 Local Site # : 6400
 Confirmed Date : 03/11/1993
 Case Closed : Yes
 Case Closed Dt : 10/29/99

Actual:
65 ft.

70
NW
 1/4-1/2
 2350 ft.

DUTRO COMPANY
1333 62ND STREET
EMERYVILLE, CA 94608

RCRIS-SQG 1000880922
FINDS CAD009117367
HAZNET
Cortese

Relative:
Lower

Actual:
22 ft.

Map ID
Direction
Distance
Distance (ft.)
Elevation

MAP FINDINGS

DUTRO COMPANY (Continued)

Database(s) EDR ID Number
EPA ID Number

1000880922

RCRIS:

Owner: WILLIAM DUTRO AND VICKI DAVIS
(510) 652-9130
EPA ID: CAD009117367
Contact: JOHN BENSON
(510) 652-9130

Classification: Small Quantity Generator
Used Oil Recyc: No
TSD Activities: Not reported
Violation Status: No violations found

FINDS:

Other Pertinent Environmental Activity Identified at Site:
Facility Registry System (FRS)
Resource Conservation and Recovery Act Information system (RCRAINFO)

HAZNET:

Gepaid: CAD009117367
Tepaid: UTD048406144
Gen County: 1
Tsd County: 99
Tons: .2293
Category: Unspecified solvent mixture Waste
Disposal Method: Recycler
Contact: CORPORATION
Telephone: (000) 000-0000
Mailing Address: PO BOX 88447
EMERYVILLE, CA 94662 - 0421
County 1

Gepaid: CAD009117367
Tepaid: UTD048406144
Gen County: 1
Tsd County: 99
Tons: .6880
Category: Unspecified solvent mixture Waste
Disposal Method: Recycler
Contact: CORPORATION
Telephone: (000) 000-0000
Mailing Address: PO BOX 88447
EMERYVILLE, CA 94662 - 0421
County 1

CORTESE:

Reg Id: 01-0523
Region: CORTESE
Reg By: Leaking Underground Storage Tanks

MAP FINDINGS

Map ID
 Direction
 Distance
 Distance (ft.)
 Elevation Site

Database(s) EDR ID Number
 EPA ID Number

Q71 **DAYS INN HOTEL** **Cortese** **U003063932**
West **1603 POWELL ST** **LOS ANGELES CO. HMS** **N/A**
1/4-1/2 **EMERYVILLE, CA**

Site 1 of 5 in cluster Q
Relative: **CORTESE:**
Lower **Reg Id:** 01-2155
Actual: **Region:** CORTESE
15 ft. **Reg By:** Leaking Underground Storage Tanks

HMS:
Facility Id: 008251-I08793
Permit Number: 000009975 **Permit Status:** Closed
Facility Status: Closed
Region: Los Angeles County:

Q72 **1603 POWELL ST** **LUST** **S105619716**
West **EMERYVILLE, CA** **N/A**
1/4-1/2
2376 ft.

Site 2 of 5 in cluster Q
Relative: **LUST Alameda County:**
Lower **Region :** ALAMEDA
Actual: **Facility ID :** R00000712
15 ft. **RWB Site ID :** 5826
 Local Site # : 5826
 Confirmed Date : 02/26/1996
 Case Closed : Yes
 Case Closed Dt : 1/19/99

Q73 **DAYS INN HOTEL** **HAZNET** **S103472211**
West **1603 POWELL ST** **LUST** **N/A**
1/4-1/2 **EMERYVILLE, CA 94608**

Site 3 of 5 in cluster Q
Relative: **State LUST:**
Lower **Cross Street:** Not reported
Actual: **Qty Leaked:** Not reported
15 ft. **Case Number** Jan-55
 Reg Board: 2
 Chemical: Diesel
 Lead Agency: Local Agency
 Local Agency : 0
 Case Type: Other ground water affected
 Status: Case Closed
 Abate Method: Excavate and Dispose - remove contaminated soil and dispose in approved site
 Review Date: 08/13/1996 **Confirm Leak:** 08/13/1996
 Workplan: Not reported **Prelim Assess:** Not reported
 Pollution Char: Not reported **Remed Plan:** Not reported
 Remed Action: Not reported
 Monitoring: Not reported
 Close Date: 01/19/1999
 Release Date: 04/15/1996
 Cleanup Fund Id : Not reported
 Discover Date : 01/18/1993
 Enforcement Dt : Not reported
 Enf Type: Not reported

Map ID
Direction
Distance
Distance (ft.)
Elevation Site

MAP FINDINGS

Database(s) EDR ID Number
EPA ID Number

DAYS INN HOTEL (Continued)

S103472211

Enter Date : 07/09/1996
Funding: Not reported
Staff Initials: UNK
How Discovered: Subsurface Monitoring
How Stopped: Not reported
Interim : Yes
Leak Cause: UNK
Leak Source: UNK
MTBE Date : 01/02/1965
Max MTBE GW : 0 Parts per Billion
MTBE Tested: MTBE Detected. Site tested for MTBE & MTBE detected
Priority: Not reported
Local Case # : 5826
Beneficial: Not reported
Staff : BG
GW Qualifier : Not reported
Max MTBE Soil : Not reported
Soil Qualifier : Not reported
Hydr Basin #: Not reported
Operator : Not reported
Oversight Prgm: Local Oversight Program UST
Oversight Prgm : LOP
Review Date : 02/17/1999
Stop Date : 01/18/1993
Work Suspended :No
Responsible Party:BLANK RP
RP Address: Not reported
Global Id: T0600101981
Org Name: Not reported
Contact Person: Not reported
MTBE Conc: 1
Mtbe Fuel: 0
Water System Name: Not reported
Well Name: Not reported
Distance To Lust: 0
Waste Discharge Global ID: Not reported
Waste Disch Assigned Name: Not reported

LUST Region 2:

Region: 2
Case Number: T0600101981
Facility Id: 01-2155
Entered Date: 07/09/1996
Facility Status: Case Closed
Maximum Soil Concentration: 18996
Maximum Groundwater Impact: 7506000
County : Alameda
Current Benzene: 0
MTBE Detected in GW: No
MTBE Detected in Soil: Not reported
MTBE: 0
MTBE Qualify: ND

Map ID
 Direction
 Distance
 Distance (ft.)
 Elevation Site

MAP FINDINGS

Database(s) EDR ID Number
 EPA ID Number

DAYS INN HOTEL (Continued)

S103472211

HAZNET:

Gepaid: CAC001143320
 Tepaid: CAD980887418
 Gen County: 1
 Tsd County: 1
 Tons: 1.1050
 Category: Waste oil and mixed oil
 Disposal Method: Recycler
 Contact: DAYS INN HOTEL
 Telephone: (000) 000-0000
 Mailing Address: 1603 POWELL ST
 EMERYVILLE, CA 94608
 County 1

Gepaid: CAC001143320
 Tepaid: CAD982444481
 Gen County: 1
 Tsd County: San Bernardino
 Tons: 1.7500
 Category: Other organic solids
 Disposal Method: Transfer Station
 Contact: DAYS INN HOTEL
 Telephone: (000) 000-0000
 Mailing Address: 1603 POWELL ST
 EMERYVILLE, CA 94608
 County 1

74
 SW
 1/4-1/2
 2387 ft.

**SOUTHERN PACIFIC RIGHT-OF-WAY EMERYVILLE
 WEST OF 4525 HOLLIS STREET
 EMERYVILLE, CA 94608**

Cal-Sites **S102008216**
 N/A

Relative:
 Lower

Actual:
 17 ft.

CAL-SITES:

Facility ID 01400002
 Status: Not reported
 Status Date: 04/11/2002
 Lead: DTSC
 Region: 2 - BERKELEY
 Branch: NC - NORTH COAST
 File Name: Not reported
 Status Name: REMOVAL ACTION REQUIRED-USED FOR NON-AWP SITES
 Lead Agency: DEPT OF TOXIC SUBSTANCES CONTROL Not reported
 NPL: Not Listed
 SIC: 40 RAILROAD TRANSPORTATION
 Facility Type: RP
 Type Name: RESPONSIBLE PARTY
 Staff Member Responsible for Site: HATIQEE
 Supervisor Responsible for Site: Not reported
 Region Water Control Board: SF - SAN FRANCISCO BAY
 Access: Uncontrolled
 Cortese: U
 Hazardous Ranking Score: Not reported
 Date Site Hazard Ranked: Not reported
 Groundwater Contamination: Not reported
 No. of Contamination Sources: 0.00000
 Lat/Long: 0.00000° 0.00000' 0.00000" / 0° 0.00000' 0.00000"
 Lat/long Method: Not reported
 State Assembly District Code: Not reported
 State Senate District: Not reported

Map ID
 Direction
 Distance
 Distance (ft.)
 Elevation Site

MAP FINDINGS

Database(s) EDR ID Number
 EPA ID Number

SOUTHERN PACIFIC RIGHT-OF-WAY EMERYVILLE (Continued)

S102008216

The CAL-SITES database may contain additional details for this site.
 Please click here or contact your EDR Account Executive for more information.

R75
WNW
 1/4-1/2
 2408 ft.

WESTINGHOUSE ELECTRIC COMPANY EMERYVILLE
5899 PELADEAU STREET
EMERYVILLE, CA 94608

CA BOND EXP. PLAN

S100833505
N/A

Site 1 of 2 in cluster R

Relative:
Lower

Actual:
17 ft.

R76
WNW
 1/4-1/2
 2408 ft.

WESTINGHOUSE ELECTRIC CORP
5899 PELADEAU ST
EMERYVILLE, CA 94608

RCRIS-SQG
FINDS
CERC-NFRAP
Cortese
CA SLIC

1000413448
CAT080032113

Site 2 of 2 in cluster R

Relative:
Lower

Actual:
17 ft.

CERCLIS-NFRAP Classification Data:

Site Incident Category: Not reported

Federal Facility: Not a Federal Facility

Non NPL Code: NFRAP

Ownership Status: Unknown

NPL Status: Not on the NPL

CERCLIS-NFRAP Assessment History:

Assessment: DISCOVERY

Completed: 03/01/1981

Assessment: PRELIMINARY ASSESSMENT

Completed: 03/01/1985

Assessment: PRELIMINARY ASSESSMENT

Completed: 07/01/1988

Assessment: ARCHIVE SITE

Completed: 07/01/1988

RCRIS:

Owner: WESTINGHOUSE ELECTRIC CORPORATION
 (415) 555-1212

EPA ID: CAT080032113

Contact: ENVIRONMENTAL MANAGER
 (415) 428-4710

Classification: Small Quantity Generator

Used Oil Recyc: No

TSDF Activities: Not reported

Violation Status: No violations found

FINDS:

Other Pertinent Environmental Activity Identified at Site:

Facility Registry System (FRS)

Resource Conservation and Recovery Act Information system (RCRAINFO)

CORTESE:

Reg Id: 01360057

Region: CORTESE

Reg By: CALSI

SLIC Region 2:

Facility ID: 01S0021

Region: 2

Facility Status: Active

Not reported

Staff: BG

Not reported

Map ID
 Direction
 Distance
 Distance (ft.)
 Elevation Site

MAP FINDINGS

Database(s) EDR ID Number
 EPA ID Number

WESTINGHOUSE ELECTRIC CORP (Continued)

1000413448

Last Site Update: 08/04/1989
 NPL Status: Not an NPL site Discovery Date: Not reported
 Case List: SLIC Imaged: No
 Date Closed: Not reported
 Abate Method: Not reported Substance: Not reported
 Case Type: NT Sample Date: Not reported
 Contamination: SPILLAGE OF TRANSFORMER OIL CONTAINING PCB'S
 Lead: RWQCB
 Contamination Level:
 Number of Municipal Wells Contaminated by Site: 0
 Number of Private Wells Contaminated by Site: 0
 Soil Removal or Contaminant Action Started:
 Soil Removal or Contaminant Action Completed: 0
 On-Site Groundwater Extraction or Containment is Needed: 0
 On-Site Groundwater Extraction or Containment Started:
 Off-Site Groundwater Extraction or Containment is Needed: 5280
 Off-Site Groundwater Extraction or Containment Started:
 Length of Contamination Plume (Feet): 0
 Depth of Contamination Plume (Feet): 0
 Wells Closed Due To Contamination of Site:
 Date of Wells Closure:
 Nearest Public or Private Drinking Water Well (Feet): 0
 Under Jurisdiction of Lead Agency Date:
 Latitude/Longitude: 38 / -122
 Flow Rate: 0
 Flow Date:
 Percent of Contaminants Contained: 0
 Contaminant Type:
 EPA ID:
 Stages of Site Investigation Process Initiated:
 Begun Characterization : Yes
 Completed Characterization : No
 Begun Remediation: No
 Completed Remediation: No
 Submitted Remediation Plan: No
 Approved Remediation Plan: No
 Begun Final Remedial Action: No
 Completed Final Remedial Action: No
 Facility Desc: ELECTRICAL EQUIPMENT REPAIR
 Comment: G. Eng. Controls

S77
SSW
 1/4-1/2
 2427 ft.

4525 HOLLIS ST
EMERYVILLE, CA

LUST S105619335
N/A

Site 1 of 5 in cluster S

Relative:
Lower

LUST Alameda County:

Actual:
 20 ft.

Region : ALAMEDA
 Facility ID : RO0000286
 RWB Site ID : 355
 Local Site # : 355
 Confirmed Date : 11/19/1991
 Case Closed : Not reported
 Case Closed Dt : Not reported

MAP FINDINGS

Map ID
 Direction
 Distance
 Distance (ft.)
 Elevation

Site

Database(s)

EDR ID Number
 EPA ID Number

S78 **PACIFIC GAS AND ELECTRIC - EMERYVILLE**
SSW **4525 HOLLIS STREET**
 1/4-1/2 **EMERYVILLE, CA 94608**
 2427 ft.

CA BOND EXP. PLAN **S100833266**
 N/A

Site 2 of 5 in cluster S

Relative:
 Lower

Actual:
 20 ft.

S79 **MATERIALS DISTRIBUTION CENTER**
SSW **4525 HOLLIS ST**
 1/4-1/2 **EMERYVILLE, CA 94608**
 2427 ft.

CA FID UST **S101624440**
Cortase **N/A**
CHMIRS
CA SLIC
LUST
AST

Site 3 of 5 in cluster S

Relative:
 Lower

Actual:
 20 ft.

State LUST:

Cross Street:	45TH	Confirm Leak:	Not reported
Qty Leaked:	Not reported	Prelim Assess:	1/2/65
Case Number	01-1799	Remed Plan:	Not reported
Reg Board:	2		
Chemical:	Kerosene		
Lead Agency:	Local Agency		
Local Agency :	0		
Case Type:	Soil only		
Status:	No Action		
Abate Method:	No Action Taken - no action has as yet been taken at the site		
Review Date:	Not reported		
Workplan:	1/2/65		
Pollution Char:	Not reported		
Remed Action:	Not reported		
Monitoring:	Not reported		
Close Date:	Not reported		
Release Date:	11/19/1991		
Cleanup Fund Id :	Not reported		
Discover Date :	12/29/1993		
Enforcement Dt :	Not reported		
Enf Type:	Not reported		
Enter Date :	06/16/1993		
Funding:	Federal Funds		
Staff Initials:	UNK		
How Discovered:	Tank Closure		
How Stopped:	Not reported		
Interim :	No		
Leak Cause:	Overfill		
Leak Source:	Other Source		
MTBE Date :	/ /		
Max MTBE GW :	0 Parts per Billion		
MTBE Tested:	Not Required to be Tested.		
Priority:	Not reported		
Local Case # :	355		
Beneficial:	Not reported		
Staff :	BG		
GW Qualifier :	Not reported		
Max MTBE Soil :	Not reported		
Soil Qualifier :	Not reported		
Hydr Basin #:	Not reported		

Map ID
Direction
Distance
Distance (ft.)
Elevation Site

MAP FINDINGS

EDR ID Number
EPA ID Number
Database(s)

MATERIALS DISTRIBUTION CENTER (Continued)

S101624440

Operator : Not reported
Oversight Prgm: Local Oversight Program UST
Oversight Prgm : LOP
Review Date : 01/16/1998
Stop Date : 12/29/1993
Work Suspended No
Responsible PartyBLANK RP
RP Address: Not reported
Global Id: T0600101667
Org Name: Not reported
Contact Person: Not reported
MTBE Conc: 0
Mtbe Fuel: 0
Water System Name: Not reported
Well Name: Not reported
Distance To Lust: 0
Waste Discharge Global ID: Not reported
Waste Disch Assigned Name: Not reported

LUST Region 2:

Region: 2
Case Number: T0600101667
Facility Id: 01-1799
Entered Date: 06/16/1993
Facility Status: Preliminary site assessment underway
Maximum Soil Concentration: 6230
Maximum Groundwater Impact: 0
County : Alameda
Current Benzene: Not reported
MTBE Detected in GW: Not reported
MTBE Detected in Soil: Not reported
MTBE: 0
MTBE Qualify: Not reported

CORTESE:

Reg Id: 01-1799
Region: CORTESE
Reg By: Leaking Underground Storage Tanks

CHMIRS:

OES Control Number: 35 DOT ID: Not reported
DOT Hazard Class: Not Reported
Chemical Name: crude
Extent of Release: Not reported
CAS Number: Not reported Quantity Released: unknown
Environmental Contamination: None Reported Property Use: Not reported
Incident Date: Not reported Date Completed: Not reported
Time Completed : Not reported
Physical State Stored : Not reported
Physical State Released : Not reported
Release Unit : Not reported
Container Description : Not reported
Container Type : Not reported
Container Material : Not reported
Level Of Container : Not reported
Container Capacity : Not reported
Container Capacity Units (code) : Not reported
Extent Of Release (code) : Not reported
Agency Id Number : Not reported

Map ID
 Direction
 Distance
 Distance (ft.)
 Elevation Site

MAP FINDINGS

Database(s) EDR ID Number
 EPA ID Number

MATERIALS DISTRIBUTION CENTER (Continued)

S101624440

Agency Incident Number :	Not reported
OES Incident Number :	35
Time Notified :	Not reported
Surrounding Area :	Not reported
Estimated Temperature :	Not reported
Property Management :	Not reported
More Than Two Substances Involved? :	Not reported
Special Studies 1 :	Not reported
Special Studies 2 :	Not reported
Special Studies 3 :	Not reported
Special Studies 4 :	Not reported
Special Studies 5 :	Not reported
Special Studies 6 :	Not reported
Responding Agency Personnel # Of Injuries :	NO
Responding Agency Personnel # Of Fatalities :	NO
Resp Agency Personnel # Of Decontaminated :	Not reported
Others Number Of Decontaminated :	Not reported
Others Number Of Injuries :	Not reported
Others Number Of Fatalities :	Not reported
Vehicle Make/year :	Not reported
Vehicle License Number :	Not reported
Vehicle State :	Not reported
Vehicle Id Number :	Not reported
CA/DOT/PUC/ICC Number :	Not reported
Company Name :	Not reported
Reporting Officer Name/ID :	Not reported
Report Date :	Not reported
Comments :	Not reported
Facility Telephone Number :	Not reported
Waterway Involved :	NO
Waterway :	unknown at this time if ground water involved.
Spill Site :	Not reported
Cleanup By :	directed by alameda co. health dept.
Containment :	Not reported
What Happened :	received results of a soil analysis back on the 29th of
Date/Time :	12/29/93
Evacuations :	NO
Type :	PETROLEUM
Other :	Not reported
Chemical 1 :	Not Reported
Chemical 2 :	Not Reported
Chemical 3 :	Not Reported
OES Control Number:	13948 DOT ID: Not reported
DOT Hazard Class:	Not Reported
Chemical Name:	TRANSFORMER OIL (NON DETECT PCB)
Extent of Release:	Not reported
CAS Number:	Not reported Quantity Released: 1-200 GALS
Environmental Contamination:	None Reported Property Use: Not reported
Incident Date:	Not reported Date Completed: Not reported
Time Completed :	Not reported
Physical State Stored :	Not reported
Physical State Released :	Not reported
Release Unit :	Not reported
Container Description :	Not reported
Container Type :	Not reported
Container Material :	Not reported
Level Of Container :	Not reported

Map ID
 Direction
 Distance
 Distance (ft.)
 Elevation Site

MAP FINDINGS

Database(s) EDR ID Number
 EPA ID Number

MATERIALS DISTRIBUTION CENTER (Continued)

S101624440

Container Capacity :	Not reported
Container Capacity Units (code) :	Not reported
Extent Of Release (code) :	Not reported
Agency Id Number :	Not reported
Agency Incident Number :	Not reported
OES Incident Number :	13948
Time Notified :	Not reported
Surrounding Area :	Not reported
Estimated Temperature :	Not reported
Property Management :	Not reported
More Than Two Substances Involved? :	Not reported
Special Studies 1 :	Not reported
Special Studies 2 :	Not reported
Special Studies 3 :	Not reported
Special Studies 4 :	Not reported
Special Studies 5 :	Not reported
Special Studies 6 :	Not reported
Responding Agency Personnel # Of Injuries :	NO
Responding Agency Personnel # Of Fatalities :	NO
Resp Agency Personnel # Of Decontaminated :	Not reported
Others Number Of Decontaminated :	Not reported
Others Number Of Injuries :	Not reported
Others Number Of Fatalities :	Not reported
Vehicle Make/year :	Not reported
Vehicle License Number :	Not reported
Vehicle State :	Not reported
Vehicle Id Number :	Not reported
CA/DOT/PUC/ICC Number :	Not reported
Company Name :	Not reported
Reporting Officer Name/ID :	Not reported
Report Date :	Not reported
Comments :	Not reported
Facility Telephone Number :	Not reported
Waterway Involved :	YES
Waterway :	Not reported
Spill Site :	OTHER
Cleanup By :	PG&G
Containment :	NO
What Happened :	CAUSED BY VANDALISM TO 3 UNITS (TRANSFORMERS)
Date/Time :	0400 29MAY96
Evacuations :	NO
Type :	CHEMICAL
Other :	Not reported
Chemical 1 :	Not Reported
Chemical 2 :	Not Reported
Chemical 3 :	Not Reported

SLIC Region 2:

Facility ID:	01S0026		
Region:	2		
Facility Status:	Closed - No Further Action		Not reported
Staff:	BG		Not reported
Last Site Update:	02/23/1987		
NPL Status:	Not an NPL site	Discovery Date:	Not reported
Case List:	SLIC	Imaged:	No
Date Closed:	Not reported		
Abate Method:	Not reported	Substance:	Not reported
Case Type:	NT	Sample Date:	Not reported

Map ID
 Direction
 Distance
 Distance (ft.)
 Elevation Site

MAP FINDINGS

Database(s) EDR ID Number
 EPA ID Number

MATERIALS DISTRIBUTION CENTER (Continued)

S101624440

Contamination: Not reported
 Lead: DTSC/ACDEH
 Contamination Level:
 Number of Municipal Wells Contaminated by Site: 0
 Number of Private Wells Contaminated by Site: 0
 Soil Removal or Contaminant Action Started:
 Soil Removal or Contaminant Action Completed: 0
 On-Site Groundwater Extraction or Containment is Needed: 0
 On-Site Groundwater Extraction or Containment Started:
 Off-Site Groundwater Extraction or Containment is Needed: 0
 Off-Site Groundwater Extraction or Containment Started:
 Length of Contamination Plume (Feet): 0
 Depth of Contamination Plume (Feet): 0
 Wells Closed Due To Contamination of Site:
 Date of Wells Closure:
 Nearest Public or Private Drinking Water Well (Feet): 0
 Under Jurisdiction of Lead Agency Date:
 Latitude/Longitude: 38 / -122
 Flow Rate: 0
 Flow Date:
 Percent of Contaminants Contained: 0
 Contaminant Type:
 EPA ID:
 Stages of Site Investigation Process Initiated:
 Begun Characterization : No
 Completed Characterization : No
 Begun Remediation: No
 Completed Remediation: No
 Submitted Remediation Plan: No
 Approved Remediation Plan: No
 Begun Final Remedial Action: No
 Completed Final Remedial Action: No
 Facility Desc: WHAREHOUSE,REPAIR SHOP,STORAGE YARD
 Comment: Not reported
 AST:
 Owner: PG & E
 Total Gallons: 58620

S80
 SSW
 1/4-1/2
 2427 ft.

PACIFIC GAS & ELECTRIC CO- EMERYVILLE
4525 HOLLIS STREET
EMERYVILLE, CA 94608

VCP S102008233
 DEED N/A

Site 4 of 5 In cluster S

Relative:
 Lower

Actual:
 20 ft.

VCP:
 Facility ID 01490011
 Dtsc Region Code : 2
 Region Code Definition : BERKELEY
 County Code : 01
 Site Name Under : Not reported
 Current Status Date : 11131998
 Current Status Code : COM
 Current Status : CERTIFIED / OPERATION & MAINTENANCE
 Lead Agency Code : DTSC
 Lead Agency : DEPT OF TOXIC SUBSTANCES CONTROL
 Site Type Code : VCP
 Site Type : VOLUNTARY CLEANUP PROGRAM
 National Priorities List : N

Map ID
Direction
Distance
Distance (ft.)
Elevation Site

MAP FINDINGS

EDR ID Number
EPA ID Number
Database(s)

PACIFIC GAS & ELECTRIC CO- EMERYVILLE (Continued)

S102008233

Tier : Not reported
Source Of Funding Code : C
Staff Member : LNAKASHI
Supervisor : Not reported
Sic Code : 49
Sic Code Definition : ELECTRIC, GAS & SANITARY SERVICES
Site Mitigatn & Bmfrds Reuse Prog (SMBR) Code : NC
SMBR Branch : NORTH COAST
Regional Water Quality Control Board : SF
RWQCB Definition : SAN FRANCISCO BAY
Site Access Controlled : C
Listed In Haz Wst & Substncs Sites List (CORTESE) Not reported
Date Hazard Ranked : Not reported
GW Contamination Suspected : No
Of Sources Contributing To Contamination : 0.00000
Lat/Long : 0.00000' 0.00000' 0.00000" / 0.00000' 0.00000' 0.00000"
Direction Lat : Not reported
Direction Long : Not reported
Lat/long Method : Not reported
Entity Lat/long Coordinates Refer To : Not reported
State Assembly Distt Code : 14
State Senate Distt Code : 09
Identifying Code: EPA
ID Value: CAD045285277
Other ID Desc: EPA IDENTIFICATION NUMBER
Identifying Code: PCODE
ID Value: P22037
Other ID Desc: BEP DATABASE PCODE
Identifying Code: HWIS
ID Value: CAT080011620
Other ID Desc: HWIS IDENTIFICATION CODE
Identifying Code: CSTAR
ID Value: 200076
Other ID Desc: CALSTARS CODE
Alternate Name(s): PG&E EMERYVILLE - MATERIALS DIST CTR
Alternate Name(s): PACIFIC GAS & ELECTRIC CO- EMERYVILLE
Alternate Name(s): CHIRON
Address(es) : 4525 HOLLIS STREET
EMERYVILLE, CA 94608

Background Info : This site, which has been in operation since the early 1920s, is a Pacific Gas and Electric's Materials Distribution Center. The site has served as a warehouse, repair shop and storage yard for transformers, capacitors, and other electrical supplies. A tank farm for the storage of fuel and transformer is also present on the site. The facility covers approximately two city blocks of an area that is generally industrialized. Sampling conducted in 1983 and 1984 showed elevated levels of polychlorinated biphenyls (PCBs). These soils were excavated and disposed offsite in 1986. Confirmation sampling showed these areas had been cleaned. Additional sampling in 1986, showed elevated levels of PCBs in one area, but since it was capped no further action was recommended. In 1987, an oil-stained area was found to contain elevated levels of PCBs. Additional samples to determine the extent of the contamination were taken. Between April and June 1989, approximately 400 cubic yards of PCB contaminated soils were

Map ID
 Direction
 Distance
 Distance (ft.)
 Elevation Site

MAP FINDINGS

Database(s) EDR ID Number
 EPA ID Number

PACIFIC GAS & ELECTRIC CO- EMERYVILLE (Continued)

S102008233

removed. Confirmation sampling taken in the excavated areas showed all PCBs had been removed. The Site was certified on June 30, 1989.

In 1995, while constructing a ramp an additional area of soil with PCB contamination was discovered. DTSC de-certified the site and entered into a Voluntary Cleanup Agreement with Chiron Corporation (property owner) for characterization and cleanup. In July 1996, a Removal Action Workplan was approved for excavation of contaminated soils. Since not all contaminated soil was removed, a deed restriction was also required. The implementation report was approved in November 1996. Chiron excavated approximately 10,000 cubic yards of soils containing PCBs which were hauled offsite for disposal. In August 1998, a deed restriction was recorded limiting the use of the property to commercial/industrial. The site was certified in November 1998.

Chiron plans on constructing of a new building at some time in the future on the deed restricted parcel. DTSC will review the Soil Management Plan and Health and Safety Plan, if the PCB impacted soil will be disturbed.

Facility Id :	01490011
AWP Activities Code :	1.00000
DTSC Site Activity Code :	SS
Activity Code Def:	Not reported
AWP Activity Id :	Not reported
Dt Activity Due For Completion :	Not reported
Revised Due Date :	Not reported
Date Activity Completed :	03241987
Est # Of Person-years To Complete :	0.00000
Est. Size Of An Activity Code :	Not reported
Site Status When Activity Commitment Made :	COM
Status Code Definition :	CERTIFIED / OPERATION & MAINTENANCE
Cubic Yards Of Solids Removed At Completion :	0.00000
Gallons Of Liquid Removed Upon Completion :	0.00000
Cubic Yards Of Solids Treated Upon Completion :	0.00000
Actvty Deleted Via Commitmnt/Completns Screen :	Not reported
Facility Id :	01490011
AWP Activities Code :	2.00000
DTSC Site Activity Code :	ORDER
Activity Code Def:	I/SE, IORSE, FFA, FFSRA, VCA, EA
AWP Activity Id :	1
Dt Activity Due For Completion :	Not reported
Revised Due Date :	Not reported
Date Activity Completed :	03311989
Est # Of Person-years To Complete :	0.00000
Est. Size Of An Activity Code :	Not reported
Site Status When Activity Commitment Made :	COM
Status Code Definition :	CERTIFIED / OPERATION & MAINTENANCE
Cubic Yards Of Solids Removed At Completion :	0.00000
Gallons Of Liquid Removed Upon Completion :	0.00000
Cubic Yards Of Solids Treated Upon Completion :	0.00000
Actvty Deleted Via Commitmnt/Completns Screen :	Not reported
Facility Id :	01490011
AWP Activities Code :	3.00000
DTSC Site Activity Code :	CERT
Activity Code Def:	CERTIFICATION
AWP Activity Id :	Not reported

Map ID
 Direction
 Distance
 Distance (ft.)
 Elevation Site

MAP FINDINGS

Database(s) EDR ID Number
 EPA ID Number

PACIFIC GAS & ELECTRIC CO- EMERYVILLE (Continued)

S102008233

Dt Activity Due For Completion :	Not reported
Revised Due Date :	Not reported
Date Activity Completed :	06301989
Est # Of Person-years To Complete :	0.00000
Est. Size Of An Activity Code :	Not reported
Site Status When Activity Commitment Made :	COM
Status Code Definition :	CERTIFIED / OPERATION & MAINTENANCE
Cubic Yards Of Solids Removed At Completion :	0.00000
Gallons Of Liquid Removed Upon Completion :	0.00000
Cubic Yards Of Solids Treated Upon Completion :	0.00000
Actvty Deleted Via Commitmnt/Completns Screen :	Not reported
Facility Id :	01490011
AWP Activities Code :	4.00000
DTSC Site Activity Code :	COST
Activity Code Def:	COST RECOVERY
AWP Activity Id :	Not reported
Dt Activity Due For Completion :	Not reported
Revised Due Date :	Not reported
Date Activity Completed :	05301991
Est # Of Person-years To Complete :	0.00000
Est. Size Of An Activity Code :	Not reported
Site Status When Activity Commitment Made :	COM
Status Code Definition :	CERTIFIED / OPERATION & MAINTENANCE
Cubic Yards Of Solids Removed At Completion :	0.00000
Gallons Of Liquid Removed Upon Completion :	0.00000
Cubic Yards Of Solids Treated Upon Completion :	0.00000
Actvty Deleted Via Commitmnt/Completns Screen :	Not reported
Facility Id :	01490011
AWP Activities Code :	5.00000
DTSC Site Activity Code :	DCERT
Activity Code Def:	DECERTIFIED
AWP Activity Id :	Not reported
Dt Activity Due For Completion :	Not reported
Revised Due Date :	Not reported
Date Activity Completed :	01011995
Est # Of Person-years To Complete :	0.00000
Est. Size Of An Activity Code :	Not reported
Site Status When Activity Commitment Made :	COM
Status Code Definition :	CERTIFIED / OPERATION & MAINTENANCE
Cubic Yards Of Solids Removed At Completion :	0.00000
Gallons Of Liquid Removed Upon Completion :	0.00000
Cubic Yards Of Solids Treated Upon Completion :	0.00000
Actvty Deleted Via Commitmnt/Completns Screen :	Not reported
Facility Id :	01490011
AWP Activities Code :	6.00000
DTSC Site Activity Code :	ORDER
Activity Code Def:	I/SE, IORSE, FFA, FFSRA, VCA, EA
AWP Activity Id :	VCP
Dt Activity Due For Completion :	Not reported
Revised Due Date :	Not reported
Date Activity Completed :	04011996
Est # Of Person-years To Complete :	0.00000
Est. Size Of An Activity Code :	Not reported
Site Status When Activity Commitment Made :	COM
Status Code Definition :	CERTIFIED / OPERATION & MAINTENANCE
Cubic Yards Of Solids Removed At Completion :	0.00000
Gallons Of Liquid Removed Upon Completion :	0.00000

Map ID
Direction
Distance
Distance (ft.)
Elevation Site

MAP FINDINGS

Database(s)
EDR ID Number
EPA ID Number

PACIFIC GAS & ELECTRIC CO- EMERYVILLE (Continued)

S102008233

Cubic Yards Of Solids Treated Upon Completion : 0.00000
Actvty Deleted Via Commitmnt/Completns Screen : Not reported
Facility Id : 01490011
AWP Activities Code : 7.00000
DTSC Site Activity Code : RAW
Activity Code Def: REMOVAL ACTION WORKPLAN
AWP Activity Id : Not reported
Dt Activity Due For Completion : Not reported
Revised Due Date : Not reported
Date Activity Completed : 07241996
Est # Of Person-years To Complete : 0.00000
Est. Size Of An Activity Code : Not reported
Site Status When Activity Commitment Made : COM
Status Code Definition : CERTIFIED / OPERATION & MAINTENANCE
Cubic Yards Of Solids Removed At Completion : 0.00000
Gallons Of Liquid Removed Upon Completion : 0.00000
Cubic Yards Of Solids Treated Upon Completion : 0.00000
Actvty Deleted Via Commitmnt/Completns Screen : Not reported
Facility Id : 01490011
AWP Activities Code : 9.00000
DTSC Site Activity Code : RA
Activity Code Def: REMOVAL ACTION
AWP Activity Id : Not reported
Dt Activity Due For Completion : Not reported
Revised Due Date : Not reported
Date Activity Completed : 11061996
Est # Of Person-years To Complete : 0.00000
Est. Size Of An Activity Code : Not reported
Site Status When Activity Commitment Made : COM
Status Code Definition : CERTIFIED / OPERATION & MAINTENANCE
Cubic Yards Of Solids Removed At Completion : 7107.00000
Gallons Of Liquid Removed Upon Completion : 0.00000
Cubic Yards Of Solids Treated Upon Completion : 0.00000
Actvty Deleted Via Commitmnt/Completns Screen : Not reported
Facility Id : 01490011
AWP Activities Code : 10.00000
DTSC Site Activity Code : CEQA
Activity Code Def: CEQA INCLUDING NEGATIVE DECS
AWP Activity Id : NOD
Dt Activity Due For Completion : Not reported
Revised Due Date : Not reported
Date Activity Completed : 07241996
Est # Of Person-years To Complete : 0.00000
Est. Size Of An Activity Code : Not reported
Site Status When Activity Commitment Made : COM
Status Code Definition : CERTIFIED / OPERATION & MAINTENANCE
Cubic Yards Of Solids Removed At Completion : 0.00000
Gallons Of Liquid Removed Upon Completion : 0.00000
Cubic Yards Of Solids Treated Upon Completion : 0.00000
Actvty Deleted Via Commitmnt/Completns Screen : Not reported
Facility Id : 01490011
AWP Activities Code : 11.00000
DTSC Site Activity Code : CERT
Activity Code Def: CERTIFICATION
AWP Activity Id : Not reported
Dt Activity Due For Completion : Not reported
Revised Due Date : Not reported

Map ID
Direction
Distance
Distance (ft.)
Elevation Site

MAP FINDINGS

EDR ID Number
EPA ID Number
Database(s)

PACIFIC GAS & ELECTRIC CO- EMERYVILLE (Continued)

S102008233

Date Activity Completed : 11141998
Est # Of Person-years To Complete : 0.00000
Est. Size Of An Activity Code : Not reported
Site Status When Activity Commitment Made : COM
Status Code Definition : CERTIFIED / OPERATION & MAINTENANCE
Cubic Yards Of Solids Removed At Completion : 0.00000
Gallons Of Liquid Removed Upon Completion : 0.00000
Cubic Yards Of Solids Treated Upon Completion : 0.00000
Actvty Deleted Via Commitmnt/Completns Screen : Not reported
Facility Id : 01490011
AWP Activities Code : 12.00000
DTSC Site Activity Code : DEED
Activity Code Def: DEED RESTRICTIONS
AWP Activity Id : Not reported
Dt Activity Due For Completion : Not reported
Revised Due Date : Not reported
Date Activity Completed : 08261998
Est # Of Person-years To Complete : 0.00000
Est. Size Of An Activity Code : Not reported
Site Status When Activity Commitment Made : COM
Status Code Definition : CERTIFIED / OPERATION & MAINTENANCE
Cubic Yards Of Solids Removed At Completion : 0.00000
Gallons Of Liquid Removed Upon Completion : 0.00000
Cubic Yards Of Solids Treated Upon Completion : 0.00000
Actvty Deleted Via Commitmnt/Completns Screen : Not reported
Facility Id : 01490011
AWP Activities Code : 13.00000
DTSC Site Activity Code : 5YEAR
Activity Code Def: FIVE-YEAR REVIEW REQUIRED BY CERCLA
AWP Activity Id : Not reported
Dt Activity Due For Completion : Not reported
Revised Due Date : Not reported
Date Activity Completed : 04052002
Est # Of Person-years To Complete : 0.00000
Est. Size Of An Activity Code : Not reported
Site Status When Activity Commitment Made : COM
Status Code Definition : CERTIFIED / OPERATION & MAINTENANCE
Cubic Yards Of Solids Removed At Completion : 0.00000
Gallons Of Liquid Removed Upon Completion : 0.00000
Cubic Yards Of Solids Treated Upon Completion : 0.00000
Actvty Deleted Via Commitmnt/Completns Screen : Not reported
Facility Id : 01490011
AWP Activities Code : 14.00000
DTSC Site Activity Code : 5YEAR
Activity Code Def: FIVE-YEAR REVIEW REQUIRED BY CERCLA
AWP Activity Id : Not reported
Dt Activity Due For Completion : 04302007
Revised Due Date : Not reported
Date Activity Completed : Not reported
Est # Of Person-years To Complete : 0.00000
Est. Size Of An Activity Code : Not reported
Site Status When Activity Commitment Made : COM
Status Code Definition : CERTIFIED / OPERATION & MAINTENANCE
Cubic Yards Of Solids Removed At Completion : 0.00000
Gallons Of Liquid Removed Upon Completion : 0.00000
Cubic Yards Of Solids Treated Upon Completion : 0.00000
Actvty Deleted Via Commitmnt/Completns Screen : Not reported

Map ID
 Direction
 Distance
 Distance (ft.)
 Elevation Site

MAP FINDINGS

Database(s) EDR ID Number
 EPA ID Number

PACIFIC GAS & ELECTRIC CO- EMERYVILLE (Continued)

S102008233

Special Program Code: Not reported
 Special Program : Not reported
 Comments Date : 01011995
 Comments : PCBs above cleanup goals were detected in soil during small excavation project. Discussions with Chiron (new property owner) indicate additional excavation and offsite disposal may be necessary. Site has been decertified and removed from the historical list of certified sites.
 VCA sent to Chiron to oversee sampling and removal of PCB containing soils. DTSC will issue new certification following completion of removal action.
 Site Screening Done: Mitre Model required. IRM (excavation of PCB-contaminated soil) is planned.
 A 5 year review was approved. The cap was found to be in good condition and the selected remedy remains protective of human health and the environment.
 Approximately 400 cubic yards of PCB contaminated Soils were removed. Confirmation sampling taken in the excavated areas showed all PCB had been removed.
 Cost Recovery complete. Final payment made by PG&E. Site was Certified in June 1989.
 RAW approved for excavation of contaminated soils above the cleanup level. Since not all soils will be removed, a deed restriction will be placed on the area where contaminants remain.
 Deed restriction recorded limiting use of the property to commercial/industrial.
 Removal Action Implementation Report Approved. Chiron excavated approximately 10,000 cubic yards of soils containing PCBs and hauled them offsite for disposal.
 Site Certified..

CA DEEDS:

Deed Date : 08/26/98
 Deed Date 2 : Not reported
 Deed Date 3 : Not reported
 Deed Date 4 : Not reported
 Deed Date 5 : Not reported
 Deed Date 6 : Not reported
 Deed Date 7 : Not reported
 Deed Date 8 : Not reported
 Deed Date 9 : Not reported
 Deed Date 10 : Not reported

**S81
 SSW
 1/4-1/2
 2427 ft.**

**4525 HOLLIS ST.
 EMERYVILLE, CA 29072**

**CHMIRS S105677839
 N/A**

Site 5 of 5 in cluster S

**Relative:
 Lower**

**Actual:
 20 ft.**

CHMIRS:
 OES Control Number: 01-0154 DOT ID: Not reported
 DOT Hazard Class: Not Reported
 Chemical Name: Transformer Oil
 Extent of Release: Not reported
 CAS Number: Not reported Quantity Released: 200
 Environmental Contamination: None Reported Property Use: Not reported
 Incident Date: Not reported Date Completed: 1/9/01
 Time Completed : Not reported

Map ID
 Direction
 Distance
 Distance (ft.)
 Elevation Site

MAP FINDINGS

Database(s) EDR ID Number
 EPA ID Number

(Continued)

S105677839

Physical State Stored :	Not reported
Physical State Released :	Not reported
Release Unit :	Not reported
Container Description :	Not reported
Container Type :	Not reported
Container Material :	Not reported
Level Of Container :	Not reported
Container Capacity :	Not reported
Container Capacity Units (code) :	Not reported
Extent Of Release (code) :	Not reported
Agency Id Number :	Not reported
Agency Incident Number :	Not reported
OES Incident Number :	01-0154
Time Notified :	Not reported
Surrounding Area :	Not reported
Estimated Temperature :	Not reported
Property Management :	Not reported
More Than Two Substances Involved? :	Not reported
Special Studies 1 :	Not reported
Special Studies 2 :	Not reported
Special Studies 3 :	Not reported
Special Studies 4 :	Not reported
Special Studies 5 :	Not reported
Special Studies 6 :	Not reported
Responding Agency Personnel # Of Injuries :	0
Responding Agency Personnel # Of Fatalities :	0
Resp Agncy Personnel # Of Decontaminated :	Not reported
Others Number Of Decontaminated :	Not reported
Others Number Of Injuries :	Not reported
Others Number Of Fatalities :	Not reported
Vehicle Make/year :	Not reported
Vehicle License Number :	Not reported
Vehicle State :	Not reported
Vehicle Id Number :	Not reported
CA/DOT/PUC/ICC Number :	Not reported
Company Name :	Not reported
Reporting Officer Name/ID :	Not reported
Report Date :	Not reported
Comments :	Not reported
Facility Telephone Number :	Not reported
Waterway Involved :	No
Waterway :	Not reported
Spill Site :	Residence
Cleanup By :	Contractor
Containment :	Yes
What Happened :	Faxed from NRC to OES: Caller thinks transformer oil was spilled from a transformer or some kind of tank. Spill was secured by a contractor.
Date/Time :	1/9/01 845
Evacuations :	0
Type :	PETROLEUM
Other :	Not reported
Chemical 1 :	Not Reported
Chemical 2 :	Not Reported
Chemical 3 :	Not Reported

MAP FINDINGS

Map ID
 Direction
 Distance
 Distance (ft.)
 Elevation

Site

Database(s)

EDR ID Number
 EPA ID Number

Q82
West
 1/4-1/2
 2432 ft.

MICHEL AND PELTON
5743 LANDREGAN ST
EMERYVILLE, CA

CA SLIC **1000590073**
LUST **N/A**

Site 4 of 5 in cluster Q

Relative:
Lower

State LUST:

Actual:
15 ft.

Cross Street: Not reported
 Qty Leaked: 0
 Case Number: 01S0054
 Reg Board: 2
 Chemical: 108952
 Lead Agency: Regional Board
 Local Agency: 0
 Case Type: Undefined
 Status: Leak being confirmed
 Review Date: 04/22/1997
 Workplan: Not reported
 Pollution Char: Not reported
 Remed Action: Not reported
 Monitoring: Not reported
 Close Date: Not reported
 Release Date: 01/01/1985
 Cleanup Fund Id: Not reported
 Discover Date: / /
 Enforcement Dt: Not reported
 Enf Type: Not reported
 Enter Date: / /
 Funding: Not reported
 Staff Initials: UNK
 How Discovered: Tank Closure
 How Stopped: Not reported
 Interim: Not reported
 Leak Cause: UNK
 Leak Source: UNK
 MTBE Date: / /
 Max MTBE GW: 0 Parts per Billion
 MTBE Tested: Not Required to be Tested.
 Priority: Not reported
 Local Case #: Not reported
 Beneficial: Not reported
 Staff: BG
 GW Qualifier: Not reported
 Max MTBE Soil: Not reported
 Soil Qualifier: Not reported
 Hydr Basin #: Not reported
 Operator: Not reported
 Oversight Prgm: Spills, Leaks, Investigations and Cleanup UST
 Oversight Prgm: SLIC
 Review Date: Not reported
 Stop Date: / /
 Work Suspended: No
 Responsible Party: BLANK RP
 RP Address: Not reported
 Global Id: T0600191480
 Org Name: Not reported
 Contact Person: Not reported
 MTBE Conc: 0
 Mtbe Fuel: 0

Confirm Leak: 04/22/1997
 Prelim Assess: Not reported
 Remed Plan: Not reported

Map ID
 Direction
 Distance
 Distance (ft.)
 Elevation Site

MAP FINDINGS

Database(s) EDR ID Number
 EPA ID Number

MICHEL AND PELTON (Continued)

1000590073

Water System Name: Not reported
 Well Name: Not reported
 Distance To LUST: 0
 Waste Discharge Global ID: Not reported
 Waste Disch Assigned Name: Not reported

LUST Region 2:

Region: 2
 Case Number: T0600191480
 Facility Id: 01S0054
 Entered Date: / /
 Facility Status: Leak being confirmed
 Maximum Soil Concentration: 0
 Maximum Groundwater Impact: 0
 County : Alameda
 Current Benzene: 0
 MTBE Detected in GW: Not reported
 MTBE Detected in Soil: Not reported
 MTBE: 0
 MTBE Qualify: 0

SLIC Region 2:

Facility ID: 01S0054
 Region: 2
 Facility Status: Inactive Not reported
 Staff: BG Not reported
 Last Site Update: 02/23/1987
 NPL Status: Not an NPL site Discovery Date: Not reported
 Case List: SLIC Imaged: No
 Date Closed: Not reported
 Abate Method: Not reported Substance: Not reported
 Case Type: TK Sample Date: Not reported
 Contamination: Not reported
 Lead: RWQCB
 Contamination Level:
 Number of Municipal Wells Contaminated by Site: 0
 Number of Private Wells Contaminated by Site: 0
 Soil Removal or Contaminant Action Started:
 Soil Removal or Contaminant Action Completed: 0
 On-Site Groundwater Extraction or Containment is Needed: 0
 On-Site Groundwater Extraction or Containment Started:
 Off-Site Groundwater Extraction or Containment is Needed: 0
 Off-Site Groundwater Extraction or Containment Started:
 Length of Contamination Plume (Feet): 0
 Depth of Contamination Plume (Feet): 0
 Wells Closed Due To Contamination of Site:
 Date of Wells Closure:
 Nearest Public or Private Drinking Water Well (Feet): 0
 Under Jurisdiction of Lead Agency Date:
 Latitude/Longitude: 38 / -122
 Flow Rate: 0
 Flow Date:
 Percent of Contaminants Contained: 0
 Contaminant Type:
 EPA ID:
 Stages of Site Investigation Process Initiated:
 Begun Characterization : Not reported
 Completed Characterization : Not reported

Map ID
 Direction
 Distance
 Distance (ft.)
 Elevation Site

MAP FINDINGS

Database(s) EDR ID Number
 EPA ID Number

MICHEL AND PELTON (Continued)

1000590073

Begun Remediation: Not reported
 Completed Remediation: Not reported
 Submitted Remediation Plan: Not reported
 Approved Remediation Plan: Not reported
 Begun Final Remedial Action: Not reported
 Completed Final Remedial Action: Not reported
 Facility Desc: ANIMAL CARE PRODUCTS
 Comment: Not reported

T83 OWENS TRUCKING AND CONCRETE SA
WNW 5812 HOLLIS ST
1/4-1/2 EMERYVILLE, CA 94608
2438 ft.

CA FID UST S101624445
HAZNET N/A
Cortese

Site 1 of 2 in cluster T

**Relative:
 Lower**

HAZNET:
 Gepaid: CAL000057152
 Tepaid: CAD053044053
 Gen County: 1
 Tsd County: 1
 Tons: .0333
 Category: Liquids with halogenated organic compounds > 1000 mg/l
 Disposal Method: Transfer Station
 Contact: Not reported
 Telephone: (000) 000-0000
 Mailing Address: 5812 HOLLIS ST
 EMERYVILLE, CA 94608 - 2016
 County 1

**Actual:
 18 ft.**

Gepaid: CAL000057152
 Tepaid: CAD053044053
 Gen County: Alameda
 Tsd County: Alameda
 Tons: 0.14
 Category: Liquids with halogenated organic compounds > 1000 mg/l
 Disposal Method: Transfer Station
 Contact: --
 Telephone: 0
 Mailing Address: 5812 HOLLIS ST
 EMERYVILLE, CA 94608 - 2016
 County 1

CORTESE:
 Reg Id: 01-1206
 Region: CORTESE
 Reg By: Leaking Underground Storage Tanks

T84 5812 HOLLIS ST
WNW 5812 HOLLIS ST
1/4-1/2 EMERYVILLE, CA
2438 ft.

LUST S105619254
N/A

Site 2 of 2 in cluster T

**Relative:
 Lower**

LUST Alameda County:
 Region : ALAMEDA
 Facility ID : RO0000201
 RWB Site ID : 49
 Local Site # : 49
 Confirmed Date : / /

**Actual:
 18 ft.**

Map ID
 Direction
 Distance
 Distance (ft.)
 Elevation Site

MAP FINDINGS

Database(s) EDR ID Number
 EPA ID Number

(Continued)

S105619254

Case Closed : Not reported
 Case Closed Dt : Not reported

Q85
 West
 1/4-1/2
 2440 ft.

**CHEVRON EMERYVILLE TERMINAL
 LANDREGAN / POWELL
 EMERYVILLE, CA**

CA SLIC S101641307
 N/A

Site 5 of 5 In cluster Q

Relative:
 Lower

Actual:
 15 ft.

SLIC Region 2:

Facility ID: 01S0034
 Region: 2
 Facility Status: Inactive Not reported
 Staff: BG Not reported
 Last Site Update: 02/23/1987
 NPL Status: Not an NPL site Discovery Date: Not reported
 Case List: SLIC Imaged: No
 Date Closed: Not reported
 Abate Method: Not reported Substance: Not reported
 Case Type: NT Sample Date: Not reported
 Contamination: Not reported
 Lead: RWQCB

Contamination Level:
 Number of Municipal Wells Contaminated by Site: 0
 Number of Private Wells Contaminated by Site: 0
 Soil Removal or Contaminant Action Started:
 Soil Removal or Contaminant Action Completed: 0
 On-Site Groundwater Extraction or Containment is Needed: 0
 On-Site Groundwater Extraction or Containment Started:
 Off-Site Groundwater Extraction or Containment is Needed: 0
 Off-Site Groundwater Extraction or Containment Started:
 Length of Contamination Plume (Feet): 0
 Depth of Contamination Plume (Feet): 0
 Wells Closed Due To Contamination of Site:
 Date of Wells Closure:
 Nearest Public or Private Drinking Water Well (Feet): 0
 Under Jurisdiction of Lead Agency Date:
 Latitude/Longitude: 0 / 0
 Flow Rate: 0
 Flow Date:
 Percent of Contaminants Contained: 0
 Contaminant Type:
 EPA ID:
 Stages of Site Investigation Process Initiated:
 Begun Characterization : No
 Completed Characterization : No
 Begun Remediation: No
 Completed Remediation: No
 Submitted Remediation Plan: No
 Approved Remediation Plan: No
 Begun Final Remedial Action: No
 Completed Final Remedial Action: No

Facility Desc: STORAGE/LOADING FACILITY
 Comment: Not reported

MAP FINDINGS

Map ID
 Direction
 Distance
 Distance (ft.)
 Elevation Site

Database(s) EDR ID Number
 EPA ID Number

U86 **LUST** **S105619605**
SSE **4800 SAN PABLO AVE** **N/A**
1/4-1/2 **EMERYVILLE, CA**

Site 1 of 2 in cluster U

Relative: LUST Alameda County:
Higher Region : ALAMEDA
Actual: Facility ID : RO0000589
46 ft. RWB Site ID : 4987
 Local Site # : 0
 Confirmed Date : 02/16/1994
 Case Closed : Yes
 Case Closed Dt : 9/25/98

U87 **Cortese** **S102440783**
SSE **4800 SAN PABLO AVE** **LUST** **N/A**
1/4-1/2 **EMERYVILLE, CA 94608**

Site 2 of 2 in cluster U

Relative: State LUST:
Higher Cross Street: 48TH ST
Actual: Qty Leaked: Not reported
46 ft. Case Number Jan-87
 Reg Board: 2
 Chemical: Gasoline
 Lead Agency: Local Agency
 Local Agency : 0
 Case Type: Other ground water affected
 Status: Post remedial action monitoring
 Abate Method: No Action Taken - no action has as yet been taken at the site
 Review Date: Not reported Confirm Leak: Not reported
 Workplan: Not reported Prelim Assess: Not reported
 Pollution Char: 9/28/95 Remed Plan: 9/28/95
 Remed Action: Not reported
 Monitoring: 3/19/98
 Close Date: Not reported
 Release Date: 02/16/1994
 Cleanup Fund Id : Not reported
 Discover Date : 01/18/1994
 Enforcement Dt : Not reported
 Enf Type: Not reported
 Enter Date : 06/14/1994
 Funding: Federal Funds
 Staff Initials: UNK
 How Discovered: OM
 How Stopped: Not reported
 Interim : No
 Leak Cause: UNK
 Leak Source: UNK
 MTBE Date : / /
 Max MTBE GW : 0 Parts per Billion
 MTBE Tested: Site NOT Tested for MTBE.Includes Unknown and Not Analyzed.
 Priority: Not reported
 Local Case # : 4987
 Beneficial: Not reported
 Staff : BG
 GW Qualifier : Not reported
 Max MTBE Soil : Not reported
 Soil Qualifier : Not reported

Map ID
Direction
Distance
Distance (ft.)
Elevation Site

MAP FINDINGS

Database(s) EDR ID Number
EPA ID Number

VACANT LOT (Continued)

S102440783

Hydr Basin #: Not reported
Operator : Not reported
Oversight Prgm: Local Oversight Program UST
Oversight Prgm : LOP
Review Date : 04/09/1999
Stop Date : 01/18/1994
Work Suspended : No
Responsible Party: BLANK RP
RP Address: Not reported
Global Id: T0600101836
Org Name: Not reported
Contact Person: Not reported
MTBE Conc: 0
Mtbe Fuel: 1
Water System Name: Not reported
Well Name: Not reported
Distance To LUST: 0
Waste Discharge Global ID: Not reported
Waste Disch Assigned Name: Not reported

LUST Region 2:

Region: 2
Case Number: T0600101836
Facility Id: 01-1987
Entered Date: 06/14/1994
Facility Status: Post remedial action monitoring
Maximum Soil Concentration: 3900
Maximum Groundwater Impact: 1900
County : Alameda
Current Benzene: 27
MTBE Detected in GW: Not reported
MTBE Detected in Soil: Not reported
MTBE: 0
MTBE Qualify: Not reported

CORTESE:

Reg Id: 01-1987
Region: CORTESE
Reg By: Leaking Underground Storage Tanks

V88
NNW
1/4-1/2
2470 ft.

CARS RENT A CAR
6301 SAN PABLO AVE
OAKLAND, CA 94608

Cortese S102426380
LUST N/A

Site 1 of 4 in cluster V

Relative:
Lower

Actual:
41 ft.

State LUST:

Cross Street: Not reported
Qty Leaked: Not reported
Case Number: Jan-08
Reg Board: 2
Chemical: Gasoline
Lead Agency: Local Agency
Local Agency : 0
Case Type: Other ground water affected
Status: No Action
Abate Method: Excavate and Dispose - remove contaminated soil and dispose in approved site, Remove Free Product - remove floating product from water table
Review Date: Not reported
Workplan: 10/22/96
Confirm Leak: Not reported
Prelim Assess: 10/22/96

Map ID
Direction
Distance
Distance (ft.)
Elevation Site

MAP FINDINGS

Database(s) EDR ID Number
EPA ID Number

CARS RENT A CAR (Continued)

S102426380

Pollution Char: Not reported Remed Plan: Not reported
Remed Action: Not reported
Monitoring: Not reported
Close Date: Not reported
Release Date: 10/22/1998
Cleanup Fund Id : Not reported
Discover Date : 08/05/1994
Enforcement Dt : Not reported
Enf Type: Not reported
Enter Date : 09/06/1994
Funding: Federal Funds
Staff Initials: UNK
How Discovered: Tank Closure
How Stopped: Not reported
Interim : Yes
Leak Cause: UNK
Leak Source: UNK
MTBE Date : 10/09/1997
Max MTBE GW : 270 Parts per Billion
MTBE Tested: MTBE Detected. Site tested for MTBE & MTBE detected
Priority: Not reported
Local Case # : 1683
Beneficial: Not reported
Staff : BG
GW Qualifier : =
Max MTBE Soil : Not reported
Soil Qualifier : Not reported
Hydr Basin #: Not reported
Operator : Not reported
Oversight Prgm: Local Oversight Program UST
Oversight Prgm : LOP
Review Date : 08/15/2001
Stop Date : 08/05/1994
Work Suspended :No
Responsible Party:BLANK RP
RP Address: Not reported
Global Id: T0600101855
Org Name: Not reported
Contact Person: Not reported
MTBE Conc: 3
Mtbe Fuel: 1
Water System Name: Not reported
Well Name: Not reported
Distance To LUST: 0
Waste Discharge Global ID: Not reported
Waste Disch Assigned Name: Not reported

LUST Region 2:

Region: 2
Case Number: T0600101855
Facility Id: 01-2008
Entered Date: 09/06/1994
Facility Status: Preliminary site assessment underway
Maximum Soil Concentration: 540
Maximum Groundwater Impact: 23000
County : Alameda
Current Benzene: 64
MTBE Detected in GW: 270

Map ID
 Direction
 Distance
 Distance (ft.)
 Elevation Site

MAP FINDINGS

Database(s) EDR ID Number
 EPA ID Number

CARS RENT A CAR (Continued)

S102426380

MTBE Detected in Soil: Not reported
 MTBE: 270
 MTBE Qualify: Not reported

CORTESE:

Reg id: 01-2008
 Region: CORTESE
 Reg By: Leaking Underground Storage Tanks

V89
 NNW
 1/4-1/2
 2471 ft.

**6301 SAN PABLO AVE
 OAKLAND, CA**

**LUST S105619473
 N/A**

Site 2 of 4 in cluster V

Relative:
 Lower

LUST Alameda County:
 Region : ALAMEDA
 Facility ID : RO0000445
 RWB Site ID : 1683
 Local Site # : 1683
 Confirmed Date : 08/05/1994
 Case Closed : Not reported
 Case Closed Dt : Not reported

Actual:
 41 ft.

W90
 SE
 1/4-1/2
 2578 ft.

**FLECTO CO THE INC
 1000_45TH ST
 OAKLAND, CA 94608**

**RCRIS-SQG 1000181097
 FINDS CAD009140054
 CA FID UST
 HIST UST
 Cortese
 LUST**

Site 1 of 2 in cluster W

Relative:
 Higher

RCRIS:
 Owner: R P M INC
 (330) 273-5090
 EPA ID: CAD009140054
 Contact: ENVIRONMENTAL MANAGER
 Classification: Small Quantity Generator
 Used Oil Recyc: No
 TSDF Activities: Not reported
 Violation Status: Violations exist
 Regulation Violated: 262.10-12.A
 Area of Violation: GENERATOR-ALL REQUIREMENTS (OVERSIGHT)
 Date Violation Determined: 02/20/1986
 Actual Date Achieved Compliance: 08/25/1992
 Enforcement Action: WRITTEN INFORMAL
 Enforcement Action Date: 02/20/1986
 Penalty Type: Not reported

Actual:
 64 ft.

There are 1 violation record(s) reported at this site:

Evaluation	Area of Violation	Date of Compliance
Compliance Evaluation Inspection	GENERATOR-ALL REQUIREMENTS (OVERSIGHT)	19920825

Map ID
Direction
Distance
Distance (ft.)
Elevation Site

MAP FINDINGS

Database(s) EBR-ID Number
EPA-ID Number

FLECTO CO THE INC (Continued)

1000181097

FINDS:

Other Pertinent Environmental Activity Identified at Site:

- AIRS Facility System (AIRS/AFS)
- Facility Registry System (FRS)
- National Emissions Trends (NET)
- Resource Conservation and Recovery Act Information system (RCRAINFO)
- Toxic Chemical Release Inventory System (TRIS)

State LUST:

Cross Street: Not reported
Qty Leaked: Not reported
Case Number: Jan-75
Reg Board: 2
Chemical: Mineral Spirits
Lead Agency: Local Agency
Local Agency : 0
Case Type: Other ground water affected
Status: Case Closed
Abate Method: Excavate and Dispose - remove contaminated soil and dispose in approved site
Review Date: Not reported
Workplan: Not reported
Pollution Char: Not reported
Remed Action: Not reported
Monitoring: Not reported
Close Date: 11/15/2000
Release Date: 08/01/1997
Cleanup Fund Id : Not reported
Discover Date : 07/30/1997
Enforcement Dt : Not reported
Enf Type: Not reported
Enter Date : 01/23/1998
Funding: Federal Funds
Staff Initials: UNK
How Discovered: Tank Closure
How Stopped: Not reported
Interim : Yes
Leak Cause: UNK
Leak Source: UNK
MTBE Date : 12/27/1999
Max MTBE GW : 250 Parts per Billion
MTBE Tested: MTBE Detected. Site tested for MTBE & MTBE detected
Priority: Not reported
Local Case # : 335
Beneficial: Not reported
Staff : BG
GW Qualifier : <
Max MTBE Soil : 3 Parts per Million
Soil Qualifier : <
Hydr Basin #: Not reported
Operator : Not reported
Oversight Prgm: Local Oversight Program UST
Oversight Prgm : LOP
Review Date : 12/05/2000
Stop Date : 07/30/1997
Work Suspended :No
Responsible Party:BLANK RP

Confirm Leak: Not reported
Prelim Assess: Not reported
Remed Plan: Not reported

Map ID
 Direction
 Distance
 Distance (ft.)
 Elevation Site

MAP FINDINGS

Database(s) EDR ID Number
 EPA ID Number

FLECTO CO THE INC (Continued)

1000181097

RP Address: Not reported
 Global Id: T0600102091
 Org Name: Not reported
 Contact Person: Not reported
 MTBE Conc: 2
 Mtbe Fuel: 0
 Water System Name: Not reported
 Well Name: Not reported
 Distance To Lust: 0
 Waste Discharge Global ID: Not reported
 Waste Disch Assigned Name: Not reported

LUST Region 2:

Region: 2
 Case Number: T0600102091
 Facility Id: 01-2275
 Entered Date: 01/23/1998
 Facility Status: Case Closed
 Maximum Soil Concentration: 2100
 Maximum Groundwater Impact: 38000
 County : Alameda
 Current Benzene: Not reported
 MTBE Detected in GW: 250
 MTBE Detected in Soil: 3
 MTBE: 250
 MTBE Qualify: <

CORTESE:

Reg Id: 01-2275
 Region: CORTESE
 Reg By: Leaking Underground Storage Tanks

 Reg Id: 38-0076
 Region: CORTESE
 Reg By: Leaking Underground Storage Tanks

FID:

Facility ID:	01002625	Regulate ID:	00020119
Reg By:	Active Underground Storage Tank Location		
Cortese Code:	Not reported	SIC Code:	Not reported
Status:	Active	Facility Tel:	(415) 655-2470
Mail To:	Not reported 1000 045TH ST OAKLAND, CA 94608		
Contact:	Not reported	Contact Tel:	Not reported
DUNS No:	Not reported	NPDES No:	Not reported
Creation:	10/22/93	Modified:	00/00/00
EPA ID:	Not reported		
Comments:	Not reported		

UST HIST:

Facility ID:	20119	Container Num:	1
Tank Num:	1	Year Installed:	1978
Tank Capacity:	6000		
Tank Used for:	PRODUCT	Tank Construction:	1/4 inches
Type of Fuel:	Not Reported		
Leak Detection:	Stock Inventor	Telephone:	(415) 655-2470
Contact Name:	STEPHEN DEPETRIS	Region:	STATE
Total Tanks:	4		

Map ID
 Direction
 Distance
 Distance (ft.)
 Elevation Site

MAP FINDINGS

Database(s) EDR ID Number
 EPA ID Number

FLECTO CO THE INC (Continued)

1000181097

Facility Type: 2	Other Type: PAINT MANUFACTURING
Facility ID: 20119	
Tank Num: 2	Container Num: 2
Tank Capacity: 6000	Year Installed: 1978
Tank Used for: PRODUCT	
Type of Fuel: Not Reported	Tank Construction: 1/4 inches
Leak Detection: Stock Inventor	
Contact Name: STEPHEN DEPETRIS	Telephone: (415) 655-2470
Total Tanks: 4	Region: STATE
Facility Type: 2	Other Type: PAINT MANUFACTURING
Facility ID: 20119	
Tank Num: 3	Container Num: 3
Tank Capacity: 8000	Year Installed: 1978
Tank Used for: PRODUCT	
Type of Fuel: Not Reported	Tank Construction: 1/4 inches
Leak Detection: Stock Inventor	
Contact Name: STEPHEN DEPETRIS	Telephone: (415) 655-2470
Total Tanks: 4	Region: STATE
Facility Type: 2	Other Type: PAINT MANUFACTURING
Facility ID: 20119	
Tank Num: 4	Container Num: 4
Tank Capacity: 4000	Year Installed: 1978
Tank Used for: PRODUCT	
Type of Fuel: Not Reported	Tank Construction: 1/4 inches
Leak Detection: Stock Inventor	
Contact Name: STEPHEN DEPETRIS	Telephone: (415) 655-2470
Total Tanks: 4	Region: STATE
Facility Type: 2	Other Type: PAINT MANUFACTURING

V91
 NNW
 1/4-1/2
 2580 ft.

BOLINS SERVICE GARAGE
6335 SAN PABLO AVE
OAKLAND, CA 94608

Cortese S102425527
LUST N/A

Site 3 of 4 in cluster V

Relative:
Lower

Actual:
41 ft.

State LUST:

Cross Street:	Not reported	
Qty Leaked:	Not reported	
Case Number	01-0212	
Reg Board:	2	
Chemical:	Gasoline	
Lead Agency:	Local Agency	
Local Agency :	0	
Case Type:	Other ground water affected	
Status:	No Action	
Abate Method:	No Action Taken - no action has as yet been taken at the site	
Review Date:	Not reported	Confirm Leak: Not reported
Workplan:	1/2/65	Prelim Assess: 1/2/65
Pollution Char:	Not reported	Remed Plan: Not reported
Remed Action:	Not reported	
Monitoring:	Not reported	
Close Date:	Not reported	
Release Date:	05/06/1988	
Cleanup Fund Id :	Not reported	
Discover Date :	05/06/1988	
Enforcement Dt :	Not reported	

Map ID
Direction
Distance
Distance (ft.)
Elevation Site

MAP FINDINGS

EDR ID Number
EPA ID Number
Database(s)

BOLINS SERVICE GARAGE (Continued)

S102425527

Enf Type: Not reported
Enter Date : 07/17/1992
Funding: Federal Funds
Staff Initials: UNK
How Discovered: Tank Closure
How Stopped: Not reported
Interim : No
Leak Cause: Structure Failure
Leak Source: Tank
MTBE Date : 01/02/1965
Max MTBE GW : 50 Parts per Billion
MTBE Tested: MTBE Detected. Site tested for MTBE & MTBE detected
Priority: Not reported
Local Case # : 1685
Beneficial: Not reported
Staff : BG
GW Qualifier : Not reported
Max MTBE Soil : Not reported
Soil Qualifier : Not reported
Hydr Basin #: Not reported
Operator : Not reported
Oversight Prgm: Local Oversight Program UST
Oversight Prgm : LOP
Review Date : 04/03/2001
Stop Date : 05/19/1988
Work Suspended :No
Responsible Party:BLANK RP
RP Address: Not reported
Global Id: T0600100198
Org Name: Not reported
Contact Person: Not reported
MTBE Conc: 1
Mtbe Fuel: 1
Water System Name: Not reported
Well Name: Not reported
Distance To Lust: 0
Waste Discharge Global ID: Not reported
Waste Disch Assigned Name: Not reported

LUST Region 2:

Region: 2
Case Number: T0600100198
Facility Id: 01-0212
Entered Date: 07/17/1992
Facility Status: Preliminary site assessment underway
Maximum Soil Concentration: 0
Maximum Groundwater Impact: 0
County : Alameda
Current Benzene: Not reported
MTBE Detected in GW: 50
MTBE Detected in Soil: Not reported
MTBE: 50
MTBE Qualify: Not reported

CORTESE:

Reg Id: 01-0212
Region: CORTESE
Reg By: Leaking Underground Storage Tanks

MAP FINDINGS

Map ID	Direction	Distance	Distance (ft.)	Elevation	Site	Database(s)	EDR ID Number	EPA ID Number
W92	SE	1000 45TH ST	1/4-1/2	2580 ft.	OAKLAND, CA	LUST	S105620096	N/A
Site 2 of 2 in cluster W								
Relative:	Higher	LUST Alameda County:						
		Region :	ALAMEDA					
Actual:	64 ft.	Facility ID :	RO0001153					
		RWB Site ID :	335					
		Local Site # :	0					
		Confirmed Date :	08/15/1997					
		Case Closed :	Yes					
		Case Closed Dt :	11/15/00					
V93	NNW	6335 SAN PABLO AVE	1/4-1/2	2583 ft.	OAKLAND, CA	LUST	S105619189	N/A
Site 4 of 4 in cluster V								
Relative:	Lower	LUST Alameda County:						
		Region :	ALAMEDA					
Actual:	41 ft.	Facility ID :	RO0000130					
		RWB Site ID :	1685					
		Local Site # :	1685					
		Confirmed Date :	05/06/1988					
		Case Closed :	Not reported					
		Case Closed Dt :	Not reported					
94	West	CHEVRON USA INC-WESTERN ASPHALT LAB	1/4-1/2	2602 ft.	1520 POWELL ST	HAZNET	S100932449	N/A
		EMERYVILLE, CA 94608				CA SLIC		
Relative:	Lower	HAZNET:						
		Gepaid:	CAT080010846					
		Tepaid:	CAD981388952					
Actual:	14 ft.	Gen County:	1					
		Tsd County:	Shasta					
		Tons:	12.6420					
		Category:						
		Disposal Method:	Not reported					
		Contact:	CHEVRON USA INC					
		Telephone:	(000) 000-0000					
		Mailing Address:	P.O. BOX 2569					
			OAKLAND, CA 94614					
		County	1					
		Gepaid:	CAT080010846					
		Tepaid:	CAT000646117					
		Gen County:	1					
		Tsd County:	Kings					
		Tons:	58.1532					
		Category:	Contaminated soil from site clean-ups					
		Disposal Method:	Disposal, Land Fill					
		Contact:	CHEVRON USA INC					
		Telephone:	(000) 000-0000					
		Mailing Address:	P.O. BOX 2569					
			OAKLAND, CA 94614					
		County	1					

Map ID
 Direction
 Distance
 Distance (ft.)
 Elevation Site

MAP FINDINGS

Database(s) EDR ID Number
 EPA ID Number

CHEVRON USA INC-WESTERN ASPHALT LAB (Continued)

S100932449

SLIC Region 2:

Facility ID:	01S0187		
Region:	2		
Facility Status:	Inactive	Not reported	
Staff:	BG	Not reported	
Last Site Update:	06/15/1989		
NPL Status:	Not an NPL site	Discovery Date:	Not reported
Case List:	SLIC	Imaged:	No
Date Closed:	Not reported		
Abate Method:	Not reported	Substance:	Not reported
Case Type:	NT	Sample Date:	Not reported
Contamination:	Not reported		
Lead:	RWQCB		
Contamination Level:			
Number of Municipal Wells Contaminated by Site:	0		
Number of Private Wells Contaminated by Site:	0		
Soil Removal or Contaminant Action Started:			
Soil Removal or Contaminant Action Completed:	0		
On-Site Groundwater Extraction or Containment is Needed:	0		
On-Site Groundwater Extraction or Containment Started:			
Off-Site Groundwater Extraction or Containment is Needed:	0		
Off-Site Groundwater Extraction or Containment Started:			
Length of Contamination Plume (Feet):	0		
Depth of Contamination Plume (Feet):	0		
Wells Closed Due To Contamination of Site:			
Date of Wells Closure:			
Nearest Public or Private Drinking Water Well (Feet):	0		
Under Jurisdiction of Lead Agency Date:			
Latitude/Longitude:	38 / -122		
Flow Rate:	0		
Flow Date:			
Percent of Contaminants Contained:	0		
Contaminant Type:			
EPA ID:			
Stages of Site Investigation Process Initiated:			
Begun Characterization :		Not reported	
Completed Characterization :		Not reported	
Begun Remediation:		Not reported	
Completed Remediation:		Not reported	
Submitted Remediation Plan:		Not reported	
Approved Remediation Plan:		Not reported	
Begun Final Remedial Action:		Not reported	
Completed Final Remedial Action:		Not reported	
Facility Desc:	Not reported		
Comment:	Not reported		

X95
SW 4560 HORTON ST.
 1/4-1/2 EMORYVILLE, CA 94608
 2608 ft.
 Site 1 of 3 in cluster X
 Relative:
 Lower
 Actual:
 15 ft.

CHMIRS S105633661
 N/A

Map ID
 Direction
 Distance
 Distance (ft.)
 Elevation Site

MAP FINDINGS

Database(s) EDR ID Number
 EPA ID Number

(Continued)

S105633661

CHMIRS:

OES Control Number:	4469	DOT ID:	Not reported
DOT Hazard Class:	Not Reported		
Chemical Name:	diesel		
Extent of Release:	Not reported		
CAS Number:	Not reported	Quantity Released:	50 to 80 gallons
Environmental Contamination:	None Reported	Property Use:	Not reported
Incident Date:	Not reported	Date Completed:	Not reported
Time Completed :		Not reported	
Physical State Stored :		Not reported	
Physical State Released :		Not reported	
Release Unit :		Not reported	
Container Description :		Not reported	
Container Type :		Not reported	
Container Material :		Not reported	
Level Of Container :		Not reported	
Container Capacity :		Not reported	
Container Capacity Units (code) :		Not reported	
Extent Of Release (code) :		Not reported	
Agency Id Number :		Not reported	
Agency Incident Number :		Not reported	
OES Incident Number :	4469		
Time Notified :		Not reported	
Surrounding Area :		Not reported	
Estimated Temperature :		Not reported	
Property Management :		Not reported	
More Than Two Substances Involved? :		Not reported	
Special Studies 1 :		Not reported	
Special Studies 2 :		Not reported	
Special Studies 3 :		Not reported	
Special Studies 4 :		Not reported	
Special Studies 5 :		Not reported	
Special Studies 6 :		Not reported	
Responding Agency Personel # Of Injuries :	NO		
Responding Agency Personel # Of Fatalities :	NO		
Resp Agency Personel # Of Decontaminated :	Not reported		
Others Number Of Decontaminated :	Not reported		
Others Number Of Injuries :	Not reported		
Others Number Of Fatalities :	Not reported		
Vehicle Make/year :	Not reported		
Vehicle License Number :	Not reported		
Vehicle State :	Not reported		
Vehicle Id Number :	Not reported		
CA/DOT/PUC/ICC Number :	Not reported		
Company Name :	Not reported		
Reporting Officer Name/ID :	Not reported		
Report Date :	Not reported		
Comments :	Not reported		
Facility Telephone Number :	Not reported		
Waterway Involved :	YES		
Waterway :	Not reported		
Spill Site :	OTHER		
Cleanup By :	by residents		
Containment :	NO		
What Happened :	truck hit bottom of fuel tank causing leak.		
Date/Time :	10/03/94 0330		
Evacuations :	NO		

Map ID
 Direction
 Distance
 Distance (ft.)
 Elevation Site

MAP FINDINGS

Database(s) EDR ID Number
 EPA ID Number

(Continued)

S105633661

Type : PETROLEUM
 Other : Not reported
 Chemical 1 : Not Reported
 Chemical 2 : Not Reported
 Chemical 3 : Not Reported

X96 CHIRON CORPORATION
 SW 4560 HORTON ST
 1/4-1/2 EMERYVILLE, CA 94608
 2608 ft.

RCRIS-LQG 1000685732
 FINDS 94608CHRNC45
 TRIS
 HAZNET
 CHMIRS
 CA WDS
 AST

Relative:
 Lower

Site 2 of 3 in cluster X

Actual:
 15 ft.

RCRIS:
 Owner: BGR II ASSOC WAREHAM GROUP
 (415) 457-4964
 EPA ID: CAD046866463
 Contact: CAROLYN OWEN
 (510) 601-3518
 Classification: Large Quantity Generator
 Used Oil Recyc: No
 TSDF Activities: Not reported

BIENNIAL REPORTS:

Last Biennial Reporting Year: 1999

Waste	Quantity (Lbs)	Waste	Quantity (Lbs)
D001	108523.00	D002	25497.00
D003	9807.00	D004	10032.00
D005	360.00	D006	9847.00
D007	10167.00	D008	10657.00
D009	10767.00	D011	13287.00
D022	18480.00	D028	120.00
D035	1320.00	F002	55760.00
F003	62520.00	F005	38480.00
P098	9807.00	P105	9807.00
P106	9807.00	U007	9807.00
U103	9807.00		

Violation Status: Violations exist

Regulation Violated: 262.30-34.C
 Area of Violation: GENERATOR-ALL REQUIREMENTS (OVERSIGHT)
 Date Violation Determined: 07/01/1999
 Actual Date Achieved Compliance: Not reported
 Enforcement Action: WRITTEN INFORMAL
 Enforcement Action Date: 08/30/1999
 Penalty Type: Not reported

Regulation Violated: 279
 Area of Violation: 09GUO
 Date Violation Determined: 07/01/1999
 Actual Date Achieved Compliance: Not reported
 Enforcement Action: WRITTEN INFORMAL
 Enforcement Action Date: 08/30/1999
 Penalty Type: Not reported

Map ID
Direction
Distance
Distance (ft.)
Elevation

MAP FINDINGS

EDR ID Number
EPA ID Number
Database(s)

CHIRON CORPORATION (Continued)

1000685732

There are 2 violation record(s) reported at this site:

<u>Evaluation</u>	<u>Area of Violation</u>	<u>Date of Compliance</u>
Compliance Evaluation Inspection	GENERATOR-ALL REQUIREMENTS (OVERSIGHT) 09GUO	

FINDS:

Other Pertinent Environmental Activity Identified at Site:

- Biennial Reporting System (BRS)
- Facility Registry System (FRS)
- Resource Conservation and Recovery Act Information system (RCRAINFO)
- Toxic Chemical Release Inventory System (TRIS)

HAZNET:

Gepaid: CAD046866463
Tepaid: CAD009452657
Gen County: 1
Tsd County: San Mateo
Tons: 0.0825
Category: Alkaline solution (pH <UN-> 12.5) with metals (antimony, arsenic, barium, beryllium, cadmium, chromium, cobalt, copper, lead, mercury, molybdenum, nickel, selenium, silver, thallium, vanadium, and zinc)

Disposal Method: Recycler
Contact: CHIRON CORPORATION
Telephone: (510) 655-5730
Mailing Address: 4560 HORTON ST
EMERYVILLE, CA 94608 - 2916
County 1

Gepaid: CAD046866463
Tepaid: CAD009452657
Gen County: 1
Tsd County: San Mateo
Tons: 6.213
Category: Alkaline solution without metals (pH > 12.5)

Disposal Method: Recycler
Contact: CHIRON CORPORATION
Telephone: (510) 655-5730
Mailing Address: 4560 HORTON ST
EMERYVILLE, CA 94608 - 2916
County 1

Gepaid: CAD046866463
Tepaid: CAD009452657
Gen County: 1
Tsd County: San Mateo
Tons: 0.1251
Category: Alkaline solution without metals (pH > 12.5)

Disposal Method: Treatment, Incineration
Contact: CHIRON CORPORATION
Telephone: (510) 655-5730
Mailing Address: 4560 HORTON ST
EMERYVILLE, CA 94608 - 2916
County 1

Map ID
 Direction
 Distance
 Distance (ft.)
 Elevation Site

MAP FINDINGS

Database(s) EDR ID Number
 EPA ID Number

CHIRON CORPORATION (Continued)

1000685732

Gepaid: CAD046866463
 Tepaid: CAD009452657
 Gen County: 1
 Tsd County: San Mateo
 Tons: 30.3364
 Category: Aqueous solution with metals (restricted levels and Alkaline solution (pH <UN-> 12.5) with metals (antimony, arsenic, barium, beryllium, cadmium, chromium, cobalt, copper, lead, mercury, molybdenum, nickel, selenium, silver, thallium, vanadium, and zinc))
 Disposal Method: Recycler
 Contact: CHIRON CORPORATION
 Telephone: (510) 655-5730
 Mailing Address: 4560 HORTON ST
 EMERYVILLE, CA 94608 - 2916
 County 1
 Gepaid: CAD046866463
 Tepaid: CAD009452657
 Gen County: 1
 Tsd County: San Mateo
 Tons: 0.5003
 Category: Aqueous solution with metals (restricted levels and Alkaline solution (pH <UN-> 12.5) with metals (antimony, arsenic, barium, beryllium, cadmium, chromium, cobalt, copper, lead, mercury, molybdenum, nickel, selenium, silver, thallium, vanadium, and zinc))
 Disposal Method: Treatment, Incineration
 Contact: CHIRON CORPORATION
 Telephone: (510) 655-5730
 Mailing Address: 4560 HORTON ST
 EMERYVILLE, CA 94608 - 2916
 County 1

The CA HAZNET database contains 355 additional records for this site.
 Please click [here](#) or contact your EDR Account Executive for more information.

CHMIRS:

OES Control Number:	9941	DOT ID:	Not reported
DOT Hazard Class:	Not Reported		
Chemical Name:	GASOLINE AND DIESEL		
Extent of Release:	Not reported		
CAS Number:	Not reported	Quantity Released:	EST 10-20 CU YDS
Environmental Contamination:	None Reported	Property Use:	Not reported
Incident Date:	Not reported	Date Completed:	Not reported
Time Completed :	Not reported		
Physical State Stored :	Not reported		
Physical State Released :	Not reported		
Release Unit :	Not reported		
Container Description :	Not reported		
Container Type :	Not reported		
Container Material :	Not reported		
Level Of Container :	Not reported		
Container Capacity :	Not reported		
Container Capacity Units (code) :	Not reported		
Extent Of Release (code) :	Not reported		
Agency Id Number :	Not reported		
Agency Incident Number :	Not reported		
OES Incident Number :	9941		
Time Notified :	Not reported		

Map ID
 Direction
 Distance
 Distance (ft.)
 Elevation Site

MAP FINDINGS

Database(s) EDR ID Number
 EPA ID Number

CHIRON CORPORATION (Continued)

1000685732

Surrounding Area :	Not reported
Estimated Temperature :	Not reported
Property Management :	Not reported
More Than Two Substances Involved? :	Not reported
Special Studies 1 :	Not reported
Special Studies 2 :	Not reported
Special Studies 3 :	Not reported
Special Studies 4 :	Not reported
Special Studies 5 :	Not reported
Special Studies 6 :	Not reported
Responding Agency Personnel # Of Injuries :	NO
Responding Agency Personnel # Of Fatalities :	NO
Resp Agency Personnel # Of Decontaminated :	Not reported
Others Number Of Decontaminated :	Not reported
Others Number Of Injuries :	Not reported
Others Number Of Fatalities :	Not reported
Vehicle Make/year :	Not reported
Vehicle License Number :	Not reported
Vehicle State :	Not reported
Vehicle Id Number :	Not reported
CA/DOT/PUC/ICC Number :	Not reported
Company Name :	Not reported
Reporting Officer Name/ID :	Not reported
Report Date :	Not reported
Comments :	Not reported
Facility Telephone Number :	Not reported
Waterway Involved :	YES
Waterway :	Not reported
Spill Site :	OTHER
Cleanup By :	Not reported
Containment :	NO
What Happened :	discovered during excavation of property
Date/Time :	1500 07sept95
Evacuations :	NO
Type :	PETROLEUM
Other :	Not reported
Chemical 1 :	Not Reported
Chemical 2 :	Not Reported
Chemical 3 :	Not Reported

WDS:

Facility ID:	San Francisco Bay 019395002	Facility Telephone	Not reported
Facility Contact	Not reported	SIC Code 2:	Not reported
SIC Code:	0		
Agency Name:	CHIRON CORPORATION		
Agency Address:	0		
Agency Contact:	Not reported	Agency Phone:	0
Design Flow:	0 Million Gal/Day	Baseline Flow:	0 Million Gal/Day
Facility Type:	Not reported		
Facility Status:	Active - Any facility with a continuous or seasonal discharge that is under Waste Discharge Requirements.		
Agency Type:	Not reported		
Waste Type:	Not reported		
Threat to Water:	Moderate Threat to Water Quality. A violation could have a major adverse impact on receiving biota, can cause aesthetic impairment to a significant human population, or render unusable a potential domestic or municipal water supply. Awsthetic impairment would include nuisance from a waste treatment facility.		
Complexity:	#####		

Map ID
 Direction
 Distance
 Distance (ft.)
 Elevation Site

MAP FINDINGS

Database(s) EDR ID Number
 EPA ID Number

CHIRON CORPORATION (Continued)

1000685732

Reclamation: Not reported
 POTW: Not reported
 NPDES Number: CAG912003 The 1st 2 characters designate the state. The remaining 7 are assigned by the Regional Board
 Subregion: 2
 AST:
 Owner: CHIRON
 Total Gallons: 9520

X97
 SW
 1/2-1
 2647 ft.

**UNKNOWN
 4549 HORTON STREET
 EMERYVILLE, CA 92633**

**Notify 65 S100178876
 N/A**

Site 3 of 3 In cluster X

Relative:
 Lower

NOTIFY 65:
 Date Reported: Not reported Staff Initials: Not reported

Actual:
 15 ft.

Board File Number: Not reported
 Facility Type: Not reported
 Discharge Date: Not reported
 Incident Description: 92633

98
 NNE
 1/2-1
 2720 ft.

**956 62ND STREET
 OAKLAND, CA**

**CHMIRS S105629482
 N/A**

Relative:
 Higher

CHMIRS:
 OES Control Number: 61132 DOT ID: Not reported

Actual:
 62 ft.

DOT Hazard Class: Not Reported
 Chemical Name: HYDROGEN SULFIDE
 Extent of Release: Not reported
 CAS Number: Not reported Quantity Released: 2 - 5 # Cylinders
 Environmental Contamination: None Reported Property Use: Not reported
 Incident Date: Not reported Date Completed: Not reported
 Time Completed : Not reported
 Physical State Stored : Not reported
 Physical State Released : Not reported
 Release Unit : Not reported
 Container Description : Not reported
 Container Type : Not reported
 Container Material : Not reported
 Level Of Container : Not reported
 Container Capacity : Not reported
 Container Capacity Units (code) : Not reported
 Extent Of Release (code) : Not reported
 Agency Id Number : Not reported
 Agency Incident Number : Not reported
 OES Incident Number : 61132
 Time Notified : Not reported
 Surrounding Area : Not reported
 Estimated Temperature : Not reported
 Property Management : Not reported
 More Than Two Substances Involved? : Not reported
 Special Studies 1 : Not reported
 Special Studies 2 : Not reported
 Special Studies 3 : Not reported
 Special Studies 4 : Not reported

Map ID
 Direction
 Distance
 Distance (ft.)
 Elevation Site

MAP FINDINGS

Database(s) EDR ID Number
 EPA ID Number

(Continued)

S105629482

Special Studies 5 : Not reported
 Special Studies 6 : Not reported
 Responding Agency Personnel # Of Injuries : NO
 Responding Agency Personnel # Of Fatalities : NO
 Resp Agency Personnel # Of Decontaminated : Not reported
 Others Number Of Decontaminated : Not reported
 Others Number Of Injuries : Not reported
 Others Number Of Fatalities : Not reported
 Vehicle Make/year : Not reported
 Vehicle License Number : Not reported
 Vehicle State : Not reported
 Vehicle Id Number : Not reported
 CA/DOT/PUC/ICC Number : Not reported
 Company Name : Not reported
 Reporting Officer Name/ID : Not reported
 Report Date : Not reported
 Comments : Not reported
 Facility Telephone Number : Not reported
 Waterway Involved : YES
 Waterway : Not reported
 Spill Site : RD
 Cleanup By : superfund
 Containment : NO
 What Happened : illegally abandoned property
 Date/Time : 12/05/93 0841
 Evacuations : NO
 Type : CHEMICAL
 Other : Not reported
 Chemical 1 : Not Reported
 Chemical 2 : Not Reported
 Chemical 3 : Not Reported

99 POST OFFICE
 WNW 1505 62ND AVE
 1/2-1 EMERYVILLE, CA 94068
 2736 ft.

Cortese S103993720
 N/A

Relative: Lower
 Actual: 18 ft.
 CORTESE:
 Reg Id: 01-2065
 Region: CORTESE
 Reg By: Leaking Underground Storage Tanks

100 BP OIL CO FAC SITE NO 11126
 West 1700 POWELL ST
 1/2-1 EMERYVILLE, CA 94608
 2767 ft.

CA FID UST S101579973
 Cortese N/A
 LUST

Relative: Lower
 Actual: 12 ft.
 State LUST:
 Cross Street: Not reported
 Qty Leaked: Not reported
 Case Number: 01-0222
 Reg Board: 2
 Chemical: Waste Oil
 Lead Agency: Local Agency
 Local Agency : 0
 Case Type: Other ground water affected
 Status: Post remedial action monitoring
 Abate Method: No Action Taken - no action has as yet been taken at the site

Map ID
Direction
Distance
Distance (ft.)
Elevation Site

MAP FINDINGS

Database(s) EDR ID Number
EPA ID Number

BP OIL CO FAC SITE NO 11126 (Continued)

S101579973

Review Date: Not reported
Workplan: Not reported
Pollution Char: Not reported
Remed Action: Not reported
Monitoring: 11/13/97
Close Date: Not reported
Release Date: 05/02/1989
Cleanup Fund id : Not reported
Discover Date : 05/02/1989
Enforcement Dt : Not reported
Enf Type: Not reported
Enter Date : 11/26/1990
Funding: Federal Funds
Staff Initials: UNK
How Discovered: Tank Closure
How Stopped: Not reported
Interim : No
Leak Cause: Structure Failure
Leak Source: Tank
MTBE Date : 01/02/1965
Max MTBE GW : 11000 Parts per Billion
MTBE Tested: MTBE Detected. Site tested for MTBE & MTBE detected
Priority: Not reported
Local Case # : 4050
Beneficial: Not reported
Staff : BG
GW Qualifier : Not reported
Max MTBE Soil : Not reported
Soil Qualifier : Not reported
Hydr Basin #: Not reported
Operator : Not reported
Oversight Prgm: Local Oversight Program UST
Oversight Prgm : LOP
Review Date : 06/19/2001
Stop Date : 05/08/1989
Work Suspended :No
Responsible Party:BLANK RP
RP Address: Not reported
Global Id: T0600100208
Org Name: Not reported
Contact Person: Not reported
MTBE Conc: 1
Mtbe Fuel: 0
Water System Name: Not reported
Well Name: Not reported
Distance To Lust: 0
Waste Discharge Global ID: Not reported
Waste Disch Assigned Name: Not reported

LUST Region 2:

Region: 2
Case Number: T0600100208
Facility Id: 01-0222
Entered Date: 11/26/1990
Facility Status: Post remedial action monitoring
Maximum Soil Concentration: 10000
Maximum Groundwater Impact: 11000
County : Alameda

Map ID
 Direction
 Distance
 Distance (ft.)
 Elevation

MAP FINDINGS

BP OIL CO FAC SITE NO 11126 (Continued)

EDR ID Number
 EPA ID Number

Database(s)

Current Benzene: Not reported
 MTBE Detected in GW: 11000
 MTBE Detected in Soil: Not reported
 MTBE: 11000
 MTBE Qualify: Not reported

S101579973

CORTESE:

Reg Id: 01-0222
 Region: CORTESE
 Reg By: Leaking Underground Storage Tanks

FID:

Facility ID:	01000356	Regulate ID:	00039595
Reg By:	Active Underground Storage Tank Location		
Cortese Code:	Not reported	SIC Code:	Not reported
Status:	Active	Facility Tel:	(415) 655-0909
Mail To:	Not reported		
	2868 PROSPECT DR		
	EMERYVILLE, CA 94608		
Contact:	Not reported	Contact Tel:	Not reported
DUNs No:	Not reported	NPDES No:	Not reported
Creation:	10/22/93	Modified:	00/00/00
EPA ID:	Not reported		
Comments:	Not reported		

101
 South
 1/2-1
 2786 ft.

PARK AVENUE PROPERTY
1199 PARK AVE
EMERYVILLE, CA

Cortese S100226342
N/A

Relative:
 Lower

CORTESE:

Reg Id: 01-0897
 Region: CORTESE
 Reg By: Leaking Underground Storage Tanks

Actual:
 36 ft.

102
 NE
 1/2-1
 2791 ft.

900 STANFORD AVENUE
OAKLAND, CA 94608

CHMIRS S100280165
N/A

Relative:
 Higher

CHMIRS:

OES Control Number:	9100614	DOT ID:	2874
DOT Hazard Class:	Flammable liquid		
Chemical Name:	FUFURYL ALCOHOL		
Extent of Release:	Not reported		
CAS Number:	Not reported	Quantity Released:	12
Environmental Contamination:	Ground	Property Use:	Manufacturing
Incident Date:	08-JUL-91	Date Completed:	08-JUL-91
Time Completed :	1420		
Physical State Stored :	Liquid		
Physical State Released :	Liquid		
Release Unit :	Gallons		
Container Description :	2		
Container Type :	21		
Container Material :	Aluminum and Aluminium alloys		
Level Of Container :	Ground Level		
Container Capacity :	20		
Container Capacity Units (code) :	Gallons		
Extent Of Release (code) :	2		

Map ID
 Direction
 Distance
 Distance (ft.)
 Elevation Site

MAP FINDINGS

Database(s) EDR ID Number
 EPA ID Number

(Continued)

S100280165

Agency Id Number : 1075
 Agency Incident Number : 119442
 OES Incident Number : 9100614
 Time Notified : 1220
 Surrounding Area : 700
 Estimated Temperature : 75
 Property Management : P
 More Than Two Substances Involved? : Not reported
 Special Studies 1 : Not reported
 Special Studies 2 : Not reported
 Special Studies 3 : Not reported
 Special Studies 4 : Not reported
 Special Studies 5 : Not reported
 Special Studies 6 : Not reported
 Responding Agency Personnel # Of Injuries : 0
 Responding Agency Personnel # Of Fatalities : 0
 Resp Agency Personnel # Of Decontaminated : 0
 Others Number Of Decontaminated : 0
 Others Number Of Injuries : 0
 Others Number Of Fatalities : 0
 Vehicle Make/year : Not reported
 Vehicle License Number : Not reported
 Vehicle State : Not reported
 Vehicle Id Number : Not reported
 CA/DOT/PUC/ICC Number : Not reported
 Company Name : Not reported
 Reporting Officer Name/ID : CAPT. WAYNE GASKIN
 Report Date : 08-JUL-91
 Comments : Yes
 Facility Telephone Number : 415 273-3856
 Waterway Involved : Not reported
 Waterway : Not reported
 Spill Site : Not reported
 Cleanup By : Not reported
 Containment : Not reported
 What Happened : Not reported
 Date/Time : Not reported
 Evacuations : Not reported
 Type : Not reported
 Other : Not reported
 Chemical 1 : Not Reported
 Chemical 2 : Not Reported
 Chemical 3 : Not Reported

103
 SW
 1/2-1
 2807 ft.

4561 HORTON ST. (TEMESCAL CREEK, SHELL F
 EMERYVILLE, CA 94608

CHMIRS S100274842
 N/A

Relative:
 Lower

Actual:
 14 ft.

CHMIRS:
 OES Control Number: Not reported DOT ID: Not reported
 DOT Hazard Class: Not Reported
 Chemical Name: Not reported
 Extent of Release: Not reported
 CAS Number: Not reported Quantity Released: Not reported
 Environmental Contamination: None Reported Property Use: Not reported
 Incident Date: Not reported Date Completed: Not reported
 Time Completed : 2130
 Physical State Stored : Not reported

Map ID
 Direction
 Distance
 Distance (ft.)
 Elevation Site

MAP FINDINGS

Database(s) EDR ID Number
 EPA ID Number

(Continued)

S100274842

Physical State Released :	Not reported
Release Unit :	Not reported
Container Description :	Not reported
Container Type :	Not reported
Container Material :	Not reported
Level Of Container :	Not reported
Container Capacity :	Not reported
Container Capacity Units (code) :	Not reported
Extent Of Release (code) :	Not reported
Agency Id Number :	1715
Agency Incident Number :	99999
OES Incident Number :	Not reported
Time Notified :	1935
Surrounding Area :	600
Estimated Temperature :	50
Property Management :	S
More Than Two Substances Involved? :	Not reported
Special Studies 1 :	Not reported
Special Studies 2 :	Not reported
Special Studies 3 :	Not reported
Special Studies 4 :	Not reported
Special Studies 5 :	Not reported
Special Studies 6 :	Not reported
Responding Agency Personnel # Of Injuries :	0
Responding Agency Personnel # Of Fatalities :	0
Resp Agency Personnel # Of Decontaminated :	0
Others Number Of Decontaminated :	0
Others Number Of Injuries :	0
Others Number Of Fatalities :	0
Vehicle Make/year :	Not reported
Vehicle License Number :	Not reported
Vehicle State :	Not reported
Vehicle Id Number :	Not reported
CADOT/PUC/ICC Number :	Not reported
Company Name :	Not reported
Reporting Officer Name/ID :	KATHERINE CHESICK
Report Date :	14-MAR-89
Comments :	Not reported
Facility Telephone Number :	415 271-4320
Waterway Involved :	Not reported
Waterway :	Not reported
Spill Site :	Not reported
Cleanup By :	Not reported
Containment :	Not reported
What Happened :	Not reported
Date/Time :	Not reported
Evacuations :	Not reported
Type :	Not reported
Other :	Not reported
Chemical 1 :	Not Reported
Chemical 2 :	Not Reported
Chemical 3 :	Not Reported

Map ID
 Direction
 Distance
 Distance (ft.)
 Elevation Site

MAP FINDINGS

Database(s) EDR ID Number
 EPA ID Number

Y104 **EUROCAR INTERNATIONAL**
SW **4525 HORTON ST**
1/2-1 **EMERYVILLE, CA 94608**
2829 ft.

HAZNET **S103963531**
CHMIRS **N/A**

Site 1 of 2 in cluster Y

Relative:
Lower

HAZNET:
 Gepaid: CAL000081410
 Tepaid: CAD980887418
 Gen County: 1
 Tsd County: 1
 Tons: .4170
 Category: Aqueous solution with less than 10% total organic residues
 Disposal Method: Transfer Station
 Contact: CAPARROS MIGUEL
 Telephone: (510) 596-8181
 Mailing Address: 4525 HORTON ST
 EMERYVILLE, CA 94608 - 2915
 County 1

Actual:
15 ft.

CHMIRS:

OES Control Number:	16041	DOT ID:	Not reported
DOT Hazard Class:	Not Reported		
Chemical Name:	RESIDUE CONTAINING ARSENIC, ZINC, LEAD, LOW PH		
Extent of Release:	Not reported		
CAS Number:	Not reported	Quantity Released:	100 -200 SQ FT OF WALL
Environmental Contamination:	None Reported	Property Use:	Not reported
Incident Date:	Not reported	Date Completed:	Not reported
Time Completed :		Not reported	
Physical State Stored :		Not reported	
Physical State Released :		Not reported	
Release Unit :		Not reported	
Container Description :		Not reported	
Container Type :		Not reported	
Container Material :		Not reported	
Level Of Container :		Not reported	
Container Capacity :		Not reported	
Container Capacity Units (code) :		Not reported	
Extent Of Release (code) :		Not reported	
Agency Id Number :		Not reported	
Agency Incident Number :		Not reported	
OES Incident Number :	16041		
Time Notified :		Not reported	
Surrounding Area :		Not reported	
Estimated Temperature :		Not reported	
Property Management :		Not reported	
More Than Two Substances Involved? :		Not reported	
Special Studies 1 :		Not reported	
Special Studies 2 :		Not reported	
Special Studies 3 :		Not reported	
Special Studies 4 :		Not reported	
Special Studies 5 :		Not reported	
Special Studies 6 :		Not reported	
Responding Agency Personel # Of Injuries :	NO		
Responding Agency Personel # Of Fatalities :	NO		
Resp Agncy Personel # Of Decontaminated :		Not reported	
Others Number Of Decontaminated :		Not reported	
Others Number Of Injuries :		Not reported	
Others Number Of Fatalities :		Not reported	
Vehicle Make/year :		Not reported	

Map ID
 Direction
 Distance
 Distance (ft.)
 Elevation Site

MAP FINDINGS

Database(s) EDR ID Number
 EPA ID Number

EUROCAR INTERNATIONAL (Continued)

S103963531

Vehicle License Number :	Not reported
Vehicle State :	Not reported
Vehicle Id Number :	Not reported
CA/DOT/PUC/ICC Number :	Not reported
Company Name :	Not reported
Reporting Officer Name/ID :	Not reported
Report Date :	Not reported
Comments :	Not reported
Facility Telephone Number :	Not reported
Waterway Involved :	YES
Waterway :	Not reported
Spill Site :	IND PLT
Cleanup By :	CREW FENCED OFF AREA, SCHEDULED FOR DEMOLITION AFTER CONTAMINATION ISSUE RESOLVED.
Containment :	NO
What Happened :	SUBSTANCE HAS BEEN LEACHING THROUGH WALL of empty building for YEARS FROM BUILDING NEXT DOOR (1450 SHERWIN AVE).
Date/Time :	1400 18 Oct 96
Evacuations :	NO
Type :	CHEMICAL
Other :	Not reported
Chemical 1 :	Not Reported
Chemical 2 :	Not Reported
Chemical 3 :	Not Reported

Y105
SW
1/2-1
2829 ft.

4525 HORTON STREET
EMERYVILLE, CA 29072

CHMIRS S105643713
N/A

Site 2 of 2 in cluster Y

Relative:
Lower

Actual:
15 ft.

CHMIRS:			
OES Control Number:	16112	DOT ID:	Not reported
DOT Hazard Class:	Not Reported		
Chemical Name:	soil contaminated with arsenic, lead, zinc and other metals (fro		
Extent of Release:	Not reported		
CAS Number:	Not reported	Quantity Released:	unknown (potential)
Environmental Contamination:	None Reported	Property Use:	Not reported
Incident Date:	Not reported	Date Completed:	Not reported
Time Completed :	Not reported		
Physical State Stored :	Not reported		
Physical State Released :	Not reported		
Release Unit :	Not reported		
Container Description :	Not reported		
Container Type :	Not reported		
Container Material :	Not reported		
Level Of Container :	Not reported		
Container Capacity :	Not reported		
Container Capacity Units (code) :	Not reported		
Extent Of Release (code) :	Not reported		
Agency Id Number :	Not reported		
Agency Incident Number :	Not reported		
OES Incident Number :	16112		
Time Notified :	Not reported		
Surrounding Area :	Not reported		
Estimated Temperature :	Not reported		
Property Management :	Not reported		
More Than Two Substances Involved? :	Not reported		
Special Studies 1 :	Not reported		

Map ID
 Direction
 Distance
 Distance (ft.)
 Elevation Site

MAP FINDINGS

Database(s) EDR ID Number
 EPA ID Number

(Continued)

S105643713

Special Studies 2 : Not reported
 Special Studies 3 : Not reported
 Special Studies 4 : Not reported
 Special Studies 5 : Not reported
 Special Studies 6 : Not reported
 Responding Agency Personnel # Of Injuries : NO
 Responding Agency Personnel # Of Fatalities : NO
 Resp Agency Personnel # Of Decontaminated : Not reported
 Others Number Of Decontaminated : Not reported
 Others Number Of Injuries : Not reported
 Others Number Of Fatalities : Not reported
 Vehicle Make/year : Not reported
 Vehicle License Number : Not reported
 Vehicle State : Not reported
 Vehicle Id Number : Not reported
 CA/DOT/PUC/ICC Number : Not reported
 Company Name : Not reported
 Reporting Officer Name/ID : Not reported
 Report Date : Not reported
 Comments : Not reported
 Facility Telephone Number : Not reported
 Waterway Involved : YES
 Waterway : unknown
 Spill Site : OTHER
 Cleanup By : Not reported
 Containment : Not reported
 What Happened : on 10/21 lab results were received from a substance that was tested on the 14th. neighbor discovered soil contamination while demolishing a brick wall and then reported to the sherwin williams company.
 Date/Time : unk/14 Oct 96
 Evacuations : NO
 Type : CHEMICAL
 Other : Not reported
 Chemical 1 : Not Reported
 Chemical 2 : Not Reported
 Chemical 3 : Not Reported

106 **HOLLIS STREET PROJECT**
 NW 6050 HOLLIS ST
 1/2-1 EMERYVILLE, CA 94608
 2866 ft.

Cortese S102431437
 N/A

Relative: Lower
 Actual: 20 ft.
 CORTESE:
 Reg Id: 01-0773
 Region: CORTESE
 Reg By: Leaking Underground Storage Tanks

107 **GEROW PROPERTIES**
 South 1255 PARK AVE
 1/2-1 EMERYVILLE, CA 94662
 2897 ft.

HAZNET S102430755
 Cortese N/A
 LUST

Relative: Lower
 Actual: 30 ft.
 State LUST:
 Cross Street: Not reported
 Qty Leaked: Not reported
 Case Number: Jan-42
 Reg Board: 2

Map ID
Direction
Distance
Distance (ft.)
Elevation Site

MAP FINDINGS

Database(s) EPA ID Number
EDR ID Number

GEROW PROPERTIES (Continued)

S102430755

Chemical: Diesel
Lead Agency: Local Agency
Local Agency : 0
Case Type: Undefined
Status: Case Closed
Review Date: 04/30/1996
Workplan: Not reported
Pollution Char: Not reported
Remed Action: Not reported
Monitoring: Not reported
Close Date: 05/03/1996
Release Date: 11/15/1995
Cleanup Fund Id : Not reported
Discover Date : 11/14/1995
Enforcement Dt : Not reported
Enf Type: Not reported
Enter Date : 04/30/1996
Funding: Federal Funds
Staff Initials: UNK
How Discovered: Tank Closure
How Stopped: Not reported
Interim : Not reported
Leak Cause: Corrosion
Leak Source: Tank
MTBE Date : / /
Max MTBE GW : 0 Parts per Billion
MTBE Tested: Not Required to be Tested.
Priority: Not reported
Local Case # : 5510
Beneficial: Not reported
Staff : BG
GW Qualifier : Not reported
Max MTBE Soil : Not reported
Soil Qualifier : Not reported
Hydr Basin #: Not reported
Operator : Not reported
Oversight Prgm: Local Oversight Program UST
Oversight Prgm : LOP
Review Date : 08/07/1996
Stop Date : 11/14/1995
Work Suspended : No
Responsible Party: BLANK RP
RP Address: Not reported
Global Id: T0600101968
Org Name: Not reported
Contact Person: Not reported
MTBE Conc: 0
Mtbe Fuel: 0
Water System Name: Not reported
Well Name: Not reported
Distance To Lust: 0
Waste Discharge Global ID: Not reported
Waste Disch Assigned Name: Not reported

Confirm Leak: 04/30/1996
Prelim Assess: Not reported
Remed Plan: Not reported

LUST Region 2:
Region: 2
Case Number: T0600101968
Facility Id: 01-2142

Map ID
Direction
Distance
Distance (ft.)
Elevation Site

MAP FINDINGS

Database(s) EDR ID Number
EPA ID Number

GEROW PROPERTIES (Continued)

S102430755

Entered Date: 04/30/1996
Facility Status: Case Closed
Maximum Soil Concentration: 0
Maximum Groundwater Impact: 0
County: Alameda
Current Benzene: Not reported
MTBE Detected in GW: Not reported
MTBE Detected in Soil: Not reported
MTBE: 0
MTBE Qualify: Not reported

HAZNET:

Gepaid: CAC000754528
Tepaid: CAD009466392
Gen County: 1
Tsd County: 7
Tons: .8500
Category: Other empty containers 30 gallons or more
Disposal Method: Recycler
Contact: RICK GEROW
Telephone: (510) 562-8383
Mailing Address: 8393 CAPWELL DR
OAKLAND, CA 94621
County 1

Gepaid: CAC000754528
Tepaid: CAL000048571
Gen County: 1
Tsd County: Santa Clara
Tons: 5.4210
Category: Waste oil and mixed oil
Disposal Method: Recycler
Contact: RICK GEROW
Telephone: (510) 562-8383
Mailing Address: 8393 CAPWELL DR
OAKLAND, CA 94621
County 1

CORTESE:

Reg Id: 01-2142
Region: CORTESE
Reg By: Leaking Underground Storage Tanks

108
ENE
1/2-1
2908 ft.
ALTERNATIVE INVESTMENTS
5829 ADELIN ST
OAKLAND, CA 94608

HAZNET S103665701
Cortese N/A

Relative:
Higher

Actual:
76 ft.

HAZNET:

Gepaid: CAC001060984
Tepaid: CAD009452657
Gen County: 1
Tsd County: San Mateo
Tons: .4500
Category: Contaminated soil from site clean-ups
Disposal Method: Disposal, Land Fill
Contact: KEITH RUTLAGE
Telephone: (000) 000-0000
Mailing Address: SUB SURFACE CONSULTANTS
LAFAYETTE, CA 94549

Map ID
 Direction
 Distance
 Distance (ft.)
 Elevation

MAP FINDINGS

ALTERNATIVE INVESTMENTS (Continued)

EDR ID Number
 EPA ID Number

S103665701

County 1
 Gepaid: CAC001060984
 Tepaid: CAD009452657
 Gen County: 1
 Tsd County: San Mateo
 Tons: .2293
 Category: Aqueous solution with less than 10% total organic residues
 Disposal Method: Recycler
 Contact: KEITH RUTLAGE
 Telephone: (000) 000-0000
 Mailing Address: SUB SURFACE CONSULTANTS
 LAFAYETTE, CA 94549

County 1
 CORTESE:
 Reg Id: 01-1239
 Region: CORTESE
 Reg By: Leaking Underground Storage Tanks

109
 SSW
 1/2-1
 2907 ft.

SHELL
1420 45TH
EMERYVILLE, CA 94608

Cortese S102427978
N/A

Relative:
 Lower

CORTESE:
 Reg Id: 01-0405
 Region: CORTESE
 Reg By: Leaking Underground Storage Tanks

Actual:
 17 ft.

110
 NNW
 1/2-1
 2912 ft.

ALTAIR GASSES & EQUIPMENT INC.
1171 OCEAN AVE
OAKLAND, CA 94608

HAZNET S102425028
Cortese N/A
LUST

Relative:
 Lower

State LUST:
 Cross Street: Not reported
 Qty Leaked: Not reported
 Case Number: 01-0165
 Reg Board: 2
 Chemical: Diesel
 Lead Agency: Local Agency
 Local Agency: 0
 Case Type: Soil only
 Status: Case Closed
 Abate Method: No Action Taken - no action has as yet been taken at the site
 Review Date: Not reported
 Workplan: 12/26/89
 Pollution Char: Not reported
 Remed Action: Not reported
 Monitoring: Not reported
 Close Date: 05/02/1996
 Release Date: 02/01/1988
 Cleanup Fund Id: Not reported
 Discover Date: 02/01/1988
 Enforcement Dt: Not reported
 Enf Type: Not reported
 Enter Date: 07/17/1992
 Funding: Federal Funds
 Confirm Leak: Not reported
 Prelim Assess: 12/26/89
 Remed Plan: Not reported

Actual:
 37 ft.

Map ID
Direction
Distance
Distance (ft.)
Elevation Site

MAP FINDINGS

Database(s) EDR ID Number
EPA ID Number

ALTAIR GASSES & EQUIPMENT INC. (Continued)

S102425028

Staff Initials: UNK
How Discovered: Tank Closure
How Stopped: Not reported
Interim : No
Leak Cause: Structure Failure
Leak Source: Tank
MTBE Date : / /
Max MTBE GW : 0 Parts per Billion
MTBE Tested: Not Required to be Tested.
Priority: Not reported
Local Case # : 307
Beneficial: Not reported
Staff : BG
GW Qualifier : Not reported
Max MTBE Soil : Not reported
Soil Qualifier : Not reported
Hydr Basin #: Not reported
Operator : Not reported
Oversight Prgm: Local Oversight Program UST
Oversight Prgm : LOP
Review Date : 08/07/1996
Stop Date : 02/01/1988
Work Suspended :No
Responsible Party:BLANK RP
RP Address: Not reported
Global Id: T0600100153
Org Name: Not reported
Contact Person: Not reported
MTBE Conc: 0
Mtbe Fuel: 0
Water System Name: Not reported
Well Name: Not reported
Distance To Lust: 0
Waste Discharge Global ID: Not reported
Waste Disch Assigned Name: Not reported

LUST Region 2:

Region: 2
Case Number: T0600100153
Facility Id: 01-0165
Entered Date: 07/17/1992
Facility Status: Case Closed
Maximum Soil Concentration: 2
Maximum Groundwater Impact: 0
County : Alameda
Current Benzene: Not reported
MTBE Detected in GW: Not reported
MTBE Detected in Soil: Not reported
MTBE: 0
MTBE Qualify: Not reported

Map ID
 Direction
 Distance
 Distance (ft.)
 Elevation Site

MAP FINDINGS

Database(s) EDR ID Number
 EPA ID Number

ALTAIR GASSES & EQUIPMENT INC. (Continued)

S102425028

HAZNET:

Gepaid: CAL000019302
 Tepad: CAT000646117
 Gen County: 1
 Tsd County: Kings
 Tons: 1.2000
 Category: Other inorganic solid waste
 Disposal Method: Disposal, Land Fill
 Contact: ALTAIR GASSES & EQUIPMENT INC
 Telephone: (510) 277-2100
 Mailing Address: 4000 EXECUTIVE PKWY STE 520
 SAN RAMON, CA 94583 - 4257
 County 1

CORTESE:

Reg Id: 01-0165
 Region: CORTESE
 Reg By: Leaking Underground Storage Tanks

**Z111 CHIRON CORPORATION
 NW 6121 HOLLIS
 1/2-1 EMERYVILLE, CA 94608
 3001 ft.**

**HAZNET S103666871
 Cortese N/A
 LUST**

Site 1 of 3 in cluster Z

**Relative:
 Lower**

State LUST:

**Actual:
 21 ft.**

Cross Street: Not reported
 Qty Leaked: Not reported
 Case Number 01-1737
 Reg Board: 2
 Chemical: Diesel
 Lead Agency: Local Agency
 Local Agency : 0
 Case Type: Undefined
 Status: No Action
 Abate Method: No Action Taken - no action has as yet been taken at the site
 Review Date: Not reported
 Workplan: 1/2/65
 Pollution Char: Not reported
 Remed Action: Not reported
 Monitoring: Not reported
 Close Date: Not reported
 Release Date: 04/22/1993
 Cleanup Fund Id : Not reported
 Discover Date : 04/22/1993
 Enforcement Dt : Not reported
 Enf Type: Not reported
 Enter Date : 06/22/1993
 Funding: Federal Funds
 Staff Initials: UNK
 How Discovered: Tank Closure
 How Stopped: Not reported
 Interim : No
 Leak Cause: UNK
 Leak Source: UNK
 MTBE Date : / /
 Max MTBE GW : 0 Parts per Billion
 MTBE Tested: Not Required to be Tested.
 Priority: Not reported

Confirm Leak: Not reported
 Prelim Assess: 1/2/65
 Remed Plan: Not reported

Map ID
Direction
Distance
Distance (ft.)
Elevation Site

MAP FINDINGS

Database(s) EDR ID Number
EPA ID Number

CHIRON CORPORATION (Continued)

S103666871

Local Case # : 4428
Beneficial: Not reported
Staff : BG
GW Qualifier : Not reported
Max MTBE Soil : Not reported
Soil Qualifier : Not reported
Hydr Basin #: Not reported
Operator : Not reported
Oversight Prgm: Local Oversight Program UST
Oversight Prgm : LOP
Review Date : 01/19/1995
Stop Date : 04/22/1993
Work Suspended No
Responsible Party BLANK RP
RP Address: Not reported
Global Id: T0600101608
Org Name: Not reported
Contact Person: Not reported
MTBE Conc: 0
Mtbe Fuel: 0
Water System Name: Not reported
Well Name: Not reported
Distance To Lust: 0
Waste Discharge Global ID: Not reported
Waste Disch Assigned Name: Not reported

LUST Region 2:

Region: 2
Case Number: T0600101608
Facility Id: 01-1737
Entered Date: 06/22/1993
Facility Status: Preliminary site assessment underway
Maximum Soil Concentration: 0
Maximum Groundwater Impact: 0
County : Alameda
Current Benzene: Not reported
MTBE Detected in GW: Not reported
MTBE Detected in Soil: Not reported
MTBE: 0
MTBE Qualify: Not reported

HAZNET:

Gepaid: CAL000125079
Tepaid: CAD009452657
Gen County: 1
Tsd County: San Mateo
Tons: .1459
Category: Aqueous solution with 10% or more total organic residues
Disposal Method: Treatment, Incineration
Contact: HOLLOS R&D ASSOC
Telephone: (415) 457-4964
Mailing Address: 4560 HORTON ST
EMERYVILLE, CA 94608 - 2916
County 1

Map ID
Direction
Distance
Distance (ft.)
Elevation Site

MAP FINDINGS

Database(s) EDR ID Number
EPA ID Number

CHIRON CORPORATION (Continued)

S103666871

Gepaid: CAL000125079
Tepaid: CAD009452657
Gen County: 1
Tsd County: San Mateo
Tons: .2501
Category: Aqueous solution with 10% or more total organic residues
Disposal Method: Recycler
Contact: HOLLOS R&D ASSOC
Telephone: (415) 457-4964
Mailing Address: 4560 HORTON ST
EMERYVILLE, CA 94608 - 2916
County 1

Gepaid: CAL000125079
Tepaid: CAD009452657
Gen County: 1
Tsd County: San Mateo
Tons: .6043
Category: Aqueous solution with 10% or more total organic residues
Disposal Method: Recycler
Contact: HOLLOS R&D ASSOC
Telephone: (415) 457-4964
Mailing Address: 4560 HORTON ST
EMERYVILLE, CA 94608 - 2916
County 1

Gepaid: CAL000125079
Tepaid: AZD009015389
Gen County: 1
Tsd County: 99
Tons: .0834
Category: Aqueous solution with 10% or more total organic residues
Disposal Method: Recycler
Contact: HOLLOS R&D ASSOC
Telephone: (415) 457-4964
Mailing Address: 4560 HORTON ST
EMERYVILLE, CA 94608 - 2916
County 1

Gepaid: CAL000125079
Tepaid: CAD009452657
Gen County: 1
Tsd County: San Mateo
Tons: .6878
Category: Aqueous solution with 10% or more total organic residues
Disposal Method: Recycler
Contact: HOLLOS R&D ASSOC
Telephone: (415) 457-4964
Mailing Address: 4560 HORTON ST
EMERYVILLE, CA 94608 - 2916
County 1

CORTESE:
Reg Id: 01-1737
Region: CORTESE
Reg By: Leaking Underground Storage Tanks

Map ID
 Direction
 Distance
 Distance (ft.)
 Elevation Site

MAP FINDINGS

Database(s) EDR ID Number
 EPA ID Number

AA112
SSW 4245 HOLLIS ST
 1/2-1 EMERYVILLE, CA 29072
 3005 ft.

CHMIRS **S105663439**
 N/A

Site 1 of 2 in cluster AA

Relative:
 Lower

CHMIRS:

Actual:
 21 ft.

OES Control Number:	99-0216	DOT ID:	Not reported
DOT Hazard Class:	Not Reported		
Chemical Name:	urathane poly oil/polythane		
Extent of Release:	Not reported		
CAS Number:	Not reported	Quantity Released:	300
Environmental Contamination:	None Reported	Property Use:	Not reported
Incident Date:	Not reported	Date Completed:	1/15/99
Time Completed :	Not reported		
Physical State Stored :	Not reported		
Physical State Released :	Not reported		
Release Unit :	Not reported		
Container Description :	Not reported		
Container Type :	Not reported		
Container Material :	Not reported		
Level Of Container :	Not reported		
Container Capacity :	Not reported		
Container Capacity Units (code) :	Not reported		
Extent Of Release (code) :	Not reported		
Agency Id Number :	Not reported		
Agency Incident Number :	Not reported		
OES Incident Number :	99-0216		
Time Notified :	Not reported		
Surrounding Area :	Not reported		
Estimated Temperature :	Not reported		
Property Management :	Not reported		
More Than Two Substances Involved? :	Not reported		
Special Studies 1 :	Not reported		
Special Studies 2 :	Not reported		
Special Studies 3 :	Not reported		
Special Studies 4 :	Not reported		
Special Studies 5 :	Not reported		
Special Studies 6 :	Not reported		
Responding Agency Personel # Of Injuries :	0		
Responding Agency Personel # Of Fatalities :	0		
Resp Agncy Personel # Of Decontaminated :	Not reported		
Others Number Of Decontaminated :	Not reported		
Others Number Of Injuries :	Not reported		
Others Number Of Fatalities :	Not reported		
Vehicle Make/year :	Not reported		
Vehicle License Number :	Not reported		
Vehicle State :	Not reported		
Vehicle Id Number :	Not reported		
CA/DOT/PUC/ICC Number :	Not reported		
Company Name :	Not reported		
Reporting Officer Name/ID :	Not reported		
Report Date :	Not reported		
Comments :	Not reported		
Facility Telephone Number :	Not reported		
Waterway Involved :	Yes		
Waterway :	storm drain		
Spill Site :	Waterways		
Cleanup By :	Unknown		

Map ID
 Direction
 Distance
 Distance (ft.)
 Elevation Site

MAP FINDINGS

Database(s) EDR ID Number
 EPA ID Number

(Continued)

S105663439

Containment : Yes
 What Happened : unknown cause leaking from containers within PG&E building.
 unknown amount going into storm drain
 Date/Time : 1/15/99 1929
 Evacuations : 0
 Type : CHEMICAL
 Other : Not reported
 Chemical 1 : Not Reported
 Chemical 2 : Not Reported
 Chemical 3 : Not Reported

113
 NNW
 1/2-1
 3006 ft.

1121OCEAN
 OAKLAND, CA 94608

CHMIRS S100276593
 N/A

Relative:
 Lower
 Actual:
 36 ft.

CHMIRS:
 OES Control Number: 9100113 DOT ID: Not reported
 DOT Hazard Class: Not Reported
 Chemical Name: LIQUID NIRTOGEN
 Extent of Release: Not reported
 CAS Number: Not reported Quantity Released: 0
 Environmental Contamination: None Reported Property Use: Industrial, Utility
 Incident Date: 04-FEB-91 Date Completed: 05-FEB-91
 Time Completed : 15
 Physical State Stored : Not reported
 Physical State Released : Not reported
 Release Unit : Not reported
 Container Description : Not reported
 Container Type : Not reported
 Container Material : Not reported
 Level Of Container : Not reported
 Container Capacity : 0
 Container Capacity Units (code) : Not reported
 Extent Of Release (code) : Not reported
 Agency Id Number : 1075
 Agency Incident Number : UNKNOWN
 OES Incident Number : 9100113
 Time Notified : 2215
 Surrounding Area : 400
 Estimated Temperature : Not reported
 Property Management : Not reported
 More Than Two Substances Involved? : Not reported
 Special Studies 1 : Not reported
 Special Studies 2 : Not reported
 Special Studies 3 : Not reported
 Special Studies 4 : Not reported
 Special Studies 5 : Not reported
 Special Studies 6 : Not reported
 Responding Agency Personnel # Of Injuries : 0
 Responding Agency Personnel # Of Fatalities : 0
 Resp Agency Personnel # Of Decontaminated : 0
 Others Number Of Decontaminated : 0
 Others Number Of Injuries : 0
 Others Number Of Fatalities : 0
 Vehicle Make/year : Not reported
 Vehicle License Number : Not reported
 Vehicle State : Not reported
 Vehicle Id Number : Not reported

Map ID
 Direction
 Distance
 Distance (ft.)
 Elevation Site

MAP FINDINGS

Database(s) EDR ID Number
 EPA ID Number

(Continued)

S100276593

CADOT/PUC/ICC Number : Not reported
 Company Name : Not reported
 Reporting Officer Name/ID : DAVID FLETCHER
 Report Date : 05-FEB-91
 Comments : Yes
 Facility Telephone Number : 415 273-3856
 Waterway Involved : Not reported
 Waterway : Not reported
 Spill Site : Not reported
 Cleanup By : Not reported
 Containment : Not reported
 What Happened : Not reported
 Date/Time : Not reported
 Evacuations : Not reported
 Type : Not reported
 Other : Not reported
 Chemical 1 : Not Reported
 Chemical 2 : Not Reported
 Chemical 3 : Not Reported

Z114
 NW
 1/2-1
 3005 ft.

6121 HOLLIS ST.
 EMERYVILLE, CA

CHMIRS S105631346
 N/A

Site 2 of 3 in cluster Z

Relative:
 Lower

CHMIRS:

Actual:
 20 ft.

OES Control Number: 27473 DOT ID: Not reported
 DOT Hazard Class: Not Reported
 Chemical Name: mercatan
 Extent of Release: Not reported
 CAS Number: Not reported Quantity Released: est 30 gal
 Environmental Contamination: None Reported Property Use: Not reported
 Incident Date: Not reported Date Completed: Not reported
 Time Completed : Not reported
 Physical State Stored : Not reported
 Physical State Released : Not reported
 Release Unit : Not reported
 Container Description : Not reported
 Container Type : Not reported
 Container Material : Not reported
 Level Of Container : Not reported
 Container Capacity : Not reported
 Container Capacity Units (code) : Not reported
 Extent Of Release (code) : Not reported
 Agency Id Number : Not reported
 Agency Incident Number : Not reported
 OES Incident Number : 27473
 Time Notified : Not reported
 Surrounding Area : Not reported
 Estimated Temperature : Not reported
 Property Management : Not reported
 More Than Two Substances Involved? : Not reported
 Special Studies 1 : Not reported
 Special Studies 2 : Not reported
 Special Studies 3 : Not reported
 Special Studies 4 : Not reported
 Special Studies 5 : Not reported
 Special Studies 6 : Not reported

Map ID
 Direction
 Distance
 Distance (ft.)
 Elevation Site

MAP FINDINGS

Database(s) EDR ID Number
 EPA ID Number

(Continued)

S105631346

Responding Agency Personnel # Of Injuries : UNKNOWN
 Responding Agency Personnel # Of Fatalities : UNKNOWN
 Resp Agency Personnel # Of Decontaminated : Not reported
 Others Number Of Decontaminated : Not reported
 Others Number Of Injuries : Not reported
 Others Number Of Fatalities : Not reported
 Vehicle Make/year : Not reported
 Vehicle License Number : Not reported
 Vehicle State : Not reported
 Vehicle Id Number : Not reported
 CA/DOT/PUC/ICC Number : Not reported
 Company Name : Not reported
 Reporting Officer Name/ID : Not reported
 Report Date : Not reported
 Comments : Not reported
 Facility Telephone Number : Not reported
 Waterway Involved : Not reported
 Waterway : tbd
 Spill Site : Not reported
 Cleanup By : tbd
 Containment : Not reported
 What Happened : substance was released from containers accidentally, substance transported in
 Date/Time : 1230
 Evacuations : YES
 Type : CHEMICAL
 Other : Not reported
 Chemical 1 : Not Reported
 Chemical 2 : Not Reported
 Chemical 3 : Not Reported

115
 WNW
 1/2-1
 3012 ft.

PETERSON MFG. CO.
 1600 063RD ST
 EMERYVILLE, CA 94608

CA FID UST 1000218831
 HIST UST N/A
 Cortese

Relative:
 Lower

CORTESE:
 Reg Id: 01-1159
 Region: CORTESE
 Reg By: Leaking Underground Storage Tanks

Actual:
 17 ft.

FID:
 Facility ID: 01002113 Regulate ID: 00010751
 Reg By: Inactive Underground Storage Tank Location
 Cortese Code: Not reported SIC Code: Not reported
 Status: Inactive Facility Tel: (415) 654-5772
 Mail To: Not reported
 1600 063RD ST
 EMERYVILLE, CA 94608
 Contact: Not reported Contact Tel: Not reported
 DUNs No: Not reported NPDES No: Not reported
 Creation: 10/22/93 Modified: 00/00/00
 EPA ID: Not reported
 Comments: Not reported

UST HIST:
 Facility ID: 10751
 Tank Num: 1 Container Num: 20
 Tank Capacity: 10000 Year Installed: Not reported
 Tank Used for: PRODUCT

Map ID
 Direction
 Distance
 Distance (ft.)
 Elevation Site

MAP FINDINGS

Database(s) EDR ID Number
 EPA ID Number

PETERSON MFG. CO. (Continued)

1000218831

Type of Fuel:	DIESEL	Tank Construction:	Not reported
Leak Detection:	Stock Inventor		
Contact Name:	C. JONES	Telephone:	(415) 654-5772
Total Tanks:	3	Region:	STATE
Facility Type:	2	Other Type:	RENDERING
Facility ID:	10751		
Tank Num:	2	Container Num:	12
Tank Capacity:	10000	Year Installed:	Not reported
Tank Used for:	PRODUCT		
Type of Fuel:	Not Reported	Tank Construction:	Not reported
Leak Detection:	Stock Inventor		
Contact Name:	C. JONES	Telephone:	(415) 654-5772
Total Tanks:	3	Region:	STATE
Facility Type:	2	Other Type:	RENDERING
Facility ID:	10751		
Tank Num:	3	Container Num:	11
Tank Capacity:	10000	Year Installed:	Not reported
Tank Used for:	PRODUCT		
Type of Fuel:	DIESEL	Tank Construction:	Not reported
Leak Detection:	Stock Inventor		
Contact Name:	C. JONES	Telephone:	(415) 654-5772
Total Tanks:	3	Region:	STATE
Facility Type:	2	Other Type:	RENDERING

AB116 OAKLAND NATIONAL ENGRAVER
SE 1001 42ND
1/2-1 OAKLAND, CA 94608
3037 ft.

Cortese S101293788
N/A

Site 1 of 2 in cluster AB

Relative: Higher
Actual: 59 ft.

CORTESE:
 Reg Id: 01-1791
 Region: CORTESE
 Reg By: Leaking Underground Storage Tanks

AB117
SE 1001 42 STREET
1/2-1 OAKLAND, CA
3044 ft.

CHMIRS S105642725
N/A

Site 2 of 2 in cluster AB

Relative: Higher
Actual: 59 ft.

CHMIRS:
 OES Control Number: 5938 DOT ID: Not reported
 DOT Hazard Class: Not Reported
 Chemical Name: nitric acid (dilute)
 Extent of Release: Not reported
 CAS Number: Not reported Quantity Released: unknown
 Environmental Contamination: None Reported Property Use: Not reported
 Incident Date: Not reported Date Completed: Not reported
 Time Completed : Not reported
 Physical State Stored : Not reported
 Physical State Released : Not reported
 Release Unit : Not reported
 Container Description : Not reported
 Container Type : Not reported
 Container Material : Not reported

Map ID
 Direction
 Distance
 Distance (ft.)
 Elevation Site

MAP FINDINGS

Database(s) EDR ID Number
 EPA ID Number

(Continued)

S105642725

Level Of Container :	Not reported
Container Capacity :	Not reported
Container Capacity Units (code) :	Not reported
Extent Of Release (code) :	Not reported
Agency Id Number :	Not reported
Agency Incident Number :	Not reported
OES Incident Number :	5938
Time Notified :	Not reported
Surrounding Area :	Not reported
Estimated Temperature :	Not reported
Property Management :	Not reported
More Than Two Substances Involved? :	Not reported
Special Studies 1 :	Not reported
Special Studies 2 :	Not reported
Special Studies 3 :	Not reported
Special Studies 4 :	Not reported
Special Studies 5 :	Not reported
Special Studies 6 :	Not reported
Responding Agency Personnel # Of Injuries :	NO
Responding Agency Personnel # Of Fatalities :	NO
Resp Agency Personnel # Of Decontaminated :	Not reported
Others Number Of Decontaminated :	Not reported
Others Number Of Injuries :	Not reported
Others Number Of Fatalities :	Not reported
Vehicle Make/year :	Not reported
Vehicle License Number :	Not reported
Vehicle State :	Not reported
Vehicle Id Number :	Not reported
CADOT/PUC/ICC Number :	Not reported
Company Name :	Not reported
Reporting Officer Name/ID :	Not reported
Report Date :	Not reported
Comments :	Not reported
Facility Telephone Number :	Not reported
Waterway Involved :	YES
Waterway :	storm drains
Spill Site :	Not reported
Cleanup By :	local agencies
Containment :	YES
What Happened :	Structure fire involving plating plant
Date/Time :	1/2/95 0353
Evacuations :	NO
Type :	CHEMICAL
Other :	Not reported
Chemical 1 :	Not Reported
Chemical 2 :	Not Reported
Chemical 3 :	Not Reported

118
 South 4060 HARLAN ST
 1/2-1 EMERYVILLE, CA
 3045 ft.

CHMIRS S105664729
 N/A

Relative:
 Lower

Actual:
 30 ft.

Map ID
 Direction
 Distance
 Distance (ft.)
 Elevation Site

MAP FINDINGS

Database(s) EDR ID Number
 EPA ID Number

(Continued)

S105664729

CHMIRS:

OES Control Number:	00-5184	DOT ID:	Not reported
DOT Hazard Class:	Not Reported		
Chemical Name:	oil		
Extent of Release:	Not reported		
CAS Number:	Not reported	Quantity Released:	110
Environmental Contamination:	None Reported	Property Use:	Not reported
Incident Date:	Not reported	Date Completed:	11/6/00
Time Completed :		Not reported	
Physical State Stored :		Not reported	
Physical State Released :		Not reported	
Release Unit :		Not reported	
Container Description :		Not reported	
Container Type :		Not reported	
Container Material :		Not reported	
Level Of Container :		Not reported	
Container Capacity :		Not reported	
Container Capacity Units (code) :		Not reported	
Extent Of Release (code) :		Not reported	
Agency Id Number :		Not reported	
Agency Incident Number :		Not reported	
OES Incident Number :		00-5184	
Time Notified :		Not reported	
Surrounding Area :		Not reported	
Estimated Temperature :		Not reported	
Property Management :		Not reported	
More Than Two Substances Involved? :		Not reported	
Special Studies 1 :		Not reported	
Special Studies 2 :		Not reported	
Special Studies 3 :		Not reported	
Special Studies 4 :		Not reported	
Special Studies 5 :		Not reported	
Special Studies 6 :		Not reported	
Responding Agency Personel # Of Injuries :		0	
Responding Agency Personel # Of Fatalities :		0	
Resp Agency Personel # Of Decontaminated :		Not reported	
Others Number Of Decontaminated :		Not reported	
Others Number Of Injuries :		Not reported	
Others Number Of Fatalities :		Not reported	
Vehicle Make/year :		Not reported	
Vehicle License Number :		Not reported	
Vehicle State :		Not reported	
Vehicle Id Number :		Not reported	
CA/DOT/PUC/ICC Number :		Not reported	
Company Name :		Not reported	
Reporting Officer Name/ID :		Not reported	
Report Date :		Not reported	
Comments :		Not reported	
Facility Telephone Number :		Not reported	
Waterway Involved :		No	
Waterway :	storm drain		
Spill Site :		Road	
Cleanup By :	Contractor		
Containment :		Yes	
What Happened :	two 55 gal drums, aprox 20 gal to the dry storm drain. Oil trapped and will clean out storm drain.		
Date/Time :		11/6/00	902

Map ID
 Direction
 Distance
 Distance (ft.)
 Elevation

MAP FINDINGS

(Continued)

Database(s) EDR ID Number
 EPA ID Number

Evacuations : 0
 Type : PETROLEUM
 Other : Not reported
 Chemical 1 : Not Reported
 Chemical 2 : Not Reported
 Chemical 3 : Not Reported

S105664729

119
 NNW
 1/2-1
 3050 ft.

KNOWN
6400 SAN PABLO
OAKLAND, CA 92626

Notify 65 S100178895
 Cortese N/A
 LUST

Relative:
 Lower

Actual:
 39 ft.

State LUST:

Cross Street: Not reported
 Qty Leaked: Not reported
 Case Number: 01-1142
 Reg Board: 2
 Chemical: Gasoline
 Lead Agency: Regional Board
 Local Agency : 0
 Case Type: Undefined
 Status: Case Closed
 Abate Method: No Action Taken - no action has as yet been taken at the site
 Review Date: Not reported
 Workplan: Not reported
 Pollution Char: Not reported
 Remed Action: Not reported
 Monitoring: Not reported
 Close Date: 09/27/1994
 Release Date: 01/20/1989
 Cleanup Fund Id : Not reported
 Discover Date : 01/20/1989
 Enforcement Dt : Not reported
 Enf Type: Not reported
 Enter Date : 03/31/1989
 Funding: Federal Funds
 Staff Initials: UNK
 How Discovered: Tank Closure
 How Stopped: Not reported
 Interim : No
 Leak Cause: Structure Failure
 Leak Source: Tank
 MTBE Date : / /
 Max MTBE GW : 0 Parts per Billion
 MTBE Tested: Site NOT Tested for MTBE. Includes Unknown and Not Analyzed.
 Priority: Not reported
 Local Case # : 01-1142
 Beneficial: Not reported
 Staff : BG
 GW Qualifier : Not reported
 Max MTBE Soil : Not reported
 Soil Qualifier : Not reported
 Hydr Basin #: Not reported
 Operator : Not reported
 Oversight Prgm: Local Oversight Program UST
 Oversight Prgm : LOP
 Review Date : 09/13/1994
 Stop Date : 01/20/1989
 Work Suspended :No

Map ID
Direction
Distance
Distance (ft.)
Elevation Site

MAP FINDINGS

Database(s) EDR ID Number
EPA ID Number

KNOWN (Continued)

S100178895

Responsible Party: BLANK RP
RP Address: Not reported
Global Id: T0600101052
Org Name: Not reported
Contact Person: Not reported
MTBE Conc: 0
Mtbe Fuel: 1
Water System Name: Not reported
Well Name: Not reported
Distance To Lust: 0
Waste Discharge Global ID: Not reported
Waste Disch Assigned Name: Not reported

LUST Region 2:

Region: 2
Case Number: T0600101052
Facility Id: 01-1142
Entered Date: 03/31/1989
Facility Status: Case Closed
Maximum Soil Concentration: 0
Maximum Groundwater Impact: 0
County: Alameda
Current Benzene: Not reported
MTBE Detected in GW: Not reported
MTBE Detected in Soil: Not reported
MTBE: 0
MTBE Qualify: Not reported

NOTIFY 65:

Date Reported: Not reported Staff Initials: Not reported
Board File Number: Not reported
Facility Type: Not reported
Discharge Date: Not reported
Incident Description: 92626

CORTESE:

Reg Id: 01-1142
Region: CORTESE
Reg By: Leaking Underground Storage Tanks

120
SE
1/2-1
3053 ft.

A/O 44TH / MARKET STREET
OAKLAND, CA 94609

CHMIRS S100276474
N/A

Relative:
Higher

Actual:
67 ft.

CHMIRS:

OES Control Number: 9099643 DOT ID: Not reported
DOT Hazard Class: Not Reported
Chemical Name: ETHYLENE GLYCOL
Extent of Release: Not reported
CAS Number: 107211 Quantity Released: 2
Environmental Contamination: Ground Property Use: Mercantile, Business
Incident Date: 25-OCT-90 Date Completed: 25-OCT-90
Time Completed: 1500
Physical State Stored: Liquid
Physical State Released: Liquid
Release Unit: Gallons
Container Description: 3
Container Type: 19
Container Material: Aluminum and Aluminium alloys

Map ID
 Direction
 Distance
 Distance (ft.)
 Elevation Site

MAP FINDINGS

Database(s) EDR ID Number
 EPA ID Number

(Continued)

S100276474

Level Of Container :	Ground Level
Container Capacity :	2
Container Capacity Units (code) :	Gallons
Extent Of Release (code) :	6
Agency Id Number :	1075
Agency Incident Number :	9031643
OES Incident Number :	9099643
Time Notified :	1341
Surrounding Area :	400
Estimated Temperature :	70
Property Management :	C
More Than Two Substances Involved? :	Not reported
Special Studies 1 :	Not reported
Special Studies 2 :	Not reported
Special Studies 3 :	Not reported
Special Studies 4 :	Not reported
Special Studies 5 :	Not reported
Special Studies 6 :	Not reported
Responding Agency Personnel # Of Injuries :	0
Responding Agency Personnel # Of Fatalities :	0
Resp Agency Personnel # Of Decontaminated :	0
Others Number Of Decontaminated :	0
Others Number Of Injuries :	0
Others Number Of Fatalities :	0
Vehicle Make/year :	Not reported
Vehicle License Number :	Not reported
Vehicle State :	Not reported
Vehicle Id Number :	Not reported
CADOT/PUC/ICC Number :	Not reported
Company Name :	Not reported
Reporting Officer Name/ID :	LT. EUGENE M. DICK
Report Date :	25-OCT-90
Comments :	Yes
Facility Telephone Number :	415 444-3322
Waterway Involved :	Not reported
Waterway :	Not reported
Spill Site :	Not reported
Cleanup By :	Not reported
Containment :	Not reported
What Happened :	Not reported
Date/Time :	Not reported
Evacuations :	Not reported
Type :	Not reported
Other :	Not reported
Chemical 1 :	Not Reported
Chemical 2 :	Not Reported
Chemical 3 :	Not Reported

121
 East 5627 GENOA
 1/2-1 OAKLAND, CA 29072
 3066 ft.

CHMIRS S105651523
 N/A

Relative:
 Higher

Actual:
 79 ft.

Map ID
 Direction
 Distance
 Distance (ft.)
 Elevation Site

MAP FINDINGS

Database(s) EDR ID Number
 EPA ID Number

(Continued)

S105651523

CHMIRS:

OES Control Number:	97-1392	DOT ID:	Not reported
DOT Hazard Class:	Not Reported		
Chemical Name:	PESTICIDE		
Extent of Release:	Not reported		
CAS Number:	Not reported	Quantity Released:	1
Environmental Contamination:	None Reported	Property Use:	Not reported
Incident Date:	Not reported	Date Completed:	4/7/97
Time Completed :		Not reported	
Physical State Stored :		Not reported	
Physical State Released :		Not reported	
Release Unit :		Not reported	
Container Description :		Not reported	
Container Type :		Not reported	
Container Material :		Not reported	
Level Of Container :		Not reported	
Container Capacity :		Not reported	
Container Capacity Units (code) :		Not reported	
Extent Of Release (code) :		Not reported	
Agency Id Number :		Not reported	
Agency Incident Number :		Not reported	
OES Incident Number :	97-1392		
Time Notified :		Not reported	
Surrounding Area :		Not reported	
Estimated Temperature :		Not reported	
Property Management :		Not reported	
More Than Two Substances Involved? :		Not reported	
Special Studies 1 :		Not reported	
Special Studies 2 :		Not reported	
Special Studies 3 :		Not reported	
Special Studies 4 :		Not reported	
Special Studies 5 :		Not reported	
Special Studies 6 :		Not reported	
Responding Agency Personnel # Of Injuries :	4		
Responding Agency Personnel # Of Fatalities :	0		
Resp Agency Personnel # Of Decontaminated :	Not reported		
Others Number Of Decontaminated :	Not reported		
Others Number Of Injuries :	Not reported		
Others Number Of Fatalities :	Not reported		
Vehicle Make/year :	Not reported		
Vehicle License Number :	Not reported		
Vehicle State :	Not reported		
Vehicle Id Number :	Not reported		
CA/DOT/PUC/ICC Number :	Not reported		
Company Name :	Not reported		
Reporting Officer Name/ID :	Not reported		
Report Date :	Not reported		
Comments :	Not reported		
Facility Telephone Number :	Not reported		
Waterway Involved :	No		
Waterway :	Not reported		
Spill Site :	Residence		
Cleanup By :	Unknown		
Containment :	Yes		
What Happened :	RESPONDED TO CALL OF ODOR IN THE BUILDING AND AFTER INVESTIGATION IT WAS BELEIVED TO BE PESTICIDE. 4 FIREFIGHTERS TRANSPORTED		

Map ID
 Direction
 Distance
 Distance (ft.)
 Elevation

MAP FINDINGS

Database(s) EDR ID Number
 EPA ID Number

(Continued)

S105651523

Date/Time : 4/7/97 2028
 Evacuations : 0
 Type : CHEMICAL
 Other : Not reported
 Chemical 1 : Not Reported
 Chemical 2 : Not Reported
 Chemical 3 : Not Reported

122 **DUNNE QUALITY PAINTS**
 SSE 1007 41ST ST
 1/2-1 OAKLAND, CA 94608
 3100 ft.

Cortese S101293787
 LUST N/A

Relative: State LUST:
Higher Cross Street: Not reported
 Qty Leaked: Not reported
Actual: Case Number 01-1827
 55 ft. Reg Board: 2
 Chemical: V, M & P Naptha
 Lead Agency: Local Agency
 Local Agency : 0
 Case Type: Soil only
 Status: No Action
 Abate Method: No Action Taken - no action has as yet been taken at the site
 Review Date: Not reported
 Workplan: 1/2/65
 Pollution Char: Not reported
 Remed Action: Not reported
 Monitoring: Not reported
 Close Date: Not reported
 Release Date: 02/16/1988
 Cleanup Fund Id : Not reported
 Discover Date : 02/16/1988
 Enforcement Dt : 3/22/93
 Enf Type: EF
 Enter Date : 10/22/1993
 Funding: Federal Funds
 Staff Initials: UNK
 How Discovered: Tank Closure
 How Stopped: Not reported
 Interim : No
 Leak Cause: Structure Failure
 Leak Source: Tank
 MTBE Date : / /
 Max MTBE GW : 0 Parts per Billion
 MTBE Tested: Not Required to be Tested.
 Priority: Not reported
 Local Case # : 608
 Beneficial: Not reported
 Staff : BG
 GW Qualifier : Not reported
 Max MTBE Soil : Not reported
 Soil Qualifier : Not reported
 Hydr Basin #: Not reported
 Operator : Not reported
 Oversight Prgm: Local Oversight Program UST
 Oversight Prgm : LOP
 Review Date : 11/29/1999
 Stop Date : 02/16/1988

Confirm Leak: Not reported
 Prelim Assess: 1/2/65
 Remed Plan: Not reported

Map ID
 Direction
 Distance
 Distance (ft.)
 Elevation Site

MAP FINDINGS

Database(s) EDR ID Number
 EPA ID Number

DUNNE QUALITY PAINTS (Continued)

S101293787

Work Suspended No
 Responsible Party BLANK RP
 RP Address: Not reported
 Global Id: T0600101693
 Org Name: Not reported
 Contact Person: Not reported
 MTBE Conc: 0
 Mtbe Fuel: 0
 Water System Name: Not reported
 Well Name: Not reported
 Distance To Lust: 0
 Waste Discharge Global ID: Not reported
 Waste Disch Assigned Name: Not reported

LUST Region 2:

Region: 2
 Case Number: T0600101693
 Facility Id: 01-1827
 Entered Date: 10/22/1993
 Facility Status: Preliminary site assessment underway
 Maximum Soil Concentration: 27391
 Maximum Groundwater Impact: 0
 County: Alameda
 Current Benzene: Not reported
 MTBE Detected in GW: Not reported
 MTBE Detected in Soil: Not reported
 MTBE: 0
 MTBE Qualify: Not reported

CORTESE:

Reg Id: 01-1827
 Region: CORTESE
 Reg By: Leaking Underground Storage Tanks

AA123
 SSW
 1/2-1
 3100 ft.

DEL MONTE PLANT #35
4202 HOLLIS ST
EMERYVILLE, CA

Cortese S101306379
 LUST N/A

Site 2 of 2 in cluster AA

Relative:
 Lower

Actual:
 21 ft.

State LUST:
 Cross Street: Not reported
 Qty Leaked: Not reported
 Case Number: 01-0481
 Reg Board: 2
 Chemical: Gasoline
 Lead Agency: Local Agency
 Local Agency: 0
 Case Type: Other ground water affected
 Status: No Action
 Abate Method: No Action Taken - no action has as yet been taken at the site
 Review Date: Not reported
 Workplan: 5/3/89
 Pollution Char: Not reported
 Remed Action: Not reported
 Monitoring: Not reported
 Close Date: Not reported
 Release Date: 03/04/1986
 Cleanup Fund Id: Not reported
 Discover Date: 03/04/1986

Confirm Leak: Not reported
 Prelim Assess: 5/3/89
 Remed Plan: Not reported

Map ID
Direction
Distance
Distance (ft.)
Elevation Site

MAP FINDINGS

Database(s) EDR ID Number
EPA ID Number

DEL MONTE PLANT #35 (Continued)

S101306379

Enforcement Dt : Not reported
Enf Type: Not reported
Enter Date : 03/04/1986
Funding: Federal Funds
Staff Initials: UNK
How Discovered: Tank Closure
How Stopped: Not reported
Interim : No
Leak Cause: Structure Failure
Leak Source: Tank
MTBE Date : / /
Max MTBE GW : 0 Parts per Billion
MTBE Tested: Site NOT Tested for MTBE.Includes Unknown and Not Analyzed.
Priority: Not reported
Local Case # : 01-0481
Beneficial: Not reported
Staff : BG
GW Qualifier : Not reported
Max MTBE Soil : Not reported
Soil Qualifier : Not reported
Hydr Basin #: Not reported
Operator : Not reported
Oversight Prgm: Local Oversight Program UST
Oversight Prgm : LOP
Review Date : 12/26/1989
Stop Date : 03/04/1986
Work Suspended No
Responsible Party BLANK RP
RP Address: Not reported
Global Id: T0600100437
Org Name: Not reported
Contact Person: Not reported
MTBE Conc: 0
Mtbe Fuel: 1
Water System Name: Not reported
Well Name: Not reported
Distance To Lust: 0
Waste Discharge Global ID: Not reported
Waste Disch Assigned Name: Not reported

LUST Region 2:

Region: 2
Case Number: T0600100437
Facility Id: 01-0481
Entered Date: 03/04/1986
Facility Status: Pollution Characterization
Maximum Soil Concentration: 1500
Maximum Groundwater Impact: 6200
County : Alameda
Current Benzene: Not reported
MTBE Detected in GW: Not reported
MTBE Detected in Soil: Not reported
MTBE: 0
MTBE Qualify: Not reported

CORTESE:

Reg Id: 01-0481
Region: CORTESE

Map ID
 Direction
 Distance
 Distance (ft.)
 Elevation Site

MAP FINDINGS

Database(s) EDR ID Number
 EPA ID Number

DEL MONTE PLANT #35 (Continued)

S101306379

Reg By: Leaking Underground Storage Tanks

Z124 MISSION TAYLOR PROPERTIES
NW 1410 64TH ST
1/2-1 EMERYVILLE, CA 94608
3112 ft.

Cortese S103472199
LUST N/A

Site 3 of 3 in cluster Z

Relative:
 Lower

Actual:
 21 ft.

State LUST:
 Cross Street: Not reported
 Qty Leaked: Not reported
 Case Number: 01-0926
 Reg Board: 2
 Chemical: Gasoline
 Lead Agency: Local Agency
 Local Agency: 0
 Case Type: Undefined
 Status: Case Closed
 Abate Method: No Action Taken - no action has as yet been taken at the site
 Review Date: Not reported
 Workplan: Not reported
 Pollution Char: Not reported
 Remed Action: Not reported
 Monitoring: Not reported
 Close Date: 03/22/1996
 Release Date: 02/23/1990
 Cleanup Fund Id: Not reported
 Discover Date: 02/23/1990
 Enforcement Dt: Not reported
 Enf Type: Not reported
 Enter Date: 12/06/1990
 Funding: Federal Funds
 Staff Initials: UNK
 How Discovered: Tank Closure
 How Stopped: Not reported
 Interim: No
 Leak Cause: Structure Failure
 Leak Source: Tank
 MTBE Date: / /
 Max MTBE GW: 0 Parts per Billion
 MTBE Tested: Site NOT Tested for MTBE.Includes Unknown and Not Analyzed.
 Priority: Not reported
 Local Case #: 3789
 Beneficial: Not reported
 Staff: BG
 GW Qualifier: Not reported
 Max MTBE Soil: Not reported
 Soil Qualifier: Not reported
 Hydr Basin #: Not reported
 Operator: Not reported
 Oversight Prgm: Local Oversight Program UST
 Oversight Prgm: LOP
 Review Date: 08/07/1996
 Stop Date: 10/10/1990
 Work Suspended: No
 Responsible Party: BLANK RP
 RP Address: Not reported
 Global Id: T0600100851
 Org Name: Not reported

Confirm Leak: Not reported
 Prelim Assess: Not reported
 Remed Plan: Not reported

Map ID
 Direction
 Distance
 Distance (ft.)
 Elevation Site

MAP FINDINGS

Database(s) EDR ID Number
 EPA ID Number

MISSION TAYLOR PROPERTIES (Continued)

S103472199

Contact Person: Not reported
 MTBE Conc: 0
 Mtb Fuel: 1
 Water System Name: Not reported
 Well Name: Not reported
 Distance To Lust: 0
 Waste Discharge Global ID: Not reported
 Waste Disch Assigned Name: Not reported

LUST Region 2:

Region: 2
 Case Number: T0600100851
 Facility Id: 01-0926
 Entered Date: 12/06/1990
 Facility Status: Case Closed
 Maximum Soil Concentration: 0
 Maximum Groundwater Impact: 0
 County: Alameda
 Current Benzene: Not reported
 MTBE Detected in GW: Not reported
 MTBE Detected in Soil: Not reported
 MTBE: 0
 MTBE Qualify: Not reported

CORTESE:

Reg Id: 01-0926
 Region: CORTESE
 Reg By: Leaking Underground Storage Tanks

125
 SSW
 1/2-1
 3124 ft.

CITY OF EMERYVILLE
1333 PARK AVE
EMERYVILLE, CA 94608

CA FID UST S101580010
Cortese N/A
LUST

Relative:
 Lower

Actual:
 23 ft.

State LUST:

Cross Street: Not reported
 Qty Leaked: Not reported
 Case Number: 01-0403
 Reg Board: 2
 Chemical: Gasoline
 Lead Agency: Local Agency
 Local Agency: 0
 Case Type: Other ground water affected
 Status: No Action
 Abate Method: No Action Taken - no action has as yet been taken at the site
 Review Date: Not reported
 Workplan: 7/3/92
 Pollution Char: Not reported
 Remed Action: Not reported
 Monitoring: Not reported
 Close Date: Not reported
 Release Date: 01/02/1992
 Cleanup Fund Id: Not reported
 Discover Date: 01/02/1992
 Enforcement Dt: Not reported
 Enf Type: Not reported
 Enter Date: 02/03/1992
 Funding: Federal Funds
 Staff Initials: UNK
 How Discovered: Tank Closure

Confirm Leak: Not reported
 Prelim Assess: 7/3/92
 Remed Plan: Not reported

Map ID
Direction
Distance
Distance (ft.)
Elevation Site

MAP FINDINGS

Database(s) EDR ID Number
EPA ID Number

CITY OF EMERYVILLE (Continued)

S101580010

How Stopped: Not reported
Interim : No
Leak Cause: Structure Failure
Leak Source: Tank
MTBE Date : 01/02/1965
Max MTBE GW : 0 Parts per Billion
MTBE Tested: MTBE Detected. Site tested for MTBE & MTBE detected
Priority: Not reported
Local Case # : 3638
Beneficial: Not reported
Staff : BG
GW Qualifier : Not reported
Max MTBE Soil : Not reported
Soil Qualifier : Not reported
Hydr Basin #: Not reported
Operator : Not reported
Oversight Prgm: Local Oversight Program UST
Oversight Prgm : LOP
Review Date : 04/05/2001
Stop Date : 01/02/1992
Work Suspended : No
Responsible Party: BLANK RP
RP Address: Not reported
Global Id: T0600100368
Org Name: Not reported
Contact Person: Not reported
MTBE Conc: 1
Mtbe Fuel: 1
Water System Name: Not reported
Well Name: Not reported
Distance To Lust: 0
Waste Discharge Global ID: Not reported
Waste Disch Assigned Name: Not reported

LUST Region 2:

Region: 2
Case Number: T0600100368
Facility Id: 01-0403
Entered Date: 02/03/1992
Facility Status: Preliminary site assessment underway
Maximum Soil Concentration: 180
Maximum Groundwater Impact: 1
County : Alameda
Current Benzene: 1
MTBE Detected in GW: No
MTBE Detected in Soil: Not reported
MTBE: 0
MTBE Qualify: ND

CORTESE:

Reg Id: 01-0403
Region: CORTESE
Reg By: Leaking Underground Storage Tanks

Map ID
 Direction
 Distance
 Distance (ft.)
 Elevation

MAP FINDINGS

CITY OF EMERYVILLE (Continued)

Database(s) EDR ID Number
 EPA ID Number

S101580010

FID:
 Facility ID: 01000531 Regulate ID: CAC006585
 Reg By: Inactive Underground Storage Tank Location
 Cortese Code: Not reported SIC Code: Not reported
 Status: Inactive Facility Tel: (415) 596-4330
 Mail To: Not reported
 2200 POWELL ST
 EMERYVILLE, CA 94608
 Contact: Not reported Contact Tel: Not reported
 DUNS No: Not reported NPDES No: Not reported
 Creation: 10/22/93 Modified: 00/00/00
 EPA ID: Not reported
 Comments: Not reported

126 **45TH STREET ARTIST COOPERATIVE**
 SW **1420 45TH STREET**
 1/2-1 **EMERYVILLE, CA 92633**
 3132 ft.

Notify 65 **S100178875**
 N/A

Relative: NOTIFY 65:
 Lower Date Reported: Not reported Staff Initials: Not reported
 Board File Number: Not reported
 Actual: Facility Type: Not reported
 14 ft. Discharge Date: Not reported
 Incident Description: 92633

127 **BERKELEY FARMS TRUCK SHOP**
 SSE **4575 SAN PABLO**
 1/2-1 **EMERYVILLE, CA 94608**
 3149 ft.

Cortese **S102859750**
 LUST **N/A**

Relative: State LUST:
 Equal Cross Street: Not reported
 Qty Leaked: Not reported
 Actual: Case Number: Jan-59
 42 ft. Reg Board: 2
 Chemical: Gasoline
 Lead Agency: Local Agency
 Local Agency: 0
 Case Type: Other ground water affected
 Status: No Action
 Abate Method: Excavate and Dispose - remove contaminated soil and dispose in approved
 site, Pump and Treat Ground Water - generally employed to remove
 dissolved contaminants
 Review Date: Not reported Confirm Leak: Not reported
 Workplan: 1/2/65 Prelim Assess: 1/2/65
 Pollution Char: Not reported Remed Plan: Not reported
 Remed Action: Not reported
 Monitoring: Not reported
 Close Date: Not reported
 Release Date: 11/24/1997
 Cleanup Fund Id: Not reported
 Discover Date: 10/24/1997
 Enforcement Dt: Not reported
 Enf Type: Not reported
 Enter Date: 12/17/1997
 Funding: Federal Funds
 Staff Initials: UNK

Map ID
Direction
Distance
Distance (ft.)
Elevation Site

MAP FINDINGS

EDR ID Number
EPA ID Number
Database(s)

BERKELEY FARMS TRUCK SHOP (Continued)

S102859750

How Discovered: OM
How Stopped: Not reported
Interim : Yes
Leak Cause: UNK
Leak Source: UNK
MTBE Date : 01/02/1965
Max MTBE GW : 69 Parts per Billion
MTBE Tested: MTBE Detected. Site tested for MTBE & MTBE detected
Priority: Not reported
Local Case # : 6558
Beneficial: Not reported
Staff : BG
GW Qualifier : Not reported
Max MTBE Soil : Not reported
Soil Qualifier : Not reported
Hydr Basin #: Not reported
Operator : Not reported
Oversight Prgm: Local Oversight Program UST
Oversight Prgm : LOP
Review Date : 01/21/2000
Stop Date : 10/24/1997
Work Suspended :No
Responsible Party:BLANK RP
RP Address: Not reported
Global Id: T0600102075
Org Name: Not reported
Contact Person: Not reported
MTBE Conc: 1
Mtbe Fuel: 1
Water System Name: Not reported
Well Name: Not reported
Distance To Lust: 0
Waste Discharge Global ID: Not reported
Waste Disch Assigned Name: Not reported

LUST Region 2:

Region: 2
Case Number: T0600102075
Facility Id: 01-2259
Entered Date: 12/17/1997
Facility Status: Preliminary site assessment underway
Maximum Soil Concentration: 0
Maximum Groundwater Impact: 105000
County : Alameda
Current Benzene: 2200
MTBE Detected in GW: 69
MTBE Detected in Soil: Not reported
MTBE: 69
MTBE Qualify: Not reported

CORTESE:

Reg Id: 01-2259
Region: CORTESE
Reg By: Leaking Underground Storage Tanks

MAP FINDINGS

Map ID
 Direction
 Distance
 Distance (ft.)
 Elevation

Site

Database(s)

EDR ID Number
 EPA ID Number

128
West
1/2-1
3163 ft.

SHELL
1800 POWELL
EMERYVILLE, CA 94608

HAZNET **S100226346**
Cortese **N/A**
LUST

Relative:
Lower

Actual:
12 ft.

State LUST:

Cross Street: Not reported
 Qty Leaked: Not reported
 Case Number: 01-1336
 Reg Board: 2
 Chemical: Gasoline
 Lead Agency: Local Agency
 Local Agency: 0
 Case Type: Other ground water affected
 Status: No Action
 Abate Method: Remove Free Product - remove floating product from water table
 Review Date: Not reported
 Workplan: 9/30/82
 Pollution Char: Not reported
 Remed Action: Not reported
 Monitoring: Not reported
 Close Date: Not reported
 Release Date: 01/01/1982
 Cleanup Fund Id: Not reported
 Discover Date: 01/01/1982
 Enforcement Dt: Not reported
 Enf Type: NONE
 Enter Date: 12/01/1991
 Funding: Federal Funds
 Staff Initials: UNK
 How Discovered: Tank Closure
 How Stopped: Not reported
 Interim: Yes
 Leak Cause: Structure Failure
 Leak Source: Tank
 MTBE Date: 02/29/1996
 Max MTBE GW: 5600 Parts per Billion
 MTBE Tested: MTBE Detected. Site tested for MTBE & MTBE detected
 Priority: Not reported
 Local Case #: 814
 Beneficial: Not reported
 Staff: BG
 GW Qualifier: Not reported
 Max MTBE Soil: Not reported
 Soil Qualifier: Not reported
 Hydr Basin #: Not reported
 Operator: Not reported
 Oversight Prgm: Local Oversight Program UST
 Oversight Prgm: LOP
 Review Date: 02/08/2001
 Stop Date: 01/01/1982
 Work Suspended: No
 Responsible Party: BLANK RP
 RP Address: Not reported
 Global Id: T0600101231
 Org Name: Not reported
 Contact Person: Not reported
 MTBE Conc: 1
 Mtb Fuel: 1

Confirm Leak: Not reported
 Prelim Assess: 9/30/82
 Remed Plan: Not reported

Map ID
 Direction
 Distance
 Distance (ft.)
 Elevation Site

MAP FINDINGS

Database(s) EDR ID Number
 EPA ID Number

SHELL (Continued)

S100226346

Water System Name: Not reported
 Well Name: Not reported
 Distance To Lust: 0
 Waste Discharge Global ID: Not reported
 Waste Disch Assigned Name: Not reported

LUST Region 2:

Region: 2
 Case Number: T0600101231
 Facility Id: 01-1336
 Entered Date: 12/01/1991
 Facility Status: Pollution Characterization
 Maximum Soil Concentration: 0
 Maximum Groundwater Impact: 9999999
 County : Alameda
 Current Benzene: 191
 MTBE Detected in GW: 5600
 MTBE Detected in Soil: Not reported
 MTBE: 0
 MTBE Qualify: Not reported

HAZNET:

Gepaid: CAL000194074
 Tepaid: CAD009466392
 Gen County: 1
 Tsd County: 7
 Tons: 1.5000
 Category: Empty containers less than 30 gallons
 Disposal Method: Recycler
 Contact: EQUILON ENTERPRISES LLC
 Telephone: (713) 241-2258
 Mailing Address: P O BOX 4453
 HOUSTON, TX 77210 - 4453
 County 1

CORTESE:

Reg Id: 01-1336
 Region: CORTESE
 Reg By: Leaking Underground Storage Tanks

129
 West
 1/2-1
 3164 ft.

A & J TRUCKING CO., INC.
5600 SHELLMOUND ST
EMERYVILLE, CA 94608

CA FID UST S101579931
Cortese N/A
LUST

Relative:
Lower

State LUST:

Cross Street: Not reported
 Qty Leaked: Not reported
 Case Number: 01-0012
 Reg Board: 2
 Chemical: Gasoline
 Lead Agency: Local Agency
 Local Agency : 0
 Case Type: Soil only
 Status: No Action
 Abate Method: Excavate and Dispose - remove contaminated soil and dispose in approved site
 Review Date: 03/27/1992
 Workplan: 1/2/65
 Pollution Char: Not reported

Confirm Leak: 03/27/1992
 Prelim Assess: 1/2/65
 Remed Plan: Not reported

Map ID
Direction
Distance
Distance (ft.)
Elevation Site

MAP FINDINGS

Database(s) EDR ID Number
EPA ID Number

A & J TRUCKING CO., INC. (Continued)

S101579931

Remed Action: Not reported
Monitoring: Not reported
Close Date: Not reported
Release Date: 03/22/1989
Cleanup Fund Id : Not reported
Discover Date : 03/10/1988
Enforcement Dt : 3/27/92
Enf Type: EF
Enter Date : 03/22/1989
Funding: Federal Funds
Staff Initials: UNK
How Discovered: Tank Closure
How Stopped: Not reported
Interim : Yes
Leak Cause: Structure Failure
Leak Source: Tank
MTBE Date : / /
Max MTBE GW : 0 Parts per Billion
MTBE Tested: Site NOT Tested for MTBE.Includes Unknown and Not Analyzed.
Priority: Not reported
Local Case # : 3825
Beneficial: Not reported
Staff : BG
GW Qualifier : Not reported
Max MTBE Soil : Not reported
Soil Qualifier : Not reported
Hydr Basin #: Not reported
Operator : Not reported
Oversight Prgm: Local Oversight Program UST
Oversight Prgm : LOP
Review Date : 04/14/1997
Stop Date : 03/10/1988
Work Suspended :No
Responsible Party:BLANK RP
RP Address: Not reported
Global Id: T0600102302
Org Name: Not reported
Contact Person: Not reported
MTBE Conc: 0
Mtb Fuel: 1
Water System Name: Not reported
Well Name: Not reported
Distance To Lust: 0
Waste Discharge Global ID: Not reported
Waste Disch Assigned Name: Not reported

LUST Region 2:

Region: 2
Case Number: T0600102302
Facility Id: 01-0012
Entered Date: 03/22/1989
Facility Status: Preliminary site assessment underway
Maximum Soil Concentration: 75
Maximum Groundwater Impact: 0
County : Alameda
Current Benzene: Not reported
MTBE Detected in GW: Not reported
MTBE Detected in Soil: Not reported

Map ID
Direction
Distance
Distance (ft.)
Elevation Site

MAP FINDINGS

Database(s) EDR ID Number
EPA ID Number

A & J TRUCKING CO., INC. (Continued)

S101579931

MTBE: 0
MTBE Qualify: Not reported

CORTESE:

Reg Id: 04-0012
Region: CORTESE
Reg By: Leaking Underground Storage Tanks

FID:

Facility ID:	01000131	Regulate ID:	00012648
Reg By:	Inactive Underground Storage Tank Location	SIC Code:	Not reported
Cortese Code:	Not reported	Facility Tel:	Not reported
Status:	Inactive		
Mail To:	Not reported P O BOX EMERYVILLE, CA 94608	Contact Tel:	Not reported
Contact:	Not reported	NPDES No:	Not reported
DUNs No:	Not reported	Modified:	00/00/00
Creation:	10/22/93		
EPA ID:	Not reported		
Comments:	Not reported		

AC130 FIDELITY ROOF CO
SSE 1075 40TH ST
1/2-1 OAKLAND, CA 94608
3196 ft.

Relative:
Higher

Actual:
48 ft.

Site 1 of 2 in cluster AC

RCRIS-SQG 1000593438
FINDS CAD982442873
CA FID UST
HIST UST
HAZNET
Cortese
LUST

RCRIS:
Owner: MONTAGUE M UPSHAW
(415) 555-1212
EPA ID: CAD982442873
Contact: UPSHAW JOHN
(415) 547-6330
Classification: Small Quantity Generator
Used Oil Recyc: No
TSDF Activities: Not reported
Violation Status: No violations found

FINDS:

Other Pertinent Environmental Activity Identified at Site:
Facility Registry System (FRS)
Resource Conservation and Recovery Act Information system (RCRAINFO)

State LUST:

Cross Street: YERBA BUENA AVE
Qty Leaked: Not reported
Case Number: Jan-01
Reg Board: 2
Chemical: Gasoline
Lead Agency: Local Agency
Local Agency: 0
Case Type: Other ground water affected
Status: Remedial action (cleanup) Underway
Abate Method: Excavate and Dispose - remove contaminated soil and dispose in approved site

Map ID
Direction
Distance
Distance (ft.)
Elevation

MAP FINDINGS

FIDELITY ROOF CO (Continued)

EDR ID Number
EPA ID Number

Database(s)

1000593438

Review Date: Not reported
Workplan: Not reported
Pollution Char: Not reported
Remed Action: 3/16/98
Monitoring: Not reported
Close Date: Not reported
Release Date: 10/11/1998
Cleanup Fund Id : Not reported
Discover Date : 12/19/1995
Enforcement Dt : Not reported
Enf Type: Not reported
Enter Date : 03/16/1998
Funding: Not reported
Staff Initials: UNK
How Discovered: Tank Closure
How Stopped: Not reported
Interim : Not reported
Leak Cause: UNK
Leak Source: Tank
MTBE Date : 01/02/1965
Max MTBE GW : 800 Parts per Billion
MTBE Tested: MTBE Detected. Site tested for MTBE & MTBE detected
Priority: Not reported
Local Case # : 3341
Beneficial: Not reported
Staff : BG
GW Qualifier : Not reported
Max MTBE Soil : Not reported
Soil Qualifier : Not reported
Hydr Basin #: Not reported
Operator : Not reported
Oversight Prgm: Local Oversight Program UST
Oversight Prgm : LOP
Review Date : 09/27/2001
Stop Date : 12/19/1995
Work Suspended No
Responsible Party BLANK RP
RP Address: Not reported
Global Id: T0600102117
Org Name: Not reported
Contact Person: Not reported
MTBE Conc: 1
Mtbe Fuel: 1
Water System Name: Not reported
Well Name: Not reported
Distance To Lust: 0
Waste Discharge Global ID: Not reported
Waste Disch Assigned Name: Not reported

LUST Region 2:

Region: 2
Case Number: T0600102117
Facility Id: 01-2301
Entered Date: 03/16/1998
Facility Status: Remedial action (cleanup) Underway
Maximum Soil Concentration: 0
Maximum Groundwater Impact: 0
County : Alameda

Map ID
Direction
Distance
Distance (ft.)
Elevation

MAP FINDINGS

FIDELITY ROOF CO (Continued)

EDR ID Number
EPA ID Number

Database(s)

1000593438

Current Benzene: Not reported
MTBE Detected in GW: 800
MTBE Detected in Soil: Not reported
MTBE: 800
MTBE Qualify: Not reported

HAZNET:

Gepaid: CAD982442873
Tepaid: CAD044429835
Gen County: 1
Tsd County: Los Angeles
Tons: .0834
Category: Waste oil and mixed oil
Disposal Method: Treatment, Tank
Contact: MONTAGUE M UPSHAW
Telephone: (415) 555-1212
Mailing Address: 1075 40TH ST
EMERYVILLE, CA 94608 - 3616

County 1

Gepaid: CAD982442873
Tepaid: CAT080031628
Gen County: 1
Tsd County: Kern
Tons: .2919
Category: Waste oil and mixed oil
Disposal Method: Recycler
Contact: MONTAGUE M UPSHAW
Telephone: (415) 555-1212
Mailing Address: 1075 40TH ST
EMERYVILLE, CA 94608 - 3616

County 1

Gepaid: CAC002192865
Tepaid: CAD009466392
Gen County: 1
Tsd County: 7
Tons: .1750
Category: Other empty containers 30 gallons or more
Disposal Method: Recycler
Contact: MONTAGUE M UPSHAW
Telephone: (510) 547-6330
Mailing Address: 1075 40TH ST
OAKLAND, CA 94608

County 1

Gepaid: CAC002192865
Tepaid: CAL000161743
Gen County: 1
Tsd County: Santa Clara
Tons: 1.9807
Category: Waste oil and mixed oil
Disposal Method: Recycler
Contact: MONTAGUE M UPSHAW
Telephone: (510) 547-6330
Mailing Address: 1075 40TH ST
OAKLAND, CA 94608

County 1

Map ID
 Direction
 Distance
 Distance (ft.)
 Elevation

MAP FINDINGS

EDR ID Number
 EPA ID Number

FIDELITY ROOF CO (Continued)

1000593438

Gepaid: CAL000080638
 Tepaid: CAD004771168
 Gen County: 1
 Tsd County: San Francisco
 Tons: .7500
 Category: Other empty containers 30 gallons or more
 Disposal Method: Recycler
 Contact: UPSHAW MONTE
 Telephone: (000) 000-0000
 Mailing Address: 1075 40TH ST
 EMERYVILLE, CA 94608 - 3616
 County 1

CORTESE:
 Reg Id: 01-2301
 Region: CORTESE
 Reg By: Leaking Underground Storage Tanks

FID:
 Facility ID: 01002739 Regulate ID: 00053633
 Reg By: Active Underground Storage Tank Location
 Cortese Code: Not reported SIC Code: Not reported
 Status: Active Facility Tel: (415) 547-6330
 Mail To: Not reported
 1075 040TH ST
 OAKLAND, CA 94608
 Contact: Not reported Contact Tel: Not reported
 DUNs No: Not reported NPDES No: Not reported
 Creation: 10/22/93 Modified: 00/00/00
 EPA ID: Not reported
 Comments: Not reported

UST HIST:
 Facility ID: 53633
 Tank Num: 1 Container Num: 1
 Tank Capacity: 0 Year Installed: Not reported
 Tank Used for: PRODUCT Tank Construction: Not reported
 Type of Fuel: REGULAR
 Leak Detection: None
 Contact Name: GARLAND CHAMBERS Telephone: (415) 547-6330
 Total Tanks: 1 Region: STATE
 Facility Type: 2 Other Type: ROOFING COMPANY

AD131
 NW
 1/2-1
 3199 ft.

J. T. THORPE & SON, INC.
1351 OCEAN AVE
EMERYVILLE, CA 94608

CA FID UST **S101624434**
Cortese **N/A**
LUST

Site 1 of 2 in cluster AD

Relative:
Lower

State LUST:
 Cross Street: Not reported
 Qty Leaked: Not reported
 Case Number: 01-0697
 Reg Board: 2
 Chemical: Diesel
 Lead Agency: Local Agency
 Local Agency: 0
 Case Type: Soil only
 Status: Case Closed
 Abate Method: Replace Supply - provide alternative water supply to affected parties,
 Replace Supply - provide alternative water supply to affected parties

Actual:
25 ft.

Map ID
 Direction
 Distance
 Distance (ft.)
 Elevation Site

MAP FINDINGS

Database(s) EDR ID Number
 EPA ID Number

J. T. THORPE & SON, INC. (Continued)

S101624434

Review Date:	Not reported	Confirm Leak:	Not reported
Workplan:	11/3/88	Prelim Assess:	11/3/88
Pollution Char:	Not reported	Remed Plan:	Not reported
Remed Action:	Not reported		
Monitoring:	Not reported		
Close Date:	01/11/1995		
Release Date:	06/06/1988		
Cleanup Fund Id :	Not reported		
Discover Date :	06/06/1988		
Enforcement Dt :	Not reported		
Enf Type:	Not reported		
Enter Date :	03/03/1992		
Funding:	Federal Funds		
Staff Initials:	UNK		
How Discovered:	Tank Closure		
How Stopped:	Not reported		
Interim :	Yes		
Leak Cause:	Structure Failure		
Leak Source:	Tank		
MTBE Date :	/ /		
Max MTBE GW :	0 Parts per Billion		
MTBE Tested:	Not Required to be Tested.		
Priority:	Not reported		
Local Case # :	3739		
Beneficial:	Not reported		
Staff :	BG		
GW Qualifier :	Not reported		
Max MTBE Soil :	Not reported		
Soil Qualifier :	Not reported		
Hydr Basin #:	Not reported		
Operator :	Not reported		
Oversight Prgm:	Local Oversight Program UST		
Oversight Prgm :	LOP		
Review Date :	09/14/1998		
Stop Date :	08/01/1988		
Work Suspended	No		
Responsible Party	BLANK RP		
RP Address:	Not reported		
Global Id:	T0600100642		
Org Name:	Not reported		
Contact Person:	Not reported		
MTBE Conc:	0		
Mtbe Fuel:	0		
Water System Name:	Not reported		
Well Name:	Not reported		
Distance To Lust:	0		
Waste Discharge Global ID:	Not reported		
Waste Disch Assigned Name:	Not reported		

LUST Region 2:

Region:	2
Case Number:	T0600100642
Facility Id:	01-0697
Entered Date:	03/03/1992
Facility Status:	Case Closed
Maximum Soil Concentration:	930
Maximum Groundwater Impact:	0
County :	Alameda

Map ID
 Direction
 Distance
 Distance (ft.)
 Elevation Site

MAP FINDINGS

Database(s) EDR ID Number
 EPA ID Number

J. T. THORPE & SON, INC. (Continued)

S101624434

Current Benzene: Not reported
 MTBE Detected in GW: Not reported
 MTBE Detected in Soil: Not reported
 MTBE: 0
 MTBE Qualify: Not reported

CORTESE:

Reg Id: 01-0697
 Region: CORTESE
 Reg By: Leaking Underground Storage Tanks

AC132
 SSE
 1/2-1
 3201 ft.

**1070 40TH ST
 OAKLAND, CA 94608**

**CHMIRS S100217285
 N/A**

Site 2 of 2 in cluster AC

Relative:
 Higher

CHMIRS:

Actual:
 48 ft.

OES Control Number: 8906340 DOT ID: Not reported
 DOT Hazard Class: Not Reported
 Chemical Name: CHEMICALS
 Extent of Release: Not reported
 CAS Number: Not reported Quantity Released: Not reported
 Environmental Contamination: None Reported Property Use: Storage
 Incident Date: 23-MAY-89 Date Completed: 23-MAY-89
 Time Completed : 2111
 Physical State Stored : Not reported
 Physical State Released : Not reported
 Release Unit : Not reported
 Container Description : 2
 Container Type : Not reported
 Container Material : Not reported
 Level Of Container : Not reported
 Container Capacity : Not reported
 Container Capacity Units (code) : Not reported
 Extent Of Release (code) : 8
 Agency Id Number : 1075
 Agency Incident Number : 8914399
 OES Incident Number : 8906340
 Time Notified : 1211
 Surrounding Area : 400
 Estimated Temperature : 65
 Property Management : P
 More Than Two Substances Involved? : Not reported
 Special Studies 1 : Not reported
 Special Studies 2 : Not reported
 Special Studies 3 : Not reported
 Special Studies 4 : Not reported
 Special Studies 5 : Not reported
 Special Studies 6 : Not reported
 Responding Agency Personel # Of Injuries : 0
 Responding Agency Personel # Of Fatalities : 0
 Resp Agency Personel # Of Decontaminated : 0
 Others Number Of Decontaminated : 0
 Others Number Of Injuries : 0
 Others Number Of Fatalities : 0
 Vehicle Make/year : Not reported
 Vehicle License Number : Not reported
 Vehicle State : Not reported

Map ID
 Direction
 Distance
 Distance (ft.)
 Elevation Site

MAP FINDINGS

Database(s) EDR ID Number
 EPA ID Number

(Continued)

S100217285

Vehicle Id Number : Not reported
 CA/DOT/PUC/ICC Number : Not reported
 Company Name : Not reported
 Reporting Officer Name/ID : LT E. M. DICK
 Report Date : 23-MAY-89
 Comments : Not reported
 Facility Telephone Number : 415 444-3322
 Waterway Involved : Not reported
 Waterway : Not reported
 Spill Site : Not reported
 Cleanup By : Not reported
 Containment : Not reported
 What Happened : Not reported
 Date/Time : Not reported
 Evacuations : Not reported
 Type : Not reported
 Other : Not reported
 Chemical 1 : Not Reported
 Chemical 2 : Not Reported
 Chemical 3 : Not Reported

AE133
 SSE
 1/2-1
 3224 ft.

BOYSEN PAINT
1001 41ST ST
EMERYVILLE, CA

Cortese S101306387
 N/A

Site 1 of 2 In cluster AE

Relative:
 Higher

CORTESE:

Reg Id: 01-0527

Actual:
 57 ft.

Region: CORTESE

Reg By: Leaking Underground Storage Tanks

134
 East
 1/2-1
 3237 ft.

SERVICE STATION # 1583
5509 MARTIN LUTHER KING J
OAKLAND, CA 92626

Notify 65 S100179458
 N/A

Relative:
 Higher

NOTIFY 65:

Date Reported: Not reported Staff Initials: Not reported

Board File Number: Not reported

Actual:
 82 ft.

Facility Type: Not reported

Discharge Date: Not reported

Incident Description: 92626

135
 SSW
 1/2-1
 3240 ft.

SHELL
4250 HORTON ST
EMERYVILLE, CA

Cortese S100226337
 LUST N/A

Relative:
 Lower

State LUST:

Cross Street: Not reported

Qty Leaked: Not reported

Actual:
 15 ft.

Case Number 01-1365

Reg Board: 2

Chemical: Misc. Motor Vehicle Fuels

Lead Agency: Regional Board

Local Agency: 0

Case Type: Soil only

Map ID
Direction
Distance
Distance (ft.)
Elevation Site

MAP FINDINGS

Database(s) EDR ID Number
EPA ID Number

SHELL (Continued)

S100226337

Status: Case Closed
Abate Method: No Action Taken - no action has as yet been taken at the site
Review Date: Not reported Confirm Leak: Not reported
Workplan: Not reported Prelim Assess: Not reported
Pollution Char: Not reported Remed Plan: Not reported
Remed Action: Not reported
Monitoring: Not reported
Close Date: 07/20/1999
Release Date: 12/06/1988
Cleanup Fund Id : Not reported
Discover Date : 12/06/1988
Enforcement Dt : Not reported
Enf Type: Not reported
Enter Date : 03/16/1990
Funding: Federal Funds
Staff Initials: UNK
How Discovered: Tank Closure
How Stopped: Not reported
Interim : No
Leak Cause: Structure Failure
Leak Source: Tank
MTBE Date : / /
Max MTBE GW : 0 Parts per Billion
MTBE Tested: Not Required to be Tested.
Priority: Not reported
Local Case # : 01-1365
Beneficial: Not reported
Staff : BG
GW Qualifier : Not reported
Max MTBE Soil : Not reported
Soil Qualifier : Not reported
Hydr Basin #: Not reported
Operator : Not reported
Oversight Prgm: Local Oversight Program UST
Oversight Prgm : LOP
Review Date : 10/04/1999
Stop Date : 12/06/1988
Work Suspended :No
Responsible Party:BLANK RP
RP Address: Not reported
Global Id: T0600101260
Org Name: Not reported
Contact Person: Not reported
MTBE Conc: 0
Mtb Fuel: 0
Water System Name: Not reported
Well Name: Not reported
Distance To Lust: 0
Waste Discharge Global ID: Not reported
Waste Disch Assigned Name: Not reported

LUST Region 2:

Region: 2
Case Number: T0600101260
Facility Id: 01-1365
Entered Date: 03/16/1990
Facility Status: Case Closed
Maximum Soil Concentration: 1600

Map ID
 Direction
 Distance
 Distance (ft.)
 Elevation Site

MAP FINDINGS

Database(s) EDR ID Number
 EPA ID Number

SHELL (Continued)

S100226337

Maximum Groundwater Impact: 0
 County : Alameda
 Current Benzene: Not reported
 MTBE Detected in GW: Not reported
 MTBE Detected in Soil: Not reported
 MTBE: 0
 MTBE Qualify: Not reported

CORTESE:

Reg Id: 01-1365
 Region: CORTESE
 Reg By: Leaking Underground Storage Tanks

**AD136
 NW
 1/2-1
 3242 ft.**

**PLANT INSULATION COMPANY
 1372 OCEAN AVE
 EMERYVILLE, CA 94608**

**Cortese S102859749
 LUST N/A
 LOS ANGELES CO. HMS**

Site 2 of 2 in cluster AD

**Relative:
 Lower**

State LUST:

**Actual:
 24 ft.**

Cross Street: Not reported
 Qty Leaked: Not reported
 Case Number: Jan-56
 Reg Board: 2
 Chemical: Diesel
 Lead Agency: Local Agency
 Local Agency : 0
 Case Type: Other ground water affected
 Status: Leak being confirmed
 Review Date: 12/17/1997
 Workplan: Not reported
 Pollution Char: Not reported
 Remed Action: Not reported
 Monitoring: Not reported
 Close Date: Not reported
 Release Date: 06/13/1997
 Cleanup Fund Id : Not reported
 Discover Date : 03/31/1997
 Enforcement Dt : Not reported
 Enf Type: Not reported
 Enter Date : 12/17/1997
 Funding: Federal Funds
 Staff Initials: UNK
 How Discovered: OM
 How Stopped: Not reported
 Interim : Not reported
 Leak Cause: UNK
 Leak Source: UNK
 MTBE Date : 01/02/1965
 Max MTBE GW : 9 Parts per Billion
 MTBE Tested: MTBE Detected. Site tested for MTBE & MTBE detected
 Priority: Not reported
 Local Case # : 6449
 Beneficial: Not reported
 Staff : BG
 GW Qualifier : Not reported
 Max MTBE Soil : Not reported
 Soil Qualifier : Not reported
 Hydr Basin #: Not reported

Confirm Leak: 12/17/1997
 Prelim Assess: Not reported
 Remed Plan: Not reported

Map ID
Direction
Distance
Distance (ft.)
Elevation Site

MAP FINDINGS

Database(s) EDR ID Number
EPA ID Number

PLANT INSULATION COMPANY (Continued)

S102859749

Operator : Not reported
Oversight Prgm: Local Oversight Program UST
Oversight Prgm : LOP
Review Date : 03/31/1999
Stop Date : 03/31/1997
Work Suspended :No
Responsible Party:BLANK RP
RP Address: Not reported
Global Id: T0600102072
Org Name: Not reported
Contact Person: Not reported
MTBE Conc: 1
Mtbe Fuel: 0
Water System Name: Not reported
Well Name: Not reported
Distance To Lust: 0
Waste Discharge Global ID: Not reported
Waste Disch Assigned Name: Not reported

LUST Region 2:
Region: 2
Case Number: T0600102072
Facility Id: 01-2256
Entered Date: 12/17/1997
Facility Status: Leak being confirmed
Maximum Soil Concentration: 500
Maximum Groundwater Impact: 7000
County : Alameda
Current Benzene: 0
MTBE Detected in GW: 9
MTBE Detected in Soil: Not reported
MTBE: 9
MTBE Qualify: Not reported

CORTESE:
Reg Id: 01-2256
Region: CORTESE
Reg By: Leaking Underground Storage Tanks

HMS:
Facility Id: 001853-101928
Permit Number: Not reported Permit Status: Not reported
Facility Status: OPEN
Region: Los Angeles County:

AF137 MYERS DRUM CO
NNW 6549 SAN PABLO AVE
1/2-1 OAKLAND, CA 94608
3255 ft

Relative:
Higher

Actual:
44 ft.

Site 1 of 2 in cluster AF

RCRIS-LQG 1000369037
FINDS CAD009123217
CERC-NFRAP
UST
CA FID UST
HIST UST
Cortese
CA SLIC

CERCLIS-NFRAP Classification Data:
Site Incident Category: Not reported Federal Facility: Not a Federal Facility
Non NPL Code: NFRAP NPL Status: Not on the NPL
Ownership Status: Private Completed: 10/18/1993
CERCLIS-NFRAP Assessment History:
Assessment: DISCOVERY

Map ID
 Direction
 Distance
 Distance (ft.)
 Elevation Site

MAP FINDINGS

Database(s) EDR ID Number
 EPA ID Number

MYERS DRUM CO (Continued)

1000369037

Assessment: PRELIMINARY ASSESSMENT Completed: 09/15/1994
 Assessment: ARCHIVE SITE Completed: 09/15/1994

RCRIS:

Owner: KAISER STEEL CORPORATION
 (415) 555-1212
 EPA ID: CAD009123217
 Contact: ENVIRONMENTAL MANAGER
 (415) 233-4865

Classification: Handler transports wastes, but commercial status is unknown, Large Quantity Generator

Used Oil Recyc: No
 TSDF Activities: Not reported

Violation Status: Violations exist

Regulation Violated: Not reported
 Area of Violation: GENERATOR-GENERAL REQUIREMENTS
 Date Violation Determined: 11/19/1984
 Actual Date Achieved Compliance: 11/30/1984

There are 1 violation record(s) reported at this site:

<u>Evaluation</u>	<u>Area of Violation</u>	<u>Date of Compliance</u>
Compliance Evaluation Inspection	GENERATOR-GENERAL REQUIREMENTS	19841130

FINDS:

Other Pertinent Environmental Activity Identified at Site:
 Facility Registry System (FRS)
 National Compliance Database (NCDB)
 Resource Conservation and Recovery Act Information system (RCRAINFO)

CORTESE:

Reg Id: 01340111
 Region: CORTESE
 Reg By: CALSI

FID:

Facility ID: 01002689 Regulate ID: 00041770
 Reg By: Active Underground Storage Tank Location
 Cortese Code: Not reported SIC Code: Not reported
 Status: Active Facility Tel: (415) 652-6847
 Mail To: Not reported
 6549 SAN PABLO AVE
 OAKLAND, CA 94608
 Contact: Not reported Contact Tel: Not reported
 DUNS No: Not reported NPDES No: Not reported
 Creation: 10/22/93 Modified: 00/00/00
 EPA ID: Not reported
 Comments: Not reported

SLIC Region 2:

Facility ID: 01S0201
 Region: 2
 Facility Status: Referred to another RWQCB division or agency Not reported
 Staff: BG Not reported
 Last Site Update: 01/24/1994
 NPL Status: Not an NPL site Discovery Date: Not reported
 Case List: SLIC Imaged: No

Map ID
 Direction
 Distance
 Distance (ft.)
 Elevation Site

MAP FINDINGS

Database(s) EDR ID Number
 EPA ID Number

MYERS DRUM CO (Continued)

1000369037

Date Closed:	Not reported	Substance:	Not reported
Abate Method:	Not reported	Sample Date:	Not reported
Case Type:	NT		
Contamination:	Not reported		
Lead:	DTSC		
Contamination Level:			
Number of Municipal Wells Contaminated by Site:	0		
Number of Private Wells Contaminated by Site:	0		
Soil Removal or Contaminant Action Started:			
Soil Removal or Contaminant Action Completed:	0		
On-Site Groundwater Extraction or Containment is Needed:	0		
On-Site Groundwater Extraction or Containment Started:			
Off-Site Groundwater Extraction or Containment is Needed:	0		
Off-Site Groundwater Extraction or Containment Started:			
Length of Contamination Plume (Feet):	0		
Depth of Contamination Plume (Feet):	0		
Wells Closed Due To Contamination of Site:			
Date of Wells Closure:			
Nearest Public or Private Drinking Water Well (Feet):	0		
Under Jurisdiction of Lead Agency Date:			
Latitude/Longitude:	38 / -122		
Flow Rate:	0		
Flow Date:			
Percent of Contaminants Contained:	0		
Contaminant Type:			
EPA ID:			
Stages of Site Investigation Process Initiated:			
Begun Characterization :	Not reported		
Completed Characterization :	Not reported		
Begun Remediation:	Not reported		
Completed Remediation:	Not reported		
Submitted Remediation Plan:	Not reported		
Approved Remediation Plan:	Not reported		
Begun Final Remedial Action:	Not reported		
Completed Final Remedial Action:	Not reported		
Facility Desc:	Not reported		
Comment:	Not reported		

UST HIST:

Facility ID:	14527	Container Num:	1
Tank Num:	1	Year Installed:	Not reported
Tank Capacity:	8000		
Tank Used for:	PRODUCT	Tank Construction:	1/4 inches
Type of Fuel:	REGULAR		
Leak Detection:	Stock Inventor	Telephone:	(415) 271-6200
Contact Name:	THURMAN CRABTREE	Region:	STATE
Total Tanks:	4	Other Type:	DRUM RECONDITIONING
Facility Type:	2		
Facility ID:	14527	Container Num:	2
Tank Num:	2	Year Installed:	Not reported
Tank Capacity:	25000		
Tank Used for:	WASTE	Tank Construction:	6 inches
Type of Fuel:	Not Reported		
Leak Detection:	None	Telephone:	(415) 271-6200
Contact Name:	THURMAN CRABTREE	Region:	STATE
Total Tanks:	4	Other Type:	DRUM RECONDITIONING
Facility Type:	2		

Map ID
 Direction
 Distance
 Distance (ft.)
 Elevation Site

MAP FINDINGS

Database(s) EDR ID Number
 EPA ID Number

MYERS DRUM CO (Continued)

1000369037

Facility ID:	14527	Container Num:	3
Tank Num:	3	Year Installed:	Not reported
Tank Capacity:	16000	Tank Construction:	6 inches
Tank Used for:	WASTE	Telephone:	(415) 271-6200
Type of Fuel:	Not Reported	Region:	STATE
Leak Detection:	None	Other Type:	DRUM RECONDITIONING
Contact Name:	THURMAN CRABTREE		
Total Tanks:	4		
Facility Type:	2		

Facility ID:	14527	Container Num:	4
Tank Num:	4	Year Installed:	Not reported
Tank Capacity:	1000	Tank Construction:	1/4 inches
Tank Used for:	WASTE	Telephone:	(415) 271-6200
Type of Fuel:	WASTE OIL	Region:	STATE
Leak Detection:	None	Other Type:	DRUM RECONDITIONING
Contact Name:	THURMAN CRABTREE		
Total Tanks:	4		
Facility Type:	2		

State UST:
 Facility ID: 174
 Total Tanks: 1
 Region: STATE
 Local Agency: 33000

UST Riverside County:
 Region: RIVERSIDE
 Total Tanks: 3

UST San Francisco County:	Facility ID:	941	Case Number:	Not reported
	Tank ID:	Not reported	Owner Name:	Not reported
	Receive Date:	12/23/91	Close Date:	Not reported
	Certified Date:	Not reported		
	Mailing Address:	Not reported	Number Of Tanks :	1
	Care Of Address :	Not reported	Location Within Site:	Not reported
	Type Of Action :	Not reported	Tank Manufacturer :	Not reported
	Local Tank Id :	Not reported	Compartmentalized Tank :	Not reported
	Date Tank Installed :	Not reported	Date Tank Installed :	Not reported
	Tank Capacity :	Not reported	Tank Capacity :	Not reported
	# Of Tank Compartments :	Not reported	# Of Tank Compartments :	Not reported
	Additional Desc :	Not reported	Additional Desc :	Not reported
	Petroleum Type :	Not reported	Petroleum Type :	Not reported
	Type Of Tank :	Not reported	Type Of Tank :	Not reported
	Tank Material - Primary Tank :	Not reported	Tank Material - Primary Tank :	Not reported
	Tank Material - Secondary Tank :	Not reported	Tank Material - Secondary Tank :	Not reported
	Tank Interior Lining/coating :	Not reported	Tank Interior Lining/coating :	Not reported
	Tank Int Lining Install Dt:	Not reported	Tank Int Lining Install Dt:	Not reported
	Other Tank Corrosive Protection :	Not reported	Other Tank Corrosive Protection :	Not reported
	Date Tank Corrosive Protection Install :	Not reported	Date Tank Corrosive Protection Install :	Not reported
	Year Spill And Overfill Installed :	Not reported	Year Spill And Overfill Installed :	Not reported
	Spill Containment :	Not reported	Spill Containment :	Not reported
	Drop Tube :	Not reported	Drop Tube :	Not reported
	Striker Plate :	Not reported	Striker Plate :	Not reported
	Type Of Spill Protection :	Not reported	Type Of Spill Protection :	Not reported
	Spill Containment :	Not reported	Spill Containment :	Not reported

Map ID
 Direction
 Distance
 Distance (ft.)
 Elevation Site

MAP FINDINGS

Database(s) EDR ID Number
 EPA ID Number

MYERS DRUM CO (Continued)

1000369037

Drop Tube :	Not reported
Striker Plate :	Not reported
Year Overfill Protection Equipment Installed :	
Alarm :	Not reported
Ball Float :	Not reported
Fill Tube Shut :	Not reported
Exempt :	Not reported
Tank Leak Detection (Single Wall) :	
Visual (Exposed Portion) :	Not reported
Automatic Tank Gauging :	Not reported
Continuous Atg :	Not reported
Statscl Invnry Reconciliation & Biennial Tank Test :	Not reported
Manual Tank Gauging :	Not reported
Vadose Zone Tank Leak Detection :	Not reported
Groundwater :	Not reported
Tank Testing :	Not reported
Other Detection :	Not reported
Tank Leak Detection (Double Wall) :	
Visual (Single Wall In Vault Only) :	Not reported
Continuous Interstitial Monitoring :	Not reported
Manual Monitoring :	Not reported
Estimated Date Last Used :	Not reported
Estimated Qty Of Substance Remaining :	Not reported
Tank Filled With Inert Material :	Not reported
Piping System Type (Underground) :	
Pressure :	Not reported
Suction :	Not reported
Gravity :	Not reported
Piping System Type (Aboveground) :	
Pressure :	Not reported
Suction :	Not reported
Gravity :	Not reported
Piping Construction (Underground) :	
Single Wall :	Not reported
Double Wall :	Not reported
Lined Trench :	Not reported
Unknown :	Not reported
Other :	Not reported
Piping Manufacturer (Underground) :	Not reported
Piping Construction (Aboveground) :	
Single Wall :	Not reported
Double Wall :	Not reported
Unknown :	Not reported
Other :	Not reported
Piping Manufacturer (Aboveground) :	Not reported
Piping Mat. And Corrosion Protection (Underground) :	
Bare Steel :	Not reported
Stainless Steel :	Not reported
Plastic Compatible With Contents :	Not reported
Fiberglass :	Not reported
Steel W/coating :	Not reported
FRP Compatible W/100% Methanol :	Not reported
Galvanized Steel :	Not reported
Flexible (HDPE - High Density Polyethylene) :	Not reported
Cathodic Protection :	Not reported
Unknown :	Not reported
Other :	Not reported

Map ID
 Direction
 Distance
 Distance (ft.)
 Elevation Site

MAP FINDINGS

Database(s) EDR ID Number
 EPA ID Number

MYERS DRUM CO (Continued)

1000369037

Piping Mat. & Corrosion Protec (Aboveground) :

Bare Steel :	Not reported
Stainless Steel :	Not reported
Plastic Compatible With Contents :	Not reported
Fiberglass :	Not reported
Steel W/coating :	Not reported
Frp Compatible W/100% Methanol :	Not reported
Galvanized Steel :	Not reported
Flexible (HDPE - High Density Polyethylene) :	Not reported
Cathodic Protec : :	Not reported
Unknown :	Not reported
Other :	Not reported

Piping Leak Detection (Underground - Single Wall) :

Electronic Line Leak Detector/ Auto Shutoff/ Alarms :	Not reported
Monthly 0.2 Gph Test :	Not reported
Annual Integrity Test :	Not reported
Daily Visual Monitrng , Trienn Integrity Test :	Not reported
Self Monitoring :	Not reported
Biennial Integrity Test :	Not reported

Piping Leak Detection (Secondarily Contained) :

Sump Sensor, Alarms ,Auto Shutoff For Leaks :	Not reported
Sump Snsr, Alrm ,Auto Shutoff For Leaks, Failure, & Disconnect :	Not reported
Sump Sensor ,Alarms ,No Auto Shutoff :	Not reported
Pressure, Auto Leak Detctr ,Flow Shutoff Or Restrictn	Not reported
Annual Integrity Test :	Not reported
Suction,Gravity ,Sump Sensor,Alarms :	Not reported

Piping Leak Detection (Emergency Generators) :

Sump Sensor W/O Auto Shutoff /Alarms :	Not reported
Auto Leak Detector W/O Flow Shutoff Or Restrctn :	Not reported
Annual Integrity Test :	Not reported

Piping Leak Detecn Abvegmd - Emrgncy Gen - Daily Visual Chk :Not reported

Pipe Integrity Test, Underground : Not reported

Piping Leak Detection (Aboveground - Single Wall) :

Electronic Line Leak Detector /Auto Shutoff /Alarms :	Not reported
Monthly 0.2 Gph Test :	Not reported
Annual Integrity Test :	Not reported
Single Wall, Pressure Daily Visual Check :	Not reported
Single Wall, Suction - Daily Visual Monitoring :	Not reported
Triennial Integrity Test :	Not reported
Self Monitoring :	Not reported
Single Wall, Gravity - Daily Visual Monitoring :	Not reported
Biennial Integrity Test :	Not reported

Piping Leak Detection (Aboveground - Secondarily Contained)

Sump Sensor, Alarms, Auto Shutoff For Leaks :	Not reported
---	--------------

Piping Leak Detection (Underground - Secondarily Contained)

Sump Snsr, Alrm , Auto Shutoff For Leaks, Failre & Disconct :	Not reported
Sump Sensor, Alarms, No Auto Shutoff :	Not reported
Pressure - Auto Leak Detctr, Flow Shutoff /Restrctn :	Not reported
Annual Integrity Test :	Not reported
Suction/gravity - Sump Sensor , Alarms :	Not reported

Piping Leak Detection Underground (Emergency Generators)

Sump Sensor Without Auto Shutoff , Alarms :	Not reported
Auto Leak Detector W/o Flow Shutoff Or Restrctn :	Not reported
Annual Integrity Test :	Not reported
Daily Visual Check :	Not reported

Pipe Integrity Test, Aboveground : Not reported

Date Dispenser Containment Installed : Not reported

Map ID
 Direction
 Distance
 Distance (ft.)
 Elevation Site

MAP FINDINGS

Database(s) EDR ID Number
 EPA ID Number

MYERS DRUM CO (Continued)

1000369037

Dispenser Containment Type :	Not reported
Date Certified (Tank Unit) :	Not reported
Owner/ Operator Name (Tank Unit) :	Not reported
Owner/ Operator Title (Tank Unit) :	Not reported
Permit Number :	Not reported
Permit Approved By :	Not reported
Permit Expiration Date :	Not reported
Last Annual Monitoring Cert:	Not reported
Secondary Containment Test :	Not reported
Spill Containment Present :	Not reported
Drop Tube Present :	Not reported
Striker Plate Present :	Not reported
Alarm Present :	Not reported
Ball Float Present :	Not reported
Fill Tube Present :	Not reported
Other Tank Leak Detection Present :	Not reported
Facility ID: 174	Case Number: Not reported
Tank ID: Not reported	Owner Name: Not reported
Receive Date: 12/21/88	Close Date: Not reported
Certified Date: Not reported	
Mailing Address: Not reported	
Care Of Address : Not reported	Number Of Tanks : 1
Type Of Action : Not reported	Location Within Site: Not reported
Local Tank Id : Not reported	Tank Manufacturer Not reported
Compartmentalized Tank :	Not reported
Date Tank Installed :	Not reported
Tank Capacity :	Not reported
# Of Tank Compartments :	Not reported
Additional Desc : Not reported	Tank Use : Not reported
Petroleum Type : Not reported	Common Name : Not reported
Type Of Tank :	Not reported
Tank Material - Primary Tank :	Not reported
Tank Material - Secondary Tank :	Not reported
Tank Interior Lining/coating :	Not reported
Tank Int Lining Install Dt:	Not reported
Other Tank Corrosive Protection :	Not reported
Date Tank Corrosive Protection Install :	Not reported
Year Spill And Overfill Installed :	
Spill Containment :	Not reported
Drop Tube :	Not reported
Striker Plate :	Not reported
Type Of Spill Protection :	
Spill Containment :	Not reported
Drop Tube :	Not reported
Striker Plate :	Not reported
Year Overfill Protection Equipment Installed :	
Alarm :	Not reported
Ball Float :	Not reported
Fill Tube Shut :	Not reported
Exempt :	Not reported
Tank Leak Detection (Single Wall) :	
Visual (Exposed Portion) :	Not reported
Automatic Tank Gauging :	Not reported
Continuous Atg :	Not reported
Statscl Invntry Reconciliation & Biennial Tank Test :	Not reported
Manual Tank Gauging :	Not reported

Map ID
 Direction
 Distance
 Distance (ft.)
 Elevation Site

MAP FINDINGS

Database(s) EDR ID Number
 EPA ID Number

MYERS DRUM CO (Continued)

1000369037

Vadose Zone Tank Leak Detection :	Not reported
Groundwater :	Not reported
Tank Testing :	Not reported
Other Detection :	Not reported
Tank Leak Detection (Double Wall) :	
Visual (Single Wall In Vault Only) :	Not reported
Continuous Interstitial Monitoring :	Not reported
Manual Monitoring :	Not reported
Estimated Date Last Used :	Not reported
Estimated Qty Of Substance Remaining :	Not reported
Tank Filled With Inert Material :	Not reported
Piping System Type (Underground) :	
Pressure :	Not reported
Suction :	Not reported
Gravity :	Not reported
Piping System Type (Aboveground) :	
Pressure :	Not reported
Suction :	Not reported
Gravity :	Not reported
Piping Construction (Underground) :	
Single Wall :	Not reported
Double Wall :	Not reported
Lined Trench :	Not reported
Unknown :	Not reported
Other :	Not reported
Piping Manufacturer (Underground) :	Not reported
Piping Construction (Aboveground) :	
Single Wall :	Not reported
Double Wall :	Not reported
Unknown :	Not reported
Other :	Not reported
Piping Manufacturer (Aboveground) :	Not reported
Piping Mat. And Corrosion Protection (Underground) :	
Bare Steel :	Not reported
Stainless Steel :	Not reported
Plastic Compatible With Contents :	Not reported
Fiberglass :	Not reported
Steel W/coating :	Not reported
FRP Compatible W/100% Methanol :	Not reported
Galvanized Steel :	Not reported
Flexible (HDPE - High Density Polyethylene) :	Not reported
Cathodic Protection :	Not reported
Unknown :	Not reported
Other :	Not reported
Piping Mat. & Corrosion Protec (Aboveground) :	
Bare Steel :	Not reported
Stainless Steel :	Not reported
Plastic Compatible With Contents :	Not reported
Fiberglass :	Not reported
Steel W/coating :	Not reported
Frp Compatible W/100% Methanol :	Not reported
Galvanized Steel :	Not reported
Flexible (HDPE - High Density Polyethylene) :	Not reported
Cathodic Protec :	Not reported
Unknown :	Not reported
Other :	Not reported
Piping Leak Detection (Underground - Single Wall) :	

Map ID
 Direction
 Distance
 Distance (ft.)
 Elevation Site

MAP FINDINGS

Database(s) EDR ID Number
 EPA ID Number

MYERS DRUM CO (Continued)

1000369037

Electronic Line Leak Detector/ Auto Shutoff/ Alarms : Not reported
 Monthly 0.2 Gph Test : Not reported
 Annual Integrity Test : Not reported
 Daily Visual Monitrng ,Trienn Integrity Test : Not reported
 Self Monitoring : Not reported
 Biennial Integrity Test : Not reported
 Piping Leak Detection (Secondarily Contained) :
 Sump Sensor, Alarms ,Auto Shutoff For Leaks : Not reported
 Sump Snsr, Alarm ,Auto Shutoff For Leaks, Failure, & Disconnect : Not reported
 Sump Sensor ,Alarms ,No Auto Shutoff : Not reported
 Pressure, Auto Leak Detctr ,Flow Shutoff Or Restrictn : Not reported
 Annual Integrity Test : Not reported
 Suction,Gravity ,Sump Sensor,Alarms : Not reported
 Piping Leak Detection (Emergency Generators) :
 Sump Sensor W/O Auto Shutoff /Alarms : Not reported
 Auto Leak Detector W/O Flow Shutoff Or Restrctn : Not reported
 Annual Integrity Test : Not reported
 Piping Leak Detecn Abovegmd - Emrgncy Gen - Daily Visual Chk :Not reported
 Pipe Integrity Test, Underground : Not reported
 Piping Leak Detection (Aboveground - Single Wall) :
 Electronic Line Leak Detector /Auto Shutoff /Alarms : Not reported
 Monthly 0.2 Gph Test : Not reported
 Annual Integrity Test : Not reported
 Single Wall, Pressure Daily Visual Check : Not reported
 Single Wall, Suction - Daily Visual Monitoring : Not reported
 Triennial Integrity Test : Not reported
 Self Monitoring : Not reported
 Single Wall, Gravity - Daily Visual Monitoring : Not reported
 Biennial Integrity Test : Not reported
 Piping Leak Detection (Aboveground - Secondarily Contained)
 Sump Sensor, Alarms, Auto Shutoff For Leaks : Not reported
 Piping Leak Detection (Underground - Secondarily Contained)
 Sump Snsr, Alarm , Auto Shutoff For Leaks, Failre & Disconct : Not reported
 Sump Sensor, Alarms, No Auto Shutoff : Not reported
 Pressure - Auto Leak Detctr, Flow Shutoff /Restrctn : Not reported
 Annual Integrity Test : Not reported
 Suction/gravity - Sump Sensor , Alarms : Not reported
 Piping Leak Detection Underground (Emergency Generators)
 Sump Sensor Without Auto Shutoff , Alarms : Not reported
 Auto Leak Detector W/o Flow Shutoff Or Restrctn : Not reported
 Annual Integrity Test : Not reported
 Daily Visual Check : Not reported
 Pipe Integrity Test, Aboveground : Not reported
 Date Dispenser Containment Installed : Not reported
 Dispenser Containment Type : Not reported
 Date Certified (Tank Unit) : Not reported
 Owner/ Operator Name (Tank Unit) : Not reported
 Owner/ Operator Title (Tank Unit) : Not reported
 Permit Number : Not reported
 Permit Approved By : Not reported
 Permit Expiration Date : Not reported
 Last Annual Monitoring Cert: Not reported
 Secondary Containment Test : Not reported
 Spill Containment Present : Not reported
 Drop Tube Present : Not reported
 Striker Plate Present : Not reported
 Alarm Present : Not reported

Map ID
 Direction
 Distance
 Distance (ft.)
 Elevation Site

MAP FINDINGS

Database(s) EDR ID Number
 EPA ID Number

MYERS DRUM CO (Continued)

1000369037

Ball Float Present : Not reported
 Fill Tube Present : Not reported
 Other Tank Leak Detection Present : Not reported

AF138
 NNW
 1/2-1
 3255 ft.

MYERS DRUM - OAKLAND
6549 SAN PABLO AVENUE
OAKLAND, CA 94608

Cal-Sites S101272666
 AWP N/A

Site 2 of 2 In cluster AF

Relative:
 Higher

Actual:
 44 ft.

CAL-SITES:

Facility ID 01340111
 Status: Not reported
 Status Date: 01/01/1990
 Lead: DTSC
 Region: 2 - BERKELEY
 Branch: NC - NORTH COAST
 File Name: Not reported
 Status Name: ANNUAL WORKPLAN - ACTIVE SITE
 Lead Agency: DEPT OF TOXIC SUBSTANCES CONTROL Not reported
 NPL: Not Listed
 SIC: 34 MANU - FABRICATED METAL PRODUCTS
 Facility Type: RP
 Type Name: RESPONSIBLE PARTY
 Staff Member Responsible for Site: TPARK
 Supervisor Responsible for Site: Not reported
 Region Water Control Board: SF - SAN FRANCISCO BAY
 Access: Uncontrolled
 Cortese: U
 Hazardous Ranking Score: Not reported
 Date Site Hazard Ranked: Not reported
 Groundwater Contamination: Suspected
 No. of Contamination Sources: 1.00000
 Lat/Long: 0.00000° 0.00000° 0.00000° / 0° 0.00000° 0.00000°
 Lat/long Method: Not reported
 State Assembly District Code: -14
 State Senate District: 9

The CAL-SITES database may contain additional details for this site.
 Please click [here](#) or contact your EDR Account Executive for more information.

AWP Facility ID: 01340111
 Facility Type: responsible party
 Site Access Controlled : Uncontrolled
 Region : BERKELEY
 SMBR Branch Unit: NORTH COAST
 SMBR Branch Code : NC
 Site Name. : Not reported
 Current Status Date : 19/90/0101
 Current Status : ANNUAL WORKPLAN - ACTIVE SITE
 Lead Agency Code : DTSC
 Lead Agency : DEPT OF TOXIC SUBSTANCES CONTROL
 Awp Site Type: RESPONSIBLE PARTY
 NPL : No
 Tier Of AWP Site : Not reported
 Source Of Funding : C
 Responsible Staff Member : TPARK
 Supervisor Responsible : Not reported
 Facility SIC : MANU - FABRICATED METAL PRODUCTS

Map ID
 Direction
 Distance
 Distance (ft.)
 Elevation Site

MAP FINDINGS

Database(s) SDR ID Number
 EPA ID Number

MYERS DRUM - OAKLAND (Continued)

S101272666

SIC Code : 34
 RWQCB Associated With Site SAN FRANCISCO BAY
 RWQCB Code : SF
 Site Listed HWS List : Not reported
 Hazard Ranking Score : Not reported
 Date Site Hazard Ranked : Not reported
 Groundwater Contamination : Suspected
 # Of Contamination Sources : 1.00000
 Lat/long Method : Not reported
 Description Of Entity : Not reported
 State Assembly Distt Code : 16
 State Senate District : 09
 Lat/long : 0.00000° 0.00000° 0.00000" / 0.00000° 0.00000° 0.00000"

139 **OLIVER LOFTS**
 NNW **1200 65TH ST**
 1/2-1 **EMERYVILLE, CA 94608**
 3279 ft.

RCRIS-SQG 1000921585
FINDS 72219JCZZB12
TRIS
CA FID UST
HIST UST
HAZNET
Cortese
CA SLIC
LUST

Relative:
 Lower

Actual:
 37 ft.

RCRIS:

Owner: OLIVER LOFTS L L C
 (510) 548-4159
 EPA ID: CAD009113473
 Contact: NICHOLAS HARALAMBIDES
 (510) 548-4159

Classification: Small Quantity Generator
 Used Oil Recyc: No
 TSDf Activities: Not reported

Violation Status: Violations exist

Regulation Violated: Not reported
 Area of Violation: GENERATOR-GENERAL REQUIREMENTS
 Date Violation Determined: 01/16/1985
 Actual Date Achieved Compliance: 11/14/1985

There are 1 violation record(s) reported at this site:

<u>Evaluation</u>	<u>Area of Violation</u>	<u>Date of Compliance</u>
Compliance Evaluation Inspection	GENERATOR-GENERAL REQUIREMENTS	19851114

FINDS:

Other Pertinent Environmental Activity Identified at Site:
 Facility Registry System (FRS)
 Resource Conservation and Recovery Act Information system (RCRAINFO)

State LUST:

Cross Street: Not reported
 Qty Leaked: Not reported
 Case Number 01-1091
 Reg Board: 2
 Chemical: Diesel
 Lead Agency: Local Agency
 Local Agency : 0

Map ID
Direction
Distance
Distance (ft.)
Elevation Site

MAP FINDINGS

Database(s) EDR ID Number
EPA ID Number

OLIVER LOFTS (Continued)

1000921585

Case Type: Soil only
Status: Case Closed
Abate Method: No Action Taken - no action has as yet been taken at the site
Review Date: Not reported Confirm Leak: Not reported
Workplan: Not reported Prelim Assess: Not reported
Pollution Char: Not reported Remed Plan: Not reported
Remed Action: Not reported
Monitoring: Not reported
Close Date: 06/01/1995
Release Date: 03/08/1985
Cleanup Fund Id : Not reported
Discover Date : 03/08/1985
Enforcement Dt : Not reported
Enf Type: Not reported
Enter Date : 03/08/1985
Funding: Federal Funds
Staff Initials: UNK
How Discovered: Tank Closure
How Stopped: Not reported
Interim : No
Leak Cause: Structure Failure
Leak Source: Tank
MTBE Date : / /
Max MTBE GW : 0 Parts per Billion
MTBE Tested: Not Required to be Tested.
Priority: Not reported
Local Case # : 1330
Beneficial: Not reported
Staff : BG
GW Qualifier : Not reported
Max MTBE Soil : Not reported
Soil Qualifier : Not reported
Hydr Basin #: Not reported
Operator : Not reported
Oversight Prgm: Local Oversight Program UST
Oversight Prgm : LOP
Review Date : 06/20/1995
Stop Date : 03/08/1985
Work Suspended No
Responsible Party BLANK RP
RP Address: Not reported
Global Id: T0600101005
Org Name: Not reported
Contact Person: Not reported
MTBE Conc: 0
Mtbe Fuel: 0
Water System Name: Not reported
Well Name: Not reported
Distance To Lust: 0
Waste Discharge Global ID: Not reported
Waste Disch Assigned Name: Not reported

LUST Region 2:

Region: 2
Case Number: T0600101005
Facility Id: 01-1091
Entered Date: 03/08/1985
Facility Status: Case Closed

Map ID
Direction
Distance
Distance (ft.)
Elevation Site

MAP FINDINGS

Database(s) EDR ID Number
EPA ID Number

OLIVER LOFTS (Continued)

1000921585

Maximum Soil Concentration: 1500
Maximum Groundwater Impact: 0
County : Alameda
Current Benzene: Not reported
MTBE Detected in GW: Not reported
MTBE Detected in Soil: Not reported
MTBE: 0
MTBE Qualify: Not reported

HAZNET:

Gepaid: CAC001217800
Tepaid: CAD009466392
Gen County: 1
Tsd County: 7
Tons: 1.0000
Category: Other empty containers 30 gallons or more
Disposal Method: Recycler
Contact: OLIVER RUBBER CO
Telephone: (510) 654-7711
Mailing Address: 1200 65TH ST
OAKLAND, CA 94662
County 1

Gepaid: CAC001217800
Tepaid: CAL000048571
Gen County: 1
Tsd County: Santa Clara
Tons: 1.2510
Category: Waste oil and mixed oil
Disposal Method: Recycler
Contact: OLIVER RUBBER CO
Telephone: (510) 654-7711
Mailing Address: 1200 65TH ST
OAKLAND, CA 94662
County 1

Gepaid: CAC002251521
Tepaid: CAD009466392
Gen County: 1
Tsd County: 7
Tons: .7500
Category: Other empty containers 30 gallons or more
Disposal Method: Recycler
Contact: OLIVE LOFTS LLC
Telephone: (510) 763-2163
Mailing Address: 490 MANDARA BLVD #7
OAKLAND, CA 94610
County 1

Gepaid: CAC002251521
Tepaid: CAL000161743
Gen County: 1
Tsd County: Santa Clara
Tons: 3.8572
Category: Waste oil and mixed oil
Disposal Method: Recycler
Contact: OLIVE LOFTS LLC
Telephone: (510) 763-2163
Mailing Address: 490 MANDARA BLVD #7

Map ID
 Direction
 Distance
 Distance (ft.)
 Elevation Site

MAP FINDINGS

Database(s) EDR ID Number
 EPA ID Number

OLIVER LOFTS (Continued)

1000921585

County OAKLAND, CA 94610
 1

CORTESE:

Reg Id: 01-1091
 Region: CORTESE
 Reg By: Leaking Underground Storage Tanks

FID:

Facility ID:	01001207	Regulate ID:	00050156
Reg By:	Active Underground Storage Tank Location		
Cortese Code:	Not reported	SIC Code:	Not reported
Status:	Active	Facility Tel:	(415) 654-7711
Mail To:	Not reported		
	1200 65TH ST		
	EMERYVILLE, CA 94608		
Contact:	Not reported	Contact Tel:	Not reported
DUNs No:	Not reported	NPDES No:	Not reported
Creation:	10/22/93	Modified:	00/00/00
EPA ID:	Not reported		
Comments:	Not reported		

SLIC Region 2:

Facility ID:	01S0069		
Region:	2		
Facility Status:	Inactive		Not reported
Staff:	BG		Not reported
Last Site Update:	01/05/1999		
NPL Status:	Not an NPL site	Discovery Date:	Not reported
Case List:	SLIC	Imaged:	No
Date Closed:	Not reported		
Abate Method:	Not reported	Substance:	Not reported
Case Type:	NT	Sample Date:	Not reported
Contamination:	Not reported		
Lead:	RWQCB		

Contamination Level:

Number of Municipal Wells Contaminated by Site:	0
Number of Private Wells Contaminated by Site:	0
Soil Removal or Contaminant Action Started:	
Soil Removal or Contaminant Action Completed:	0
On-Site Groundwater Extraction or Containment is Needed:	0
On-Site Groundwater Extraction or Containment Started:	
Off-Site Groundwater Extraction or Containment is Needed:	0
Off-Site Groundwater Extraction or Containment Started:	
Length of Contamination Plume (Feet):	0
Depth of Contamination Plume (Feet):	0
Wells Closed Due To Contamination of Site:	
Date of Wells Closure:	
Nearest Public or Private Drinking Water Well (Feet):	0
Under Jurisdiction of Lead Agency Date:	
Latitude/Longitude:	38 / -122
Flow Rate:	0
Flow Date:	
Percent of Contaminants Contained:	0
Contaminant Type:	
EPA ID:	
Stages of Site Investigation Process Initiated:	
Begun Characterization :	Not reported
Completed Characterization :	Not reported

Map ID
Direction
Distance
Distance (ft.)
Elevation

MAP FINDINGS

OLIVER LOFTS (Continued)

Database(s)
EPA ID Number

1000921585

Begun Remediation: Not reported
Completed Remediation: Not reported
Submitted Remediation Plan: Not reported
Approved Remediation Plan: Not reported
Begun Final Remedial Action: Not reported
Completed Final Remedial Action: Not reported

Facility Desc: Not reported
Comment: 010599 -- NO FURTHER ACTION/COMFORT LETTER

UST HIST:

Facility ID: 50156
Tank Num: 1 Container Num: #1
Tank Capacity: 5000 Year Installed: 1956
Tank Used for: PRODUCT
Type of Fuel: Not Reported Tank Construction: 1/4" inches
Leak Detection: None
Contact Name: NEIL ARNOLD, MANUFACTURING MAN Telephone: (415) 654-7711
Total Tanks: 5 Region: STATE
Facility Type: 2 Other Type: RUBBER MANUFACTURER

Facility ID: 50156
Tank Num: 2 Container Num: #2
Tank Capacity: 5000 Year Installed: 1956
Tank Used for: PRODUCT
Type of Fuel: Not Reported Tank Construction: 1/4 inches
Leak Detection: None
Contact Name: NEIL ARNOLD, MANUFACTURING MAN Telephone: (415) 654-7711
Total Tanks: 5 Region: STATE
Facility Type: 2 Other Type: RUBBER MANUFACTURER

Facility ID: 50156
Tank Num: 3 Container Num: #3
Tank Capacity: 5000 Year Installed: 1956
Tank Used for: PRODUCT
Type of Fuel: Not Reported Tank Construction: 1/4 inches
Leak Detection: None
Contact Name: NEIL ARNOLD, MANUFACTURING MAN Telephone: (415) 654-7711
Total Tanks: 5 Region: STATE
Facility Type: 2 Other Type: RUBBER MANUFACTURER

Facility ID: 50156
Tank Num: 4 Container Num: #4
Tank Capacity: 8000 Year Installed: Not reported
Tank Used for: PRODUCT
Type of Fuel: Not Reported Tank Construction: 1/4 inches
Leak Detection: None
Contact Name: NEIL ARNOLD, MANUFACTURING MAN Telephone: (415) 654-7711
Total Tanks: 5 Region: STATE
Facility Type: 2 Other Type: RUBBER MANUFACTURER

Facility ID: 50156
Tank Num: 5 Container Num: #5
Tank Capacity: 5000 Year Installed: Not reported
Tank Used for: PRODUCT
Type of Fuel: REGULAR Tank Construction: Not reported
Leak Detection: None
Contact Name: NEIL ARNOLD, MANUFACTURING MAN Telephone: (415) 654-7711
Total Tanks: 5 Region: STATE

Map ID
Direction
Distance
Distance (ft.)
Elevation

MAP FINDINGS

Database(s)
EPA ID Number
EDR ID Number

OLIVER LOFTS (Continued)

1000921585

Facility Type: 2

Other Type: RUBBER MANUFACTURER

140
SSE
1/2-1
3293 ft.

BERKELEY FARMS
47TH & SAN PABLO
OAKLAND, CA 94608

RCRIS-SQG 1000268543
FINDS CAD981971682
CA FID UST
HIST UST
HAZNET
Cortese

Relative:
Equal

Actual:
42 ft.

RCRIS:

Owner: BERKELEY FARMS
(415) 555-1212
EPA ID: CAD981971682
Contact: ENVIRONMENTAL MANAGER
(415) 831-0177

Classification: Small Quantity Generator
Used Oil Recyc: No
TSDF Activities: Not reported
Violation Status: No violations found

FINDS:

Other Pertinent Environmental Activity Identified at Site:
Facility Registry System (FRS)
National Compliance Database (NCDB)
Resource Conservation and Recovery Act Information system (RCRAINFO)
Toxic Chemical Release Inventory System (TRIS)

HAZNET:

Gepaid: CAD981971682
Tepaid: CAD044003556
Gen County: 1
Tsd County: Yolo
Tons: .8965
Category: Unspecified oil-containing waste
Disposal Method: Transfer Station
Contact: BERKELEY FARMS CO
Telephone: (510) 256-8696
Mailing Address: 25500 CLAWITER RD
HAYWARD, CA 94545 - 5331
County 1
Gepaid: CAD981971682
Tepaid: CAD053044053
Gen County: 1
Tsd County: 1
Tons: .5793
Category: Liquids with halogenated organic compounds > 1000 mg/l
Disposal Method: Transfer Station
Contact: BERKELEY FARMS CO
Telephone: (510) 256-8696
Mailing Address: 25500 CLAWITER RD
HAYWARD, CA 94545 - 5331
County 1

Map ID
Direction
Distance
Distance (ft.)
Elevation

MAP FINDINGS

BERKELEY FARMS (Continued)

EDR ID Number
EPA ID Number

Database(s)

1000268543

Gepaid: CAD981971682
Tepaid: CAT080013352
Gen County: 1
Tsd County: Los Angeles
Tons: .9174
Category: Unspecified oil-containing waste
Disposal Method: Recycler
Contact: BERKELEY FARMS CO
Telephone: (510) 256-8696
Mailing Address: 25500 CLAWITER RD
HAYWARD, CA 94545 - 5331
County 1

Gepaid: CAD981971682
Tepaid: CAD009452657
Gen County: 1
Tsd County: San Mateo
Tons: 1.2093
Category: Unspecified organic liquid mixture
Disposal Method: Recycler
Contact: BERKELEY FARMS CO
Telephone: (510) 256-8696
Mailing Address: 25500 CLAWITER RD
HAYWARD, CA 94545 - 5331
County 1

Gepaid: CAD981971682
Tepaid: CAD009452657
Gen County: 1
Tsd County: San Mateo
Tons: .0500
Category: Other organic solids
Disposal Method: Recycler
Contact: BERKELEY FARMS CO
Telephone: (510) 256-8696
Mailing Address: 25500 CLAWITER RD
HAYWARD, CA 94545 - 5331
County 1

The CA HAZNET database contains 37 additional records for this site.
Please click [here](#) or contact your EDR Account Executive for more information.

CORTESE:

Reg Id: 01-0190
Region: CORTESE
Reg By: Leaking Underground Storage Tanks

Map ID
 Direction
 Distance
 Distance (ft.)
 Elevation Site

MAP FINDINGS

Database(s) EDR ID Number
 EPA ID Number

BERKELEY FARMS (Continued)

1000268543

FID:

Facility ID:	01000310	Regulate ID:	00001372
Reg By:	Active Underground Storage Tank Location		
Cortese Code:	Not reported	SIC Code:	Not reported
Status:	Active	Facility Tel:	(415) 420-5600
Mail To:	Not reported		
	1211 NEWELL AVE		
	EMERYVILLE, CA 94608		
Contact:	Not reported	Contact Tel:	Not reported
DUNs No:	Not reported	NPDES No:	Not reported
Creation:	10/22/93	Modified:	00/00/00
EPA ID:	Not reported		
Comments:	Not reported		

UST HIST:

Facility ID:	1372		
Tank Num:	1	Container Num:	1
Tank Capacity:	10000	Year Installed:	Not reported
Tank Used for:	PRODUCT		
Type of Fuel:	REGULAR	Tank Construction:	Not reported
Leak Detection:	Stock Inventor		
Contact Name:	Not reported	Telephone:	(415) 652-9924
Total Tanks:	2	Region:	STATE
Facility Type:	2	Other Type:	DAIRY MFG.

Facility ID:	1372		
Tank Num:	2	Container Num:	2
Tank Capacity:	10000	Year Installed:	Not reported
Tank Used for:	PRODUCT		
Type of Fuel:	DIESEL	Tank Construction:	Not reported
Leak Detection:	Stock Inventor		
Contact Name:	Not reported	Telephone:	(415) 652-9924
Total Tanks:	2	Region:	STATE
Facility Type:	2	Other Type:	DAIRY MFG.

141
 WNW
 1/2-1
 3295 ft.

EBMD-EAST BAY MUNICIPAL DISTRICT
5770 SHELLMOUND DR
EMERYVILLE, CA 94608

HAZNET S103962228
Cortese N/A

Relative:
Lower

Actual:
12 ft.

HAZNET:

Gepaid: CAC001167616
 Tepaid: CAT000646117
 Gen County: 1
 Tsd County: Kings
 Tons: 12.6420
 Category: Other organic solids
 Disposal Method: Treatment, Tank
 Contact: EMUD
 Telephone: (510) 287-1512
 Mailing Address: 375 11TH STREET
 OAKLAND, CA 94607
 County: 1

CORTESE:

Reg Id: 1306
 Region: CORTESE
 Reg By: Leaking Underground Storage Tanks

Map ID
 Direction
 Distance
 Distance (ft.)
 Elevation

MAP FINDINGS

Site

Database(s)

EDR ID Number
 EPA ID Number

AE142
SSE
1/2-1
3302 ft.

CALIFORNIA LINEN
989 41ST ST
OAKLAND, CA 94601

HAZNET **S102426128**
Cortese **N/A**
LUST

Site 2 of 2 In cluster AE

Relative:
Higher

Actual:
58 ft.

State LUST:

Cross Street: Not reported
 Qty Leaked: Not reported
 Case Number: 01-0267
 Reg Board: 2
 Chemical: Gasoline
 Lead Agency: Local Agency
 Local Agency : 0
 Case Type: Other ground water affected
 Status: No Action
 Abate Method: No Action Taken - no action has as yet been taken at the site
 Review Date: Not reported
 Workplan: 2/28/89
 Pollution Char: Not reported
 Remed Action: Not reported
 Monitoring: Not reported
 Close Date: Not reported
 Release Date: 02/14/1989
 Cleanup Fund Id : Not reported
 Discover Date : 02/14/1989
 Enforcement Dt : Not reported
 Enf Type: Not reported
 Enter Date : 04/05/1989
 Funding: Federal Funds
 Staff Initials: UNK
 How Discovered: Tank Closure
 How Stopped: Not reported
 Interim : No
 Leak Cause: Structure Failure
 Leak Source: Tank
 MTBE Date : / /
 Max MTBE GW : 0 Parts per Billion
 MTBE Tested: Site NOT Tested for MTBE.Includes Unknown and Not Analyzed.
 Priority: Not reported
 Local Case # : 313
 Beneficial: Not reported
 Staff : BG
 GW Qualifier : Not reported
 Max MTBE Soil : Not reported
 Soil Qualifier : Not reported
 Hydr Basin #: Not reported
 Operator : Not reported
 Oversight Prgm: Local Oversight Program UST
 Oversight Prgm : LOP
 Review Date : 11/29/1999
 Stop Date : 02/14/1989
 Work Suspended :No
 Responsible Party:BLANK RP
 RP Address: Not reported
 Global Id: T0600100249
 Org Name: Not reported
 Contact Person: Not reported
 MTBE Conc: 0

Confirm Leak: Not reported
 Prelim Assess: 2/28/89
 Remed Plan: Not reported

Map ID
Direction
Distance
Distance (ft.)
Elevation Site

MAP FINDINGS

Database(s) EDR ID Number
EPA ID Number

CALIFORNIA LINEN (Continued)

S102426128

Mtbe Fuel: 1
Water System Name: Not reported
Well Name: Not reported
Distance To Lust: 0
Waste Discharge Global ID: Not reported
Waste Disch Assigned Name: Not reported

LUST Region 2:

Region: 2
Case Number: T0600100249
Facility Id: 01-0267
Entered Date: 04/05/1989
Facility Status: Preliminary site assessment underway
Maximum Soil Concentration: 900
Maximum Groundwater Impact: 14000000
County: Alameda
Current Benzene: 7500
MTBE Detected in GW: Not reported
MTBE Detected in Soil: Not reported
MTBE: 0
MTBE Qualify: Not reported

HAZNET:

Gepaid: CAC001365424
Tepaid: CAD982042475
Gen County: 1
Tsd County: Solano
Tons: 1.6856
Category: Asbestos-containing waste
Disposal Method: Disposal, Land Fill
Contact: CALIFORNIA LINEN
Telephone: (510) 653-6300
Mailing Address: 989 41ST ST
OAKLAND, CA 94601
County: 1

CORTESE:

Reg Id: 01-0267
Region: CORTESE
Reg By: Leaking Underground Storage Tanks

AG143
SSW
1/2-1
3358 ft.

CHROMEX DIVISION
1400 PARK AVE
EMERYVILLE, CA 94608

CA FID UST S101624416
Cortese N/A
LUST

Site 1 of 4 in cluster AG

Relative:
Lower

Actual:
17 ft.

State LUST:
Cross Street: Not reported
Qty Leaked: Not reported
Case Number: Jan-92
Reg Board: 2
Chemical: Gasoline
Lead Agency: Local Agency
Local Agency: 0
Case Type: Undefined
Status: No Action
Review Date: 03/24/1995
Workplan: Not reported
Pollution Char: Not reported

Confirm Leak: 03/24/1995
Prelim Assess: Not reported
Remed Plan: Not reported

Map ID
Direction
Distance
Distance (ft.)
Elevation

MAP FINDINGS

CHROMEX DIVISION (Continued)

EDR ID Number
EPA ID Number

Database(s)

S101624416

Remed Action: Not reported
Monitoring: Not reported
Close Date: Not reported
Release Date: 12/20/1995
Cleanup Fund Id : Not reported
Discover Date : 12/20/1995
Enforcement Dt : Not reported
Enf Type: Not reported
Enter Date : 09/25/1998
Funding: Federal Funds
Staff Initials: UNK
How Discovered: Tank Closure
How Stopped: Not reported
Interim : Not reported
Leak Cause: UNK
Leak Source: UNK
MTBE Date : / /
Max MTBE GW : 0 Parts per Billion
MTBE Tested: Site NOT Tested for MTBE. Includes Unknown and Not Analyzed.
Priority: Not reported
Local Case # : 319
Beneficial: Not reported
Staff : BG
GW Qualifier : Not reported
Max MTBE Soil : Not reported
Soil Qualifier : Not reported
Hydr Basin #: Not reported
Operator : Not reported
Oversight Prgm: Local Oversight Program UST
Oversight Prgm : LOP
Review Date : 09/25/1998
Stop Date : 12/20/1995
Work Suspended : No
Responsible Party: BLANK RP
RP Address: Not reported
Global Id: T0600102202
Org Name: Not reported
Contact Person: Not reported
MTBE Conc: 0
Mtbe Fuel: 1
Water System Name: Not reported
Well Name: Not reported
Distance To Lust: 0
Waste Discharge Global ID: Not reported
Waste Disch Assigned Name: Not reported

LUST Region 2:

Region: 2
Case Number: T0600102202
Facility Id: 01-2392
Entered Date: 09/25/1998
Facility Status: Preliminary site assessment workplan submitted
Maximum Soil Concentration: 0
Maximum Groundwater Impact: 0
County : Alameda
Current Benzene: Not reported
MTBE Detected in GW: Not reported
MTBE Detected in Soil: Not reported

Map ID
 Direction
 Distance
 Distance (ft.)
 Elevation Site

MAP FINDINGS

Database(s) EDR ID Number
 EPA ID Number

CHROMEX DIVISION (Continued)

S101624416

MTBE: 0
 MTBE Qualify: Not reported

CORTESE:
 Reg Id: 01-2392
 Region: CORTESE
 Reg By: Leaking Underground Storage Tanks

144 EMERYVILLE FIRE DEPARTMENT
NW 6303 HOLLIS ST
1/2-1 EMERYVILLE, CA 94608
3364 ft.

CA FID UST S101624425
Cortese N/A

Relative: CORTESE:
Lower Reg Id: 01-2094
 Region: CORTESE
Actual: Reg By: Leaking Underground Storage Tanks
24 ft.

AG145 ELECTRO COATINGS INC
SSW 1401 21 PARK AVE
1/2-1 EMERYVILLE, CA 94608
3368 ft.

Cortese S104396737
LUST N/A

Site 2 of 4 in cluster AG

Relative: State LUST:
Lower Cross Street: Not reported
 Qty Leaked: Not reported
Actual: Case Number: Jan-33
17 ft. Reg Board: 2
 Chemical: Gasoline
 Lead Agency: Local Agency
 Local Agency: 0
 Case Type: Undefined
 Status: No Action
 Review Date: Not reported
 Workplan: Not reported
 Pollution Char: Not reported
 Remed Action: Not reported
 Monitoring: Not reported
 Close Date: Not reported
 Release Date: 07/30/1997
 Cleanup Fund Id: Not reported
 Discover Date: 07/01/1997
 Enforcement Dt: Not reported
 Enf Type: Not reported
 Enter Date: 06/11/1998
 Funding: Federal Funds
 Staff Initials: UNK
 How Discovered: Tank Closure
 How Stopped: Not reported
 Interim: Not reported
 Leak Cause: UNK
 Leak Source: UNK
 MTBE Date: / /
 Max MTBE GW: 0 Parts per Billion
 MTBE Tested: Site NOT Tested for MTBE.Includes Unknown and Not Analyzed.
 Priority: Not reported
 Local Case #: 1682
 Beneficial: Not reported

Confirm Leak: Not reported
 Prelim Assess: Not reported
 Remed Plan: Not reported

Map ID
Direction
Distance
Distance (ft.)
Elevation Site

MAP FINDINGS

EDR ID Number
EPA ID Number
Database(s)

ELECTRO COATINGS INC (Continued)

S104396737

Staff : BG
GW Qualifier : Not reported
Max MTBE Soil : Not reported
Soil Qualifier : Not reported
Hydr Basin #: Not reported
Operator : Not reported
Oversight Prgm: Local Oversight Program UST
Oversight Prgm : LOP
Review Date : 05/15/1998
Stop Date : 07/01/1997
Work Suspended :No
Responsible Party:BLANK RP
RP Address: Not reported
Global Id: T0600102145
Org Name: Not reported
Contact Person: Not reported
MTBE Conc: 0
Mtbe Fuel: 1
Water System Name: Not reported
Well Name: Not reported
Distance To Lust: 0
Waste Discharge Global ID: Not reported
Waste Disch Assigned Name: Not reported

LUST Region 2:

Region: 2
Case Number: T0600102145
Facility Id: 01-2333
Entered Date: 06/11/1998
Facility Status: Preliminary site assessment workplan submitted
Maximum Soil Concentration: 0
Maximum Groundwater Impact: 0
County : Alameda
Current Benzene: Not reported
MTBE Detected in GW: Not reported
MTBE Detected in Soil: Not reported
MTBE: 0
MTBE Qualify: Not reported

CORTESE:

Reg Id: 01-2333
Region: CORTESE
Reg By: Leaking Underground Storage Tanks

146
SW
1/2-1
3379 ft.
THE SHERWIN WILLIAMS COMPANY
1450 SHERWIN AVE
EMERYVILLE, CA 94608

HAZNET S103630916
Cortese N/A

Relative:
Lower

Actual:
14 ft.

HAZNET:

Gepaid: CAD003934601
Tepaid: CAD008302903
Gen County: 1
Tsd County: Los Angeles
Tons: .1500
Category: Other organic solids
Disposal Method: Recycler
Contact: THE SHERWIN WILLIAMS COMPANY
Telephone: (216) 566-2000
Mailing Address: 101 W PROSPECT AVE

Map ID
Direction
Distance
Distance (ft.)
Elevation Site

MAP FINDINGS

Database(s) EDR ID Number
EPA ID Number

THE SHERWIN WILLIAMS COMPANY (Continued)

S103630916

CLEVELAND, OH 44115 - 1027
County 1
Gepaid: CAD003934601
Tepaid: CAD008302903
Gen County: 1
Tsd County: Los Angeles
Tons: .1500
Category: Other organic solids
Disposal Method: Not reported
Contact: THE SHERWIN WILLIAMS COMPANY
Telephone: (216) 566-2000
Mailing Address: 101 W PROSPECT AVE
CLEVELAND, OH 44115 - 1027
County 1
Gepaid: CAD003934601
Tepaid: CAD053044053
Gen County: 1
Tsd County: 1
Tons: .3751
Category: Liquids with halogenated organic compounds > 1000 mg/l
Disposal Method: Transfer Station
Contact: THE SHERWIN WILLIAMS COMPANY
Telephone: (216) 566-2000
Mailing Address: 101 W PROSPECT AVE
CLEVELAND, OH 44115 - 1027
County 1
Gepaid: CAD003934601
Tepaid: UTAH902
Gen County: 1
Tsd County: 0
Tons: 80.0000
Category: Contaminated soil from site clean-ups
Disposal Method: Disposal, Land Fill
Contact: THE SHERWIN WILLIAMS COMPANY
Telephone: (216) 566-2000
Mailing Address: 101 W PROSPECT AVE
CLEVELAND, OH 44115 - 1027
County 1
Gepaid: CAD003934601
Tepaid: CAD980887418
Gen County: 1
Tsd County: 1
Tons: .7297
Category: Waste oil and mixed oil
Disposal Method: Recycler
Contact: THE SHERWIN WILLIAMS COMPANY
Telephone: (216) 566-2000
Mailing Address: 101 W PROSPECT AVE
CLEVELAND, OH 44115 - 1027
County 1

The CA HAZNET database contains 51 additional records for this site.
Please click here or contact your EDR Account Executive for more information.

CORTESE:
Reg Id: 01-2037

Map ID
 Direction
 Distance
 Distance (ft.)
 Elevation Site

MAP FINDINGS

Database(s) EDR ID Number
 EPA ID Number

THE SHERWIN WILLIAMS COMPANY (Continued)

S103630916

Region: CORTESE
 Reg By: Leaking Underground Storage Tanks

 Reg Id: 2 019309001
 Region: CORTESE
 Reg By: Cleanup or abatement orders that concern the discharge of wastes that are hazardous materials

147
 West
 1/2-1
 3382 ft.

EMERYVILLE MARKETPLACE
BTW 64TH / POWELL ST ON N
EMERYVILLE, CA 94608

Cortese S102008178
Cal-Sites N/A
DEED

Relative:
 Lower

CA DEEDS:
 Deed Date : 08/07/95
 Deed Date 2 : Not reported
 Deed Date 3 : Not reported
 Deed Date 4 : Not reported
 Deed Date 5 : Not reported
 Deed Date 6 : Not reported
 Deed Date 7 : Not reported
 Deed Date 8 : Not reported
 Deed Date 9 : Not reported
 Deed Date 10 : Not reported

Actual:
 11 ft.

CAL-SITES:

Facility ID 01290021
 Status: Not reported
 Status Date: 11/07/1995
 Lead: DTSC
 Region: 2 - BERKELEY
 Branch: NC - NORTH COAST
 File Name: Not reported
 Status Name: CERTIFIED / OPERATION & MAINTENANCE
 Lead Agency: DEPT OF TOXIC SUBSTANCES CONTROL Not reported
 NPL: Not Listed
 SIC: 29 MANU - PETROLEUM & COAL PRODUCTS
 Facility Type: RP
 Type Name: RESPONSIBLE PARTY
 Staff Member Responsible for Site: JLARGENT
 Supervisor Responsible for Site: Not reported
 Region Water Control Board: SF - SAN FRANCISCO BAY
 Access: Not reported
 Cortese: Not reported
 Hazardous Ranking Score: Not reported
 Date Site Hazard Ranked: Not reported
 Groundwater Contamination: Not reported
 No. of Contamination Sources: 0.00000
 Lat/Long: 0.00000° 0.00000° 0.00000" / 0° 0.00000' 0.00000"
 Lat/long Method: Not reported
 State Assembly District Code: 14
 State Senate District: 09

The CAL-SITES database may contain additional details for this site.
 Please click here or contact your EDR Account Executive for more information.

CORTESE:

Reg Id: 01290021
 Region: CORTESE

Map ID
 Direction
 Distance
 Distance (ft.)
 Elevation

MAP FINDINGS

EMERYVILLE MARKETPLACE (Continued)

EDR ID Number
 EPA ID Number

Database(s)

Reg By: CALSI

S102008178

148
 WNW
 1/2-1
 3388 ft.

**1X MARKET PLACE C/O THE MARTIN CO
 5800 SHELLMOUND ST
 EMERYVILLE, CA 94608**

**HAZNET S101306386
 Cortese N/A**

Relative:
 Lower

HAZNET:
 Gepaid: CAD982319329
 Tepaid: CAT080010101
 Gen County: 1
 Tsd County: San Diego
 Tons: .2250
 Category: Contaminated soil from site clean-ups
 Disposal Method: Transfer Station
 Contact: Not reported
 Telephone: (000) 000-0000
 Mailing Address: 6425 CHRISTIE AVE SUITE 406
 EMERYVILLE, CA 94608
 County 1

Actual:
 12 ft.

CORTESE:
 Reg Id: 01-1047
 Region: CORTESE
 Reg By: Leaking Underground Storage Tanks

AG149
 SSW
 1/2-1
 3399 ft.

**ELECTRO-COATINGS
 1421 PARK AVENUE
 EMERYVILLE, CA 94617**

**CA BOND EXP. PLAN S100833503
 REF N/A**

Site 3 of 4 in cluster AG

Relative:
 Lower

REF:
 Facility ID 01340003
 Dtsc Region Code : 2
 Region Code Definition : BERKELEY
 Flag : Yes
 County Code : 01
 Site Name Under : Not reported
 Current Status Date : 12121994
 Current Status Code : REFOA
 Current Status : PROPERTY/SITE REFERRED TO ANOTHER AGENCY
 Lead Agency Code : Not reported
 Lead Agency : N/A
 Site Type Code : Not reported
 Site Type : N/A
 National Priorities List : N
 Tier : Not reported
 Source Of Funding Code : Not reported
 Staff Member : RJONES1
 Supervisor : Not reported
 Sic Code : 34
 Sic Code Definition : MANU - FABRICATED METAL PRODUCTS
 Site Mitigatn & Brmfls Reuse Prog (SMBR) Code : NC
 SMBR Branch : NORTH COAST
 Regional Water Quality Control Board : SF
 RWQCB Definition : SAN FRANCISCO BAY
 Site Access Controlled : C
 Listed In Haz Wst & Substncs Sites List (CORTESE)Not reported

Actual:
 16 ft.

Map ID
 Direction
 Distance
 Distance (ft.)
 Elevation Site

MAP FINDINGS

Database(s) EDR ID Number
 EPA ID Number

ELECTRO-COATINGS (Continued)

S100833503

Date Hazard Ranked :	Not reported
GW Contamination Suspected :	C
# Of Sources Contributing To Contamination :	1.00000
Lat/Long :	0.00000' 0.00000' 0.00000" / 0.00000' 0.00000' 0.00000"
Direction Lat :	Not reported
Direction Long :	Not reported
Lat/long Method :	Not reported
Entity Lat/long Coordinates Refer To :	Not reported
State Assembly Distt Code :	Not reported
State Senate Distt Code :	Not reported
Identifying Code:	EPA
ID Value:	CAD009116229
Other ID Desc:	EPA IDENTIFICATION NUMBER
Identifying Code:	PCODE
ID Value:	P23064
Other ID Desc:	BEP DATABASE PCODE
Identifying Code:	HWIS
ID Value:	CAD009116229
Other ID Desc:	HWIS IDENTIFICATION CODE
Identifying Code:	CSTAR
ID Value:	200316
Other ID Desc:	CALSTARS CODE
Alternate Name(s):	ELECTRO-COATINGS
Address(es) :	1421 PARK AVENUE EMERYVILLE, CA 94608
Background Info :	Not reported
Facility Id :	01340003
AWP Activities Code :	1.00000
DTSC Site Activity Code :	SS
Activity Code Def:	Not reported
AWP Activity Id :	Not reported
Dt Activity Due For Completion :	Not reported
Revised Due Date :	Not reported
Date Activity Completed :	02091987
Est # Of Person-years To Complete :	0.00000
Est. Size Of An Activity Code :	Not reported
Site Status When Activity Commitment Made :	REFOA
Status Code Definition :	PROPERTY/SITE REFERRED TO ANOTHER AGENCY
Cubic Yards Of Solids Removed At Completion :	0.00000
Gallons Of Liquid Removed Upon Completion :	0.00000
Cubic Yards Of Solids Treated Upon Completion :	0.00000
Actvty Deleted Via Commitmnt/Completns Screen :	Not reported
Facility Id :	01340003
AWP Activities Code :	2.00000
DTSC Site Activity Code :	DISC
Activity Code Def:	DISCOVERY
AWP Activity Id :	Not reported
Dt Activity Due For Completion :	Not reported
Revised Due Date :	Not reported
Date Activity Completed :	03011993
Est # Of Person-years To Complete :	0.00000
Est. Size Of An Activity Code :	Not reported
Site Status When Activity Commitment Made :	REFOA
Status Code Definition :	PROPERTY/SITE REFERRED TO ANOTHER AGENCY
Cubic Yards Of Solids Removed At Completion :	0.00000
Gallons Of Liquid Removed Upon Completion :	0.00000
Cubic Yards Of Solids Treated Upon Completion :	0.00000

Map ID
 Direction
 Distance
 Distance (ft.)
 Elevation Site

MAP FINDINGS

Database(s) EDR ID Number
 EPA ID Number

ELECTRO-COATINGS (Continued)

S100833503

Actvty Deleted Via Commitmnt/Completns Screen : Not reported
 Special Program Code: Not reported
 Special Program : Not reported
 Comments Date : 01011983
 Comments : This is the date the site was first listed AWP pursuant to Section 25356.
 SITE SCREENING DONE
 RECEIVED QUESTIONNAIRE
 HAULER: IT CORP.4575 PACHECO BLVD.MARTIN
 WASTE TYPE: PLATING WASTES
 Chromium (VI) has been measured as high as 880 ppm in groundwater and TCE has been measured as high as 80 ppm in groundwater. Soil contamination with Chromium as high as 5200 ppm has been measured. A review of a well inventory provided by the Alameda County Public Works Department revealed no groundwater use which would result in significant human exposure.
 RWQCB INVESTIGATING SITE
 NOTICE AND ORDER CAO - RWQCB.
 Site is a plating facility which previously disposed of chromium waste to shallow wells onsite. Hexavalent chromium has been detected in the subsurface soil and the groundwater. Site is paved and has restricted access.
 INSPECTION(STATE) GROUNDWATER CONTAMINATION: CHROMIC ACID
 INSPECTION(OTHER) E&E REP C(84)C400 ON SI. RWQCB ISSUED CAO 77-001 REQ CO QUIT CHROMIC ACID DISCH. RWQCB SUPRV REMEDIAL ACTIONS.
 ENFORCEMENT(OTHER) RWQCB TAKING LEAD ON SITE
 SFRWQCB says County preenforcement panel meeting held and the facility is on track to defining the problem. The site is being handled by the County but will be picked up by the Water Board when the problem is defined.

150
 East
 1/2-1
 3434 ft.

53 ST. / M.L. KING JR. WAY
 OAKLAND, CA

CHMIRS S100278846
 N/A

Relative:
 Higher

Actual:
 86 ft.

CHMIRS:
 OES Control Number: 8801741 DOT ID: 1294
 DOT Hazard Class: Flammable liquid
 Chemical Name: CARBURETOR CLEANER
 Extent of Release: Not reported
 CAS Number: Not reported Quantity Released: Not reported
 Environmental Contamination: None Reported Property Use: County/City Road
 Incident Date: 08-JUN-88 Date Completed: 08-JUN-88
 Time Completed : 1415
 Physical State Stored : Not reported
 Physical State Released : Not reported
 Release Unit : Not reported
 Container Description : 3
 Container Type : 02
 Container Material : Iron Steel and Other Iron Alloys
 Level Of Container : Ground Level
 Container Capacity : 55
 Container Capacity Units (code) : Gallons
 Extent Of Release (code) : 8
 Agency Id Number : 1075

Map ID
 Direction
 Distance
 Distance (ft.)
 Elevation Site

MAP FINDINGS

Database(s) EDR ID Number
 EPA ID Number

(Continued)

S100278846

Agency Incident Number : 88-15987
 OES Incident Number : 8801741
 Time Notified : 1347
 Surrounding Area : 400
 Estimated Temperature : 75
 Property Management : C
 More Than Two Substances Involved? : Not reported
 Special Studies 1 : Not reported
 Special Studies 2 : Not reported
 Special Studies 3 : Not reported
 Special Studies 4 : Not reported
 Special Studies 5 : Not reported
 Special Studies 6 : Not reported
 Responding Agency Personnel # Of Injuries : Not reported
 Responding Agency Personnel # Of Fatalities : Not reported
 Resp Agency Personnel # Of Decontaminated : Not reported
 Others Number Of Decontaminated : Not reported
 Others Number Of Injuries : Not reported
 Others Number Of Fatalities : Not reported
 Vehicle Make/year : Not reported
 Vehicle License Number : Not reported
 Vehicle State : Not reported
 Vehicle Id Number : Not reported
 CA/DOT/PUC/ICC Number : Not reported
 Company Name : Not reported
 Reporting Officer Name/ID : LT. D. HALLIDAY
 Report Date : 08-JUN-88
 Comments : Yes
 Facility Telephone Number : 415 444-3322
 Waterway Involved : Not reported
 Waterway : Not reported
 Spill Site : Not reported
 Cleanup By : Not reported
 Containment : Not reported
 What Happened : Not reported
 Date/Time : Not reported
 Evacuations : Not reported
 Type : Not reported
 Other : Not reported
 Chemical 1 : Not Reported
 Chemical 2 : Not Reported
 Chemical 3 : Not Reported

AG151 1421 PARK AVE ASSOCIATES
 SSW 1421 PARK AVE
 1/2-1 EMERYVILLE, CA 94608
 3441 ft.

HAZNET S103946627
 Cortese N/A

Site 4 of 4 In cluster AG

Relative:
 Lower

Actual:
 16 ft.

HAZNET:
 Gepaid: CAC001266144
 Tepaid: CAD009466392
 Gen County: 1
 Tsd County: 7
 Tons: 4.5000
 Category: Other empty containers 30 gallons or more
 Disposal Method: Recycler
 Contact: 1421 RK AVE ASSOC
 Telephone: (510) 655-0507

Map ID
Direction
Distance
Distance (ft.)
Elevation Site

MAP FINDINGS

Database(s) EDR ID Number
EPA ID Number

1421 PARK AVE ASSOCIATES (Continued)

S103946627

Mailing Address: 181 2ND AVE STE 600
SAN MATEO, CA 94401
County 1

CORTESE:

Reg Id: 01340003
Region: CORTESE
Reg By: CALSI

152
West
1/2-1
3468 ft.

GOLDSMITH LATHROP
5813 15 SHELLMOUND ST
EMERYVILLE, CA 94608

Cortese S104233702
LUST N/A

Relative:
Lower

Actual:
12 ft.

State LUST:

Cross Street: Not reported
Qty Leaked: Not reported
Case Number Jan-93
Reg Board: 2
Chemical: Gasoline
Lead Agency: Local Agency
Local Agency : 0
Case Type: Soil only
Status: No Action
Review Date: 07/13/1995
Workplan: 1/2/65
Pollution Char: Not reported
Remed Action: Not reported
Monitoring: Not reported
Close Date: Not reported
Release Date: 09/11/1989
Cleanup Fund Id : Not reported
Discover Date : 09/11/1989
Enforcement Dt : Not reported
Enf Type: Not reported
Enter Date : 09/25/1998
Funding: Federal Funds
Staff Initials: UNK
How Discovered: Tank Closure
How Stopped: Not reported
Interim : Not reported
Leak Cause: UNK
Leak Source: UNK
MTBE Date : 01/02/1965
Max MTBE GW : 0 Parts per Billion
MTBE Tested: MTBE Detected. Site tested for MTBE & MTBE detected
Priority: Not reported
Local Case # : 5557
Beneficial: Not reported
Staff : BG
GW Qualifier : Not reported
Max MTBE Soil : Not reported
Soil Qualifier : Not reported
Hydr Basin #: Not reported
Operator : Not reported
Oversight Prgm: Local Oversight Program UST
Oversight Prgm : LOP
Review Date : 03/27/2001
Stop Date : 09/11/1989

Confirm Leak: 07/13/1995
Prelim Assess: 1/2/65
Remed Plan: Not reported

Map ID
 Direction
 Distance
 Distance (ft.)
 Elevation Site

MAP FINDINGS

Database(s) EDR ID Number
 EPA ID Number

GOLDSMITH LATHROP (Continued)

S104233702

Work Suspended No
 Responsible Party BLANK RP
 RP Address: Not reported
 Global Id: T0600102203
 Org Name: Not reported
 Contact Person: Not reported
 MTBE Conc: 1
 Mtbe Fuel: 1
 Water System Name: Not reported
 Well Name: Not reported
 Distance To Lust: 0
 Waste Discharge Global ID: Not reported
 Waste Disch Assigned Name: Not reported

LUST Region 2:

Region: 2
 Case Number: T0600102203
 Facility Id: 01-2393
 Entered Date: 09/25/1998
 Facility Status: Preliminary site assessment underway
 Maximum Soil Concentration: 0
 Maximum Groundwater Impact: 0
 County: Alameda
 Current Benzene: Not reported
 MTBE Detected in GW: No
 MTBE Detected in Soil: Not reported
 MTBE: 0
 MTBE Qualify: ND

CORTESE:

Reg Id: 01-2393
 Region: CORTESE
 Reg By: Leaking Underground Storage Tanks

AH153 COPPER & BRASS SALES
NW 1295 65TH
1/2-1 EMERYVILLE, CA 94608
3474 ft.

Cortese S105023663
N/A

Site 1 of 3 in cluster AH

Relative: Lower CORTESE:
 Reg Id: 01-0726
 Region: CORTESE
Actual: 30 ft. Reg By: Leaking Underground Storage Tanks

AH154 OAKLAND DIESEL DISTRIBUTORS IN
NW 1301 65TH STREET
1/2-1 EMERYVILLE, CA 94608
3487 ft.

HAZNET S100940966
Cortese N/A
LUST

Site 2 of 3 in cluster AH

Relative: Lower State LUST:
 Cross Street: Not reported
 Qty Leaked: Not reported
Actual: 29 ft. Case Number: 01-0753
 Reg Board: 2
 Chemical: Gasoline
 Lead Agency: Local Agency
 Local Agency: 0

Map ID
Direction
Distance
Distance (ft.)
Elevation Site

MAP FINDINGS

Database(s) EDR ID Number
EPA ID Number

OAKLAND DIESEL DISTRIBUTORS IN (Continued)

S100940966

Case Type: Other ground water affected
Status: Case Closed
Abate Method: Excavate and Treat - remove contaminated soil and treat (includes spreading or land farming)
Review Date: Not reported
Workplan: 6/8/88
Pollution Char: Not reported
Remed Action: Not reported
Monitoring: Not reported
Close Date: 11/17/1995
Release Date: 07/15/1988
Cleanup Fund Id : Not reported
Discover Date : 07/15/1988
Enforcement Dt : Not reported
Enf Type: Not reported
Enter Date : 03/24/1994
Funding: Federal Funds
Staff Initials: UNK
How Discovered: Tank Closure
How Stopped: Not reported
Interim : Yes
Leak Cause: Structure Failure
Leak Source: Tank
MTBE Date : / /
Max MTBE GW : 0 Parts per Billion
MTBE Tested: Site NOT Tested for MTBE.Includes Unknown and Not Analyzed.
Priority: Not reported
Local Case # : 363
Beneficial: Not reported
Staff : BG
GW Qualifier : Not reported
Max MTBE Soil : Not reported
Soil Qualifier : Not reported
Hydr Basin #: Not reported
Operator : Not reported
Oversight Prgm: Local Oversight Program UST
Oversight Prgm : LOP
Review Date : 08/07/1996
Stop Date : 07/15/1988
Work Suspended :No
Responsible Party:BLANK RP
RP Address: Not reported
Global Id: T0600100694
Org Name: Not reported
Contact Person: Not reported
MTBE Conc: 0
Mtbe Fuel: 1
Water System Name: Not reported
Well Name: Not reported
Distance To Lust: 0
Waste Discharge Global ID: Not reported
Waste Disch Assigned Name: Not reported

LUST Region 2:
Region: 2
Case Number: T0600100694
Facility Id: 01-0753
Entered Date: 03/24/1994

Map ID
Direction
Distance
Distance (ft.)
Elevation Site

MAP FINDINGS

Database(s) EDR ID Number
EPA ID Number

OAKLAND DIESEL DISTRIBUTORS IN (Continued)

S100940966

Facility Status: Case Closed
Maximum Soil Concentration: 220
Maximum Groundwater Impact: 9999999
County: Alameda
Current Benzene: 31
MTBE Detected in GW: Not reported
MTBE Detected in Soil: Not reported
MTBE: 0
MTBE Qualify: Not reported

HAZNET:

Gepaid: CAL000039583
Tepaid: CAT080010101
Gen County: 1
Tsd County: San Diego
Tons: .3544
Category: Alkaline solution without metals (pH > 12.5)
Disposal Method: Treatment, Tank
Contact: CORPORATION
Telephone: (510) 652-1690
Mailing Address: PO BOX 88215
EMERYVILLE, CA 94662
County 1

CORTESE:

Reg Id: 01-0753
Region: CORTESE
Reg By: Leaking Underground Storage Tanks

A1155
NW
1/2-1
3497 ft.

GRAPHIC COATING INC
6355 HOLLIS ST
EMERYVILLE, CA 94608

RCRIS-SQG 1000347197
HAZNET CAD981649494
Cortese

Site 1 of 2 in cluster A1

Relative:
Lower

RCRIS:

Owner: WIGNALL BILL
(415) 555-1212
EPA ID: CAD981649494
Contact: ENVIRONMENTAL MANAGER
(415) 547-3331

Actual:
24 ft.

Classification: Small Quantity Generator
Used Oil Recyc: No
TSD Activities: Not reported
Violation Status: No violations found

HAZNET:

Gepaid: CAD981649494
Tepaid: UTD048406144
Gen County: 1
Tsd County: 99
Tons: .9173
Category: Unspecified solvent mixture Waste
Disposal Method: Recycler
Contact: Not reported
Telephone: (000) 000-0000
Mailing Address: 25932 EDEN LANDING ROAD
HAYWARD, CA 94545

Map ID
 Direction
 Distance
 Distance (ft.)
 Elevation Site

MAP FINDINGS

Database(s) EDR ID Number
 EPA ID Number

GRAPHIC COATING INC (Continued)

1000347197

County 1
 Gepaid: CAD981649494
 Tepaid: CAD009452657
 Gen County: 1
 Tsd County: San Mateo
 Tons: 5.2750
 Category: Unspecified solvent mixture Waste
 Disposal Method: Disposal, Other
 Contact: Not reported
 Telephone: (000) 000-0000
 Mailing Address: 25932 EDEN LANDING ROAD
 HAYWARD, CA 94545
 County 1

CORTESE:
 Reg Id: 2838
 Region: CORTESE
 Reg By: Leaking Underground Storage Tanks

AJ156 BASHLAND INC
SSW 4015 HOLLIS ST
1/2-1 EMERYVILLE, CA 94608
3500 ft.

Cortese S102424989
LUST N/A

Site 1 of 2 in cluster AJ

**Relative:
 Lower**

**Actual:
 22 ft.**

State LUST:
 Cross Street: Not reported
 Qty Leaked: Not reported
 Case Number: 01-1723
 Reg Board: 2
 Chemical: Diesel
 Lead Agency: Local Agency
 Local Agency : 0
 Case Type: Undefined
 Status: No Action
 Abate Method: Excavate and Dispose - remove contaminated soil and dispose in approved site
 Review Date: Not reported
 Workplan: 1/2/65
 Pollution Char: Not reported
 Remed Action: Not reported
 Monitoring: Not reported
 Close Date: Not reported
 Release Date: 04/20/1992
 Cleanup Fund Id : Not reported
 Discover Date : 04/20/1992
 Enforcement Dt : Not reported
 Enf Type: Not reported
 Enter Date : 06/22/1993
 Funding: Federal Funds
 Staff Initials: UNK
 How Discovered: Tank Closure
 How Stopped: Not reported
 Interim : Yes
 Leak Cause: UNK
 Leak Source: UNK
 MTBE Date : / /
 Max MTBE GW : 0 Parts per Billion
 MTBE Tested: Not Required to be Tested.

Confirm Leak: Not reported
 Prelim Assess: 1/2/65
 Remed Plan: Not reported

Map ID
Direction
Distance
Distance (ft.)
Elevation Site

MAP FINDINGS

Database(s) EDR ID Number
EPA ID Number

BASHLAND INC (Continued)

S102424989

Priority: Not reported
Local Case #: 4251
Beneficial: Not reported
Staff: BG
GW Qualifier: Not reported
Max MTBE Soil: Not reported
Soil Qualifier: Not reported
Hydr Basin #: Not reported
Operator: Not reported
Oversight Prgm: Local Oversight Program UST
Oversight Prgm: LOP
Review Date: 06/21/1995
Stop Date: 04/07/1992
Work Suspended: No
Responsible Party: BLANK RP
RP Address: Not reported
Global Id: T0600101594
Org Name: Not reported
Contact Person: Not reported
MTBE Conc: 0
Mtbe Fuel: 0
Water System Name: Not reported
Well Name: Not reported
Distance To LUST: 0
Waste Discharge Global ID: Not reported
Waste Disch Assigned Name: Not reported

LUST Region 2:

Region: 2
Case Number: T0600101594
Facility Id: 01-1723
Entered Date: 06/22/1993
Facility Status: Preliminary site assessment underway
Maximum Soil Concentration: 0
Maximum Groundwater Impact: 0
County: Alameda
Current Benzene: Not reported
MTBE Detected in GW: Not reported
MTBE Detected in Soil: Not reported
MTBE: 0
MTBE Qualify: Not reported

CORTESE:

Reg Id: 01-1723
Region: CORTESE
Reg By: Leaking Underground Storage Tanks

AH157 PEETS COFFEE AND TEA
NW 1310 65TH ST
1/2-1 EMERYVILLE, CA 94608
3504 ft.

HAZNET S103628006
Cortese N/A

Relative:
Lower

Actual:
29 ft.

Site 3 of 3 in cluster AH

Map ID
 Direction
 Distance
 Distance (ft.)
 Elevation Site

MAP FINDINGS

Database(s) EDR ID Number
 EPA ID Number

PEETS COFFEE AND TEA (Continued)

S103628006

HAZNET:

Gepaid: CAP600927646
 Tepaid: CAD000088252
 Gen County: 0
 Tsd County: Los Angeles
 Tons: .1251
 Category: Unspecified solvent mixture Waste
 Disposal Method: Transfer Station
 Contact: Not reported
 Telephone: (000) 000-0000
 Mailing Address: 00000
 County: 0

Gepaid: CAP600927646
 Tepaid: CAD000088252
 Gen County: 0
 Tsd County: Los Angeles
 Tons: .0208
 Category: Latex waste
 Disposal Method: Transfer Station
 Contact: Not reported
 Telephone: (000) 000-0000
 Mailing Address: 00000
 County: 0

CORTESE:

Reg Id: 3004
 Region: CORTESE
 Reg By: Leaking Underground Storage Tanks

AJ158
 SSW
 1/2-1
 3538 ft.

BAY AREA WAREHOUSE CO
4001 HOLLIS ST
EMERYVILLE, CA 94608

HIST UST U001599254
 Cortese N/A
 LUST

Site 2 of 2 in cluster AJ

Relative:
 Lower

Actual:
 22 ft.

State LUST:

Cross Street: Not reported
 Qty Leaked: Not reported
 Case Number: 01-0155
 Reg Board: 2
 Chemical: Gasoline
 Lead Agency: Local Agency
 Local Agency: 0
 Case Type: Other ground water affected
 Status: No Action
 Abate Method: No Action Taken - no action has as yet been taken at the site
 Review Date: Not reported
 Workplan: 1/2/65
 Pollution Char: Not reported
 Remed Action: Not reported
 Monitoring: Not reported
 Close Date: Not reported
 Release Date: 12/02/1992
 Cleanup Fund Id: Not reported
 Discover Date: 12/02/1991
 Enforcement Dt: Not reported
 Enf Type: Not reported
 Enter Date: 06/09/1992

Confirm Leak: Not reported
 Prelim Assess: 1/2/65
 Remed Plan: Not reported

Map ID
Direction
Distance
Distance (ft.)
Elevation Site

MAP FINDINGS

Database(s) EDR ID Number
EPA ID Number

BAY AREA WAREHOUSE CO (Continued)

U001599254

Funding: Federal Funds
Staff Initials: UNK
How Discovered: Tank Closure
How Stopped: Not reported
Interim : No
Leak Cause: Structure Failure
Leak Source: Tank
MTBE Date : / /
Max MTBE GW : 0 Parts per Billion
MTBE Tested: Site NOT Tested for MTBE.Includes Unknown and Not Analyzed.
Priority: Not reported
Local Case # : 1851
Beneficial: Not reported
Staff : BG
GW Qualifier : Not reported
Max MTBE Soil : Not reported
Soil Qualifier : Not reported
Hydr Basin #: Not reported
Operator : Not reported
Oversight Prgm: Local Oversight Program UST
Oversight Prgm : LOP
Review Date : 06/21/1995
Stop Date : 12/02/1991
Work Suspended :No
Responsible Party:BLANK RP
RP Address: Not reported
Global Id: T0600100144
Org Name: Not reported
Contact Person: Not reported
MTBE Conc: 0
Mtbe Fuel: 1
Water System Name: Not reported
Well Name: Not reported
Distance To Lust: 0
Waste Discharge Global ID: Not reported
Waste Disch Assigned Name: Not reported

LUST Region 2:

Region: 2
Case Number: T0600100144
Facility Id: 01-0155
Entered Date: 06/09/1992
Facility Status: Preliminary site assessment underway
Maximum Soil Concentration: 3
Maximum Groundwater Impact: 8800
County : Alameda
Current Benzene: 240
MTBE Detected in GW: Not reported
MTBE Detected in Soil: Not reported
MTBE: 0
MTBE Qualify: Not reported

CORTESE:

Reg Id: 01-0155
Region: CORTESE
Reg By: Leaking Underground Storage Tanks

UST HIST:

Facility ID: 6003

Map ID
 Direction
 Distance
 Distance (ft.)
 Elevation Site

MAP FINDINGS

Database(s) EDR ID Number
 EPA ID Number

BAY AREA WAREHOUSE CO (Continued)

U001599254

Tank Num:	1	Container Num:	001
Tank Capacity:	2000	Year Installed:	Not reported
Tank Used for:	PRODUCT	Tank Construction:	Not reported
Type of Fuel:	UNLEADED	Telephone:	(415) 653-1166
Leak Detection:	Visual, Stock Inventor	Region:	STATE
Contact Name:	Not reported	Other Type:	PUBLIC WAREHOUSE
Total Tanks:	1		
Facility Type:	2		

159
 West
 1/2-1
 3556 ft.

**1890 POWELL ST.
 EMERYVILLE, CA 29072**

**CHMIRS S105670168
 N/A**

**Relative:
 Lower**

CHMIRS:

OES Control Number:	01-7056	DOT ID:	Not reported
DOT Hazard Class:	Not Reported		
Chemical Name:	Unk. Oil		
Extent of Release:	Not reported		
CAS Number:	Not reported	Quantity Released:	500' X 20'
Environmental Contamination:	None Reported	Property Use:	Not reported
Incident Date:	Not reported	Date Completed:	12/5/01
Time Completed :			Not reported
Physical State Stored :			Not reported
Physical State Released :			Not reported
Release Unit :			Not reported
Container Description :			Not reported
Container Type :			Not reported
Container Material :			Not reported
Level Of Container :			Not reported
Container Capacity :			Not reported
Container Capacity Units (code) :			Not reported
Extent Of Release (code) :			Not reported
Agency Id Number :			Not reported
Agency Incident Number :			Not reported
OES Incident Number :			01-7056
Time Notified :			Not reported
Surrounding Area :			Not reported
Estimated Temperature :			Not reported
Property Management :			Not reported
More Than Two Substances Involved? :			Not reported
Special Studies 1 :			Not reported
Special Studies 2 :			Not reported
Special Studies 3 :			Not reported
Special Studies 4 :			Not reported
Special Studies 5 :			Not reported
Special Studies 6 :			Not reported
Responding Agency Personel # Of Injuries :			0
Responding Agency Personel # Of Fatalities :			0
Resp Agncy Personel # Of Decontaminated :			Not reported
Others Number Of Decontaminated :			Not reported
Others Number Of Injuries :			Not reported
Others Number Of Fatalities :			Not reported
Vehicle Make/year :			Not reported
Vehicle License Number :			Not reported
Vehicle State :			Not reported
Vehicle Id Number :			Not reported
CA/DOT/PUC/ICC Number :			Not reported
Company Name :			Not reported

**Actual:
 11 ft.**

Map ID
 Direction
 Distance
 Distance (ft.)
 Elevation Site

MAP FINDINGS

Database(s) EDR ID Number
 EPA ID Number

(Continued)

S105670168

Reporting Officer Name/ID : Not reported
 Report Date : Not reported
 Comments : Not reported
 Facility Telephone Number : Not reported
 Waterway Involved : Yes
 Waterway : San Francisco Bay
 Spill Site : Ship/Harbor/Port
 Cleanup By : Unknown
 Containment : Unknown
 What Happened : The caller sighted an unknown sheen.
 Date/Time : 12/5/01 1000
 Evacuations : 0
 Type : PETROLEUM
 Other : Not reported
 Chemical 1 : Not Reported
 Chemical 2 : Not Reported
 Chemical 3 : Not Reported

160
 East
 1/2-1
 3566 ft

CHEVRON
5509 MARTIN LUTHER KING
OAKLAND, CA 94609

Cortese S105030563
 LUST N/A

Relative:
 Higher

Actual:
 87 ft.

State LUST:

Cross Street: Not reported
 Qty Leaked: Not reported
 Case Number: 01-0379
 Reg Board: 2
 Chemical: Gasoline
 Lead Agency: Local Agency
 Local Agency: 0
 Case Type: Other ground water affected
 Status: No Action
 Abate Method: No Action Taken - no action has as yet been taken at the site
 Review Date: Not reported
 Workplan: 3/12/90
 Pollution Char: Not reported
 Remed Action: Not reported
 Monitoring: Not reported
 Close Date: Not reported
 Release Date: 01/25/1990
 Cleanup Fund Id: Not reported
 Discover Date: 02/13/1990
 Enforcement Dt: Not reported
 Enf Type: Not reported
 Enter Date: 06/02/1990
 Funding: Federal Funds
 Staff Initials: UNK
 How Discovered: Tank Closure
 How Stopped: Not reported
 Interim: No
 Leak Cause: Structure Failure
 Leak Source: Tank
 MTBE Date: 01/02/1965
 Max MTBE GW: 900 Parts per Billion
 MTBE Tested: MTBE Detected. Site tested for MTBE & MTBE detected
 Priority: Not reported
 Local Case #: 2047
 Beneficial: Not reported

Confirm Leak: Not reported
 Prelim Assess: 3/12/90
 Remed Plan: Not reported

Map ID
 Direction
 Distance
 Distance (ft.)
 Elevation Site

MAP FINDINGS

Database(s) EDR ID Number
 EPA ID Number

CHEVRON (Continued)

S105030563

Staff : BG
 GW Qualifier : Not reported
 Max MTBE Soil : Not reported
 Soil Qualifier : Not reported
 Hydr Basin #: Not reported
 Operator : Not reported
 Oversight Prgm: Local Oversight Program UST
 Oversight Prgm : LOP
 Review Date : 07/12/1996
 Stop Date : 02/13/1990
 Work Suspended :No
 Responsible Party:BLANK RP
 RP Address: Not reported
 Global Id: T0600100348
 Org Name: Not reported
 Contact Person: Not reported
 MTBE Conc: 1
 Mtbe Fuel: 1
 Water System Name: Not reported
 Well Name: Not reported
 Distance To Lust: 0
 Waste Discharge Global ID: Not reported
 Waste Disch Assigned Name: Not reported

LUST Region 2:

Region: 2
 Case Number: T0600100348
 Facility Id: 01-0379
 Entered Date: 06/02/1990
 Facility Status: Pollution Characterization
 Maximum Soil Concentration: 1700
 Maximum Groundwater Impact: 14000000
 County : Alameda
 Current Benzene: 15
 MTBE Detected in GW: 900
 MTBE Detected in Soil: Not reported
 MTBE: 900
 MTBE Qualify: Not reported

CORTESE:

Reg Id: 01-0379
 Region: CORTESE
 Reg By: Leaking Underground Storage Tanks

161
 West
 1/2-1
 3588 ft.

WEATHERFORD BMW, INC.
5903 CHRISTIE AVE E BAY
EMERYVILLE, CA 94608

CA FID UST 1000409178
Notify 65 N/A
HIST UST
HAZNET
Cortese
LUST

Relative:
Lower

Actual:
11 ft.

State LUST:

Cross Street: Not reported
 Qty Leaked: Not reported
 Case Number 01-1651
 Reg Board: 2
 Chemical: Gasoline
 Lead Agency: Local Agency
 Local Agency : 0
 Case Type: Soil only

Map ID
Direction
Distance
Distance (ft.)
Elevation

MAP FINDINGS

WEATHERFORD BMW, INC. (Continued)

Database(s) EDR ID Number
EPA ID Number

1000409178

Status: Case Closed
Abate Method: Excavate and Dispose - remove contaminated soil and dispose in approved site
Review Date: Not reported Confirm Leak: Not reported
Workplan: 6/30/89 Prelim Assess: 6/30/89
Pollution Char: Not reported Remed Plan: Not reported
Remed Action: Not reported
Monitoring: Not reported
Close Date: 04/16/1993
Release Date: 04/18/1989
Cleanup Fund Id : Not reported
Discover Date : 04/18/1989
Enforcement Dt : Not reported
Enf Type: Not reported
Enter Date : 06/06/1989
Funding: Federal Funds
Staff Initials: UNK
How Discovered: Tank Closure
How Stopped: Not reported
Interim : Yes
Leak Cause: Structure Failure
Leak Source: Tank
MTBE Date : / /
Max MTBE GW : 0 Parts per Billion
MTBE Tested: Site NOT Tested for MTBE.Includes Unknown and Not Analyzed.
Priority: Not reported
Local Case # : 392
Beneficial: Not reported
Staff : BG
GW Qualifier : Not reported
Max MTBE Soil : Not reported
Soil Qualifier : Not reported
Hydr Basin #: Not reported
Operator : Not reported
Oversight Prgm: Local Oversight Program UST
Oversight Prgm : LOP
Review Date : 04/16/1993
Stop Date : 04/18/1989
Work Suspended :No
Responsible Party:BLANK RP
RP Address: Not reported
Global Id: T0600101526
Org Name: Not reported
Contact Person: Not reported
MTBE Conc: 0
Mtbe Fuel: 1
Water System Name: Not reported
Well Name: Not reported
Distance To Lust: 0
Waste Discharge Global ID: Not reported
Waste Disch Assigned Name: Not reported

LUST Region 2:

Region: 2
Case Number: T0600101526
Facility Id: 01-1651
Entered Date: 06/06/1989
Facility Status: Case Closed

Map ID
Direction
Distance
Distance (ft.)
Elevation Site

MAP FINDINGS

Database(s) EDR ID Number
EPA ID Number

WEATHERFORD BMW, INC. (Continued)

1000409178

Maximum Soil Concentration: 24000
Maximum Groundwater Impact: 0
County : Alameda
Current Benzene: Not reported
MTBE Detected in GW: Not reported
MTBE Detected in Soil: Not reported
MTBE: 0
MTBE Qualify: Not reported

LUST Alameda County:

Region : ALAMEDA
Facility ID : RO0001079
RWB Site ID : 392
Local Site # : 0
Confirmed Date : 04/18/1989
Case Closed : Yes
Case Closed Dt : 4/16/93

HAZNET:

Gepaid: CAL000078141
Tepaid: CAD070148432
Gen County: 1
Tsd County: 1
Tons: .0834
Category: Photochemicals/photoprocessing waste
Disposal Method: Treatment, Incineration
Contact: ZIFF-DAVIS
Telephone: (000) 000-0000
Mailing Address: 5903 CHRISTIE AVE
EMERYVILLE, CA 94608 - 1925
County 1
Gepaid: CAL000078141
Tepaid: CAD070148432
Gen County: 1
Tsd County: 1
Tons: .0005
Category: Metal sludge - Alkaline solution (pH <UN-> 12.5) with metals (antimony, arsenic, barium, beryllium, cadmium, chromium, cobalt, copper, lead, mercury, molybdenum, nickel, selenium, silver, thallium, vanadium, and zinc)
Disposal Method: Treatment, Incineration
Contact: ZIFF-DAVIS
Telephone: (000) 000-0000
Mailing Address: 5903 CHRISTIE AVE
EMERYVILLE, CA 94608 - 1925
County 1
Gepaid: CAL000078141
Tepaid: CAT000613976
Gen County: 1
Tsd County: Orange
Tons: .1251
Category: Photochemicals/photoprocessing waste
Disposal Method: Transfer Station
Contact: ZIFF-DAVIS
Telephone: (000) 000-0000
Mailing Address: 5903 CHRISTIE AVE
EMERYVILLE, CA 94608 - 1925

Map ID
Direction
Distance
Distance (ft.)
Elevation Site

MAP FINDINGS

Database(s) EDR ID Number
EPA ID Number

WEATHERFORD BMW, INC. (Continued)

1000409178

County 1
Gepaid: CAL000078141
Tepaid: CAD070148432
Gen County: 1
Tsd County: 1
Tons: .0447
Category: Metal sludge - Alkaline solution (pH <UN-> 12.5) with metals (antimony, arsenic, barium, beryllium, cadmium, chromium, cobalt, copper, lead, mercury, molybdenum, nickel, selenium, silver, thallium, vanadium, and zinc)
Disposal Method: Treatment, Incineration
Contact: ZIFF-DAVIS
Telephone: (000) 000-0000
Mailing Address: 5903 CHRISTIE AVE
EMERYVILLE, CA 94608 - 1925
County 1
Gepaid: CAL000078141
Tepaid: CAD003963592
Gen County: 1
Tsd County: Santa Clara
Tons: .0208
Category: Photochemicals/photoprocessing waste
Disposal Method: Recycler
Contact: ZIFF-DAVIS
Telephone: (000) 000-0000
Mailing Address: 5903 CHRISTIE AVE
EMERYVILLE, CA 94608 - 1925
County 1

The CA HAZNET database contains 3 additional records for this site.
Please click [here](#) or contact your EDR Account Executive for more information.

NOTIFY 65:

Date Reported: Not reported Staff Initials: Not reported
Board File Number: Not reported
Facility Type: Not reported
Discharge Date: Not reported
Incident Description: 92633

CORTESE:

Reg Id: 01-1651
Region: CORTESE
Reg By: Leaking Underground Storage Tanks

Map ID
 Direction
 Distance
 Distance (ft.)
 Elevation

MAP FINDINGS

WEATHERFORD BMW, INC. (Continued)

EDR ID Number
 EPA ID Number

Database(s)

1000409178

FID:

Facility ID:	01002264	Regulate ID:	00066513
Reg By:	Inactive Underground Storage Tank Location	SIC Code:	Not reported
Cortese Code:	Not reported	Facility Tel:	Not reported
Status:	Inactive		
Mail To:	Not reported		
	5903 CHRISTIE AVE E BAY P		
	EMERYVILLE, CA 94608		
Contact:	Not reported	Contact Tel:	Not reported
DUNs No:	Not reported	NPDES No:	Not reported
Creation:	10/22/93	Modified:	00/00/00
EPA ID:	Not reported		
Comments:	Not reported		

UST HIST:

Facility ID:	66513	Container Num:	2
Tank Num:	1	Year Installed:	1978
Tank Capacity:	2000		
Tank Used for:	WASTE	Tank Construction:	X inches
Type of Fuel:	Not Reported		
Leak Detection:	None	Telephone:	(415) 654-8280
Contact Name:	LEROY MCGINNIS	Region:	STATE
Total Tanks:	1	Other Type:	AUTO DEALER
Facility Type:	2		

AK162 MOBIL
 East 5425 GROVE ST
 1/2-1 OAKLAND, CA 91505
 3598 ft.

Cortese S105034849
 N/A

Site 1 of 2 in cluster AK

Relative:
 Higher

CORTESE:
 Reg Id: 01-1005
 Region: CORTESE
 Reg By: Leaking Underground Storage Tanks

Actual:
 87 ft.

AI163 HFH LIMITED
 NW 6400 HOLLIS ST
 1/2-1 EMERYVILLE, CA
 3604 ft.

Cortese S102431110
 N/A

Site 2 of 2 in cluster AI

Relative:
 Lower

CORTESE:
 Reg Id: 01-0764
 Region: CORTESE
 Reg By: Leaking Underground Storage Tanks

Actual:
 24 ft.

164 STUART WESTERN INC
 SSW 1461 PARK AVE
 1/2-1 EMERYVILLE, CA 94608
 3611 ft.

RCRIS-SQG 1000156376
FINDS CAD064154610
CA FID UST
HIST UST
Cortese
HAZNET
LUST

Relative:
 Lower

Actual:
 14 ft.

Map ID
Direction
Distance
Distance (ft.)
Elevation

MAP FINDINGS

STUART WESTERN INC (Continued)

Database(s) EDR ID Number
EPA ID Number

1000156376

RCRIS:

Owner: JURAS EILER FELDMAN BEHN
(415) 555-1212
EPA ID: CAD064154610
Contact: ENVIRONMENTAL MANAGER
(415) 621-7833

Classification: Small Quantity Generator
Used Oil Recyc: No
TSDF Activities: Not reported

Violation Status: No violations found

FINDS:

Other Pertinent Environmental Activity Identified at Site:
Facility Registry System (FRS)
Resource Conservation and Recovery Act Information system (RCRAINFO)

State LUST:

Cross Street: Not reported
Qty Leaked: Not reported
Case Number 01-1532
Reg Board: 2
Chemical: Gasoline
Lead Agency: Local Agency
Local Agency : 0
Case Type: Other ground water affected
Status: Case Closed
Abate Method: No Action Taken - no action has as yet been taken at the site
Review Date: Not reported Confirm Leak: Not reported
Workplan: 8/26/90 Prelim Assess: 8/26/90
Pollution Char: Not reported Remed Plan: Not reported
Remed Action: Not reported
Monitoring: Not reported
Close Date: 02/14/1997
Release Date: 12/14/1990
Cleanup Fund Id : Not reported
Discover Date : 04/05/1990
Enforcement Dt : Not reported
Enf Type: Not reported
Enter Date : 12/14/1990
Funding: Federal Funds
Staff Initials: UNK
How Discovered: Tank Closure
How Stopped: Not reported
Interim : No
Leak Cause: Structure Failure
Leak Source: Tank
MTBE Date : / /
Max MTBE GW : 0 Parts per Billion
MTBE Tested: Site NOT Tested for MTBE.Includes Unknown and Not Analyzed.
Priority: Not reported
Local Case # : 385
Beneficial: Not reported
Staff : BG
GW Qualifier : Not reported
Max MTBE Soil : Not reported

Map ID
Direction
Distance
Distance (ft.)
Elevation Site

MAP FINDINGS

Database(s) EDR ID Number
EPA ID Number

STUART WESTERN INC (Continued)

1000156376

Soil Qualifier : Not reported
Hydr Basin #: Not reported
Operator : Not reported
Oversight Prgm: Local Oversight Program UST
Oversight Prgm : LOP
Review Date : 07/21/1997
Stop Date : 04/05/1990
Work Suspended :No
Responsible Party:BLANK RP
RP Address: Not reported
Global Id: T0600101415
Org Name: Not reported
Contact Person: Not reported
MTBE Conc: 0
Mtbe Fuel: 1
Water System Name: Not reported
Well Name: Not reported
Distance To Lust: 0
Waste Discharge Global ID: Not reported
Waste Disch Assigned Name: Not reported

LUST Region 2:

Region: 2
Case Number: T0600101415
Facility Id: 01-1532
Entered Date: 12/14/1990
Facility Status: Case Closed
Maximum Soil Concentration: 150
Maximum Groundwater Impact: 1200
County : Alameda
Current Benzene: Not reported
MTBE Detected in GW: Not reported
MTBE Detected in Soil: Not reported
MTBE: 0
MTBE Qualify: Not reported

HAZNET:

Gepaid: CAL000169495
Tepaid: CAD008252405
Gen County: Alameda
Tsd County: Los Angeles
Tons: 0.9
Category: Oxygenated solvents (acetone, butanol, ethyl acetate, etc.)
Disposal Method: Recycler
Contact: SHARON STANBRIDGE
Telephone: 0
Mailing Address: 1461 PARK AVE
EMERYVILLE, CA 94608
County 1

CORTESE:

Reg Id: 01-1532
Region: CORTESE
Reg By: Leaking Underground Storage Tanks

Map ID
 Direction
 Distance
 Distance (ft.)
 Elevation Site

MAP FINDINGS

Database(s) EDR ID Number
 EPA ID Number

STUART WESTERN INC (Continued)

1000156376

FID: 06
 Facility ID: 01001645 Regulate ID: 00044802
 Reg By: Inactive Underground Storage Tank Location
 Cortese Code: Not reported SIC Code: Not reported
 Status: Inactive Facility Tel: Not reported
 Mail To: Not reported
 P O BOX
 EMERYVILLE, CA 94608
 Contact: Not reported Contact Tel: Not reported
 DUNs No: Not reported NPDES No: Not reported
 Creation: 10/22/93 Modified: 00/00/00
 EPA ID: Not reported
 Comments: Not reported

UST HIST:

Facility ID: 44802	Container Num: 1
Tank Num: 1	Year Installed: Not reported
Tank Capacity: 3000	Tank Construction: Not reported
Tank Used for: PRODUCT	
Type of Fuel: UNLEADED	
Leak Detection: None	
Contact Name: JIM CARNEY	Telephone: (415) 654-7280
Total Tanks: 2	Region: STATE
Facility Type: 2	Other Type: WAREHOUSE

Facility ID: 44802	Container Num: 2
Tank Num: 2	Year Installed: Not reported
Tank Capacity: 500	Tank Construction: Not reported
Tank Used for: PRODUCT	
Type of Fuel: Not Reported	
Leak Detection: None	
Contact Name: JIM CARNEY	Telephone: (415) 654-7280
Total Tanks: 2	Region: STATE
Facility Type: 2	Other Type: WAREHOUSE

**AL165
 WNW
 1/2-1
 3618 ft.**

**BARBARY COAST STEEL
 4300 EASTSHORE HWY
 EMERYVILLE, CA 94608**

**Cortese S102008194
 VCP N/A
 DEED
 LUST**

Site 1 of 2 in cluster AL

**Relative:
 Lower**

State LUST:

**Actual:
 13 ft.**

Cross Street: Not reported
 Qty Leaked: Not reported
 Case Number: 01-0394
 Reg Board: 2
 Chemical: Diesel
 Lead Agency: Local Agency
 Local Agency: 0
 Case Type: Undefined
 Status: No Action
 Abate Method: No Action Taken - no action has as yet been taken at the site
 Review Date: 12/14/1990 Confirm Leak: 12/14/1990
 Workplan: 1/2/65 Prelim Assess: 1/2/65
 Pollution Char: Not reported Remed Plan: Not reported
 Remed Action: Not reported
 Monitoring: Not reported
 Close Date: Not reported
 Release Date: 10/04/1990

Map ID
Direction
Distance
Distance (ft.)
Elevation Site

MAP FINDINGS

Database(s) EDR ID Number
EPA ID Number

BARBARY COAST STEEL (Continued)

S102008194

Cleanup Fund Id : Not reported
Discover Date : 10/04/1990
Enforcement Dt : Not reported
Enf Type: Not reported
Enter Date : 12/14/1990
Funding: Federal Funds
Staff Initials: UNK
How Discovered: Tank Closure
How Stopped: Not reported
Interim : No
Leak Cause: Structure Failure
Leak Source: Tank
MTBE Date : / /
Max MTBE GW : 0 Parts per Billion
MTBE Tested: Not Required to be Tested.
Priority: Not reported
Local Case # : 1696
Beneficial: Not reported
Staff : BG
GW Qualifier : Not reported
Max MTBE Soil : Not reported
Soil Qualifier : Not reported
Hydr Basin #: Not reported
Operator : Not reported
Oversight Prgm: Local Oversight Program UST
Oversight Prgm : LOP
Review Date : 01/23/1995
Stop Date : 10/04/1990
Work Suspended No
Responsible Party: BLANK RP
RP Address: Not reported
Global Id: T0600100361
Org Name: Not reported
Contact Person: Not reported
MTBE Conc: 0
Mtbe Fuel: 0
Water System Name: Not reported
Well Name: Not reported
Distance To Lust: 0
Waste Discharge Global ID: Not reported
Waste Disch Assigned Name: Not reported

LUST Region 2:

Region: 2
Case Number: T0600100361
Facility Id: 01-0394
Entered Date: 12/14/1990
Facility Status: Preliminary site assessment underway
Maximum Soil Concentration: 0
Maximum Groundwater Impact: 0
County : Alameda
Current Benzene: Not reported
MTBE Detected in GW: Not reported
MTBE Detected in Soil: Not reported
MTBE: 0
MTBE Qualify: Not reported

VCP:

Map ID
Direction
Distance
Distance (ft.)
Elevation Site

MAP FINDINGS

Database(s) EDR ID Number
EPA ID Number

BARBARY COAST STEEL (Continued)

S102008194

Facility ID 01330040
Dtsc Region Code : 2
Region Code Definition : BERKELEY
County Code : 01
Site Name Under : SHELLMOUND/40TH STREET
Current Status Date : 10011996
Current Status Code : COM
Current Status : CERTIFIED / OPERATION & MAINTENANCE
Lead Agency Code : DTSC
Lead Agency : DEPT OF TOXIC SUBSTANCES CONTROL
Site Type Code : VCP
Site Type : VOLUNTARY CLEANUP PROGRAM
National Priorities List : N
Tier : Not reported
Source Of Funding Code : C
Staff Member : AANTONIO
Supervisor : Not reported
Sic Code : 33
Sic Code Definition : MANU - PRIMARY METAL INDUSTRIES
Site Mitigatn & Bmflids Reuse Prog (SMBR) Code : NC
SMBR Branch : NORTH COAST
Regional Water Quality Control Board : SF
RWQCB Definition : SAN FRANCISCO BAY
Site Access Controlled : U
Listed In Haz Wst & Substncs Sites List (CORTESE) Not reported
Date Hazard Ranked : Not reported
GW Contamination Suspected : No
Of Sources Contributing To Contamination : 0.00000
Lat/Long : 0.00000° 0.00000° 0.00000° / 0.00000° 0.00000° 0.00000°
Direction Lat : Not reported
Direction Long : Not reported
Lat/long Method : Not reported
Entity Lat/long Coordinates Refer To : Not reported
State Assembly Distt Code : 14
State Senate Distt Code : 09
Identifying Code: CSTAR
ID Value: 200496
Other ID Desc: CALSTARS CODE
Alternate Name(s): SHELLMOUND STREET
Alternate Name(s): BAY/SHELLMOUND/40TH STREET
Address(es) : 4300 EASTSHORE HIGHWAY
EMERYVILLE, CA 94608
Background Info :
The site was construction of a new city street utilizing existing segments of Shellmound Street and a new overhead bridge structure in the City of Emeryville.
Not reported
The 40th Street overhead bridge construction required excavation of contaminated soils in 1995. Approximately 300 cubic yards of soils were excavated and disposed off-site. The remaining 5,700cubic yards were encapsulated withinan 18-inch thick clayblanket within the embankment and an additional 2 to 5 feet of clean fill was placed on top.
Not reported
Phase II of Shellmound project covered the construction of a surface street. Soil was contaminated with metals, PCBs petroleum hydrocarbons, and volatile and semi-volatile organics.

Map ID
 Direction
 Distance
 Distance (ft.)
 Elevation Site

MAP FINDINGS

Database(s) EDR ID Number
 EPA ID Number

BARBARY COAST STEEL (Continued)

S102008194

About 8000 cubic yards of soil were excavated and treated on-site with dry reagents and an asphaltic emulsion mixture on-site. The treated soil was used as roadway. Approximately, 113,000 gallons of groundwater were collected, treated and disposed to the sanitary sewer. This removal took place in 1996. Not reported
 A deed restriction was recorded on June 28, 1996 limiting use of street and prohibits soil disturbance without an approved Soil Management Plan.

Facility Id :	01330040
AWP Activities Code :	1.00000
DTSC Site Activity Code :	ORDER
Activity Code Def:	I/SE, IORSE, FFA, FFSRA, VCA, EA
AWP Activity Id :	WALK
Dt Activity Due For Completion :	Not reported
Revised Due Date :	Not reported
Date Activity Completed :	04121994
Est # Of Person-years To Complete :	0.00000
Est. Size Of An Activity Code :	Not reported
Site Status When Activity Commitment Made :	COM
Status Code Definition :	CERTIFIED / OPERATION & MAINTENANCE
Cubic Yards Of Solids Removed At Completion :	0.00000
Gallons Of Liquid Removed Upon Completion :	0.00000
Cubic Yards Of Solids Treated Upon Completion :	0.00000
Actvty Deleted Via Commitmnt/Completns Screen :	Not reported
Facility Id :	01330040
AWP Activities Code :	2.00000
DTSC Site Activity Code :	RA
Activity Code Def:	REMOVAL ACTION
AWP Activity Id :	40 OH
Dt Activity Due For Completion :	Not reported
Revised Due Date :	Not reported
Date Activity Completed :	06221995
Est # Of Person-years To Complete :	0.00000
Est. Size Of An Activity Code :	Not reported
Site Status When Activity Commitment Made :	COM
Status Code Definition :	CERTIFIED / OPERATION & MAINTENANCE
Cubic Yards Of Solids Removed At Completion :	300.00000
Gallons Of Liquid Removed Upon Completion :	0.00000
Cubic Yards Of Solids Treated Upon Completion :	5700.00000
Actvty Deleted Via Commitmnt/Completns Screen :	Not reported
Facility Id :	01330040
AWP Activities Code :	5.00000
DTSC Site Activity Code :	RA
Activity Code Def:	REMOVAL ACTION
AWP Activity Id :	SURST
Dt Activity Due For Completion :	Not reported
Revised Due Date :	Not reported
Date Activity Completed :	07051996
Est # Of Person-years To Complete :	0.00000
Est. Size Of An Activity Code :	Not reported
Site Status When Activity Commitment Made :	COM
Status Code Definition :	CERTIFIED / OPERATION & MAINTENANCE
Cubic Yards Of Solids Removed At Completion :	0.00000
Gallons Of Liquid Removed Upon Completion :	113000.00000
Cubic Yards Of Solids Treated Upon Completion :	8000.00000
Actvty Deleted Via Commitmnt/Completns Screen :	Not reported

Map ID
 Direction
 Distance
 Distance (ft.)
 Elevation Site

MAP FINDINGS

Database(s) S102008194
 EPA ID Number

BARBARY COAST STEEL (Continued)

S102008194

Facility Id :	01330040
AWP Activities Code :	6.00000
DTSC Site Activity Code :	CERT
Activity Code Def:	CERTIFICATION
AWP Activity Id :	Not reported
Dt Activity Due For Completion :	Not reported
Revised Due Date :	Not reported
Date Activity Completed :	10011996
Est # Of Person-years To Complete :	0.00000
Est. Size Of An Activity Code :	Not reported
Site Status When Activity Commitment Made :	COM
Status Code Definition :	CERTIFIED / OPERATION & MAINTENANCE
Cubic Yards Of Solids Removed At Completion :	0.00000
Gallons Of Liquid Removed Upon Completion :	0.00000
Cubic Yards Of Solids Treated Upon Completion :	0.00000
Actvty Deleted Via Commitmnt/Completns Screen :	Not reported
Facility Id :	01330040
AWP Activities Code :	7.00000
DTSC Site Activity Code :	DEED
Activity Code Def:	DEED RESTRICTIONS
AWP Activity Id :	Not reported
Dt Activity Due For Completion :	Not reported
Revised Due Date :	Not reported
Date Activity Completed :	06281996
Est # Of Person-years To Complete :	0.00000
Est. Size Of An Activity Code :	Not reported
Site Status When Activity Commitment Made :	COM
Status Code Definition :	CERTIFIED / OPERATION & MAINTENANCE
Cubic Yards Of Solids Removed At Completion :	0.00000
Gallons Of Liquid Removed Upon Completion :	0.00000
Cubic Yards Of Solids Treated Upon Completion :	0.00000
Actvty Deleted Via Commitmnt/Completns Screen :	Not reported
Facility Id :	01330040
AWP Activities Code :	8.00000
DTSC Site Activity Code :	OM
Activity Code Def:	OPERATION & MAINTENANCE
AWP Activity Id :	PLAN
Dt Activity Due For Completion :	Not reported
Revised Due Date :	Not reported
Date Activity Completed :	09261996
Est # Of Person-years To Complete :	0.00000
Est. Size Of An Activity Code :	Not reported
Site Status When Activity Commitment Made :	COM
Status Code Definition :	CERTIFIED / OPERATION & MAINTENANCE
Cubic Yards Of Solids Removed At Completion :	0.00000
Gallons Of Liquid Removed Upon Completion :	0.00000
Cubic Yards Of Solids Treated Upon Completion :	0.00000
Actvty Deleted Via Commitmnt/Completns Screen :	Not reported
Facility Id :	01330040
AWP Activities Code :	9.00000
DTSC Site Activity Code :	ORDER
Activity Code Def:	I/SE, IORSE, FFA, FFSRA, VCA, EA
AWP Activity Id :	VCPOM
Dt Activity Due For Completion :	Not reported
Revised Due Date :	Not reported
Date Activity Completed :	09301996
Est # Of Person-years To Complete :	0.00000

Map ID
 Direction
 Distance
 Distance (ft.)
 Elevation Site

MAP FINDINGS

Database(s) EDR ID Number
 EPA ID Number

BARBARY COAST STEEL (Continued)

S102008194

Est. Size Of An Activity Code :	Not reported
Site Status When Activity Commitment Made :	COM
Status Code Definition :	CERTIFIED / OPERATION & MAINTENANCE
Cubic Yards Of Solids Removed At Completion :	0.00000
Gallons Of Liquid Removed Upon Completion :	0.00000
Cubic Yards Of Solids Treated Upon Completion :	0.00000
Actvty Deleted Via Commitmnt/Completns Screen :	Not reported
Facility Id :	01330040
AWP Activities Code :	10.00000
DTSC Site Activity Code :	VCOMP
Activity Code Def:	VCA - COMPLETION
AWP Activity Id :	Not reported
Dt Activity Due For Completion :	Not reported
Revised Due Date :	Not reported
Date Activity Completed :	10011996
Est # Of Person-years To Complete :	0.00000
Est. Size Of An Activity Code :	Not reported
Site Status When Activity Commitment Made :	COM
Status Code Definition :	CERTIFIED / OPERATION & MAINTENANCE
Cubic Yards Of Solids Removed At Completion :	0.00000
Gallons Of Liquid Removed Upon Completion :	0.00000
Cubic Yards Of Solids Treated Upon Completion :	0.00000
Actvty Deleted Via Commitmnt/Completns Screen :	Not reported
Facility Id :	01330040
AWP Activities Code :	11.00000
DTSC Site Activity Code :	5YEAR
Activity Code Def:	FIVE-YEAR REVIEW REQUIRED BY CERCLA
AWP Activity Id :	Not reported
Dt Activity Due For Completion :	Not reported
Revised Due Date :	Not reported
Date Activity Completed :	06262001
Est # Of Person-years To Complete :	0.00000
Est. Size Of An Activity Code :	Not reported
Site Status When Activity Commitment Made :	COM
Status Code Definition :	CERTIFIED / OPERATION & MAINTENANCE
Cubic Yards Of Solids Removed At Completion :	0.00000
Gallons Of Liquid Removed Upon Completion :	0.00000
Cubic Yards Of Solids Treated Upon Completion :	0.00000
Actvty Deleted Via Commitmnt/Completns Screen :	Not reported
Facility Id :	01330040
AWP Activities Code :	12.00000
DTSC Site Activity Code :	5YEAR
Activity Code Def:	FIVE-YEAR REVIEW REQUIRED BY CERCLA
AWP Activity Id :	Not reported
Dt Activity Due For Completion :	06302006
Revised Due Date :	Not reported
Date Activity Completed :	Not reported
Est # Of Person-years To Complete :	0.00000
Est. Size Of An Activity Code :	Not reported
Site Status When Activity Commitment Made :	COM
Status Code Definition :	CERTIFIED / OPERATION & MAINTENANCE
Cubic Yards Of Solids Removed At Completion :	0.00000
Gallons Of Liquid Removed Upon Completion :	0.00000
Cubic Yards Of Solids Treated Upon Completion :	0.00000
Actvty Deleted Via Commitmnt/Completns Screen :	Not reported
Special Program Code:	Not reported
Special Program :	Not reported

Map ID
 Direction
 Distance
 Distance (ft.)
 Elevation

MAP FINDINGS

Database(s)
 EDR ID Number
 EPA ID Number

BARBARY COAST STEEL (Continued)

S102008194

Comments Date : 06262001
 Comments : Five-Year review completed. The Site was a road construction project for the City of Emeryville, Shellmound Street (Site) also known as Bay/Shellmound/40th Street Project. The roadway serves as a cap for the treated contaminated soil. Inspections shown no major cracking, soil erosion, or structural damage.

CA DEEDS:

Deed Date : 06/28/96
 Deed Date 2 : Not reported
 Deed Date 3 : Not reported
 Deed Date 4 : Not reported
 Deed Date 5 : Not reported
 Deed Date 6 : Not reported
 Deed Date 7 : Not reported
 Deed Date 8 : Not reported
 Deed Date 9 : Not reported
 Deed Date 10 : Not reported

CORTESE:

Reg Id: 01-0394
 Region: CORTESE
 Reg By: Leaking Underground Storage Tanks

 Reg Id: 01440005
 Region: CORTESE
 Reg By: CALSI

**AK166
 East
 1/2-1
 3626 ft.**

**BP
 5425 MARTIN LUTHER KING
 OAKLAND, CA 94609**

**Cortese S102657141
 LUST N/A**

Site 2 of 2 in cluster AK

**Relative:
 Higher**

**Actual:
 88 ft.**

State LUST:
 Cross Street: Not reported
 Qty Leaked: Not reported
 Case Number: 01-0220
 Reg Board: 2
 Chemical: Gasoline
 Lead Agency: Local Agency
 Local Agency : 0
 Case Type: Undefined
 Status: No Action
 Abate Method: No Action Taken - no action has as yet been taken at the site
 Review Date: Not reported
 Workplan: 10/24/90
 Pollution Char: Not reported
 Remed Action: Not reported
 Monitoring: Not reported
 Close Date: Not reported
 Release Date: 09/15/1986
 Cleanup Fund Id : Not reported
 Discover Date : 09/15/1986
 Enforcement Dt : Not reported
 Enf Type: Not reported
 Enter Date : 09/24/1990
 Funding: Federal Funds
 Staff Initials: UNK

Confirm Leak: Not reported
 Prelim Assess: 10/24/90
 Remed Plan: Not reported

Map ID
Direction
Distance
Distance (ft.)
Elevation Site

MAP FINDINGS

Database(s) EDR ID Number
EPA ID Number

BP (Continued)

S102657141

How Discovered: Tank Closure
How Stopped: Not reported
Interim : No
Leak Cause: Structure Failure
Leak Source: Tank
MTBE Date : / /
Max MTBE GW : 0 Parts per Billion
MTBE Tested: Site NOT Tested for MTBE.Includes Unknown and Not Analyzed.
Priority: Not reported
Local Case # : 3105
Beneficial: Not reported
Staff : BG
GW Qualifier : Not reported
Max MTBE Soil : Not reported
Soil Qualifier : Not reported
Hydr Basin #: Not reported
Operator : Not reported
Oversight Prgm: Local Oversight Program UST
Oversight Prgm : LOP
Review Date : 01/14/2000
Stop Date : 08/31/1990
Work Suspended :No
Responsible Party:BLANK RP
RP Address: Not reported
Global Id: T0600100206
Org Name: Not reported
Contact Person: Not reported
MTBE Conc: 0
Mtbe Fuel: 1
Water System Name: Not reported
Well Name: Not reported
Distance To Lust: 0
Waste Discharge Global ID: Not reported
Waste Disch Assigned Name: Not reported

LUST Region 2:

Region: 2
Case Number: T0600100206
Facility Id: 01-0220
Entered Date: 09/24/1990
Facility Status: Preliminary site assessment underway
Maximum Soil Concentration: 0
Maximum Groundwater Impact: 0
County : Alameda
Current Benzene: Not reported
MTBE Detected in GW: Not reported
MTBE Detected in Soil: Not reported
MTBE: 0
MTBE Qualify: Not reported

CORTESE:

Reg Id: 01-0220
Region: CORTESE
Reg By: Leaking Underground Storage Tanks

Map ID
 Direction
 Distance
 Distance (ft.)
 Elevation

MAP FINDINGS

Site

Database(s) EDR ID Number
 EPA ID Number

AM167
NNW
1/2-1
3628 ft.

1164 66 ST
OAKLAND, CA 0

CHMIRS S105657589
N/A

Site 1 of 2 in cluster AM

Relative:
Lower

CHMIRS:

Actual:
40 ft.

OES Control Number:	98-0863	DOT ID:	Not reported
DOT Hazard Class:	Not Reported		
Chemical Name:	WASTE OIL, DIESEL, WATER		
Extent of Release:	Not reported		
CAS Number:	Not reported	Quantity Released:	25
Environmental Contamination:	None Reported	Property Use:	Not reported
Incident Date:	Not reported	Date Completed:	2/19/98
Time Completed :	Not reported		
Physical State Stored :	Not reported		
Physical State Released :	Not reported		
Release Unit :	Not reported		
Container Description :	Not reported		
Container Type :	Not reported		
Container Material :	Not reported		
Level Of Container :	Not reported		
Container Capacity :	Not reported		
Container Capacity Units (code) :	Not reported		
Extent Of Release (code) :	Not reported		
Agency Id Number :	Not reported		
Agency Incident Number :	Not reported		
OES Incident Number :	98-0863		
Time Notified :	Not reported		
Surrounding Area :	Not reported		
Estimated Temperature :	Not reported		
Property Management :	Not reported		
More Than Two Substances Involved? :	Not reported		
Special Studies 1 :	Not reported		
Special Studies 2 :	Not reported		
Special Studies 3 :	Not reported		
Special Studies 4 :	Not reported		
Special Studies 5 :	Not reported		
Special Studies 6 :	Not reported		
Responding Agency Personel # Of Injuries :	0		
Responding Agency Personel # Of Fatalities :	0		
Resp Agncy Personel # Of Decontaminated :	Not reported		
Others Number Of Decontaminated :	Not reported		
Others Number Of Injuries :	Not reported		
Others Number Of Fatalities :	Not reported		
Vehicle Make/year :	Not reported		
Vehicle License Number :	Not reported		
Vehicle State :	Not reported		
Vehicle Id Number :	Not reported		
CA/DOT/PUC/ICC Number :	Not reported		
Company Name :	Not reported		
Reporting Officer Name/ID :	Not reported		
Report Date :	Not reported		
Comments :	Not reported		
Facility Telephone Number :	Not reported		
Waterway Involved :	No		
Waterway :	Not reported		
Spill Site :		Road	
Cleanup By :	Unknown		

Map ID
 Direction
 Distance
 Distance (ft.)
 Elevation Site

MAP FINDINGS

Database(s) EDR ID Number
 EPA ID Number

(Continued)

S105657589

Containment : Yes
 What Happened : SUBSTANCE COMING FROM PUMP NOTICED AND REPORTED.
 Date/Time : 2/19/98 2130
 Evacuations : 0
 Type : PETROLEUM
 Other : Not reported
 Chemical 1 : Not Reported
 Chemical 2 : Not Reported
 Chemical 3 : Not Reported

AM168
 NNW
 1/2-1
 3630 ft.

1164 66TH STREET
 OAKLAND, CA 94608

CHMIRS S100276802
 N/A

Site 2 of 2 in cluster AM

Relative:
 Lower

CHMIRS:

Actual:
 40 ft.

OES Control Number: 9100529 DOT ID: Not reported
 DOT Hazard Class: Not Reported
 Chemical Name: DIESEL FUEL
 Extent of Release: Not reported
 CAS Number: Not reported Quantity Released: 40
 Environmental Contamination: Ground Property Use: Industrial, Utility
 Incident Date: 17-JUN-91 Date Completed: 17-JUN-91
 Time Completed : 845
 Physical State Stored : Not reported
 Physical State Released : Not reported
 Release Unit : Gallons
 Container Description : Not reported
 Container Type : Veh. Fuel Tank
 Container Material : Aluminum and Aluminium alloys
 Level Of Container : Not reported
 Container Capacity : 60
 Container Capacity Units (code) : Gallons
 Extent Of Release (code) : Not reported
 Agency Id Number : 1075
 Agency Incident Number : 9117091
 OES Incident Number : 9100529
 Time Notified : 814
 Surrounding Area : 600
 Estimated Temperature : Not reported
 Property Management : Not reported
 More Than Two Substances Involved? : Not reported
 Special Studies 1 : Not reported
 Special Studies 2 : Not reported
 Special Studies 3 : Not reported
 Special Studies 4 : Not reported
 Special Studies 5 : Not reported
 Special Studies 6 : Not reported
 Responding Agency Personel # Of Injuries : 0
 Responding Agency Personel # Of Fatalities : 0
 Resp Agency Personel # Of Decontaminated : 0
 Others Number Of Decontaminated : 0
 Others Number Of Injuries : 0
 Others Number Of Fatalities : 0
 Vehicle Make/year : Not reported
 Vehicle License Number : Not reported
 Vehicle State : Not reported
 Vehicle Id Number : Not reported

Map ID
 Direction
 Distance
 Distance (ft.)
 Elevation Site

MAP FINDINGS

Database(s) EDR ID Number
 EPA ID Number

(Continued)

S100276802

CA/DOT/PUC/ICC Number : Not reported
 Company Name : Not reported
 Reporting Officer Name/ID : DAVID FLETCHER
 Report Date : 17-JUN-91
 Comments : Yes
 Facility Telephone Number : 415 273-3856
 Waterway Involved : Not reported
 Waterway : Not reported
 Spill Site : Not reported
 Cleanup By : Not reported
 Containment : Not reported
 What Happened : Not reported
 Date/Time : Not reported
 Evacuations : Not reported
 Type : Not reported
 Other : Not reported
 Chemical 1 : Not Reported
 Chemical 2 : Not Reported
 Chemical 3 : Not Reported

169 A & J TRUCKING, INC
 West 5600 SHELLMOND AVENUE
 1/2-1 EMERYVILLE, CA 92633
 3693 ft.

Notify 65 U000057368
 N/A

Relative: NOTIFY 65:
 Lower Date Reported: Not reported Staff Initials: Not reported
 Board File Number: Not reported
 Actual: Facility Type: Not reported
 12 ft. Discharge Date: Not reported
 Incident Description: 92633

170 MARTIN LUTHER KING SCHOOL
 East 5714 MARTIN L KING WAY
 1/2-1 OAKLAND, CA 94609
 3696 ft.

Cortese S101293721
 LUST N/A

Relative: State LUST:
 Higher Cross Street: Not reported
 Qty Leaked: Not reported
 Actual: Case Number 01-1779
 88 ft. Reg Board: 2
 Chemical: Diesel
 Lead Agency: Local Agency
 Local Agency : 0
 Case Type: Undefined
 Status: Case Closed
 Abate Method: No Action Taken - no action has as yet been taken at the site
 Review Date: Not reported Confirm Leak: Not reported
 Workplan: Not reported Prelim Assess: Not reported
 Pollution Char: Not reported Remed Plan: Not reported
 Remed Action: Not reported
 Monitoring: Not reported
 Close Date: 09/18/1996
 Release Date: 08/02/1991
 Cleanup Fund Id : Not reported
 Discover Date : 08/02/1991
 Enforcement Dt : Not reported

Map ID
Direction
Distance
Distance (ft.)
Elevation Site

MAP FINDINGS

EDR ID Number
EPA ID Number
Database(s)

MARTIN LUTHER KING SCHOOL (Continued)

S101293721

Enf Type: Not reported
Enter Date : 06/15/1993
Funding: Federal Funds
Staff Initials: UNK
How Discovered: Tank Closure
How Stopped: Not reported
Interim : No
Leak Cause: Corrosion
Leak Source: Tank
MTBE Date : / /
Max MTBE GW : 0 Parts per Billion
MTBE Tested: Not Required to be Tested.
Priority: Not reported
Local Case # : 3653
Beneficial: Not reported
Staff : BG
GW Qualifier : Not reported
Max MTBE Soil : Not reported
Soil Qualifier : Not reported
Hydr Basin #: Not reported
Operator : Not reported
Oversight Prgm: Local Oversight Program UST
Oversight Prgm : LOP
Review Date : 09/30/1996
Stop Date : 08/02/1991
Work Suspended :No
Responsible Party:BLANK RP
RP Address: Not reported
Global Id: T0600101647
Org Name: Not reported
Contact Person: Not reported
MTBE Conc: 0
Mtbe Fuel: 0
Water System Name: Not reported
Well Name: Not reported
Distance To Lust: 0
Waste Discharge Global ID: Not reported
Waste Disch Assigned Name: Not reported

LUST Region 2:

Region: 2
Case Number: T0600101647
Facility Id: 01-1779
Entered Date: 06/15/1993
Facility Status: Case Closed
Maximum Soil Concentration: 0
Maximum Groundwater Impact: 0
County : Alameda
Current Benzene: Not reported
MTBE Detected in GW: Not reported
MTBE Detected in Soil: Not reported
MTBE: 0
MTBE Qualify: Not reported

CORTESE:

Reg Id: 01-1779
Region: CORTESE
Reg By: Leaking Underground Storage Tanks

Map ID
 Direction
 Distance
 Distance (ft.)
 Elevation Site

MAP FINDINGS

Database(s) EPA ID Number
 S102008152
 N/A

AL171 **TRANSO/LACOSTE SITE**
WNW **1600 64TH STREET/6401 BAY**
1/2-1 **EMERYVILLE, CA 94608**
3702 ft.

Cortese **S102008152**
NFA **N/A**

Site 2 of 2 in cluster AL

Relative:
Lower

NFA:

Actual:
12 ft.

Facility ID 01200020
 Dtsc Region Code : 2
 Region Code Definition : BERKELEY
 County Code : 01
 Site Name Under : TRANSO/LACOSTE
 Current Status Date : 02211995
 Current Status Code : NFA
 Current Status : NO FURTHER ACTION FOR DTSC
 Lead Agency Code : DTSC
 Lead Agency : DEPT OF TOXIC SUBSTANCES CONTROL
 Site Type Code : RP
 Site Type : RESPONSIBLE PARTY
 National Priorities List : N
 Tier : Not reported
 Source Of Funding Code : C
 Staff Member : AANTONIO
 Supervisor : Not reported
 Sic Code : 20
 Sic Code Definition : MANU - FOOD & KINDRED PRODUCTS
 Site Mitigatn & Brmlds Reuse Prog (SMBR) Code : NC
 SMBR Branch : NORTH COAST
 Regional Water Quality Control Board : SF
 RWQCB Definition : SAN FRANCISCO BAY
 Site Access Controlled : C
 Listed In Haz Wst & Substncls Sites List (CORTESE) Not reported
 Date Hazard Ranked : Not reported
 GW Contamination Suspected : No
 # Of Sources Contributing To Contamination : 0.00000
 Lat/Long : 0.00000° 0.00000° 0.00000° / 0.00000° 0.00000° 0.00000°
 Direction Lat : Not reported
 Direction Long : Not reported
 Lat/long Method : Not reported
 Entity Lat/long Coordinates Refer To : Not reported
 State Assembly Distt Code : 14
 State Senate Distt Code : 09
 Identifying Code: CSTAR
 ID Value: 200332
 Other ID Desc: CALSTARS CODE
 Alternate Name(s): TRANSO/LACOSTE SITE
 Alternate Name(s): PARCEL 4-2 AND 4-3
 Alternate Name(s): ARVEY PAPER / TRANSO ENVELOPES
 Alternate Name(s): TRANSO/LACOSTE
 Address(es) : 1600 64TH STREET/6401 BAY STREET
 EMERYVILLE, CA 94608

Background Info : The Transo/Lacoste Site was the former location of the Transo Envelope Company (Transo) and the Lacoste Meat Company (Lacoste). Transo occupied 1600 64th Street and was an envelope manufacturing facility in the early 1900's. Lacoste occupied 6401 Bay Street and was a slaughter house and meat packing facility in the early 1900's. The City of Emeryville purchased both properties in 1990 as part of the Bay Street-Shellmound

Map ID
 Direction
 Distance
 Distance (ft.)
 Elevation Site

MAP FINDINGS

Database(s) EDR ID Number
 EPA ID Number

TRANSO/LACOSTE SITE (Continued)

S102008152

Street Extension Project. Both facilities were located at the corner of 64th Street and Bay Street in Emeryville. The two buildings were demolished in February and March 1990 by the City of Emeryville Redevelopment Agency. The City redeveloped the Site as the EmeryBay II Apartments. Groundwater underneath the Site was discovered to be contaminated by lead, oil and grease in June 1991. Groundwater monitoring took place and a passive soil venting system was installed beneath the concrete parking garage slab of EmeryBay II.

Facility Id :	01200020
AWP Activities Code :	1.00000
DTSC Site Activity Code :	SS
Activity Code Def:	Not reported
AWP Activity Id :	Not reported
Dt Activity Due For Completion :	Not reported
Revised Due Date :	Not reported
Date Activity Completed :	09171991
Est # Of Person-years To Complete :	0.00000
Est. Size Of An Activity Code :	Not reported
Site Status When Activity Commitment Made :	NFA
Status Code Definition :	NO FURTHER ACTION FOR DTSC
Cubic Yards Of Solids Removed At Completion :	0.00000
Gallons Of Liquid Removed Upon Completion :	0.00000
Cubic Yards Of Solids Treated Upon Completion :	0.00000
Actvty Deleted Via Commitmnt/Completns Screen :	Not reported
Facility Id :	01200020
AWP Activities Code :	2.00000
DTSC Site Activity Code :	PEA
Activity Code Def:	PRELIMINARY ENDANGERMENT ASSESSMENT
AWP Activity Id :	Not reported
Dt Activity Due For Completion :	Not reported
Revised Due Date :	Not reported
Date Activity Completed :	12301992
Est # Of Person-years To Complete :	0.00000
Est. Size Of An Activity Code :	Not reported
Site Status When Activity Commitment Made :	NFA
Status Code Definition :	NO FURTHER ACTION FOR DTSC
Cubic Yards Of Solids Removed At Completion :	0.00000
Gallons Of Liquid Removed Upon Completion :	0.00000
Cubic Yards Of Solids Treated Upon Completion :	0.00000
Actvty Deleted Via Commitmnt/Completns Screen :	Not reported
Facility Id :	01200020
AWP Activities Code :	3.00000
DTSC Site Activity Code :	RA
Activity Code Def:	REMOVAL ACTION
AWP Activity Id :	VENT
Dt Activity Due For Completion :	Not reported
Revised Due Date :	Not reported
Date Activity Completed :	02211995
Est # Of Person-years To Complete :	0.00000
Est. Size Of An Activity Code :	Not reported
Site Status When Activity Commitment Made :	NFA
Status Code Definition :	NO FURTHER ACTION FOR DTSC
Cubic Yards Of Solids Removed At Completion :	0.00000
Gallons Of Liquid Removed Upon Completion :	0.00000
Cubic Yards Of Solids Treated Upon Completion :	0.00000
Actvty Deleted Via Commitmnt/Completns Screen :	Not reported

Map ID
Direction
Distance
Distance (ft.)
Elevation Site

MAP FINDINGS

Database(s) EDR ID Number
EPA ID Number

TRANSO/LACOSTE SITE (Continued)

S102008152

Special Program Code: Not reported
Special Program : Not reported
Comments Date : 02211995
Comments : RA: Installation of a passive soil venting system.
Contamination of groundwater beneath the Site was discovered in June 1991. Lead (0.11 ppm) was detected in one of the monitoring wells. Total oil and grease (TOG) as high as 87 ppm was also detected in some of the wells. As part of the removal actions the RP abandoned four groundwater wells on the property and designed and installed a passive soil venting system beneath the concrete and parking garage of EmeryBay II.
Site screening. The Transo/Lacoste site is located in Emeryville & consists of 2 parcels: Parcel 4-2 located at 1600 64th Street, & Parcel 4-3 located at 6401 Bay St. Parcel 4-2 was formerly occupied by the Transo Envelope Company as its manufacturing facility from 1970 to 1989. Parcel 4-3 was owned by the Lacoste Meat Company & used as a slaughter house and meat packing plant from the early 1900s to 1989. Both parcels were acquired by the city of Emeryville in 1990 as part of the Bay St.-Shellmound Street extension project. Transo/Lacoste is surrounded by sites with documented soil & groundwater contamination: total petroleum hydrocarbons (TPH) as high as 5,250 ppm in soil and 240 ppm in groundwater has been found beneath the Emery Bay public market is still being characterized. Hazardous materials investigation was conducted at Transo/Lacoste to evaluate if soil & groundwater contamination is also present beneath the site. Ten soil borings were drilled & sampled, with six borings converted to groundwater monitoring wells. Sampling results from soil tests indicated presence of TPH as high as 3,600 ppm. Other contaminants detected include several volatile organic compounds (VOCs) and semi-volatile organic compounds. This initial sampling was conducted in December 1989. Semi-volatile organics included benzo-a-pyrene (2.3 ppm), chrysene (2.8 ppm), pyrene (6.4 ppm), fluoranthene (5.9 ppm) Acetone was detected as high as .2 ppm & toluene at 0.42 ppm in soil. Among the heavy metals, lead was found as high as 220 ppm and zinc as high as 820 ppm. Asbestos material has also been encountered when demolition of existing structures was completed. The asbestos were removed and disposed of as a hazardous material. Benzene was detected from groundwater samples at 0.004 ppm. Consultant is recommending continued groundwater monitoring and capping in-place before final development of the site is completed.
Questionnaire received (Arvey Paper/Transo Envelopes): No problem noted.
Surface soil sampling needed - risk calculations lacking - chemicals of concern and their exposure pathways not dismissed.
The Transo/Lacoste site is located in Emeryville and consists of 2 parcels: parcel 4-2 located at 1600 - 64th Street, and parcel 4-3 located at 6401 Bay Street. Both parcels were acquired by the City of Emeryville in 1990 as part of its redevelopment plan.

Map ID
 Direction
 Distance
 Distance (ft.)
 Elevation Site

MAP FINDINGS

Database(s) EDR ID Number
 EPA ID Number

TRANSO/LACOSTE SITE (Continued)

S102008152

A Hazardous Waste Management Plan (HWMP) was prepared and submitted to DTSC in lieu of a standard PEA report in fulfillment of AB3193 (Polanco Bill) requirements. In addition to the 2 parcels, a 1.5 acre piece of land was included in the HWMP report - this parcel is owned by the Martin Group - and the total area was then called Emerybay II. High concentrations of TPH (1,600 ppm) and total oil and rease (120,000 ppm) in soil were detected on site. Lead as high as 5,700 ppm was also detected in soil. No discussions of migration potential to S.F. Bay is included in the report. Chemicals of concern and their exposure pathways are also not discussed in the HWMP report.

CORTESE:
 Reg Id: 01200020
 Region: CORTESE
 Reg By: CALSI

AN172 POWELL STREET PLAZA
WSW 5500 EASTSHORE
1/2-1 EMERYVILLE, CA 94608
3706 ft.

Cortese S102008229
REF N/A
LUST

Site 1 of 2 in cluster AN

Relative:
Lower

Actual:
12 ft.

State LUST:
 Cross Street: Not reported
 Qty Leaked: Not reported
 Case Number 01-1176
 Reg Board: 2
 Chemical: Diesel
 Lead Agency: Local Agency
 Local Agency : 0
 Case Type: Other ground water affected
 Status: Case Closed
 Abate Method: Excavate and Dispose - remove contaminated soil and dispose in approved site, Excavate and Treat - remove contaminated soil and treat (includes spreading or land farming), Remove Free Product - remove floating product from water table, Pump and Treat Ground Water - generally employed to remove dissolved contaminants, Enhanced Biodegradation - use of any available technology to promote bacterial decomposition of contaminants

Review Date: Not reported
 Workplan: 3/4/87
 Pollution Char: Not reported
 Remed Action: 5/1/89
 Monitoring: Not reported
 Close Date: 09/27/2001
 Release Date: 08/14/1986
 Cleanup Fund Id : Not reported
 Discover Date : 08/14/1986
 Enforcement Dt : Not reported
 Enf Type: Not reported
 Enter Date : 03/03/1992
 Funding: Federal Funds
 Staff Initials: UNK
 How Discovered: Tank Closure
 How Stopped: Not reported
 Interim : Yes

Confirm Leak: Not reported
 Prelim Assess: 3/4/87
 Remed Plan: Not reported

Map ID
Direction
Distance
Distance (ft.)
Elevation

MAP FINDINGS

Database(s) EDR ID Number
EPA ID Number

POWELL STREET PLAZA (Continued)

S102008229

Leak Cause: Structure Failure
Leak Source: Tank
MTBE Date: / /
Max MTBE GW: 0 Parts per Billion
MTBE Tested: Not Required to be Tested.
Priority: Not reported
Local Case #: 1184
Beneficial: Not reported
Staff: BG
GW Qualifier: Not reported
Max MTBE Soil: Not reported
Soil Qualifier: Not reported
Hydr Basin #: Not reported
Operator: Not reported
Oversight Prgm: Local Oversight Program UST
Oversight Prgm: LOP
Review Date: 10/17/1997
Stop Date: 08/14/1986
Work Suspended: No
Responsible Party: BLANK RP
RP Address: Not reported
Global Id: T0600101083
Org Name: Not reported
Contact Person: Not reported
MTBE Conc: 0
Mtbe Fuel: 0
Water System Name: Not reported
Well Name: Not reported
Distance To LUST: 0
Waste Discharge Global ID: Not reported
Waste Disch Assigned Name: Not reported

LUST Region 2:

Region: 2
Case Number: T0600101083
Facility Id: 01-1176
Entered Date: 03/03/1992
Facility Status: Case Closed
Maximum Soil Concentration: 47000
Maximum Groundwater Impact: 9999999
County: Alameda
Current Benzene: Not reported
MTBE Detected in GW: Not reported
MTBE Detected in Soil: Not reported
MTBE: 0
MTBE Qualify: Not reported

REF:

Facility ID: 01470001
Dtsc Region Code: 2
Region Code Definition: BERKELEY
Flag: Yes
County Code: 01
Site Name Under: Not reported
Current Status Date: 05101994
Current Status Code: REFOA
Current Status: PROPERTY/SITE REFERRED TO ANOTHER AGENCY
Lead Agency Code: DTSC

Map ID
Direction
Distance
Distance (ft.)
Elevation Site

MAP FINDINGS

EDR ID Number
EPA ID Number
Database(s)

POWELL STREET PLAZA (Continued)

S102008229

Lead Agency : DEPT OF TOXIC SUBSTANCES CONTROL
Site Type Code : RP
Site Type : RESPONSIBLE PARTY
National Priorities List : N
Tier : Not reported
Source Of Funding Code : Not reported
Staff Member : Not reported
Supervisor : Not reported
Sic Code : 47
Sic Code Definition : TRANSPORTATION SERVICES
Site Mitigatn & Brmfls Reuse Prog (SMBR) Code : NC
SMBR Branch : NORTH COAST
Regional Water Quality Control Board : SF
RWQCB Definition : SAN FRANCISCO BAY
Site Access Controlled : U
Listed In Haz Wst & Substncs Sites List (CORTESE) : Not reported
Date Hazard Ranked : Not reported
GW Contamination Suspected : C
Of Sources Contributing To Contamination : 1.00000
Lat/Long : 0.00000' 0.00000' 0.00000" / 0.00000' 0.00000' 0.00000"
Direction Lat : Not reported
Direction Long : Not reported
Lat/long Method : Not reported
Entity Lat/long Coordinates Refer To : Not reported
State Assembly Distt Code : 14
State Senate Distt Code : 9
Identifying Code: HWIS
ID Value: CAD982032369
Other ID Desc: HWIS IDENTIFICATION CODE
Alternate Name(s): PIE/NATIONWIDE TRUCK FACILITY
POWELL STREET PLAZA
CYPRESS RECONSTRUCTION
Address(es) : 5500 EASTSHORE HIGHWAY
EMERYVILLE, CA 94608
Background Info : This site will be impacted as part of the new EBMUD
sewer line relocation project.
Facility Id : 01470001
AWP Activities Code : 1.00000
DTSC Site Activity Code : SS
Activity Code Def: Not reported
AWP Activity Id : Not reported
Dt Activity Due For Completion : Not reported
Revised Due Date : Not reported
Date Activity Completed : 02241987
Est # Of Person-years To Complete : 0.00000
Est. Size Of An Activity Code : Not reported
Site Status When Activity Commitment Made : REFOA
Status Code Definition : PROPERTY/SITE REFERRED TO ANOTHER AGENCY
Cubic Yards Of Solids Removed At Completion : 0.00000
Gallons Of Liquid Removed Upon Completion : 0.00000
Cubic Yards Of Solids Treated Upon Completion : 0.00000
Actvty Deleted Via Commitmnt/Completns Screen : Not reported
Facility Id : 01470001
AWP Activities Code : 2.00000
DTSC Site Activity Code : PA
Activity Code Def: Not reported
AWP Activity Id : Not reported

Map ID
 Direction
 Distance
 Distance (ft.)
 Elevation Site

MAP FINDINGS

Database(s) EDR ID Number
 EPA ID Number

POWELL STREET PLAZA (Continued)

S102008229

Dt Activity Due For Completion : Not reported
 Revised Due Date : Not reported
 Date Activity Completed : 03301988
 Est # Of Person-years To Complete : 0.00000
 Est. Size Of An Activity Code : Not reported
 Site Status When Activity Commitment Made : REFOA
 Status Code Definition : PROPERTY/SITE REFERRED TO ANOTHER AGENCY
 Cubic Yards Of Solids Removed At Completion : 0.00000
 Gallons Of Liquid Removed Upon Completion : 0.00000
 Cubic Yards Of Solids Treated Upon Completion : 0.00000
 Actvty Deleted Via Commitmnt/Completns Screen : Not reported
 Special Program Code: CERC2
 Special Program : CERCLA II
 Comments Date : 01011992
 Comments :

DTSC needs to determine current site status.
 Site Screening Done: Two 5000-gallon diesel tanks and a waste oil tank removed by 11/20/86. Another 5000-gallon tank was removed in the '70s. Removal of 2600 cubic yards of soil. On site soil undergoing aerobic degradation. Recommend Preliminary Assessment due to need for information on ground water contamination.
 Preliminary Assessment Done: Eight underground tanks removed. One diesel and one waste oil tank had leaked. Gas tank spill had occurred in the '70s. On-site aeration of 7000 cubic yards of soil. Shopping mall built on site. Additional contamination found in the southern part of the site. Hazardous waste contamination is migrating.
 Preliminary Assessment submitted to EPA. NFA under CERCLA2. This Site is under Alameda County Health Dept. oversight. Because groundwater TPH plume is flowing off-site onto the Shellmound Ventures Property, DTSC is reviewing clean-up proposals.
 Self-Monitoring: Eight soil borings drilled to determine quantity and extent of diesel and other petroleum products in soil and groundwater. RWQCB is the lead agency.
 Self-Monitoring: Soil borings converted to monitoring wells.
 Sample Results: Five borings showed total fuel hydrocarbons greater than 1000 ppm (reported 08/11/86).

CORTESE:

Reg Id: 01470001
 Region: CORTESE
 Reg By: CALSI

Reg Id: 01-1176
 Region: CORTESE
 Reg By: Leaking Underground Storage Tanks

AN173 POWELL STREET PLAZA
WSW UNKNOWN POWELL ST / SHELLMOUND
1/2-1 EMERYVILLE, CA 94608
3706 ft.

Cortese S102435439
N/A

Site 2 of 2 in cluster AN

Relative:
Lower

CORTESE:
 Reg Id: 01-2034
 Region: CORTESE
 Reg By: Leaking Underground Storage Tanks

Actual:
12 ft.

Map ID
 Direction
 Distance
 Distance (ft.)
 Elevation

MAP FINDINGS

Site

Database(s)

EDR ID Number
 EPA ID Number

174
WNW
1/2-1
3739 ft.

1X IVAN WILLIAMS
6202 CHRISTIE
EMMERYVILLE, CA 94608

HAZNET
Cortese
LUST

S104564954
N/A

Relative:
Lower

Actual:
10 ft.

State LUST:

Cross Street: Not reported
 Qty Leaked: Not reported
 Case Number: 01-0617
 Reg Board: 2
 Chemical: Diesel
 Lead Agency: Local Agency
 Local Agency: 0
 Case Type: Other ground water affected
 Status: Case Closed
 Abate Method: No Action Taken - no action has as yet been taken at the site
 Review Date: Not reported
 Workplan: Not reported
 Pollution Char: Not reported
 Remed Action: Not reported
 Monitoring: Not reported
 Close Date: 06/09/1993
 Release Date: 06/06/1990
 Cleanup Fund Id: Not reported
 Discover Date: 06/06/1990
 Enforcement Dt: Not reported
 Enf Type: Not reported
 Enter Date: 07/13/1990
 Funding: Federal Funds
 Staff Initials: UNK
 How Discovered: Tank Closure
 How Stopped: Not reported
 Interim: No
 Leak Cause: Structure Failure
 Leak Source: Tank
 MTBE Date: / /
 Max MTBE GW: 0 Parts per Billion
 MTBE Tested: Not Required to be Tested.
 Priority: Not reported
 Local Case #: 3805
 Beneficial: Not reported
 Staff: BG
 GW Qualifier: Not reported
 Max MTBE Soil: Not reported
 Soil Qualifier: Not reported
 Hydr Basin #: Not reported
 Operator: Not reported
 Oversight Prgm: Local Oversight Program UST
 Oversight Prgm: LOP
 Review Date: 01/06/1995
 Stop Date: 06/06/1990
 Work Suspended: No
 Responsible Party: BLANK RP
 RP Address: Not reported
 Global Id: T0600100569
 Org Name: Not reported
 Contact Person: Not reported
 MTBE Conc: 0
 Mtbe Fuel: 0

Confirm Leak: Not reported
 Prelim Assess: Not reported
 Remed Plan: Not reported

Map ID
 Direction
 Distance
 Distance (ft.)
 Elevation

MAP FINDINGS

1X IVAN WILLIAMS: (Continued)

Database(s) EDR ID Number
 EPA ID Number

S104564954

Water System Name: Not reported
 Well Name: Not reported
 Distance To Lust: 0
 Waste Discharge Global ID: Not reported
 Waste Disch Assigned Name: Not reported

LUST Region 2:

Region: 2
 Case Number: T0600100569
 Facility Id: 01-0617
 Entered Date: 07/13/1990
 Facility Status: Case Closed
 Maximum Soil Concentration: 0
 Maximum Groundwater Impact: 8888888
 County: Alameda
 Current Benzene: Not reported
 MTBE Detected in GW: Not reported
 MTBE Detected in Soil: Not reported
 MTBE: 0
 MTBE Qualify: Not reported

HAZNET:

Gepaid: CAC000242681
 Tepaid: CAL000190080
 Gen County: 1
 Tsd County: San Joaquin
 Tons: 67.424
 Category: Asbestos-containing waste
 Disposal Method: Not reported
 Contact: IVAN WILLIAMS
 Telephone: (000) 000-0000
 Mailing Address: SAN ALSELMO, CA 94660
 County: 1

CORTESE:

Reg Id: 01-0617
 Region: CORTESE
 Reg By: Leaking Underground Storage Tanks

175
 NW
 1/2-1
 3743 ft.

RIX INDUSTRIES-FRANK DEWOLF
6460 HOLLIS ST
EMERYVILLE, CA 94608

CA FID UST 1000119978
 HAZNET N/A
 Cortese
 LUST

Relative:
 Lower

State LUST:

Cross Street: Not reported
 Qty Leaked: Not reported
 Case Number: Jan-16
 Reg Board: 2
 Chemical: Gasoline
 Lead Agency: Local Agency
 Local Agency: 0
 Case Type: Other ground water affected
 Status: No Action
 Abate Method: No Action Taken - no action has as yet been taken at the site
 Review Date: Not reported
 Workplan: 9/1/94
 Pollution Char: Not reported
 Remed Action: Not reported
 Monitoring: Not reported

Confirm Leak: Not reported
 Prelim Assess: 9/1/94
 Remed Plan: Not reported

Actual:
 24 ft.

Map ID
Direction
Distance
Distance (ft.)
Elevation Site

MAP FINDINGS

Database(s) EDR ID Number
EPA ID Number

RIX INDUSTRIES-FRANK DEWOLF (Continued)

1000119978

Close Date: Not reported
Release Date: 11/02/1998
Cleanup Fund Id : Not reported
Discover Date : 07/24/1992
Enforcement Dt : Not reported
Enf Type: Not reported
Enter Date : 02/17/1993
Funding: Federal Funds
Staff Initials: UNK
How Discovered: Subsurface Monitoring
How Stopped: Not reported
Interim : No
Leak Cause: UNK
Leak Source: Piping
MTBE Date : / /
Max MTBE GW : 0 Parts per Billion
MTBE Tested: Site NOT Tested for MTBE.Includes Unknown and Not Analyzed.
Priority: Not reported
Local Case # : 376
Beneficial: Not reported
Staff : BG
GW Qualifier : Not reported
Max MTBE Soil : Not reported
Soil Qualifier : Not reported
Hydr Basin #: Not reported
Operator : Not reported
Oversight Prgm: Local Oversight Program UST
Oversight Prgm : LOP
Review Date : 10/29/1999
Stop Date : 07/24/1992
Work Suspended :No
Responsible Party:BLANK RP
RP Address: Not reported
Global Id: T0600101776
Org Name: Not reported
Contact Person: Not reported
MTBE Conc: 0
Mtbe Fuel: 1
Water System Name: Not reported
Well Name: Not reported
Distance To Lust: 0
Waste Discharge Global ID: Not reported
Waste Disch Assigned Name: Not reported

LUST Region 2:

Region: 2
Case Number: T0600101776
Facility Id: 01-1916
Entered Date: 02/17/1993
Facility Status: Preliminary site assessment underway
Maximum Soil Concentration: 19000
Maximum Groundwater Impact: 62000
County : Alameda
Current Benzene: 4
MTBE Detected in GW: Not reported
MTBE Detected in Soil: Not reported
MTBE: 0
MTBE Qualify: Not reported

Map ID
 Direction
 Distance
 Distance (ft.)
 Elevation

MAP FINDINGS

RIX INDUSTRIES-FRANK DEWOLF (Continued)

EDR ID Number
 EPA ID Number

Database(s)

1000119978

HAZNET:

Gepaid: CAD982038770
 Tepaid: CAD980887418
 Gen County: 1
 Tsd County: 1
 Tons: .6255
 Category: Waste oil and mixed oil
 Disposal Method: Recycler
 Contact: BERT OTTERSON
 Telephone: (510) 658-5275
 Mailing Address: 4900 INDUSTRIAL WAY
 BENICIA, CA 94510
 County: 1

CORTESE:

Reg Id: 01-1916
 Region: CORTESE
 Reg By: Leaking Underground Storage Tanks

FID:

Facility ID:	01002469	Regulate ID:	CAC941635
Reg By:	Active Underground Storage Tank Location		
Cortese Code:	Not reported	SIC Code:	Not reported
Status:	Active	Facility Tel:	(415) 658-5275
Mail To:	Not reported		
	3 THE PARADE		
	EMERYVILLE, CA 94564		
Contact:	Not reported	Contact Tel:	Not reported
DUNs No:	Not reported	NPDES No:	Not reported
Creation:	10/22/93	Modified:	00/00/00
EPA ID:	Not reported		
Comments:	Not reported		

Facility ID:	01002469	Regulate ID:	00065207
Reg By:	Active Underground Storage Tank Location		
Cortese Code:	Not reported	SIC Code:	Not reported
Status:	Active	Facility Tel:	(415) 396-3063
Mail To:	Not reported		
	PFS REAL EST 6939 42		
	EMERYVILLE, CA 94608		
Contact:	Not reported	Contact Tel:	Not reported
DUNs No:	Not reported	NPDES No:	Not reported
Creation:	10/22/93	Modified:	00/00/00
EPA ID:	Not reported		
Comments:	Not reported		

176
 NNW
 1/2-1
 3775 ft.

1274 66TH STREET
 EMORYVILLE, CA

CHMIRS S105633456
 N/A

Relative:
 Lower

CHMIRS:

OES Control Number:	4689	DOT ID:	Not reported
DOT Hazard Class:	Not Reported		
Chemical Name:	liquid sugar		
Extent of Release:	Not reported		
CAS Number:	Not reported	Quantity Released:	60 gallons
Environmental Contamination:	None Reported	Property Use:	Not reported
Incident Date:	Not reported	Date Completed:	Not reported

Actual:
 33 ft.

Map ID
Direction
Distance
Distance (ft.)
Elevation Site

MAP FINDINGS

Database(s) EDR ID Number
EPA ID Number

(Continued)

S105633456

Time Completed :	Not reported
Physical State Stored :	Not reported
Physical State Released :	Not reported
Release Unit :	Not reported
Container Description :	Not reported
Container Type :	Not reported
Container Material :	Not reported
Level Of Container :	Not reported
Container Capacity :	Not reported
Container Capacity Units (code) :	Not reported
Extent Of Release (code) :	Not reported
Agency Id Number :	Not reported
Agency Incident Number :	Not reported
OES Incident Number :	4689
Time Notified :	Not reported
Surrounding Area :	Not reported
Estimated Temperature :	Not reported
Property Management :	Not reported
More Than Two Substances Involved? :	Not reported
Special Studies 1 :	Not reported
Special Studies 2 :	Not reported
Special Studies 3 :	Not reported
Special Studies 4 :	Not reported
Special Studies 5 :	Not reported
Special Studies 6 :	Not reported
Responding Agency Personnel # Of Injuries :	NO
Responding Agency Personnel # Of Fatalities :	NO
Resp Agency Personnel # Of Decontaminated :	Not reported
Others Number Of Decontaminated :	Not reported
Others Number Of Injuries :	Not reported
Others Number Of Fatalities :	Not reported
Vehicle Make/year :	Not reported
Vehicle License Number :	Not reported
Vehicle State :	Not reported
Vehicle Id Number :	Not reported
CA/DOT/PUC/ICC Number :	Not reported
Company Name :	Not reported
Reporting Officer Name/ID :	Not reported
Report Date :	Not reported
Comments :	Not reported
Facility Telephone Number :	Not reported
Waterway Involved :	NO
Waterway :	san francisco bay
Spill Site :	OTHER
Cleanup By :	Not reported
Containment :	YES
What Happened :	delivery truck accidentally dumped liquid into drain.
Date/Time :	10/14/94 1802
Evacuations :	NO
Type :	OTHER
Other :	Not reported
Chemical 1 :	Not Reported
Chemical 2 :	Not Reported
Chemical 3 :	Not Reported

MAP FINDINGS

Map ID
Direction
Distance
Distance (ft.)
Elevation

Site

Database(s)

EDR ID Number
EPA ID Number

177
SW
1/2-1
3787 ft.

JUDSON STEEL
UNKNOWN SHELLMOUND ST
EMERYVILLE, CA 94608

Cortese **S101306385**
N/A

Relative:
Lower

CORTESE:

Reg Id: 01-0834
Region: CORTESE

Actual:
10 ft.

Reg By: Leaking Underground Storage Tanks

178
SE
1/2-1
3791 ft.

ARCO STATION
4401 MARKET ST
OAKLAND, CA 94608

CA FID UST **S101580020**
Cortese **N/A**
LUST

Relative:
Higher

State LUST:

Actual:
65 ft.

Cross Street: Not reported
Qty Leaked: Not reported
Case Number: 01-0474
Reg Board: 2
Chemical: Gasoline
Lead Agency: Local Agency
Local Agency: 0
Case Type: Other ground water affected
Status: No Action
Abate Method: No Action Taken - no action has as yet been taken at the site
Review Date: Not reported
Workplan: 1/2/65
Pollution Char: Not reported
Remed Action: Not reported
Monitoring: Not reported
Close Date: Not reported
Release Date: 06/22/1990
Cleanup Fund Id : Not reported
Discover Date : 06/22/1990
Enforcement Dt : Not reported
Enf Type: Not reported
Enter Date : 02/20/1991
Funding: Federal Funds
Staff Initials: UNK
How Discovered: Tank Closure
How Stopped: Not reported
Interim : No
Leak Cause: Structure Failure
Leak Source: Tank
MTBE Date : 01/02/1965
Max MTBE GW : 12 Parts per Billion
MTBE Tested: MTBE Detected. Site tested for MTBE & MTBE detected
Priority: Not reported
Local Case # : 812
Beneficial: Not reported
Staff : BG
GW Qualifier : Not reported
Max MTBE Soil : Not reported
Soil Qualifier : Not reported
Hydr Basin #: Not reported
Operator : Not reported
Oversight Prgm: Local Oversight Program UST
Oversight Prgm : LOP
Review Date : 03/29/2001
Stop Date : 11/26/1990

Confirm Leak: Not reported
Prelim Assess: 1/2/65
Remed Plan: Not reported

Map ID
 Direction
 Distance
 Distance (ft.)
 Elevation Site

MAP FINDINGS

Database(s) EDR ID Number
 EPA ID Number

ARCO STATION (Continued)

S101580020

Work Suspended No
 Responsible Party BLANK RP
 RP Address: Not reported
 Global Id: T0600100430
 Org Name: Not reported
 Contact Person: Not reported
 MTBE Conc: 1
 Mtbe Fuel: 1
 Water System Name: Not reported
 Well Name: Not reported
 Distance To Lust: 0
 Waste Discharge Global ID: Not reported
 Waste Disch Assigned Name: Not reported

LUST Region 2:

Region: 2
 Case Number: T0600100430
 Facility Id: 01-0474
 Entered Date: 02/20/1991
 Facility Status: Preliminary site assessment underway
 Maximum Soil Concentration: 870
 Maximum Groundwater Impact: 0
 County: Alameda
 Current Benzene: Not reported
 MTBE Detected in GW: 12
 MTBE Detected in Soil: Not reported
 MTBE: 12
 MTBE Qualify: Not reported

CORTESE:

Reg Id: 01-0474
 Region: CORTESE
 Reg By: Leaking Underground Storage Tanks

FID:

Facility ID:	01000608	Regulate ID:	Not reported
Reg By:	Inactive Underground Storage Tank Location		
Cortese Code:	Not reported	SIC Code:	Not reported
Status:	Inactive	Facility Tel:	Not reported
Mail To:	Not reported		
	4401 MARKET ST		
	OAKLAND, CA 94608		
Contact:	Not reported	Contact Tel:	Not reported
DUNs No:	Not reported	NPDES No:	Not reported
Creation:	10/22/93	Modified:	00/00/00
EPA ID:	Not reported		
Comments:	Not reported		

179
 NNE
 1/2-1
 3820 ft.

CHEVRON
3250 SACRAMENTO ST
BERKELEY, CA 94705

Cortese S105030469
LUST N/A

Relative:
Higher

State LUST:
 Cross Street: Not reported
 Qty Leaked: Not reported
 Case Number: 01-0360
 Reg Board: 2
 Chemical: Gasoline
 Lead Agency: Regional Board

Actual:
72 ft.

Map ID
Direction
Distance
Distance (ft.)
Elevation Site

MAP FINDINGS

Database(s) EDR ID Number
EPA ID Number

CHEVRON (Continued)

S105030469

Local Agency : 1020
Case Type: Other ground water affected
Status: Case Closed
Abate Method: No Action Taken - no action has as yet been taken at the site
Review Date: 08/14/1992 Confirm Leak: 08/14/1992
Workplan: 9/1/92 Prelim Assess: 9/1/92
Pollution Char: Not reported Remed Plan: Not reported
Remed Action: Not reported
Monitoring: Not reported
Close Date: 06/25/1999
Release Date: 08/11/1992
Cleanup Fund Id : Not reported
Discover Date : 08/11/1992
Enforcement Dt : Not reported
Enf Type: Not reported
Enter Date : 08/14/1992
Funding: Federal Funds
Staff Initials: GAF
How Discovered: Tank Closure
How Stopped: Not reported
Interim : No
Leak Cause: Structure Failure
Leak Source: Tank
MTBE Date : 01/02/1965
Max MTBE GW : 0 Parts per Billion
MTBE Tested: MTBE Detected. Site tested for MTBE & MTBE detected
Priority: Not reported
Local Case # : 01-0360
Beneficial: Not reported
Staff : BG
GW Qualifier : Not reported
Max MTBE Soil : Not reported
Soil Qualifier : Not reported
Hydr Basin #: Not reported
Operator : Not reported
Oversight Prgm: RB Lead Underground Storage Tank
Oversight Prgm : UST
Review Date : 06/22/1999
Stop Date : 08/11/1992
Work Suspended :Yes
Responsible Party:BLANK RP
RP Address: Not reported
Global Id: T0600100332
Org Name: Not reported
Contact Person: Not reported
MTBE Conc: 1
Mtbe Fuel: 1
Water System Name: Not reported
Well Name: Not reported
Distance To Lust: 0
Waste Discharge Global ID: Not reported
Waste Disch Assigned Name: Not reported

LUST Region 2:

Region: 2
Case Number: T0600100332
Facility Id: 01-0360
Entered Date: 08/14/1992

Map ID
 Direction
 Distance
 Distance (ft.)
 Elevation Site

MAP FINDINGS

Database(s) EDR ID Number
 EPA ID Number

CHEVRON (Continued)

S105030469

Facility Status: Case Closed
 Maximum Soil Concentration: 520
 Maximum Groundwater Impact: 8600
 County : Alameda
 Current Benzene: 0
 MTBE Detected in GW: No
 MTBE Detected in Soil: Not reported
 MTBE: 0
 MTBE Qualify: ND

CORTESE:

Reg Id: 01-0360
 Region: CORTESE
 Reg By: Leaking Underground Storage Tanks

AO180
 SW
 1/2-1
 3820 ft.

PFIZER INC
4650 SHELLMOUND ST
EMERYVILLE, CA 94608

Site 1 of 3 in cluster AO

Relative:
 Lower

Actual:
 11 ft.

RCRIS-LQG 1000443244
RCRIS-TSD CAD009206178
FINDS
CORRACTS
CERC-NFRAP
CA FID UST
Cortese
LUST

CERCLIS-NFRAP Classification Data:

Site Incident Category: Not reported
 Non NPL Code: NFRAP
 Ownership Status: Unknown

Federal Facility: Not a Federal Facility

NPL Status: Not on the NPL

CERCLIS-NFRAP Assessment History:

Assessment: DISCOVERY
 Assessment: PRELIMINARY ASSESSMENT
 Assessment: ARCHIVE SITE

Completed: 11/01/1979
 Completed: 02/01/1985
 Completed: 02/01/1985

CERCLIS-NFRAP Alias Name(s):

LANDFILL EXTENDING INTO SF BAY

CORRACTS Data:

EPA Id: CAD009206178
 Region: 9
 State: CA
 Area Name: ENTIRE FACILITY
 Original Scheduled Date: Not reported
 New Scheduled Date: 02/01/1985
 Actual Date: Not reported
 Corrective Action: CA075LO - CA Prioritization, Facility or area was assigned a low corrective action priority

RCRIS Corrective Action Summary:

Event: CA Prioritization, Facility or area was assigned a low corrective action priority.
 Event Date: 02/01/1985

Map ID
Direction
Distance
Distance (ft.)
Elevation

MAP FINDINGS

PFIZER INC (Continued)

Database(s) EDR ID Number
EPA ID Number

1000443244

RCRIS:

Owner: CITY OF EMERYVILLE
(510) 596-4350
EPA ID: CAD009206178
Contact: RON GERBER
(510) 596-4350
Rank Status: 3
Rank Date: 08/27/1992
Classification: Large Quantity Generator, TSDf
Used Oil Recyc: No
TSDf Activities: Not reported

Violation Status: No violations found

FINDS:

Other Pertinent Environmental Activity Identified at Site:
Facility Registry System (FRS)
National Compliance Database (NCDB)
National Emissions Trends (NET)
National Toxics Inventory (NTI)
Permit Compliance System (PCS)
Resource Conservation and Recovery Act Information system (RCRAINFO)
Toxic Chemical Release Inventory System (TRIS)

State LUST:

Cross Street: Not reported
Qty Leaked: Not reported
Case Number: 01-1165
Reg Board: 2
Chemical: Diesel
Lead Agency: Local Agency
Local Agency: 0
Case Type: Other ground water affected
Status: No Action
Abate Method: Excavate and Dispose - remove contaminated soil and dispose in approved site, Replace Supply - provide alternative water supply to affected parties, Replace Supply - provide alternative water supply to affected parties
Review Date: Not reported
Workplan: 8/12/88
Pollution Char.: Not reported
Remed Action: Not reported
Monitoring: Not reported
Close Date: Not reported
Release Date: 02/02/1988
Cleanup Fund Id: Not reported
Discover Date: 02/02/1988
Enforcement Dt: Not reported
Enf Type: Not reported
Enter Date: 07/14/1992
Funding: Federal Funds
Staff Initials: UNK
How Discovered: Tank Closure
How Stopped: Not reported
Interim: Yes
Leak Cause: Structure Failure

Confirm Leak: Not reported
Prelim Assess: 8/12/88
Remed Plan: Not reported

Map ID
Direction
Distance
Distance (ft.)
Elevation Site

MAP FINDINGS

Database(s) EDR ID Number
EPA ID Number

PFIZER INC (Continued)

1000443244

Leak Source: Tank
MTBE Date : / /
Max MTBE GW : 0 Parts per Billion
MTBE Tested: Not Required to be Tested.
Priority: Not reported
Local Case # : 365
Beneficial: Not reported
Staff : BG
GW Qualifier : Not reported
Max MTBE Soil : Not reported
Soil Qualifier : Not reported
Hydr Basin #: Not reported
Operator : Not reported
Oversight Prgm: Local Oversight Program UST
Oversight Prgm : LOP
Review Date : 09/06/2000
Stop Date : 02/02/1988
Work Suspended :No
Responsible Party:BLANK RP
RP Address: Not reported
Global Id: T0600101074
Org Name: Not reported
Contact Person: Not reported
MTBE Conc: 0
Mtb Fuel: 0
Water System Name: Not reported
Well Name: Not reported
Distance To Lust: 0
Waste Discharge Global ID: Not reported
Waste Disch Assigned Name: Not reported

LUST Region 2:

Region: 2
Case Number: T0600101074
Facility Id: 01-1165
Entered Date: 07/14/1992
Facility Status: Pollution Characterization
Maximum Soil Concentration: 22
Maximum Groundwater Impact: 9999999
County : Alameda
Current Benzene: Not reported
MTBE Detected in GW: Not reported
MTBE Detected in Soil: Not reported
MTBE: 0
MTBE Qualify: Not reported

CORTESE:

Reg Id: 01-1165
Region: CORTESE
Reg By: Leaking Underground Storage Tanks

Map ID
 Direction
 Distance
 Distance (ft.)
 Elevation

MAP FINDINGS

PFIZER INC (Continued)

EDR ID Number
 EPA ID Number

Database(s)

1000443244

FID:

Facility ID:	01002084	Regulate ID:	00003299
Reg By:	Inactive Underground Storage Tank Location		
Cortese Code:	Not reported	SIC Code:	Not reported
Status:	Inactive	Facility Tel:	Not reported
Mail To:	Not reported 4650 SHELLMOUND ST EMERYVILLE, CA 94608		
Contact:	Not reported	Contact Tel:	Not reported
DUNs No:	Not reported	NPDES No:	Not reported
Creation:	10/22/93	Modified:	00/00/00
EPA ID:	Not reported		
Comments:	Not reported		

181
 SSW
 1/2-1
 3847 ft.

WEYERHAEUSER CO
4050 HORTON ST
EMERYVILLE, CA 94608

CA FID UST S101630370
Cortese N/A
LUST

Relative:
Lower

State LUST:

Actual:
15 ft.

Cross Street:	Not reported		
Qty Leaked:	Not reported		
Case Number	01-1186		
Reg Board:	2		
Chemical:	Gasoline		
Lead Agency:	Local Agency		
Local Agency :	0		
Case Type:	Other ground water affected		
Status:	Leak being confirmed		
Abate Method:	No Action Taken - no action has as yet been taken at the site		
Review Date:	02/27/1991	Confirm Leak:	02/27/1991
Workplan:	Not reported	Prelim Assess:	Not reported
Pollution Char:	Not reported	Remed Plan:	Not reported
Remed Action:	Not reported		
Monitoring:	Not reported		
Close Date:	Not reported		
Release Date:	02/27/1991		
Cleanup Fund Id :	Not reported		
Discover Date :	12/10/1990		
Enforcement Dt :	Not reported		
Enf Type:	Not reported		
Enter Date :	03/22/1991		
Funding:	Federal Funds		
Staff Initials:	UNK		
How Discovered:	Tank Closure		
How Stopped:	Not reported		
Interim :	No		
Leak Cause:	UNK		
Leak Source:	UNK		
MTBE Date :	/ /		
Max MTBE GW :	0 Parts per Billion		
MTBE Tested:	Site NOT Tested for MTBE.Includes Unknown and Not Analyzed.		
Priority:	Not reported		
Local Case # :	4255		
Beneficial:	Not reported		
Staff :	BG		
GW Qualifier :	Not reported		
Max MTBE Soil :	Not reported		

Map ID
Direction
Distance
Distance (ft.)
Elevation Site

MAP FINDINGS

EDR ID Number
EPA ID Number
Database(s)

WEYERHAEUSER CO (Continued)

S101630370

Soil Qualifier : Not reported
Hydr Basin #: Not reported
Operator : Not reported
Oversight Prgm: Local Oversight Program UST
Oversight Prgm : LOP
Review Date : 01/24/2000
Stop Date : 12/10/1990
Work Suspended :No
Responsible Party:BLANK RP
RP Address: Not reported
Global Id: T0600101092
Org Name: Not reported
Contact Person: Not reported
MTBE Conc: 0
Mtbe Fuel: 1
Water System Name: Not reported
Well Name: Not reported
Distance To Lust: 0
Waste Discharge Global ID: Not reported
Waste Disch Assigned Name: Not reported

LUST Region 2:

Region: 2
Case Number: T0600101092
Facility Id: 01-1186
Entered Date: 03/22/1991
Facility Status: Leak being confirmed
Maximum Soil Concentration: 177
Maximum Groundwater Impact: 200
County : Alameda
Current Benzene: 11
MTBE Detected in GW: Not reported
MTBE Detected in Soil: Not reported
MTBE: 0
MTBE Qualify: Not reported

CORTESE:

Reg Id: 01-1186
Region: CORTESE
Reg By: Leaking Underground Storage Tanks

AO182
SW
1/2-1
3877 ft.

MYERS DRUM - EMERYVILLE
4500 SHELLMOUND STREET
EMERYVILLE, CA 94608

Cal-Sites S101272665
DEED N/A

Site 2 of 3 In cluster AO

Relative:
Lower

CA DEEDS:

Actual:
11 ft.

Deed Date : 07/26/00
Deed Date 2 : Not reported
Deed Date 3 : Not reported
Deed Date 4 : Not reported
Deed Date 5 : Not reported
Deed Date 6 : Not reported
Deed Date 7 : Not reported
Deed Date 8 : Not reported
Deed Date 9 : Not reported
Deed Date 10 : Not reported

Map ID
 Direction
 Distance
 Distance (ft.)
 Elevation Site

MAP FINDINGS

Database(s) EDR ID Number
 EPA ID Number

MYERS DRUM - EMERYVILLE (Continued)

S101272665

CAL-SITES:

Facility ID: 01340110
 Status: Not reported
 Status Date: 05/11/2001
 Lead: DTSC
 Region: 2 - BERKELEY
 Branch: NC - NORTH COAST
 File Name: Not reported
 Status Name: CERTIFIED / OPERATION & MAINTENANCE
 Lead Agency: DEPT OF TOXIC SUBSTANCES CONTROL Not reported
 NPL: Not Listed
 SIC: 34 MANU - FABRICATED METAL PRODUCTS
 Facility Type: RP
 Type Name: RESPONSIBLE PARTY
 Staff Member Responsible for Site: TPARK
 Supervisor Responsible for Site: Not reported
 Region Water Control Board: SF - SAN FRANCISCO BAY
 Access: Controlled
 Cortese: C
 Hazardous Ranking Score: Not reported
 Date Site Hazard Ranked: Not reported
 Groundwater Contamination: Suspected
 No. of Contamination Sources: 1.00000
 Lat/Long: 0.00000' 0.00000' 0.00000" / 0' 0.00000' 0.00000"
 Lat/long Method: Not reported
 State Assembly District Code: 14
 State Senate District: 09

The CAL-SITES database may contain additional details for this site.
 Please click [here](#) or contact your EDR Account Executive for more information.

AO183
 SW
 1/2-1
 3877 ft.

EMERYVILLE - OPEN TOP RECONDIT
4500 SHELLMOUND ST
EMERYVILLE, CA 94608

CA FID UST S101624422
 HAZNET N/A
 Cortese
 CA SLIC

Site 3 of 3 in cluster AO

Relative:
 Lower

Actual:
 11 ft.

HAZNET:
 Gepaid: CAT000624957
 Tepaid: CAD028409019
 Gen County: 1
 Tsd County: Los Angeles
 Tons: .0375
 Category: Other organic solids
 Disposal Method: Transfer Station
 Contact: IMACE CORPORATION
 Telephone: (510) 652-6847
 Mailing Address: 900 BROOKSIDE DR
 RICHMOND, CA 94801 - 1309
 County: 1

Map ID
Direction
Distance
Distance (ft.)
Elevation Site

MAP FINDINGS

Database(s) EDR ID Number
EPA ID Number

EMERYVILLE - OPEN TOP RECONDIT (Continued)

S101624422

Gepaid: CAT000624957
Tepaid: CAD980675276
Gen County: 1
Tsd County: Kern
Tons: 4.0000
Category: Other inorganic solid waste
Disposal Method: Treatment, Tank
Contact: IMACE CORPORATION
Telephone: (510) 652-6847
Mailing Address: 900 BROOKSIDE DR
RICHMOND, CA 94801 - 1309
County 1

Gepaid: CAT000624957
Tepaid: CAD980675276
Gen County: 1
Tsd County: Kern
Tons: .7500
Category: Other inorganic solid waste
Disposal Method: Disposal, Land Fill
Contact: IMACE CORPORATION
Telephone: (510) 652-6847
Mailing Address: 900 BROOKSIDE DR
RICHMOND, CA 94801 - 1309
County 1

Gepaid: CAT000624957
Tepaid: CAL000027741
Gen County: 1
Tsd County: 5
Tons: 12.6420
Category: Asbestos-containing waste
Disposal Method: Disposal, Land Fill
Contact: IMACE CORPORATION
Telephone: (510) 652-6847
Mailing Address: 900 BROOKSIDE DR
RICHMOND, CA 94801 - 1309
County 1

Gepaid: CAT000624957
Tepaid: CAT000646117
Gen County: 1
Tsd County: Kings
Tons: 14.3276
Category: Contaminated soil from site clean-ups
Disposal Method: Disposal, Other
Contact: IMACE CORPORATION
Telephone: (510) 652-6847
Mailing Address: 900 BROOKSIDE DR
RICHMOND, CA 94801 - 1309
County 1

The CA HAZNET database contains 11 additional records for this site.
Please click here or contact your EDR Account Executive for more information.

CORTESE:

Reg Id: 01340110
Region: CORTESE
Reg By: CALSI

Map ID
 Direction
 Distance
 Distance (ft.)
 Elevation Site

MAP FINDINGS

Database(s) EDR ID Number
 EPA ID Number

EMERYVILLE - OPEN TOP RECONDIT (Continued)

S101624422

SLIC Region 2:

Facility ID:	01S0200		
Region:	2		
Facility Status:	Inactive		Not reported
Staff:	BG		Not reported
Last Site Update:	01/10/1990		
NPL Status:	Not an NPL site	Discovery Date:	Not reported
Case List:	SLIC	Imaged:	No
Date Closed:	Not reported		
Abate Method:	Not reported	Substance:	Not reported
Case Type:	NT	Sample Date:	Not reported
Contamination:	Not reported		
Lead:	RWQCB		
Contamination Level:			
Number of Municipal Wells Contaminated by Site:	0		
Number of Private Wells Contaminated by Site:	0		
Soil Removal or Contaminant Action Started:			
Soil Removal or Contaminant Action Completed:	0		
On-Site Groundwater Extraction or Containment is Needed:	0		
On-Site Groundwater Extraction or Containment Started:			
Off-Site Groundwater Extraction or Containment is Needed:	0		
Off-Site Groundwater Extraction or Containment Started:			
Length of Contamination Plume (Feet):	0		
Depth of Contamination Plume (Feet):	0		
Wells Closed Due To Contamination of Site:			
Date of Wells Closure:			
Nearest Public or Private Drinking Water Well (Feet):	0		
Under Jurisdiction of Lead Agency Date:			
Latitude/Longitude:	38 / -122		
Flow Rate:	0		
Flow Date:			
Percent of Contaminants Contained:	0		
Contaminant Type:			
EPA ID:			
Stages of Site Investigation Process Initiated:			
Begun Characterization :		Not reported	
Completed Characterization :		Not reported	
Begun Remediation:		Not reported	
Completed Remediation:		Not reported	
Submitted Remediation Plan:		Not reported	
Approved Remediation Plan:		Not reported	
Begun Final Remedial Action:		Not reported	
Completed Final Remedial Action:		Not reported	
Facility Desc:	Not reported		
Comment:	Not reported		

184 CITY OF EMERYVILLE
 WSW SHELLMOUND ST.-TEMESCO CREEK
 1/2-1 EMERYVILLE, CA 94608
 3895 ft.

HAZNET S102803965
 Cortese N/A

Relative:
 Lower

Actual:
 12 ft.

Map ID
Direction
Distance
Distance (ft.)
Elevation Site

MAP FINDINGS

Database(s) EDR ID Number
EPA ID Number

CITY OF EMERYVILLE (Continued)

S102803965

HAZNET:

Gepaid: CAC001048392
Tepaid: CAT000646117
Gen County: 1
Tsd County: Kings
Tons: 15.1704
Category: Contaminated soil from site clean-ups
Disposal Method: Not reported
Contact: CITY OF EMERYVILLE
Telephone: (000) 000-0000
Mailing Address: 2200 POWELL ST
EMERYVILLE, CA 94608 - 1809
County 1

Gepaid: CAC001048392
Tepaid: CAT000646117
Gen County: 1
Tsd County: Kings
Tons: 15.1704
Category:
Disposal Method: Disposal, Land Fill
Contact: CITY OF EMERYVILLE
Telephone: (000) 000-0000
Mailing Address: 2200 POWELL ST
EMERYVILLE, CA 94608 - 1809
County 1

Gepaid: CAC001048392
Tepaid: CAT000646117
Gen County: 1
Tsd County: Kings
Tons: 313.5216
Category: Contaminated soil from site clean-ups
Disposal Method: Disposal, Land Fill
Contact: CITY OF EMERYVILLE
Telephone: (000) 000-0000
Mailing Address: 2200 POWELL ST
EMERYVILLE, CA 94608 - 1809
County 1

CORTESE:

Reg Id: 01330039
Region: CORTESE
Reg By: CALSI

185 B E P EMERYVILLE TECH L L C
NW 6529 HOLLIS ST
1/2-1 EMERYVILLE, CA 94608
3916 ft.

Relative:
Lower

Actual:
23 ft.

RCRIS-SQG 1000429725
FINDS CAD066564824
HAZNET
CHMIRS
CA SLIC

Map ID
Direction
Distance
Distance (ft.)
Elevation

MAP FINDINGS

B E P EMERYVILLE TECH L L C (Continued)

EDR ID Number
EPA ID Number

Database(s)

1000429725

RCRIS:

Owner: B E P EMERYVILLE TECH L P
(415) 391-9800
EPA ID: CAD066564824
Contact: ENVIRONMENTAL MANAGER
Classification: Small Quantity Generator
Used Oil Recyc: No
TSD Activities: Not reported
Violation Status: No violations found

FINDS:

Other Pertinent Environmental Activity Identified at Site:
AIRS Facility System (AIRS/AFS)
Facility Registry System (FRS)
National Toxics Inventory (NTI)
Resource Conservation and Recovery Act Information system (RCRAINFO)

HAZNET:

Gepaid: CAD066564824
Tepaid: AZD982441263
Gen County: 1
Tsd County: 99
Tons: 0.35
Category: Organic solids with halogens
Disposal Method: Treatment, Incineration
Contact: GROVE ITALIA SPA
Telephone: (214) 740-6000
Mailing Address: 11100 WEST AIRPORT BLVD
STAFFORD, TX 77477
County 1
Gepaid: CAD066564824
Tepaid: CAD009452657
Gen County: 1
Tsd County: San Mateo
Tons: 24.2372
Category: Waste oil and mixed oil
Disposal Method: Recycler
Contact: GROVE ITALIA SPA
Telephone: (214) 740-6000
Mailing Address: 11100 WEST AIRPORT BLVD
STAFFORD, TX 77477
County 1
Gepaid: CAD066564824
Tepaid: CAD009452657
Gen County: 1
Tsd County: San Mateo
Tons: .2750
Category: Unspecified organic liquid mixture
Disposal Method: Disposal, Other
Contact: GROVE ITALIA SPA
Telephone: (214) 740-6000
Mailing Address: 11100 WEST AIRPORT BLVD
STAFFORD, TX 77477
County 1

Map ID
Direction
Distance
Distance (ft.)
Elevation Site

MAP FINDINGS

Database(s) EDR ID Number
EPA ID Number

NEIGHBORHOOD LAUNDROMAT (Continued)

S102434304

Review Date : 10/18/2001
Stop Date : 01/08/1992
Work Suspended No
Responsible Party BLANK RP
RP Address: Not reported
Global Id: T0600101597
Org Name: Not reported
Contact Person: Not reported
MTBE Conc: 1
Mtb Fuel: 1
Water System Name: Not reported
Well Name: Not reported
Distance To Lust: 0
Waste Discharge Global ID: Not reported
Waste Disch Assigned Name: Not reported

LUST Region 2:

Region: 2
Case Number: T0600101597
Facility Id: 01-1726
Entered Date: 06/22/1993
Facility Status: Preliminary site assessment underway
Maximum Soil Concentration: 0
Maximum Groundwater Impact: 0
County : Alameda
Current Benzene: Not reported
MTBE Detected in GW: No
MTBE Detected in Soil: Not reported
MTBE: 0
MTBE Qualify: ND

CORTESE:

Reg Id: 01-1726
Region: CORTESE
Reg By: Leaking Underground Storage Tanks

AX232 CELIS TEXACO SERVICE STATION
SSE 4000 SAN PABLO AVE
1/2-1 EMERYVILLE, CA 94608
5174 ft.

CA FID UST S101624414
Cortese N/A
LUST

Site 2 of 3 in cluster AX

Relative:
Lower

Actual:
35 ft.

State LUST:

Cross Street: Not reported
Qty Leaked: Not reported
Case Number Jan-38
Reg Board: 2
Chemical: Gasoline
Lead Agency: Local Agency
Local Agency : 0
Case Type: Other ground water affected
Status: No Action
Abate Method: Excavate and Dispose - remove contaminated soil and dispose in approved site
Review Date: 07/06/1994
Workplan: Not reported
Pollution Char: Not reported
Remed Action: Not reported
Monitoring: Not reported
Close Date: Not reported
Confirm Leak: 07/06/1994
Prelim Assess: Not reported
Remed Plan: Not reported

Map ID
Direction
Distance
Distance (ft.)
Elevation Site

MAP FINDINGS

EDR ID Number
EPA ID Number
Database(s)

CELIS TEXACO SERVICE STATION (Continued)

S101624414

Release Date: 01/17/1994
Cleanup Fund Id : Not reported
Discover Date : 07/15/1993
Enforcement Dt : Not reported
Enf Type: Not reported
Enter Date : 08/25/1994
Funding: Federal Funds
Staff Initials: UNK
How Discovered: OM
How Stopped: Not reported
Interim : Not reported
Leak Cause: Other Cause
Leak Source: Tank
MTBE Date : 01/02/1965
Max MTBE GW : 350 Parts per Billion
MTBE Tested: MTBE Detected. Site tested for MTBE & MTBE detected
Priority: Not reported
Local Case # : 567
Beneficial: Not reported
Staff : BG
GW Qualifier : Not reported
Max MTBE Soil : Not reported
Soil Qualifier : Not reported
Hydr Basin #: Not reported
Operator : Not reported
Oversight Prgm: Local Oversight Program UST
Oversight Prgm : LOP
Review Date : 09/06/2000
Stop Date : 07/15/1993
Work Suspended :No
Responsible Party:BLANK RP
RP Address: Not reported
Global Id: T0600101794
Org Name: Not reported
Contact Person: Not reported
MTBE Conc: 1
Mtbe Fuel: 1
Water System Name: Not reported
Well Name: Not reported
Distance To Lust: 0
Waste Discharge Global ID: Not reported
Waste Disch Assigned Name: Not reported

LUST Region 2:

Region: 2
Case Number: T0600101794
Facility Id: 01-1938
Entered Date: 08/25/1994
Facility Status: Preliminary site assessment workplan submitted
Maximum Soil Concentration: 640
Maximum Groundwater Impact: 350
County : Alameda
Current Benzene: 1
MTBE Detected in GW: 350
MTBE Detected in Soil: Not reported
MTBE: 350
MTBE Qualify: Not reported

Map ID
 Direction
 Distance
 Distance (ft.)
 Elevation Site

MAP FINDINGS

Database(s) EDR ID Number
 EPA ID Number

B E P EMERYVILLE TECH L L C (Continued)

1000429725

Gepaid: CAD066564824
 Tepaid: CAD009452657
 Gen County: 1
 Tsd County: San Mateo
 Tons: .1750
 Category:
 Disposal Method: Disposal, Other
 Contact: GROVE ITALIA SPA
 Telephone: (214) 740-6000
 Mailing Address: 11100 WEST AIRPORT BLVD
 STAFFORD, TX 77477
 County 1

Gepaid: CAD066564824
 Tepaid: CAD009452657
 Gen County: 1
 Tsd County: San Mateo
 Tons: 2.3810
 Category: Other organic solids
 Disposal Method: Disposal, Other
 Contact: GROVE ITALIA SPA
 Telephone: (214) 740-6000
 Mailing Address: 11100 WEST AIRPORT BLVD
 STAFFORD, TX 77477
 County 1

The CA HAZNET database contains 40 additional records for this site.
 Please click [here](#) or contact your EDR Account Executive for more information.

CHMIRS:

OES Control Number:	2291	DOT ID:	Not reported
DOT Hazard Class:	Not Reported		
Chemical Name:	rust preventive (SCS70) 2%% water mixture 98%%		
Extent of Release:	Not reported		
CAS Number:	Not reported	Quantity Released:	est 30gals
Environmental Contamination:	None Reported	Property Use:	Not reported
Incident Date:	Not reported	Date Completed:	Not reported
Time Completed :	Not reported		
Physical State Stored :	Not reported		
Physical State Released :	Not reported		
Release Unit :	Not reported		
Container Description :	Not reported		
Container Type :	Not reported		
Container Material :	Not reported		
Level Of Container :	Not reported		
Container Capacity :	Not reported		
Container Capacity Units (code) :	Not reported		
Extent Of Release (code) :	Not reported		
Agency Id Number :	Not reported		
Agency Incident Number :	Not reported		
OES Incident Number :	2291		
Time Notified :	Not reported		
Surrounding Area :	Not reported		
Estimated Temperature :	Not reported		
Property Management :	Not reported		
More Than Two Substances Involved? :	Not reported		
Special Studies 1 :	Not reported		
Special Studies 2 :	Not reported		

Map ID
 Direction
 Distance
 Distance (ft.)
 Elevation Site

MAP FINDINGS

Database(s) EDR ID Number
 EPA ID Number

B E P EMERYVILLE TECH L L C (Continued)

1000429725

Special Studies 3 : Not reported
 Special Studies 4 : Not reported
 Special Studies 5 : Not reported
 Special Studies 6 : Not reported
 Responding Agency Personnel # Of Injuries : NO
 Responding Agency Personnel # Of Fatalities : NO
 Resp Agency Personnel # Of Decontaminated : Not reported
 Others Number Of Decontaminated : Not reported
 Others Number Of Injuries : Not reported
 Others Number Of Fatalities : Not reported
 Vehicle Make/year : Not reported
 Vehicle License Number : Not reported
 Vehicle State : Not reported
 Vehicle Id Number : Not reported
 CA/DOT/PUC/ICC Number : Not reported
 Company Name : Not reported
 Reporting Officer Name/ID : Not reported
 Report Date : Not reported
 Comments : Not reported
 Facility Telephone Number : Not reported
 Waterway Involved : YES
 Waterway : stormdrain
 Spill Site : IND PLT
 Cleanup By : erickson env co
 Containment : YES
 What Happened : substance backed up in a tank and went into a stormdra
 Date/Time : 5/18/94 1900
 Evacuations : NO
 Type : CHEMICAL
 Other : Not reported
 Chemical 1 : Not Reported
 Chemical 2 : Not Reported
 Chemical 3 : Not Reported

SLIC Region 2:

Facility ID: 01S0298
 Region: 2
 Facility Status: Inactive Not reported
 Staff: BG Not reported
 Last Site Update: 08/03/1994
 NPL Status: Not an NPL site Discovery Date: Not reported
 Case List: SLIC Imaged: No
 Date Closed: Not reported
 Abate Method: Not reported Substance: Not reported
 Case Type: NT Sample Date: Not reported
 Contamination: Not reported
 Lead: RWQCB
 Contamination Level:
 Number of Municipal Wells Contaminated by Site: 0
 Number of Private Wells Contaminated by Site: 0
 Soil Removal or Contaminant Action Started:
 Soil Removal or Contaminant Action Completed: 0
 On-Site Groundwater Extraction or Containment is Needed: 0
 On-Site Groundwater Extraction or Containment Started:
 Off-Site Groundwater Extraction or Containment is Needed: 0
 Off-Site Groundwater Extraction or Containment Started:
 Length of Contamination Plume (Feet): 0
 Depth of Contamination Plume (Feet): 0

Map ID
 Direction
 Distance
 Distance (ft.)
 Elevation Site

MAP FINDINGS

Database(s) EDR ID Number
 EPA ID Number

B E P EMERYVILLE TECH L L C (Continued)

1000429725

Wells Closed Due To Contamination of Site:
 Date of Wells Closure:
 Nearest Public or Private Drinking Water Well (Feet): 0
 Under Jurisdiction of Lead Agency Date:
 Latitude/Longitude: 38 / -122
 Flow Rate: 0
 Flow Date:
 Percent of Contaminants Contained: 0
 Contaminant Type:
 EPA ID:
 Stages of Site Investigation Process Initiated:
 Begun Characterization : Not reported
 Completed Characterization : Not reported
 Begun Remediation: Not reported
 Completed Remediation: Not reported
 Submitted Remediation Plan: Not reported
 Approved Remediation Plan: Not reported
 Begun Final Remedial Action: Not reported
 Completed Final Remedial Action: Not reported
 Facility Desc: Not reported
 Comment: Not reported

AP186
 SSE
 1/2-1
 3917 ft.

**STANDARD BRANDS PAINT CO
 4343 SAN PABLO AVE
 EMERYVILLE, CA 94608**

**HAZNET U003300973
 Cortese N/A
 LUST**

Site 1 of 2 in cluster AP

Relative:
 Lower

Actual:
 39 ft.

State LUST:
 Cross Street: Not reported
 Qty Leaked: Not reported
 Case Number Jan-74
 Reg Board: 2
 Chemical: Gasoline
 Lead Agency: Local Agency
 Local Agency : 0
 Case Type: Soil only
 Status: Case Closed
 Abate Method: Excavate and Dispose - remove contaminated soil and dispose in approved site, Excavate and Treat - remove contaminated soil and treat (includes spreading or land farming)
 Review Date: Not reported
 Workplan: Not reported
 Pollution Char: Not reported
 Remed Action: 1/23/98
 Monitoring: Not reported
 Close Date: 03/16/1998
 Release Date: 07/16/1997
 Cleanup Fund Id : Not reported
 Discover Date : 07/10/1997
 Enforcement Dt : Not reported
 Enf Type: Not reported
 Enter Date : 01/23/1998
 Funding: Federal Funds
 Staff Initials: UNK
 How Discovered: Tank Closure
 How Stopped: Not reported
 Interim : Yes
 Leak Cause: Corrosion

Confirm Leak: Not reported
 Prelim Assess: Not reported
 Remed Plan: Not reported

Map ID
Direction
Distance
Distance (ft.)
Elevation Site

MAP FINDINGS

Database(s) EDR ID Number
EPA ID Number

STANDARD BRANDS PAINT CO (Continued)

U003300973

Leak Source: Tank
MTBE Date : 01/02/1965
Max MTBE GW : 0 Parts per Billion
MTBE Tested: MTBE Detected. Site tested for MTBE & MTBE detected
Priority: Not reported
Local Case # : 5406
Beneficial: Not reported
Staff : BG
GW Qualifier : Not reported
Max MTBE Soil : Not reported
Soil Qualifier : Not reported
Hydr Basin #: Not reported
Operator : Not reported
Oversight Prgm: Local Oversight Program UST
Oversight Prgm : LOP
Review Date : 05/13/1998
Stop Date : 07/10/1997
Work Suspended :No
Responsible Party:BLANK RP
RP Address: Not reported
Global Id: T0600102090
Org Name: Not reported
Contact Person: Not reported
MTBE Conc: 1
Mtbe Fuel: 1
Water System Name: Not reported
Well Name: Not reported
Distance To Lust: 0
Waste Discharge Global ID: Not reported
Waste Disch Assigned Name: Not reported

LUST Region 2:

Region: 2
Case Number: T0600102090
Facility Id: 01-2274
Entered Date: 01/23/1998
Facility Status: Case Closed
Maximum Soil Concentration: 590
Maximum Groundwater Impact: 0
County : Alameda
Current Benzene: 0
MTBE Detected in GW: No
MTBE Detected in Soil: Not reported
MTBE: 0
MTBE Qualify: ND

HAZNET:

Gepaid: CAC000743144
Tepaid: CAD028409019
Gen County: 1
Tsd County: Los Angeles
Tons: .1000
Category: Other inorganic solid waste
Disposal Method: Transfer Station
Contact: STANDARD BRANDS PAINT CO
Telephone: (000) 000-0000
Mailing Address: 1981 N BROADWAY STE 325
WALNUT CREEK, CA 94596

Map ID
Direction
Distance
Distance (ft.)
Elevation Site

MAP FINDINGS

Database(s) EDR ID Number
EPA ID Number

STANDARD BRANDS PAINT CO (Continued)

U003300973

County 1
Gepaid: CAC000743144
Tepaid: CAD028409019
Gen County: 1
Tsd County: Los Angeles
Tons: .3127
Category: Off-specification, aged, or surplus organics
Disposal Method: Transfer Station
Contact: STANDARD BRANDS PAINT CO
Telephone: (000) 000-0000
Mailing Address: 1981 N BROADWAY STE 325
WALNUT CREEK, CA 94596
County 1
Gepaid: CAC000743144
Tepaid: CAD028409019
Gen County: 1
Tsd County: Los Angeles
Tons: .1000
Category: Empty containers less than 30 gallons
Disposal Method: Transfer Station
Contact: STANDARD BRANDS PAINT CO
Telephone: (000) 000-0000
Mailing Address: 1981 N BROADWAY STE 325
WALNUT CREEK, CA 94596
County 1
Gepaid: CAC000743144
Tepaid: CAD009466392
Gen County: 1
Tsd County: 7
Tons: 1.1000
Category: Other empty containers 30 gallons or more
Disposal Method: Recycler
Contact: STANDARD BRANDS PAINT CO
Telephone: (000) 000-0000
Mailing Address: 1981 N BROADWAY STE 325
WALNUT CREEK, CA 94596
County 1
Gepaid: CAC000743144
Tepaid: WAD991281767
Gen County: 1
Tsd County: 99
Tons: .0900
Category: Off-specification, aged, or surplus inorganics
Disposal Method: Not reported
Contact: STANDARD BRANDS PAINT CO
Telephone: (000) 000-0000
Mailing Address: 1981 N BROADWAY STE 325
WALNUT CREEK, CA 94596
County 1

The CA HAZNET database contains 4 additional records for this site.
Please click [here](#) or contact your EDR Account Executive for more information.

CORTESE:
Reg Id: 01-2274
Region: CORTESE

MAP FINDINGS

Map ID
 Direction
 Distance
 Distance (ft.)
 Elevation

Site

Database(s)

EDR ID Number
 EPA ID Number

STANDARD BRANDS PAINT CO (Continued)

U003300973

Reg By: Leaking Underground Storage Tanks

187
 West
 1/2-1
 3919 ft.

MOBIL SERVICE STATION #10 LTV
1700 POWELL STREET
EMERYVILLE, CA 92633

Notify 65 **S100179045**
N/A

Relative:
Lower

NOTIFY 65:
 Date Reported: Not reported Staff Initials: Not reported
 Board File Number: Not reported

Actual:
14 ft.

Facility Type: Not reported
 Discharge Date: Not reported
 Incident Description: 92633

188
 SSW
 1/2-1
 3937 ft.

BUTTNER PROPERTIES
4055 HUBBARD ST
OAKLAND, CA 94608

HAZNET **S103657826**
Cortese **N/A**

Relative:
Lower

HAZNET:
 Gepaid: CAC001345424
 Tepaid: CAD009452657
 Gen County: 1
 Tsd County: San Mateo
 Tons: .4586
 Category: Aqueous solution with less than 10% total organic residues
 Disposal Method: Recycler
 Contact: MARY ANN ROBISON
 Telephone: (000) 000-0000
 Mailing Address: 600 W GRAND AVE
 OAKLAND, CA 94612
 County: 1

Actual:
13 ft.

CORTESE:
 Reg Id: 01-1033
 Region: CORTESE
 Reg By: Leaking Underground Storage Tanks

AP189
 SSE
 1/2-1
 3957 ft.

EMERYVILLE FIRE DEPT
4331 SAN PABLO AVE
EMERYVILLE, CA 94608

CA FID UST **S101624426**
HAZNET **N/A**
Cortese

Site 2 of 2 In cluster AP

Relative:
Lower

HAZNET:
 Gepaid: CAC000719520
 Tepaid: CAD004771168
 Gen County: 1
 Tsd County: San Francisco
 Tons: .2500
 Category: Other empty containers 30 gallons or more
 Disposal Method: Recycler
 Contact: PUBLIC WORKS DEPARTMENT
 Telephone: (000) 000-0000
 Mailing Address: 2200 POWELL STREET
 EMERYVILLE, CA 94608
 County: 1

Actual:
38 ft.

Map ID
 Direction
 Distance
 Distance (ft.)
 Elevation Site

MAP FINDINGS

Database(s) EDR ID Number
 EPA ID Number

EMERYVILLE FIRE DEPT (Continued)

S101624426

CORTESE:

Reg Id: 01-2001
 Region: CORTESE
 Reg By: Leaking Underground Storage Tanks

190
 East
 1/2-1
 3962 ft.

**737 54TH STREET
 OAKLAND, CA 0**

**CHMIRS S105675750
 N/A**

**Relative:
 Higher**

**Actual:
 93 ft.**

CHMIRS:

OES Control Number:	01-1982	DOT ID:	Not reported
DOT Hazard Class:	Not Reported		
Chemical Name:	hydraulic oil		
Extent of Release:	Not reported		
CAS Number:	Not reported	Quantity Released:	30
Environmental Contamination:	None Reported	Property Use:	Not reported
Incident Date:	Not reported	Date Completed:	4/4/01
Time Completed :		Not reported	
Physical State Stored :		Not reported	
Physical State Released :		Not reported	
Release Unit :		Not reported	
Container Description :		Not reported	
Container Type :		Not reported	
Container Material :		Not reported	
Level Of Container :		Not reported	
Container Capacity :		Not reported	
Container Capacity Units (code) :		Not reported	
Extent Of Release (code) :		Not reported	
Agency Id Number :		Not reported	
Agency Incident Number :		Not reported	
OES Incident Number :		01-1982	
Time Notified :		Not reported	
Surrounding Area :		Not reported	
Estimated Temperature :		Not reported	
Property Management :		Not reported	
More Than Two Substances Involved? :		Not reported	
Special Studies 1 :		Not reported	
Special Studies 2 :		Not reported	
Special Studies 3 :		Not reported	
Special Studies 4 :		Not reported	
Special Studies 5 :		Not reported	
Special Studies 6 :		Not reported	
Responding Agency Personnel # Of Injuries :		0	
Responding Agency Personnel # Of Fatalities :		0	
Resp Agency Personnel # Of Decontaminated :		Not reported	
Others Number Of Decontaminated :		Not reported	
Others Number Of Injuries :		Not reported	
Others Number Of Fatalities :		Not reported	
Vehicle Make/year :		Not reported	
Vehicle License Number :		Not reported	
Vehicle State :		Not reported	
Vehicle Id Number :		Not reported	
CADOT/PUC/ICC Number :		Not reported	
Company Name :		Not reported	
Reporting Officer Name/ID :		Not reported	
Report Date :		Not reported	
Comments :		Not reported	

Map ID
 Direction
 Distance
 Distance (ft.)
 Elevation Site

MAP FINDINGS

Database(s) EDR ID Number
 EPA ID Number

(Continued)

S105675750

Facility Telephone Number : Not reported
 Waterway Involved : No
 Waterway : Not reported
 Spill Site : Road
 Cleanup By : Reporting Party
 Containment : Yes
 What Happened : The hydraulic broke on a garbage truck. It is contained on the street.
 Date/Time : 4/4/01 726
 Evacuations : 0
 Type : PETROLEUM
 Other : Not reported
 Chemical 1 : Not Reported
 Chemical 2 : Not Reported
 Chemical 3 : Not Reported

AQ191 RYERSON STEEL
 NW 1465 65TH ST
 1/2-1 EMERYVILLE, CA 94608
 3984 ft.

CA FID UST S101580122
 Cortese N/A
 LUST

Site 1 of 2 in cluster AQ

Relative:
 Lower

Actual:
 20 ft.

State LUST:
 Cross Street: Not reported
 Qty Leaked: Not reported
 Case Number 01-1785
 Reg Board: 2
 Chemical: Diesel
 Lead Agency: Local Agency
 Local Agency : 0
 Case Type: Other ground water affected
 Status: No Action
 Abate Method: No Action Taken - no action has as yet been taken at the site
 Review Date: Not reported
 Workplan: 1/2/65
 Pollution Char: Not reported
 Remed Action: Not reported
 Monitoring: Not reported
 Close Date: Not reported
 Release Date: 03/25/1993
 Cleanup Fund Id : Not reported
 Discover Date : 03/25/1993
 Enforcement Dt : 4/1/93
 Enf Type: EF
 Enter Date : 06/16/1993
 Funding: Federal Funds
 Staff Initials: UNK
 How Discovered: Tank Closure
 How Stopped: Not reported
 Interim : No
 Leak Cause: UNK
 Leak Source: Tank
 MTBE Date : / /
 Max MTBE GW : 0 Parts per Billion
 MTBE Tested: Not Required to be Tested.
 Priority: Not reported
 Local Case # : 799
 Beneficial: Not reported
 Staff : BG

Confirm Leak: Not reported
 Prelim Assess: 1/2/65
 Remed Plan: Not reported

Map ID
Direction
Distance
Distance (ft.)
Elevation

MAP FINDINGS

EDR ID Number
EPA ID Number
Database(s)

RYERSON STEEL (Continued)

S101580122

GW Qualifier : Not reported
Max MTBE Soil : Not reported
Soil Qualifier : Not reported
Hydr Basin #: Not reported
Operator : Not reported
Oversight Prgm: Local Oversight Program UST
Oversight Prgm : LOP
Review Date : 01/31/1995
Stop Date : 03/25/1993
Work Suspended : No
Responsible Party: BLANK RP
RP Address: Not reported
Global Id: T0600101653
Org Name: Not reported
Contact Person: Not reported
MTBE Conc: 0
Mtbe Fuel: 0
Water System Name: Not reported
Well Name: Not reported
Distance To LUST: 0
Waste Discharge Global ID: Not reported
Waste Disch Assigned Name: Not reported

LUST Region 2:

Region: 2
Case Number: T0600101653
Facility Id: 01-1785
Entered Date: 06/16/1993
Facility Status: Preliminary site assessment underway
Maximum Soil Concentration: 0
Maximum Groundwater Impact: 8888888
County : Alameda
Current Benzene: Not reported
MTBE Detected in GW: Not reported
MTBE Detected in Soil: Not reported
MTBE: 0
MTBE Qualify: Not reported

CORTESE:

Reg Id: 01-1785
Region: CORTESE
Reg By: Leaking Underground Storage Tanks

FID:

Facility ID: 01001388
Reg By: Active Underground Storage Tank Location
Cortese Code: Not reported
Status: Active
Mail To: Not reported
P O BOX
EMERYVILLE, CA 94608
Contact: Not reported
DUNs No: Not reported
Creation: 10/22/93
EPA ID: Not reported
Comments: Not reported
Regulate ID: 00037017
SIC Code: Not reported
Facility Tel: Not reported
Contact Tel: Not reported
NPDES No: Not reported
Modified: 00/00/00

Map ID
 Direction
 Distance
 Distance (ft.)
 Elevation Site

MAP FINDINGS

Database(s) EDR ID Number
 EPA ID Number

192 EMERY BAY MARKETPLACE
WNW UNKNOWN 64TH / CHRISTIE
1/2-1 EMERYVILLE, CA 94608
4006 ft.

Cortese S104233653
LUST N/A

Relative:
Lower

State LUST:

Actual:
11 ft.

Cross Street: Not reported
 Qty Leaked: Not reported
 Case Number: 01-0559
 Reg Board: 2
 Chemical: Gasoline
 Lead Agency: Regional Board
 Local Agency: 0
 Case Type: Other ground water affected
 Status: No Action
 Abate Method: No Action Taken - no action has as yet been taken at the site
 Review Date: Not reported
 Workplan: 6/7/88
 Pollution Char: Not reported
 Remed Action: Not reported
 Monitoring: Not reported
 Close Date: Not reported
 Release Date: 08/26/1988
 Cleanup Fund Id: Not reported
 Discover Date: 08/26/1988
 Enforcement Dt: Not reported
 Enf Type: Not reported
 Enter Date: 08/26/1988
 Funding: Federal Funds
 Staff Initials: UNK
 How Discovered: Tank Closure
 How Stopped: Not reported
 Interim: No
 Leak Cause: Structure Failure
 Leak Source: Tank
 MTBE Date: / /
 Max MTBE GW: 0 Parts per Billion
 MTBE Tested: Site NOT Tested for MTBE. Includes Unknown and Not Analyzed.
 Priority: Not reported
 Local Case #: 1764
 Beneficial: Not reported
 Staff: BG
 GW Qualifier: Not reported
 Max MTBE Soil: Not reported
 Soil Qualifier: Not reported
 Hydr Basin #: Not reported
 Operator: Not reported
 Oversight Prgm: Local Oversight Program UST
 Oversight Prgm: LOP
 Review Date: 10/14/1997
 Stop Date: 08/26/1988
 Work Suspended: No
 Responsible Party: BLANK RP
 RP Address: Not reported
 Global Id: T0600100512
 Org Name: Not reported
 Contact Person: Not reported
 MTBE Conc: 0
 Mtbe Fuel: 1

Confirm Leak: Not reported
 Prelim Assess: 6/7/88
 Remed Plan: Not reported

Map ID
 Direction
 Distance
 Distance (ft.)
 Elevation Site

MAP FINDINGS

Database(s) EDR ID Number
 EPA ID Number

EMERY BAY MARKETPLACE (Continued)

S104233653

Water System Name: Not reported
 Well Name: Not reported
 Distance To Lust: 0
 Waste Discharge Global ID: Not reported
 Waste Disch Assigned Name: Not reported

LUST Region 2:

Region: 2
 Case Number: T0600100512
 Facility Id: 01-0559
 Entered Date: 08/26/1988
 Facility Status: Preliminary site assessment underway
 Maximum Soil Concentration: 2070
 Maximum Groundwater Impact: 9999999
 County : Alameda
 Current Benzene: Not reported
 MTBE Detected in GW: Not reported
 MTBE Detected in Soil: Not reported
 MTBE: 0
 MTBE Qualify: Not reported

CORTESE:

Reg Id: 01-0559
 Region: CORTESE
 Reg By: Leaking Underground Storage Tanks

193 PELLEGRINI REFRIGERATION & RES
SSW 1550 PARK AVE
1/2-1 EMERYVILLE, CA 94608
4022 ft.

CA FID UST S101624446
HAZNET N/A
Cortese
LUST

Relative:
Lower

Actual:
11 ft.

State LUST:

Cross Street: Not reported
 Qty Leaked: Not reported
 Case Number Jan-27
 Reg Board: 2
 Chemical: Gasoline
 Lead Agency: Local Agency
 Local Agency : 0
 Case Type: Undefined
 Status: Case Closed
 Abate Method: No Action Taken - no action has as yet been taken at the site
 Review Date: 12/18/1995
 Workplan: Not reported
 Pollution Char: Not reported
 Remed Action: Not reported
 Monitoring: Not reported
 Close Date: 05/06/1996
 Release Date: 01/20/1994
 Cleanup Fund Id : Not reported
 Discover Date : 01/10/1994
 Enforcement Dt : Not reported
 Enf Type: Not reported
 Enter Date : 06/14/1994
 Funding: Federal Funds
 Staff Initials: UNK
 How Discovered: Tank Closure
 How Stopped: Not reported
 Interim : No
 Leak Cause: UNK

Confirm Leak: 12/18/1995
 Prelim Assess: Not reported
 Remed Plan: Not reported

Map ID
Direction
Distance
Distance (ft.)
Elevation Site

MAP FINDINGS

Database(s) EDR ID Number
EPA ID Number

PELLEGRINI REFRIGERATION & RES (Continued)

S101624446

Leak Source: UNK
MTBE Date : / /
Max MTBE GW : 0 Parts per Billion
MTBE Tested: Site NOT Tested for MTBE.Includes Unknown and Not Analyzed.
Priority: Not reported
Local Case # : 4042
Beneficial: Not reported
Staff : BG
GW Qualifier : Not reported
Max MTBE Soil : Not reported
Soil Qualifier : Not reported
Hydr Basin #: Not reported
Operator : Not reported
Oversight Prgm: Local Oversight Program UST
Oversight Prgm : LOP
Review Date : 08/07/1996
Stop Date : 01/10/1994
Work Suspended :No
Responsible Party:BLANK RP
RP Address: Not reported
Global Id: T0600101953
Org Name: Not reported
Contact Person: Not reported
MTBE Conc: 0
Mtbe Fuel: 1
Water System Name: Not reported
Well Name: Not reported
Distance To Lust: 0
Waste Discharge Global ID: Not reported
Waste Disch Assigned Name: Not reported

LUST Region 2:

Region: 2
Case Number: T0600101953
Facility Id: 01-2127
Entered Date: 06/14/1994
Facility Status: Case Closed
Maximum Soil Concentration: 0
Maximum Groundwater Impact: 0
County : Alameda
Current Benzene: Not reported
MTBE Detected in GW: Not reported
MTBE Detected in Soil: Not reported
MTBE: 0
MTBE Qualify: Not reported

HAZNET:

Gepaid: CAC000896752
Tepaid: CAD981375983
Gen County: 1
Tsd County: 1
Tons: .8340
Category: Unspecified organic liquid mixture
Disposal Method: Recycler
Contact: Not reported
Telephone: (000) 000-0000
Mailing Address: 1550 PARK AVE
EMERYVILLE, CA 94608

Map ID
Direction
Distance
Distance (ft.)
Elevation Site

MAP FINDINGS

Database(s) EDR ID Number
EPA ID Number

PELLEGRINI REFRIGERATION & RES (Continued)

S101624446

County 1
Gepaid: CAC000896752
Tepaid: CAD004771168
Gen County: 1
Tsd County: San Francisco
Tons: .7500
Category: Other empty containers 30 gallons or more
Disposal Method: Not reported
Contact: Not reported
Telephone: (000) 000-0000
Mailing Address: 1550 PARK AVE
EMERYVILLE, CA 94608
County 1

CORTESE:
Reg Id: 01-2127
Region: CORTESE
Reg By: Leaking Underground Storage Tanks

194
NNW
1/2-1
4065 ft.

FABCO
1249 67TH ST
OAKLAND, CA 94662

Cortese **S1001266218**
N/A

Relative:
Lower

CORTESE:
Reg Id: 01-0608
Region: CORTESE
Reg By: Leaking Underground Storage Tanks

Actual:
39 ft.

Reg Id: 3046
Region: CORTESE
Reg By: Leaking Underground Storage Tanks

AQ195
NW
1/2-1
4071 ft.

CLEARPRINT PAPER COMPANY
1482 65TH
EMERYVILLE, CA 94608

Cortese **S105023665**
N/A

Site 2 of 2 in cluster AQ

Relative:
Lower

CORTESE:
Reg Id: 01-2083
Region: CORTESE
Reg By: Leaking Underground Storage Tanks

Actual:
19 ft.

196
NW
1/2-1
4121 ft.

COULTER STEEL & FORGE COM
1494 65TH
EMERYVILLE, CA 94608

Cortese **S105023666**
N/A

Relative:
Lower

CORTESE:
Reg Id: 01-1415
Region: CORTESE
Reg By: Leaking Underground Storage Tanks

Actual:
19 ft.

MAP FINDINGS

Map ID
 Direction
 Distance
 Distance (ft.)
 Elevation

Site

Database(s)

EDR ID Number
 EPA ID Number

197
 NNW
 1/2-1
 4186 ft.

GEO M MARTIN COMPANY
1308 67TH ST
EMERYVILLE, CA 94608

Cortase S105023664
LUST N/A

Relative:
Lower

Actual:
33 ft.

State LUST:

Cross Street: Not reported
 Qty Leaked: Not reported
 Case Number: Jan-91
 Reg Board: 2
 Chemical: Diesel
 Lead Agency: Local Agency
 Local Agency : 0
 Case Type: Soil only
 Status: No Action
 Review Date: 11/11/1996
 Workplan: 1/2/65
 Pollution Char: Not reported
 Remed Action: Not reported
 Monitoring: Not reported
 Close Date: Not reported
 Release Date: 10/01/1996
 Cleanup Fund Id : Not reported
 Discover Date : 02/09/1996
 Enforcement Dt : Not reported
 Enf Type: Not reported
 Enter Date : 11/11/1996
 Funding: Federal Funds
 Staff Initials: UNK
 How Discovered: Tank Closure
 How Stopped: Not reported
 Interim : Not reported
 Leak Cause: Corrosion
 Leak Source: Tank
 MTBE Date : / /
 Max MTBE GW : 0 Parts per Billion
 MTBE Tested: Not Required to be Tested.
 Priority: Not reported
 Local Case # : 318
 Beneficial: Not reported
 Staff : BG
 GW Qualifier : Not reported
 Max MTBE Soil : Not reported
 Soil Qualifier : Not reported
 Hydr Basin #: Not reported
 Operator : Not reported
 Oversight Prgm: Local Oversight Program UST
 Oversight Prgm : LOP
 Review Date : 12/31/1997
 Stop Date : 09/20/1996
 Work Suspended : No
 Responsible Party: BLANK RP
 RP Address: Not reported
 Global Id: T0600102013
 Org Name: Not reported
 Contact Person: Not reported
 MTBE Conc: 0
 Mtbe Fuel: 0
 Water System Name: Not reported

Confirm Leak: 11/11/1996
 Prelim Assess: 1/2/65
 Remed Plan: Not reported

Map ID
 Direction
 Distance
 Distance (ft.)
 Elevation Site

MAP FINDINGS

Database(s) EDR ID Number
 EPA ID Number

GEO M MARTIN COMPANY (Continued)

S105023664

Well Name: Not reported
 Distance To Lust: 0
 Waste Discharge Global ID: Not reported
 Waste Disch Assigned Name: Not reported

LUST Region 2:

Region: 2
 Case Number: T0600102013
 Facility Id: 01-2191
 Entered Date: 11/11/1996
 Facility Status: Preliminary site assessment underway
 Maximum Soil Concentration: 3400
 Maximum Groundwater Impact: 0
 County: Alameda
 Current Benzene: Not reported
 MTBE Detected in GW: Not reported
 MTBE Detected in Soil: Not reported
 MTBE: 0
 MTBE Qualify: Not reported

CORTESE:

Reg Id: 01-2191
 Region: CORTESE
 Reg By: Leaking Underground Storage Tanks

198
 NNE
 1/2-1
 4198 ft.

**MOORE PROPERTY
 3155 SACRAMENTO ST
 BERKELEY, CA**

**Cortese S100226240
 LUST N/A**

**Relative:
 Higher**

**Actual:
 74 ft.**

State LUST:

Cross Street: Not reported
 Qty Leaked: Not reported
 Case Number: 01-1016
 Reg Board: 2
 Chemical: Gasoline
 Lead Agency: Local Agency
 Local Agency: 1020
 Case Type: Soil only
 Status: Case Closed
 Abate Method: No Action Taken - no action has as yet been taken at the site
 Review Date: Not reported
 Workplan: Not reported
 Pollution Char: Not reported
 Remed Action: Not reported
 Monitoring: Not reported
 Close Date: 07/25/1994
 Release Date: 05/08/1987
 Cleanup Fund Id: Not reported
 Discover Date: 05/08/1987
 Enforcement Dt: Not reported
 Enf Type: Not reported
 Enter Date: 05/08/1984
 Funding: Federal Funds
 Staff Initials: GAF
 How Discovered: Tank Closure
 How Stopped: Not reported
 Interim: No
 Leak Cause: Structure Failure
 Leak Source: Tank

Confirm Leak: Not reported
 Prelim Assess: Not reported
 Remed Plan: Not reported

Map ID
Direction
Distance
Distance (ft.)
Elevation Site

MAP FINDINGS

Database(s) EDR ID Number
EPA ID Number

MOORE PROPERTY (Continued)

S100226240

MTBE Date : / /
Max MTBE GW : 0 Parts per Billion
MTBE Tested: Site NOT Tested for MTBE. Includes Unknown and Not Analyzed.
Priority: Not reported
Local Case # : 01-1016
Beneficial: Not reported
Staff : BG
GW Qualifier : Not reported
Max MTBE Soil : Not reported
Soil Qualifier : Not reported
Hydr Basin #: Not reported
Operator : Not reported
Oversight Prgm: Local Implementing Agency UST (includes non-LOP cases within LOP jurisdiction)
Oversight Prgm : LIA
Review Date : 10/03/1997
Stop Date : 05/08/1987
Work Suspended No
Responsible Party BLANK RP
RP Address: Not reported
Global Id: T0600100938
Org Name: Not reported
Contact Person: Not reported
MTBE Conc: 0
Mtb Fuel: 1
Water System Name: Not reported
Well Name: Not reported
Distance To LUST: 0
Waste Discharge Global ID: Not reported
Waste Disch Assigned Name: Not reported

LUST Region 2:

Region: 2
Case Number: T0600100938
Facility Id: 01-1016
Entered Date: 05/08/1984
Facility Status: Case Closed
Maximum Soil Concentration: 2
Maximum Groundwater Impact: 0
County : Alameda
Current Benzene: Not reported
MTBE Detected in GW: Not reported
MTBE Detected in Soil: Not reported
MTBE: 0
MTBE Qualify: Not reported

CORTESE:

Reg Id: 01-1016
Region: CORTESE
Reg By: Leaking Underground Storage Tanks

MAP FINDINGS

Map ID
 Direction
 Distance
 Distance (ft.)
 Elevation Site

Database(s) EDR ID Number
 EPA ID Number

199 **MCGRATH STEEL CO.**
NW **6655 HOLLIS ST**
1/2-1 **EMERYVILLE, CA 94608**
4198 ft.

CA FID UST **S101624441**
Cortese **N/A**

Relative: **CORTESE:**
Lower **Reg Id: 01-2283**
Region: CORTESE
Actual: **Reg By: Leaking Underground Storage Tanks**
25 ft.

200 **ELLEN MEDIA COMPANY**
South **3623 ADELINE ST**
1/2-1 **EMERYVILLE, CA 94608**
4301 ft.

HAZNET **S104566931**
Cortese **N/A**

Relative: **HAZNET:**
Lower **Gepaid: CAC001385696**
Tepaid: CAD028409019
Actual: **Gen County: 1**
33 ft. **Tsd County: Los Angeles**
Tons: 1.2
Category: Other inorganic solid waste
Disposal Method: Transfer Station
Contact: ELLEN MEDIA COMPANY
Telephone: (510) 835-5900
Mailing Address: 1601 MARITIME ST
OAKLAND, CA 94607
County 1
Gepaid: CAC001385696
Tepaid: CAD059494310
Gen County: 1
Tsd County: Santa Clara
Tons: 0.02
Category: Liquids with pH <UN-> 2
Disposal Method: Disposal, Other
Contact: ELLEN MEDIA COMPANY
Telephone: (510) 835-5900
Mailing Address: 1601 MARITIME ST
OAKLAND, CA 94607
County 1

CORTESE:
Reg Id: 01-2120
Region: CORTESE
Reg By: Leaking Underground Storage Tanks

201 **5800 DOVER STREET**
ENE **OAKLAND, CA 94609**
1/2-1
4452 ft.

CHMIRS **S100221203**
N/A

Relative: **CHMIRS:**
Higher **OES Control Number: 9099183** **DOT ID: 1978**
Actual: **DOT Hazard Class: Gases**
101 ft. **Chemical Name: PROPANE**
Extent of Release: Not reported
CAS Number: Not reported **Quantity Released: 40**
Environmental Contamination: Air **Property Use: County/City Road**
Incident Date: 06-MAY-90 **Date Completed: 06-MAY-90**
Time Completed : 1810

Map ID
Direction
Distance
Distance (ft.)
Elevation Site

MAP FINDINGS

Database(s) EDR ID Number
EPA ID Number

(Continued)

S100221203

Physical State Stored :	Liquid
Physical State Released :	Gas
Release Unit :	Gallons
Container Description :	3
Container Type :	03
Container Material :	Iron Steel and Other Iron Alloys
Level Of Container :	Ground Level
Container Capacity :	40
Container Capacity Units (code) :	Gallons
Extent Of Release (code) :	7
Agency Id Number :	1075
Agency Incident Number :	13105
OES Incident Number :	9099183
Time Notified :	1624
Surrounding Area :	400
Estimated Temperature :	72
Property Management :	C
More Than Two Substances Involved? :	Not reported
Special Studies 1 :	Not reported
Special Studies 2 :	Not reported
Special Studies 3 :	Not reported
Special Studies 4 :	Not reported
Special Studies 5 :	Not reported
Special Studies 6 :	Not reported
Responding Agency Personnel # Of Injuries :	0
Responding Agency Personnel # Of Fatalities :	0
Resp Agency Personnel # Of Decontaminated :	0
Others Number Of Decontaminated :	0
Others Number Of Injuries :	0
Others Number Of Fatalities :	0
Vehicle Make/year :	WINNIBAGO
Vehicle License Number :	Not reported
Vehicle State :	CA
Vehicle Id Number :	Not reported
CA/DOT/PUC/ICC Number :	Not reported
Company Name :	Not reported
Reporting Officer Name/ID :	LT. MARK HOFFMANN
Report Date :	06-MAY-90
Comments :	No
Facility Telephone Number :	415 444-3322
Waterway Involved :	Not reported
Waterway :	Not reported
Spill Site :	Not reported
Cleanup By :	Not reported
Containment :	Not reported
What Happened :	Not reported
Date/Time :	Not reported
Evacuations :	Not reported
Type :	Not reported
Other :	Not reported
Chemical 1 :	Not Reported
Chemical 2 :	Not Reported
Chemical 3 :	Not Reported

Map ID
 Direction
 Distance
 Distance (ft.)
 Elevation Site

MAP FINDINGS

Database(s) EDR ID Number
 EPA ID Number

AR202
 NW
 1/2-1
 4546 ft.

6601 SHELLMOUND ST.
 EMERYVILLE, CA 29072

CHMIRS S105665413
 N/A

Site 1 of 3 in cluster AR

Relative:
 Lower

CHMIRS:

Actual:
 17 ft.

OES Control Number:	00-4474	DOT ID:	Not reported
DOT Hazard Class:	Not Reported		
Chemical Name:	Unknown		
Extent of Release:	Not reported		
CAS Number:	Not reported	Quantity Released:	0
Environmental Contamination:	None Reported	Property Use:	Not reported
Incident Date:	Not reported	Date Completed:	10/2/00
Time Completed :	Not reported		
Physical State Stored :	Not reported		
Physical State Released :	Not reported		
Release Unit :	Not reported		
Container Description :	Not reported		
Container Type :	Not reported		
Container Material :	Not reported		
Level Of Container :	Not reported		
Container Capacity :	Not reported		
Container Capacity Units (code) :	Not reported		
Extent Of Release (code) :	Not reported		
Agency Id Number :	Not reported		
Agency Incident Number :	Not reported		
OES Incident Number :	00-4474		
Time Notified :	Not reported		
Surrounding Area :	Not reported		
Estimated Temperature :	Not reported		
Property Management :	Not reported		
More Than Two Substances Involved? :	Not reported		
Special Studies 1 :	Not reported		
Special Studies 2 :	Not reported		
Special Studies 3 :	Not reported		
Special Studies 4 :	Not reported		
Special Studies 5 :	Not reported		
Special Studies 6 :	Not reported		
Responding Agency Personel # Of Injuries :	0		
Responding Agency Personel # Of Fatalities :	0		
Resp Agency Personel # Of Decontaminated :	Not reported		
Others Number Of Decontaminated :	Not reported		
Others Number Of Injuries :	Not reported		
Others Number Of Fatalities :	Not reported		
Vehicle Make/year :	Not reported		
Vehicle License Number :	Not reported		
Vehicle State :	Not reported		
Vehicle Id Number :	Not reported		
CA/DOT/PUC/ICC Number :	Not reported		
Company Name :	Not reported		
Reporting Officer Name/ID :	Not reported		
Report Date :	Not reported		
Comments :	Not reported		
Facility Telephone Number :	Not reported		
Waterway Involved :	No		
Waterway :	Not reported	Spill Site :	Road
Cleanup By :	Co. HazMat		

Map ID
 Direction
 Distance
 Distance (ft.)
 Elevation Site

MAP FINDINGS

Database(s) EDR ID Number
 EPA ID Number

(Continued)

S105665413

Containment : Yes
 What Happened : Discovered a 55 gallon container on the sidewalk it is approximately 1/2-3/4 full of an unknown substance. Alameda Co Hazardous Waste Dept is on the scene, investigating and testing the unknown substance.
 Date/Time : 10/2/00 1138
 Evacuations : 0
 Type : OTHER
 Other : 55 Gal drum putting out weird odor
 Chemical 1 : Not Reported
 Chemical 2 : Not Reported
 Chemical 3 : Not Reported

AR203
 NW
 1/2-1
 4546 ft.

ABBOT, COLE & DEGRAF, INC.
6603 BAY ST
EMERYVILLE, CA 94608

CA FID UST S101624407
 Cortese N/A
 LUST

Site 2 of 3 in cluster AR

Relative:
 Lower

Actual:
 17 ft.

State LUST:
 Cross Street: Not reported
 Qty Leaked: Not reported
 Case Number: 01-0516
 Reg Board: 2
 Chemical: Diesel
 Lead Agency: Local Agency
 Local Agency : 0
 Case Type: Other ground water affected
 Status: No Action
 Abate Method: Excavate and Treat - remove contaminated soil and treat (includes spreading or land farming)
 Review Date: Not reported
 Workplan: 1/2/65
 Pollution Char: Not reported
 Remed Action: Not reported
 Monitoring: Not reported
 Close Date: Not reported
 Release Date: 10/10/1989
 Cleanup Fund Id : Not reported
 Discover Date : 10/10/1989
 Enforcement Dt : Not reported
 Enf Type: Not reported
 Enter Date : 03/16/1990
 Funding: Federal Funds
 Staff Initials: UNK
 How Discovered: Tank Closure
 How Stopped: Not reported
 Interim : Yes
 Leak Cause: UNK
 Leak Source: Tank
 MTBE Date : / /
 Max MTBE GW : 0 Parts per Billion
 MTBE Tested: Not Required to be Tested.
 Priority: Not reported
 Local Case # : 3710
 Beneficial: Not reported
 Staff : BG
 GW Qualifier : Not reported
 Max MTBE Soil : Not reported

Confirm Leak: Not reported
 Prelim Assess: 1/2/65
 Remed Plan: Not reported

Map ID
Direction
Distance
Distance (ft.)
Elevation Site

MAP FINDINGS

Database(s) EDR ID Number
EPA ID Number

ABBOT, COLE & DEGRAF, INC. (Continued)

S101624407

Soil Qualifier : Not reported
Hydr Basin #: Not reported
Operator : Not reported
Oversight Prgm: Local Oversight Program UST
Oversight Prgm : LOP
Review Date : 06/24/1998
Stop Date : 10/10/1989
Work Suspended :No
Responsible Party:BLANK RP
RP Address: Not reported
Global Id: T0600100470
Org Name: Not reported
Contact Person: Not reported
MTBE Conc: 0
Mtbe Fuel: 0
Water System Name: Not reported
Well Name: Not reported
Distance To Lust: 0
Waste Discharge Global ID: Not reported
Waste Disch Assigned Name: Not reported

LUST Region 2:

Region: 2
Case Number: T0600100470
Facility Id: 01-0516
Entered Date: 03/16/1990
Facility Status: Preliminary site assessment underway
Maximum Soil Concentration: 270
Maximum Groundwater Impact: 9999999
County : Alameda
Current Benzene: Not reported
MTBE Detected in GW: Not reported
MTBE Detected in Soil: Not reported
MTBE: 0
MTBE Qualify: Not reported

CORTESE:

Reg Id: 01-0516
Region: CORTESE
Reg By: Leaking Underground Storage Tanks

AR204 VACANT FACILITY
NW 6601 BAY ST
1/2-1 EMERYVILLE, CA 94608
4546 ft.

Cortese S102432607
LUST N/A

Site 3 of 3 in cluster AR

Relative:
Lower

Actual:
17 ft.

State LUST:
Cross Street: Not reported
Qty Leaked: Not reported
Case Number 01-0896
Reg Board: 2
Chemical: Gasoline
Lead Agency: Local Agency
Local Agency : 0
Case Type: Undefined
Status: No Action
Abate Method: No Action Taken - no action has as yet been taken at the site
Review Date: Not reported Confirm Leak: Not reported
Workplan: 1/2/65 Prelim Assess: 1/2/65

Map ID
Direction
Distance
Distance (ft.)
Elevation Site

MAP FINDINGS

Database(s) EDR ID Number
EPA ID Number

VACANT FACILITY (Continued)

S102432607

Pollution Char: Not reported Remed Plan: Not reported
Remed Action: Not reported
Monitoring: Not reported
Close Date: Not reported
Release Date: 08/23/1989
Cleanup Fund Id : Not reported
Discover Date : 08/23/1989
Enforcement Dt : Not reported
Enf Type: Not reported
Enter Date : 10/31/1989
Funding: Federal Funds
Staff Initials: UNK
How Discovered: Tank Closure
How Stopped: Not reported
Interim : No
Leak Cause: Structure Failure
Leak Source: Tank
MTBE Date : / /
Max MTBE GW : 0 Parts per Billion
MTBE Tested: Site NOT Tested for MTBE. Includes Unknown and Not Analyzed.
Priority: Not reported
Local Case # : 3696
Beneficial: Not reported
Staff : BG
GW Qualifier : Not reported
Max MTBE Soil : Not reported
Soil Qualifier : Not reported
Hydr Basin #: Not reported
Operator : Not reported
Oversight Prgm: Local Oversight Program UST
Oversight Prgm : LOP
Review Date : 06/24/1998
Stop Date : 09/11/1989
Work Suspended : No
Responsible Party: BLANK RP
RP Address: Not reported
Global Id: T0600100825
Org Name: Not reported
Contact Person: Not reported
MTBE Conc: 0
Mtbe Fuel: 1
Water System Name: Not reported
Well Name: Not reported
Distance To Lust: 0
Waste Discharge Global ID: Not reported
Waste Disch Assigned Name: Not reported

LUST Region 2:

Region: 2
Case Number: T0600100825
Facility Id: 01-0896
Entered Date: 10/31/1989
Facility Status: Preliminary site assessment underway
Maximum Soil Concentration: 0
Maximum Groundwater Impact: 0
County : Alameda
Current Benzene: Not reported
MTBE Detected in GW: Not reported

Map ID
 Direction
 Distance
 Distance (ft.)
 Elevation Site

MAP FINDINGS

Database(s) EDR ID Number
 EPA ID Number

VACANT FACILITY (Continued)

S102432607

MTBE Detected in Soil: Not reported
 MTBE: 0
 MTBE Qualify: Not reported

CORTESE:

Reg Id: 01-0896
 Region: CORTESE
 Reg By: Leaking Underground Storage Tanks

AS205 EMERY BAY PLAZA
WNW 1650 65TH ST
1/2-1 EMERYVILLE, CA 94608
4621 ft.

Cortese S103066299
LUST N/A

Site 1 of 2 in cluster AS

Relative:
Lower

Actual:
15 ft.

State LUST:

Cross Street: Not reported
 Qty Leaked: Not reported
 Case Number: 01-0558
 Reg Board: 2
 Chemical: Gasoline
 Lead Agency: Local Agency
 Local Agency: 0
 Case Type: Other ground water affected
 Status: No Action
 Abate Method: Excavate and Dispose - remove contaminated soil and dispose in approved site
 Review Date: Not reported
 Workplan: 2/27/87
 Pollution Char: 8/24/90
 Remed Action: Not reported
 Monitoring: Not reported
 Close Date: Not reported
 Release Date: 05/13/1987
 Cleanup Fund Id: Not reported
 Discover Date: 05/13/1987
 Enforcement Dt: Not reported
 Enf Type: Not reported
 Enter Date: 04/20/1990
 Funding: Federal Funds
 Staff Initials: UNK
 How Discovered: Tank Closure
 How Stopped: Not reported
 Interim: Yes
 Leak Cause: Structure Failure
 Leak Source: Tank
 MTBE Date: / /
 Max MTBE GW: 0 Parts per Billion
 MTBE Tested: Site NOT Tested for MTBE. Includes Unknown and Not Analyzed.
 Priority: Not reported
 Local Case #: 4352
 Beneficial: Not reported
 Staff: BG
 GW Qualifier: Not reported
 Max MTBE Soil: Not reported
 Soil Qualifier: Not reported
 Hydr Basin #: Not reported
 Operator: Not reported
 Oversight Prgm: Local Oversight Program UST

Confirm Leak: Not reported
 Prelim Assess: 2/27/87
 Remed Plan: 8/24/90

Map ID
 Direction
 Distance
 Distance (ft.)
 Elevation Site

MAP FINDINGS

Database(s) EDR ID Number
 EPA ID Number

EMERY BAY PLAZA (Continued)

S103066299

Oversight Prgm : LOP
 Review Date : 05/09/1997
 Stop Date : 05/13/1987
 Work Suspended :No
 Responsible Party:BLANK RP
 RP Address: Not reported
 Global Id: T0600100511
 Org Name: Not reported
 Contact Person: Not reported
 MTBE Conc: 0
 Mtbe Fuel: 1
 Water System Name: Not reported
 Well Name: Not reported
 Distance To Lust: 0
 Waste Discharge Global ID: Not reported
 Waste Disch Assigned Name: Not reported

LUST Region 2:

Region: 2
 Case Number: T0600100511
 Facility Id: 01-0558
 Entered Date: 04/20/1990
 Facility Status: Remediation Plan
 Maximum Soil Concentration: 6600
 Maximum Groundwater Impact: 100000
 County : Alameda
 Current Benzene: Not reported
 MTBE Detected in GW: Not reported
 MTBE Detected in Soil: Not reported
 MTBE: 0
 MTBE Qualify: Not reported

CORTESE:

Reg Id: 01-0558
 Region: CORTESE
 Reg By: Leaking Underground Storage Tanks

206 FOLGER MURPHY PROPERTY
NNW 1020 MURRAY ST
1/2-1 BERKELEY, CA
4661 ft.

Cortese S101306319
LUST N/A

Relative:
Lower

State LUST:

Actual:
41 ft.

Cross Street: Not reported
 Qty Leaked: Not reported
 Case Number 01-0648
 Reg Board: 2
 Chemical: Gasoline
 Lead Agency: Local Agency
 Local Agency : 1020
 Case Type: Soil only
 Status: Case Closed
 Abate Method: No Action Taken - no action has as yet been taken at the site
 Review Date: Not reported
 Workplan: Not reported
 Pollution Char: Not reported
 Remed Action: Not reported
 Monitoring: Not reported
 Close Date: 01/11/1995
 Release Date: 10/03/1988
 Confirm Leak: Not reported
 Prelim Assess: Not reported
 Remed Plan: Not reported

Map ID
Direction
Distance
Distance (ft.)
Elevation Site

MAP FINDINGS

Database(s) EDR ID Number
EPA ID Number

FOLGER MURPHY PROPERTY (Continued)

S101306319

Cleanup Fund Id : Not reported
Discover Date : 10/03/1988
Enforcement Dt : Not reported
Enf Type: Not reported
Enter Date : 10/03/1988
Funding: Federal Funds
Staff Initials: GAF
How Discovered: Tank Closure
How Stopped: Not reported
Interim : No
Leak Cause: Structure Failure
Leak Source: Tank
MTBE Date : / /
Max MTBE GW : 0 Parts per Billion
MTBE Tested: Site NOT Tested for MTBE.Includes Unknown and Not Analyzed.
Priority: Not reported
Local Case # : 01-0648
Beneficial: Not reported
Staff : BG
GW Qualifier : Not reported
Max MTBE Soil : Not reported
Soil Qualifier : Not reported
Hydr Basin #: Not reported
Operator : Not reported
Oversight Prgm: Local Implementing Agency UST (includes non-LOP cases within LOP jurisdiction)
Oversight Prgm : LIA
Review Date : 01/11/1995
Stop Date : 10/03/1988
Work Suspended No
Responsible Party: BLANK RP
RP Address: Not reported
Global Id: T0600100598
Org Name: Not reported
Contact Person: Not reported
MTBE Conc: 0
Mtbe Fuel: 1
Water System Name: Not reported
Well Name: Not reported
Distance To Lust: 0
Waste Discharge Global ID: Not reported
Waste Disch Assigned Name: Not reported

LUST Region 2:

Region: 2
Case Number: T0600100598
Facility Id: 01-0648
Entered Date: 10/03/1988
Facility Status: Case Closed
Maximum Soil Concentration: 1500
Maximum Groundwater Impact: 0
County : Alameda
Current Benzene: Not reported
MTBE Detected in GW: Not reported
MTBE Detected in Soil: Not reported
MTBE: 0
MTBE Qualify: Not reported

Map ID
 Direction
 Distance
 Distance (ft.)
 Elevation

MAP FINDINGS

EDR ID Number
 EPA ID Number

Site

Database(s)

FOLGER MURPHY PROPERTY (Continued)

S101306319

CORTESE:
 Reg Id: 01-0648
 Region: CORTESE
 Reg By: Leaking Underground Storage Tanks

AS207
 WNW
 1/2-1
 4712 ft.

BAY CENTER PROJECT
1665 65TH ST
EMERYVILLE, CA

Cortese S100354725
N/A

Site 2 of 2 in cluster AS

Relative:
 Lower

CORTESE:
 Reg Id: 01-0157
 Region: CORTESE
 Reg By: Leaking Underground Storage Tanks

Actual:
 14 ft.

208
 ESE
 1/2-1
 4716 ft.

CHILDRENS HOSPITAL OAKLAN
4701 MARTIN LUTHER KING D
OAKLAND, CA 94609

Cortese S102427839
LUST N/A

Relative:
 Higher

State LUST:
 Cross Street: Not reported
 Qty Leaked: Not reported
 Case Number: 01-1724
 Reg Board: 2
 Chemical: Gasoline
 Lead Agency: Local Agency
 Local Agency : 0
 Case Type: Undefined
 Status: No Action
 Abate Method: No Action Taken - no action has as yet been taken at the site
 Review Date: Not reported
 Workplan: 1/2/65
 Pollution Char: Not reported
 Remed Action: Not reported
 Monitoring: Not reported
 Close Date: Not reported
 Release Date: 12/10/1990
 Cleanup Fund Id : Not reported
 Discover Date : 12/10/1990
 Enforcement Dt : Not reported
 Enf Type: Not reported
 Enter Date : 06/22/1993
 Funding: Federal Funds
 Staff Initials: UNK
 How Discovered: Tank Closure
 How Stopped: Not reported
 Interim : No
 Leak Cause: UNK
 Leak Source: UNK
 MTBE Date : / /
 Max MTBE GW : 0 Parts per Billion
 MTBE Tested: Site NOT Tested for MTBE.Includes Unknown and Not Analyzed.
 Priority: Not reported
 Local Case # : 4260
 Beneficial: Not reported
 Staff : BG

Actual:
 87 ft.

Confirm Leak: Not reported
 Prelim Assess: 1/2/65
 Remed Plan: Not reported

Map ID
Direction
Distance
Distance (ft.)
Elevation Site

MAP FINDINGS

Database(s) EDR ID Number
EPA ID Number

CHILDRENS HOSPITAL OAKLAN (Continued)

S102427839

GW Qualifier : Not reported
Max MTBE Soil : Not reported
Soil Qualifier : Not reported
Hydr Basin #: Not reported
Operator : Not reported
Oversight Prgm: Local Oversight Program UST
Oversight Prgm : LOP
Review Date : 02/23/2000
Stop Date : 12/10/1990
Work Suspended No
Responsible Party BLANK RP
RP Address: Not reported
Global Id: T0600101595
Org Name: Not reported
Contact Person: Not reported
MTBE Conc: 0
Mtbe Fuel: 1
Water System Name: Not reported
Well Name: Not reported
Distance To Lust: 0
Waste Discharge Global ID: Not reported
Waste Disch Assigned Name: Not reported

LUST Region 2:

Region: 2
Case Number: T0600101595
Facility Id: 01-1724
Entered Date: 06/22/1993
Facility Status: Preliminary site assessment underway
Maximum Soil Concentration: 0
Maximum Groundwater Impact: 0
County : Alameda
Current Benzene: Not reported
MTBE Detected in GW: Not reported
MTBE Detected in Soil: Not reported
MTBE: 0
MTBE Qualify: Not reported

CORTESE:

Reg Id: 01-1724
Region: CORTESE
Reg By: Leaking Underground Storage Tanks

AT209
NNW
1/2-1
4746 ft.

ASHBY TEXACO
840 ASHBY AVE
BERKELEY, CA 94526

CA FID UST S101623575
Cortese N/A
LUST

Site 1 of 2 in cluster AT

Relative:
Higher

Actual:
48 ft.

State LUST:
Cross Street: Not reported
Qty Leaked: Not reported
Case Number: 01-1243
Reg Board: 2
Chemical: Gasoline
Lead Agency: Local Agency
Local Agency : 1020
Case Type: Other ground water affected
Status: Case Closed
Abate Method: Excavate and Dispose - remove contaminated soil and dispose in approved site

Map ID
Direction
Distance
Distance (ft.)
Elevation

MAP FINDINGS

ASHBY TEXACO (Continued)

EDR ID Number
EPA ID Number
Database(s)

S101623575

Review Date: 02/26/1991
Workplan: 6/30/89
Pollution Char: 5/25/94
Remed Action: Not reported
Monitoring: Not reported
Close Date: 11/18/1999
Release Date: 03/27/1986
Cleanup Fund Id : Not reported
Discover Date : 03/27/1986
Enforcement Dt : 5/23/90
Enf Type: EF
Enter Date : 02/26/1991
Funding: Federal Funds
Staff Initials: GAF
How Discovered: Tank Closure
How Stopped: Not reported
Interim : Yes
Leak Cause: Structure Failure
Leak Source: Tank
MTBE Date : / /
Max MTBE GW : 0 Parts per Billion
MTBE Tested: Site NOT Tested for MTBE.Includes Unknown and Not Analyzed.
Priority: Not reported
Local Case # : 01-1243
Beneficial: Not reported
Staff : BG
GW Qualifier : Not reported
Max MTBE Soil : Not reported
Soil Qualifier : Not reported
Hydr Basin #: Not reported
Operator : Not reported
Oversight Prgm: Local Implementing Agency UST (includes non-LOP cases within LOP jurisdiction)
Oversight Prgm : LIA
Review Date : 11/17/1999
Stop Date : 03/27/1986
Work Suspended No
Responsible Party BLANK RP
RP Address: Not reported
Global Id: T0600101142
Org Name: Not reported
Contact Person: Not reported
MTBE Conc: 0
Mtb Fuel: 1
Water System Name: Not reported
Well Name: Not reported
Distance To Lust: 0
Waste Discharge Global ID: Not reported
Waste Disch Assigned Name: Not reported

LUST Region 2:

Region: 2
Case Number: T0600101142
Facility Id: 01-1243
Entered Date: 02/26/1991
Facility Status: Case Closed
Maximum Soil Concentration: 480
Maximum Groundwater Impact: 9999999

Map ID
Direction
Distance
Distance (ft.)
Elevation Site

MAP FINDINGS

Database(s) EDR ID Number
EPA ID Number

ASHBY TEXACO (Continued)

S101623575

County : Alameda
Current Benzene: 14000
MTBE Detected in GW: Not reported
MTBE Detected in Soil: Not reported
MTBE: 0
MTBE Qualify: Not reported

CORTESE:

Reg Id: 01-1243
Region: CORTESE
Reg By: Leaking Underground Storage Tanks

210
ESE
1/2-1
4764 ft.

NIGHTINGALE PROPERTY
4629 MARTIN L KING WAY
OAKLAND, CA 94609

Cortese S101293722
LUST N/A

Relative:
Higher

Actual:
92 ft.

State LUST:

Cross Street: Not reported
Qty Leaked: Not reported
Case Number: 01-1403
Reg Board: 2
Chemical: Heater Fuel
Lead Agency: Local Agency
Local Agency: 0
Case Type: Soil only
Status: No Action
Abate Method: No Action Taken - no action has as yet been taken at the site
Review Date: 07/15/1993 Confirm Leak: 07/15/1993
Workplan: 1/2/65 Prelim Assess: 1/2/65
Pollution Char: Not reported Remed Plan: Not reported
Remed Action: Not reported
Monitoring: Not reported
Close Date: Not reported
Release Date: 07/15/1992
Cleanup Fund Id: Not reported
Discover Date: 07/15/1992
Enforcement Dt: Not reported
Enf Type: Not reported
Enter Date: 06/17/1993
Funding: Federal Funds
Staff Initials: UNK
How Discovered: Tank Closure
How Stopped: Not reported
Interim: No
Leak Cause: UNK
Leak Source: Tank
MTBE Date: / /
Max MTBE GW: 0 Parts per Billion
MTBE Tested: Not Required to be Tested.
Priority: Not reported
Local Case #: 1489
Beneficial: Not reported
Staff: BG
GW Qualifier: Not reported
Max MTBE Soil: Not reported
Soil Qualifier: Not reported
Hydr Basin #: Not reported
Operator: Not reported
Oversight Prgm: Local Oversight Program UST

Map ID
 Direction
 Distance
 Distance (ft.)
 Elevation Site

MAP FINDINGS

Database(s) EDR ID Number
 EPA ID Number

NIGHTINGALE PROPERTY (Continued)

S101293722

Oversight Prgm : LOP
 Review Date : 08/14/2000
 Stop Date : 07/16/1993
 Work Suspended : No
 Responsible Party: BLANK RP
 RP Address: Not reported
 Global Id: T0600101297
 Org Name: Not reported
 Contact Person: Not reported
 MTBE Conc: 0
 Mtb Fuel: 0
 Water System Name: Not reported
 Well Name: Not reported
 Distance To Lust: 0
 Waste Discharge Global ID: Not reported
 Waste Disch Assigned Name: Not reported

LUST Region 2:

Region: 2
 Case Number: T0600101297
 Facility Id: 01-1403
 Entered Date: 06/17/1993
 Facility Status: Preliminary site assessment underway
 Maximum Soil Concentration: 4000
 Maximum Groundwater Impact: 0
 County : Alameda
 Current Benzene: Not reported
 MTBE Detected in GW: Not reported
 MTBE Detected in Soil: Not reported
 MTBE: 0
 MTBE Qualify: Not reported

CORTESE:

Reg Id: 01-1403
 Region: CORTESE
 Reg By: Leaking Underground Storage Tanks

211
 North
 1/2-1
 4764 ft.

MACBETH HARDWARE COMPANY
930 ASHBY AVE
BERKELEY, CA

Cortese S102432856
LUST N/A

Relative:
Higher

Actual:
54 ft.

State LUST:

Cross Street: Not reported
 Qty Leaked: Not reported
 Case Number: 01-0931
 Reg Board: 2
 Chemical: Gasoline
 Lead Agency: Local Agency
 Local Agency : 1020
 Case Type: Soil only
 Status: Case Closed
 Abate Method: No Action Taken - no action has as yet been taken at the site
 Review Date: Not reported
 Workplan: Not reported
 Pollution Char: Not reported
 Remed Action: Not reported
 Monitoring: Not reported
 Close Date: 10/17/1995
 Release Date: 10/07/1987

Confirm Leak: Not reported
 Prelim Assess: Not reported
 Remed Plan: Not reported

Map ID
Direction
Distance
Distance (ft.)
Elevation Site

MAP FINDINGS

Database(s) EDR ID Number
EPA ID Number

MACBETH HARDWARE COMPANY (Continued)

S102432856

Cleanup Fund Id : Not reported
Discover Date : 10/07/1987
Enforcement Dt : Not reported
Enf Type: Not reported
Enter Date : 10/07/1987
Funding: Federal Funds
Staff Initials: GAF
How Discovered: Tank Closure
How Stopped: Not reported
Interim : No
Leak Cause: Structure Failure
Leak Source: Tank
MTBE Date : / /
Max MTBE GW : 0 Parts per Billion
MTBE Tested: Site NOT Tested for MTBE. Includes Unknown and Not Analyzed.
Priority: Not reported
Local Case # : 01-0931
Beneficial: Not reported
Staff : BG
GW Qualifier : Not reported
Max MTBE Soil : Not reported
Soil Qualifier : Not reported
Hydr Basin #: Not reported
Operator : Not reported
Oversight Prgm: Local Implementing Agency UST (includes non-LOP cases within LOP jurisdiction)
Oversight Prgm : LIA
Review Date : 10/17/1995
Stop Date : 10/07/1987
Work Suspended No
Responsible Party BLANK RP
RP Address: Not reported
Global Id: T0600100856
Org Name: Not reported
Contact Person: Not reported
MTBE Conc: 0
Mtb Fuel: 1
Water System Name: Not reported
Well Name: Not reported
Distance To Lust: 0
Waste Discharge Global ID: Not reported
Waste Disch Assigned Name: Not reported

LUST Region 2:

Region: 2
Case Number: T0600100856
Facility Id: 01-0931
Entered Date: 10/07/1987
Facility Status: Case Closed
Maximum Soil Concentration: 30
Maximum Groundwater Impact: 0
County : Alameda
Current Benzene: Not reported
MTBE Detected in GW: Not reported
MTBE Detected in Soil: Not reported
MTBE: 0
MTBE Qualify: Not reported

Map ID
 Direction
 Distance
 Distance (ft.)
 Elevation

MAP FINDINGS

MACBETH HARDWARE COMPANY (Continued)

EDR ID Number
 EPA ID Number

S102432856

CORTESE:
 Reg Id: 01-0931
 Region: CORTESE
 Reg By: Leaking Underground Storage Tanks

**212
 NW
 1/2-1
 4771 ft.**

**GRING PEST CONTROL SERVICE, IN
 741 FOLGER AVE
 BERKELEY, CA 94710**

**CA FID UST S101624609
 Cortase N/A
 LUST**

**Relative:
 Lower**

State LUST:

**Actual:
 24 ft.**

Cross Street: Not reported
 Qty Leaked: Not reported
 Case Number: 01-0724
 Reg Board: 2
 Chemical: Gasoline
 Lead Agency: Local Agency
 Local Agency: 1020
 Case Type: Other ground water affected
 Status: Post remedial action monitoring
 Abate Method: No Action Taken - no action has as yet been taken at the site
 Review Date: 01/24/1996
 Workplan: Not reported
 Pollution Char: Not reported
 Remed Action: Not reported
 Monitoring: 4/1/01
 Close Date: Not reported
 Release Date: 02/23/1987
 Cleanup Fund Id: Not reported
 Discover Date: 02/23/1987
 Enforcement Dt: Not reported
 Enf Type: Not reported
 Enter Date: 01/24/1996
 Funding: Federal Funds
 Staff Initials: GAF
 How Discovered: Tank Closure
 How Stopped: Not reported
 Interim: No
 Leak Cause: Structure Failure
 Leak Source: Tank
 MTBE Date: / /
 Max MTBE GW: 0 Parts per Billion
 MTBE Tested: Site NOT Tested for MTBE. Includes Unknown and Not Analyzed.
 Priority: Not reported
 Local Case #: 01-0724
 Beneficial: Not reported
 Staff: BG
 GW Qualifier: Not reported
 Max MTBE Soil: Not reported
 Soil Qualifier: Not reported
 Hydr Basin #: Not reported
 Operator: Not reported
 Oversight Prgm: Local Implementing Agency UST (includes non-LOP cases within LOP jurisdiction)
 Oversight Prgm: LIA
 Review Date: 01/24/1996
 Stop Date: 02/23/1987
 Work Suspended: No

Map ID
 Direction
 Distance
 Distance (ft.)
 Elevation Site

MAP FINDINGS

Database(s) EDR ID Number
 EPA ID Number

GRING PEST CONTROL SERVICE, IN (Continued)

S101624609

Responsible Party: ROBERT SCHWEIRS
 RP Address: 741 FOLGER AVENUE
 Global Id: T0600100668
 Org Name: Not reported
 Contact Person: Not reported
 MTBE Conc: 0
 Mibe Fuel: 1
 Water System Name: Not reported
 Well Name: Not reported
 Distance To Lust: 0
 Waste Discharge Global ID: Not reported
 Waste Disch Assigned Name: Not reported

LUST Region 2:

Region: 2
 Case Number: T0600100668
 Facility Id: 01-0724
 Entered Date: 01/24/1996
 Facility Status: Post remedial action monitoring
 Maximum Soil Concentration: 150
 Maximum Groundwater Impact: 933000
 County: Alameda
 Current Benzene: 58800
 MTBE Detected in GW: Not reported
 MTBE Detected in Soil: Not reported
 MTBE: 0
 MTBE Qualify: Not reported

CORTESE:

Reg Id: 01-0724
 Region: CORTESE
 Reg By: Leaking Underground Storage Tanks

213
 NNW
 1/2-1
 4772 ft.

UNION OIL CO, CALIF.
901 ASHBY AVE
BERKELEY, CA 94710

CA FID UST S101580158
HAZNET N/A
Cortese
CA WDS
CA SLIC
LUST

Relative:
 Higher

Actual:
 52 ft.

State LUST:

Cross Street: Not reported
 Qty Leaked: Not reported
 Case Number: 01-1444
 Reg Board: 2
 Chemical: Gasoline
 Lead Agency: Local Agency
 Local Agency: 1020
 Case Type: Other ground water affected
 Status: Remedial action (cleanup) Underway
 Abate Method: Remove Free Product - remove floating product from water table, Pump and Treat Ground Water - generally employed to remove dissolved contaminants, Vent Soil - bore holes in soil to allow volatilization of contaminants
 Review Date: Not reported
 Workplan: 5/8/86
 Pollution Char: 10/14/86
 Remed Action: 8/17/88
 Monitoring: Not reported
 Close Date: Not reported
 Confirm Leak: Not reported
 Prelim Assess: 5/8/86
 Remed Plan: 10/14/86

Map ID
Direction
Distance
Distance (ft.)
Elevation Site

MAP FINDINGS

Database(s) EDR ID Number
EPA ID Number

UNION OIL CO, CALIF. (Continued)

S101580158

Release Date: 06/20/1986
Cleanup Fund Id : Not reported
Discover Date : 06/20/1986
Enforcement Dt : Not reported
Enf Type: Not reported
Enter Date : 06/20/1986
Funding: Federal Funds
Staff Initials: GAF
How Discovered: Tank Closure
How Stopped: Not reported
Interim : Yes
Leak Cause: Structure Failure
Leak Source: Tank
MTBE Date : 08/28/1998
Max MTBE GW : 72000 Parts per Billion
MTBE Tested: MTBE Detected. Site tested for MTBE & MTBE detected
Priority: Not reported
Local Case # : 01-1444
Beneficial: Not reported
Staff : BG
GW Qualifier : Not reported
Max MTBE Soil : Not reported
Soil Qualifier : Not reported
Hydr Basin #: Not reported
Operator : Not reported
Oversight Prgm: Local Implementing Agency UST (includes non-LOP cases within LOP jurisdiction)
Oversight Prgm : LIA
Review Date : 08/02/2001
Stop Date : 06/20/1986
Work Suspended :No
Responsible Party:BLANK RP
RP Address: Not reported
Global Id: T0600101333
Org Name: Not reported
Contact Person: Not reported
MTBE Conc: 1
Mtbe Fuel: 1
Water System Name: Not reported
Well Name: Not reported
Distance To Lust: 0
Waste Discharge Global ID: Not reported
Waste Disch Assigned Name: Not reported

Cross Street: Not reported
Qty Leaked: 0
Case Number 01S0173
Reg Board: 2
Chemical: Gasoline
Lead Agency: Regional Board
Local Agency : 1020
Case Type: Undefined
Status: Leak being confirmed
Review Date: 01/29/1997
Workplan: Not reported
Pollution Char: Not reported
Remed Action: Not reported

Confirm Leak: 01/29/1997
Prelim Assess: Not reported
Remed Plan: Not reported

Map ID
Direction
Distance
Distance (ft.)
Elevation Site

MAP FINDINGS

Database(s) EDR ID Number
EPA ID Number

UNION OIL CO, CALIF. (Continued)

S101580158

Monitoring: Not reported
Close Date: Not reported
Release Date: 01/01/1985
Cleanup Fund Id : Not reported
Discover Date : / /
Enforcement Dt : Not reported
Enf Type: Not reported
Enter Date : / /
Funding: Not reported
Staff Initials: GAF
How Discovered: Tank Closure
How Stopped: Not reported
Interim : Not reported
Leak Cause: UNK
Leak Source: UNK
MTBE Date : / /
Max MTBE GW : 0 Parts per Billion
MTBE Tested: Site NOT Tested for MTBE.Includes Unknown and Not Analyzed.
Priority: Not reported
Local Case # : Not reported
Beneficial: Not reported
Staff : BG
GW Qualifier : Not reported
Max MTBE Soil : Not reported
Soil Qualifier : Not reported
Hydr Basin #: Not reported
Operator : Not reported
Oversight Prgm: Spills, Leaks, Investigations and Cleanup UST
Oversight Prgm : SLIC
Review Date : Not reported
Stop Date : / /
Work Suspended :No
Responsible Party:BLANK RP
RP Address: Not reported
Global Id: T0600191508
Org Name: Not reported
Contact Person: Not reported
MTBE Conc: 0
Mtbe Fuel: 1
Water System Name: Not reported
Well Name: Not reported
Distance To Lust: 0
Waste Discharge Global ID: Not reported
Waste Disch Assigned Name: Not reported

LUST Region 2:

Region: 2
Case Number: T0600101333
Facility Id: 01-1444
Entered Date: 06/20/1986
Facility Status: Remedial action (cleanup) Underway
Maximum Soil Concentration: 820
Maximum Groundwater Impact: 590000
County : Alameda
Current Benzene: 6300
MTBE Detected in GW: 72000
MTBE Detected in Soil: Not reported
MTBE: 72000

Map ID
Direction
Distance
Distance (ft.)
Elevation Site

MAP FINDINGS

Database(s) EDR ID Number
EPA ID Number

UNION OIL CO, CALIF. (Continued)

S101580158

MTBE Qualify: Not reported
Region: 2
Case Number: T0600191508
Facility Id: 01S0173
Entered Date: / /
Facility Status: Leak being confirmed
Maximum Soil Concentration: 0
Maximum Groundwater Impact: 0
County: Alameda
Current Benzene: 0
MTBE Detected in GW: Not reported
MTBE Detected in Soil: Not reported
MTBE: 0
MTBE Qualify: 0

HAZNET:

Gepaid: CAD982059784
Tepaid: CAD009452657
Gen County: 1
Tsd County: San Mateo
Tons: .2668
Category: Aqueous solution with 10% or more total organic residues
Disposal Method: Recycler
Contact: UNION OIL COMPANY OF CALIFORNI
Telephone: (714) 428-6560
Mailing Address: PO BOX 25376
SANTA ANA, CA 92799 - 5376
County 1
Gepaid: CAD982059784
Tepaid: CAD009452657
Gen County: 1
Tsd County: San Mateo
Tons: .1668
Category: Aqueous solution with less than 10% total organic residues
Disposal Method: Recycler
Contact: UNION OIL COMPANY OF CALIFORNI
Telephone: (714) 428-6560
Mailing Address: PO BOX 25376
SANTA ANA, CA 92799 - 5376
County 1
Gepaid: CAD982059784
Tepaid: CAD009452657
Gen County: 1
Tsd County: San Mateo
Tons: .4544
Category: Aqueous solution with 10% or more total organic residues
Disposal Method: Recycler
Contact: UNION OIL COMPANY OF CALIFORNI
Telephone: (714) 428-6560
Mailing Address: PO BOX 25376
SANTA ANA, CA 92799 - 5376
County 1

CORTESE:

Reg Id: 01-1444
Region: CORTESE
Reg By: Leaking Underground Storage Tanks

Map ID
 Direction
 Distance
 Distance (ft.)
 Elevation Site

MAP FINDINGS

Database(s) EDR ID Number
 EPA ID Number

UNION OIL CO, CALIF. (Continued)

S101580158

FID:

Facility ID:	01001558	Regulate ID:	00012769
Reg By:	Active Underground Storage Tank Location		
Cortese Code:	Not reported	SIC Code:	Not reported
Status:	Active	Facility Tel:	(415) 843-6809
Mail To:	Not reported 2175 NORTH CALIFORNIA ST BERKELEY, CA 94710		
Contact:	Not reported	Contact Tel:	Not reported
DUNS No:	Not reported	NPDES No:	Not reported
Creation:	10/22/93	Modified:	00/00/00
EPA ID:	Not reported		
Comments:	Not reported		

SLIC Region 2:

Facility ID:	01S0173		
Region:	2		
Facility Status:	Active		Not reported
Staff:	BG		Not reported
Last Site Update:	01/31/1992		
NPL Status:	Not an NPL site	Discovery Date:	Not reported
Case List:	SLIC	Imaged:	No
Date Closed:	Not reported		
Abate Method:	Not reported	Substance:	Not reported
Case Type:	TK	Sample Date:	Not reported
Contamination:	Not reported		
Lead:	RWQCB		
Contamination Level:			
Number of Municipal Wells Contaminated by Site:	0		
Number of Private Wells Contaminated by Site:	0		
Soil Removal or Contaminant Action Started:			
Soil Removal or Contaminant Action Completed:	0		
On-Site Groundwater Extraction or Containment is Needed:	0		
On-Site Groundwater Extraction or Containment Started:			
Off-Site Groundwater Extraction or Containment is Needed:	0		
Off-Site Groundwater Extraction or Containment Started:			
Length of Contamination Plume (Feet):	0		
Depth of Contamination Plume (Feet):	0		
Wells Closed Due To Contamination of Site:			
Date of Wells Closure:			
Nearest Public or Private Drinking Water Well (Feet):	0		
Under Jurisdiction of Lead Agency Date:			
Latitude/Longitude:	38 / -122		
Flow Rate:	0		
Flow Date:			
Percent of Contaminants Contained:	0		
Contaminant Type:			
EPA ID:			
Stages of Site Investigation Process Initiated:			
Begun Characterization :		Not reported	
Completed Characterization :		Not reported	
Begun Remediation:		Not reported	
Completed Remediation:		Not reported	
Submitted Remediation Plan:		Not reported	
Approved Remediation Plan:		Not reported	
Begun Final Remedial Action:		Not reported	
Completed Final Remedial Action:		Not reported	

Map ID
 Direction
 Distance
 Distance (ft.)
 Elevation Site

MAP FINDINGS

Database(s) EDR ID Number
 EPA ID Number

UNION OIL CO, CALIF. (Continued)

S101580158

Facility Desc: Not reported
 Comment: Not reported

WDS:

Facility ID: San Francisco Bay 019255001
 Facility Contact: David Dewitt Facility Telephone: Not reported
 SIC Code: 5541 SIC Code 2: Not reported
 Agency Name: TOSCO MARKETING COMPANY
 Agency Address: 2000 CROW CANYON PL, STE 400
 SAN RAMON 94583
 Agency Contact: DAVE DEWITT Agency Phone: (925) 277-2384
 Design Flow: 0 Million Gal/Day Baseline Flow: 0 Million Gal/Day
 Facility Type: Other - Does not fall into the category of Municipal/Domestic, Industrial, Agricultural
 or Solid Waste (Class I, II or III)
 Facility Status: Active - Any facility with a continuous or seasonal discharge that is under Waste
 Discharge Requirements.
 Agency Type: Private
 Waste Type: Contaminated Ground Water - Hazardous/Influent or Solid Wastes that contain toxic,
 corrosive, ignitable or reactive substances and must be managed according to applicable
 DOHS standards.
 Threat to Water: Moderate Threat to Water Quality. A violation could have a major adverse impact on
 receiving biota, can cause aesthetic impairment to a significant human population, or
 render unusable a potential domestic or municipal water supply. Awsthetic impairment
 would include nuisance from a waste treatment facility.
 Complexity: Category B - Any facility having a physical, chemical, or biological waste treatment
 system (except for septic systems with subsurface disposal), or any Class II or III
 disposal site, or facilities without treatment systems that are complex, such as marinas
 with petroleum products, solid wastes, and sewage pump out facilities.
 Reclamation: No reclamation requirements associated with this facility.
 POTW: The facility is not a POTW.
 NPDES Number: CAG912002 The 1st 2 characters designate the state. The remaining 7 are assigned by the
 Regional Board
 Subregion: 2

214
 South
 1/2-1
 4776 ft.

CITY WOOD
3423 HARLAN ST
OAKLAND, CA 94608

Cortese S102428103
LUST N/A

Relative:
 Lower

State LUST:

Actual:
 25 ft.

Cross Street: Not reported
 Qty Leaked: Not reported
 Case Number: 01-0181
 Reg Board: 2
 Chemical: Waste Oil
 Lead Agency: Local Agency
 Local Agency: 0
 Case Type: Soil only
 Status: Case Closed
 Abate Method: Excavate and Dispose - remove contaminated soil and dispose in approved
 site
 Review Date: 03/23/1992 Confirm Leak: 03/23/1992
 Workplan: Not reported Prelim Assess: Not reported
 Pollution Char: Not reported Remed Plan: Not reported
 Remed Action: Not reported
 Monitoring: Not reported
 Close Date: 02/15/1995
 Release Date: 08/10/1988
 Cleanup Fund Id: Not reported

Map ID
Direction
Distance
Distance (ft.)
Elevation Site

MAP FINDINGS

Database(s) EDR ID Number
EPA ID Number

CITY WOOD (Continued)

S102428103

Discover Date : 08/10/1988
Enforcement Dt : 3/23/92
Enf Type: EF
Enter Date : 08/15/1988
Funding: Federal Funds
Staff Initials: UNK
How Discovered: Tank Closure
How Stopped: Not reported
Interim : Yes
Leak Cause: Structure Failure
Leak Source: Tank
MTBE Date : / /
Max MTBE GW : 0 Parts per Billion
MTBE Tested: Not Required to be Tested.
Priority: Not reported
Local Case # : 3772
Beneficial: Not reported
Staff : BG
GW Qualifier : Not reported
Max MTBE Soil : Not reported
Soil Qualifier : Not reported
Hydr Basin #: Not reported
Operator : Not reported
Oversight Prgm: Local Oversight Program UST
Oversight Prgm : LOP
Review Date : 06/20/1995
Stop Date : 08/10/1988
Work Suspended :No
Responsible Party:BLANK RP
RP Address: Not reported
Global Id: T0600100168
Org Name: Not reported
Contact Person: Not reported
MTBE Conc: 0
Mtbe Fuel: 0
Water System Name: Not reported
Well Name: Not reported
Distance To Lust: 0
Waste Discharge Global ID: Not reported
Waste Disch Assigned Name: Not reported

LUST Region 2:

Region: 2
Case Number: T0600100168
Facility Id: 01-0181
Entered Date: 08/15/1988
Facility Status: Case Closed
Maximum Soil Concentration: 670
Maximum Groundwater Impact: 0
County : Alameda
Current Benzene: Not reported
MTBE Detected in GW: Not reported
MTBE Detected in Soil: Not reported
MTBE: 0
MTBE Qualify: Not reported

CORTESE:

Reg Id: 01-0181

Map ID
 Direction
 Distance
 Distance (ft.)
 Elevation

MAP FINDINGS

CITY WOOD (Continued)

EDR ID Number
 EPA ID Number

Database(s)

Region: CORTESE
 Reg By: Leaking Underground Storage Tanks

S102428103

AU215
 South
 1/2-1
 4784 ft.

3516 ADALINE ST
OAKLAND, CA

CHMIRS S105634351
 N/A

Site 1 of 2 in cluster AU

Relative:
 Lower

CHMIRS:

Actual:
 31 ft.

OES Control Number:	3716	DOT ID:	Not reported
DOT Hazard Class:	Not Reported		
Chemical Name:	used motor oil		
Extent of Release:	Not reported		
CAS Number:	Not reported	Quantity Released:	5 (55gal drums)
Environmental Contamination:	None Reported	Property Use:	Not reported
Incident Date:	Not reported	Date Completed:	Not reported
Time Completed :	Not reported		
Physical State Stored :	Not reported		
Physical State Released :	Not reported		
Release Unit :	Not reported		
Container Description :	Not reported		
Container Type :	Not reported		
Container Material :	Not reported		
Level Of Container :	Not reported		
Container Capacity :	Not reported		
Container Capacity Units (code) :	Not reported		
Extent Of Release (code) :	Not reported		
Agency Id Number :	Not reported		
Agency Incident Number :	Not reported		
OES Incident Number :	3716		
Time Notified :	Not reported		
Surrounding Area :	Not reported		
Estimated Temperature :	Not reported		
Property Management :	Not reported		
More Than Two Substances Involved? :	Not reported		
Special Studies 1 :	Not reported		
Special Studies 2 :	Not reported		
Special Studies 3 :	Not reported		
Special Studies 4 :	Not reported		
Special Studies 5 :	Not reported		
Special Studies 6 :	Not reported		
Responding Agency Personnel # Of Injuries :	NO		
Responding Agency Personnel # Of Fatalities :	NO		
Resp Agency Personnel # Of Decontaminated :	Not reported		
Others Number Of Decontaminated :	Not reported		
Others Number Of Injuries :	Not reported		
Others Number Of Fatalities :	Not reported		
Vehicle Make/year :	Not reported		
Vehicle License Number :	Not reported		
Vehicle State :	Not reported		
Vehicle Id Number :	Not reported		
CA/DOT/PUC/ICC Number :	Not reported		
Company Name :	Not reported		
Reporting Officer Name/ID :	Not reported		
Report Date :	Not reported		
Comments :	Not reported		
Facility Telephone Number :	Not reported		
Waterway Involved :	YES		

Map ID
 Direction
 Distance
 Distance (ft.)
 Elevation Site

MAP FINDINGS

Database(s) EDR ID Number
 EPA ID Number

(Continued)

S105634351

Waterway : Not reported
 Spill Site : RD
 Cleanup By : under dir of co/doh
 Containment : NO
 What Happened : abandoned
 Date/Time : 8/19/94 0753
 Evacuations : NO
 Type : PETROLEUM
 Other : Not reported
 Chemical 1 : Not Reported
 Chemical 2 : Not Reported
 Chemical 3 : Not Reported

AU216 CITY OF PARIS CLEANING AND DRY
 South 3516 ADELINE ST
 1/2-1 OAKLAND, CA 94608
 4785 ft

CA FID UST S101624417
 Cortese N/A
 LUST

Site 2 of 2 in cluster AU

Relative:
 Lower

State LUST:

Actual:
 31 ft.

Cross Street: Not reported
 Qty Leaked: Not reported
 Case Number 01-0415
 Reg Board: 2
 Chemical: Gasoline
 Lead Agency: Local Agency
 Local Agency : 0
 Case Type: Other ground water affected
 Status: No Action
 Abate Method: Excavate and Treat - remove contaminated soil and treat (includes spreading or land farming), Enhanced Biodegradation - use of any available technology to promote bacterial decomposition of contaminants

Review Date: Not reported	Confirm Leak: Not reported
Workplan: 6/5/92	Prelim Assess: 6/5/92
Pollution Char: Not reported	Remed Plan: Not reported
Remed Action: Not reported	
Monitoring: Not reported	
Close Date: Not reported	
Release Date: 10/04/1990	
Cleanup Fund Id : Not reported	
Discover Date : 10/04/1990	
Enforcement Dt : Not reported	
Enf Type: Not reported	
Enter Date : 11/27/1990	
Funding: Federal Funds	
Staff Initials: UNK	
How Discovered: Tank Closure	
How Stopped: Not reported	
Interim : Yes	
Leak Cause: Structure Failure	
Leak Source: Tank	
MTBE Date : 01/02/1965	
Max MTBE GW : 5 Parts per Billion	
MTBE Tested: MTBE Detected. Site tested for MTBE & MTBE detected	
Priority: Not reported	
Local Case # : 819	
Beneficial: Not reported	
Staff : BG	

Map ID
Direction
Distance
Distance (ft.)
Elevation Site

MAP FINDINGS

Database(s) EDR ID Number
EPA ID Number

CITY OF PARIS CLEANING AND DRY (Continued)

S101624417

GW Qualifier : <
Max MTBE Soil : Not reported
Soil Qualifier : Not reported
Hydr Basin #: Not reported
Operator : Not reported
Oversight Prgm: Local Oversight Program UST
Oversight Prgm : LOP
Review Date : 04/03/2001
Stop Date : 11/08/1990
Work Suspended No
Responsible Party: BLANK RP
RP Address: Not reported
Global Id: T0600100379
Org Name: Not reported
Contact Person: Not reported
MTBE Conc: 1
Mtbe Fuel: 1
Water System Name: Not reported
Well Name: Not reported
Distance To LUST: 0
Waste Discharge Global ID: Not reported
Waste Disch Assigned Name: Not reported

LUST Region 2:

Region: 2
Case Number: T0600100379
Facility Id: 01-0415
Entered Date: 11/27/1990
Facility Status: Preliminary site assessment underway
Maximum Soil Concentration: 1000
Maximum Groundwater Impact: 0
County : Alameda
Current Benzene: Not reported
MTBE Detected in GW: 5
MTBE Detected in Soil: Not reported
MTBE: 0
MTBE Qualify: Not reported

CORTESE:

Reg Id: 01-0415
Region: CORTESE
Reg By: Leaking Underground Storage Tanks

AT217 90194
NNW 2995 SAN PABLO AVE
1/2-1 BERKELEY, CA 94702
4803 ft.

CA FID UST S101624564
Cortese N/A
LUST

Site 2 of 2 in cluster AT

Relative:
Higher

Actual:
49 ft.

State LUST:

Cross Street: Not reported
Qty Leaked: Not reported
Case Number 01-0353
Reg Board: 2
Chemical: Waste Oil
Lead Agency: Local Agency
Local Agency : 1020
Case Type: Other ground water affected
Status: Case Closed
Abate Method: Excavate and Dispose - remove contaminated soil and dispose in approved site

Map ID
 Direction
 Distance
 Distance (ft.)
 Elevation Site

MAP FINDINGS

Database(s) EDR ID Number
 EPA ID Number

90194 (Continued)

S101624564

Review Date:	Not reported	Confirm Leak:	Not reported
Workplan:	11/19/88	Prelim Assess:	11/19/88
Pollution Char:	Not reported	Remed Plan:	Not reported
Remed Action:	Not reported		
Monitoring:	Not reported		
Close Date:	07/11/1995		
Release Date:	10/18/1988		
Cleanup Fund Id :	Not reported		
Discover Date :	10/18/1988		
Enforcement Dt :	Not reported		
Enf Type:	Not reported		
Enter Date :	10/01/1988		
Funding:	Federal Funds		
Staff Initials:	GAF		
How Discovered:	Tank Closure		
How Stopped:	Not reported		
Interim :	Yes		
Leak Cause:	Structure Failure		
Leak Source:	Tank		
MTBE Date :	/ /		
Max MTBE GW :	0 Parts per Billion		
MTBE Tested:	Not Required to be Tested.		
Priority:	Not reported		
Local Case # :	01-0353		
Beneficial:	Not reported		
Staff :	BG		
GW Qualifier :	Not reported		
Max MTBE Soil :	Not reported		
Soil Qualifier :	Not reported		
Hydr Basin #:	Not reported		
Operator :	Not reported		
Oversight Prgm:	Local Implementing Agency UST (includes non-LOP cases within LOP jurisdiction)		
Oversight Prgm :	LIA		
Review Date :	08/15/1994		
Stop Date :	10/18/1988		
Work Suspended :	No		
Responsible Party:	BLANK RP		
RP Address:	Not reported		
Global Id:	T0600100325		
Org Name:	Not reported		
Contact Person:	Not reported		
MTBE Conc:	0		
Mtbe Fuel:	0		
Water System Name:	Not reported		
Well Name:	Not reported		
Distance To Lust:	0		
Waste Discharge Global ID:	Not reported		
Waste Disch Assigned Name:	Not reported		

LUST Region 2:

Region:	2
Case Number:	T0600100325
Facility Id:	01-0353
Entered Date:	10/01/1988
Facility Status:	Case Closed
Maximum Soil Concentration:	20000
Maximum Groundwater Impact:	1300

Map ID
 Direction
 Distance
 Distance (ft.)
 Elevation Site

MAP FINDINGS

Database(s) EDR ID Number
 EPA ID Number

90194 (Continued)

S101624564

County : Alameda
 Current Benzene: 0
 MTBE Detected in GW: Not reported
 MTBE Detected in Soil: Not reported
 MTBE: 0
 MTBE Qualify: Not reported

CORTESE:

Reg Id: 01-0353
 Region: CORTESE
 Reg By: Leaking Underground Storage Tanks

**218
 NNW
 1/2-1
 4825 ft.**

**WEATHERFORD BMW
 735 ASHBY AVE
 BERKELEY, CA 94710**

**HAZNET S101306293
 Cortese N/A
 LUST**

**Relative:
 Equal**

**Actual:
 42 ft.**

State LUST:

Cross Street: Not reported
 Qty Leaked: Not reported
 Case Number: 01-1803
 Reg Board: 2
 Chemical: Waste Oil
 Lead Agency: Local Agency
 Local Agency : 1020
 Case Type: Soil only
 Status: No Action
 Abate Method: No Action Taken - no action has as yet been taken at the site
 Review Date: 07/14/1993
 Workplan: Not reported
 Pollution Char: Not reported
 Remed Action: Not reported
 Monitoring: Not reported
 Close Date: Not reported
 Release Date: 07/14/1993
 Cleanup Fund Id : Not reported
 Discover Date : 07/14/1996
 Enforcement Dt : Not reported
 Enf Type: Not reported
 Enter Date : 07/14/1993
 Funding: Federal Funds
 Staff Initials: GAF
 How Discovered: Tank Closure
 How Stopped: Not reported
 Interim : No
 Leak Cause: UNK
 Leak Source: UNK
 MTBE Date : / /
 Max MTBE GW : 0 Parts per Billion
 MTBE Tested: Not Required to be Tested.
 Priority: Not reported
 Local Case # : 01-1803
 Beneficial: Not reported
 Staff : BG
 GW Qualifier : Not reported
 Max MTBE Soil : Not reported
 Soil Qualifier : Not reported
 Hydr Basin #: Not reported
 Operator : Not reported
 Oversight Prgm: Local Implementing Agency UST (includes non-LOP cases within LOP jurisdiction)

Confirm Leak: 07/14/1993
 Prelim Assess: Not reported
 Remed Plan: Not reported

Map ID
Direction
Distance
Distance (ft.)
Elevation Site

MAP FINDINGS

Database(s) EDR ID Number
EPA ID Number

WEATHERFORD BMW (Continued)

S101306293

Oversight Prgm : LIA
Review Date : 07/14/1993
Stop Date : 07/14/1993
Work Suspended No
Responsible PartyBLANK RP
RP Address: Not reported
Global Id: T0600101671
Org Name: Not reported
Contact Person: Not reported
MTBE Conc: 0
Mlbe Fuel: 0
Water System Name: Not reported
Well Name: Not reported
Distance To Lust: 0
Waste Discharge Global ID: Not reported
Waste Disch Assigned Name: Not reported

LUST Region 2:

Region: 2
Case Number: T0600101671
Facility Id: 01-1803
Entered Date: 07/14/1993
Facility Status: Pollution Characterization
Maximum Soil Concentration: 2100
Maximum Groundwater Impact: 0
County : Alameda
Current Benzene: Not reported
MTBE Detected in GW: Not reported
MTBE Detected in Soil: Not reported
MTBE: 0
MTBE Qualify: Not reported

HAZNET:

Gepaid: CAD981658503
Tepaid: CAD009452657
Gen County: 1
Tsd County: San Mateo
Tons: 7.5266
Category: Unspecified organic liquid mixture
Disposal Method: Recycler
Contact: N I MOTORS
Telephone: (415) 788-6202
Mailing Address: 735 ASHBY AVE
BERKELEY, CA 94710 - 2803
County 1
Gepaid: CAD981658503
Tepaid: CAD009452657
Gen County: 1
Tsd County: San Mateo
Tons: .1250
Category: Other organic solids
Disposal Method: Recycler
Contact: N I MOTORS
Telephone: (415) 788-6202
Mailing Address: 735 ASHBY AVE
BERKELEY, CA 94710 - 2803
County 1

Map ID
Direction
Distance
Distance (ft.)
Elevation Site

MAP FINDINGS

Database(s) EDR ID Number
EPA ID Number

WEATHERFORD BMW (Continued)

S101306293

Gepaid: CAD981658503
Tepaid: CAD009452657
Gen County: 1
Tsd County: San Mateo
Tons: 7.4642
Category: Unspecified organic liquid mixture
Disposal Method: Recycler
Contact: N I MOTORS
Telephone: (415) 788-6202
Mailing Address: 735 ASHBY AVE
BERKELEY, CA 94710 - 2803
County 1

Gepaid: CAD981658503
Tepaid: CAD009452657
Gen County: 1
Tsd County: San Mateo
Tons: 1.7930
Category: Unspecified organic liquid mixture
Disposal Method: Not reported
Contact: N I MOTORS
Telephone: (415) 788-6202
Mailing Address: 735 ASHBY AVE
BERKELEY, CA 94710 - 2803
County 1

Gepaid: CAD981658503
Tepaid: CAD009452657
Gen County: 1
Tsd County: San Mateo
Tons: 3.8779
Category: Unspecified organic liquid mixture
Disposal Method: Recycler
Contact: N I MOTORS
Telephone: (415) 788-6202
Mailing Address: 735 ASHBY AVE
BERKELEY, CA 94710 - 2803
County 1

The CA HAZNET database contains 11 additional records for this site.
Please click here or contact your EDR Account Executive for more information.

CORTESE:

Reg Id: 01-1803
Region: CORTESE
Reg By: Leaking Underground Storage Tanks

AV219
North
1/2-1
4840 ft.
Relative:
Higher
Actual:
59 ft.

1001 ASHBY AV.
BERKELEY, CA 29174
Site 1 of 2 in cluster AV

CHMIRS S105671923
N/A

Map ID
 Direction
 Distance
 Distance (ft.)
 Elevation Site

MAP FINDINGS

Database(s) EDR ID Number
 EPA ID Number

(Continued)

S105671923

CHMIRS:

OES Control Number:	01-5334	DOT ID:	Not reported
DOT Hazard Class:	Not Reported		
Chemical Name:	Asphalt AR 4000		
Extent of Release:	Not reported		
CAS Number:	Not reported	Quantity Released:	unknown
Environmental Contamination:	None Reported	Property Use:	Not reported
Incident Date:	Not reported	Date Completed:	9/19/01
Time Completed :	Not reported		
Physical State Stored :	Not reported		
Physical State Released :	Not reported		
Release Unit :	Not reported		
Container Description :	Not reported		
Container Type :	Not reported		
Container Material :	Not reported		
Level Of Container :	Not reported		
Container Capacity :	Not reported		
Container Capacity Units (code) :	Not reported		
Extent Of Release (code) :	Not reported		
Agency Id Number :	Not reported		
Agency Incident Number :	Not reported		
OES Incident Number :	01-5334		
Time Notified :	Not reported		
Surrounding Area :	Not reported		
Estimated Temperature :	Not reported		
Property Management :	Not reported		
More Than Two Substances Involved? :	Not reported		
Special Studies 1 :	Not reported		
Special Studies 2 :	Not reported		
Special Studies 3 :	Not reported		
Special Studies 4 :	Not reported		
Special Studies 5 :	Not reported		
Special Studies 6 :	Not reported		
Responding Agency Personel # Of Injuries :	0		
Responding Agency Personel # Of Fatalities :	0		
Resp Agncy Personel # Of Decontaminated :	Not reported		
Others Number Of Decontaminated :	Not reported		
Others Number Of Injuries :	Not reported		
Others Number Of Fatalities :	Not reported		
Vehicle Make/year :	Not reported		
Vehicle License Number :	Not reported		
Vehicle State :	Not reported		
Vehicle Id Number :	Not reported		
CA/DOT/PUC/ICC Number :	Not reported		
Company Name :	Not reported		
Reporting Officer Name/ID :	Not reported		
Report Date :	Not reported		
Comments :	Not reported		
Facility Telephone Number :	Not reported		
Waterway Involved :	No		
Waterway :	Not reported		
Spill Site :	Merchant/Business		
Cleanup By :	Unknown		
Containment :	Yes		
What Happened :	When an asphalt tank was heated up a pressure release valve released a small amount of vapor.		
Date/Time :	9/19/01 1230		

Map ID
 Direction
 Distance
 Distance (ft.)
 Elevation

MAP FINDINGS

Site

Database(s)

EDR ID Number
 EPA ID Number

(Continued)

S105671923

Evacuations : 0
 Type : VAPOR
 Other : Not reported
 Chemical 1 : Not Reported
 Chemical 2 : Not Reported
 Chemical 3 : Not Reported

AV220 ASPHALT PRODUCTS OIL CORPORATI
 North 1001 ASHBY AVE
 1/2-1 BERKELEY, CA 94710
 4840 ft.

CA FID UST S101624596
 Cortese N/A
 LUST

Site 2 of 2 in cluster AV

Relative:
 Higher

State LUST:

Actual:
 59 ft.

Cross Street: Not reported
 Qty Leaked: Not reported
 Case Number 01-0060
 Reg Board: 2
 Chemical: Diesel
 Lead Agency: Local Agency
 Local Agency : 1020
 Case Type: Other ground water affected
 Status: Post remedial action monitoring
 Abate Method: No Action Taken - no action has as yet been taken at the site
 Review Date: 10/19/1990 Confirm Leak: 10/19/1990
 Workplan: Not reported Prelim Assess: Not reported
 Pollution Char: Not reported Remed Plan: Not reported
 Remed Action: Not reported
 Monitoring: 1/2/65
 Close Date: 12/17/2001
 Release Date: 03/07/1990
 Cleanup Fund Id : Not reported
 Discover Date : 03/07/1990
 Enforcement Dt : Not reported
 Enf Type: Not reported
 Enter Date : 10/19/1990
 Funding: Federal Funds
 Staff Initials: GAF
 How Discovered: Tank Closure
 How Stopped: Not reported
 Interim : No
 Leak Cause: Structure Failure
 Leak Source: Tank
 MTBE Date : / /
 Max MTBE GW : 0 Parts per Billion
 MTBE Tested: Not Required to be Tested.
 Priority: Not reported
 Local Case # : 01-0060
 Beneficial: Not reported
 Staff : BG
 GW Qualifier : Not reported
 Max MTBE Soil : Not reported
 Soil Qualifier : Not reported
 Hydr Basin #: Not reported
 Operator : Not reported
 Oversight Prgm: Local Implementing Agency UST (includes non-LOP cases within LOP jurisdiction)
 Oversight Prgm : LIA
 Review Date : 04/09/2001

Map ID
 Direction
 Distance
 Distance (ft.)
 Elevation Site

MAP FINDINGS

Database(s) EDR ID Number
 EPA ID Number

ASPHALT PRODUCTS OIL CORPORATI (Continued)

S101624596

Stop Date : 03/07/1990
 Work Suspended No
 Responsible Party BLANK RP
 RP Address: Not reported
 Global Id: T0600100054
 Org Name: Not reported
 Contact Person: Not reported
 MTBE Conc: 0
 Mtbe Fuel: 0
 Water System Name: Not reported
 Well Name: Not reported
 Distance To Lust: 0
 Waste Discharge Global ID: Not reported
 Waste Disch Assigned Name: Not reported

LUST Region 2:

Region: 2
 Case Number: T0600100054
 Facility Id: 01-0060
 Entered Date: 10/19/1990
 Facility Status: Case Closed
 Maximum Soil Concentration: 0
 Maximum Groundwater Impact: 8800
 County : Alameda
 Current Benzene: Not reported
 MTBE Detected in GW: Not reported
 MTBE Detected in Soil: Not reported
 MTBE: 0
 MTBE Qualify: Not reported

CORTESE:

Reg Id: 01-0060
 Region: CORTESE
 Reg By: Leaking Underground Storage Tanks

221
 NW
 1/2-1
 4888 ft.

FOLGER AVENUE PROPERTY
722 FOLGER
BERKELEY, CA

Cortese S101306312
LUST N/A

Relative:
Lower

Actual:
23 ft.

State LUST:

Cross Street: Not reported
 Qty Leaked: Not reported
 Case Number: 01-0460
 Reg Board: 2
 Chemical: Diesel
 Lead Agency: Regional Board
 Local Agency : 1020
 Case Type: Other ground water affected
 Status: No Action
 Abate Method: Excavate and Treat - remove contaminated soil and treat (includes spreading or land farming)
 Review Date: 05/15/1992
 Workplan: Not reported
 Pollution Char: Not reported
 Remed Action: Not reported
 Monitoring: Not reported
 Close Date: Not reported
 Release Date: 08/11/1992
 Cleanup Fund Id : Not reported

Confirm Leak: 05/15/1992
 Prelim Assess: Not reported
 Remed Plan: Not reported

Map ID
Direction
Distance
Distance (ft.)
Elevation Site

MAP FINDINGS

EDR ID Number
EPA ID Number
Database(s)

FOLGER AVENUE PROPERTY (Continued)

S101306312

Discover Date : 08/11/1992
Enforcement Dt : Not reported
Enf Type: Not reported
Enter Date : 08/14/1992
Funding: Federal Funds
Staff Initials: Not reported
How Discovered: Tank Closure
How Stopped: Not reported
Interim : Yes
Leak Cause: Structure Failure
Leak Source: Tank
MTBE Date : / /
Max MTBE GW : 0 Parts per Billion
MTBE Tested: Not Required to be Tested.
Priority: Not reported
Local Case # : 01-0460
Beneficial: Not reported
Staff : BG
GW Qualifier : Not reported
Max MTBE Soil : Not reported
Soil Qualifier : Not reported
Hydr Basin #: Not reported
Operator : Not reported
Oversight Prgm: Local Oversight Program UST
Oversight Prgm : LOP
Review Date : 09/01/1992
Stop Date : 08/11/1992
Work Suspended :No
Responsible Party:BLANK RP
RP Address: Not reported
Global Id: T0600100418
Org Name: Not reported
Contact Person: Not reported
MTBE Conc: 0
Mtbe Fuel: 0
Water System Name: Not reported
Well Name: Not reported
Distance To Lust: 0
Waste Discharge Global ID: Not reported
Waste Disch Assigned Name: Not reported

LUST Region 2:

Region: 2
Case Number: T0600100418
Facility Id: 01-0460
Entered Date: 08/14/1992
Facility Status: Pollution Characterization
Maximum Soil Concentration: 12000
Maximum Groundwater Impact: 10000
County : Alameda
Current Benzene: 0
MTBE Detected in GW: Not reported
MTBE Detected in Soil: Not reported
MTBE: 0
MTBE Qualify: Not reported

CORTESE:

Reg Id: 01-0460

Map ID
Direction
Distance
Distance (ft.)
Elevation Site

MAP FINDINGS

Database(s) EDR ID Number
EPA ID Number

FOLGER AVENUE PROPERTY (Continued)

S101306312

Region: CORTESE
Reg By: Leaking Underground Storage Tanks

222
NW
1/2-1
4891 ft

MIKE ROBERTS COLOR PROD I
6707 BAY
EMERYVILLE, CA

Cortese S100868891
N/A

Relative:
Lower

CORTESE:
Reg Id: 01-0971
Region: CORTESE
Reg By: Leaking Underground Storage Tanks

Actual:
18 ft.

223
South
1/2-1
4893 ft.

HEMSATH DRAYAGE
1350 34TH ST
OAKLAND, CA 94608

Cortese S102431301
LUST N/A

Relative:
Lower

State LUST:
Cross Street: Not reported
Qty Leaked: Not reported
Case Number: 01-0507
Reg Board: 2
Chemical: Diesel
Lead Agency: Local Agency
Local Agency : 0
Case Type: Soil only
Status: Case Closed
Abate Method: Excavate and Dispose - remove contaminated soil and dispose in approved site
Review Date: 03/17/1992
Workplan: Not reported
Pollution Char: Not reported
Remed Action: Not reported
Monitoring: Not reported
Close Date: 10/28/1994
Release Date: 04/12/1990
Cleanup Fund Id : Not reported
Discover Date : 04/12/1990
Enforcement Dt : 3/17/92
Enf Type: EF
Enter Date : 06/20/1990
Funding: Federal Funds
Staff Initials: UNK
How Discovered: Tank Closure
How Stopped: Not reported
Interim : Yes
Leak Cause: Structure Failure
Leak Source: Tank
MTBE Date : / /
Max MTBE GW : 0 Parts per Billion
MTBE Tested: Not Required to be Tested.
Priority: Not reported
Local Case # : 3797
Beneficial: Not reported
Staff : BG
GW Qualifier : Not reported
Max MTBE Soil : Not reported

Actual:
21 ft.

Confirm Leak: 03/17/1992
Prelim Assess: Not reported
Remed Plan: Not reported

Map ID
Direction
Distance
Distance (ft.)
Elevation Site

MAP FINDINGS

EDR ID Number
EPA ID Number
Database(s)

HEMSATH DRAYAGE (Continued)

S102431301

Soil Qualifier : Not reported
Hydr Basin #: Not reported
Operator : Not reported
Oversight Prgm: Local Oversight Program UST
Oversight Prgm : LOP
Review Date : 02/28/1995
Stop Date : 04/12/1990
Work Suspended :No
Responsible Party:BLANK RP
RP Address: Not reported
Global Id: T0600100461
Org Name: Not reported
Contact Person: Not reported
MTBE Conc: 0
Mtbe Fuel: 0
Water System Name: Not reported
Well Name: Not reported
Distance To Lust: 0
Waste Discharge Global ID: Not reported
Waste Disch Assigned Name: Not reported

LUST Region 2:

Region: 2
Case Number: T0600100461
Facility Id: 01-0507
Entered Date: 06/20/1990
Facility Status: Case Closed
Maximum Soil Concentration: 70
Maximum Groundwater Impact: 0
County : Alameda
Current Benzene: Not reported
MTBE Detected in GW: Not reported
MTBE Detected in Soil: Not reported
MTBE: 0
MTBE Qualify: Not reported

CORTESE:

Reg Id: 01-0507
Region: CORTESE
Reg By: Leaking Underground Storage Tanks

224
South
1/2-1
4906 ft.

CLAWSON PROJECT ASSOCIATES
3420 PERALTA ST
OAKLAND, CA 94608

HAZNET S103957717
Cortese N/A
LUST

Relative:
Lower

State LUST:

Actual:
24 ft.

Cross Street: Not reported
Qty Leaked: Not reported
Case Number 01-0427
Reg Board: 2
Chemical: Diesel
Lead Agency: Local Agency
Local Agency : 0
Case Type: Other ground water affected
Status: Case Closed
Abate Method: Excavate and Dispose - remove contaminated soil and dispose in approved site
Review Date: Not reported
Workplan: 6/11/91
Confirm Leak: Not reported
Prelim Assess: 6/11/91

Map ID
Direction
Distance
Distance (ft.)
Elevation Site

MAP FINDINGS

EDR ID Number
EPA ID Number
Database(s)

CLAWSON PROJECT ASSOCIATES (Continued)

S103957717

Pollution Char: 1/27/98 Remed Plan: 1/27/98
Remed Action: Not reported
Monitoring: Not reported
Close Date: 03/30/1999
Release Date: 10/09/1998
Cleanup Fund Id : Not reported
Discover Date : 04/15/1991
Enforcement Dt : 2/25/92
Enf Type: EF
Enter Date : 01/29/1992
Funding: Federal Funds
Staff Initials: UNK
How Discovered: Tank Closure
How Stopped: Not reported
Interim : Yes
Leak Cause: Structure Failure
Leak Source: Tank
MTBE Date : / /
Max MTBE GW : 0 Parts per Billion
MTBE Tested: Not Required to be Tested.
Priority: Not reported
Local Case # : 3652
Beneficial: Not reported
Staff : BG
GW Qualifier : Not reported
Max MTBE Soil : Not reported
Soil Qualifier : Not reported
Hydr Basin #: Not reported
Operator : Not reported
Oversight Prgm: Local Oversight Program UST
Oversight Prgm : LOP
Review Date : 05/08/2001
Stop Date : 04/15/1991
Work Suspended No
Responsible Party BLANK RP
RP Address: Not reported
Global Id: T0600100388
Org Name: Not reported
Contact Person: Not reported
MTBE Conc: 0
Mtbe Fuel: 0
Water System Name: Not reported
Well Name: Not reported
Distance To Lust: 0
Waste Discharge Global ID: Not reported
Waste Disch Assigned Name: Not reported

LUST Region 2:

Region: 2
Case Number: T0600100388
Facility Id: 01-0427
Entered Date: 01/29/1992
Facility Status: Case Closed
Maximum Soil Concentration: 1100
Maximum Groundwater Impact: 30000
County : Alameda
Current Benzene: 0
MTBE Detected in GW: Not reported

Map ID
 Direction
 Distance
 Distance (ft.)
 Elevation Site

MAP FINDINGS

Database(s) EDR ID Number
 EPA ID Number

CLAWSON PROJECT ASSOCIATES (Continued)

S103957717

MTBE Detected in Soil: Not reported
 MTBE: 0
 MTBE Qualify: Not reported

HAZNET:

Gepaid: CAC001464344
 Tepaid: UTAH94 22
 Gen County: 1
 Tsd County: 0
 Tons: 240.0000
 Category: Contaminated soil from site clean-ups
 Disposal Method: Disposal, Land Fill
 Contact: CLAWSON PROJECT ASSOC
 Telephone: (510) 655-8821
 Mailing Address: 4096 PIEDMONT AVE STE 333
 OAKLAND, CA 94611
 County 1

CORTESE:

Reg Id: 01-0427
 Region: CORTESE
 Reg By: Leaking Underground Storage Tanks

AW225
 South
 1/2-1
 4921 ft

QUITON CHARTER BUS SERVICE
 3421 HOLLIS ST
 OAKLAND, CA 94608

CA FID UST S101624433
 Cortese N/A
 LUST

Site 1 of 2 in cluster AW

Relative:
 Lower

Actual:
 19 ft.

State LUST:

Cross Street: Not reported
 Qty Leaked: Not reported
 Case Number: 01-0731
 Reg Board: 2
 Chemical: Diesel
 Lead Agency: Local Agency
 Local Agency: 0
 Case Type: Other ground water affected
 Status: Case Closed
 Abate Method: Excavate and Dispose - remove contaminated soil and dispose in approved site
 Review Date: Not reported
 Workplan: Not reported
 Pollution Char: 1/2/90
 Remed Action: Not reported
 Monitoring: Not reported
 Close Date: 06/07/1996
 Release Date: 01/02/1990
 Cleanup Fund Id: Not reported
 Discover Date: 01/02/1990
 Enforcement Dt: Not reported
 Enf Type: Not reported
 Enter Date: 04/28/1990
 Funding: Federal Funds
 Staff Initials: UNK
 How Discovered: Tank Closure
 How Stopped: Not reported
 Interim: Yes
 Leak Cause: Structure Failure
 Leak Source: Tank

Confirm Leak: Not reported
 Prelim Assess: Not reported
 Remed Plan: 1/2/90

Map ID
Direction
Distance
Distance (ft.)
Elevation Site

MAP FINDINGS

EDR ID Number
EPA ID Number
Database(s)

QUITON CHARTER BUS SERVICE (Continued)

S101624433

MTBE Date : / /
Max MTBE GW : 0 Parts per Billion
MTBE Tested: Not Required to be Tested.
Priority: Not reported
Local Case # : 1668
Beneficial: Not reported
Staff : BG
GW Qualifier : Not reported
Max MTBE Soil : Not reported
Soil Qualifier : Not reported
Hydr Basin #: Not reported
Operator : Not reported
Oversight Prgm: Local Oversight Program UST
Oversight Prgm : LOP
Review Date : 08/07/1996
Stop Date : 01/10/1990
Work Suspended No
Responsible Party BLANK RP
RP Address: Not reported
Global Id: T0600100674
Org Name: Not reported
Contact Person: Not reported
MTBE Conc: 0
Mtb Fuel: 0
Water System Name: Not reported
Well Name: Not reported
Distance To Lust: 0
Waste Discharge Global ID: Not reported
Waste Disch Assigned Name: Not reported

LUST Region 2:

Region: 2
Case Number: T0600100674
Facility Id: 01-0731
Entered Date: 04/28/1990
Facility Status: Case Closed
Maximum Soil Concentration: 850
Maximum Groundwater Impact: 49
County : Alameda
Current Benzene: Not reported
MTBE Detected in GW: Not reported
MTBE Detected in Soil: Not reported
MTBE: 0
MTBE Qualify: Not reported

CORTESE:

Reg Id: 01-0731
Region: CORTESE
Reg By: Leaking Underground Storage Tanks

MAP FINDINGS

Map ID			EDR ID Number
Direction			EPA ID Number
Distance			
Distance (ft.)			
Elevation	Site	Database(s)	

226 SSE 1/2-1 4940 ft.	TOSCANA BAKERY 3924 MARKET ST OAKLAND, CA 94608	CA FID UST Cortese	S101580124 N/A
---	--	-------------------------------------	---------------------------------

Relative: Higher	CORTESE: Reg Id: 01-1290 Region: CORTESE Actual: Reg By: Leaking Underground Storage Tanks 49 ft.
-----------------------------------	--

FID:			
Facility ID:	01001405	Regulate ID:	00068512
Reg By:	Inactive Underground Storage Tank Location	SIC Code:	Not reported
Cortese Code:	Not reported	Facility Tel:	(415) 632-0526
Status:	Inactive		
Mail To:	Not reported		
	7801 EDGEWATER DR		
	OAKLAND, CA 94608		
Contact:	Not reported	Contact Tel:	Not reported
DUNs No:	Not reported	NPDES No:	Not reported
Creation:	10/22/93	Modified:	00/00/00
EPA ID:	Not reported		
Comments:	Not reported		

227 South 1/2-1 4957 ft.	CITY OF MORGAN HILL CORP 3427 MAGNOLIA OAKLAND, CA 94608	Cortese	S105025302 N/A
---	---	----------------	---------------------------------

Relative: Lower	CORTESE: Reg Id: 2827 Region: CORTESE Actual: Reg By: Leaking Underground Storage Tanks 26 ft.
----------------------------------	---

AW228 South 1/2-1 4996 ft.	1407 34TH ST OAKLAND, CA	CHMIRS	S105634350 N/A
---	---	---------------	---------------------------------

Relative: Lower	Site 2 of 2 in cluster AW CHMIRS: OES Control Number: 3717 DOT ID: Not reported DOT Hazard Class: Not Reported Chemical Name: used motor oil Extent of Release: Not reported CAS Number: Not reported Quantity Released: 5 gals Environmental Contamination: None Reported Property Use: Not reported Incident Date: Not reported Date Completed: Not reported Time Completed : Not reported Physical State Stored : Not reported Physical State Released : Not reported Release Unit : Not reported Container Description : Not reported Container Type : Not reported Container Material : Not reported Level Of Container : Not reported Container Capacity : Not reported Container Capacity Units (code) : Not reported Extent Of Release (code) : Not reported Agency Id Number : Not reported Agency Incident Number : Not reported
----------------------------------	---

Map ID
 Direction
 Distance
 Distance (ft.)
 Elevation Site

MAP FINDINGS

Database(s) EDR ID Number
 EPA ID Number

(Continued)

S105634350

OES Incident Number : 3717
 Time Notified : Not reported
 Surrounding Area : Not reported
 Estimated Temperature : Not reported
 Property Management : Not reported
 More Than Two Substances Involved? : Not reported
 Special Studies 1 : Not reported
 Special Studies 2 : Not reported
 Special Studies 3 : Not reported
 Special Studies 4 : Not reported
 Special Studies 5 : Not reported
 Special Studies 6 : Not reported
 Responding Agency Personnel # Of Injuries : NO
 Responding Agency Personnel # Of Fatalities : NO
 Resp Agency Personnel # Of Decontaminated : Not reported
 Others Number Of Decontaminated : Not reported
 Others Number Of Injuries : Not reported
 Others Number Of Fatalities : Not reported
 Vehicle Make/year : Not reported
 Vehicle License Number : Not reported
 Vehicle State : Not reported
 Vehicle Id Number : Not reported
 CA/DOT/PUC/ICC Number : Not reported
 Company Name : Not reported
 Reporting Officer Name/ID : Not reported
 Report Date : Not reported
 Comments : Not reported
 Facility Telephone Number : Not reported
 Waterway Involved : YES
 Waterway : Not reported
 Spill Site : RD
 Cleanup By : under dir of co/doh
 Containment : NO
 What Happened : abandoned
 Date/Time : 8/19/94 0815
 Evacuations : NO
 Type : PETROLEUM
 Other : Not reported
 Chemical 1 : Not Reported
 Chemical 2 : Not Reported
 Chemical 3 : Not Reported

AX229 SAN FRANCISCO FRENCH BREA
 SSE 4070 SAN PABLO
 1/2-1 OAKLAND, CA 94621
 5037 ft.

Cortese S103065901
 N/A

Relative:
 Lower

Site 1 of 3 in cluster AX

Actual:
 36 ft.

CORTESE:
 Reg Id: 01-1289
 Region: CORTESE
 Reg By: Leaking Underground Storage Tanks

Map ID
 Direction
 Distance
 Distance (ft.)
 Elevation Site

MAP FINDINGS

Database(s) EDR ID Number
 EPA ID Number

AY230
NNE 3108 KING STREET
 1/2-1 BERKELEY, CA 94703
 5149 ft.

CHMIRS S100277477
 N/A

Site 1 of 2 in cluster AY

Relative:
 Higher

CHMIRS:

Actual:
 97 ft.

OES Control Number:	9116412	DOT ID:	Not reported
DOT Hazard Class:	Not Reported		
Chemical Name:	UNKNOWN ORGANIC LIQUID		
Extent of Release:	Not reported		
CAS Number:	Not reported	Quantity Released:	.5
Environmental Contamination:	Air	Property Use:	Residential
Incident Date:	09-APR-91	Date Completed:	09-APR-91
Time Completed :	1747		
Physical State Stored :	Liquid		
Physical State Released :	Gas		
Release Unit :	Cu. Ft		
Container Description :	2		
Container Type :	02		
Container Material :	Iron Steel and Other Iron Alloys		
Level Of Container :	Ground Level		
Container Capacity :	40		
Container Capacity Units (code) :	Gallons		
Extent Of Release (code) :	6		
Agency Id Number :	1015		
Agency Incident Number :	02756		
OES Incident Number :	9116412		
Time Notified :	1417		
Surrounding Area :	400		
Estimated Temperature :	65		
Property Management :	P		
More Than Two Substances Involved? :	Not reported		
Special Studies 1 :	Not reported		
Special Studies 2 :	Not reported		
Special Studies 3 :	Not reported		
Special Studies 4 :	Not reported		
Special Studies 5 :	Not reported		
Special Studies 6 :	Not reported		
Responding Agency Personnel # Of Injuries :	0		
Responding Agency Personnel # Of Fatalities :	0		
Resp Agency Personnel # Of Decontaminated :	2		
Others Number Of Decontaminated :	0		
Others Number Of Injuries :	1		
Others Number Of Fatalities :	0		
Vehicle Make/year :	Not reported		
Vehicle License Number :	Not reported		
Vehicle State :	Not reported		
Vehicle Id Number :	Not reported		
CA/DOT/PUC/ICC Number :	Not reported		
Company Name :	Not reported		
Reporting Officer Name/ID :	LT. C. MILLER		
Report Date :	09-APR-91		
Comments :	No		
Facility Telephone Number :	415 644-6789		
Waterway Involved :	Not reported		
Waterway :	Not reported		
Spill Site :	Not reported		
Cleanup By :	Not reported		

Map ID
 Direction
 Distance
 Distance (ft.)
 Elevation Site

MAP FINDINGS

Database(s) EDR ID Number
 EPA ID Number

(Continued)

S100277477

Containment : Not reported
 What Happened : Not reported
 Date/Time : Not reported
 Evacuations : Not reported
 Type : Not reported
 Other : Not reported
 Chemical 1 : Not Reported
 Chemical 2 : Not Reported
 Chemical 3 : Not Reported

231 NEIGHBORHOOD LAUNDROMAT
 SE 3838 WEST ST
 1/2-1 OAKLAND, CA 94608
 5155 ft.

Cortese S102434304
 LUST N/A

Relative:
 Higher

Actual:
 63 ft.

State LUST:

Cross Street: Not reported
 Qty Leaked: Not reported
 Case Number: 01-1726
 Reg Board: 2
 Chemical: Gasoline
 Lead Agency: Local Agency
 Local Agency : 0
 Case Type: Soil only
 Status: No Action
 Abate Method: No Action Taken - no action has as yet been taken at the site
 Review Date: 08/22/1996 Confirm Leak: 08/22/1996
 Workplan: 1/2/65 Prelim Assess: 1/2/65
 Pollution Char: Not reported Remed Plan: Not reported
 Remed Action: Not reported
 Monitoring: Not reported
 Close Date: Not reported
 Release Date: 01/30/1992
 Cleanup Fund Id : Not reported
 Discover Date : 01/08/1992
 Enforcement Dt : Not reported
 Enf Type: Not reported
 Enter Date : 06/22/1993
 Funding: Federal Funds
 Staff Initials: UNK
 How Discovered: Tank Closure
 How Stopped: Not reported
 Interim : No
 Leak Cause: Corrosion
 Leak Source: Tank
 MTBE Date : 01/02/1965
 Max MTBE GW : 0 Parts per Billion
 MTBE Tested: MTBE Detected. Site tested for MTBE & MTBE detected
 Priority: Not reported
 Local Case # : 4262
 Beneficial: Not reported
 Staff : BG
 GW Qualifier : Not reported
 Max MTBE Soil : Not reported
 Soil Qualifier : Not reported
 Hydr Basin #: Not reported
 Operator : Not reported
 Oversight Prgm: Local Oversight Program UST
 Oversight Prgm : LOP

Map ID
 Direction
 Distance
 Distance (ft.)
 Elevation Site

MAP FINDINGS

Database(s) EDR ID Number
 EPA ID Number

NEIGHBORHOOD LAUNDROMAT (Continued)

S102434304

Review Date : 10/18/2001
 Stop Date : 01/08/1992
 Work Suspended No
 Responsible Party BLANK RP
 RP Address: Not reported
 Global Id: T0600101597
 Org Name: Not reported
 Contact Person: Not reported
 MTBE Conc: 1
 Mtbe Fuel: 1
 Water System Name: Not reported
 Well Name: Not reported
 Distance To Lust: 0
 Waste Discharge Global ID: Not reported
 Waste Disch Assigned Name: Not reported

LUST Region 2:

Region: 2
 Case Number: T0600101597
 Facility Id: 01-1726
 Entered Date: 06/22/1993
 Facility Status: Preliminary site assessment underway
 Maximum Soil Concentration: 0
 Maximum Groundwater Impact: 0
 County : Alameda
 Current Benzene: Not reported
 MTBE Detected in GW: No
 MTBE Detected in Soil: Not reported
 MTBE: 0
 MTBE Qualify: ND

CORTESE:

Reg Id: 01-1726
 Region: CORTESE
 Reg By: Leaking Underground Storage Tanks

AX232
 SSE
 1/2-1
 5174 ft.

**CELIS TEXACO SERVICE STATION
 4000 SAN PABLO AVE
 EMERYVILLE, CA 94608**

**CA FID UST S101624414
 Cortese N/A
 LUST**

Site 2 of 3 in cluster AX

Relative:
 Lower

State LUST:

Cross Street: Not reported
 Qty Leaked: Not reported
 Case Number: Jan-38
 Reg Board: 2
 Chemical: Gasoline
 Lead Agency: Local Agency
 Local Agency : 0
 Case Type: Other ground water affected
 Status: No Action
 Abate Method: Excavate and Dispose - remove contaminated soil and dispose in approved site

Actual:
 35 ft.

Review Date: 07/06/1994
 Workplan: Not reported
 Pollution Char: Not reported
 Remed Action: Not reported
 Monitoring: Not reported
 Close Date: Not reported

Confirm Leak: 07/06/1994
 Prelim Assess: Not reported
 Remed Plan: Not reported

Map ID
Direction
Distance
Distance (ft.)
Elevation Site

MAP FINDINGS

Database(s) EDR ID Number
EPA ID Number

CELIS TEXACO SERVICE STATION (Continued)

S101624414

Release Date: 01/17/1994
Cleanup Fund Id : Not reported
Discover Date : 07/15/1993
Enforcement Dt : Not reported
Enf Type: Not reported
Enter Date : 08/25/1994
Funding: Federal Funds
Staff Initials: UNK
How Discovered: OM
How Stopped: Not reported
Interim : Not reported
Leak Cause: Other Cause
Leak Source: Tank
MTBE Date : 01/02/1965
Max MTBE GW : 350 Parts per Billion
MTBE Tested: MTBE Detected. Site tested for MTBE & MTBE detected
Priority: Not reported
Local Case # : 567
Beneficial: Not reported
Staff : BG
GW Qualifier : Not reported
Max MTBE Soil : Not reported
Soil Qualifier : Not reported
Hydr Basin #: Not reported
Operator : Not reported
Oversight Prgm: Local Oversight Program UST
Oversight Prgm : LOP
Review Date : 09/06/2000
Stop Date : 07/15/1993
Work Suspended : No
Responsible Party: BLANK RP
RP Address: Not reported
Global Id: T0600101794
Org Name: Not reported
Contact Person: Not reported
MTBE Conc: 1
Mtbe Fuel: 1
Water System Name: Not reported
Well Name: Not reported
Distance To LUST: 0
Waste Discharge Global ID: Not reported
Waste Disch Assigned Name: Not reported

LUST Region 2:

Region: 2
Case Number: T0600101794
Facility Id: 01-1938
Entered Date: 08/25/1994
Facility Status: Preliminary site assessment workplan submitted
Maximum Soil Concentration: 640
Maximum Groundwater Impact: 350
County : Alameda
Current Benzene: 1
MTBE Detected in GW: 350
MTBE Detected in Soil: Not reported
MTBE: 350
MTBE Qualify: Not reported

Map ID
Direction
Distance
Distance (ft.)
Elevation Site

MAP FINDINGS

Database(s) EDR ID Number
EPA ID Number

CELIS TEXACO SERVICE STATION (Continued)

S101624414

CORTESE:
Reg Id: 01-1938
Region: CORTESE
Reg By: Leaking Underground Storage Tanks

AX233
SSE
1/2-1
5174 ft.

**4000 SAN PABLO AVENUE
EMERYVILLE, CA 94608**

CHMIRS S100219989
N/A

Site 3 of 3 in cluster AX

Relative:
Lower

Actual:
35 ft.

CHMIRS:
OES Control Number: 9011273 DOT ID: 1203
DOT Hazard Class: Flammable liquid
Chemical Name: GASOLINE
Extent of Release: Not reported
CAS Number: Not reported Quantity Released: .5
Environmental Contamination: Ground Property Use: County/City Road
Incident Date: 11-JUN-90 Date Completed: 11-JUN-90
Time Completed : 1545
Physical State Stored : Liquid
Physical State Released : Liquid
Release Unit : Gallons
Container Description : Not reported
Container Type : Not reported
Container Material : Not reported
Level Of Container : Not reported
Container Capacity : 0
Container Capacity Units (code) : Not reported
Extent Of Release (code) : 5
Agency Id Number : 1715
Agency Incident Number : UNKNOWN
OES Incident Number : 9011273
Time Notified : 1410
Surrounding Area : 500
Estimated Temperature : 80
Property Management : C
More Than Two Substances Involved? : Not reported
Special Studies 1 : Not reported
Special Studies 2 : Not reported
Special Studies 3 : Not reported
Special Studies 4 : Not reported
Special Studies 5 : Not reported
Special Studies 6 : Not reported
Responding Agency Personnel # Of Injuries : 0
Responding Agency Personnel # Of Fatalities : 0
Resp Agency Personnel # Of Decontaminated : 0
Others Number Of Decontaminated : 0
Others Number Of Injuries : 0
Others Number Of Fatalities : 0
Vehicle Make/year : Not reported
Vehicle License Number : Not reported
Vehicle State : Not reported
Vehicle Id Number : Not reported
CA/DOT/PUC/ICC Number : Not reported
Company Name : Not reported
Reporting Officer Name/ID : GILBERT M. WISTAR
Report Date : 12-JUN-90

Map ID
 Direction
 Distance
 Distance (ft.)
 Elevation Site

MAP FINDINGS

Database(s) EDR ID Number
 EPA ID Number

(Continued)

S100219989

Comments : Yes
 Facility Telephone Number : 415 271-4320
 Waterway Involved : Not reported
 Waterway : Not reported
 Spill Site : Not reported
 Cleanup By : Not reported
 Containment : Not reported
 What Happened : Not reported
 Date/Time : Not reported
 Evacuations : Not reported
 Type : Not reported
 Other : Not reported
 Chemical 1 : Not Reported
 Chemical 2 : Not Reported
 Chemical 3 : Not Reported

234
 NNW
 1/2-1
 5196 ft.

WAREHAM PROPERTY GROUP
999 ANTHONY
BERKELEY, CA 94710

HAZNET S103995034
Cortese N/A
LUST

Relative:
Lower

Actual:
40 ft.

State LUST:

Cross Street: Not reported
 Qty Leaked: Not reported
 Case Number: 01-0812
 Reg Board: 2
 Chemical: Gasoline
 Lead Agency: Local Agency
 Local Agency : 1020
 Case Type: Other ground water affected
 Status: Case Closed
 Abate Method: No Action Taken - no action has as yet been taken at the site
 Review Date: 06/18/1992
 Workplan: Not reported
 Pollution Char: Not reported
 Remed Action: Not reported
 Monitoring: Not reported
 Close Date: 04/13/1995
 Release Date: 05/11/1992
 Cleanup Fund Id : Not reported
 Discover Date : 05/11/1992
 Enforcement Dt : Not reported
 Enf Type: Not reported
 Enter Date : 06/18/1992
 Funding: Federal Funds
 Staff Initials: GAF
 How Discovered: Tank Closure
 How Stopped: Not reported
 Interim : No
 Leak Cause: Structure Failure
 Leak Source: Tank
 MTBE Date : / /
 Max MTBE GW : 0 Parts per Billion
 MTBE Tested: Site NOT Tested for MTBE.Includes Unknown and Not Analyzed.
 Priority: Not reported
 Local Case # : 01-0812
 Beneficial: Not reported
 Staff : BG
 GW Qualifier : Not reported

Confirm Leak: 06/18/1992
 Prelim Assess: Not reported
 Remed Plan: Not reported

Map ID
Direction
Distance
Distance (ft.)
Elevation Site

MAP FINDINGS

EDR ID Number
EPA ID Number
Database(s)

WAREHAM PROPERTY GROUP (Continued)

S103995034

Max MTBE Soil : Not reported
Soil Qualifier : Not reported
Hydr Basin #: Not reported
Operator : Not reported
Oversight Prgm: Local Implementing Agency UST (includes non-LOP cases within LOP jurisdiction)
Oversight Prgm : LIA
Review Date : 04/11/1995
Stop Date : 05/11/1992
Work Suspended No
Responsible Party BLANK RP
RP Address: Not reported
Global Id: T0600100748
Org Name: Not reported
Contact Person: Not reported
MTBE Conc: 0
Mtb Fuel: 1
Water System Name: Not reported
Well Name: Not reported
Distance To Lust: 0
Waste Discharge Global ID: Not reported
Waste Disch Assigned Name: Not reported

LUST Region 2:
Region: 2
Case Number: T0600100748
Facility Id: 01-0812
Entered Date: 06/18/1992
Facility Status: Case Closed
Maximum Soil Concentration: 5
Maximum Groundwater Impact: 22000
County : Alameda
Current Benzene: 0
MTBE Detected in GW: Not reported
MTBE Detected in Soil: Not reported
MTBE: 0
MTBE Qualify: Not reported

HAZNET:
Gepaid: CAC001313176
Tepaid: CAL000027741
Gen County: 1
Tsd County: 5
Tons: 2.1070
Category: Asbestos-containing waste
Disposal Method: Disposal, Land Fill
Contact: WAREHAM PROPERTY GROUP
Telephone: (415) 457-4964
Mailing Address: 1120 NYE STE 400
SAN RAFAEL, CA 94901
County 1

CORTESE:
Reg Id: 01-0812
Region: CORTESE
Reg By: Leaking Underground Storage Tanks

Map ID
 Direction
 Distance
 Distance (ft.)
 Elevation Site

MAP FINDINGS

Database(s) EDR ID Number
 EPA ID Number

235
SSW **3400 HELEN STREET**
1/2-1 **OAKLAND, CA 0**
5226 ft.

CHMIRS **S105643484**
N/A

Relative:	CHMIRS:		
Lower	OES Control Number:	16381	DOT ID: Not reported
	DOT Hazard Class:	Not Reported	
Actual:	Chemical Name:	oil	
14 ft.	Extent of Release:	Not reported	
	CAS Number:	Not reported	Quantity Released: 50-60 gals
	Environmental Contamination:	None Reported	Property Use: Not reported
	Incident Date:	Not reported	Date Completed: Not reported
	Time Completed :	Not reported	
	Physical State Stored :	Not reported	
	Physical State Released :	Not reported	
	Release Unit :	Not reported	
	Container Description :	Not reported	
	Container Type :	Not reported	
	Container Material :	Not reported	
	Level Of Container :	Not reported	
	Container Capacity :	Not reported	
	Container Capacity Units (code) :	Not reported	
	Extent Of Release (code) :	Not reported	
	Agency Id Number :	Not reported	
	Agency Incident Number :	Not reported	
	OES Incident Number :	16381	
	Time Notified :	Not reported	
	Surrounding Area :	Not reported	
	Estimated Temperature :	Not reported	
	Property Management :	Not reported	
	More Than Two Substances Involved? :	Not reported	
	Special Studies 1 :	Not reported	
	Special Studies 2 :	Not reported	
	Special Studies 3 :	Not reported	
	Special Studies 4 :	Not reported	
	Special Studies 5 :	Not reported	
	Special Studies 6 :	Not reported	
	Responding Agency Personnel # Of Injuries :	NO	
	Responding Agency Personnel # Of Fatalities :	NO	
	Resp Agency Personnel # Of Decontaminated :	Not reported	
	Others Number Of Decontaminated :	Not reported	
	Others Number Of Injuries :	Not reported	
	Others Number Of Fatalities :	Not reported	
	Vehicle Make/year :	Not reported	
	Vehicle License Number :	Not reported	
	Vehicle State :	Not reported	
	Vehicle Id Number :	Not reported	
	CA/DOT/PUC/ICC Number :	Not reported	
	Company Name :	Not reported	
	Reporting Officer Name/ID :	Not reported	
	Report Date :	Not reported	
	Comments :	Not reported	
	Facility Telephone Number :	Not reported	
	Waterway Involved :	YES	
	Waterway :	Not reported	
	Spill Site :	RD	
	Cleanup By :	caltrans coordinating	
	Containment :	NO	

Map ID
 Direction
 Distance
 Distance (ft.)
 Elevation Site

MAP FINDINGS

Database(s) EDR ID Number
 EPA ID Number

(Continued)

S105643484

What Happened : illegal dump.
 Date/Time : 1331 06Nov96
 Evacuations : NO
 Type : PETROLEUM
 Other : Not reported
 Chemical 1 : Not Reported
 Chemical 2 : Not Reported
 Chemical 3 : Not Reported

236 CITY OF OAKLAND
 SSW CORNER OF EMBARCADERO_ / 5TH
 1/2-1 OAKLAND, CA 94612
 5241 ft.

HAZNET S102359680
 Cortese N/A

Relative:
 Lower

HAZNET:

Actual:
 11 ft.

Gepaid: CAC000755312
 Tepaid: Not reported
 Gen County: 1
 Tsd County: 0
 Tons: 15.1704
 Category: Contaminated soil from site clean-ups
 Disposal Method: Not reported
 Contact: CITY OF OAKLAND
 Telephone: (510) 238-4726
 Mailing Address: 250 FRANK OGAWA PLAZA #4314
 OAKLAND, CA 94612 - 2092
 County 1
 Gepaid: CAC000760176
 Tepaid: CAD009466392
 Gen County: 1
 Tsd County: 7
 Tons: 2.0000
 Category: Other empty containers 30 gallons or more
 Disposal Method: Recycler
 Contact: CITY OF OAKLAND
 Telephone: (510) 615-5514
 Mailing Address: 7101 EDGEWATER DR
 OAKLAND, CA 94621
 County 1
 Gepaid: CAC001060544
 Tepaid: CAD982042475
 Gen County: 1
 Tsd County: Solano
 Tons: 15.1704
 Category: Asbestos-containing waste
 Disposal Method: Disposal, Land Fill
 Contact: CITY OF OAKLAND-PUB WORKS
 Telephone: (000) 000-0000
 Mailing Address: 1333 BROADWAY, STE 330
 OAKLAND, CA 94612
 County 1

Map ID
Direction
Distance
Distance (ft.)
Elevation Site

MAP FINDINGS

Database(s) EDR ID Number
EPA ID Number

CITY OF OAKLAND (Continued)

S102359680

Gepaid: CAC001060552
Tepaid: CAD982042475
Gen County: 1
Tsd County: Solano
Tons: .8428
Category: Asbestos-containing waste
Disposal Method: Disposal, Land Fill
Contact: CITY OF OAKLAND-PUBLIC WORKS
Telephone: (000) 000-0000
Mailing Address: 1333 BROADWAY, STE330
OAKLAND, CA 94612
County 1

Gepaid: CAC001060560
Tepaid: CAD982042475
Gen County: 1
Tsd County: Solano
Tons: 3.3712
Category: Asbestos-containing waste
Disposal Method: Disposal, Land Fill
Contact: CITY OF OAKLAND-PUB WORKS
Telephone: (000) 000-0000
Mailing Address: 1333 BROADWAY, STE 330
OAKLAND, CA 94612
County 1

The CA HAZNET database contains 53 additional records for this site.
Please click here or contact your EDR Account Executive for more information.

CORTESE:

Reg Id: 01-2424
Region: CORTESE
Reg By: Leaking Underground Storage Tanks

237
NW
1/2-1
5249 ft.

WEATHERFORD MITSUBISHI
750 POTTER ST
BERKELEY, CA 94710

RCRIS-SQG 1000857202
FINDS CA0000072546
HAZNET
Cortese
LUST

Relative:
Lower

RCRIS:

Actual:
27 ft.

Owner: NISSHO IWAI
(510) 654-8280
EPA ID: CA0000072546
Contact: DIANA SCHEINER
(510) 654-8280
Classification: Small Quantity Generator
Used Oil Recyc: No
TSDF Activities: Not reported

Map ID
Direction
Distance
Distance (ft.)
Elevation Site

MAP FINDINGS

Database(s) EDR ID Number
EPA ID Number

WEATHERFORD MITSUBISHI (Continued)

1000857202

Violation Status: No violations found

FINDS:

Other Pertinent Environmental Activity Identified at Site:
Facility Registry System (FRS)
Resource Conservation and Recovery Act Information system (RCRAINFO)

State LUST:

Cross Street: Not reported
Qty Leaked: Not reported
Case Number: 01-0868
Reg Board: 2
Chemical: Gasoline
Lead Agency: Local Agency
Local Agency: 1020
Case Type: Drinking water wells have been affected
Status: Case Closed
Abate Method: No Action Taken - no action has as yet been taken at the site
Review Date: 04/27/1992 Confirm Leak: 04/27/1992
Workplan: 9/12/91 Prelim Assess: 9/12/91
Pollution Char: 5/19/94 Remed Plan: 5/19/94
Remed Action: Not reported
Monitoring: Not reported
Close Date: 02/12/1997
Release Date: 04/27/1992
Cleanup Fund Id: Not reported
Discover Date: 04/27/1992
Enforcement Dt: Not reported
Enf Type: Not reported
Enter Date: 04/27/1992
Funding: Federal Funds
Staff Initials: GAF
How Discovered: Tank Closure
How Stopped: Not reported
Interim: No
Leak Cause: Structure Failure
Leak Source: Tank
MTBE Date: / /
Max MTBE GW: 0 Parts per Billion
MTBE Tested: Site NOT Tested for MTBE. Includes Unknown and Not Analyzed.
Priority: Not reported
Local Case #: 01-0868
Beneficial: Not reported
Staff: BG
GW Qualifier: Not reported
Max MTBE Soil: Not reported
Soil Qualifier: Not reported
Hydr Basin #: Not reported
Operator: Not reported
Oversight Prgm: Local Implementing Agency UST (includes non-LOP cases within LOP jurisdiction)
Oversight Prgm: LIA
Review Date: 03/26/1997
Stop Date: 04/27/1992
Work Suspended: No
Responsible Party: BLANK RP
RP Address: Not reported

Map ID
Direction
Distance
Distance (ft.)
Elevation Site

MAP FINDINGS

EDR ID Number
EPA ID Number
Database(s)

WEATHERFORD MITSUBISHI (Continued)

1000857202

Global Id: T0600100802
Org Name: Not reported
Contact Person: Not reported
MTBE Conc: 0
Mtb Fuel: 1
Water System Name: Not reported
Well Name: Not reported
Distance To LUST: 0
Waste Discharge Global ID: Not reported
Waste Disch Assigned Name: Not reported

LUST Region 2:

Region: 2
Case Number: T0600100802
Facility Id: 01-0868
Entered Date: 04/27/1992
Facility Status: Case Closed
Maximum Soil Concentration: 780
Maximum Groundwater Impact: 470000
County: Alameda
Current Benzene: 20
MTBE Detected in GW: Not reported
MTBE Detected in Soil: Not reported
MTBE: 0
MTBE Qualify: Not reported

HAZNET:

Gepaid: CA0000072546
Tepaid: CAD009452657
Gen County: 1
Tsd County: San Mateo
Tons: .8340
Category: Unspecified organic liquid mixture
Disposal Method: Not reported
Contact: N.I. MOTORS USA
Telephone: (415) 788-6200
Mailing Address: 750 POTTER ST
BERKELEY, CA 94710
County 1

Gepaid: CA0000072546
Tepaid: CAD009452657
Gen County: 1
Tsd County: San Mateo
Tons: 2.5437
Category: Unspecified organic liquid mixture
Disposal Method: Recycler
Contact: N.I. MOTORS USA
Telephone: (415) 788-6200
Mailing Address: 750 POTTER ST
BERKELEY, CA 94710
County 1

Map ID
 Direction
 Distance
 Distance (ft.)
 Elevation Site

MAP FINDINGS

Database(s) EDR ID Number
 EPA ID Number

WEATHERFORD MITSUBISHI (Continued)

1000857202

Gepaid: CA0000072546
 Tepaid: CAD009452657
 Gen County: 1
 Tsd County: San Mateo
 Tons: 2.4186
 Category: Unspecified organic liquid mixture
 Disposal Method: Recycler
 Contact: N.I. MOTORS USA
 Telephone: (415) 788-6200
 Mailing Address: 750 POTTER ST
 BERKELEY, CA 94710
 County 1

Gepaid: CA0000072546
 Tepaid: CAD009452657
 Gen County: 1
 Tsd County: San Mateo
 Tons: 2.2934
 Category: Unspecified organic liquid mixture
 Disposal Method: Recycler
 Contact: N.I. MOTORS USA
 Telephone: (415) 788-6200
 Mailing Address: 750 POTTER ST
 BERKELEY, CA 94710
 County 1

Gepaid: CA0000072546
 Tepaid: CAD009452657
 Gen County: 1
 Tsd County: San Mateo
 Tons: .8340
 Category: Unspecified organic liquid mixture
 Disposal Method: Recycler
 Contact: N.I. MOTORS USA
 Telephone: (415) 788-6200
 Mailing Address: 750 POTTER ST
 BERKELEY, CA 94710
 County 1

The CA HAZNET database contains 2 additional records for this site.
 Please click here or contact your EDR Account Executive for more information.

CORTESE:
 Reg Id: 01-0868
 Region: CORTESE
 Reg By: Leaking Underground Storage Tanks

AY238 MALCOM X SCHOOL
 NNE 1734 PRINCE ST
 1/2-1 BERKELEY, CA 94704
 5252 ft

Cortese S102432932
 LUST N/A

Site 2 of 2 In cluster AY

Relative: Higher
 Actual: 99 ft.
 State LUST:
 Cross Street: Not reported
 Qty Leaked: Not reported
 Case Number: Jan-83
 Reg Board: 2
 Chemical: Misc. Motor Vehicle Fuels
 Lead Agency: Regional Board

Map ID
Direction
Distance
Distance (ft.)
Elevation Site

MAP FINDINGS

Database(s) EDR ID Number
EPA ID Number

MALCOM X SCHOOL (Continued)

S102432932

Local Agency : 1020
Case Type: Undefined
Status: Case Closed
Abate Method: No Action Taken - no action has as yet been taken at the site
Review Date: 01/25/1996 Confirm Leak: 01/25/1996
Workplan: Not reported Prelim Assess: Not reported
Pollution Char: Not reported Remed Plan: Not reported
Remed Action: Not reported
Monitoring: Not reported
Close Date: 01/25/1996
Release Date: 07/19/1991
Cleanup Fund Id : Not reported
Discover Date : 07/19/1991
Enforcement Dt : Not reported
Enf Type: Not reported
Enter Date : 09/29/1994
Funding: Federal Funds
Staff Initials: GAF
How Discovered: Tank Closure
How Stopped: Not reported
Interim : No
Leak Cause: Structure Failure
Leak Source: Tank
MTBE Date : / /
Max MTBE GW : 0 Parts per Billion
MTBE Tested: Not Required to be Tested.
Priority: Not reported
Local Case # : Jan-83
Beneficial: Not reported
Staff : BG
GW Qualifier : Not reported
Max MTBE Soil : Not reported
Soil Qualifier : Not reported
Hydr Basin #: Not reported
Operator : Not reported
Oversight Prgm: RB Lead Underground Storage Tank
Oversight Prgm : UST
Review Date : 01/25/1996
Stop Date : 07/19/1991
Work Suspended :No
Responsible Party:BLANK RP
RP Address: Not reported
Global Id: T0600101832
Org Name: Not reported
Contact Person: Not reported
MTBE Conc: 0
Mtbe Fuel: 0
Water System Name: Not reported
Well Name: Not reported
Distance To Lust: 0
Waste Discharge Global ID: Not reported
Waste Disch Assigned Name: Not reported

LUST Region 2:

Region: 2
Case Number: T0600101832
Facility Id: 01-1983
Entered Date: 09/29/1994

Map ID
 Direction
 Distance
 Distance (ft.)
 Elevation Site

MAP FINDINGS

Database(s) EDR ID Number
 EPA ID Number

MALCOM X SCHOOL (Continued)

S102432932

Facility Status: Case Closed
 Maximum Soil Concentration: 0
 Maximum Groundwater Impact: 0
 County : Alameda
 Current Benzene: Not reported
 MTBE Detected in GW: Not reported
 MTBE Detected in Soil: Not reported
 MTBE: 0
 MTBE Qualify: Not reported

CORTESE:

Reg Id: 01-1983
 Region: CORTESE
 Reg By: Leaking Underground Storage Tanks

239
 East
 1/2-1
 5255 ft.

**ARCO FAC #6148
 5131 SHATTUCK AVE
 OAKLAND, CA 94609**

**CA FID UST S101579951
 Cortese N/A
 LUST**

**Relative:
 Higher**

State LUST:

**Actual:
 112 ft.**

Cross Street: Not reported
 Qty Leaked: Not reported
 Case Number: 01-0111
 Reg Board: 2
 Chemical: Waste Oil
 Lead Agency: Local Agency
 Local Agency : 0
 Case Type: Other ground water affected
 Status: No Action
 Abate Method: Excavate and Dispose - remove contaminated soil and dispose in approved site
 Review Date: Not reported
 Workplan: 9/29/92
 Pollution Char: Not reported
 Remed Action: Not reported
 Monitoring: Not reported
 Close Date: Not reported
 Release Date: 06/01/1987
 Cleanup Fund Id : Not reported
 Discover Date : 06/01/1987
 Enforcement Dt : Not reported
 Enf Type: Not reported
 Enter Date : 05/25/1989
 Funding: Federal Funds
 Staff Initials: UNK
 How Discovered: Tank Closure
 How Stopped: Not reported
 Interim : Yes
 Leak Cause: Structure Failure
 Leak Source: Tank
 MTBE Date : 01/02/1965
 Max MTBE GW : 65 Parts per Billion
 MTBE Tested: MTBE Detected. Site tested for MTBE & MTBE detected
 Priority: Not reported
 Local Case # : 3626
 Beneficial: Not reported
 Staff : BG
 GW Qualifier : Not reported

Confirm Leak: Not reported
 Prelim Assess: 9/29/92
 Remed Plan: Not reported

Map ID
Direction
Distance
Distance (ft.)
Elevation

MAP FINDINGS

ARCO FAC #6148 (Continued)

EDR ID Number
EPA ID Number

Database(s)

S101579951

Max MTBE Soil : Not reported
Soil Qualifier : Not reported
Hydr Basin #: Not reported
Operator : Not reported
Oversight Prgm: Local Oversight Program UST
Oversight Prgm : LOP
Review Date : 12/02/1997
Stop Date : 04/24/1989
Work Suspended :No
Responsible Party:BLANK RP
RP Address: Not reported
Global Id: T0600100103
Org Name: Not reported
Contact Person: Not reported
MTBE Conc: 1
Mtb Fuel: 0
Water System Name: Not reported
Well Name: Not reported
Distance To Lust: 0
Waste Discharge Global ID: Not reported
Waste Disch Assigned Name: Not reported

LUST Region 2:

Region: 2
Case Number: T0600100103
Facility Id: 01-0111
Entered Date: 05/25/1989
Facility Status: Preliminary site assessment underway
Maximum Soil Concentration: 40000
Maximum Groundwater Impact: 65
County : Alameda
Current Benzene: Not reported
MTBE Detected in GW: 65
MTBE Detected in Soil: Not reported
MTBE: 65
MTBE Qualify: Not reported

CORTESE:

Reg Id: 01-0111
Region: CORTESE
Reg By: Leaking Underground Storage Tanks

FID:

Facility ID: 01000227 Regulate ID: 00027096
Reg By: Active Underground Storage Tank Location
Cortese Code: Not reported SIC Code: Not reported
Status: Active Facility Tel: (510) 654-3461
Mail To: Not reported
PO BOX
OAKLAND, CA 94609
Contact: Not reported Contact Tel: Not reported
DUNs No: Not reported NPDES No: Not reported
Creation: 10/22/93 Modified: 00/00/00
EPA ID: Not reported
Comments: Not reported

MAP FINDINGS - EDR PROPRIETARY HISTORICAL DATABASES

YEAR	NAME	ADDRESS	CITY	ST	DIR.	DIST.	ELEV.	TYPE
1943	A & B GARAGE	5652 SAN PABLO AVE	OAKLAND	CA	NNW	< 1/8	Higher	AUTOMOBILE REPAIRING
1933	BENJAMIN BERNARD	5718 SAN PABLO AVE	OAKLAND	CA	NNW	< 1/8	Higher	CLOTHES PRESSERS AND CLEANERS
1928	BRAINEN HARRY	5439 SAN PABLO AVE	OAKLAND	CA	South	< 1/8	Higher	AUTOMOBILE REPAIRING AND SERVICE STA
1925	CAHILL & WILLMOTT	5630 SAN PABLO AVE	OAKLAND	CA	NNW	< 1/8	Higher	Automobile Service Stations
1943	CEBOLLERO JOHN	5633 SAN PABLO AVE	OAKLAND	CA	NNW	< 1/8	Higher	LAUNDRIES-HAND
1943	COWAN F C	5630 SAN PABLO AVE	OAKLAND	CA	NNW	< 1/8	Higher	GASOLINE AND OIL SERVICE STATIONS
1967	GENERAL CLEANERS	5426 SAN PABLO AVE	OAKLAND	CA	SSE	< 1/8	Higher	CLEANERS AND DYERS
1925	GILPIN JOHN	5529 SAN PABLO AVE	OAKLAND	CA	SSW	< 1/8	Higher	Cleaners Dyers and Pressers
1967	GOLDEN GATE CLEANERS	5705 SAN PABLO AVE	OAKLAND	CA	NNW	< 1/8	Higher	CLEANERS AND DYERS
1933	GOODY ABR	5707 SAN PABLO AVE	OAKLAND	CA	NNW	< 1/8	Higher	CLOTHES PRESSERS AND CLEANERS
1933	HOUNAU BERNARD	5633 SAN PABLO AVE	OAKLAND	CA	NNW	< 1/8	Higher	LAUNDRIES-HAND
1928	HOUNAU BERNARD	5633 SAN PABLO AVE	OAKLAND	CA	NNW	< 1/8	Higher	LAUNDRIES
1925	HOUNOU BERNARD	5633 SAN PABLO AVE	OAKLAND	CA	NNW	< 1/8	Higher	Laundries
1933	ISRAEL HARRY	5684 SAN PABLO AVE	OAKLAND	CA	NNW	< 1/8	Higher	CLOTHES PRESSERS AND CLEANERS
1967	KEY ROUTE LAUNDRY	5536 MARSHALL ST	OAKLAND	CA	SW	< 1/8	Higher	LAUNDRIES
1967	KEY ROUTE LAUNDRY	5633 SAN PABLO AVE	OAKLAND	CA	NNW	< 1/8	Higher	LAUNDRIES
1928	MC PHAIL HARRY	5443 SAN PABLO AVE	OAKLAND	CA	South	< 1/8	Higher	GASOLINE AND OIL SERVICE STATIONS
1967	MONEY SAVER CLEANERS	5655 SAN PABLO AVE	OAKLAND	CA	NNW	< 1/8	Higher	CLEANERS AND DYERS
1933	NIELSEN C B	5443 SAN PABLO AVE	OAKLAND	CA	South	< 1/8	Higher	GASOLINE AND OIL SERVICE STATIONS
1967	WASH & DRY LAUNDROMAT	5511 SAN PABLO AVE	OAKLAND	CA	South	< 1/8	Higher	LAUNDRIES
1933	WILLMOTT & LOHSE	5630 SAN PABLO AVE	OAKLAND	CA	NNW	< 1/8	Higher	GASOLINE AND OIL SERVICE STATIONS
1928	WILLMOTT & LOHSE	5630 SAN PABLO AVE	OAKLAND	CA	NNW	< 1/8	Higher	GASOLINE AND OIL SERVICE STATIONS
1933	A & B AUTO SERVICE	5245 SAN PABLO AVE	OAKLAND	CA	South	< 1/8	Higher	AUTOMOBILE REPAIRING
1928	BONNAE JACOB	5823 SAN PABLO AVE	OAKLAND	CA	NNW	1/8-1/4	Higher	LAUNDRIES
1925	BONNE JOHN	5823 SAN PABLO AVE	OAKLAND	CA	NNW	1/8-1/4	Higher	Laundries
1925	BURR-SINGER CO	5930 SAN PABLO AVE	OAKLAND	CA	NNW	1/8-1/4	Higher	Cleaners Dyers and Pressers
1933	BYRNE P J	5930 SAN PABLO AVE	OAKLAND	CA	NNW	1/8-1/4	Higher	CLOTHES PRESSERS AND CLEANERS
1925	CHARBONNIER CAESAR	1289 55TH ST	OAKLAND	CA	WSW	1/8-1/4	Lower	Cleaners Dyers and Pressers
1928	GOLDEN STATE SUPER SERVICE STATION	5301 SAN PABLO AVE	OAKLAND	CA	South	1/8-1/4	Higher	GASOLINE AND OIL SERVICE STATIONS
1933	GUERIN W J	5301 SAN PABLO AVE	OAKLAND	CA	South	1/8-1/4	Higher	GASOLINE AND OIL SERVICE STATIONS
1943	JOCKERS R I	5301 SAN PABLO AVE	OAKLAND	CA	South	1/8-1/4	Higher	AUTOMOBILE REPAIRING
1925	MARSH MARY MRS	5859 SAN PABLO AVE	OAKLAND	CA	NNW	1/8-1/4	Higher	Automobile Service Stations
1933	PACIFIC SERVICE STATIONS INC	5300 SAN PABLO AVE	OAKLAND	CA	SSE	1/8-1/4	Higher	GASOLINE AND OIL SERVICE STATIONS
1967	PAYLESS CLEANERS	5249 SAN PABLO AVE	OAKLAND	CA	NNW	1/8-1/4	Higher	CLEANERS AND DYERS
1967	SAN PABLO CLEANERS	5930 SAN PABLO AVE	OAKLAND	CA	NNW	1/8-1/4	Higher	CLEANERS AND DYERS
1967	STYLE CLEANERS	5912 SAN PABLO AVE	OAKLAND	CA	NNW	1/8-1/4	Higher	CLEANERS AND DYERS
1928	WAGNER ROBT	5857 SAN PABLO AVE	OAKLAND	CA	NNW	1/8-1/4	Higher	GASOLINE AND OIL SERVICE STATIONS
1967	WING LEE LAUNDRY	5873 SAN PABLO AVE	OAKLAND	CA	NNW	1/8-1/4	Higher	LAUNDRIES
1925	WINWOOD T B	5301 SAN PABLO AVE	OAKLAND	CA	South	1/8-1/4	Higher	Automobile Service Stations

Coal Gas Site Search: No site was found in a search of Real Property Scan's ENVIROHAZ database.

ORPHAN SUMMARY

City	EDR ID	Site Name	Site Address	Zip	Database(s)
ALBANY	S105085802	TERRANOVA INDUSTRIES	1025 E SHORE HWY	94608	HAZNET
BREA	U001599296	FIRESTONE TIRE AND RUBBER	891 E IMPERIAL HWY	94608	UST, HIST UST
EMERYVILLE	1003879428	MIKE ROBERTS COLOR PRODUCTIONS	6707 BAY STREET	94608	CERC-NFRAP
EMERYVILLE	1003878593	EMERYVILLE MARKETPLACE	BETW 64TH, POWELL, I80, SPRR TR	94608	CERC-NFRAP
EMERYVILLE	S103393753	IKEA (FORMER BARBARY COAST)	4300 EASTSHORE HIGHWAY	94608	Cal-Sites, DEED
EMERYVILLE	S105619137		5500 EASTSHORE HWY	94608	LUST
EMERYVILLE	S105619459		4300 EASTSHORE HWY	94608	LUST
EMERYVILLE	U001599287	JUDSON STEEL CORPORATION	4200 EASTSHORE HWY	94608	HIST UST
EMERYVILLE	U001599302	P*E NATIONWIDE, INC.	5500 EASTSHORE HWY	94608	HIST UST
EMERYVILLE	U001599310	RYDERPIE NATIONWIDE, INC.	5500 EASTSHORE HWY	94608	HIST UST
EMERYVILLE	1003878532	CAPITOL REF CO	FOOT OF 64TH ST	94608	CERC-NFRAP
EMERYVILLE	S102008252	ST ALBANS SENIOR CENTER	I-80 FRONTAGE ROAD, NORTH OF P	94608	REF
EMERYVILLE	S105085390	CITY OF EMERYVILLE	HOLLIS ST BETWEEN 53RD / 45T	94608	HAZNET
EMERYVILLE	S103556056	RIFKIN REALTY PARTNERS	4525 49 HORTON ST	94608	Cortese, LUST
EMERYVILLE	S105483101		4525 49 HORTON ST	94608	LUST
EMERYVILLE	1003073276	SOUTHERN PACIFIC RAILWAY-EMERYVILL	WEST OF 4525 HOLLIS STREET	94608	CERCLIS, FINDS
EMERYVILLE	S105085042	DIANE WORALL / EMERYVILLE MARINA	3310 POWELL ST/BERTH F 56	94608	HAZNET
EMERYVILLE	S103978747	MYERS CONTAINER CORP	4300 E SHORE HWY	94608	HAZNET
OAKLAND	S105619232		0 5TH / ADELINE		LUST
OAKLAND	S105481917	OAKLAND ARMY BASE	2475-D WEST 12TH STREET	94607	Cal-Sites, AWP, LUST
OAKLAND	1005904370	CALTRANS SFOBB TOLL PLAZA	HWY 80 FROM 1.4 KM TO 0.5 W OF	94608	RCRIS-SQG, FINDS
OAKLAND	S104566884	SANTA FE SCHOOL	915-54TH ST	94608	HAZNET
OAKLAND	S104566867	THE DOC EXPRESS 10 NV	BERTH 30		HAZNET, CHMIRS
OAKLAND	S105453979	NORTH PORT OF OAKLAND REFUSE DS/RA	SE CORNER DOOLITTLE RD X HARBO		SWF/LF
OAKLAND	S105453980	CITY OF OAKLAND 2001 IDS (2136)	24 LOCATIONS (SEE COMMNET BOX)		SWF/LF
OAKLAND	S104571883	ALAMEDA CNTY FOOD BANK	OAKLAND ARMY BASE BLDG 590		HAZNET, CHMIRS
OAKLAND	1001967427	U C BERKELEY MARCHANT	6701 SAN PABLO AVE UNIT 5602	94608	RCRIS-LQG, FINDS, HAZNET
OAKLAND	S103654169	EQUILON ENTERPRISES LLC	3420 SAN PABLO AVE/35TH	94608	HAZNET
OAKLAND	S103993009	UC BERKELEY MARCHANT BLDG	6701 SAN PABLO AVE 2ND FLOOR	94608	HAZNET
OAKLAND	S104579108	UC BERKELEY-MARCHANT	6701 SAN PABLO AVE 1ST FL	94608	HAZNET
OAKLAND	S105620128		2901 SAN PABLO AVE	94608	LUST
OAKLAND	S105620179		2801 SAN PABLO AVE	94608	LUST
OAKLAND	S105247915	SHEPHERD CANYON PARK IDS	NW SIDE ESCHER DR BWT SHEPHERD		SWF/LF
OAKLAND	S105030293	CHEVRON	1395 7TH ST		Cortese, LUST
OAKLAND	1003880072	BATAVIA PROPERTY	1832 9TH STREET		CERC-NFRAP
OAKLAND	S105194685	OAKLAND NATIONAL ENGRAVES	UNKNOWN 41ST AVE / ADELINE S		LUST

EPA Waste Codes Addendum

Code	Description
D001	IGNITABLE HAZARDOUS WASTES ARE THOSE WASTES WHICH HAVE A FLASHPOINT OF LESS THAN 140 DEGREES FAHRENHEIT AS DETERMINED BY A PENSKEY-MARTENS CLOSED CUP FLASH POINT TESTER. ANOTHER METHOD OF DETERMINING THE FLASH POINT OF A WASTE IS TO REVIEW THE MATERIAL SAFETY DATA SHEET, WHICH CAN BE OBTAINED FROM THE MANUFACTURER OR DISTRIBUTOR OF THE MATERIAL. LACQUER THINNER IS AN EXAMPLE OF A COMMONLY USED SOLVENT WHICH WOULD BE CONSIDERED AS IGNITABLE HAZARDOUS WASTE.
D002	A WASTE WHICH HAS A PH OF LESS THAN 2 OR GREATER THAN 12.5 IS CONSIDERED TO BE A CORROSIVE HAZARDOUS WASTE. SODIUM HYDROXIDE, A CAUSTIC SOLUTION WITH A HIGH PH, IS OFTEN USED BY INDUSTRIES TO CLEAN OR DEGREASE PARTS. HYDROCHLORIC ACID, A SOLUTION WITH A LOW PH, IS USED BY MANY INDUSTRIES TO CLEAN METAL PARTS PRIOR TO PAINTING. WHEN THESE CAUSTIC OR ACID SOLUTIONS BECOME CONTAMINATED AND MUST BE DISPOSED, THE WASTE WOULD BE A CORROSIVE HAZARDOUS WASTE.
D003	A MATERIAL IS CONSIDERED TO BE A REACTIVE HAZARDOUS WASTE IF IT IS NORMALLY UNSTABLE, REACTS VIOLENTLY WITH WATER, GENERATES TOXIC GASES WHEN EXPOSED TO WATER OR CORROSIVE MATERIALS, OR IF IT IS CAPABLE OF DETONATION OR EXPLOSION WHEN EXPOSED TO HEAT OR A FLAME. ONE EXAMPLE OF SUCH WASTE WOULD BE WASTE GUNPOWDER.
D004	ARSENIC
D005	BIARIUM
D006	CADMIUM
D007	CHROMIUM
D008	LEAD
D009	MERCURY
D011	SILVER
D022	CHLOROFORM
D028	1,2-DICHLOROETHANE
D035	METHYL ETHYL KETONE
F002	THE FOLLOWING SPENT HALOGENATED SOLVENTS: TETRACHLOROETHYLENE, METHYLENE CHLORIDE, TRICHLOROETHYLENE, 1,1,1-TRICHLOROETHANE, CHLOROBENZENE, 1,1,2-TRICHLORO-1,2,2-TRIFLUOROETHANE, ORTHO-DICHLOROBENZENE, TRICHLOROFLUOROMETHANE, AND 1,1,2-TRICHLOROETHANE; ALL SPENT SOLVENT MIXTURES/BLENDS CONTAINING, BEFORE USE, A TOTAL OF TEN PERCENT OR MORE (BY VOLUME) OF ONE OR MORE OF THE ABOVE HALOGENATED SOLVENTS OR THOSE LISTED IN F001, F004, OR F005, AND STILL BOTTOMS FROM THE RECOVERY OF THESE SPENT SOLVENTS AND SPENT SOLVENT MIXTURES.
F003	THE FOLLOWING SPENT NON-HALOGENATED SOLVENTS: XYLENE, ACETONE, ETHYL

EPA Waste Codes Addendum

Code	Description
	ACETATE, ETHYL BENZENE, ETHYL ETHER, METHYL ISOBUTYL KETONE, N-BUTYL ALCOHOL, CYCLOHEXANONE, AND METHANOL; ALL SPENT SOLVENT MIXTURES/BLENDS CONTAINING, BEFORE USE, ONLY THE ABOVE SPENT NON-HALOGENATED SOLVENTS; AND ALL SPENT SOLVENT MIXTURES/BLENDS CONTAINING, BEFORE USE, ONE OR MORE OF THE ABOVE NON-HALOGENATED SOLVENTS, AND, A TOTAL OF TEN PERCENT OR MORE (BY VOLUME) OF ONE OR MORE OF THOSE SOLVENTS LISTED IN F001, F002, F004, AND F005, AND STILL BOTTOMS FROM THE RECOVERY OF THESE SPENT SOLVENTS AND SPENT SOLVENT MIXTURES.
F005	THE FOLLOWING SPENT NON-HALOGENATED SOLVENTS: TOLUENE, METHYL ETHYL KETONE, CARBON DISULFIDE, ISOBUTANOL, PYRIDINE, BENZENE, 2-ETHOXYETHANOL, AND 2-NITROPROPANE; ALL SPENT SOLVENT MIXTURES/BLENDS CONTAINING, BEFORE USE, A TOTAL OF TEN PERCENT OR MORE (BY VOLUME) OF ONE OR MORE OF THE ABOVE NON-HALOGENATED SOLVENTS OR THOSE SOLVENTS LISTED IN F001, F002, OR F004; AND STILL BOTTOMS FROM THE RECOVERY OF THESE SPENT SOLVENTS AND SPENT SOLVENT MIXTURES.
P098	POTASSIUM CYANIDE
P098	POTASSIUM CYANIDE K(CN)
P105	SODIUM AZIDE
P106	SODIUM CYANIDE
P106	SODIUM CYANIDE NA(CN)
U007	ACRYLAMIDE
U007	2-PROPENAMIDE
U103	DIMETHYL SULFATE
U103	SULFURIC ACID, DIMETHYL ESTER

GOVERNMENT RECORDS SEARCHED / DATA CURRENCY TRACKING

To maintain currency of the following federal and state databases, EDR contacts the appropriate governmental agency on a monthly or quarterly basis, as required.

Elapsed ASTM days: Provides confirmation that this EDR report meets or exceeds the 90-day updating requirement of the ASTM standard.

FEDERAL ASTM STANDARD RECORDS

NPL: National Priority List

Source: EPA

Telephone: N/A

National Priorities List (Superfund). The NPL is a subset of CERCLIS and identifies over 1,200 sites for priority cleanup under the Superfund Program. NPL sites may encompass relatively large areas. As such, EDR provides polygon coverage for over 1,000 NPL site boundaries produced by EPA's Environmental Photographic Interpretation Center (EPIC) and regional EPA offices.

Date of Government Version: 01/29/03

Date Made Active at EDR: 03/04/03

Database Release Frequency: Semi-Annually

Date of Data Arrival at EDR: 02/04/03

Elapsed ASTM days: 28

Date of Last EDR Contact: 02/04/03

NPL Site Boundaries

Sources:

EPA's Environmental Photographic Interpretation Center (EPIC)

Telephone: 202-564-7333

EPA Region 1

Telephone 617-918-1143

EPA Region 3

Telephone 215-814-5418

EPA Region 4

Telephone 404-562-8033

EPA Region 6

Telephone: 214-655-6659

EPA Region 8

Telephone: 303-312-6774

Proposed NPL: Proposed National Priority List Sites

Source: EPA

Telephone: N/A

Date of Government Version: 01/29/03

Date Made Active at EDR: 03/04/03

Database Release Frequency: Semi-Annually

Date of Data Arrival at EDR: 02/04/03

Elapsed ASTM days: 28

Date of Last EDR Contact: 02/04/03

CERCLIS: Comprehensive Environmental Response, Compensation, and Liability Information System

Source: EPA

Telephone: 703-413-0223

CERCLIS contains data on potentially hazardous waste sites that have been reported to the USEPA by states, municipalities, private companies and private persons, pursuant to Section 103 of the Comprehensive Environmental Response, Compensation, and Liability Act (CERCLA). CERCLIS contains sites which are either proposed to or on the National Priorities List (NPL) and sites which are in the screening and assessment phase for possible inclusion on the NPL.

Date of Government Version: 03/19/03

Date Made Active at EDR: 04/08/03

Database Release Frequency: Quarterly

Date of Data Arrival at EDR: 03/24/03

Elapsed ASTM days: 15

Date of Last EDR Contact: 03/24/03

CERCLIS-NFRAP: CERCLIS No Further Remedial Action Planned

Source: EPA

Telephone: 703-413-0223

As of February 1995, CERCLIS sites designated "No Further Remedial Action Planned" (NFRAP) have been removed from CERCLIS. NFRAP sites may be sites where, following an initial investigation, no contamination was found, contamination was removed quickly without the need for the site to be placed on the NPL, or the contamination was not serious enough to require Federal Superfund action or NPL consideration. EPA has removed approximately 25,000 NFRAP sites to lift the unintended barriers to the redevelopment of these properties and has archived them as historical records so EPA does not needlessly repeat the investigations in the future. This policy change is part of the EPA's Brownfields Redevelopment Program to help cities, states, private investors and affected citizens to promote economic redevelopment of unproductive urban sites.

GOVERNMENT RECORDS SEARCHED / DATA CURRENCY TRACKING

Date of Government Version: 03/19/03
Date Made Active at EDR: 04/08/03
Database Release Frequency: Quarterly

Date of Data Arrival at EDR: 03/24/03
Elapsed ASTM days: 15
Date of Last EDR Contact: 03/24/03

CORRACTS: Corrective Action Report

Source: EPA
Telephone: 800-424-9346

CORRACTS identifies hazardous waste handlers with RCRA corrective action activity.

Date of Government Version: 03/31/03
Date Made Active at EDR: 05/08/03
Database Release Frequency: Semi-Annually

Date of Data Arrival at EDR: 04/07/03
Elapsed ASTM days: 31
Date of Last EDR Contact: 03/10/03

RCRIS: Resource Conservation and Recovery Information System

Source: EPA/NTIS
Telephone: 800-424-9346

Resource Conservation and Recovery Information System. RCRIS includes selective information on sites which generate, transport, store, treat and/or dispose of hazardous waste as defined by the Resource Conservation and Recovery Act (RCRA).

Date of Government Version: 09/09/02
Date Made Active at EDR: 10/28/02
Database Release Frequency: Varies

Date of Data Arrival at EDR: 09/24/02
Elapsed ASTM days: 34
Date of Last EDR Contact: 04/18/03

ERNS: Emergency Response Notification System

Source: National Response Center, United States Coast Guard
Telephone: 202-260-2342

Emergency Response Notification System. ERNS records and stores information on reported releases of oil and hazardous substances.

Date of Government Version: 12/31/01
Date Made Active at EDR: 07/15/02
Database Release Frequency: Annually

Date of Data Arrival at EDR: 07/02/02
Elapsed ASTM days: 13
Date of Last EDR Contact: 04/28/03

FEDERAL ASTM SUPPLEMENTAL RECORDS

BRS: Biennial Reporting System

Source: EPA/NTIS
Telephone: 800-424-9346

The Biennial Reporting System is a national system administered by the EPA that collects data on the generation and management of hazardous waste. BRS captures detailed data from two groups: Large Quantity Generators (LQG) and Treatment, Storage, and Disposal Facilities.

Date of Government Version: 12/31/99
Database Release Frequency: Biennially

Date of Last EDR Contact: 03/17/03
Date of Next Scheduled EDR Contact: 06/16/03

CONSENT: Superfund (CERCLA) Consent Decrees

Source: EPA Regional Offices
Telephone: Varies

Major legal settlements that establish responsibility and standards for cleanup at NPL (Superfund) sites. Released periodically by United States District Courts after settlement by parties to litigation matters.

Date of Government Version: N/A
Database Release Frequency: Varies

Date of Last EDR Contact: N/A
Date of Next Scheduled EDR Contact: N/A

ROD: Records Of Decision

Source: EPA
Telephone: 703-416-0223

Record of Decision. ROD documents mandate a permanent remedy at an NPL (Superfund) site containing technical and health information to aid in the cleanup.

GOVERNMENT RECORDS SEARCHED / DATA CURRENCY TRACKING

Date of Government Version: 01/09/03
Database Release Frequency: Annually

Date of Last EDR Contact: 04/07/03
Date of Next Scheduled EDR Contact: 07/07/03

DELISTED NPL: National Priority List Deletions

Source: EPA
Telephone: N/A

The National Oil and Hazardous Substances Pollution Contingency Plan (NCP) establishes the criteria that the EPA uses to delete sites from the NPL. In accordance with 40 CFR 300.425.(e), sites may be deleted from the NPL where no further response is appropriate.

Date of Government Version: 01/29/03
Database Release Frequency: Quarterly

Date of Last EDR Contact: 02/04/03
Date of Next Scheduled EDR Contact: 05/05/03

FINDS: Facility Index System/Facility Identification Initiative Program Summary Report

Source: EPA
Telephone: N/A

Facility Index System. FINDS contains both facility information and 'pointers' to other sources that contain more detail. EDR includes the following FINDS databases in this report: PCS (Permit Compliance System), AIRS (Aerometric Information Retrieval System), DOCKET (Enforcement Docket used to manage and track information on civil judicial enforcement cases for all environmental statutes), FURS (Federal Underground Injection Control), C-DOCKET (Criminal Docket System used to track criminal enforcement actions for all environmental statutes), FFIS (Federal Facilities Information System), STATE (State Environmental Laws and Statutes), and PADS (PCB Activity Data System).

Date of Government Version: 01/14/03
Database Release Frequency: Quarterly

Date of Last EDR Contact: 04/07/03
Date of Next Scheduled EDR Contact: 07/07/03

HMIRS: Hazardous Materials Information Reporting System

Source: U.S. Department of Transportation
Telephone: 202-366-4555

Hazardous Materials Incident Report System. HMIRS contains hazardous material spill incidents reported to DOT.

Date of Government Version: 11/30/02
Database Release Frequency: Annually

Date of Last EDR Contact: 04/25/03
Date of Next Scheduled EDR Contact: 07/21/03

MLTS: Material Licensing Tracking System

Source: Nuclear Regulatory Commission
Telephone: 301-415-7169

MLTS is maintained by the Nuclear Regulatory Commission and contains a list of approximately 8,100 sites which possess or use radioactive materials and which are subject to NRC licensing requirements. To maintain currency, EDR contacts the Agency on a quarterly basis.

Date of Government Version: 01/16/03
Database Release Frequency: Quarterly

Date of Last EDR Contact: 04/07/03
Date of Next Scheduled EDR Contact: 07/07/03

MINES: Mines Master Index File

Source: Department of Labor, Mine Safety and Health Administration
Telephone: 303-231-5959

Date of Government Version: 03/11/03
Database Release Frequency: Semi-Annually

Date of Last EDR Contact: 03/31/03
Date of Next Scheduled EDR Contact: 06/30/03

NPL LIENS: Federal Superfund Liens

Source: EPA
Telephone: 205-564-4267

Federal Superfund Liens. Under the authority granted the USEPA by the Comprehensive Environmental Response, Compensation and Liability Act (CERCLA) of 1980, the USEPA has the authority to file liens against real property in order to recover remedial action expenditures or when the property owner receives notification of potential liability. USEPA compiles a listing of filed notices of Superfund Liens.

GOVERNMENT RECORDS SEARCHED / DATA CURRENCY TRACKING

Date of Government Version: 10/15/91
Database Release Frequency: No Update Planned

Date of Last EDR Contact: 02/27/03
Date of Next Scheduled EDR Contact: 05/26/03

PADS: PCB Activity Database System

Source: EPA
Telephone: 202-564-3887

PCB Activity Database. PADS identifies generators, transporters, commercial storers and/or brokers and disposers of PCB's who are required to notify the EPA of such activities.

Date of Government Version: 12/12/02
Database Release Frequency: Annually

Date of Last EDR Contact: 02/10/03
Date of Next Scheduled EDR Contact: 05/12/03

DOD: Department of Defense Sites

Source: USGS
Telephone: 703-648-5920

This data set consists of federally owned or administered lands, administered by the Department of Defense, that have any area equal to or greater than 640 acres of the United States, Puerto Rico, and the U.S. Virgin Islands.

Date of Government Version: 10/01/02
Database Release Frequency: Semi-Annually

Date of Last EDR Contact: 02/10/03
Date of Next Scheduled EDR Contact: 05/12/03

RAATS: RCRA Administrative Action Tracking System

Source: EPA
Telephone: 202-564-4104

RCRA Administration Action Tracking System. RAATS contains records based on enforcement actions issued under RCRA pertaining to major violators and includes administrative and civil actions brought by the EPA. For administration actions after September 30, 1995, data entry in the RAATS database was discontinued. EPA will retain a copy of the database for historical records. It was necessary to terminate RAATS because a decrease in agency resources made it impossible to continue to update the information contained in the database.

Date of Government Version: 04/17/95
Database Release Frequency: No Update Planned

Date of Last EDR Contact: 03/10/03
Date of Next Scheduled EDR Contact: 06/09/03

TRIS: Toxic Chemical Release Inventory System

Source: EPA
Telephone: 202-260-1531

Toxic Release Inventory System. TRIS identifies facilities which release toxic chemicals to the air, water and land in reportable quantities under SARA Title III Section 313.

Date of Government Version: 12/31/00
Database Release Frequency: Annually

Date of Last EDR Contact: 03/25/03
Date of Next Scheduled EDR Contact: 06/23/03

TSCA: Toxic Substances Control Act

Source: EPA
Telephone: 202-260-5521

Toxic Substances Control Act. TSCA identifies manufacturers and importers of chemical substances included on the TSCA Chemical Substance Inventory list. It includes data on the production volume of these substances by plant site.

Date of Government Version: 12/31/98
Database Release Frequency: Every 4 Years

Date of Last EDR Contact: 03/06/03
Date of Next Scheduled EDR Contact: 06/09/03

FTTS INSP: FIFRA/ TSCA Tracking System - FIFRA (Federal Insecticide, Fungicide, & Rodenticide Act)/TSCA (Toxic Substances Control Act)

Source: EPA
Telephone: 202-564-2501

Date of Government Version: 04/15/03
Database Release Frequency: Quarterly

Date of Last EDR Contact: 06/24/03
Date of Next Scheduled EDR Contact: 06/23/03

GOVERNMENT RECORDS SEARCHED / DATA CURRENCY TRACKING

SSTS: Section 7 Tracking Systems

Source: EPA

Telephone: 202-564-5008

Section 7 of the Federal Insecticide, Fungicide and Rodenticide Act, as amended (92 Stat. 829) requires all registered pesticide-producing establishments to submit a report to the Environmental Protection Agency by March 1st each year. Each establishment must report the types and amounts of pesticides, active ingredients and devices being produced, and those having been produced and sold or distributed in the past year.

Date of Government Version: 12/31/00

Database Release Frequency: Annually

Date of Last EDR Contact: 04/23/03

Date of Next Scheduled EDR Contact: 07/21/03

FTTS: FIFRA/ TSCA Tracking System - FIFRA (Federal Insecticide, Fungicide, & Rodenticide Act)/TSCA (Toxic Substances Control Act)

Source: EPA/Office of Prevention, Pesticides and Toxic Substances

Telephone: 202-564-2501

FTTS tracks administrative cases and pesticide enforcement actions and compliance activities related to FIFRA, TSCA and EPCRA (Emergency Planning and Community Right-to-Know Act). To maintain currency, EDR contacts the Agency on a quarterly basis.

Date of Government Version: 04/15/03

Database Release Frequency: Quarterly

Date of Last EDR Contact: 03/24/03

Date of Next Scheduled EDR Contact: 06/23/03

STATE OF CALIFORNIA ASTM STANDARD RECORDS

AWP: Annual Workplan Sites

Source: California Environmental Protection Agency

Telephone: 916-323-3400

Known Hazardous Waste Sites. California DTSC's Annual Workplan (AWP), formerly BEP, identifies known hazardous substance sites targeted for cleanup.

Date of Government Version: 03/31/03

Date Made Active at EDR: 04/25/03

Database Release Frequency: Annually

Date of Data Arrival at EDR: 04/07/03

Elapsed ASTM days: 18

Date of Last EDR Contact: 04/07/03

CAL-SITES: Calsites Database

Source: Department of Toxic Substance Control

Telephone: 916-323-3400

The Calsites database contains potential or confirmed hazardous substance release properties. In 1996, California EPA reevaluated and significantly reduced the number of sites in the Calsites database.

Date of Government Version: 02/28/03

Date Made Active at EDR: 03/21/03

Database Release Frequency: Quarterly

Date of Data Arrival at EDR: 03/11/03

Elapsed ASTM days: 10

Date of Last EDR Contact: 03/11/03

CHMIRS: California Hazardous Material Incident Report System

Source: Office of Emergency Services

Telephone: 916-845-8400

California Hazardous Material Incident Reporting System. CHMIRS contains information on reported hazardous material incidents (accidental releases or spills).

Date of Government Version: 12/31/01

Date Made Active at EDR: 01/15/03

Database Release Frequency: Varies

Date of Data Arrival at EDR: 12/02/02

Elapsed ASTM days: 44

Date of Last EDR Contact: 02/24/03

CORTESE: "Cortese" Hazardous Waste & Substances Sites List

Source: CAL EPA/Office of Emergency Information

Telephone: 916-323-9100

The sites for the list are designated by the State Water Resource Control Board (LUST), the Integrated Waste Board (SWF/LS), and the Department of Toxic Substances Control (Cal-Sites).

GOVERNMENT RECORDS SEARCHED / DATA CURRENCY TRACKING

Date of Government Version: 04/01/01
Date Made Active at EDR: 07/26/01
Database Release Frequency: No Update Planned

Date of Data Arrival at EDR: 05/29/01
Elapsed ASTM days: 58
Date of Last EDR Contact: 04/28/03

NOTIFY 65: Proposition 65 Records

Source: State Water Resources Control Board
Telephone: 916-445-3846

Proposition 65 Notification Records. NOTIFY 65 contains facility notifications about any release which could impact drinking water and thereby expose the public to a potential health risk.

Date of Government Version: 10/21/93
Date Made Active at EDR: 11/19/93
Database Release Frequency: No Update Planned

Date of Data Arrival at EDR: 11/01/93
Elapsed ASTM days: 18
Date of Last EDR Contact: 04/21/03

TOXIC PITS: Toxic Pits Cleanup Act Sites

Source: State Water Resources Control Board
Telephone: 916-227-4364

Toxic PITS Cleanup Act Sites. TOXIC PITS identifies sites suspected of containing hazardous substances where cleanup has not yet been completed.

Date of Government Version: 07/01/95
Date Made Active at EDR: 09/26/95
Database Release Frequency: No Update Planned

Date of Data Arrival at EDR: 08/30/95
Elapsed ASTM days: 27
Date of Last EDR Contact: 05/05/03

SWF/LF (SWIS): Solid Waste Information System

Source: Integrated Waste Management Board
Telephone: 916-341-6320

Active, Closed and Inactive Landfills. SWF/LF records typically contain an inventory of solid waste disposal facilities or landfills. These may be active or inactive facilities or open dumps that failed to meet RCRA Section 4004 criteria for solid waste landfills or disposal sites.

Date of Government Version: 03/14/03
Date Made Active at EDR: 04/04/03
Database Release Frequency: Quarterly

Date of Data Arrival at EDR: 03/17/03
Elapsed ASTM days: 18
Date of Last EDR Contact: 03/17/03

WMUDS/SWAT: Waste Management Unit Database

Source: State Water Resources Control Board
Telephone: 916-227-4448

Waste Management Unit Database System. WMUDS is used by the State Water Resources Control Board staff and the Regional Water Quality Control Boards for program tracking and inventory of waste management units. WMUDS is composed of the following databases: Facility Information, Scheduled Inspections Information, Waste Management Unit Information, SWAT Program Information, SWAT Report Summary Information, SWAT Report Summary Data, Chapter 15 (formerly Subchapter 15) Information, Chapter 15 Monitoring Parameters, TPCA Program Information, RCRA Program Information, Closure Information, and Interested Parties Information.

Date of Government Version: 04/01/00
Date Made Active at EDR: 05/10/00
Database Release Frequency: Quarterly

Date of Data Arrival at EDR: 04/10/00
Elapsed ASTM days: 30
Date of Last EDR Contact: 03/17/03

LUST: Leaking Underground Storage Tank Information System

Source: State Water Resources Control Board
Telephone: 916-341-5740

Leaking Underground Storage Tank Incident Reports. LUST records contain an inventory of reported leaking underground storage tank incidents. Not all states maintain these records, and the information stored varies by state.

Date of Government Version: 04/02/03
Date Made Active at EDR: 04/25/03
Database Release Frequency: Quarterly

Date of Data Arrival at EDR: 04/16/03
Elapsed ASTM days: 9
Date of Last EDR Contact: 04/16/03

GOVERNMENT RECORDS SEARCHED / DATA CURRENCY TRACKING

CA BOND EXP. PLAN: Bond Expenditure Plan

Source: Department of Health Services

Telephone: 916-255-2118

Department of Health Services developed a site-specific expenditure plan as the basis for an appropriation of Hazardous Substance Cleanup Bond Act funds. It is not updated.

Date of Government Version: 01/01/89

Date Made Active at EDR: 08/02/94

Database Release Frequency: No Update Planned

Date of Data Arrival at EDR: 07/27/94

Elapsed ASTM days: 6

Date of Last EDR Contact: 05/31/94

CA UST:

UST: Active UST Facilities

Source: SWRCB

Telephone: 916-341-5700

Active UST facilities gathered from the local regulatory agencies

Date of Government Version: 04/02/03

Date Made Active at EDR: 04/30/03

Database Release Frequency: Semi-Annually

Date of Data Arrival at EDR: 04/16/03

Elapsed ASTM days: 14

Date of Last EDR Contact: 04/16/03

VCP: Voluntary Cleanup Program Properties

Source: Department of Toxic Substances Control

Telephone: 916-323-3400

Contains low threat level properties with either confirmed or unconfirmed releases and the project proponents have request that DTSC oversee investigation and/or cleanup activities and have agreed to provide coverage for DTSC's costs.

Date of Government Version: 02/28/03

Date Made Active at EDR: 04/04/03

Database Release Frequency: Quarterly

Date of Data Arrival at EDR: 03/05/03

Elapsed ASTM days: 30

Date of Last EDR Contact: 03/05/03

INDIAN UST: Underground Storage Tanks on Indian Land

Source: EPA Region 9

Telephone: 415-972-3368

Date of Government Version: N/A

Date Made Active at EDR: N/A

Database Release Frequency: Varies

Date of Data Arrival at EDR: N/A

Elapsed ASTM days: 0

Date of Last EDR Contact: N/A

CA FID UST: Facility Inventory Database

Source: California Environmental Protection Agency

Telephone: 916-445-6532

The Facility Inventory Database (FID) contains a historical listing of active and inactive underground storage tank locations from the State Water Resource Control Board. Refer to local/county source for current data.

Date of Government Version: 10/31/94

Date Made Active at EDR: 09/29/95

Database Release Frequency: No Update Planned

Date of Data Arrival at EDR: 09/05/95

Elapsed ASTM days: 24

Date of Last EDR Contact: 12/28/98

HIST UST: Hazardous Substance Storage Container Database

Source: State Water Resources Control Board

Telephone: 916-341-5700

The Hazardous Substance Storage Container Database is a historical listing of UST sites. Refer to local/county source for current data.

Date of Government Version: 10/15/90

Date Made Active at EDR: 02/12/91

Database Release Frequency: No Update Planned

Date of Data Arrival at EDR: 01/25/91

Elapsed ASTM days: 18

Date of Last EDR Contact: 07/26/01

GOVERNMENT RECORDS SEARCHED / DATA CURRENCY TRACKING

STATE OF CALIFORNIA ASTM SUPPLEMENTAL RECORDS

AST: Aboveground Petroleum Storage Tank Facilities

Source: State Water Resources Control Board
Telephone: 916-341-5712
Registered Aboveground Storage Tanks.

Date of Government Version: 03/18/03
Database Release Frequency: Quarterly

Date of Last EDR Contact: 05/05/03
Date of Next Scheduled EDR Contact: 08/04/03

CLEANERS: Cleaner Facilities

Source: Department of Toxic Substance Control
Telephone: 916-225-0873

A list of drycleaner related facilities that have EPA ID numbers. These are facilities with certain SIC codes: power laundries, family and commercial; garment pressing and cleaner's agents; linen supply; coin-operated laundries and cleaning; drycleaning plants, except rugs; carpet and upholster cleaning; industrial launderers; laundry and garment services.

Date of Government Version: 03/18/02
Database Release Frequency: Annually

Date of Last EDR Contact: 04/07/03
Date of Next Scheduled EDR Contact: 07/07/03

CA WDS: Waste Discharge System

Source: State Water Resources Control Board
Telephone: 916-657-1571
Sites which have been issued waste discharge requirements.

Date of Government Version: 03/21/03
Database Release Frequency: Quarterly

Date of Last EDR Contact: 03/24/03
Date of Next Scheduled EDR Contact: 06/23/03

DEED: List of Deed Restrictions

Source: Department of Toxic Substances Control
Telephone: 916-323-3400

The use of recorded land use restrictions is one of the methods the DTSC uses to protect the public from unsafe exposures to hazardous substances and wastes.

Date of Government Version: 04/04/03
Database Release Frequency: Semi-Annually

Date of Last EDR Contact: 04/07/03
Date of Next Scheduled EDR Contact: 07/07/03

NFA: No Further Action Determination

Source: Department of Toxic Substances Control
Telephone: 916-323-3400

This category contains properties at which DTSC has made a clear determination that the property does not pose a problem to the environment or to public health.

Date of Government Version: 02/28/03
Database Release Frequency: Quarterly

Date of Last EDR Contact: 03/11/03
Date of Next Scheduled EDR Contact: 06/02/03

REF: Unconfirmed Properties Referred to Another Agency

Source: Department of Toxic Substances Control
Telephone: 916-323-3400

This category contains properties where contamination has not been confirmed and which were determined as not requiring direct DTSC Site Mitigation Program action or oversight. Accordingly, these sites have been referred to another state or local regulatory agency.

Date of Government Version: 03/18/03
Database Release Frequency: Quarterly

Date of Last EDR Contact: 03/11/03
Date of Next Scheduled EDR Contact: 06/02/03

SCH: School Property Evaluation Program

Source: Department of Toxic Substances Control
Telephone: 916-323-3400

This category contains proposed and existing school sites that are being evaluated by DTSC for possible hazardous materials contamination. In some cases, these properties may be listed in the CalSites category depending on the level of threat to public health and safety or the environment they pose.

GOVERNMENT RECORDS SEARCHED / DATA CURRENCY TRACKING

Date of Government Version: 02/28/03
Database Release Frequency: Quarterly

Date of Last EDR Contact: 03/11/03
Date of Next Scheduled EDR Contact: 06/02/03

NFE: Properties Needing Further Evaluation

Source: Department of Toxic Substances Control
Telephone: 916-323-3400

This category contains properties that are suspected of being contaminated. These are unconfirmed contaminated properties that need to be assessed using the PEA process. PEA in Progress indicates properties where DTSC is currently conducting a PEA. PEA Required indicates properties where DTSC has determined a PEA is required, but not currently underway.

Date of Government Version: 02/28/03
Database Release Frequency: Quarterly

Date of Last EDR Contact: 03/11/03
Date of Next Scheduled EDR Contact: 06/02/03

HAZNET: Hazardous Waste Information System

Source: California Environmental Protection Agency
Telephone: 916-255-1136

Facility and Manifest Data. The data is extracted from the copies of hazardous waste manifests received each year by the DTSC. The annual volume of manifests is typically 700,000 - 1,000,000 annually, representing approximately 350,000 - 500,000 shipments. Data are from the manifests submitted without correction, and therefore many contain some invalid values for data elements such as generator ID, TSD ID, waste category, and disposal method.

Date of Government Version: 12/31/01
Database Release Frequency: Annually

Date of Last EDR Contact: 02/10/03
Date of Next Scheduled EDR Contact: 05/12/03

LOCAL RECORDS

ALAMEDA COUNTY:

Local Oversight Program Listing of UGT Cleanup Sites

Source: Alameda County Environmental Health Services
Telephone: 510-567-6700

Date of Government Version: 12/02/02
Database Release Frequency: Semi-Annually

Date of Last EDR Contact: 04/28/03
Date of Next Scheduled EDR Contact: 07/28/03

Underground Tanks

Source: Alameda County Environmental Health Services
Telephone: 510-567-6700

Date of Government Version: 11/26/02
Database Release Frequency: Semi-Annually

Date of Last EDR Contact: 04/28/03
Date of Next Scheduled EDR Contact: 07/28/03

CONTRA COSTA COUNTY:

Site List

Source: Contra Costa Health Services Department
Telephone: 925-646-2286

List includes sites from the underground tank, hazardous waste generator and business plan/2185 programs.

Date of Government Version: 06/05/02
Database Release Frequency: Semi-Annually

Date of Last EDR Contact: 03/03/03
Date of Next Scheduled EDR Contact: 06/02/03

FRESNO COUNTY:

CUPA Resources List

Source: Dept. of Community Health
Telephone: 559-445-3271

Certified Unified Program Agency. CUPA's are responsible for implementing a unified hazardous materials and hazardous waste management regulatory program. The agency provides oversight of businesses that deal with hazardous materials, operate underground storage tanks or aboveground storage tanks.

GOVERNMENT RECORDS SEARCHED / DATA CURRENCY TRACKING

Date of Government Version: 03/28/03
Database Release Frequency: Semi-Annually

Date of Last EDR Contact: 01/24/03
Date of Next Scheduled EDR Contact: 05/12/03

KERN COUNTY:

Underground Storage Tank Sites & Tank Listing

Source: Kern County Environment Health Services Department
Telephone: 661-862-8700
Kern County Sites and Tanks Listing.

Date of Government Version: 03/25/03
Database Release Frequency: Quarterly

Date of Last EDR Contact: 03/10/03
Date of Next Scheduled EDR Contact: 06/09/03

LOS ANGELES COUNTY:

List of Solid Waste Facilities

Source: La County Department of Public Works
Telephone: 818-458-5185

Date of Government Version: 03/01/03
Database Release Frequency: Varies

Date of Last EDR Contact: 02/20/03
Date of Next Scheduled EDR Contact: 05/19/03

City of El Segundo Underground Storage Tank

Source: City of El Segundo Fire Department
Telephone: 310-607-2239

Date of Government Version: 03/01/03
Database Release Frequency: Semi-Annually

Date of Last EDR Contact: 02/18/03
Date of Next Scheduled EDR Contact: 05/19/03

City of Long Beach Underground Storage Tank

Source: City of Long Beach Fire Department
Telephone: 562-570-2543

Date of Government Version: 05/30/02
Database Release Frequency: Annually

Date of Last EDR Contact: 02/24/03
Date of Next Scheduled EDR Contact: 05/26/03

City of Torrance Underground Storage Tank

Source: City of Torrance Fire Department
Telephone: 310-618-2973

Date of Government Version: 02/25/03
Database Release Frequency: Semi-Annually

Date of Last EDR Contact: 02/18/03
Date of Next Scheduled EDR Contact: 05/19/03

City of Los Angeles Landfills

Source: Engineering & Construction Division
Telephone: 213-473-7869

Date of Government Version: 03/01/02
Database Release Frequency: Varies

Date of Last EDR Contact: 03/17/03
Date of Next Scheduled EDR Contact: 06/16/03

HMS: Street Number List

Source: Department of Public Works
Telephone: 626-458-3517
Industrial Waste and Underground Storage Tank Sites.

Date of Government Version: 02/27/03
Database Release Frequency: Semi-Annually

Date of Last EDR Contact: 02/18/03
Date of Next Scheduled EDR Contact: 05/19/03

GOVERNMENT RECORDS SEARCHED / DATA CURRENCY TRACKING

Site Mitigation List

Source: Community Health Services

Telephone: 323-890-7806

Industrial sites that have had some sort of spill or complaint.

Date of Government Version: 01/07/03

Database Release Frequency: Annually

Date of Last EDR Contact: 02/18/03

Date of Next Scheduled EDR Contact: 05/19/03

San Gabriel Valley Areas of Concern

Source: EPA Region 9

Telephone: 415-972-3178

San Gabriel Valley areas where VOC contamination is at or above the MCL as designated by region 9 EPA office.

Date of Government Version: 12/31/98

Database Release Frequency: No Update Planned

Date of Last EDR Contact: 06/29/99

Date of Next Scheduled EDR Contact: N/A

MARIN COUNTY:

Underground Storage Tank Sites

Source: Public Works Department Waste Management

Telephone: 415-499-6647

Currently permitted USTs in Marin County.

Date of Government Version: 03/04/03

Database Release Frequency: Semi-Annually

Date of Last EDR Contact: 05/05/03

Date of Next Scheduled EDR Contact: 08/04/03

NAPA COUNTY:

Sites With Reported Contamination

Source: Napa County Department of Environmental Management

Telephone: 707-253-4269

Date of Government Version: 03/31/03

Database Release Frequency: Semi-Annually

Date of Last EDR Contact: 03/31/03

Date of Next Scheduled EDR Contact: 06/30/03

Closed and Operating Underground Storage Tank Sites

Source: Napa County Department of Environmental Management

Telephone: 707-253-4269

Date of Government Version: 03/31/03

Database Release Frequency: Annually

Date of Last EDR Contact: 03/31/03

Date of Next Scheduled EDR Contact: 06/30/03

ORANGE COUNTY:

List of Underground Storage Tank Cleanups

Source: Health Care Agency

Telephone: 714-834-3446

Orange County Underground Storage Tank Cleanups (LUST).

Date of Government Version: 11/04/02

Database Release Frequency: Quarterly

Date of Last EDR Contact: 03/14/03

Date of Next Scheduled EDR Contact: 06/09/03

List of Underground Storage Tank Facilities

Source: Health Care Agency

Telephone: 714-834-3446

Orange County Underground Storage Tank Facilities (UST).

GOVERNMENT RECORDS SEARCHED / DATA CURRENCY TRACKING

Date of Government Version: 11/27/01
Database Release Frequency: Quarterly

Date of Last EDR Contact: 03/14/03
Date of Next Scheduled EDR Contact: 06/09/03

List of Industrial Site Cleanups

Source: Health Care Agency
Telephone: 714-834-3446
Petroleum and non-petroleum spills.

Date of Government Version: 10/24/00
Database Release Frequency: Annually

Date of Last EDR Contact: 03/14/03
Date of Next Scheduled EDR Contact: 06/09/03

PLACER COUNTY:

Master List of Facilities

Source: Placer County Health and Human Services
Telephone: 530-889-7312
List includes aboveground tanks, underground tanks and cleanup sites.

Date of Government Version: 02/03/03
Database Release Frequency: Semi-Annually

Date of Last EDR Contact: 03/25/03
Date of Next Scheduled EDR Contact: 06/23/03

RIVERSIDE COUNTY:

Listing of Underground Tank Cleanup Sites

Source: Department of Public Health
Telephone: 909-358-5055
Riverside County Underground Storage Tank Cleanup Sites (LUST).

Date of Government Version: 02/24/03
Database Release Frequency: Quarterly

Date of Last EDR Contact: 04/21/03
Date of Next Scheduled EDR Contact: 07/21/03

Underground Storage Tank Tank List

Source: Health Services Agency
Telephone: 909-358-5055

Date of Government Version: 02/24/03
Database Release Frequency: Quarterly

Date of Last EDR Contact: 04/21/03
Date of Next Scheduled EDR Contact: 07/21/03

SACRAMENTO COUNTY:

CS - Contaminated Sites

Source: Sacramento County Environmental Management
Telephone: 916-875-8406

Date of Government Version: 04/02/03
Database Release Frequency: Quarterly

Date of Last EDR Contact: 05/05/03
Date of Next Scheduled EDR Contact: 08/04/03

ML - Regulatory Compliance Master List

Source: Sacramento County Environmental Management
Telephone: 916-875-8406

Any business that has hazardous materials on site - hazardous material storage sites, underground storage tanks, waste generators.

Date of Government Version: 11/05/02
Database Release Frequency: Quarterly

Date of Last EDR Contact: 05/05/03
Date of Next Scheduled EDR Contact: 08/04/03

GOVERNMENT RECORDS SEARCHED / DATA CURRENCY TRACKING

SAN BERNARDINO COUNTY:

Hazardous Material Permits

Source: San Bernardino County Fire Department Hazardous Materials Division

Telephone: 909-387-3041

This listing includes underground storage tanks, medical waste handlers/generators, hazardous materials handlers, hazardous waste generators, and waste oil generators/handlers.

Date of Government Version: 04/01/03

Database Release Frequency: Quarterly

Date of Last EDR Contact: 03/10/03

Date of Next Scheduled EDR Contact: 06/09/03

SAN DIEGO COUNTY:

Solid Waste Facilities

Source: Department of Health Services

Telephone: 619-338-2209

San Diego County Solid Waste Facilities.

Date of Government Version: 08/01/00

Database Release Frequency: Varies

Date of Last EDR Contact: 02/24/03

Date of Next Scheduled EDR Contact: 05/26/03

Hazardous Materials Management Division Database

Source: Hazardous Materials Management Division

Telephone: 619-338-2268

The database includes: HE58 - This report contains the business name, site address, business phone number, establishment 'H' permit number, type of permit, and the business status. HE17 - In addition to providing the same information provided in the HE58 listing, HE17 provides inspection dates, violations received by the establishment, hazardous waste generated, the quantity, method of storage, treatment/disposal of waste and the hauler, and information on underground storage tanks. Unauthorized Release List - Includes a summary of environmental contamination cases in San Diego County (underground tank cases, non-tank cases, groundwater contamination, and soil contamination are included.)

Date of Government Version: 03/31/02

Database Release Frequency: Quarterly

Date of Last EDR Contact: 04/16/03

Date of Next Scheduled EDR Contact: 07/07/03

SAN FRANCISCO COUNTY:

Local Oversight Facilities

Source: Department Of Public Health San Francisco County

Telephone: 415-252-3920

Date of Government Version: 03/17/03

Database Release Frequency: Quarterly

Date of Last EDR Contact: 03/10/03

Date of Next Scheduled EDR Contact: 06/09/03

Underground Storage Tank Information

Source: Department of Public Health

Telephone: 415-252-3920

Date of Government Version: 03/17/03

Database Release Frequency: Quarterly

Date of Last EDR Contact: 03/10/03

Date of Next Scheduled EDR Contact: 06/09/03

SAN MATEO COUNTY:

Fuel Leak List

Source: San Mateo County Environmental Health Services Division

Telephone: 650-363-1921

GOVERNMENT RECORDS SEARCHED / DATA CURRENCY TRACKING

Date of Government Version: 03/13/03
Database Release Frequency: Semi-Annually

Date of Last EDR Contact: 04/28/03
Date of Next Scheduled EDR Contact: 07/28/03

Business Inventory

Source: San Mateo County Environmental Health Services Division
Telephone: 650-363-1921

List includes Hazardous Materials Business Plan, hazardous waste generators, and underground storage tanks.

Date of Government Version: 05/01/02
Database Release Frequency: Annually

Date of Last EDR Contact: 04/28/03
Date of Next Scheduled EDR Contact: 07/14/03

SANTA CLARA COUNTY:

Fuel Leak Site Activity Report

Source: Santa Clara Valley Water District
Telephone: 408-265-2600

Date of Government Version: 01/08/03
Database Release Frequency: Semi-Annually

Date of Last EDR Contact: 03/31/03
Date of Next Scheduled EDR Contact: 06/30/03

Hazardous Material Facilities

Source: City of San Jose Fire Department
Telephone: 408-277-4659

Date of Government Version: 12/11/02
Database Release Frequency: Annually

Date of Last EDR Contact: 03/10/03
Date of Next Scheduled EDR Contact: 06/09/03

SOLANO COUNTY:

Leaking Underground Storage Tanks

Source: Solano County Department of Environmental Management
Telephone: 707-421-6770

Date of Government Version: 12/20/02
Database Release Frequency: Quarterly

Date of Last EDR Contact: 03/17/03
Date of Next Scheduled EDR Contact: 06/16/03

Underground Storage Tanks

Source: Solano County Department of Environmental Management
Telephone: 707-421-6770

Date of Government Version: 12/18/02
Database Release Frequency: Quarterly

Date of Last EDR Contact: 03/17/03
Date of Next Scheduled EDR Contact: 06/16/03

SONOMA COUNTY:

Leaking Underground Storage Tank Sites

Source: Department of Health Services
Telephone: 707-565-6565

Date of Government Version: 04/28/03
Database Release Frequency: Quarterly

Date of Last EDR Contact: 04/28/03
Date of Next Scheduled EDR Contact: 07/28/03

SUTTER COUNTY:

Underground Storage Tanks

Source: Sutter County Department of Agriculture
Telephone: 530-822-7500

GOVERNMENT RECORDS SEARCHED / DATA CURRENCY TRACKING

Date of Government Version: 07/01/01
Database Release Frequency: Semi-Annually

Date of Last EDR Contact: 04/07/03
Date of Next Scheduled EDR Contact: 07/07/03

VENTURA COUNTY:

Inventory of Illegal Abandoned and Inactive Sites

Source: Environmental Health Division
Telephone: 805-654-2813
Ventura County Inventory of Closed, Illegal Abandoned, and Inactive Sites.

Date of Government Version: 09/01/02
Database Release Frequency: Annually

Date of Last EDR Contact: 02/24/03
Date of Next Scheduled EDR Contact: 05/26/03

Listing of Underground Tank Cleanup Sites

Source: Environmental Health Division
Telephone: 805-654-2813
Ventura County Underground Storage Tank Cleanup Sites (LUST).

Date of Government Version: 03/10/03
Database Release Frequency: Quarterly

Date of Last EDR Contact: 03/17/03
Date of Next Scheduled EDR Contact: 06/16/03

Underground Tank Closed Sites List

Source: Environmental Health Division
Telephone: 805-654-2813
Ventura County Operating Underground Storage Tank Sites (UST)/Underground Tank Closed Sites List.

Date of Government Version: 10/21/02
Database Release Frequency: Quarterly

Date of Last EDR Contact: 03/17/03
Date of Next Scheduled EDR Contact: 06/16/03

Business Plan, Hazardous Waste Producers, and Operating Underground Tanks

Source: Ventura County Environmental Health Division
Telephone: 805-654-2813
The BWT list indicates by site address whether the Environmental Health Division has Business Plan (B), Waste Producer (W), and/or Underground Tank (T) information.

Date of Government Version: 02/11/03
Database Release Frequency: Quarterly

Date of Last EDR Contact: 03/17/03
Date of Next Scheduled EDR Contact: 06/16/03

YOLO COUNTY:

Underground Storage Tank Comprehensive Facility Report

Source: Yolo County Department of Health
Telephone: 530-666-8646

Date of Government Version: 10/28/02
Database Release Frequency: Annually

Date of Last EDR Contact: 04/21/03
Date of Next Scheduled EDR Contact: 07/21/03

California Regional Water Quality Control Board (RWQCB) LUST Records

LUST REG 1: Active Toxic Site Investigation

Source: California Regional Water Quality Control Board North Coast (1)
Telephone: 707-576-2220
Del Norte, Humboldt, Lake, Mendocino, Modoc, Siskiyou, Sonoma, Trinity counties. For more current information, please refer to the State Water Resources Control Board's LUST database.

Date of Government Version: 02/01/01
Database Release Frequency: No Update Planned

Date of Last EDR Contact: 02/24/03
Date of Next Scheduled EDR Contact: 05/26/03

GOVERNMENT RECORDS SEARCHED / DATA CURRENCY TRACKING

LUST REG 2: Fuel Leak List

Source: California Regional Water Quality Control Board San Francisco Bay Region (2)
Telephone: 510-286-0457

Date of Government Version: 03/28/03
Database Release Frequency: Quarterly

Date of Last EDR Contact: 04/15/03
Date of Next Scheduled EDR Contact: 07/14/03

LUST REG 3: Leaking Underground Storage Tank Database

Source: California Regional Water Quality Control Board Central Coast Region (3)
Telephone: 805-549-3147

Date of Government Version: 02/18/03
Database Release Frequency: Quarterly

Date of Last EDR Contact: 02/18/03
Date of Next Scheduled EDR Contact: 05/19/03

LUST REG 4: Underground Storage Tank Leak List

Source: California Regional Water Quality Control Board Los Angeles Region (4)
Telephone: 213-266-6600

Los Angeles, Ventura counties. For more current information, please refer to the State Water Resources Control Board's LUST database.

Date of Government Version: 08/09/01
Database Release Frequency: No Update Planned

Date of Last EDR Contact: 03/31/03
Date of Next Scheduled EDR Contact: 06/30/03

LUST REG 5: Leaking Underground Storage Tank Database

Source: California Regional Water Quality Control Board Central Valley Region (5)
Telephone: 916-255-3125

Date of Government Version: 04/01/03
Database Release Frequency: Quarterly

Date of Last EDR Contact: 04/08/03
Date of Next Scheduled EDR Contact: 07/07/03

LUST REG 6L: Leaking Underground Storage Tank Case Listing

Source: California Regional Water Quality Control Board Lahontan Region (6)
Telephone: 916-542-5424

For more current information, please refer to the State Water Resources Control Board's LUST database.

Date of Government Version: 04/10/03
Database Release Frequency: No Update Planned

Date of Last EDR Contact: 04/07/03
Date of Next Scheduled EDR Contact: 07/07/03

LUST REG 6V: Leaking Underground Storage Tank Case Listing

Source: California Regional Water Quality Control Board Victorville Branch Office (6)
Telephone: 760-346-7491

Date of Government Version: 01/24/03
Database Release Frequency: Quarterly

Date of Last EDR Contact: 04/07/03
Date of Next Scheduled EDR Contact: 07/07/03

LUST REG 7: Leaking Underground Storage Tank Case Listing

Source: California Regional Water Quality Control Board Colorado River Basin Region (7)
Telephone: 760-346-7491

Date of Government Version: 07/02/02
Database Release Frequency: Semi-Annually

Date of Last EDR Contact: 03/31/03
Date of Next Scheduled EDR Contact: 06/30/03

LUST REG 8: Leaking Underground Storage Tanks

Source: California Regional Water Quality Control Board Santa Ana Region (8)
Telephone: 909-782-4498

California Regional Water Quality Control Board Santa Ana Region (8). For more current information, please refer to the State Water Resources Control Board's LUST database.

Date of Government Version: 03/14/03
Database Release Frequency: No Update Planned

Date of Last EDR Contact: 02/10/03
Date of Next Scheduled EDR Contact: 05/12/03

GOVERNMENT RECORDS SEARCHED / DATA CURRENCY TRACKING

LUST REG 9: Leaking Underground Storage Tank Report

Source: California Regional Water Quality Control Board San Diego Region (9)
Telephone: 858-467-2980

Orange, Riverside, San Diego counties. For more current information, please refer to the State Water Resources Control Board's LUST database.

Date of Government Version: 03/01/01
Database Release Frequency: No Update Planned

Date of Last EDR Contact: 04/21/03
Date of Next Scheduled EDR Contact: 07/21/03

California Regional Water Quality Control Board (RWQCB) SLIC Records

SLIC REG 1: Active Toxic Site Investigations

Source: California Regional Water Quality Control Board, North Coast Region (1)
Telephone: 707-576-2220

Date of Government Version: 04/03/03
Database Release Frequency: Semi-Annually

Date of Last EDR Contact: 03/10/03
Date of Next Scheduled EDR Contact: 05/26/03

SLIC REG 2: Spills, Leaks, Investigation & Cleanup Cost Recovery Listing

Source: Regional Water Quality Control Board San Francisco Bay Region (2)
Telephone: 510-286-0457

Any contaminated site that impacts groundwater or has the potential to impact groundwater.

Date of Government Version: 03/28/03
Database Release Frequency: Quarterly

Date of Last EDR Contact: 04/15/03
Date of Next Scheduled EDR Contact: 07/14/03

SLIC REG 3: Spills, Leaks, Investigation & Cleanup Cost Recovery Listing

Source: California Regional Water Quality Control Board Central Coast Region (3)
Telephone: 805-549-3147

Any contaminated site that impacts groundwater or has the potential to impact groundwater.

Date of Government Version: 02/18/03
Database Release Frequency: Semi-Annually

Date of Last EDR Contact: 02/18/03
Date of Next Scheduled EDR Contact: 05/19/03

SLIC REG 4: Spills, Leaks, Investigation & Cleanup Cost Recovery Listing

Source: Region Water Quality Control Board Los Angeles Region (4)
Telephone: 213-576-6600

Any contaminated site that impacts groundwater or has the potential to impact groundwater.

Date of Government Version: 04/01/03
Database Release Frequency: Quarterly

Date of Last EDR Contact: 04/28/03
Date of Next Scheduled EDR Contact: 07/28/03

SLIC REG 5: Spills, Leaks, Investigation & Cleanup Cost Recovery Listing

Source: Regional Water Quality Control Board Central Valley Region (5)
Telephone: 916-855-3075

Unregulated sites that impact groundwater or have the potential to impact groundwater.

Date of Government Version: 03/01/03
Database Release Frequency: Semi-Annually

Date of Last EDR Contact: 04/08/03
Date of Next Scheduled EDR Contact: 07/07/03

SLIC REG 6L: SLIC Sites

Source: California Regional Water Quality Control Board, Lahontan Region
Telephone: 530-542-5574

Date of Government Version: 04/10/03
Database Release Frequency: Varies

Date of Last EDR Contact: 03/10/03
Date of Next Scheduled EDR Contact: 06/09/03

SLIC REG 6V: Spills, Leaks, Investigation & Cleanup Cost Recovery Listing

Source: Regional Water Quality Control Board, Victorville Branch
Telephone: 619-241-6583

GOVERNMENT RECORDS SEARCHED / DATA CURRENCY TRACKING

Date of Government Version: 07/19/01
Database Release Frequency: Semi-Annually

Date of Last EDR Contact: 04/08/03
Date of Next Scheduled EDR Contact: 07/07/03

SLIC REG 7: SLIC List

Source: California Regional Quality Control Board, Colorado River Basin Region
Telephone: 760-346-7491

Date of Government Version: 03/01/03
Database Release Frequency: Varies

Date of Last EDR Contact: 02/28/03
Date of Next Scheduled EDR Contact: 05/26/03

SLIC REG 8: Spills, Leaks, Investigation & Cleanup Cost Recovery Listing

Source: California Region Water Quality Control Board Santa Ana Region (8)
Telephone: 909-782-3298

Date of Government Version: 04/01/03
Database Release Frequency: Semi-Annually

Date of Last EDR Contact: 04/21/03
Date of Next Scheduled EDR Contact: 07/07/03

SLIC REG 9: Spills, Leaks, Investigation & Cleanup Cost Recovery Listing

Source: California Regional Water Quality Control Board San Diego Region (9)
Telephone: 858-467-2980

Date of Government Version: 03/03/03
Database Release Frequency: Annually

Date of Last EDR Contact: 03/03/03
Date of Next Scheduled EDR Contact: 06/02/03

EDR PROPRIETARY HISTORICAL DATABASES

EDR Historical Gas Station and Dry Cleaners: EDR has searched select national collections of business directories and has collected listings of potential dry cleaner and gas station/filling station/service station sites that were available to EDR researchers. EDR's review was limited to those categories of sources that might, in EDR's opinion, include dry cleaning and gas station/filling station/service station establishments. The categories reviewed included, but were not limited to: *gas, gas station, gasoline station, filling station, auto, automobile repair, auto service station, service station, dry cleaner, cleaners, laundry, laundromat, cleaning/laundry, wash & dry, etc.*

This information is meant to assist and complement environmental professionals in their conduct of environmental site assessments, and is not meant to be a substitute for a full historical investigation as defined in ASTM E1527. The information provided in this proprietary database may or may not be complete; i.e., the absence of a dry cleaner or gas station/filling station/service station site does not necessarily mean that such a site did not exist in the area covered by this report.

(A note on "dry cleaning" sites: it is not possible for EDR to differentiate between establishments that use PERC on-site as a cleaning solvent and sites that function simply as drop-off and pick-up locations or that are traditional wet cleaning/laundry facilities. Therefore, it is essential for environmental professionals to incorporate professional judgment in the evaluation of each site.)

Former Manufactured Gas (Coal Gas) Sites: The existence and location of Coal Gas sites is provided exclusively to EDR by Real Property Scan, Inc. ©Copyright 1993 Real Property Scan, Inc. For a technical description of the types of hazards which may be found at such sites, contact your EDR customer service representative.

Disclaimer Provided by Real Property Scan, Inc.

The information contained in this report has predominantly been obtained from publicly available sources produced by entities other than Real Property Scan. While reasonable steps have been taken to insure the accuracy of this report, Real Property Scan does not guarantee the accuracy of this report. Any liability on the part of Real Property Scan is strictly limited to a refund of the amount paid. No claim is made for the actual existence of toxins at any site. This report does not constitute a legal opinion.

GOVERNMENT RECORDS SEARCHED / DATA CURRENCY TRACKING

STATE OF CALIFORNIA BROWNFIELDS DATABASES RECORDS

VCP: Voluntary Cleanup Program Properties

Source: Department of Toxic Substances Control

Telephone: 916-323-3400

Contains low threat level properties with either confirmed or unconfirmed releases and the project proponents have request that DTSC oversee investigation and/or cleanup activities and have agreed to provide coverage for DTSC's costs.

Date of Government Version: 02/28/03

Database Release Frequency: Quarterly

Date of Last EDR Contact: 03/05/03

Date of Next Scheduled EDR Contact: 06/02/03

OTHER DATABASE(S)

Depending on the geographic area covered by this report, the data provided in these specialty databases may or may not be complete. For example, the existence of wetlands information data in a specific report does not mean that all wetlands in the area covered by the report are included. Moreover, the absence of any reported wetlands information does not necessarily mean that wetlands do not exist in the area covered by the report.

Oil/Gas Pipelines: This data was obtained by EDR from the USGS in 1994. It is referred to by USGS as GeoData Digital Line Graphs from 1:100,000-Scale Maps. It was extracted from the transportation category including some oil, but primarily gas pipelines.

Electric Power Transmission Line Data

Source: PennWell Corporation

Telephone: (800) 823-6277

This map includes information copyrighted by PennWell Corporation. This information is provided on a best effort basis and PennWell Corporation does not guarantee its accuracy nor warrant its fitness for any particular purpose. Such information has been reprinted with the permission of PennWell.

Sensitive Receptors: There are individuals deemed sensitive receptors due to their fragile immune systems and special sensitivity to environmental discharges. These sensitive receptors typically include the elderly, the sick, and children. While the location of all sensitive receptors cannot be determined, EDR indicates those buildings and facilities - schools, daycares, hospitals, medical centers, and nursing homes - where individuals who are sensitive receptors are likely to be located.

AHA Hospitals:

Source: American Hospital Association, Inc.

Telephone: 312-280-5991

The database includes a listing of hospitals based on the American Hospital Association's annual survey of hospitals.

Medical Centers: Provider of Services Listing

Source: Centers for Medicare & Medicaid Services

Telephone: 410-786-3000

A listing of hospitals with Medicare provider number, produced by Centers of Medicare & Medicaid Services, a federal agency within the U.S. Department of Health and Human Services.

Nursing Homes

Source: National Institutes of Health

Telephone: 301-594-6248

Information on Medicare and Medicaid certified nursing homes in the United States.

Public Schools

Source: National Center for Education Statistics

Telephone: 202-502-7300

The National Center for Education Statistics' primary database on elementary and secondary public education in the United States. It is a comprehensive, annual, national statistical database of all public elementary and secondary schools and school districts, which contains data that are comparable across all states.

Private Schools

Source: National Center for Education Statistics

Telephone: 202-502-7300

The National Center for Education Statistics' primary database on private school locations in the United States.

Daycare Centers: Licensed Facilities

Source: Department of Social Services

Telephone: 916-657-4041

GOVERNMENT RECORDS SEARCHED / DATA CURRENCY TRACKING

Flood Zone Data: This data, available in select counties across the country, was obtained by EDR in 1999 from the Federal Emergency Management Agency (FEMA). Data depicts 100-year and 500-year flood zones as defined by FEMA.

NWI: National Wetlands Inventory. This data, available in select counties across the country, was obtained by EDR in 2002 from the U.S. Fish and Wildlife Service.

STREET AND ADDRESS INFORMATION

© 2003 Geographic Data Technology, Inc., Rel. 07/2002. This product contains proprietary and confidential property of Geographic Data Technology, Inc. Unauthorized use, including copying for other than testing and standard backup procedures, of this product is expressly prohibited.

GEOCHECK® - PHYSICAL SETTING SOURCE ADDENDUM

TARGET PROPERTY ADDRESS

5630 SAN PABLO AVENUE
5630 SAN PABLO AVENUE
OAKLAND, CA 94608

TARGET PROPERTY COORDINATES

Latitude (North):	37.839500 - 37° 50' 22.2"
Longitude (West):	122.282501 - 122° 16' 57.0"
Universal Tranverse Mercator:	Zone 10
UTM X (Meters):	563133.6
UTM Y (Meters):	4188044.8
Elevation:	42 ft. above sea level

EDR's GeoCheck Physical Setting Source Addendum has been developed to assist the environmental professional with the collection of physical setting source information in accordance with ASTM 1527-00, Section 7.2.3. Section 7.2.3 requires that a current USGS 7.5 Minute Topographic Map (or equivalent, such as the USGS Digital Elevation Model) be reviewed. It also requires that one or more additional physical setting sources be sought when (1) conditions have been identified in which hazardous substances or petroleum products are likely to migrate to or from the property, and (2) more information than is provided in the current USGS 7.5 Minute Topographic Map (or equivalent) is generally obtained, pursuant to local good commercial or customary practice, to assess the impact of migration of recognized environmental conditions in connection with the property. Such additional physical setting sources generally include information about the topographic, hydrologic, hydrogeologic, and geologic characteristics of a site, and wells in the area.

Assessment of the impact of contaminant migration generally has two principle investigative components:

1. Groundwater flow direction, and
2. Groundwater flow velocity.

Groundwater flow direction may be impacted by surface topography, hydrology, hydrogeology, characteristics of the soil, and nearby wells. Groundwater flow velocity is generally impacted by the nature of the geologic strata. EDR's GeoCheck Physical Setting Source Addendum is provided to assist the environmental professional in forming an opinion about the impact of potential contaminant migration.

GEOCHECK® - PHYSICAL SETTING SOURCE SUMMARY

GROUNDWATER FLOW DIRECTION INFORMATION

Groundwater flow direction for a particular site is best determined by a qualified environmental professional using site-specific well data. If such data is not reasonably ascertainable, it may be necessary to rely on other sources of information, such as surface topographic information, hydrologic information, hydrogeologic data collected on nearby properties, and regional groundwater flow information (from deep aquifers).

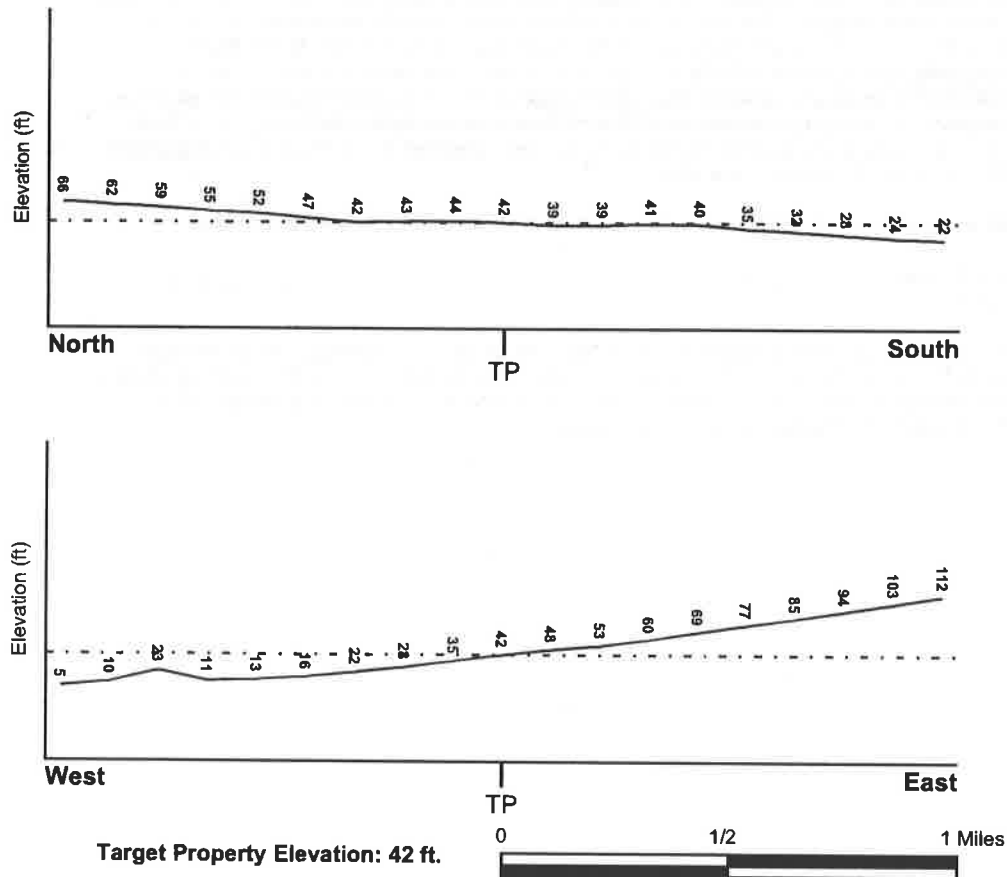
TOPOGRAPHIC INFORMATION

Surface topography may be indicative of the direction of surficial groundwater flow. This information can be used to assist the environmental professional in forming an opinion about the impact of nearby contaminated properties or, should contamination exist on the target property, what downgradient sites might be impacted.

TARGET PROPERTY TOPOGRAPHY

USGS Topographic Map: 2437122-G3 OAKLAND WEST, CA
General Topographic Gradient: General West
Source: USGS 7.5 min quad index

SURROUNDING TOPOGRAPHY: ELEVATION PROFILES



Source: Topography has been determined from the USGS Digital Elevation Model and should be evaluated on a relative (not an absolute) basis. Relative elevation information between sites of close proximity should be field verified.

GEOCHECK® - PHYSICAL SETTING SOURCE SUMMARY

HYDROLOGIC INFORMATION

Surface water can act as a hydrologic barrier to groundwater flow. Such hydrologic information can be used to assist the environmental professional in forming an opinion about the impact of nearby contaminated properties or, should contamination exist on the target property, what downgradient sites might be impacted.

Refer to the Physical Setting Source Map following this summary for hydrologic information (major waterways and bodies of water).

FEMA FLOOD ZONE

Target Property County
ALAMEDA, CA

FEMA Flood Electronic Data
YES - refer to the Overview Map and Detail Map

Flood Plain Panel at Target Property: 0650480015B

Additional Panels in search area: 0600040002A
0600050000A

NATIONAL WETLAND INVENTORY

NWI Quad at Target Property
OAKLAND WEST

NWI Electronic Data Coverage
YES - refer to the Overview Map and Detail Map

HYDROGEOLOGIC INFORMATION

Hydrogeologic information obtained by installation of wells on a specific site can often be an indicator of groundwater flow direction in the immediate area. Such hydrogeologic information can be used to assist the environmental professional in forming an opinion about the impact of nearby contaminated properties or, should contamination exist on the target property, what downgradient sites might be impacted.

Site-Specific Hydrogeological Data:*

Search Radius: 1.25 miles
Status: Not found

AQUIFLOW®

Search Radius: 1.000 Mile.

EDR has developed the AQUIFLOW Information System to provide data on the general direction of groundwater flow at specific points. EDR has reviewed reports submitted by environmental professionals to regulatory authorities at select sites and has extracted the date of the report, groundwater flow direction as determined hydrogeologically, and the depth to water table.

<u>MAP ID</u>	<u>LOCATION FROM TP</u>	<u>GENERAL DIRECTION GROUNDWATER FLOW</u>
1	0 - 1/8 Mile NNW	SW
2	0 - 1/8 Mile South	S, W
3	1/8 - 1/4 Mile South	SW
A4	1/4 - 1/2 Mile WSW	S
A5	1/4 - 1/2 Mile WSW	SW, W, Varies
A6	1/4 - 1/2 Mile WSW	Varies
A7	1/4 - 1/2 Mile WSW	SW
A8	1/4 - 1/2 Mile WSW	SW

* ©1996 Site-specific hydrogeological data gathered by CERCLIS Alerts, Inc., Bainbridge Island, WA. All rights reserved. All of the information and opinions presented are those of the cited EPA report(s), which were completed under a Comprehensive Environmental Response Compensation and Liability Information System (CERCLIS) investigation.

GEOCHECK® - PHYSICAL SETTING SOURCE SUMMARY

<u>MAP ID</u>	<u>LOCATION FROM TP</u>	<u>GENERAL DIRECTION GROUNDWATER FLOW</u>
B9	1/4 - 1/2 Mile South	SW
B10	1/4 - 1/2 Mile South	SW
B11	1/4 - 1/2 Mile South	W
B12	1/4 - 1/2 Mile South	Varies
13	1/4 - 1/2 Mile SSW	NNE
14	1/4 - 1/2 Mile WNW	NW
15	1/2 - 1 Mile SW	W
16	1/2 - 1 Mile NNW	SW, W
C17	1/2 - 1 Mile South	W
C18	1/2 - 1 Mile South	W
20	1/2 - 1 Mile SW	W
D21	1/2 - 1 Mile NW	Varies
D22	1/2 - 1 Mile NW	Varies
D23	1/2 - 1 Mile NW	W
E24	1/2 - 1 Mile SSW	W
E25	1/2 - 1 Mile SSW	WSW
F26	1/2 - 1 Mile West	W
F27	1/2 - 1 Mile West	W
G28	1/2 - 1 Mile NW	Varies
E29	1/2 - 1 Mile SSW	Varies
H30	1/2 - 1 Mile East	N
I31	1/2 - 1 Mile SSW	Varies
I32	1/2 - 1 Mile SSW	Varies
I33	1/2 - 1 Mile SSW	NW
H34	1/2 - 1 Mile East	NE
G35	1/2 - 1 Mile NNW	Varies
36	1/2 - 1 Mile WNW	NW
37	1/2 - 1 Mile NNE	Not Reported
I38	1/2 - 1 Mile SSW	W
I39	1/2 - 1 Mile SSW	W
J40	1/2 - 1 Mile SW	W
J41	1/2 - 1 Mile SW	W
42	1/2 - 1 Mile NW	NE
43	1/2 - 1 Mile NNW	W
K44	1/2 - 1 Mile NNW	SW
K45	1/2 - 1 Mile NNW	SW
K46	1/2 - 1 Mile NNW	Varies
K47	1/2 - 1 Mile NW	WSW
48	1/2 - 1 Mile South	WSW
49	1/2 - 1 Mile WNW	SW
L50	1/2 - 1 Mile NW	SW
L51	1/2 - 1 Mile NW	Varies
L52	1/2 - 1 Mile NW	Varies
53	1/2 - 1 Mile East	E
54	1/2 - 1 Mile SSW	Varies

For additional site information, refer to Physical Setting Source Map Findings.

GEOCHECK® - PHYSICAL SETTING SOURCE SUMMARY

GROUNDWATER FLOW VELOCITY INFORMATION

Groundwater flow velocity information for a particular site is best determined by a qualified environmental professional using site specific geologic and soil strata data. If such data are not reasonably ascertainable, it may be necessary to rely on other sources of information, including geologic age identification, rock stratigraphic unit and soil characteristics data collected on nearby properties and regional soil information. In general, contaminant plumes move more quickly through sandy-gravelly types of soils than silty-clayey types of soils.

GEOLOGIC INFORMATION IN GENERAL AREA OF TARGET PROPERTY

Geologic information can be used by the environmental professional in forming an opinion about the relative speed at which contaminant migration may be occurring.

ROCK STRATIGRAPHIC UNIT

GEOLOGIC AGE IDENTIFICATION

Era:	Cenozoic	Category:	Stratified Sequence
System:	Quaternary		
Series:	Quaternary		
Code:	Q (decoded above as Era, System & Series)		

Geologic Age and Rock Stratigraphic Unit Source: P.G. Schruben, R.E. Arndt and W.J. Bawiec, Geology of the Conterminous U.S. at 1:2,500,000 Scale - a digital representation of the 1974 P.B. King and H.M. Beikman Map, USGS Digital Data Series DDS - 11 (1994).

DOMINANT SOIL COMPOSITION IN GENERAL AREA OF TARGET PROPERTY

The U.S. Department of Agriculture's (USDA) Soil Conservation Service (SCS) leads the National Cooperative Soil Survey (NCSS) and is responsible for collecting, storing, maintaining and distributing soil survey information for privately owned lands in the United States. A soil map in a soil survey is a representation of soil patterns in a landscape. Soil maps for STATSGO are compiled by generalizing more detailed (SSURGO) soil survey maps. The following information is based on Soil Conservation Service STATSGO data.

Soil Component Name: CLEAR LAKE

Soil Surface Texture: clay

Hydrologic Group: Class D - Very slow infiltration rates. Soils are clayey, have a high water table, or are shallow to an impervious layer.

Soil Drainage Class: Not reported

Hydric Status: Soil does not meet the requirements for a hydric soil.

Corrosion Potential - Uncoated Steel: HIGH

Depth to Bedrock Min: > 60 inches

Depth to Bedrock Max: > 60 inches

Soil Layer Information							
Layer	Boundary		Soil Texture Class	Classification		Permeability Rate (in/hr)	Soil Reaction (pH)
	Upper	Lower		AASHTO Group	Unified Soil		
1	0 inches	13 inches	clay	Silt-Clay Materials (more than 35 pct. passing No. 200), Clayey Soils.	FINE-GRAINED SOILS, Silts and Clays (liquid limit 50% or more), Fat Clay.	Max: 0.20 Min: 0.06	Max: 8.40 Min: 6.10

GEOCHECK® - PHYSICAL SETTING SOURCE SUMMARY

Soil Layer Information							
Layer	Boundary		Soil Texture Class	Classification		Permeability Rate (in/hr)	Soil Reaction (pH)
	Upper	Lower		AASHTO Group	Unified Soil		
2	13 inches	60 inches	clay	Silt-Clay Materials (more than 35 pct. passing No. 200), Clayey Soils.	FINE-GRAINED SOILS, Silts and Clays (liquid limit 50% or more), Fat Clay.	Max: 0.20 Min: 0.06	Max: 8.40 Min: 7.40

OTHER SOIL TYPES IN AREA

Based on Soil Conservation Service STATSGO data, the following additional subordinant soil types may appear within the general area of target property.

Soil Surface Textures: silty clay loam
clay loam
loam
silt loam

Surficial Soil Types: silty clay loam
clay loam
loam
silt loam

Shallow Soil Types: clay
gravelly - sandy clay loam
clay loam
stratified

Deeper Soil Types: clay loam
stratified
silty clay loam
sandy clay loam
loam
silty clay
weathered bedrock

ADDITIONAL ENVIRONMENTAL RECORD SOURCES

According to ASTM E 1527-00, Section 7.2.2, "one or more additional state or local sources of environmental records may be checked, in the discretion of the environmental professional, to enhance and supplement federal and state sources... Factors to consider in determining which local or additional state records, if any, should be checked include (1) whether they are reasonably ascertainable, (2) whether they are sufficiently useful, accurate, and complete in light of the objective of the records review (see 7.1.1), and (3) whether they are obtained, pursuant to local, good commercial or customary practice." One of the record sources listed in Section 7.2.2 is water well information. Water well information can be used to assist the environmental professional in assessing sources that may impact groundwater flow direction, and in forming an opinion about the impact of contaminant migration on nearby drinking water wells.

GEOCHECK® - PHYSICAL SETTING SOURCE SUMMARY

WELL SEARCH DISTANCE INFORMATION

<u>DATABASE</u>	<u>SEARCH DISTANCE (miles)</u>
Federal USGS	1.000
Federal FRDS PWS	Nearest PWS within 1 mile
State Database	1.000

FEDERAL USGS WELL INFORMATION

<u>MAP ID</u>	<u>WELL ID</u>	<u>LOCATION FROM TP</u>
No Wells Found		

FEDERAL FRDS PUBLIC WATER SUPPLY SYSTEM INFORMATION

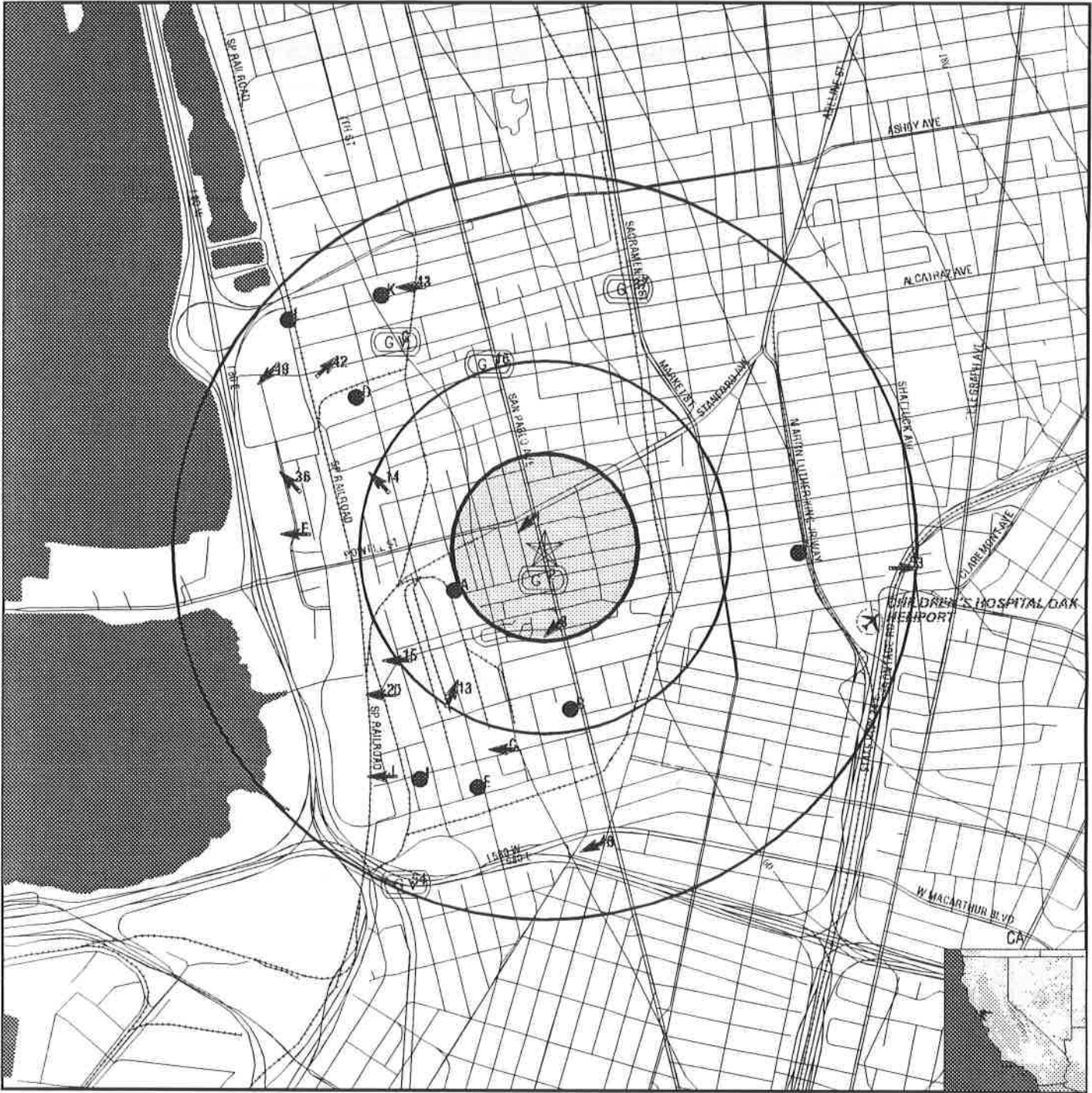
<u>MAP ID</u>	<u>WELL ID</u>	<u>LOCATION FROM TP</u>
C19	CA1009246	1/2 - 1 Mile SSW

Note: PWS System location is not always the same as well location.

STATE DATABASE WELL INFORMATION

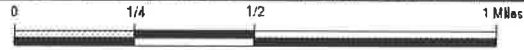
<u>MAP ID</u>	<u>WELL ID</u>	<u>LOCATION FROM TP</u>
No Wells Found		

PHYSICAL SETTING SOURCE MAP - 0976608.3s



- County Boundary
- Major Roads
- Contour Lines
- Earthquake Fault Lines
- Airports
- Earthquake epicenter, Richter 5 or greater
- Water Wells
- Public Water Supply Wells
- Cluster of Multiple Icons

- Groundwater Flow Direction
- Indeterminate Groundwater Flow at Location
- Groundwater Flow Varies at Location
- Closest Hydrogeological Data
- Oil, gas or related wells



TARGET PROPERTY:	5630 San Pablo Avenue	CUSTOMER:	International Geologic
ADDRESS:	5630 San Pablo Avenue	CONTACT:	Steve Bittman
CITY/STATE/ZIP:	Oakland CA 94608	INQUIRY #:	0976608.3s
LAT/LONG:	37.8395 / 122.2825	DATE:	May 14, 2003 1:33 pm

Copyright © 2003 EOR, Inc. & 2003 GDT, Inc. All Rights Reserved.

GEOCHECK® - PHYSICAL SETTING SOURCE MAP FINDINGS

Map ID Direction Distance Elevation			Database	EDR ID Number
1 NNW 0 - 1/8 Mile Lower	Site ID: Groundwater Flow: Shallow Water Depth: Deep Water Depth: Average Water Depth: Date:	01-0391 SW Not Reported Not Reported 5.8 11/15/1993	AQUIFLOW	66324
2 South 0 - 1/8 Mile Lower	Site ID: Groundwater Flow: Shallow Water Depth: Deep Water Depth: Average Water Depth: Date:	01-1138 S, W 16.00 18.00 Not Reported 01/28/1991	AQUIFLOW	66300
3 South 1/8 - 1/4 Mile Lower	Site ID: Groundwater Flow: Shallow Water Depth: Deep Water Depth: Average Water Depth: Date:	01-1987 SW 8.5 10.5 Not Reported 11/17/1993	AQUIFLOW	67882
A4 WSW 1/4 - 1/2 Mile Lower	Site ID: Groundwater Flow: Shallow Water Depth: Deep Water Depth: Average Water Depth: Date:	01-1754 S 6.25 12.0 Not Reported 11/10/1993	AQUIFLOW	52369
A5 WSW 1/4 - 1/2 Mile Lower	Site ID: Groundwater Flow: Shallow Water Depth: Deep Water Depth: Average Water Depth: Date:	01-1306 SW,W,Varies 7.1 11.5 Not Reported 10/11/1994	AQUIFLOW	49994
A6 WSW 1/4 - 1/2 Mile Lower	Site ID: Groundwater Flow: Shallow Water Depth: Deep Water Depth: Average Water Depth: Date:	01-1306 Varies Not Reported Not Reported 10.3 11/09/1993	AQUIFLOW	53004
A7 WSW 1/4 - 1/2 Mile Lower	Site ID: Groundwater Flow: Shallow Water Depth: Deep Water Depth: Average Water Depth: Date:	01-2284 SW 8.0 8.5 Not Reported 07/21/1997	AQUIFLOW	52367

GEOCHECK® - PHYSICAL SETTING SOURCE MAP FINDINGS

Map ID
Direction
Distance
Elevation

Database EDR ID Number

A8 WSW 1/4 - 1/2 Mile Lower	Site ID: Groundwater Flow: Shallow Water Depth: Deep Water Depth: Average Water Depth: Date:	01-2284 SW 6.1 6.2 Not Reported 01/14/1997	AQUIFLOW	52366
--	---	---	-----------------	--------------

B9 South 1/4 - 1/2 Mile Higher	Site ID: Groundwater Flow: Shallow Water Depth: Deep Water Depth: Average Water Depth: Date:	01-2274 SW 4.57 10.27 Not Reported 03/16/1998	AQUIFLOW	51587
---	---	--	-----------------	--------------

B10 South 1/4 - 1/2 Mile Higher	Site ID: Groundwater Flow: Shallow Water Depth: Deep Water Depth: Average Water Depth: Date:	01-2274 SW 4.57 6.74 Not Reported 12/16/1997	AQUIFLOW	51588
--	---	---	-----------------	--------------

B11 South 1/4 - 1/2 Mile Higher	Site ID: Groundwater Flow: Shallow Water Depth: Deep Water Depth: Average Water Depth: Date:	01-0394 W Not Reported Not Reported Not Reported 12/04/1989	AQUIFLOW	51586
--	---	--	-----------------	--------------

B12 South 1/4 - 1/2 Mile Higher	Site ID: Groundwater Flow: Shallow Water Depth: Deep Water Depth: Average Water Depth: Date:	01-0394 Varies 3.21 10.66 Not Reported 01/03/1996	AQUIFLOW	51585
--	---	--	-----------------	--------------

13 SSW 1/4 - 1/2 Mile Lower	Site ID: Groundwater Flow: Shallow Water Depth: Deep Water Depth: Average Water Depth: Date:	01-0355 NNE 13.05 18.39 Not Reported 03/11/1998	AQUIFLOW	52356
--	---	--	-----------------	--------------

14 WNW 1/4 - 1/2 Mile Lower	Site ID: Groundwater Flow: Shallow Water Depth: Deep Water Depth: Average Water Depth: Date:	01-0773 NW Not Reported Not Reported 10-11 03/08/1989	AQUIFLOW	51565
--	---	--	-----------------	--------------

GEOCHECK® - PHYSICAL SETTING SOURCE MAP FINDINGS

Map ID
Direction
Distance
Elevation

Database EDR ID Number

15	Site ID:	01-1240		
SW	Groundwater Flow:	W	AQUIFLOW	52359
1/2 - 1 Mile	Shallow Water Depth:	2.59		
Lower	Deep Water Depth:	9.70		
	Average Water Depth:	Not Reported		
	Date:	08/18/1997		

16	Site ID:	01-1142		
NNW	Groundwater Flow:	SW, W	AQUIFLOW	65480
1/2 - 1 Mile	Shallow Water Depth:	6.0		
Higher	Deep Water Depth:	7.0		
	Average Water Depth:	Not Reported		
	Date:	01/13/1989		

C17	Site ID:	01-2142		
South	Groundwater Flow:	W	AQUIFLOW	51575
1/2 - 1 Mile	Shallow Water Depth:	Not Reported		
Lower	Deep Water Depth:	Not Reported		
	Average Water Depth:	28ft.		
	Date:	03/04/1996		

C18	Site ID:	01-2142		
South	Groundwater Flow:	W	AQUIFLOW	51574
1/2 - 1 Mile	Shallow Water Depth:	Not Reported		
Lower	Deep Water Depth:	Not Reported		
	Average Water Depth:	8 ft.		
	Date:	12/21/1996		

C19				
SSW			FRDS PWS	CA1009246
1/2 - 1 Mile				
Lower				

PWS ID:	CA1009246	PWS Status:	Active
Date Initiated:	7706	Date Deactivated:	Not Reported

PWS Name: BERKELEY LAND COMPANY
BERKELEY LAND COMPANY
13310 EAGLEFIELD RD
FIREBAUGH, CA 93622

Addressee / Facility: System Owner/Responsible Party
BERKELEY LAND COMPANY
1211 NEWALL AVENUE 1
WALNUT CREEK, CA 94596

Facility Latitude:	37 49 53	Facility Longitude:	122 17 03
City Served:	Not Reported	Population:	00000060
Treatment Class:	Untreated		

PWS currently has or had major violation(s) or enforcement: Yes

Violations information not reported.

GEOCHECK® - PHYSICAL SETTING SOURCE MAP FINDINGS

ENFORCEMENT INFORMATION:

System Name:	BERKELEY LAND COMPANY		
Violation Type:	Initial Tap Sampling for Pb and Cu		
Contaminant:	LEAD & COPPER RULE		
Compliance Period:	1993-07-01 - 2015-12-31	Analytical Value:	0000000.000000000
Violation ID:	95V0001	Enforcement ID:	Not Reported
Enforcement Date:	Not Reported	Enf. Action:	Not Reported

D20 SW 1/2 - 1 Mile Lower	Site ID:	01-1240		
	Groundwater Flow:	W	AQUIFLOW	52358
	Shallow Water Depth:	9.33		
	Deep Water Depth:	22.0		
	Average Water Depth:	Not Reported		
	Date:	06/15/1989		

D21 NW 1/2 - 1 Mile Lower	Site ID:	01-0926		
	Groundwater Flow:	Varies	AQUIFLOW	51571
	Shallow Water Depth:	Not Reported		
	Deep Water Depth:	Not Reported		
	Average Water Depth:	14.61		
	Date:	10/09/1991		

D22 NW 1/2 - 1 Mile Lower	Site ID:	01-0926		
	Groundwater Flow:	Varies	AQUIFLOW	51573
	Shallow Water Depth:	Not Reported		
	Deep Water Depth:	Not Reported		
	Average Water Depth:	15.5		
	Date:	01/22/1996		

D23 NW 1/2 - 1 Mile Lower	Site ID:	01-0926		
	Groundwater Flow:	W	AQUIFLOW	51572
	Shallow Water Depth:	2.27		
	Deep Water Depth:	3.78		
	Average Water Depth:	Not Reported		
	Date:	10/26/1995		

E24 SSW 1/2 - 1 Mile Lower	Site ID:	01-1223		
	Groundwater Flow:	W	AQUIFLOW	52361
	Shallow Water Depth:	10		
	Deep Water Depth:	20		
	Average Water Depth:	Not Reported		
	Date:	10/30/1989		

E25 SSW 1/2 - 1 Mile Lower	Site ID:	01-1223		
	Groundwater Flow:	WSW	AQUIFLOW	52360
	Shallow Water Depth:	6.13		
	Deep Water Depth:	18.91		
	Average Water Depth:	Not Reported		
	Date:	07/31/1996		

GEOCHECK® - PHYSICAL SETTING SOURCE MAP FINDINGS

Map ID Direction Distance Elevation			Database	EDR ID Number
F26 West 1/2 - 1 Mile Lower	Site ID: Groundwater Flow: Shallow Water Depth: Deep Water Depth: Average Water Depth: Date:	01-1651 W 2.49 4.05 Not Reported 09/10/1992	AQUIFLOW	51560
F27 West 1/2 - 1 Mile Lower	Site ID: Groundwater Flow: Shallow Water Depth: Deep Water Depth: Average Water Depth: Date:	01-1651 W Not Reported Not Reported 5.14 10/18/1989	AQUIFLOW	51561
G28 NW 1/2 - 1 Mile Lower	Site ID: Groundwater Flow: Shallow Water Depth: Deep Water Depth: Average Water Depth: Date:	01-0753 Varies Not Reported Not Reported 12 ft 07/14/1988	AQUIFLOW	51577
E29 SSW 1/2 - 1 Mile Lower	Site ID: Groundwater Flow: Shallow Water Depth: Deep Water Depth: Average Water Depth: Date:	01-0155 Varies Not Reported Not Reported 4.5 12/01/1991	AQUIFLOW	52363
H30 East 1/2 - 1 Mile Higher	Site ID: Groundwater Flow: Shallow Water Depth: Deep Water Depth: Average Water Depth: Date:	01-1005 N Not Reported Not Reported Not Reported 07/28/1997	AQUIFLOW	66295
I31 SSW 1/2 - 1 Mile Lower	Site ID: Groundwater Flow: Shallow Water Depth: Deep Water Depth: Average Water Depth: Date:	01-1532 Varies Not Reported Not Reported 7.20 10/26/1990	AQUIFLOW	51583
I32 SSW 1/2 - 1 Mile Lower	Site ID: Groundwater Flow: Shallow Water Depth: Deep Water Depth: Average Water Depth: Date:	01-1532 Varies Not Reported Not Reported 20 bg 03/10/1995	AQUIFLOW	51584

GEOCHECK® - PHYSICAL SETTING SOURCE MAP FINDINGS

Map ID Direction Distance Elevation			Database	EDR ID Number
I33 SSW 1/2 - 1 Mile Lower	Site ID: Groundwater Flow: Shallow Water Depth: Deep Water Depth: Average Water Depth: Date:	01-1532 NW 3.83 4.88 Not Reported 12/11/1996	AQUIFLOW	51582
H34 East 1/2 - 1 Mile Higher	Site ID: Groundwater Flow: Shallow Water Depth: Deep Water Depth: Average Water Depth: Date:	01-0220 NE Not Reported Not Reported Not Reported 12/03/1987	AQUIFLOW	52371
G35 NNW 1/2 - 1 Mile Lower	Site ID: Groundwater Flow: Shallow Water Depth: Deep Water Depth: Average Water Depth: Date:	01-1091 Varies Not Reported Not Reported 10.5 03/31/1988	AQUIFLOW	51581
36 WNW 1/2 - 1 Mile Lower	Site ID: Groundwater Flow: Shallow Water Depth: Deep Water Depth: Average Water Depth: Date:	3805 NW Not Reported Not Reported 5 02/12/1991	AQUIFLOW	50000
37 NNE 1/2 - 1 Mile Higher	Site ID: Groundwater Flow: Shallow Water Depth: Deep Water Depth: Average Water Depth: Date:	01-0360 Not Reported 6.93 8.45 Not Reported 06/30/1992	AQUIFLOW	38212
I38 SSW 1/2 - 1 Mile Lower	Site ID: Groundwater Flow: Shallow Water Depth: Deep Water Depth: Average Water Depth: Date:	01-1033 W 2.34 4.90 Not Reported 02/23/1996	AQUIFLOW	51562
I39 SSW 1/2 - 1 Mile Lower	Site ID: Groundwater Flow: Shallow Water Depth: Deep Water Depth: Average Water Depth: Date:	01-1033 W Not Reported Not Reported 5 ft. 11/19/1993	AQUIFLOW	51563

GEOCHECK® - PHYSICAL SETTING SOURCE MAP FINDINGS

Map ID Direction Distance Elevation			Database	EDR ID Number
J40 SW 1/2 - 1 Mile Lower	Site ID:	01-2124	AQUIFLOW	51578
	Groundwater Flow:	W		
	Shallow Water Depth:	3.75		
	Deep Water Depth:	4.25		
	Average Water Depth:	Not Reported		
Date:	11/28/1995			
J41 SW 1/2 - 1 Mile Lower	Site ID:	01-2127	AQUIFLOW	51579
	Groundwater Flow:	W		
	Shallow Water Depth:	Not Reported		
	Deep Water Depth:	Not Reported		
	Average Water Depth:	6 ft.		
Date:	05/09/1994			
42 NW 1/2 - 1 Mile Lower	Site ID:	01-1785	AQUIFLOW	52365
	Groundwater Flow:	NE		
	Shallow Water Depth:	4.18		
	Deep Water Depth:	4.94		
	Average Water Depth:	Not Reported		
Date:	09/14/1992			
43 NNW 1/2 - 1 Mile Lower	Site ID:	01-2191	AQUIFLOW	51590
	Groundwater Flow:	W		
	Shallow Water Depth:	Not Reported		
	Deep Water Depth:	Not Reported		
	Average Water Depth:	5 bgs		
Date:	10/21/1996			
K44 NNW 1/2 - 1 Mile Lower	Site ID:	01-0726	AQUIFLOW	51568
	Groundwater Flow:	SW		
	Shallow Water Depth:	Not Reported		
	Deep Water Depth:	Not Reported		
	Average Water Depth:	8 ft.		
Date:	08/30/1993			
K45 NNW 1/2 - 1 Mile Lower	Site ID:	01-0726	AQUIFLOW	51567
	Groundwater Flow:	SW		
	Shallow Water Depth:	Not Reported		
	Deep Water Depth:	Not Reported		
	Average Water Depth:	11.02		
Date:	05/31/1994			
K46 NNW 1/2 - 1 Mile Lower	Site ID:	01-0726	AQUIFLOW	51566
	Groundwater Flow:	Varies		
	Shallow Water Depth:	Not Reported		
	Deep Water Depth:	Not Reported		
	Average Water Depth:	11.02		
Date:	05/31/1995			

GEOCHECK® - PHYSICAL SETTING SOURCE MAP FINDINGS

Map ID Direction Distance Elevation			Database	EDR ID Number
K47 NW 1/2 - 1 Mile Lower	Site ID: Groundwater Flow: Shallow Water Depth: Deep Water Depth: Average Water Depth: Date:	01-2191 WSW Not Reported Not Reported 10' 02/06/1997	AQUIFLOW	51589
48 South 1/2 - 1 Mile Lower	Site ID: Groundwater Flow: Shallow Water Depth: Deep Water Depth: Average Water Depth: Date:	01-2120 WSW Not Reported Not Reported 5.25 08/31/1995	AQUIFLOW	67880
49 WNW 1/2 - 1 Mile Lower	Site ID: Groundwater Flow: Shallow Water Depth: Deep Water Depth: Average Water Depth: Date:	01-0558 SW 4.19 12.04 Not Reported 06/30/1995	AQUIFLOW	53573
L50 NW 1/2 - 1 Mile Lower	Site ID: Groundwater Flow: Shallow Water Depth: Deep Water Depth: Average Water Depth: Date:	01-1415 SW 9.24 13.55 Not Reported 10/07/1992	AQUIFLOW	51570
L51 NW 1/2 - 1 Mile Lower	Site ID: Groundwater Flow: Shallow Water Depth: Deep Water Depth: Average Water Depth: Date:	01-0971 Varies 5.15 13.13 Not Reported 12/15/1995	AQUIFLOW	52486
L52 NW 1/2 - 1 Mile Lower	Site ID: Groundwater Flow: Shallow Water Depth: Deep Water Depth: Average Water Depth: Date:	01-0971 Varies 21.5 22.0 Not Reported 01/30/1990	AQUIFLOW	52485
53 East 1/2 - 1 Mile Higher	Site ID: Groundwater Flow: Shallow Water Depth: Deep Water Depth: Average Water Depth: Date:	01-0111 E Not Reported Not Reported 20 09/07/1994	AQUIFLOW	67912

GEOCHECK® - PHYSICAL SETTING SOURCE MAP FINDINGS

Map ID
Direction
Distance
Elevation

Database EDR ID Number

54
SSW
1/2 - 1 Mile
Lower

Site ID: 01-2319
Groundwater Flow: Varies
Shallow Water Depth: Not Reported
Deep Water Depth: Not Reported
Average Water Depth: 119
Date: 11/17/1993

AQUIFLOW 63684

GEOCHECK® - PHYSICAL SETTING SOURCE MAP FINDINGS RADON

AREA RADON INFORMATION

Federal EPA Radon Zone for ALAMEDA County: 2

Note: Zone 1 indoor average level > 4 pCi/L.

: Zone 2 indoor average level \geq 2 pCi/L and \leq 4 pCi/L.

: Zone 3 indoor average level < 2 pCi/L.

Federal Area Radon Information for ALAMEDA COUNTY, CA

Number of sites tested: 49

<u>Area</u>	<u>Average Activity</u>	<u>% <4 pCi/L</u>	<u>% 4-20 pCi/L</u>	<u>% >20 pCi/L</u>
Living Area - 1st Floor	0.776 pCi/L	100%	0%	0%
Living Area - 2nd Floor	-0.400 pCi/L	100%	0%	0%
Basement	1.338 pCi/L	100%	0%	0%

PHYSICAL SETTING SOURCE RECORDS SEARCHED

HYDROLOGIC INFORMATION

Flood Zone Data: This data, available in select counties across the country, was obtained by EDR in 1999 from the Federal Emergency Management Agency (FEMA). Data depicts 100-year and 500-year flood zones as defined by FEMA.

NWI: National Wetlands Inventory. This data, available in select counties across the country, was obtained by EDR in 2002 from the U.S. Fish and Wildlife Service.

HYDROGEOLOGIC INFORMATION

AQUIFLOW^R Information System

Source: EDR proprietary database of groundwater flow information

EDR has developed the AQUIFLOW Information System (AIS) to provide data on the general direction of groundwater flow at specific points. EDR has reviewed reports submitted to regulatory authorities at select sites and has extracted the date of the report, hydrogeologically determined groundwater flow direction and depth to water table information.

GEOLOGIC INFORMATION

Geologic Age and Rock Stratigraphic Unit

Source: P.G. Schruben, R.E. Arndt and W.J. Bawiec, Geology of the Conterminous U.S. at 1:2,500,000 Scale - A digital representation of the 1974 P.B. King and H.M. Beikman Map, USGS Digital Data Series DDS - 11 (1994).

STATSGO: State Soil Geographic Database

The U.S. Department of Agriculture's (USDA) Soil Conservation Service (SCS) leads the national Cooperative Soil Survey (NCSS) and is responsible for collecting, storing, maintaining and distributing soil survey information for privately owned lands in the United States. A soil map in a soil survey is a representation of soil patterns in a landscape. Soil maps for STATSGO are compiled by generalizing more detailed (SSURGO) soil survey maps.

ADDITIONAL ENVIRONMENTAL RECORD SOURCES

FEDERAL WATER WELLS

PWS: Public Water Systems

Source: EPA/Office of Drinking Water

Telephone: 202-564-3750

Public Water System data from the Federal Reporting Data System. A PWS is any water system which provides water to at least 25 people for at least 60 days annually. PWSs provide water from wells, rivers and other sources.

PWS ENF: Public Water Systems Violation and Enforcement Data

Source: EPA/Office of Drinking Water

Telephone: 202-564-3750

Violation and Enforcement data for Public Water Systems from the Safe Drinking Water Information System (SDWIS) after August 1995. Prior to August 1995, the data came from the Federal Reporting Data System (FRDS).

USGS Water Wells: USGS National Water Inventory System (NWIS)

This database contains descriptive information on sites where the USGS collects or has collected data on surface water and/or groundwater. The groundwater data includes information on wells, springs, and other sources of groundwater.

PHYSICAL SETTING SOURCE RECORDS SEARCHED

STATE RECORDS

California Drinking Water Quality Database

Source: Department of Health Services

Telephone: 916-324-2319

The database includes all drinking water compliance and special studies monitoring for the state of California since 1984. It consists of over 3,200,000 individual analyses along with well and water system information.

California Oil and Gas Well Locations for District 2, 3, 5 and 6

Source: Department of Conservation

Telephone: 916-323-1779

RADON

Area Radon Information

Source: USGS

Telephone: 703-356-4020

The National Radon Database has been developed by the U.S. Environmental Protection Agency (USEPA) and is a compilation of the EPA/State Residential Radon Survey and the National Residential Radon Survey. The study covers the years 1986 - 1992. Where necessary data has been supplemented by information collected at private sources such as universities and research institutions.

EPA Radon Zones

Source: EPA

Telephone: 703-356-4020

Sections 307 & 309 of IRAA directed EPA to list and identify areas of U.S. with the potential for elevated indoor radon levels.

OTHER

Airport Landing Facilities: Private and public use landing facilities

Source: Federal Aviation Administration, 800-457-6656

Epicenters: World earthquake epicenters, Richter 5 or greater

Source: Department of Commerce, National Oceanic and Atmospheric Administration

California Earthquake Fault Lines: The fault lines displayed on EDR's Topographic map are digitized quaternary fault lines, prepared in 1975 by the United State Geological Survey. Additional information (also from 1975) regarding activity at specific fault lines comes from California's Preliminary Fault Activity Map prepared by the California Division of Mines and Geology.

ENVIRONMENTAL RECORDS REVIEW

Handwritten text along the right margin, possibly a page number or reference code, including the number 10.

