

Broadbent & Associates, Inc.
1324 Mangrove Ave., Suite 212
Chico, CA 95926
Voice (530) 566-1400
Fax (530) 566-1401

RECEIVED

3:54 pm, Jan 30, 2009

Alameda County
Environmental Health



January 28, 2009

Project No. 06-82-628

Atlantic Richfield Company
P.O. Box 1257
San Ramon, CA 94583
Submitted via ENFOS

Attn.: Mr. Paul Supple

Re: Fourth Quarter, 2008 Status Report, Former Atlantic Richfield Company (a BP affiliated company) Station #5387, 20200 Hesperian Boulevard, Hayward, California. ACEH Case No. RO0000174.

Dear Mr. Supple:

Attached is the *Fourth Quarter, 2008 Status Report* for Former Atlantic Richfield Company Station #5387 (herein referred to as Station #5387) located at 20200 Hesperian Boulevard, Hayward, California (Property).


Should you have questions please do not hesitate to contact us at (530) 566-1400.

Sincerely,

BROADBENT & ASSOCIATES, INC.

Matthew G. Herrick, P.G., C.HG.
Senior Hydrogeologist

Robert H. Miller, P.G., C.HG.
Principal Hydrogeologist



Enclosures

cc: Mr. Paresh Khatri, Alameda County Environmental Health, 1131 Harbor Bay Parkway, Suite 250, Alameda, CA, 94502 (Submitted via ACEH ftp Site)
Mr. Chris Panaitescu, Thrifty Oil Co., 13116 Imperial Hwy, Santa Fe Springs, CA 90760
Mr. Jack Oman, Atlantic Richfield Company (Submitted via ENFOS)
GeoTracker

STATION #5387 QUARTERLY STATUS REPORT

Facility: #5387	Address: 20200 Hesperian Boulevard, Hayward, California
Station #5387 Environmental	
Business Manager:	Mr. Paul Supple
Consulting Co./Contact Persons:	Broadbent & Associates, Inc. (BAI) / Rob Miller & Matt Herrick
	Alameda County Environmental Health (ACEH) / ACEH Case
Primary Agency/Regulatory ID No.:	No. RO0000174
Consultant Project No.:	06-82-628
Facility Permits/Permitting Agency.:	NA

WORK PERFORMED THIS QUARTER (Fourth Quarter, 2008):

1. Submitted the Third Quarter, 2008 Status Report. Report completed by BAI.
2. Abandon remaining wells on the Property associated with case closure. Work completed by Stratus Environmental, Inc.

WORK PROPOSED FOR NEXT QUARTER (First Quarter, 2009):

1. Submit Fourth Quarter, 2008 Status Report (contained herein).
2. No environmental work activities are scheduled on the Property during the First Quarter, 2009.

QUARTERLY RESULTS SUMMARY:

Current phase of project:	Site Closure
Frequency of ground-water sampling:	NA
Frequency of ground-water monitoring:	NA
Is free product (FP) present on-site:	NA
Current remediation techniques:	NA
Depth to ground water (below TOC):	NA
General ground-water flow direction:	NA
Approximate hydraulic gradient:	NA

DISCUSSION:

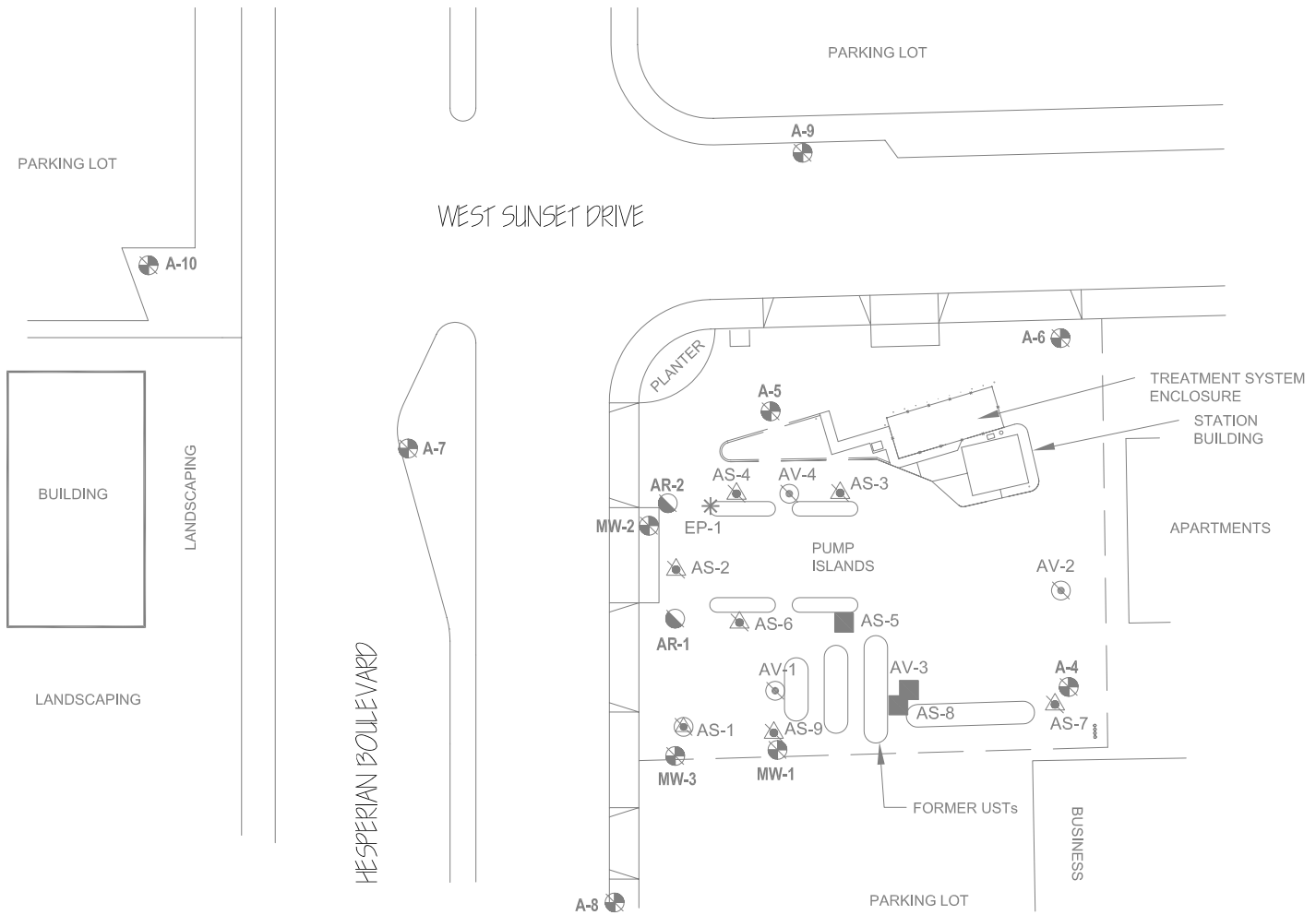
The most recent quarterly ground-water monitoring data is provided in the First Quarter, 2008 Semi-Annual Ground-Water Monitoring Report. The attached Drawing 1 depicts the site and location of former monitor wells.

No further action related to the underground storage tank fuel release was provided by the ACEH in their letter dated August 22, 2008. The letter stated that once the ACEH receives the formal well abandonment report a remedial action completion certificate would be issued.

Stratus completed well abandonment activities during the time period November 17 through November 18, 2008. Well abandonment work activities are documented in the BAI January 6, 2009 Formal Well Abandonment Report.

ATTACHMENTS:

Drawing 1: Site Map with Abandoned Well Locations, Station #5387, Hayward, California

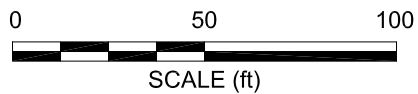
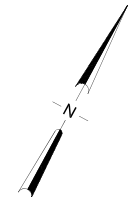


LEGEND

- PREVIOUSLY ABANDONED MONITORING WELL
- ⊗ ABANDONED MONITORING WELL
- ⊙ ABANDONED GROUND-WATER EXTRACTION WELL
- ⊘ ABANDONED AIR SPARGE WELL
- ⊚ ABANDONED DUAL AIR SPARGE/SOIL VAPOR EXTRACTION WELL
- * EXTRACTION POINT

Well — WELL DESIGNATION

NOTE: SITE MAP ADAPTED FROM IT CORPORATION FIGURES.
SITE DIMENSIONS AND FACILITY LOCATIONS NOT VERIFIED.



BROADBENT & ASSOCIATES, INC.
ENGINEERING, WATER RESOURCES & ENVIRONMENTAL
1324 Mangrove Ave. Suite 212, Chico, California, 95926
Project No.: 06-02-628 Date: 1/5/09

Former Station #5387
20200 Hesperian Boulevard
Hayward, California

Site Map with Abandoned
Well Locations

Drawing

1