



**RECEIVED**

9:38 am, May 19, 2008

Alameda County  
Environmental Health

Jerry Wickham  
Alameda County Health Care Services Agency  
1131 Harbor Bay Parkway, Suite 250  
Alameda, California 94502-6577

**Denis L. Brown**  
**Shell Oil Products US**  
HSE – Environmental Services  
20945 S. Wilmington Ave.  
Carson, CA 90810-1039  
Tel (707) 865 0251  
Fax (707) 865 2542  
Email [denis.l.brown@shell.com](mailto:denis.l.brown@shell.com)

Re: Shell-branded Service Station  
2120 Montana Street  
Oakland, California  
SAP Code 135675  
Incident No. 98995740  
ACHCSA Case No. 0173

Dear Mr. Wickham:

The attached document is provided for your review and comment. Upon information and belief, I declare, under penalty of perjury, that the information contained in the attached document is true and correct.

If you have any questions or concerns, please call me at (707) 865-0251.

Sincerely,

A handwritten signature in black ink, appearing to read "Denis Brown", is written over a horizontal line.

Denis L. Brown  
Project Manager



**CONESTOGA-ROVERS  
& ASSOCIATES**

19449 Riverside Drive, Suite 230, Sonoma, California 95476  
Telephone: 707-935-4850 Facsimile: 707-935-6649  
www.CRAworld.com

May 15, 2008

Mr. Jerry Wickham  
Alameda County Health Care Services Agency  
1131 Harbor Bay Parkway, Suite 250  
Alameda, California 94502-6577

Re: **Groundwater Monitoring Report – First Quarter 2008**  
Shell-branded Service Station  
2120 Montana Street  
Oakland, California  
SAP Code 135675  
Incident No. 98995740  
ACHCSA Case No. 0173

Dear Mr. Wickham:

Conestoga-Rovers & Associates (CRA) prepared this report on behalf of Equilon Enterprises LLC dba Shell Oil Products US (Shell) in accordance with the quarterly reporting requirements of 23 CCR 2652d.

If you have any questions regarding the contents of this document, please call Ana Friel at (707) 268-3812.

Sincerely,  
**Conestoga-Rovers & Associates**



Ana Friel, PG  
Project Manager

cc: Mr. Denis Brown, Shell

Equal  
Employment  
Opportunity Employer



**CONESTOGA-ROVERS  
& ASSOCIATES**

Mr. Jerry Wickham  
May 15, 2008

## **GROUNDWATER MONITORING AND REMEDIATION REPORT FIRST QUARTER 2008**

<b>Site Address</b>	<u>2120 Montana St., Oakland</u>
<b>Site Use</b>	<u>Shell-branded Service Station</u>
<b>Shell Project Manager</b>	<u>Denis Brown</u>
<b>Consultant and Contact Person</b>	<u>CRA, Ana Friel</u>
<b>Lead Agency and Contact</b>	<u>ACHCSA, Jerry Wickham</u>
<b>Agency Case No.</b>	<u>0173</u>
<b>Shell SAP Code</b>	<u>135675</u>
<b>Shell Incident No.</b>	<u>98995740</u>
<b>Date of Most Recent Agency Correspondence</b>	<u>September 21, 2007</u>

### **Current Quarter's Activities**

1. Blaine Tech Services, Inc. (Blaine) gauged and sampled wells according to the established monitoring program for this site.
2. CRA prepared a vicinity map (Figure 1) and a groundwater contour and chemical concentration map (Figure 2). The Blaine report, presenting the analytical data, is included in Attachment A.
3. The groundwater extraction and treatment system remained shut down during this quarter. See discussion section for details.

### **Current Quarter's Findings**

<b>Groundwater Flow Direction</b>	<u>Southwesterly</u>
<b>Hydraulic Gradient</b>	<u>Variable</u>
<b>Depth to Water</b>	<u>10.50 to 13.45 feet below top of well casing</u>



**CONESTOGA-ROVERS  
& ASSOCIATES**

Mr. Jerry Wickham  
May 15, 2008

### **Proposed Activities for Next Quarter**

1. Blaine will gauge and sample wells during the third month of the quarter, according to the established monitoring program for this site.

### **Discussion**

In correspondence dated September 21, 2007, the ACEH concurred with Shell's recommendation to discontinue active groundwater extraction at the site, based on diminished returns.

Based on declining petroleum hydrocarbon concentrations in recent groundwater and soil vapor sampling events, CRA believes installation of offsite soil vapor probes is no longer necessary. Groundwater concentrations of benzene, ethylbenzene, toluene, xylenes, and methyl tertiary-butyl ether in MW-1, adjacent to the proposed offsite soil vapor probe locations, are below San Francisco Bay Regional Water Quality Control Board's groundwater screening levels for evaluation of potential vapor intrusion concerns (Interim Final-November 2007, Table E-1). Soil vapor concentrations at five feet below grade in SV-D and SV-E, in the same area, were also below ESLs. Following ACEH concurrence, CRA will suspend attempts to gain offsite access for soil vapor probe installation.



**CONESTOGA-ROVERS  
& ASSOCIATES**

Mr. Jerry Wickham  
May 15, 2008

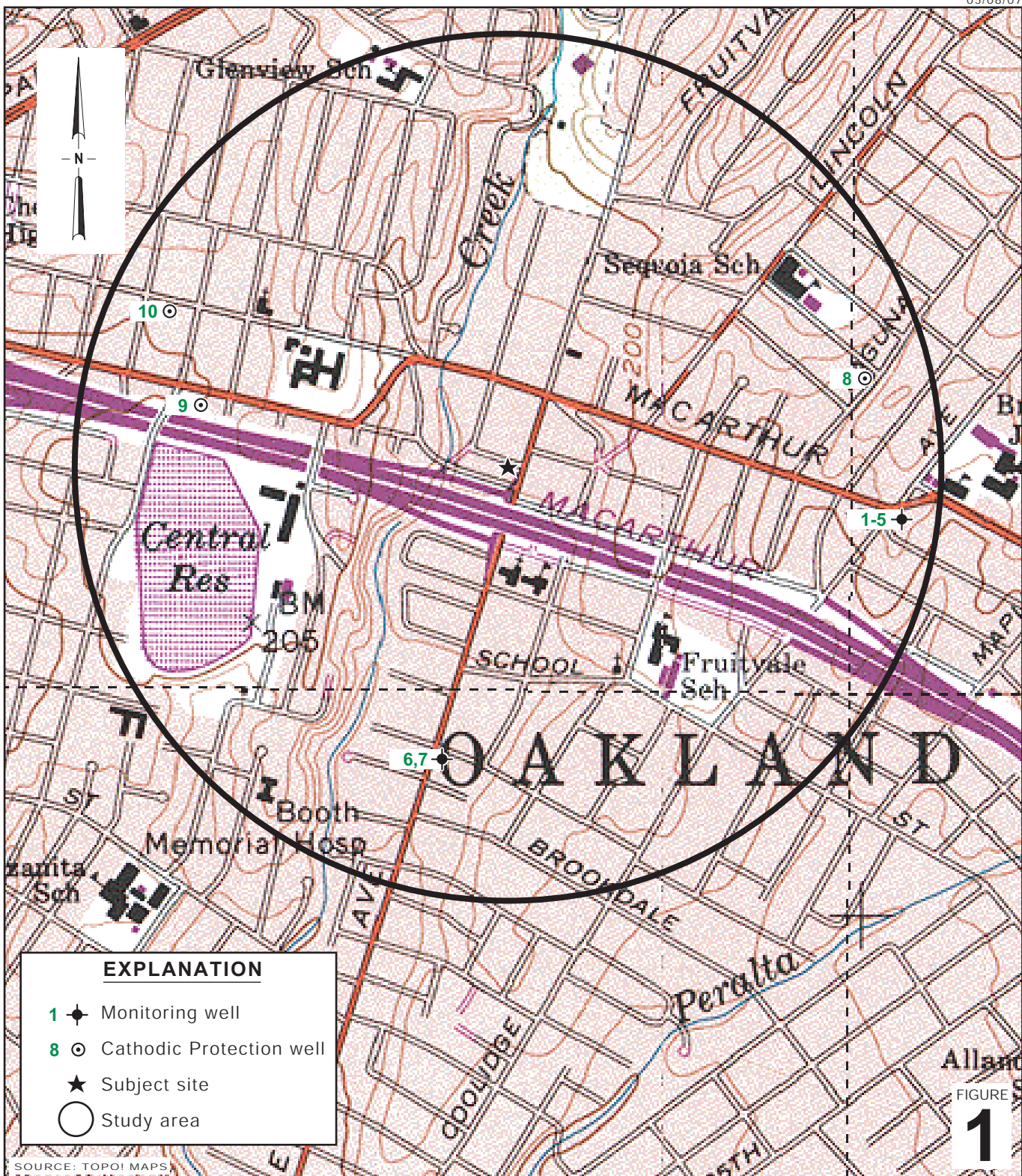
Figures:        1 - Vicinity Map  
                  2 - Groundwater Contour and Chemical Concentration Map

Attachment:    A - Blaine Tech Services, Inc. - Groundwater Monitoring Report

Conestoga-Rovers & Associates (CRA) prepared this document for use by our client and appropriate regulatory agencies. It is based partially on information available to CRA from outside sources and/or in the public domain, and partially on information supplied by CRA and its subcontractors. CRA makes no warranty or guarantee, expressed or implied, included or intended in this document, with respect to the accuracy of information obtained from these outside sources or the public domain, or any conclusions or recommendations based on information that was not independently verified by CRA. This document represents the best professional judgment of CRA. None of the work performed hereunder constitutes or shall be represented as a legal opinion of any kind or nature.

I:\Sonoma.Shell\Oakland 2120 Montana\Qm\2008\1Q08\Text 2120 Montana Oakland 1Q08.doc

I:\SON-S1\SHARED\SONOMA\_SHELL\OAKLAND\_2120\_MONTANA\FIGURES\VICINITY\_MAP



Alland  
FIGURE  
**1**

**Shell-branded Service Station**  
2120 Montana Street  
Oakland, California



**CONESTOGA-ROVERS  
& ASSOCIATES**

**Vicinity Map**

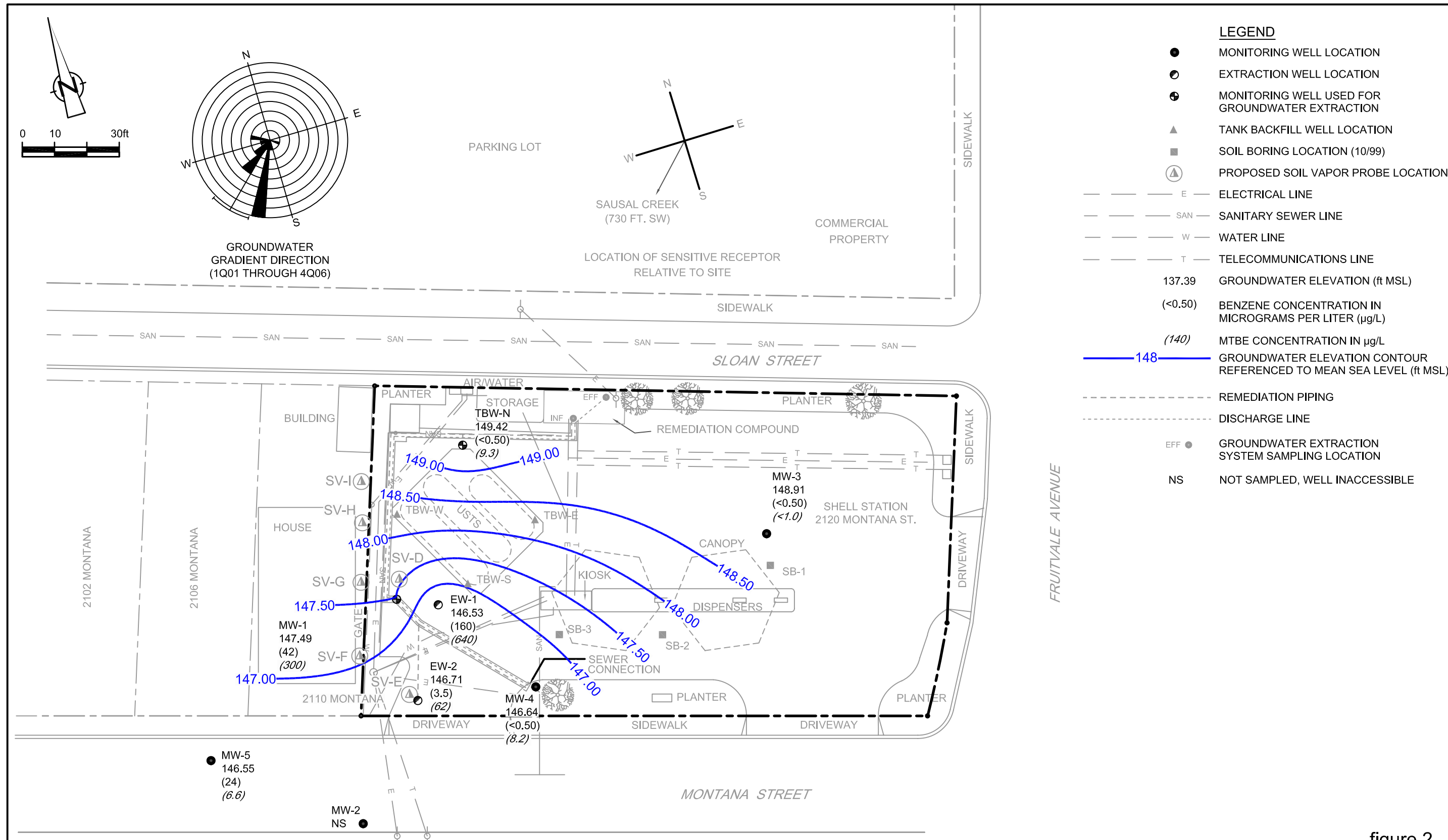


figure 2  
 GROUNDWATER CONTOUR AND CHEMICAL CONCENTRATION MAP  
 MARCH 21, 2008  
 SHELL BRANDED SERVICE STATION  
 2120 Montana Street, Oakland, California

**Attachment A**

**Blaine Tech Services, Inc.  
Groundwater Monitoring Report**



---

**BLAINE**  
TECH SERVICES INC.

---

GROUNDWATER SAMPLING SPECIALISTS  
SINCE 1985

April 14, 2008

Denis Brown  
Shell Oil Products US  
20945 South Wilmington Avenue  
Carson, CA 90810

First Quarter 2008 Groundwater Monitoring at  
Shell-branded Service Station  
2120 Montana Street  
Oakland, CA

Monitoring performed on March 21, 2008

---

Groundwater Monitoring Report **080321-MD-1**

This report covers the routine monitoring of groundwater wells at this Shell-branded facility. In accordance with standard procedures that conform to Regional Water Quality Control Board requirements, routine field data collection includes depth to water, total well depth, thickness of any separate immiscible layer, water column volume, calculated purge volume (if applicable), elapsed evacuation time (if applicable), total volume of water removed (if applicable), and standard water parameter instrument readings. Sample material is collected, contained, stored, and transported to the laboratory in conformance with EPA standards. Purgewater (if applicable) is, likewise, collected and transported to the Martinez Refining Company.

Basic field information is presented alongside analytical values excerpted from the laboratory report in the cumulative table of **WELL CONCENTRATIONS**. The full analytical report for the most recent samples and the field data sheets are attached to this report.

At a minimum, Blaine Tech Services, Inc. field personnel are certified on completion of a forty-hour Hazardous Materials and Emergency Response training course per 29 CFR 1910.120. Field personnel are also enrolled in annual eight-hour refresher courses.

Blaine Tech Services, Inc. conducts sampling and documentation assignments of this type as an independent third party. Our activities at this site consisted of objective data and sample collection only. No interpretation of analytical results, defining of hydrological conditions or formulation of recommendations was performed.

Please call if you have any questions.

Yours truly,

Mike Ninokata  
Project Manager

MN/ks

attachments: Cumulative Table of WELL CONCENTRATIONS  
Certified Analytical Report  
Field Data Sheets

cc: Ana Friel  
Conestoga-Rovers & Associates  
19449 Riverside Dr., Suite 230  
Sonoma, CA 95476

**WELL CONCENTRATIONS**  
**Shell-branded Service Station**  
**2120 Montana Street**  
**Oakland, CA**

Well ID	Date	TPPH (ug/L)	B (ug/L)	T (ug/L)	E (ug/L)	X (ug/L)	MTBE 8020 (ug/L)	MTBE 8260 (ug/L)	DIPE (ug/L)	ETBE (ug/L)	TAME (ug/L)	TBA (ug/L)	TOC (MSL)	Depth to Water (ft.)	GW Elevation (MSL)	SPH Thickness (ft.)
MW-1	03/19/2001	NA	NA	NA	NA	NA	NA	NA	NA	NA	NA	NA	159.59	12.14	147.45	ND
MW-1	03/23/2001	16,600	753	1,720	407	2,330	NA	27,500	NA	NA	NA	NA	159.59	12.25	147.34	ND
MW-1	05/31/2001	<20,000 d	1,000 d	920 d	490 d	2,000 d	NA	54,000 d	NA	NA	NA	NA	161.13	12.22	148.91	ND
MW-1	06/27/2001	NA	NA	NA	NA	NA	NA	NA	NA	NA	NA	NA	159.59	13.00b	NA	ND
MW-1	07/09/2001	NA	NA	NA	NA	NA	NA	NA	NA	NA	NA	NA	159.59	13.17	146.67	0.31
MW-1	09/25/2001	NA	NA	NA	NA	NA	NA	NA	NA	NA	NA	NA	159.59	14.27	145.66	0.43
MW-1	11/20/2001	NA	NA	NA	NA	NA	NA	NA	NA	NA	NA	NA	159.59	13.49	146.14	0.05
MW-1	12/05/2001	NA	NA	NA	NA	NA	NA	NA	NA	NA	NA	NA	159.59	11.32	148.31	0.05
MW-1	03/01/2002	NA	NA	NA	NA	NA	NA	NA	NA	NA	NA	NA	159.59	13.22	146.56	0.24
MW-1	06/06/2002	NA	NA	NA	NA	NA	NA	NA	NA	NA	NA	NA	159.59	12.99	147.00	0.50
MW-1	07/16/2002	NA	NA	NA	NA	NA	NA	NA	NA	NA	NA	NA	159.59	13.37	146.22	ND
MW-1	09/06/2002	NA	NA	NA	NA	NA	NA	NA	NA	NA	NA	NA	159.57	13.30	146.70	0.54
MW-1	12/12/2002	NA	NA	NA	NA	NA	NA	NA	NA	NA	NA	NA	159.57	13.78	146.61	1.03
MW-1	03/31/2003	NA	NA	NA	NA	NA	NA	NA	NA	NA	NA	NA	159.57	11.21	148.38	0.03
MW-1	06/30/2003	7,800	<25	37	<25	380	NA	2,000	NA	NA	NA	NA	159.57	12.20	147.37	ND
MW-1	09/09/2003	NA	NA	NA	NA	NA	NA	NA	NA	NA	NA	NA	159.08	15.70	145.28	2.38
MW-1	12/29/2003	NA	NA	NA	NA	NA	NA	NA	NA	NA	NA	NA	159.08	11.25	147.89	0.07
MW-1	03/17/2004	NA	NA	NA	NA	NA	NA	NA	NA	NA	NA	NA	159.08	11.80	147.40	0.15
MW-1	05/24/2004	NA	NA	NA	NA	NA	NA	NA	NA	NA	NA	NA	159.08	12.42	146.71	0.06
MW-1	09/17/2004	8,000	530	380	330	960	NA	1,100	<20	<20	<20	4,100	159.08	15.95	143.13	ND
MW-1	12/06/2004	2,800	150	<5.0	120	120	NA	300	NA	NA	NA	NA	159.08	13.15	145.93	ND
MW-1	03/02/2005	13,000	490	710	360	2,200	NA	5,000	NA	NA	NA	NA	159.08	12.14	146.94	ND
MW-1	06/10/2005	5,600	210	120	120	910	NA	3,100	NA	NA	NA	NA	159.08	NA	NA	<0.01
MW-1	09/01/2005	<1,300	73	<13	30	42	NA	2,400	<50	<50	<50	13,000	159.08	11.71	147.37	ND
MW-1	11/16/2005	4,150	62.7	10.9	45.2	98.9	NA	845	NA	NA	NA	NA	159.08	11.71	147.37	ND
MW-1 i	03/03/2006	<50.0	<0.500	<0.500	<0.500	<0.500	NA	0.790	NA	NA	NA	<10.0	159.08	13.37	145.71	ND
MW-1	05/12/2006	3,430	80.0	0.530	26.8	71.9	NA	154	NA	NA	NA	1,040	159.08	17.41	141.67	ND
MW-1	09/05/2006	5,390	24.8	2.44	6.69	22.2	NA	106	<0.500	<0.500	<0.500	4,860	159.08	12.12	146.96	ND

**WELL CONCENTRATIONS**  
**Shell-branded Service Station**  
**2120 Montana Street**  
**Oakland, CA**

Well ID	Date	TPPH (ug/L)	B (ug/L)	T (ug/L)	E (ug/L)	X (ug/L)	MTBE 8020 (ug/L)	MTBE 8260 (ug/L)	DIPE (ug/L)	ETBE (ug/L)	TAME (ug/L)	TBA (ug/L)	TOC (MSL)	Depth to Water (ft.)	GW Elevation (MSL)	SPH Thickness (ft.)
---------	------	----------------	-------------	-------------	-------------	-------------	------------------------	------------------------	----------------	----------------	----------------	---------------	--------------	----------------------------	--------------------------	---------------------------

MW-1	12/18/2006	6,800	120	28	110	840	NA	1,100	NA	NA	NA	5,400	159.08	10.74	148.34	ND
MW-1	03/21/2007	Well inaccessible		NA	NA	NA	NA	NA	NA	NA	NA	NA	159.08	NA	NA	ND
MW-1	06/14/2007	6,200	18	<5.0	11	4.6 k	NA	68	NA	NA	NA	1,800	159.08	19.82	139.26	ND
MW-1	08/27/2007	2,700 l	13	<5.0	3.9 k	5.6 k	NA	54	<10	<10	<10	1,200	159.08	12.20	146.88	ND
MW-1	11/29/2007	2,600 l	20	1.9 k	8.3	29.4	NA	350	NA	NA	NA	4,100	159.08	11.68	147.40	ND
<b>MW-1</b>	<b>03/21/2008</b>	<b>4,600</b>	<b>42</b>	<b>&lt;5.0</b>	<b>120</b>	<b>94</b>	<b>NA</b>	<b>300</b>	<b>NA</b>	<b>NA</b>	<b>NA</b>	<b>3,200</b>	<b>159.08</b>	<b>11.59</b>	<b>147.49</b>	<b>ND</b>

MW-2	03/19/3001	NA	NA	NA	NA	NA	NA	NA	NA	NA	NA	NA	158.03	11.60	146.43	ND
MW-2	03/23/2001	4,450	280	41.0	62.1	63.0	NA	16,600	NA	NA	NA	NA	158.03	11.76	146.27	ND
MW-2	05/31/2001	<20,000 a	820 a	<200 a	<200 a	<200 a	NA	63,000 a	NA	NA	NA	NA	158.03	11.40	146.63	ND
MW-2	06/27/2001	<50,000	610	4.0	13	9.2	NA	47,000	NA	NA	NA	NA	158.03	12.65	145.38	ND
MW-2	09/25/2001	<2,000	41	<20	<20	<20	NA	6,400	NA	NA	NA	NA	158.03	12.89	145.14	ND
MW-2	12/05/2001	<2,000	74	<20	<20	<20	NA	8,400	NA	NA	NA	NA	158.03	10.40	147.63	ND
MW-2	03/01/2002	<1,000	<10	<10	<10	<10	NA	2,900	NA	NA	NA	NA	158.03	11.52	146.51	ND
MW-2	06/06/2002	<5,000	210	<50	<50	<50	NA	23,000	NA	NA	NA	NA	158.03	12.15	145.88	ND
MW-2	07/16/2002	NA	NA	NA	NA	NA	NA	NA	NA	NA	NA	NA	158.03	12.25	145.78	ND
MW-2	09/06/2002	<2,000	56	<20	<20	<20	NA	11,000	NA	NA	NA	NA	158.01	12.44	145.57	ND
MW-2	12/12/2002	<2,500	80	<25	<25	<25	NA	13,000	NA	NA	NA	NA	158.01	12.53	145.48	ND
MW-2	03/31/2003	<5,000	230	1,200	95	150	NA	13,000	NA	NA	NA	NA	158.01	11.98	146.03	ND
MW-2	06/30/2003	<12,000	780	<120	170	250	NA	9,000	NA	NA	NA	NA	158.01	12.10	145.91	ND
MW-2	09/09/2003	140,000	4,600	40,000	4,800	32,000	NA	11,000	NA	NA	NA	NA	158.01	12.94	145.07	ND
MW-2	12/29/2003	220,000	240	4,800	2,900	19,000	NA	1,000	NA	NA	NA	NA	158.01	11.20	146.81	ND
MW-2	03/17/2004	25,000	170	390	280	1,400	NA	1,500	NA	NA	NA	NA	158.01	11.40	146.61	ND
MW-2	05/24/2004	140,000	<25	220	1,200	6,800	NA	320	NA	NA	NA	NA	158.01	12.28	145.73	ND
MW-2	09/17/2004	64,000	2,900	230	2,300	9,700	NA	6,300	<100	<100	<100	4,100	158.01	12.90	145.11	ND
MW-2	12/06/2004	47,000	1,200	46	1,300	6,000	NA	3,900	NA	NA	NA	NA	158.01	13.02	144.99	ND
MW-2	03/02/2005	85,000	1,600	81	1,900	6,900	NA	2,500	NA	NA	NA	NA	158.01	11.06	146.95	ND
MW-2	06/10/2005	100,000	450	<25	440	800	NA	300	NA	NA	NA	NA	158.01	11.71	146.30	ND

**WELL CONCENTRATIONS**  
**Shell-branded Service Station**  
**2120 Montana Street**  
**Oakland, CA**

Well ID	Date	TPPH (ug/L)	B (ug/L)	T (ug/L)	E (ug/L)	X (ug/L)	MTBE 8020 (ug/L)	MTBE 8260 (ug/L)	DIPE (ug/L)	ETBE (ug/L)	TAME (ug/L)	TBA (ug/L)	TOC (MSL)	Depth to Water (ft.)	GW Elevation (MSL)	SPH Thickness (ft.)
MW-2	09/01/2005	140,000 g	490	<25	550	850	NA	110	<100	<100	<100	1,900	158.01	12.11	145.90	ND
MW-2	11/16/2005	473,000 h	776	18.7	1,300	2,730	NA	374	NA	NA	NA	NA	158.01	12.15	145.86	ND
MW-2 i	03/03/2006	4,830	6.25	2.29	14.6	5.45	NA	106	NA	NA	NA	228	158.01	11.40	146.61	ND
MW-2	05/12/2006	7,610	1,200	27.9	858	396	NA	688	NA	NA	NA	681	158.01	14.22	143.79	ND
MW-2	09/05/2006	84,000	683	10.2	314	300	NA	96.7	<0.500	<0.500	<0.500	1,250	158.01	12.20	145.81	ND
MW-2	12/18/2006	19,000	230	6.2	130	64	NA	94	NA	NA	NA	1,600	158.01	11.03	146.98	ND
MW-2	03/21/2007	30,000	380	31	460	290	NA	95	NA	NA	NA	1,700	158.01	11.75	146.26	ND
MW-2	06/14/2007	Well inaccessible		NA	NA	NA	NA	NA	NA	NA	NA	NA	158.01	NA	NA	ND
MW-2	08/27/2007	83,000 l	220	8.7 k	99	24.5k	NA	<10	<20	<20	<20	980	158.01	12.54	145.47	ND
MW-2	11/29/2007	23,000 l	28	<10	20	<10	NA	<10	NA	NA	NA	1,200	158.01	11.77	146.24	ND
<b>MW-2</b>	<b>03/21/2008</b>	<b>Well inaccessible</b>		<b>NA</b>	<b>NA</b>	<b>NA</b>	<b>NA</b>	<b>NA</b>	<b>NA</b>	<b>NA</b>	<b>NA</b>	<b>NA</b>	<b>158.01</b>	<b>NA</b>	<b>NA</b>	<b>ND</b>

MW-3	03/19/3001	NA	NA	NA	NA	NA	NA	NA	NA	NA	NA	NA	161.13	11.42	149.71	ND
MW-3	03/23/2001	<50.0	<0.500	<0.500	<0.500	<0.500	NA	1.26	NA	NA	NA	NA	161.13	11.42	149.71	ND
MW-3	05/31/2001	<50 e	<0.50 e	<0.50 e	<0.50 e	<0.50 e	NA	<5.0 e	NA	NA	NA	NA	159.59	13.00	146.59	ND
MW-3	06/27/2001	<50	<0.50	<0.50	<0.50	<0.50	NA	<0.50	NA	NA	NA	NA	161.13	12.32	148.81	ND
MW-3	09/25/2001	<50	<0.50	<0.50	<0.50	<0.50	NA	<0.50	NA	NA	NA	NA	161.13	12.50	148.63	ND
MW-3	12/05/2001	<50	<0.50	<0.50	<0.50	<0.50	NA	<5.0	NA	NA	NA	NA	161.13	10.13	151.00	ND
MW-3	03/01/2002	<50	<0.50	<0.50	<0.50	0.73	NA	<5.0	NA	NA	NA	NA	161.13	11.63	149.50	ND
MW-3	06/06/2002	<50	<0.50	<0.50	<0.50	<0.50	NA	<5.0	NA	NA	NA	NA	161.13	11.55	149.58	ND
MW-3	07/16/2002	NA	NA	NA	NA	NA	NA	NA	NA	NA	NA	NA	161.13	11.72	149.41	ND
MW-3	09/06/2002	<50	<0.50	<0.50	<0.50	<0.50	NA	<5.0	NA	NA	NA	NA	161.11	12.24	148.87	ND
MW-3	12/12/2002	<50	<0.50	<0.50	<0.50	<0.50	NA	<5.0	NA	NA	NA	NA	161.11	12.18	148.93	ND
MW-3	03/31/2003	<50	<0.50	<0.50	<0.50	<1.0	NA	0.78	NA	NA	NA	NA	161.11	11.94	149.17	ND
MW-3	06/30/2003	<50	<0.50	<0.50	<0.50	<1.0	NA	<0.50	NA	NA	NA	NA	161.11	12.50	148.61	ND
MW-3	09/09/2003	<50	<0.50	<0.50	<0.50	<1.0	NA	<0.50	NA	NA	NA	NA	161.11	12.55	148.56	ND
MW-3	12/29/2003	<50	<0.50	<0.50	<0.50	<1.0	NA	0.70	NA	NA	NA	NA	161.11	10.90	150.21	ND
MW-3	03/17/2004	<50	<0.50	<0.50	<0.50	<1.0	NA	2.1	NA	NA	NA	NA	161.11	11.63	149.48	ND

**WELL CONCENTRATIONS**  
**Shell-branded Service Station**  
**2120 Montana Street**  
**Oakland, CA**

Well ID	Date	TPPH (ug/L)	B (ug/L)	T (ug/L)	E (ug/L)	X (ug/L)	MTBE 8020 (ug/L)	MTBE 8260 (ug/L)	DIPE (ug/L)	ETBE (ug/L)	TAME (ug/L)	TBA (ug/L)	TOC (MSL)	Depth to Water (ft.)	GW Elevation (MSL)	SPH Thickness (ft.)
---------	------	----------------	-------------	-------------	-------------	-------------	------------------------	------------------------	----------------	----------------	----------------	---------------	--------------	----------------------------	--------------------------	---------------------------

MW-3	05/24/2004	<50	<0.50	<0.50	<0.50	1.0	NA	0.96	NA	NA	NA	NA	161.11	11.32	149.79	ND
MW-3	09/17/2004	<50	<0.50	<0.50	<0.50	1.0	NA	2.6	<2.0	<2.0	<2.0	<5.0	161.11	12.13	148.98	ND
MW-3	12/06/2004	<50	<0.50	<0.50	<0.50	<1.0	NA	6.1	NA	NA	NA	NA	161.11	12.28	148.83	ND
MW-3	03/02/2005	<50 f	<0.50	<0.50	<0.50	<1.0	NA	2.4	NA	NA	NA	NA	161.11	10.42	150.69	ND
MW-3	06/10/2005	<50 f	<0.50	<0.50	<0.50	<1.0	NA	1.6	NA	NA	NA	NA	161.11	11.15	149.96	ND
MW-3	09/01/2005	<50	<0.50	<0.50	<0.50	<1.0	NA	0.54	<2.0	<2.0	<2.0	<5.0	161.11	12.55	148.56	ND
MW-3	11/16/2005	<50.0	<0.500	<0.500	<0.500	<0.500	NA	0.570	NA	NA	NA	NA	161.11	12.04	149.07	ND
MW-3 i	03/03/2006	16,000 j	191	107 j	127	997 j	NA	1090 j	NA	NA	NA	NA	161.11	10.36	150.75	ND
MW-3	05/12/2006	<50.0	<0.500	<0.500	<0.500	<0.500	NA	1.45	NA	NA	NA	NA	161.11	12.24	148.87	ND
MW-3	09/05/2006	<50.0	<0.500	<0.500	<0.500	<0.500	NA	1.62	<0.500	<0.500	<0.500	<10.0	161.11	12.52	148.59	ND
MW-3	12/18/2006	<50	<0.50	<0.50	<0.50	<1.0	NA	0.88	NA	NA	NA	NA	161.11	11.00	150.11	ND
MW-3	03/21/2007	<50	<0.50	<0.50	<0.50	<1.0	NA	<1.0	NA	NA	NA	NA	161.11	12.10	149.01	ND
MW-3	06/14/2007	100	<0.50	<1.0	<1.0	<1.0	NA	2.4	NA	NA	NA	NA	161.11	12.08	149.03	ND
MW-3	08/27/2007	<50 l	<0.50	<1.0	<1.0	<1.0	NA	1.3	<2.0	<2.0	<2.0	<10	161.11	12.54	148.57	ND
MW-3	11/29/2007	<50 l	<0.50	<1.0	<1.0	<1.0	NA	0.52 k	NA	NA	NA	NA	161.11	12.09	149.02	ND
<b>MW-3</b>	<b>03/21/2008</b>	<b>&lt;50</b>	<b>&lt;0.50</b>	<b>&lt;1.0</b>	<b>&lt;1.0</b>	<b>&lt;1.0</b>	<b>NA</b>	<b>&lt;1.0</b>	<b>NA</b>	<b>NA</b>	<b>NA</b>	<b>NA</b>	<b>161.11</b>	<b>12.20</b>	<b>148.91</b>	<b>ND</b>

MW-4	07/10/2002	NA	NA	NA	NA	NA	NA	NA	NA	NA	NA	NA	NM	13.19	NA	ND
MW-4	07/16/2002	800	1.1	1.1	2.6	2.4	NA	450	NA	NA	NA	NA	NM	13.56	NA	ND
MW-4	09/06/2002	1,100	3.0	1.8	8.0	4.6	NA	110	NA	NA	NA	NA	160.09	13.67	146.42	ND
MW-4	12/12/2002	130	<0.50	<0.50	<0.50	<0.50	NA	940	NA	NA	NA	NA	160.09	14.06	146.03	ND
MW-4	03/31/2003	<250	<2.5	<2.5	<2.5	<5.0	NA	500	NA	NA	NA	NA	160.09	13.69	146.40	ND
MW-4	06/30/2003	3,100	5.3	<5.0	7.1	<10	NA	420	NA	NA	NA	NA	160.09	14.12	145.97	ND
MW-4	09/09/2003	1,400	2.4	2.0	2.6	3.2	NA	140	NA	NA	NA	NA	160.09	14.92	145.17	ND
MW-4	12/29/2003	2,700	10	6.2	20	11	NA	420	NA	NA	NA	NA	160.09	12.71	147.38	ND
MW-4	03/17/2004	1,900	6.9	3.0	33	22	NA	290	NA	NA	NA	NA	160.09	13.24	146.85	ND
MW-4	05/24/2004	1,800	<2.5	<2.5	<2.5	11	NA	44	NA	NA	NA	NA	160.09	14.03	146.06	ND
MW-4	09/17/2004	3,300	57	10	47	32	NA	310	<10	<10	<10	700	160.09	13.58	146.51	ND

**WELL CONCENTRATIONS**  
**Shell-branded Service Station**  
**2120 Montana Street**  
**Oakland, CA**

Well ID	Date	TPPH (ug/L)	B (ug/L)	T (ug/L)	E (ug/L)	X (ug/L)	MTBE 8020 (ug/L)	MTBE 8260 (ug/L)	DIPE (ug/L)	ETBE (ug/L)	TAME (ug/L)	TBA (ug/L)	TOC (MSL)	Depth to Water (ft.)	GW Elevation (MSL)	SPH Thickness (ft.)
---------	------	----------------	-------------	-------------	-------------	-------------	------------------------	------------------------	----------------	----------------	----------------	---------------	--------------	----------------------------	--------------------------	---------------------------

MW-4	12/06/2004	4,700	9.4	3.8	34	12	NA	150	NA	NA	NA	NA	160.09	14.65	145.44	ND
MW-4	03/02/2005	<1,300	<13	<13	<13	<25	NA	150	NA	NA	NA	NA	160.09	12.67	147.42	ND
MW-4	06/10/2005	2,600	4.1	1.9	25	5.6	NA	61	NA	NA	NA	NA	160.09	13.11	146.98	ND
MW-4	09/01/2005	4,000 g	<13	<13	22	<25	NA	36	<50	<50	<50	<130	160.09	14.00	146.09	ND
MW-4	11/16/2005	4,740	3.23	1.75	12.8	6.06	NA	12.2	NA	NA	NA	NA	160.09	13.87	146.22	ND
MW-4 i	03/03/2006	79,300 j	649 j	37.2	470 j	326	NA	577 j	NA	NA	NA	NA	160.09	12.80	147.29	ND
MW-4	05/12/2006	2,750	8.03	<0.500	<0.500	<0.500	NA	244	NA	NA	NA	NA	160.09	16.26	143.83	ND
MW-4	09/05/2006	2,230	2.04	1.24	<0.500	1.50	NA	95.9	<0.500	<0.500	<0.500	239	160.09	13.92	146.17	ND
MW-4	12/18/2006	1,400	4.3	1.7	7.3	2.8	NA	140	NA	NA	NA	NA	160.09	12.71	147.38	ND
MW-4	03/21/2007	540	0.68	0.51	4.0	<1.0	NA	140	NA	NA	NA	NA	160.09	13.35	146.74	ND
MW-4	06/14/2007	NA	NA	NA	NA	NA	NA	NA	NA	NA	NA	NA	160.09	19.02	141.07	ND
MW-4	08/27/2007	880 l,m	0.38 k	<1.0	<1.0	<1.0	NA	8.5	<2.0	<2.0	<2.0	98	160.09	13.92	146.17	ND
MW-4	11/29/2007	3,200 l	1.9	1.2	1.9	2.55 k	NA	<1.0	NA	NA	NA	NA	160.09	13.50	146.59	ND
<b>MW-4</b>	<b>03/21/2008</b>	<b>350</b>	<b>&lt;0.50</b>	<b>&lt;1.0</b>	<b>&lt;1.0</b>	<b>&lt;1.0</b>	<b>NA</b>	<b>8.2</b>	<b>NA</b>	<b>NA</b>	<b>NA</b>	<b>NA</b>	<b>160.09</b>	<b>13.45</b>	<b>146.64</b>	<b>ND</b>

MW-5	07/10/2002	NA	NA	NA	NA	NA	NA	NA	NA	NA	NA	NA	NM	12.22	NA	ND
MW-5	07/16/2002	6,100	65	7.2	100	130	NA	410	NA	NA	NA	NA	NM	12.50	NA	ND
MW-5	09/06/2002	5,900	100	8.1	41	32	NA	230	NA	NA	NA	NA	158.25	12.77	145.48	ND
MW-5	12/12/2002	4,900	70	5.7	25	17	NA	280	NA	NA	NA	NA	158.25	12.71	145.54	ND
MW-5	03/31/2003	6,400	61	4.9	23	13	NA	330	NA	NA	NA	NA	158.25	11.93	146.32	ND
MW-5	06/30/2003	3,400	18	<2.5	17	5.5	NA	47	NA	NA	NA	NA	158.25	11.97	146.28	ND
MW-5	09/09/2003	6,800	46	23	39	42	NA	67	NA	NA	NA	NA	158.25	12.44	145.81	ND
MW-5	12/29/2003	8,400	44	6.2	36	16	NA	60	NA	NA	NA	NA	158.25	11.38	146.87	ND
MW-5	03/17/2004	7,100	120	22	42	27	NA	300	NA	NA	NA	NA	158.25	11.68	146.57	ND
MW-5	05/24/2004	6,100	72	17	34	23	NA	110	NA	NA	NA	NA	158.25	12.30	145.95	ND
MW-5	09/17/2004	5,700	27	5.3	35	<10	NA	28	<20	<20	<20	<50	158.25	12.15	146.10	ND
MW-5	12/06/2004	4,500	11	<5.0	22	<10	NA	7.5	NA	NA	NA	NA	158.25	12.85	145.40	ND
MW-5	03/02/2005	6,500	14	<2.5	18	<5.0	NA	6.0	NA	NA	NA	NA	158.25	10.83	147.42	ND

**WELL CONCENTRATIONS**  
**Shell-branded Service Station**  
**2120 Montana Street**  
**Oakland, CA**

Well ID	Date	TPPH (ug/L)	B (ug/L)	T (ug/L)	E (ug/L)	X (ug/L)	MTBE 8020 (ug/L)	MTBE 8260 (ug/L)	DIPE (ug/L)	ETBE (ug/L)	TAME (ug/L)	TBA (ug/L)	TOC (MSL)	Depth to Water (ft.)	GW Elevation (MSL)	SPH Thickness (ft.)
MW-5	06/10/2005	5,300	19	2.4	17	4.3	NA	7.2	NA	NA	NA	NA	158.25	12.00	146.25	ND
MW-5	09/01/2005	1,900 g	5.3	<2.5	6.9	<5.0	NA	<2.5	<10	<10	<10	<25	158.25	12.30	145.95	ND
MW-5	11/16/2005	3,590	4.66	0.580	7.69	1.45	NA	1.13	NA	NA	NA	NA	158.25	12.58	145.67	ND
MW-5	03/03/2006	5,760	7.08	0.960	8.46	2.18	NA	2.65	NA	NA	NA	NA	158.25	11.15	147.10	ND
MW-5	05/12/2006	1,960	3.66	<0.500	1.03	<0.500	NA	1.45	NA	NA	NA	NA	158.25	12.55	145.70	ND
MW-5	09/05/2006	3,730	4.23	0.780	3.19	0.790	NA	1.77	<0.500	<0.500	<0.500	32.9	158.25	12.70	145.55	ND
MW-5	12/18/2006	1,600	5.1	0.66	6.0	3.3	NA	<0.50	NA	NA	NA	NA	158.25	11.40	146.85	ND
MW-5	03/21/2007	210	1.7	<0.50	<0.50	<1.0	NA	<1.0	NA	NA	NA	NA	158.25	12.17	146.08	ND
MW-5	06/14/2007	2,300	1.5	<1.0	0.43 k	<1.0	NA	<1.0	NA	NA	NA	NA	158.25	13.50	144.75	ND
MW-5	08/27/2007	2,500 l,m	3.2	0.41 k	2.8	2.48 k	NA	<1.0	<2.0	<2.0	<2.0	6.8 k	158.25	12.55	145.70	ND
MW-5	11/29/2007	2,300 l	7.8	0.45 k	0.75 k	0.60 k	NA	<1.0	NA	NA	NA	NA	158.25	11.97	146.28	ND
<b>MW-5</b>	<b>03/21/2008</b>	<b>1,400</b>	<b>24</b>	<b>5.5</b>	<b>1.8</b>	<b>2.2</b>	<b>NA</b>	<b>6.6</b>	<b>NA</b>	<b>NA</b>	<b>NA</b>	<b>NA</b>	<b>158.25</b>	<b>11.70</b>	<b>146.55</b>	<b>ND</b>

TBW-N	09/25/2001 c	120,000	3,200	2,800	4,000	18,000	NA	31,000	NA	NA	NA	NA	NM	12.25	NM	ND
TBW-N	11/20/2001	72,000	2,200	3,600	2,600	14,000	NA	35,000	NA	NA	NA	NA	NM	12.13	NM	ND
TBW-N	12/05/2001	76,000	1,600	3,200	2,900	15,000	NA	30,000	NA	NA	NA	NA	NM	11.51	NM	ND
TBW-N	03/01/2002	91,000	1,200	4,200	2,800	14,000	NA	29,000	NA	NA	NA	NA	NM	11.88	NM	ND
TBW-N	06/06/2002	100,000	2,100	8,200	3,400	17,000	NA	18,000	NA	NA	NA	NA	NM	12.48	NM	ND
TBW-N	07/16/2002	NA	NA	NA	NA	NA	NA	NA	NA	NA	NA	NA	NM	12.39	NM	ND
TBW-N	09/06/2002	69,000	870	4,800	2,300	11,000	NA	17,000	NA	NA	NA	NA	161.26	12.36	148.90	ND
TBW-N	12/12/2002	Well inaccessible		NA	NA	NA	NA	NA	NA	NA	NA	NA	161.26	NA	NA	NA
TBW-N	12/19/2002	110,000	1,900	13,000	3,100	18,000	NA	19,000	NA	NA	NA	NA	161.26	10.82	150.44	ND
TBW-N	03/31/2003	62,000	1,600	6,500	2,200	11,000	NA	11,000	NA	NA	NA	NA	161.26	10.63	150.63	ND
TBW-N	06/30/2003	260,000	7,700	<120	5,800	40,000	NA	8,400	NA	NA	NA	NA	161.26	11.51	149.75	ND
TBW-N	09/09/2003	NA	NA	NA	NA	NA	NA	NA	NA	NA	NA	NA	159.92	11.37	148.64	0.11
TBW-N	12/29/2003	130,000	840	8,200	2,400	18,000	NA	5,400	NA	NA	NA	NA	159.92	10.40	149.52	ND
TBW-N	03/17/2004	32,000	440	1,500	580	4,500	NA	3,700	NA	NA	NA	NA	159.92	10.49	149.44	0.01
TBW-N	05/24/2004	110,000	380	2,600	1,600	11,000	NA	3,100	NA	NA	NA	NA	159.92	10.72	149.20	ND



**WELL CONCENTRATIONS**  
**Shell-branded Service Station**  
**2120 Montana Street**  
**Oakland, CA**

Well ID	Date	TPPH (ug/L)	B (ug/L)	T (ug/L)	E (ug/L)	X (ug/L)	MTBE 8020 (ug/L)	MTBE 8260 (ug/L)	DIPE (ug/L)	ETBE (ug/L)	TAME (ug/L)	TBA (ug/L)	TOC (MSL)	Depth to Water (ft.)	GW Elevation (MSL)	SPH Thickness (ft.)
---------	------	----------------	-------------	-------------	-------------	-------------	------------------------	------------------------	----------------	----------------	----------------	---------------	--------------	----------------------------	--------------------------	---------------------------

TBW-N	09/17/2004	25,000	120	490	570	3,900	NA	490	<200	<200	<200	4,500	159.92	10.80	149.12	ND
TBW-N	12/06/2004	15,000	33	11	410	1,500	NA	200	NA	NA	NA	NA	159.92	11.00	148.92	ND
TBW-N	03/02/2005	7,900	15	<10	120	610	NA	460	NA	NA	NA	NA	159.92	10.58	149.34	ND
TBW-N	06/10/2005	1,200	<5.0	<5.0	13	25	NA	93	NA	NA	NA	NA	159.92	10.68	149.24	ND
TBW-N	09/01/2005	3,500 g	<10	<10	86	330	NA	47	<40	<40	<40	1,700	159.92	11.05	148.87	ND
TBW-N	11/16/2005	8,830	1.53	1.59	86.6	404	NA	35.0	NA	NA	NA	NA	159.92	10.95	148.97	ND
TBW-N	03/03/2006	955	<0.500	<0.500	1.25	<0.500	NA	70.4	NA	NA	NA	4,930	159.92	10.31	149.61	ND
TBW-N	05/12/2006	706	<0.500	<0.500	5.81	<0.500	NA	14.5	NA	NA	NA	488	159.92	10.73	149.19	ND
TBW-N	09/05/2006	1,230	<0.500	<0.500	6.05	2.68	NA	15.3	<0.500	<0.500	<0.500	265	159.92	11.46	148.46	ND
TBW-N	12/18/2006	290	0.68	<0.50	<0.50	<1.0	NA	37	NA	NA	NA	3,400	159.92	10.12	149.80	ND
TBW-N	03/21/2007	300	<0.50	<0.50	<0.50	<1.0	NA	15	NA	NA	NA	820	159.92	10.67	149.25	ND
TBW-N	06/14/2007	530	<0.50	<1.0	<1.0	<1.0	NA	7.7	NA	NA	NA	240	159.92	11.22	148.70	ND
TBW-N	08/27/2007	100 l	0.52	<1.0	<1.0	<1.0	NA	18	<2.0	<2.0	<2.0	40	159.92	11.44	148.48	ND
TBW-N	11/29/2007	130 l	0.19 k	<1.0	<1.0	<1.0	NA	7.8	NA	NA	NA	490	159.92	10.58	149.34	ND
<b>TBW-N</b>	<b>03/21/2008</b>	<b>56</b>	<b>&lt;0.50</b>	<b>&lt;1.0</b>	<b>&lt;1.0</b>	<b>&lt;1.0</b>	<b>NA</b>	<b>9.3</b>	<b>NA</b>	<b>NA</b>	<b>NA</b>	<b>300</b>	<b>159.92</b>	<b>10.50</b>	<b>149.42</b>	<b>ND</b>

EW-1	05/05/2006	NA	NA	NA	NA	NA	NA	NA	NA	NA	NA	NA	NA	15.42	NA	ND
EW-1	05/12/2006	5,550	52.9	30.2	86.9	249	NA	939	<0.500	<0.500	<0.500	3,900	NA	17.33	NA	ND
EW-1	09/05/2006	2,700	28.3	1.64	11.8	7.98	NA	325	<0.500	<0.500	<0.500	1,900	158.63	12.44	146.19	ND
EW-1	12/18/2006	4,900	140	63	170	790	NA	640	NA	NA	NA	NA	158.63	11.00	147.63	ND
EW-1	03/21/2007	1,000	32	<2.5	14	48	NA	420	NA	NA	NA	NA	158.63	14.61	144.02	ND
EW-1	06/14/2007	2,100	14	1.1	5.0	9.3	NA	46	NA	NA	NA	NA	158.63	21.00	137.63	ND
EW-1	08/27/2007	97 l	<0.50	<1.0	<1.0	0.19 k	NA	3.6	<2.0	<2.0	<2.0	32	158.63	12.80	145.83	ND
EW-1	11/29/2007	7,600 l	110	36	190	1,390	NA	470	NA	NA	NA	NA	158.63	11.87	146.76	ND
<b>EW-1</b>	<b>03/21/2008</b>	<b>7,300</b>	<b>160</b>	<b>14</b>	<b>400</b>	<b>630</b>	<b>NA</b>	<b>640</b>	<b>NA</b>	<b>NA</b>	<b>NA</b>	<b>NA</b>	<b>158.63</b>	<b>12.10</b>	<b>146.53</b>	<b>ND</b>

EW-2	05/05/2006	NA	NA	NA	NA	NA	NA	NA	NA	NA	NA	NA	NA	16.83	NA	ND
EW-2	05/12/2006	11,400	377	135	335	313	NA	401	<0.500	<0.500	<0.500	1,220	NA	15.91	NA	ND

**WELL CONCENTRATIONS**  
**Shell-branded Service Station**  
**2120 Montana Street**  
**Oakland, CA**

Well ID	Date	TPPH (ug/L)	B (ug/L)	T (ug/L)	E (ug/L)	X (ug/L)	MTBE 8020 (ug/L)	MTBE 8260 (ug/L)	DIPE (ug/L)	ETBE (ug/L)	TAME (ug/L)	TBA (ug/L)	TOC (MSL)	Depth to Water (ft.)	GW Elevation (MSL)	SPH Thickness (ft.)
EW-2	09/05/2006	1,810	41.1	4.52	17.2	74.0	NA	87.8	<0.500	<0.500	<0.500	606	157.51	11.21	146.30	ND
EW-2	12/18/2006	3,200	75	33	90	470	NA	130	NA	NA	NA	NA	157.51	9.93	147.58	ND
EW-2	03/21/2007	61	<0.50	<0.50	<0.50	1.5	NA	18	NA	NA	NA	NA	157.51	10.55	146.96	ND
EW-2	06/14/2007	570	3.8	<1.0	<1.0	<1.0	NA	10	NA	NA	NA	NA	157.51	12.82	144.69	ND
EW-2	08/27/2007	320 l	2.6	0.36 k	1.4	6.31 k	NA	10	<2.0	<2.0	<2.0	230	157.51	10.34	147.17	ND
EW-2	11/29/2007	72 l	0.83	0.53 k	0.49 k	1.41 k	NA	12	NA	NA	NA	NA	157.51	10.80	146.71	ND
<b>EW-2</b>	<b>03/21/2008</b>	<b>250</b>	<b>3.5</b>	<b>&lt;1.0</b>	<b>2.7</b>	<b>15.3</b>	<b>NA</b>	<b>62</b>	<b>NA</b>	<b>NA</b>	<b>NA</b>	<b>NA</b>	<b>157.51</b>	<b>10.80</b>	<b>146.71</b>	<b>ND</b>

Abbreviations:

TPPH = Total petroleum hydrocarbons as gasoline by EPA Method 8260B; prior to May 31, 2001, analyzed by EPA Method 8015.

BTEX = Benzene, toluene, ethylbenzene, xylenes by EPA Method 8260B; prior to May 31, 2001, analyzed by EPA Method 8020.

MTBE = Methyl tertiary butyl ether

DIPE = Di-isopropyl ether, analyzed by EPA Method 8260B

ETBE = Ethyl tertiary butyl ether, analyzed by EPA Method 8260B

TAME = Tertiary amyl methyl ether, analyzed by EPA Method 8260B

TBA = Tertiary butyl alcohol, analyzed by EPA Method 8260B

TOC = Top of Casing Elevation

GW = Groundwater

TBW-N = tank backfill well-North

NA = Not analyzed

ND = Not detected

NM = Not measured

ug/L = parts per billion

MSL = Mean sea level

ft. = Feet

<n = Below detection limit

**WELL CONCENTRATIONS**  
**Shell-branded Service Station**  
**2120 Montana Street**  
**Oakland, CA**

Well ID	Date	TPPH (ug/L)	B (ug/L)	T (ug/L)	E (ug/L)	X (ug/L)	MTBE 8020 (ug/L)	MTBE 8260 (ug/L)	DIPE (ug/L)	ETBE (ug/L)	TAME (ug/L)	TBA (ug/L)	TOC (MSL)	Depth to Water (ft.)	GW Elevation (MSL)	SPH Thickness (ft.)
---------	------	----------------	-------------	-------------	-------------	-------------	------------------------	------------------------	----------------	----------------	----------------	---------------	--------------	----------------------------	--------------------------	---------------------------

Notes:

a = Resampled on June 27, 2001 due to possible mislabeling.

b = Separate phase hydrocarbons encountered during purge; groundwater elevation may not be accurate.

c = Sample TBW-N was analyzed once within hold time, but the analyte concentrations all exceeded the instrument working ranges. The sample was diluted and re-analyzed out of hold time. The diluted analysis is reported because it more accurately reflects the concentrations present.

d = These results are listed as MW-3 on analytical report due to possible mislabeling in field or laboratory. Resampled on June 27, 2001, to confirm mislabeling.

e = These results are listed as MW-1 on analytical report due to possible mislabeling in field or laboratory. Resampled on June 27, 2001, to confirm mislabeling.

f = The concentration reported reflect(s) individual or discrete unidentified peaks not matching a typical fuel pattern.

g = Quantity of unknown hydrocarbon(s) in sample based on gasoline.

h = Concentration estimated. Analyte exceeded calibration range. Reanalysis not performed due to holding time requirements.

i = Several of the results were above the instrument calibration range and should be considered estimated values. The results from the different VOA vials were not consistent; therefore the highest results were reported.

j = Concentration exceeds the calibration range and therefore result is semi-quantitative.

k = Analyte was detected at a concentration below the reporting limit and above the laboratory method detection limit. Reported value is estimated.

l = Analyzed by EPA Method 8015B (M).

m = The sample chromatographic pattern for TPH does not match the chromatographic pattern of the specified standard. Quantitation of the unknown hydrocarbon(s) in the sample was based on Survey data provided by Cambria Environmental Technology, May 2001.

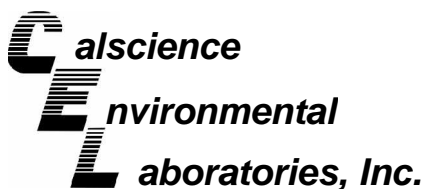
Site surveyed February 12, 2002 and June 26, 2002 by Virgil Chavez Land Surveying of Vallejo, CA.

Wells MW-1 and TBW-N surveyed September 23, 2003 by Virgil Chavez Land Surveying of Vallejo, CA.

When separate phase hydrocarbons are present, ground water elevation is adjusted using the relation:

Corrected groundwater elevation = Top-of-casing elevation - Depth to water + (0.8 x Hydrocarbon thickness).

Wells EW-1 and EW-2 surveyed July 7, 2006 by Virgil Chavez Land Surveying of Vallejo, CA.



April 01, 2008

Michael Ninokata  
Blaine Tech Services, Inc.  
1680 Rogers Avenue  
San Jose, CA 95112-1105

Subject: **Calscience Work Order No.: 08-03-1953**  
**Client Reference: 2120 Montana St., Oakland, CA**

Dear Client:

Enclosed is an analytical report for the above-referenced project. The samples included in this report were received 3/22/2008 and analyzed in accordance with the attached chain-of-custody.

Unless otherwise noted, all analytical testing was accomplished in accordance with the guidelines established in our Quality Systems Manual, applicable standard operating procedures, and other related documentation. The original report of subcontracted analysis, if any, is provided herein, and follows the standard Calscience data package. The results in this analytical report are limited to the samples tested and any reproduction thereof must be made in its entirety.

If you have any questions regarding this report, please do not hesitate to contact the undersigned.

Sincerely,

A handwritten signature in black ink, appearing to read "Jessie Kim".

Calscience Environmental  
Laboratories, Inc.  
Jessie Kim  
Project Manager

## Analytical Report



Blaine Tech Services, Inc.  
1680 Rogers Avenue  
San Jose, CA 95112-1105

Date Received: 03/22/08  
Work Order No: 08-03-1953  
Preparation: EPA 5030B  
Method: LUFT GC/MS / EPA 8260B  
Units: ug/L

Project: 2120 Montana St., Oakland, CA

Page 1 of 2

Client Sample Number	Lab Sample Number	Date/Time Collected	Matrix	Instrument	Date Prepared	Date/Time Analyzed	QC Batch ID
MW-3	08-03-1953-2-B	03/21/08 09:21	Aqueous	GC/MS T	03/31/08	03/31/08 18:33	080331L01

Parameter	Result	RL	DF	Qual	Parameter	Result	RL	DF	Qual
TPPH	ND	50	1		p/m-Xylene	ND	1.0	1	
Benzene	ND	0.50	1		o-Xylene	ND	1.0	1	
Ethylbenzene	ND	1.0	1		Methyl-t-Butyl Ether (MTBE)	ND	1.0	1	
Toluene	ND	1.0	1						
<u>Surrogates:</u>	<u>REC (%)</u>	<u>Control Limits</u>		<u>Qual</u>	<u>Surrogates:</u>	<u>REC (%)</u>	<u>Control Limits</u>		<u>Qual</u>
1,4-Bromofluorobenzene	98	70-130			1,4-Bromofluorobenzene-TPPH	95	70-130		

Client Sample Number	Lab Sample Number	Date/Time Collected	Matrix	Instrument	Date Prepared	Date/Time Analyzed	QC Batch ID
MW-4	08-03-1953-3-B	03/21/08 11:51	Aqueous	GC/MS T	03/31/08	03/31/08 19:02	080331L01

Parameter	Result	RL	DF	Qual	Parameter	Result	RL	DF	Qual
TPPH	350	50	1		p/m-Xylene	ND	1.0	1	
Benzene	ND	0.50	1		o-Xylene	ND	1.0	1	
Ethylbenzene	ND	1.0	1		Methyl-t-Butyl Ether (MTBE)	8.2	1.0	1	
Toluene	ND	1.0	1						
<u>Surrogates:</u>	<u>REC (%)</u>	<u>Control Limits</u>		<u>Qual</u>	<u>Surrogates:</u>	<u>REC (%)</u>	<u>Control Limits</u>		<u>Qual</u>
1,4-Bromofluorobenzene	95	70-130			1,4-Bromofluorobenzene-TPPH	91	70-130		


Client Sample Number	Lab Sample Number	Date/Time Collected	Matrix	Instrument	Date Prepared	Date/Time Analyzed	QC Batch ID
MW-5	08-03-1953-4-B	03/21/08 12:41	Aqueous	GC/MS T	03/31/08	03/31/08 19:30	080331L01

Parameter	Result	RL	DF	Qual	Parameter	Result	RL	DF	Qual
TPPH	1400	50	1		p/m-Xylene	2.2	1.0	1	
Benzene	24	0.50	1		o-Xylene	ND	1.0	1	
Ethylbenzene	1.8	1.0	1		Methyl-t-Butyl Ether (MTBE)	6.6	1.0	1	
Toluene	5.5	1.0	1						
<u>Surrogates:</u>	<u>REC (%)</u>	<u>Control Limits</u>		<u>Qual</u>	<u>Surrogates:</u>	<u>REC (%)</u>	<u>Control Limits</u>		<u>Qual</u>
1,4-Bromofluorobenzene	97	70-130			1,4-Bromofluorobenzene-TPPH	90	70-130		

Client Sample Number	Lab Sample Number	Date/Time Collected	Matrix	Instrument	Date Prepared	Date/Time Analyzed	QC Batch ID
EW-1	08-03-1953-6-B	03/21/08 12:01	Aqueous	GC/MS T	03/31/08	03/31/08 19:59	080331L01

Parameter	Result	RL	DF	Qual	Parameter	Result	RL	DF	Qual
TPPH	7300	250	5		p/m-Xylene	360	5.0	5	
Benzene	160	2.5	5		o-Xylene	270	5.0	5	
Ethylbenzene	400	5.0	5		Methyl-t-Butyl Ether (MTBE)	640	5.0	5	
Toluene	14	5.0	5						
<u>Surrogates:</u>	<u>REC (%)</u>	<u>Control Limits</u>		<u>Qual</u>	<u>Surrogates:</u>	<u>REC (%)</u>	<u>Control Limits</u>		<u>Qual</u>
1,4-Bromofluorobenzene	101	70-130			1,4-Bromofluorobenzene-TPPH	99	70-130		

RL - Reporting Limit , DF - Dilution Factor , Qual - Qualifiers



**Analytical Report**



Blaine Tech Services, Inc.  
 1680 Rogers Avenue  
 San Jose, CA 95112-1105

Date Received: 03/22/08  
 Work Order No: 08-03-1953  
 Preparation: EPA 5030B  
 Method: LUFT GC/MS / EPA 8260B  
 Units: ug/L

Project: 2120 Montana St., Oakland, CA

Page 2 of 2

Client Sample Number	Lab Sample Number	Date/Time Collected	Matrix	Instrument	Date Prepared	Date/Time Analyzed	QC Batch ID
EW-2	08-03-1953-7-B	03/21/08 10:31	Aqueous	GC/MS T	03/31/08	03/31/08 20:27	080331L01

Parameter	Result	RL	DF	Qual	Parameter	Result	RL	DF	Qual
TPPH	250	50	1		p/m-Xylene	13	1.0	1	
Benzene	3.5	0.50	1		o-Xylene	2.3	1.0	1	
Ethylbenzene	2.7	1.0	1		Methyl-t-Butyl Ether (MTBE)	62	1.0	1	
Toluene	ND	1.0	1						
<u>Surrogates:</u>	<u>REC (%)</u>	<u>Control Limits</u>		<u>Qual</u>	<u>Surrogates:</u>	<u>REC (%)</u>	<u>Control Limits</u>		<u>Qual</u>
1,4-Bromofluorobenzene	98	70-130			1,4-Bromofluorobenzene-TPPH	97	70-130		

Method Blank	Lab Sample Number	Date/Time Collected	Matrix	Instrument	Date Prepared	Date/Time Analyzed	QC Batch ID
Method Blank	099-12-715-81	N/A	Aqueous	GC/MS T	03/31/08	03/31/08 13:20	080331L01

Parameter	Result	RL	DF	Qual	Parameter	Result	RL	DF	Qual
TPPH	ND	50	1		p/m-Xylene	ND	1.0	1	
Benzene	ND	0.50	1		o-Xylene	ND	1.0	1	
Ethylbenzene	ND	1.0	1		Methyl-t-Butyl Ether (MTBE)	ND	1.0	1	
Toluene	ND	1.0	1						
<u>Surrogates:</u>	<u>REC (%)</u>	<u>Control Limits</u>		<u>Qual</u>	<u>Surrogates:</u>	<u>REC (%)</u>	<u>Control Limits</u>		<u>Qual</u>
1,4-Bromofluorobenzene	95	70-130			1,4-Bromofluorobenzene-TPPH	95	70-130		

RL - Reporting Limit , DF - Dilution Factor , Qual - Qualifiers

## Analytical Report



Blaine Tech Services, Inc.  
1680 Rogers Avenue  
San Jose, CA 95112-1105

Date Received: 03/22/08  
Work Order No: 08-03-1953  
Preparation: EPA 5030B  
Method: LUFT GC/MS / EPA 8260B  
Units: ug/L

Project: 2120 Montana St., Oakland, CA

Page 1 of 1

Client Sample Number	Lab Sample Number	Date/Time Collected	Matrix	Instrument	Date Prepared	Date/Time Analyzed	QC Batch ID
MW-1	08-03-1953-1-B	03/21/08 11:01	Aqueous	GC/MS T	03/31/08	03/31/08 20:55	080331L01

Parameter	Result	RL	DF	Qual	Parameter	Result	RL	DF	Qual
TPPH	4600	250	5		p/m-Xylene	65	5.0	5	
Benzene	42	2.5	5		o-Xylene	29	5.0	5	
Ethylbenzene	120	5.0	5		Methyl-t-Butyl Ether (MTBE)	300	5.0	5	
Toluene	ND	5.0	5		Tert-Butyl Alcohol (TBA)	3200	50	5	
<u>Surrogates:</u>	<u>REC (%)</u>	<u>Control Limits</u>		<u>Qual</u>	<u>Surrogates:</u>	<u>REC (%)</u>	<u>Control Limits</u>		<u>Qual</u>
1,4-Bromofluorobenzene	99	70-130			1,4-Bromofluorobenzene-TPPH	99	70-130		


Client Sample Number	Lab Sample Number	Date/Time Collected	Matrix	Instrument	Date Prepared	Date/Time Analyzed	QC Batch ID
TBW-N	08-03-1953-5-B	03/21/08 09:51	Aqueous	GC/MS T	03/31/08	03/31/08 21:23	080331L01

Parameter	Result	RL	DF	Qual	Parameter	Result	RL	DF	Qual
TPPH	56	50	1		p/m-Xylene	ND	1.0	1	
Benzene	ND	0.50	1		o-Xylene	ND	1.0	1	
Ethylbenzene	ND	1.0	1		Methyl-t-Butyl Ether (MTBE)	9.3	1.0	1	
Toluene	ND	1.0	1		Tert-Butyl Alcohol (TBA)	300	10	1	
<u>Surrogates:</u>	<u>REC (%)</u>	<u>Control Limits</u>		<u>Qual</u>	<u>Surrogates:</u>	<u>REC (%)</u>	<u>Control Limits</u>		<u>Qual</u>
1,4-Bromofluorobenzene	98	70-130			1,4-Bromofluorobenzene-TPPH	96	70-130		

Client Sample Number	Lab Sample Number	Date/Time Collected	Matrix	Instrument	Date Prepared	Date/Time Analyzed	QC Batch ID
Method Blank	099-12-715-81	N/A	Aqueous	GC/MS T	03/31/08	03/31/08 13:20	080331L01

Parameter	Result	RL	DF	Qual	Parameter	Result	RL	DF	Qual
TPPH	ND	50	1		p/m-Xylene	ND	1.0	1	
Benzene	ND	0.50	1		o-Xylene	ND	1.0	1	
Ethylbenzene	ND	1.0	1		Methyl-t-Butyl Ether (MTBE)	ND	1.0	1	
Toluene	ND	1.0	1		Tert-Butyl Alcohol (TBA)	ND	10	1	
<u>Surrogates:</u>	<u>REC (%)</u>	<u>Control Limits</u>		<u>Qual</u>	<u>Surrogates:</u>	<u>REC (%)</u>	<u>Control Limits</u>		<u>Qual</u>
1,4-Bromofluorobenzene	95	70-130			1,4-Bromofluorobenzene-TPPH	95	70-130		

RL - Reporting Limit , DF - Dilution Factor , Qual - Qualifiers





## Quality Control - Spike/Spike Duplicate



Blaine Tech Services, Inc.  
1680 Rogers Avenue  
San Jose, CA 95112-1105

Date Received: 03/22/08  
Work Order No: 08-03-1953  
Preparation: EPA 5030B  
Method: LUFT GC/MS / EPA  
8260B

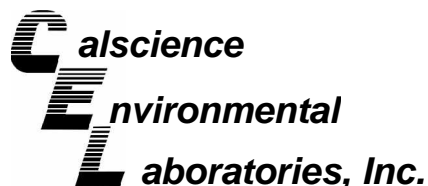
Project 2120 Montana St., Oakland, CA

Quality Control Sample ID	Matrix	Instrument	Date Prepared	Date Analyzed	MS/MSD Batch Number
08-03-1996-8	Aqueous	GC/MS T	03/31/08	03/31/08	080331S01

Parameter	MS %REC	MSD %REC	%REC CL	RPD	RPD CL	Qualifiers
Benzene	98	98	70-130	0	0-30	
Ethylbenzene	105	104	70-130	1	0-30	
Toluene	100	100	70-130	0	0-30	
p/m-Xylene	107	107	70-130	0	0-30	
o-Xylene	106	105	70-130	1	0-30	
Methyl-t-Butyl Ether (MTBE)	95	98	70-130	3	0-30	
Tert-Butyl Alcohol (TBA)	86	90	70-130	4	0-30	
Diisopropyl Ether (DIPE)	87	88	70-130	1	0-30	
Ethyl-t-Butyl Ether (ETBE)	96	100	70-130	4	0-30	
Tert-Amyl-Methyl Ether (TAME)	98	102	70-130	4	0-30	
Ethanol	81	87	70-130	7	0-30	

RPD - Relative Percent Difference , CL - Control Limit





## Quality Control - LCS/LCS Duplicate



Blaine Tech Services, Inc.  
1680 Rogers Avenue  
San Jose, CA 95112-1105

Date Received: N/A  
Work Order No: 08-03-1953  
Preparation: EPA 5030B  
Method: LUFT GC/MS / EPA 8260B

Project: 2120 Montana St., Oakland, CA

Quality Control Sample ID	Matrix	Instrument	Date Prepared	Date Analyzed	LCS/LCSD Batch Number
099-12-715-81	Aqueous	GC/MS T	03/31/08	03/31/08	080331L01


<u>Parameter</u>	<u>LCS %REC</u>	<u>LCSD %REC</u>	<u>%REC CL</u>	<u>RPD</u>	<u>RPD CL</u>	<u>Qualifiers</u>
TPPH	92	91	65-135	1	0-30	
Benzene	97	97	70-130	0	0-30	
Ethylbenzene	106	105	70-130	0	0-30	
Toluene	100	100	70-130	1	0-30	
p/m-Xylene	110	109	70-130	1	0-30	
o-Xylene	106	106	70-130	0	0-30	
Methyl-t-Butyl Ether (MTBE)	97	99	70-130	2	0-30	
Tert-Butyl Alcohol (TBA)	89	94	70-130	5	0-30	
Diisopropyl Ether (DIPE)	83	87	70-130	5	0-30	
Ethyl-t-Butyl Ether (ETBE)	99	99	70-130	0	0-30	
Tert-Amyl-Methyl Ether (TAME)	99	101	70-130	2	0-30	
Ethanol	80	93	70-130	16	0-30	

RPD - Relative Percent Difference , CL - Control Limit

Work Order Number: 08-03-1953

---

<u>Qualifier</u>	<u>Definition</u>
*	See applicable analysis comment.
1	Surrogate compound recovery was out of control due to a required sample dilution, therefore, the sample data was reported without further clarification.
2	Surrogate compound recovery was out of control due to matrix interference. The associated method blank surrogate spike compound was in control and, therefore, the sample data was reported without further clarification.
3	Recovery of the Matrix Spike (MS) or Matrix Spike Duplicate (MSD) compound was out of control due to matrix interference. The associated LCS and/or LCSD was in control and, therefore, the sample data was reported without further clarification.
4	The MS/MSD RPD was out of control due to matrix interference. The LCS/LCSD RPD was in control and, therefore, the sample data was reported without further clarification.
5	The PDS/PDSD associated with this batch of samples was out of control due to a matrix interference effect. The associated batch LCS/LCSD was in control and, hence, the associated sample data was reported with no further corrective action required.
A	Result is the average of all dilutions, as defined by the method.
B	Analyte was present in the associated method blank.
C	Analyte presence was not confirmed on primary column.
E	Concentration exceeds the calibration range.
H	Sample received and/or analyzed past the recommended holding time.
J	Analyte was detected at a concentration below the reporting limit and above the laboratory method detection limit. Reported value is estimated.
N	Nontarget Analyte.
ND	Parameter not detected at the indicated reporting limit.
Q	Spike recovery and RPD control limits do not apply resulting from the parameter concentration in the sample exceeding the spike concentration by a factor of four or greater.
U	Undetected at the laboratory method detection limit.
X	% Recovery and/or RPD out-of-range.
Z	Analyte presence was not confirmed by second column or GC/MS analysis.



1953



# Shell Oil Products Chain Of Custody Record

**LAB (LOCATION)**

- CALSCIENCE (\_\_\_\_\_)
- SPL (\_\_\_\_\_)
- XENCO (\_\_\_\_\_)
- TEST AMERICA (\_\_\_\_\_)
- OTHER (\_\_\_\_\_)

**Please Check Appropriate Box:**

<input checked="" type="checkbox"/> ENV. SERVICES	<input type="checkbox"/> MOTIVA RETAIL	<input type="checkbox"/> SHELL RETAIL
<input type="checkbox"/> MOTIVA SD&CM	<input type="checkbox"/> CONSULTANT	<input type="checkbox"/> LUBES
<input type="checkbox"/> SHELL PIPELINE	<input type="checkbox"/> OTHER _____	

**Print Bill To Contact Name:** Denis Brown

**INCIDENT # (ENV SERVICES):** 9 8 9 9 5 7 4 0

**PO #** \_\_\_\_\_ **SAP #** \_\_\_\_\_

**DATE:** 03/21/08 **PAGE:** 1 of 1

**SAMPLING COMPANY:** Blaine Tech Services

**LOG CODE:** BTSS

**ADDRESS:** 1680 Rogers Ave, San Jose, CA 95112

**PROJECT CONTACT (Hardcopy or PDF Report to):** Michael Ninokata

**TELEPHONE:** (408)573-0555 **FAX:** (408)573-7771 **E-MAIL:** mnninokata@blainetech.com

**SITE ADDRESS: Street and City:** 2120 Montana St, Oakland

**State:** CA **GLOBAL ID NO:** T0600101805

**EDF DELIVERABLE TO (Name, Company, Office Location):** Ana Friel, CRA, Eureka Office **PHONE NO:** (707) 268-3812

**E-MAIL:** sonomaedf@croworld.com **CONSULTANT PROJECT NO:** 080321-M01

**SAMPLER NAME(S) (Print):** M. PIERCE **LAB USE ONLY:** 08-083-1953

**TURNAROUND TIME (CALENDAR DAYS):**

STANDARD (14 DAY)  5 DAYS  3 DAYS  2 DAYS  24 HOURS

RESULTS NEEDED ON WEEKEND

LA - RWQCB REPORT FORMAT  UST AGENCY:

**REQUESTED ANALYSIS**

**SPECIAL INSTRUCTIONS OR NOTES :**

Run TPH-d w/Silica Gel Clean Up

SHELL CONTRACT RATE APPLIES

STATE REIMBURSEMENT RATE APPLIES

EDD NOT NEEDED

RECEIPT VERIFICATION REQUESTED

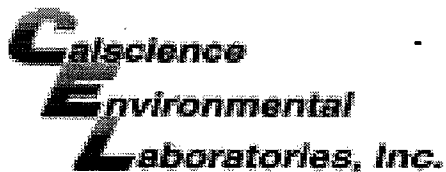
**TEMPERATURE ON RECEIPT**

\_\_\_\_\_ C°

LAB USE ONLY	Field Sample Identification	SAMPLING		MATRIX	PRESERVATIVE					NO. OF CONT.	REQUESTED ANALYSIS										TEMPERATURE ON RECEIPT C°	Container PID Readings or Laboratory Notes				
		DATE	TIME		HCL	HNO3	H2SO4	NONE	OTHER		TPH - Purgeable (8260B)	TPH - Extractable (8015M)	BTEX (8260B)	5 Oxygenates (8260B)	MTBE (8260B)	TBA (8260B)	DIPE (8260B)	TAME (8260B)	ETBE (8260B)	1,2 DCA (8260B)			EDB (8260B)	Ethanol (8260B)	Methanol (8015M)	
1	MW-1	03/21/08	1101	W	X					5	X	X	X	X	X											
2	MW-3		0921		X						X	X	X	X												
3	MW-4		1151		X						X	X	X	X												
4	MW-5		1241		X						X	X	X	X												
5	TBW-N		0951		X						X	X	X	X												
6	EW-1		1201		X						X	X	X	X												
7	EW-2		1031		X						X	X	X	X												

Relinquished by: (Signature)	Received by: (Signature)	Date:	Time:
<i>[Signature]</i>	<i>[Signature]</i> (Sample Custodian)	03/21/08	1641
Relinquished by: (Signature)	Received by: (Signature)	Date:	Time:
<i>[Signature]</i>	<i>[Signature]</i> (CER) (KA)	3/21/08	1755
Relinquished by: (Signature)	Received by: (Signature)	Date:	Time:
<i>[Signature]</i>	<i>[Signature]</i> (CER)	3/22/08	0900

GSO (D92843A) *[Signature]* (CER) 3/22/08 0900



WORK ORDER #: 08 - 03 - 1953

Cooler 1 of 1

SAMPLE RECEIPT FORM

CLIENT: BTS

DATE: 3/22/07

TEMPERATURE - SAMPLES RECEIVED BY:

CALSCIENCE COURIER:

- Chilled, cooler with temperature blank provided.
Chilled, cooler without temperature blank.
Chilled and placed in cooler with wet ice.
Ambient and placed in cooler with wet ice.
Ambient temperature.
C Temperature blank.

LABORATORY (Other than Calscience Courier):

- C Temperature blank.
2.0 C IR thermometer.
Ambient temperature.

Initial: km

CUSTODY SEAL INTACT:

Sample(s): Cooler: [checked] No (Not Intact): Not Present:

Initial: km

SAMPLE CONDITION:

Table with 4 columns: Description, Yes, No, N/A. Rows include Chain-Of-Custody document(s), Sampler's name, Sample container label(s), Sample container(s) intact, Correct containers and volume, Proper preservation, VOA vial(s) free of headspace, Tedlar bag(s) free of condensation.

Initial: km

COMMENTS:

Blank lines for handwritten comments.

# FILE CHECKLIST

Job number(s) 080321-MD1 \_\_\_\_\_

Log in MON 3/26

Input Invoice \_\_\_\_\_

FD Scanned/Emailed \_\_\_\_\_

Site Address 2120 Montana; Oakland

Card Pulled \_\_\_\_\_

1 QUARTER 2008

F.D.File \_\_\_\_\_

---

## NEW SURVEY / TOC INFO:

Update TOC info for \_\_\_\_\_ Quarter report Survey info provided by \_\_\_\_\_

TOC change due to Maintenance \_\_\_\_\_ Date \_\_\_\_\_

---

## LAB INFO:

No Lab Required \_\_\_\_\_

Lab report filed \_\_\_\_\_ # of Labs \_\_\_\_\_ Partial in \_\_\_\_\_ All in \_\_\_\_\_

Lab corrections required \_\_\_\_\_ Lab corrections received \_\_\_\_\_

---

## COVER LETTER CHANGES:

Update Consultant info / Change Contact to: \_\_\_\_\_

Change Engineer to: \_\_\_\_\_

---

## REPORT INFO:

No Report Required \_\_\_\_\_

Report / Update table \_\_\_\_\_

Use Revised Table from Consultant \_\_\_\_\_

Review \_\_\_\_\_

### Report Notes:

Corrections needed \_\_\_\_\_

Corrected by \_\_\_\_\_

---

## FINAL COPY / SUBMISSION

No Submission Required \_\_\_\_\_

Send FD Only \_\_\_\_\_

Additional Wellhead Maintenance? YES **NO**

Date(s) of Maintenance \_\_\_\_\_

Final review \_\_\_\_\_

Final copy \_\_\_\_\_

Report /  
Field Data Sent \_\_\_\_\_

Ready for filing \_\_\_\_\_

# SHELL WELLHEAD INSPECTION FORM

(FOR SAMPLE TECHNICIAN)

Site Address 2120 Mondana, Oakland Ca Date 03/21/08  
 Job Number 080321-MD1 Technician M. PIERRE Page 1 of 1

Well ID	Well Inspected - No Corrective Action Required	Well Box Meets Compliance Requirements *See Below	Water Bailed From Wellbox	Cap Replaced	Lock Replaced	Well Not Inspected (explain in notes)	New Deficiency Identified	Previously Identified Deficiency Persists	Notes
MW-1	✓								Vault (fib)
MW-2		←							Parlor over (Black sur)
MW-3			X						
MW-4	1		✓						
MW-5	✓								
TBW-N	X								Vault - Fib
EW-1	✓								Vault - Fib
EW-2	✓								Vault - Fib

\*Well box must meet all three criteria to be compliant: 1) WELL IS SECURABLE BY DESIGN (12" or less) 2) WELL IS MARKED WITH THE WORDS "MONITORING WELL" (12" or less) 3) WELL TAG IS PRESENT, SECURE, AND CORRECT

Notes: \_\_\_\_\_

\_\_\_\_\_

WELL GAUGING DATA

Project # 080321-MD / Date 03/21/08 Client Shell

Site 2120 Montana, Oakland, Ca

Well ID	Time	Well Size (in.)	Sheen / Odor	Depth to Immiscible Liquid (ft.)	Thickness of Immiscible Liquid (ft.)	Volume of Immiscibles Removed (ml)	Depth to water (ft.)	Depth to well bottom (ft.)	Survey Point: TOB or TOC	Notes
MW-1	0847	2					11.59	27.40	9	IF
MW-2				Pump over						
MW-3	0828	2					12.20	19.93		
MW-4	0853	4					13.45	19.82		
MW-5	1214	2			traffic		11.70	19.63		✓
TBW-N	0832	4					10.50	12.96		✓
EW-1	0859	4			No SPH detected		12.10	25.77		FF
EW-2	0840	4					10.80	26.33	✓	

## SHELL WELL MONITORING DATA SHEET

BTS #: 080321-m01	Site: 2120 Montana, Oakland, Ca
Sampler: MD	Date: 03/2/08
Well I.D.: MW-1	Well Diameter: <u>2</u> 3 4 6 8
Total Well Depth (TD): 27.40	Depth to Water (DTW): 11.57
Depth to Free Product:	Thickness of Free Product (feet):
Referenced to: <u>PVC</u> Grade	D.O. Meter (if req'd): YSI HACH
DTW with 80% Recharge [(Height of Water Column x 0.20) + DTW]: 14.75	

15.8

Purge Method: <input checked="" type="checkbox"/> Bailer <input type="checkbox"/> Disposable Bailer <input type="checkbox"/> Positive Air Displacement <input type="checkbox"/> Electric Submersible	Waterra <input type="checkbox"/> Peristaltic <input type="checkbox"/> Extraction Pump Other: _____	Sampling Method: <input checked="" type="checkbox"/> Bailer <input type="checkbox"/> Disposable Bailer <input type="checkbox"/> Extraction Port <input type="checkbox"/> Dedicated Tubing Other: _____
---	---	--

2.5 (Gals.) X 3 = 7.5 Gals. 1 Case Volume      Specified Volumes      Calculated Volume	<table border="1" style="width: 100%; border-collapse: collapse;"> <tr> <th>Well Diameter</th> <th>Multiplier</th> <th>Well Diameter</th> <th>Multiplier</th> </tr> <tr> <td>1"</td> <td>0.04</td> <td>4"</td> <td>0.65</td> </tr> <tr> <td><u>2"</u></td> <td><u>0.16</u></td> <td>6"</td> <td>1.47</td> </tr> <tr> <td>3"</td> <td>0.37</td> <td>Other</td> <td>radius<sup>2</sup> * 0.163</td> </tr> </table>	Well Diameter	Multiplier	Well Diameter	Multiplier	1"	0.04	4"	0.65	<u>2"</u>	<u>0.16</u>	6"	1.47	3"	0.37	Other	radius <sup>2</sup> * 0.163
Well Diameter	Multiplier	Well Diameter	Multiplier														
1"	0.04	4"	0.65														
<u>2"</u>	<u>0.16</u>	6"	1.47														
3"	0.37	Other	radius <sup>2</sup> * 0.163														

Time	Temp (°F)	pH	Cond. (mS or <del>µS</del> )	Turbidity (NTUs)	Gals. Removed	Observations
1039	17.1	7.05	1125	159	2.5	
1044	17.7	6.70	1078	92	5.0	
1045	Well dewater @ 6.5 gal					
1100	17.2	6.97	1020	32	—	

Did well dewater?  Yes    No      Gallons actually evacuated: 6.5

Sampling Date: 03/2/08    Sampling Time: 1101    Depth to Water: 14.70

Sample I.D.: MW-1      Laboratory: STL    Other: Calson

Analyzed for: TPH-G    BTEX    MTBE    TPH-D    Other: See CCL

EB I.D. (if applicable): @ Time      Duplicate I.D. (if applicable):

Analyzed for: TPH-G    BTEX    MTBE    TPH-D    Other:

D.O. (if req'd):	Pre-purge:	mg/L	Post-purge:	mg/L
O.R.P. (if req'd):	Pre-purge:	mV	Post-purge:	mV



## SHELL WELL MONITORING DATA SHEET

BTS #: <u>080321-MD1</u>	Site: <u>2120 Montana, Oakland, CA</u>
Sampler: <u>MD</u>	Date: <u>03/21/08</u>
Well I.D.: <u>MW - <del>NO</del> 2</u> <small>0-1/2"</small>	Well Diameter: 2 3 4 6 8 <u>    </u>
Total Well Depth (TD): <u>                    </u>	Depth to Water (DTW): <u>                    </u>
Depth to Free Product: <u>                    </u>	Thickness of Free Product (feet): <u>                    </u>
Referenced to: <u>PVC</u> Grade	D.O. Meter (if req'd): YSI HACH
DTW with 80% Recharge [(Height of Water Column x 0.20) + DTW]: <u>                    </u>	

Purge Method: Bailer	Wattera	Sampling Method: Bailer
Disposible Bailer	Peristaltic	Disposible Bailer
Positive Air Displacement	Extraction Pump	Extraction Port
Electric Submersible	Other <u>                    </u>	Dedicated Tubing
Other: <u>                    </u>		

$\frac{\text{                    (Gals.) X                     }}{\text{1 Case Volume                      Specified Volumes}} = \text{                    Gals.}$	<table border="1" style="width: 100%; border-collapse: collapse;"> <tr> <th>Well Diameter</th> <th>Multiplier</th> <th>Well Diameter</th> <th>Multiplier</th> </tr> <tr> <td>1"</td> <td>0.04</td> <td>4"</td> <td>0.65</td> </tr> <tr> <td>2"</td> <td>0.16</td> <td>6"</td> <td>1.47</td> </tr> <tr> <td>3"</td> <td>0.37</td> <td>Other</td> <td>radius<sup>2</sup> * 0.163</td> </tr> </table>	Well Diameter	Multiplier	Well Diameter	Multiplier	1"	0.04	4"	0.65	2"	0.16	6"	1.47	3"	0.37	Other	radius <sup>2</sup> * 0.163
Well Diameter	Multiplier	Well Diameter	Multiplier														
1"	0.04	4"	0.65														
2"	0.16	6"	1.47														
3"	0.37	Other	radius <sup>2</sup> * 0.163														

Time	Temp (°F)	pH	Cond. (mS or µS)	Turbidity (NTUs)	Gals. Removed	Observations
<del>    </del>						<u>Well inaccessible - parked over</u>
						<u>(Black S&amp;P)</u>
						<u>no purge / no sample</u>

Did well dewater? Yes No	Gallons actually evacuated: <u>                    </u>	
Sampling Date: <u>                    </u>	Sampling Time: <u>                    </u>	Depth to Water: <u>                    </u>
Sample I.D.: <u>MW-2</u>	Laboratory: STL Other <u>                    </u>	
Analyzed for: TPH-G BTEX MTBE TPH-D Other: <u>                    </u>		
EB I.D. (if applicable): <u>                    </u> @ <u>                    </u> Time	Duplicate I.D. (if applicable): <u>                    </u>	
Analyzed for: TPH-G BTEX MTBE TPH-D Other: <u>                    </u>		
D.O. (if req'd): Pre-purge: <u>                    </u> mg/L	Post-purge: <u>                    </u> mg/L	
O.R.P. (if req'd): Pre-purge: <u>                    </u> mV	Post-purge: <u>                    </u> mV	

## SHELL WELL MONITORING DATA SHEET

BTS #: 080321-MD	Site: 2120 Mountain, Oakland, CA
Sampler: MD	Date: 03/21/08
Well I.D.: MW-3	Well Diameter: (2) 3 4 6 8
Total Well Depth (TD): 19.93	Depth to Water (DTW): 12.20
Depth to Free Product:	Thickness of Free Product (feet):
Referenced to: <del>PVC</del> Grade	D.O. Meter (if req'd): YSI HACH
DTW with 80% Recharge [(Height of Water Column x 0.20) + DTW]: 13.75	

Purge Method:  Bailer      Water:  Peristaltic      Sampling Method:  Bailer  
 Disposable Bailer       Extraction Pump       Disposable Bailer  
 Positive Air Displacement       Other \_\_\_\_\_       Extraction Port  
 Electric Submersible       Other \_\_\_\_\_       Dedicated Tubing

1.2 (Gals.) X 3 = 3.6 Gals.  
 1 Case Volume      Specified Volumes      Calculated Volume

Well Diameter	Multiplier	Well Diameter	Multiplier
1"	0.04	4"	0.65
<del>2"</del>	<del>0.16</del>	6"	1.47
3"	0.37	Other	radius <sup>2</sup> * 0.163

Time	Temp (°F)	pH	Cond. (mS or <del>µS</del> )	Turbidity (NTUs)	Gals. Removed	Observations
0907	17.8	8.01	611	671	1.2	
0910	18.3	7.52	604	817	2.4	
0912	18.5	7.17	597	563	3.6	
0912	DTW =	14.48				

Did well dewater?    Yes    No      Gallons actually evacuated: 3.6

Sampling Date: 03/21/08    Sampling Time: 0921    Depth to Water: 13.07

Sample I.D.: MW-3      Laboratory: STL    Other: ~~Lab Scan~~

Analyzed for: TPH-G    BTEX    MTBE    TPH-D    Other: ~~See Cox~~

EB I.D. (if applicable): @ Time      Duplicate I.D. (if applicable):

Analyzed for: TPH-G    BTEX    MTBE    TPH-D    Other:

D.O. (if req'd):	Pre-purge:	mg/L	Post-purge:	mg/L
O.R.P. (if req'd):	Pre-purge:	mV	Post-purge:	mV

## SHELL WELL MONITORING DATA SHEET

BTS #: 080321-M01	Site: 2120 Montrose, Oakland, CA
Sampler: m/s	Date: 03/21/08
Well I.D.: MW-4	Well Diameter: 2 3 (4) 6 8
Total Well Depth (TD): 19.82	Depth to Water (DTW): 13.95 <span style="float: right;">6.37</span>
Depth to Free Product:	Thickness of Free Product (feet):
Referenced to: <u>PVC</u> Grade	D.O. Meter (if req'd): YSI HACH
DTW with 80% Recharge [(Height of Water Column x 0.20) + DTW]: 14.72	

Purge Method:  Bailer  Waterra  Sampling Method:  Bailer  
 Disposable Bailer  Peristaltic  Disposable Bailer  
 Positive Air Displacement  Extraction Pump  Extraction Port  
 Electric Submersible  Other \_\_\_\_\_  Dedicated Tubing

Other: \_\_\_\_\_

$9.1 \text{ (Gals.)} \times 3 = 12.3 \text{ Gals.}$ <p>1 Case Volume      Specified Volumes      Calculated Volume</p>	<table border="1" style="width: 100%; border-collapse: collapse;"> <thead> <tr> <th>Well Diameter</th> <th>Multiplier</th> <th>Well Diameter</th> <th>Multiplier</th> </tr> </thead> <tbody> <tr> <td>1"</td> <td>0.04</td> <td>4"</td> <td>0.65</td> </tr> <tr> <td>2"</td> <td>0.16</td> <td>6"</td> <td>1.47</td> </tr> <tr> <td>3"</td> <td>0.37</td> <td>Other</td> <td>radius<sup>2</sup> * 0.163</td> </tr> </tbody> </table>	Well Diameter	Multiplier	Well Diameter	Multiplier	1"	0.04	4"	0.65	2"	0.16	6"	1.47	3"	0.37	Other	radius <sup>2</sup> * 0.163
Well Diameter	Multiplier	Well Diameter	Multiplier														
1"	0.04	4"	0.65														
2"	0.16	6"	1.47														
3"	0.37	Other	radius <sup>2</sup> * 0.163														

Time	Temp (°F)	pH	Cond. (mS or $\mu$ S)	Turbidity (NTUs)	Gals. Removed	Observations
1112	16.8	7.47	677	19	4.1	
1113	16.9	7.03	672	31	8.2	
1114	well dewater	@		9.0 gal	DTW = 716.37	
1150	16.8	6.73	642	14	—	

Did well dewater?  Yes  No      Gallons actually evacuated: 9.0

Sampling Date: 03/21/08      Sampling Time: 1151      Depth to Water: 14.70

Sample I.D.: MW-4      Laboratory: STL      Other: Cal San

Analyzed for: TPH-G BTEX MTBE TPH-D      Other: See Cert

EB I.D. (if applicable): @ Time      Duplicate I.D. (if applicable):

Analyzed for: TPH-G BTEX MTBE TPH-D      Other:

D.O. (if req'd):	Pre-purge:	mg/L	Post-purge:	mg/L
O.R.P. (if req'd):	Pre-purge:	mV	Post-purge:	mV

## SHELL WELL MONITORING DATA SHEET

BTS #: <u>080321-M01</u>	Site: <u>2120 Montrose, Oakland, Ca</u>
Sampler: <u>MW</u>	Date: <u>03/21/08</u>
Well I.D.: <u>MW-5</u>	Well Diameter: 2 3 4 6 8 <u>    </u>
Total Well Depth (TD): <u>19.63</u>	Depth to Water (DTW): <u>11.70</u>
Depth to Free Product:	Thickness of Free Product (feet):
Referenced to: <u>PVS</u> Grade	D.O. Meter (if req'd): YSI HACH
DTW with 80% Recharge [(Height of Water Column x 0.20) + DTW]: <u>13.29</u>	

793

Purge Method: <input checked="" type="checkbox"/> Bailer <input type="checkbox"/> Disposable Bailer <input type="checkbox"/> Positive Air Displacement <input type="checkbox"/> Electric Submersible	Waterra <input type="checkbox"/> Peristaltic <input type="checkbox"/> Extraction Pump Other: _____	Sampling Method: <input checked="" type="checkbox"/> Bailer <input type="checkbox"/> Disposable Bailer <input type="checkbox"/> Extraction Port <input type="checkbox"/> Dedicated Tubing Other: _____
---	---	--

$1.3 \text{ (Gals.)} \times 3 = 3.9 \text{ Gals.}$ 1 Case Volume                      Specified Volumes                      Calculated Volume	<table border="1" style="width: 100%; border-collapse: collapse; font-size: small;"> <tr> <th>Well Diameter</th> <th>Multiplier</th> <th>Well Diameter</th> <th>Multiplier</th> </tr> <tr> <td>1"</td> <td>0.04</td> <td>4"</td> <td>0.65</td> </tr> <tr> <td><u>2"</u></td> <td><u>0.16</u></td> <td>6"</td> <td>1.47</td> </tr> <tr> <td>3"</td> <td>0.37</td> <td>Other</td> <td>radius<sup>2</sup> * 0.163</td> </tr> </table>	Well Diameter	Multiplier	Well Diameter	Multiplier	1"	0.04	4"	0.65	<u>2"</u>	<u>0.16</u>	6"	1.47	3"	0.37	Other	radius <sup>2</sup> * 0.163
Well Diameter	Multiplier	Well Diameter	Multiplier														
1"	0.04	4"	0.65														
<u>2"</u>	<u>0.16</u>	6"	1.47														
3"	0.37	Other	radius <sup>2</sup> * 0.163														

Time	Temp (°F)	pH	Cond. (mS or $\mu$ S)	Turbidity (NTUs)	Gals. Removed	Observations
1220	68.9	7.25	637	847	1.3	
1224	64.3	6.97	649	71000	2.6	
1228	66.8	7.20	629	638	3.1	

Did well dewater? Yes  No  Gallons actually evacuated: 3.9

Sampling Date: 03/21/08 Sampling Time: 1241 Depth to Water: 13.87 True

Sample I.D.: MW-5 Laboratory: STL Other: Cal Sem

Analyzed for: TPH-G BTEX MTBE TPH-D Other: see COC

EB I.D. (if applicable): @ Time Duplicate I.D. (if applicable):

Analyzed for: TPH-G BTEX MTBE TPH-D Other:

D.O. (if req'd):	Pre-purge:	mg/L	Post-purge:	mg/L
O.R.P. (if req'd):	Pre-purge:	mV	Post-purge:	mV

## SHELL WELL MONITORING DATA SHEET

BTS #: 080321-11171	Site: 2120 Mountain, Oakland, CA
Sampler: MD	Date: 03/21/08
Well I.D.: TBW-N	Well Diameter: 2 3 <u>4</u> 6 8
Total Well Depth (TD): 12.96	Depth to Water (DTW): 10.50
Depth to Free Product:	Thickness of Free Product (feet):
Referenced to: <u>PVD</u> Grade	D.O. Meter (if req'd): YSI HACH
DTW with 80% Recharge [(Height of Water Column x 0.20) + DTW]: 10.79	

Purge Method: Bailer      Waterra      Sampling Method: Bailer  
 Disposable Bailer      Peristaltic      Disposable Bailer  
 Positive Air Displacement      Extraction Pump      Extraction Port  
 Electric Submersible      Other \_\_\_\_\_      Dedicated Tubing

Other: \_\_\_\_\_

1.6 (Gals.) X 3 = 4.8 Gals.  
 1 Case Volume      Specified Volumes      Calculated Volume

Well Diameter	Multiplier	Well Diameter	Multiplier
1"	0.04	4" <u>0.65</u>	0.65
2"	0.16	6"	1.47
3"	0.37	Other	radius <sup>2</sup> * 0.163

Time	Temp (°F)	pH	Cond. (mS or <del>µS</del> )	Turbidity (NTUs)	Gals. Removed	Observations
0934	17.3	7.00	1098	7100	1.6	grey
0936	well	clear @		2.0 gal		
Re						
0951	17.8	6.90	1070	877		

Did well dewater? Yes No      Gallons actually evacuated: 2.0

Sampling Date:      Sampling Time: 0951      Depth to Water: 10.79

Sample I.D.: TBW-N      Laboratory: STL      Other: Cal Scan

Analyzed for: TPH-G BTEX MTBE TPH-D      Other: See CUE

EB I.D. (if applicable): @ Time      Duplicate I.D. (if applicable):

Analyzed for: TPH-G BTEX MTBE TPH-D      Other:

D.O. (if req'd):	Pre-purge:	mg/L	Post-purge:	mg/L
O.R.P. (if req'd):	Pre-purge:	mV	Post-purge:	mV



