

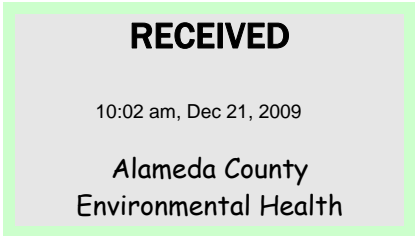


**CONESTOGA-ROVERS
& ASSOCIATES**

5900 Hollis Street, Suite A
Emeryville, California 94608
Telephone: (510) 420-0700 Fax: (510) 420-9170
www.CRAworld.com

TRANSMITTAL

DATE: December 18, 2009 REFERENCE NO.: 240504
PROJECT NAME: 1285 Bancroft Avenue, San Leandro
TO: Jerry Wickham
Alameda County Environmental Health
1131 Harbor Bay Parkway, Suite 250
Alameda, California 94502-6577



Please find enclosed: Draft Final
 Originals Other
 Prints

Sent via: Mail Same Day Courier
 Overnight Courier Other GeoTracker and Alameda County FTP

QUANTITY	DESCRIPTION
1	Groundwater Monitoring Report - Fourth Quarter 2009

As Requested For Review and Comment
 For Your Use

COMMENTS:
If you have any questions regarding the contents of this document, please call Peter Schaefer at (510) 420-3319.

Copy to: Denis Brown, Shell Oil Products US, 20945 S. Wilmington Avenue, Carson, CA 90810
Mike Bakaldin, City of San Leandro, 835 East 14th Street, San Leandro, CA 94577
Ivan G. and Joanne Cornelius, 198 Juana Avenue, San Leandro, CA 94577
SF Data Room (*electronic copy*)

Completed by: Peter Schaefer Signed:

Filing: Correspondence File



Jerry Wickham
Alameda County Environmental Health
1131 Harbor Bay Parkway, Suite 250
Alameda, California 94502-6577

Denis L. Brown
Shell Oil Products US
HSE - Environmental Services
20945 S. Wilmington Ave.
Carson, CA 90810-1039
Tel (707) 865 0251
Fax (707) 865 2542
Email denis.l.brown@shell.com

Re: Shell-branded Service Station
1285 Bancroft Avenue
San Leandro, California
SAP Code 136017
Incident No. 98996067
ACEH Case No. RO0000156

Dear Mr. Wickham:

The attached document is provided for your review and comment. Upon information and belief, I declare, under penalty of perjury, that the information contained in the attached document is true and correct.

If you have any questions or concerns, please call me at (707) 865-0251.

Sincerely,

A handwritten signature in cursive script, appearing to read "Denis L. Brown", is written over a horizontal line.

Denis L. Brown
Project Manager



GROUNDWATER MONITORING REPORT - FOURTH QUARTER 2009

**SHELL-BRANDED SERVICE STATION
1285 BANCROFT AVENUE
SAN LEANDRO, CALIFORNIA**

**SAP CODE 136017
INCIDENT NO. 98996067
AGENCY NO. RO0000156**

**DECEMBER 18, 2009
REF. NO. 240504 (9)**

This report is printed on recycled paper.

**Prepared by:
Conestoga-Rovers
& Associates**

5900 Hollis Street, Suite A
Emeryville, California
U.S.A. 94608

Office: (510) 420-0700
Fax: (510) 420-9170

web: <http://www.CRAworld.com>

TABLE OF CONTENTS

	<u>Page</u>
1.0 INTRODUCTION.....	1
1.1 SITE INFORMATION	1
2.0 SITE ACTIVITIES, FINDINGS, AND DISCUSSION.....	1
2.1 CURRENT QUARTER'S ACTIVITIES.....	1
2.2 CURRENT QUARTER'S FINDINGS	2
2.3 PROPOSED ACTIVITIES.....	2
2.4 DISCUSSION	2

LIST OF FIGURES
(Following Text)

- FIGURE 1 VICINITY MAP
- FIGURE 2 GROUNDWATER CONTOUR AND CHEMICAL CONCENTRATION MAP

LIST OF APPENDICES

- APPENDIX A BLAINE TECH SERVICES, INC. - GROUNDWATER MONITORING
REPORT

1.0 INTRODUCTION

Conestoga-Rovers & Associates (CRA) prepared this report on behalf of Equilon Enterprises LLC dba Shell Oil Products US (Shell).

1.1 SITE INFORMATION

Site Address	1285 Bancroft Avenue, San Leandro
Site Use	Shell-branded Service Station
Shell Project Manager	Denis Brown
CRA Project Manager	Peter Schaefer
Lead Agency and Contact	ACEH, Jerry Wickham
Agency Case No.	RO0000156
Shell SAP Code	136017
Shell Incident No.	98996067

Date of most recent agency correspondence was July 24, 2009.

2.0 SITE ACTIVITIES, FINDINGS, AND DISCUSSION

2.1 CURRENT QUARTER'S ACTIVITIES

Blaine Tech Services, Inc. (Blaine) gauged and sampled the wells according to the established monitoring program for this site.

CRA prepared a vicinity map (Figure 1) and a groundwater contour and chemical concentration map (Figure 2). Blaine's report, presenting the analytical data, is included in Appendix A.

CRA submitted a site conceptual model including summary tables, figures, updated cross sections, and a request for closure of the environmental case on October 27, 2009.

2.2 CURRENT QUARTER'S FINDINGS

Groundwater Flow Direction	South to southwesterly
Hydraulic Gradient	Variable, averages 0.003
Depth to Water	37.84 to 41.49 feet below top of well casing

2.3 PROPOSED ACTIVITIES

Blaine will gauge and sample wells according to the established monitoring program for this site. This site is monitored semiannually during the second and fourth quarters, and CRA will issue groundwater monitoring reports semiannually following the sampling events.


2.4 DISCUSSION

CRA's October 27, 2009 *Site Conceptual Model and Closure Request* asked Alameda County Environmental Health (ACEH) to close this environmental case, and we request that groundwater monitoring be suspended while ACEH reviews the closure request.


All of Which is Respectfully Submitted,
CONESTOGA-ROVERS & ASSOCIATES



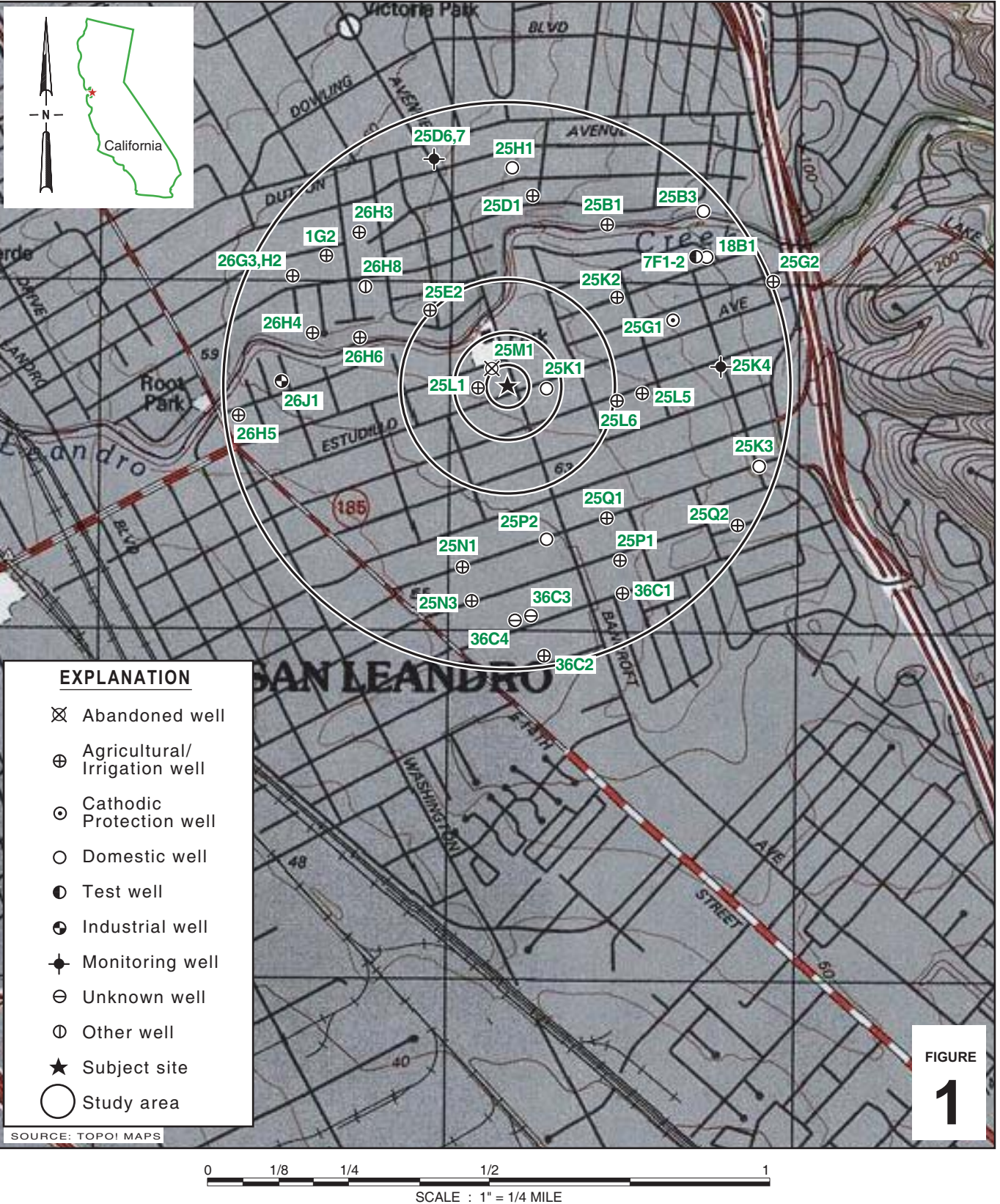
Peter Schaefer, CHG, CEG



Aubrey K. Cool, PG



FIGURES



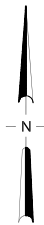
Shell-branded Service Station

1285 Bancroft Avenue
San Leandro, California



**CONESTOGA-ROVERS
& ASSOCIATES**

Vicinity Map



CALLAN AVENUE

BANCROFT AVENUE

ESTUDILLO AVENUE

EXPLANATION

- MW-1 ☒ Destroyed monitoring well location
- MW-1A ● Monitoring well location
- MW-1B* ⊕ Deeper monitoring well location (not used in contouring)
- IW-1* ⊕ Irrigation well location (not used in contouring)
- Product dispenser number
- ▢ x.xx Groundwater flow direction and gradient
- xx.xx Groundwater elevation contour, in feet above mean sea level (msl)

Well	Well designation
ELEV.	Groundwater elevation, in feet above msl
Benzene	Benzene and MTBE concentrations are in micrograms per liter
MTBE	

Notes:
 ND = Not detected
 NS = Not sampled
 ^ = Data anomalous, not used in contouring

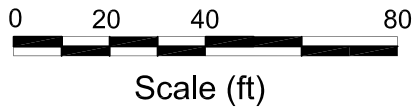
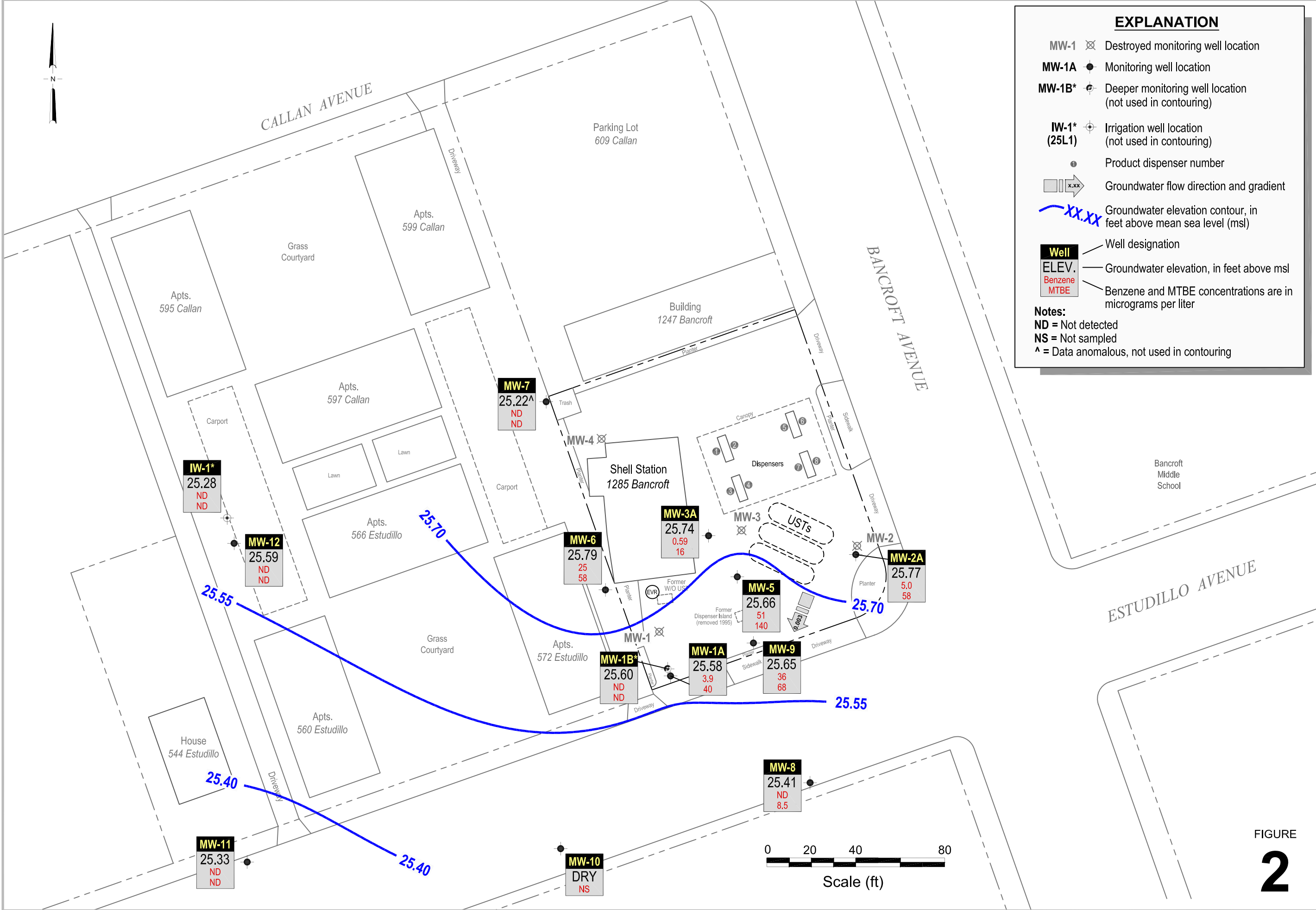


FIGURE 2

I:\Shell\6-chars\2405--\240504-San Leandro 1285 Bancroft\240504-REPORT\240504-RPT9-4C09240504 4CM09-GW.DWG

APPENDIX A

BLAINE TECH SERVICES, INC. -
GROUNDWATER MONITORING REPORT

BLAINE
TECH SERVICES INC.

GROUNDWATER SAMPLING SPECIALISTS
SINCE 1985

October 26, 2009

Denis Brown
Shell Oil Products US
20945 South Wilmington Avenue
Carson, CA 90810

Fourth Quarter 2009 Groundwater Monitoring at
Shell-branded Service Station
1285 Bancroft Avenue
San Leandro, CA

Monitoring performed on October 7, 2009

Groundwater Monitoring Report 091007-SO-1

This report covers the routine monitoring of groundwater wells at this Shell-branded facility. In accordance with standard procedures that conform to Regional Water Quality Control Board requirements, routine field data collection includes depth to water, total well depth, thickness of any separate immiscible layer, water column volume, calculated purge volume (if applicable), elapsed evacuation time (if applicable), total volume of water removed (if applicable), and standard water parameter instrument readings. Sample material is collected, contained, stored, and transported to the laboratory in conformance with EPA standards. Purgewater (if applicable) is, likewise, collected and transported to the Martinez Refining Company.


Basic field information is presented alongside analytical values excerpted from the laboratory report in the cumulative table of **WELL CONCENTRATIONS**. The full analytical report for the most recent samples and the field data sheets are attached to this report.

At a minimum, Blaine Tech Services, Inc. field personnel are certified on completion of a forty-hour Hazardous Materials and Emergency Response training course per 29 CFR 1910.120. Field personnel are also enrolled in annual eight-hour refresher courses.

Blaine Tech Services, Inc. conducts sampling and documentation assignments of this type as an independent third party. Our activities at this site consisted of objective data and sample collection only. No interpretation of analytical results, defining of hydrological conditions or formulation of recommendations was performed.

Please call if you have any questions.

Yours truly,

A handwritten signature in black ink, appearing to read "Mike Ninokata", is centered on a light gray, textured rectangular background.

Mike Ninokata
Project Manager

MN/np

attachments: Cumulative Table of WELL CONCENTRATIONS
Certified Analytical Report
Field Data Sheets

cc: Anni Kreml
Conestoga-Rovers & Associates
5900 Hollis Street, Suite A
Emeryville, CA 94608

WELL CONCENTRATIONS
Shell-branded Service Station
1285 Bancroft Avenue
San Leandro, CA

Well ID	Date	TPPH (ug/L)	TEPH (ug/L)	B (ug/L)	T (ug/L)	E (ug/L)	X (ug/L)	MTBE 8020 (ug/L)	MTBE 8260 (ug/L)	DIPE (ug/L)	ETBE (ug/L)	TAME (ug/L)	TBA (ug/L)	1,2- DCA (ug/L)	EDB (ug/L)	Ethanol (ug/L)	TOC (MSL)	Depth to Water (ft.)	GW Elevation (MSL)	DO Reading (ppm)
MW-1	03/13/1990	NA	NA	NA	NA	NA	NA	NA	NA	NA	NA	NA	NA	NA	NA	NA	66.29	42.65	23.64	NA
MW-1	06/12/1990	NA	NA	NA	NA	NA	NA	NA	NA	NA	NA	NA	NA	NA	NA	NA	66.29	43.14	23.15	NA
MW-1	09/13/1990	NA	NA	NA	NA	NA	NA	NA	NA	NA	NA	NA	NA	NA	NA	NA	66.29	44.71	21.58	NA
MW-1	12/18/1990	NA	NA	NA	NA	NA	NA	NA	NA	NA	NA	NA	NA	NA	NA	NA	66.29	45.23	21.06	NA
MW-1	03/07/1991	NA	NA	NA	NA	NA	NA	NA	NA	NA	NA	NA	NA	NA	NA	NA	66.29	43.32	22.97	NA
MW-1	06/07/1991	NA	NA	NA	NA	NA	NA	NA	NA	NA	NA	NA	NA	NA	NA	NA	66.29	42.18	24.11	NA
MW-1	09/17/1991	50 a	160 a	<0.5	<0.5	<0.5	<0.5	NA	NA	NA	NA	NA	NA	NA	NA	NA	66.29	44.85	21.44	NA
MW-1	03/01/1992	<50	<50	<0.5	<0.5	<0.5	<0.5	NA	NA	NA	NA	NA	NA	NA	NA	NA	66.29	41.56	24.73	NA
MW-1	06/03/1992	<50	NA	0.8	<0.5	0.9	<0.5	NA	NA	NA	NA	NA	NA	NA	NA	NA	66.29	40.74	25.55	NA
MW-1	09/01/1992	<50	NA	<0.5	5.8	5.3	7.2	NA	NA	NA	NA	NA	NA	NA	NA	NA	66.29	43.05	23.24	NA
MW-1	12/07/1992	68	NA	<0.5	0.8	<0.5	1.2	NA	NA	NA	NA	NA	NA	NA	NA	NA	66.29	44.19	22.10	NA
MW-1	03/01/1993	<50	NA	<0.5	<0.5	<0.5	<0.5	NA	NA	NA	NA	NA	NA	NA	NA	NA	66.29	34.96	31.33	NA
MW-1 (D)	03/01/1993	<50	NA	<0.5	<0.5	<0.5	<0.5	NA	NA	NA	NA	NA	NA	NA	NA	NA	66.29	34.96	31.33	NA
MW-1	06/22/1993	<50	NA	<0.5	<0.5	<0.5	<0.5	NA	NA	NA	NA	NA	NA	NA	NA	NA	66.29	36.75	29.54	NA
MW-1	09/09/1993	200 a	NA	16	5.2	2	<0.5	NA	NA	NA	NA	NA	NA	NA	NA	NA	66.29	39.36	26.93	NA
MW-1	12/13/1993	89 a	NA	3.4	<0.5	<0.5	<0.5	NA	NA	NA	NA	NA	NA	NA	NA	NA	66.29	40.74	25.55	NA
MW-1	03/03/1994	65 a	NA	2.6	<0.5	<0.5	<0.5	NA	NA	NA	NA	NA	NA	NA	NA	NA	66.29	38.40	27.89	NA
MW-1	07/27/1994	180	NA	30	1.8	2.6	5	NA	NA	NA	NA	NA	NA	NA	NA	NA	66.90	40.49	26.41	NA
MW-1 (D)	07/27/1994	240	NA	25	2.2	2.2	4	NA	NA	NA	NA	NA	NA	NA	NA	NA	66.90	40.49	26.41	NA
MW-1	08/09/1994	NA	NA	NA	NA	NA	NA	NA	NA	NA	NA	NA	NA	NA	NA	NA	66.90	40.84	26.06	NA
MW-1	10/05/1994	<50	NA	<0.3	<0.3	<0.3	<0.6	NA	NA	NA	NA	NA	NA	NA	NA	NA	66.90	41.98	24.92	NA
MW-1	11/11/1994	NA	NA	NA	NA	NA	NA	NA	NA	NA	NA	NA	NA	NA	NA	NA	66.90	41.34	25.56	NA
MW-1	12/29/1994	NA	NA	NA	NA	NA	NA	NA	NA	NA	NA	NA	NA	NA	NA	NA	66.90	42.06	24.84	NA
MW-1	01/04/1995	<50	NA	2.4	<0.5	<0.5	<0.5	NA	NA	NA	NA	NA	NA	NA	NA	NA	66.90	39.90	27.00	NA
MW-1 (D)	01/04/1995	<50	NA	2.5	<0.5	<0.5	<0.5	NA	NA	NA	NA	NA	NA	NA	NA	NA	66.90	39.90	27.00	NA
MW-1	04/14/1995	<50	NA	<0.5	0.5	<0.5	<0.5	NA	NA	NA	NA	NA	NA	NA	NA	NA	66.90	31.02	35.88	NA
MW-1 (D)	04/14/1995	<50	NA	<0.5	<0.5	<0.5	<0.5	NA	NA	NA	NA	NA	NA	NA	NA	NA	66.90	31.02	35.88	NA
MW-1	07/12/1995	<50	NA	1.2	0.8	<0.5	<0.5	NA	NA	NA	NA	NA	NA	NA	NA	NA	66.90	34.61	32.29	NA
MW-1	12/14/1995	380	NA	230	9	1.1	49	NA	NA	NA	NA	NA	NA	NA	NA	NA	66.90	39.24	27.66	NA
MW-1	01/10/1996	60	NA	3.5	<0.5	<0.5	0.5	NA	NA	NA	NA	NA	NA	NA	NA	NA	66.90	38.34	28.56	NA
MW-1	04/25/1996	<50	NA	3.3	2.4	1.2	5.4	NA	NA	NA	NA	NA	NA	NA	NA	NA	66.90	31.95	34.95	NA
MW-1	07/09/1996	810	NA	29	7.3	<5.0	11	1,800	NA	NA	NA	NA	NA	NA	NA	NA	66.90	34.45	32.45	NA
MW-1	10/02/1996	<125	NA	3.1	<1.2	<1.2	<1.2	960	NA	NA	NA	NA	NA	NA	NA	NA	66.90	37.72	29.18	NA

WELL CONCENTRATIONS
Shell-branded Service Station
1285 Bancroft Avenue
San Leandro, CA

Well ID	Date	TPPH (ug/L)	TEPH (ug/L)	B (ug/L)	T (ug/L)	E (ug/L)	X (ug/L)	MTBE 8020 (ug/L)	MTBE 8260 (ug/L)	DIPE (ug/L)	ETBE (ug/L)	TAME (ug/L)	TBA (ug/L)	1,2- DCA (ug/L)	EDB (ug/L)	Ethanol (ug/L)	TOC (MSL)	Depth to Water (ft.)	GW Elevation (MSL)	DO (ppm)
MW-1	01/09/1997	<250	NA	<2.5	<2.5	<2.5	<2.5	510	NA	NA	NA	NA	NA	NA	NA	NA	66.90	32.25	34.65	NA
MW-1	04/09/1997	<50	NA	<0.5	<0.5	<0.5	<0.5	130	NA	NA	NA	NA	NA	NA	NA	NA	66.90	32.90	34.00	NA
MW-1	07/02/1997	<250	NA	60	7.6	4.2	18	1,300	NA	NA	NA	NA	NA	NA	NA	NA	66.90	36.65	30.25	NA
MW-1	10/24/1997	<500	NA	140	<5.0	12	40	2,600	NA	NA	NA	NA	NA	NA	NA	NA	66.90	39.75	27.15	4.5
MW-1	01/08/1998	<50	NA	<0.50	<0.50	<0.50	<0.50	170	NA	NA	NA	NA	NA	NA	NA	NA	66.90	36.31	30.59	4.0
MW-1	04/14/1998 b	72	NA	0.82	4.9	1.8	13	2.7	NA	NA	NA	NA	NA	NA	NA	NA	66.90	26.37	40.53	2.2
MW-1	07/15/1998	<50	NA	2.5	1.5	<0.50	<0.50	12	NA	NA	NA	NA	NA	NA	NA	NA	66.90	31.23	35.67	2.4
MW-1	07/28/1998	NA	NA	NA	NA	NA	NA	193	190	<2.0	<2.0	<2.0	<100	<2.50	<2.50	<500	66.90	31.23	35.67	2.4
MW-1	10/13/1998	<50	NA	3.2	0.69	<0.50	1.1	29	NA	NA	NA	NA	NA	NA	NA	NA	66.90	35.69	31.21	1.3
MW-1	01/22/1999	567	NA	79.7	120	21.4	99.9	193	190	NA	NA	NA	NA	NA	NA	NA	66.90	35.32	31.58	1.2
MW-1	04/16/1999	<50	NA	0.69	1.1	1.2	<0.50	8.2	NA	NA	NA	NA	NA	NA	NA	NA	66.90	31.76	35.14	1.0
MW-1	07/22/1999	<50	NA	<0.500	<0.500	<0.500	<0.500	<5.00	2.17	NA	NA	NA	NA	NA	NA	NA	66.90	23.21	43.69	2.1/2.0
MW-1	12/08/1999	<50.0	NA	<0.500	<0.500	<0.500	<0.500	<5.00	NA	NA	NA	NA	NA	NA	NA	NA	66.90	33.27	33.63	2.2/2.1
MW-1	01/07/2000	<50.0	NA	0.631	0.577	<0.500	1.25	14.1	NA	NA	NA	NA	NA	NA	NA	NA	66.90	38.17	28.73	d
MW-1	04/05/2000	153	NA	12.4	21.2	6.65	28.3	50.1	NA	NA	NA	NA	NA	NA	NA	NA	66.90	30.45	36.45	2.0/2.3
MW-1	07/12/2000	<50.0	NA	<0.500	<0.500	<0.500	<0.500	<2.50	NA	NA	NA	NA	NA	NA	NA	NA	66.90	34.29	32.61	4.4/3.8
MW-1	10/19/2000	129	NA	7.76	19.6	7.84	33.3	31.3	NA	NA	NA	NA	NA	NA	NA	NA	66.90	36.87	30.03	3.9/4.7
MW-1	01/15/2001	201	NA	7.58	29.9	9.64	42.9	24.9	NA	NA	NA	NA	NA	NA	NA	NA	66.90	36.99	29.91	2.7/3.0
MW-1	04/30/2001	<50	NA	<0.50	<0.50	<0.50	0.54	NA	<5.0	NA	NA	NA	NA	NA	NA	NA	66.90	34.62	32.28	3.1/2.4
MW-1	07/20/2001	180	NA	8.0	16	9.5	39	NA	140	NA	NA	NA	NA	NA	NA	NA	66.90	37.25	29.65	3.9/3.8
MW-1	10/24/2001	94	NA	7.0	0.90	3.4	8.4	NA	34	NA	NA	NA	NA	NA	NA	NA	66.90	38.82	28.08	3.6/3.9
MW-1	01/03/2002	<50	NA	<0.50	0.78	<0.50	1.5	NA	<5.0	NA	NA	NA	NA	NA	NA	NA	66.90	34.97	31.93	3.1/3.3
MW-1	04/05/2002	<50	NA	<0.50	<0.50	<0.50	<0.50	NA	<5.0	NA	NA	NA	NA	NA	NA	NA	66.90	34.04	32.86	1.6/1.8
MW-1	07/11/2002	61	NA	2.2	2.6	3.9	14	NA	28	NA	NA	NA	NA	NA	NA	NA	66.90	36.15	30.75	0.6/3.8
MW-1	10/28/2002	270	NA	7.9	3.6	17	51	NA	72	NA	NA	NA	NA	NA	NA	NA	66.33	38.35	27.98	1.0/1.2
MW-1	01/07/2003	<50	NA	<0.50	<0.50	<0.50	0.53	NA	<5.0	NA	NA	NA	NA	NA	NA	NA	66.33	34.13	32.20	3.8/3.9
MW-1	04/14/2003	<50	NA	0.51	0.52	1.0	2.9	NA	21	NA	NA	NA	NA	NA	NA	NA	66.33	35.40	30.93	3.4/3.5
MW-1	07/01/2003	<50	NA	<0.50	<0.50	1.1	2.5	NA	4.1	<2.0	<2.0	<2.0	<5.0	<0.50	<0.50	<50	66.33	35.19	31.14	0.4/0.7
MW-1	10/08/2003	<50	NA	<0.50	<0.50	<0.50	<1.0	NA	<0.50	NA	NA	NA	NA	NA	NA	NA	66.33	38.63	27.70	2.9/2.9
MW-1	01/15/2004	72	NA	<0.50	0.75	1.4	5.2	NA	10	NA	NA	NA	NA	NA	NA	NA	66.33	36.13	30.20	4.1/4.0
MW-1	04/09/2004	98	NA	<0.50	<0.50	0.57	1.7	NA	1.6	NA	NA	NA	NA	NA	NA	NA	66.33	34.95	31.38	4.7/3.9
MW-1	07/13/2004	75	NA	0.52	<0.50	2.0	2.8	NA	11	<2.0	<2.0	<2.0	5.0	NA	NA	<50	66.33	37.68	28.65	0.77/0.81
MW-1	11/05/2004	180	NA	4.4	0.72	4.1	9.5	NA	67	NA	NA	NA	NA	NA	NA	NA	66.33	38.86	27.47	4.1/4.8
MW-1	01/10/2005	180	NA	0.50	<0.50	1.0	3.8	NA	15	NA	NA	NA	NA	NA	NA	NA	66.33	36.10	30.23	0.1/3.8

WELL CONCENTRATIONS
Shell-branded Service Station
1285 Bancroft Avenue
San Leandro, CA

Well ID	Date	TPPH (ug/L)	TEPH (ug/L)	B (ug/L)	T (ug/L)	E (ug/L)	X (ug/L)	MTBE 8020 (ug/L)	MTBE 8260 (ug/L)	DIPE (ug/L)	ETBE (ug/L)	TAME (ug/L)	TBA (ug/L)	1,2- DCA (ug/L)	EDB (ug/L)	Ethanol (ug/L)	TOC (MSL)	Depth to Water (ft.)	GW Elevation (MSL)	DO Residual (ppm)
MW-1	04/11/2005	91 k	NA	<0.50	<0.50	<0.50	<1.0	NA	0.82	NA	NA	NA	NA	NA	NA	NA	66.33	31.71	34.62	3.85/2.37
MW-1	07/12/2005	56 k	NA	<0.50	<0.50	<0.50	<1.0	NA	0.52	<2.0	<2.0	<2.0	<5.0	NA	NA	<50	66.33	34.12	32.21	4.3/3.9
MW-1	10/21/2005	85	NA	0.91	<0.50	6.7	8.7	NA	16	NA	NA	NA	NA	NA	NA	NA	66.33	37.21	29.12	4.3/4.0
MW-1	01/09/2006	<50	NA	<0.50	<0.50	<0.50	1.2	NA	3.2	NA	NA	NA	NA	NA	NA	NA	66.33	33.53	32.80	3.6/3.8
MW-1	04/17/2006	<50.0	NA	<0.500	<0.500	<0.500	<0.500	NA	<0.500	NA	NA	NA	NA	NA	NA	NA	66.33	28.44	37.89	3.61/3.43
MW-1	07/13/2006	<50.0	NA	<0.500	<0.500	<0.500	<1.50	NA	<0.500	<0.500	<0.500	<0.500	<10.0	NA	NA	<50.0	66.33	32.35	33.98	3.41/3.23
MW-1	10/19/2006	<50.0	NA	<0.500	<0.500	<0.500	<0.500	NA	0.800	<0.500	NA	NA	NA	<0.500	<0.500	NA	66.33	35.94	30.39	3.1/2.75
MW-1	01/02/2007	<50	NA	<0.50	<0.50	<0.50	<1.0	NA	0.73	<2.0	<2.0	<2.0	<5.0	<0.50	<0.50	NA	66.33	36.05	30.28	2.9/3.1
MW-1	04/20/2007	<50 p	NA	<0.50	<1.0	<1.0	<1.0	NA	0.51 r	<2.0	<2.0	<2.0	<10	<0.50	<1.0	<100	66.33	35.83	30.50	3.57/3.72
MW-1	07/19/2007	<50 p	NA	0.16 r	0.28 r	0.73 r	0.63 r	NA	5.7	<2.0	<2.0	<2.0	<10	<0.50	<1.0	<100	66.33	37.90	28.43	3.9/0.6
MW-1	10/17/2007	240 p	NA	0.74	<1.0	1.1	1.9	NA	13	<2.0	<2.0	<2.0	<10	<0.50	<1.0	<100	66.33	39.26	27.07	3.42/1.82
MW-1	01/10/2008	230 p	NA	0.65	<0.50	3.2	8.4	NA	4.7	<0.50	<0.50	<0.50	<10	<0.50	<0.50	<50	66.33	37.58	28.75	1.6/1.1
MW-1	04/24/2008	160	NA	<0.50	<1.0	<1.0	<1.0	NA	<1.0	NA	NA	NA	NA	NA	NA	NA	66.33	36.21	30.12	3.88/3.87
MW-1	08/26/2008	240	NA	0.86	<1.0	<1.0	1.4	NA	<1.0	<2.0	<2.0	<2.0	<10	NA	NA	<100	66.33	39.84	26.49	2.16/1.20
MW-1	Well destroyed		NA	NA	NA	NA	NA	NA	NA	NA	NA	NA	NA	NA	NA	NA	NA	NA	NA	NA
MW-1A	12/24/2008	NA	NA	NA	NA	NA	NA	NA	NA	NA	NA	NA	NA	NA	NA	NA	65.51	39.63	25.88	NA
MW-1A	12/29/2008	400	NA	0.67	3.1	3.3	18	NA	22	<2.0	<2.0	<2.0	47	NA	NA	NA	65.51	39.44	26.07	0.79/1.95
MW-1A	02/05/2009	1,100	NA	3.5	8.8	55	120	NA	38	NA	NA	NA	NA	NA	NA	NA	65.51	38.97	26.54	1.18/0.91
MW-1A	04/20/2009	1,700	NA	7.3	1.4	110	4.2	NA	46	NA	NA	NA	NA	NA	NA	NA	65.51	35.58	29.93	NA
MW-1A	09/01/2009	1,300	NA	8.0	3.3	95	36	NA	73	NA	NA	NA	NA	NA	NA	NA	65.51	39.25	26.26	1.60/0.50
MW-1A	10/07/2009	500	NA	3.9	<1.0	16	1.6	NA	40	<2.0	<2.0	<2.0	69	NA	NA	<100	65.51	39.93	25.58	1.24/0.48
MW-1B	12/24/2008	NA	NA	NA	NA	NA	NA	NA	NA	NA	NA	NA	NA	NA	NA	NA	65.23	39.32	25.91	NA
MW-1B	12/29/2008	<50	NA	<0.50	<1.0	<1.0	<1.0	NA	<1.0	<2.0	<2.0	<2.0	<10	NA	NA	NA	65.23	39.27	25.96	3.19/4.07
MW-1B	02/05/2009	<50	NA	<0.50	<1.0	<1.0	1.3	NA	<1.0	NA	NA	NA	NA	NA	NA	NA	65.23	38.65	26.58	3.36/3.05
MW-1B	04/20/2009	<50	NA	<0.50	<1.0	<1.0	<1.0	NA	<1.0	NA	NA	NA	NA	NA	NA	NA	65.23	35.23	30.00	NA
MW-1B	09/01/2009	<50	NA	<0.50	<1.0	<1.0	<1.0	NA	<1.0	NA	NA	NA	NA	NA	NA	NA	65.23	39.02	26.21	3.02/3.27
MW-1B	10/07/2009	<50	NA	<0.50	<1.0	<1.0	<1.0	NA	<1.0	<2.0	<2.0	<2.0	<10	NA	NA	<100	65.23	39.63	25.60	2.98/2.99
MW-2	03/01/1992	910	<50	11	5.2	50	140	NA	NA	NA	NA	NA	NA	NA	NA	NA	66.91	41.57	25.34	NA
MW-2	06/03/1992	1,400	NA	33	16	150	240	NA	NA	NA	NA	NA	NA	NA	NA	NA	66.91	40.56	26.35	NA
MW-2	09/01/1992	230	NA	5.2	4.1	15	19	NA	NA	NA	NA	NA	NA	NA	NA	NA	66.91	42.94	23.97	NA
MW-2 (D)	09/01/1992	320	NA	5.6	5	18	220	NA	NA	NA	NA	NA	NA	NA	NA	NA	66.91	42.94	23.97	NA

WELL CONCENTRATIONS
Shell-branded Service Station
1285 Bancroft Avenue
San Leandro, CA

Well ID	Date	TPPH (ug/L)	TEPH (ug/L)	B (ug/L)	T (ug/L)	E (ug/L)	X (ug/L)	MTBE 8020 (ug/L)	MTBE 8260 (ug/L)	DIPE (ug/L)	ETBE (ug/L)	TAME (ug/L)	TBA (ug/L)	1,2- DCA (ug/L)	EDB (ug/L)	Ethanol (ug/L)	TOC (MSL)	Depth to Water (ft.)	GW Elevation (MSL)	DO Reading (ppm)
MW-2	12/07/1992	240	NA	1.5	1.3	9.5	9.9	NA	NA	NA	NA	NA	NA	NA	NA	NA	66.91	44.13	22.78	NA
MW-2 (D)	12/07/1992	<50	NA	1.7	1	13	12	NA	NA	NA	NA	NA	NA	NA	NA	NA	66.91	44.13	22.78	NA
MW-2	03/01/1993	230	NA	260	310	27	66	NA	NA	NA	NA	NA	NA	NA	NA	NA	66.91	34.82	32.09	NA
MW-2	06/22/1993	220	NA	18	3.4	3.6	5.2	NA	NA	NA	NA	NA	NA	NA	NA	NA	66.91	36.64	30.27	NA
MW-2 (D)	06/22/1993	320	NA	29	4.8	4.2	6.1	NA	NA	NA	NA	NA	NA	NA	NA	NA	66.91	36.64	30.27	NA
MW-2	09/09/1993	260	NA	18	4.6	16	12	NA	NA	NA	NA	NA	NA	NA	NA	NA	66.91	39.24	27.67	NA
MW-2 (D)	09/09/1993	210	NA	16	3.9	14	9.1	NA	NA	NA	NA	NA	NA	NA	NA	NA	66.91	39.24	27.67	NA
MW-2	12/13/1993	1,300 a	NA	82	34	73	15	NA	NA	NA	NA	NA	NA	NA	NA	NA	66.91	40.64	26.27	NA
MW-2 (D)	12/13/1993	1,400 a	NA	110	45	72	19	NA	NA	NA	NA	NA	NA	NA	NA	NA	66.91	40.64	26.27	NA
MW-2	03/03/1994	9,600	NA	1,200	600	390	710	NA	NA	NA	NA	NA	NA	NA	NA	NA	66.91	38.98	27.93	NA
MW-2 (D)	03/03/1994	10,000	NA	930	500	330	590	NA	NA	NA	NA	NA	NA	NA	NA	NA	66.91	38.98	27.93	NA
MW-2	07/27/1994	190	NA	<0.5	1	<0.5	<0.5	NA	NA	NA	NA	NA	NA	NA	NA	NA	66.91	40.40	26.51	NA
MW-2	08/09/1994	1,500	NA	53.5	12.4	46.2	44	NA	NA	NA	NA	NA	NA	NA	NA	NA	66.91	40.71	26.20	NA
MW-2	10/05/1994	<485	NA	<0.3	<0.3	<0.3	<0.6	NA	NA	NA	NA	NA	NA	NA	NA	NA	66.91	41.89	25.02	NA
MW-2	11/11/1994	NA	NA	NA	NA	NA	NA	NA	NA	NA	NA	NA	NA	NA	NA	NA	66.91	41.22	25.69	NA
MW-2	12/29/1994	NA	NA	NA	NA	NA	NA	NA	NA	NA	NA	NA	NA	NA	NA	NA	66.91	41.99	24.92	NA
MW-2	01/04/1995	1,300	NA	150	35	23	51	NA	NA	NA	NA	NA	NA	NA	NA	NA	66.91	39.81	27.10	NA
MW-2	04/14/1995	5,000	NA	1,000	340	400	810	NA	NA	NA	NA	NA	NA	NA	NA	NA	66.91	30.83	36.08	NA
MW-2	07/12/1995	4,500	NA	440	170	170	290	NA	NA	NA	NA	NA	NA	NA	NA	NA	66.91	34.50	32.41	NA
MW-2 (D)	07/12/1995	4,300	NA	430	160	160	280	NA	NA	NA	NA	NA	NA	NA	NA	NA	66.91	34.50	32.41	NA
MW-2	12/14/1995	37,000	NA	1,800	7,600	1,000	6,700	NA	NA	NA	NA	NA	NA	NA	NA	NA	66.91	39.22	27.69	NA
MW-2 (D)	12/14/1995	34,000	NA	1,800	6,600	1,000	6,500	NA	NA	NA	NA	NA	NA	NA	NA	NA	66.91	39.22	27.69	NA
MW-2	01/10/1996	69,000	NA	1,000	3,200	510	3,300	NA	NA	NA	NA	NA	NA	NA	NA	NA	66.91	38.22	28.69	NA
MW-2 (D)	01/10/1996	78,000	NA	1,100	3,500	560	3,600	NA	NA	NA	NA	NA	NA	NA	NA	NA	66.91	38.22	28.69	NA
MW-2	04/25/1996	11,000	NA	820	880	210	1,400	NA	NA	NA	NA	NA	NA	NA	NA	NA	66.91	31.78	35.13	NA
MW-2 (D)	04/25/1996	9,300	NA	690	710	160	1,200	NA	NA	NA	NA	NA	NA	NA	NA	NA	66.91	31.78	35.13	NA
MW-2	07/09/1996	100,000	NA	15,000	24,000	1,700	9,900	70,000	NA	NA	NA	NA	NA	NA	NA	NA	66.91	34.35	32.56	NA
MW-2 (D)	07/09/1996	86,000	NA	12,000	19,000	1,400	7,500	32,000	NA	NA	NA	NA	NA	NA	NA	NA	66.91	34.35	32.56	NA
MW-2	10/02/1996	82,000	NA	20,000	32,000	1,800	9,100	40,000	NA	NA	NA	NA	NA	NA	NA	NA	66.91	37.56	29.35	NA
MW-2 (D)	10/02/1996	89,000	NA	19,000	31,000	1,700	8,900	42,000	NA	NA	NA	NA	NA	NA	NA	NA	66.91	37.56	29.35	NA
MW-2	01/09/1997	17,000	NA	710	2,300	350	2,200	4,000	NA	NA	NA	NA	NA	NA	NA	NA	66.91	32.07	34.84	NA
MW-2 (D)	01/09/1997	12,000	NA	490	1,300	260	1,800	2,800	NA	NA	NA	NA	NA	NA	NA	NA	66.91	32.07	34.84	NA
MW-2	04/09/1997	20,000	NA	970	3,500	330	2,000	3,200	NA	NA	NA	NA	NA	NA	NA	NA	66.91	32.78	34.13	NA
MW-2	07/02/1997	28,000	NA	1,700	8,700	550	3,000	5,500	NA	NA	NA	NA	NA	NA	NA	NA	66.91	36.56	30.35	NA

WELL CONCENTRATIONS
Shell-branded Service Station
1285 Bancroft Avenue
San Leandro, CA

Well ID	Date	TPPH (ug/L)	TEPH (ug/L)	B (ug/L)	T (ug/L)	E (ug/L)	X (ug/L)	MTBE 8020 (ug/L)	MTBE 8260 (ug/L)	DIPE (ug/L)	ETBE (ug/L)	TAME (ug/L)	TBA (ug/L)	1,2- DCA (ug/L)	EDB (ug/L)	Ethanol (ug/L)	TOC (MSL)	Depth to Water (ft.)	GW Elevation (MSL)	DO Reading (ppm)
MW-2 (D)	07/02/1997	32,000	NA	2,000	11,000	680	3,800	6,400	NA	NA	NA	NA	NA	NA	NA	NA	66.91	36.56	30.35	NA
MW-2	10/24/1997	14,000	NA	460	1,000	300	2,000	3,000	NA	NA	NA	NA	NA	NA	NA	NA	66.91	39.74	27.17	3.2
MW-2 (D)	10/24/1997	14,000	NA	420	980	270	2,000	2,800	NA	NA	NA	NA	NA	NA	NA	NA	66.91	39.74	27.17	3.2
MW-2	01/08/1998	180	NA	2.8	1.6	<0.50	<0.50	7.6	NA	NA	NA	NA	NA	NA	NA	NA	66.91	36.13	30.78	3.6
MW-2	04/14/1998 b	12,000	NA	92	1,500	260	1,900	110	NA	NA	NA	NA	NA	NA	NA	NA	66.91	26.15	40.76	4.6
MW-2	07/15/1998	36,000	NA	250	5,600	830	6,000	6,800	NA	NA	NA	NA	NA	NA	NA	NA	66.91	31.14	35.77	4.8
MW-2 (D)	07/15/1998	35,000	NA	230	5,600	860	600	570	NA	NA	NA	NA	NA	NA	NA	NA	66.91	31.14	35.77	4.8
MW-2	10/13/1998	100	NA	7	12	3.7	10	5.8	NA	NA	NA	NA	NA	NA	NA	NA	66.91	36.14	30.77	0.8
MW-2	01/22/1999	21,000	NA	701	3,330	960	5,420	772	620	<2.0	<2.0	<2.0	<100	<100	<100	<500	66.91	35.97	30.94	1.0
MW-2	04/16/1999	14,000	NA	200	1,600	560	3,300	330	NA	NA	NA	NA	NA	NA	NA	NA	66.91	31.52	35.39	1.0
MW-2	07/22/1999	1,410	NA	28.3	91.2	50.4	256	35.3	15.2	NA	NA	NA	NA	NA	NA	NA	66.91	26.14	40.77	2.1/2.5
MW-2	12/08/1999	<50.0	NA	1.45	1.34	1.15	5.31	5.08	NA	NA	NA	NA	NA	NA	NA	NA	66.91	37.72	29.19	2.1/2.5
MW-2	01/07/2000	743	NA	18.6	47.0	3.06	166	30.3	NA	NA	NA	NA	NA	NA	NA	NA	66.91	38.14	28.77	1.4/1.8
MW-2	04/05/2000	2,320	NA	60.9	101	115	606	62.5	NA	NA	NA	NA	NA	NA	NA	NA	66.91	30.46	36.45	1.7/1.9
MW-2	07/12/2000	12,100	NA	325	555	793	3,610	260	NA	NA	NA	NA	NA	NA	NA	NA	66.91	34.13	32.78	4.1/4.6
MW-2	10/19/2000	4,840	NA	188	267	318	1,370	84.4	NA	NA	NA	NA	NA	NA	NA	NA	66.91	36.50	30.41	4.8/2.6
MW-2	01/15/2001	654	NA	52.3	9.10	37.8	93.6	10.9	NA	NA	NA	NA	NA	NA	NA	NA	66.91	36.73	30.18	4.2/3.5
MW-2	04/30/2001	<50	NA	<0.50	<0.50	<0.50	<0.50	NA	<5.0	NA	NA	NA	NA	NA	NA	NA	66.91	35.25	31.66	2.4/2.0
MW-2	07/20/2001	5,400	NA	320	110	340	1,100	NA	33	NA	NA	NA	NA	NA	NA	NA	66.91	37.00	29.91	3.4/2.4
MW-2	10/24/2001 g	NA	NA	NA	NA	NA	NA	NA	NA	NA	NA	NA	NA	NA	NA	NA	66.91	38.63	28.28	NA
MW-2	10/31/2001	1,400	NA	81	16	76	180	NA	29	NA	NA	NA	NA	NA	NA	NA	66.91	38.71	28.20	3.8/2.9
MW-2	01/03/2002	1,800	NA	88	62	130	520	NA	17	NA	NA	NA	NA	NA	NA	NA	66.91	34.71	32.20	3.0/2.1
MW-2	04/05/2002	9,400	NA	190	120	410	1,800	NA	<50	NA	NA	NA	NA	NA	NA	NA	66.91	33.86	33.05	1.3/1.8
MW-2	07/11/2002	6,700	NA	220	73	360	1,100	NA	<20	NA	NA	NA	NA	NA	NA	NA	66.91	35.99	30.92	3.4/2.1
MW-2	10/28/2002	4,600	NA	190	25	210	370	NA	21	NA	NA	NA	NA	NA	NA	NA	66.33	38.05	28.28	0.7/0.9
MW-2	01/07/2003	1,700	NA	9.3	14	83	380	NA	<5.0	NA	NA	NA	NA	NA	NA	NA	66.33	34.22	32.11	3.9/3.6
MW-2	04/14/2003	5,900	NA	86	53	360	1,500	NA	<50	NA	NA	NA	NA	NA	NA	NA	66.33	35.28	31.05	3.0/2.9
MW-2	07/01/2003	2,200	NA	34	24	130	510	NA	3.3	<10	<10	<10	<25	<2.5	<2.5	<250	66.33	35.13	31.20	0.9/1.1
MW-2	10/08/2003	4,000	NA	160	28	220	530	NA	<10	NA	NA	NA	NA	NA	NA	NA	66.33	38.59	27.74	2.9/0.5
MW-2	01/15/2004	3,300	NA	63	29	300	1,000	NA	15	NA	NA	NA	NA	NA	NA	NA	66.33	36.38	29.95	5.0/2.6
MW-2	04/09/2004	3,000	NA	52	20	180	520	NA	3.5	NA	NA	NA	NA	NA	NA	NA	66.33	34.01	32.32	4.2/3.1
MW-2	07/13/2004	3,400	NA	68	18	250	540	NA	4.7	<10	<10	<10	<25	NA	NA	<250	66.33	38.10	28.23	1.20/0.99
MW-2	11/05/2004	2,500	NA	120	14	190	280	NA	17	NA	NA	NA	NA	NA	NA	NA	66.33	38.82	27.51	8.1/8.5
MW-2	01/10/2005	2,700	NA	54	14	220	590	NA	38	NA	NA	NA	NA	NA	NA	NA	66.33	35.97	30.36	3.21/3.06

WELL CONCENTRATIONS
Shell-branded Service Station
1285 Bancroft Avenue
San Leandro, CA

Well ID	Date	TPPH (ug/L)	TEPH (ug/L)	B (ug/L)	T (ug/L)	E (ug/L)	X (ug/L)	MTBE 8020 (ug/L)	MTBE 8260 (ug/L)	DIPE (ug/L)	ETBE (ug/L)	TAME (ug/L)	TBA (ug/L)	1,2- DCA (ug/L)	EDB (ug/L)	Ethanol (ug/L)	TOC (MSL)	Depth to Water (ft.)	GW Elevation (MSL)	DO Residual (ppm)
MW-2	04/11/2005	3,200	NA	50	15	220	500	NA	11	NA	NA	NA	NA	NA	NA	NA	66.33	31.67	34.66	3.53/0.40
MW-2	07/12/2005	3,200	NA	41	13	280	290	NA	10	<10	<10	<10	<25	NA	NA	<250	66.33	33.93	32.40	1.0/1.0
MW-2	10/21/2005	4,300	NA	96	16	420	350	NA	11	NA	NA	NA	NA	NA	NA	NA	66.33	37.19	29.14	2.3/2.0
MW-2	01/09/2006	1,900	NA	34	8.3	160	250	NA	2.3	NA	NA	NA	NA	NA	NA	NA	66.33	33.39	32.94	4.0/3.3
MW-2	04/17/2006	<50.0	NA	1.58	0.690	15.0	24.6	NA	<0.500	NA	NA	NA	NA	NA	NA	NA	66.33	28.41	37.92	3.96/2.43
MW-2	07/13/2006	2,600	NA	19.2	3.23	136	140	NA	1.63	<0.500	<0.500	<0.500	<10.0	NA	NA	<50.0	66.33	32.10	34.23	3.32/3.22
MW-2	10/19/2006	6,840	NA	41.6	7.77	293	279	NA	2.68	<0.500	NA	NA	NA	<0.500	<0.500	NA	66.33	35.83	30.50	3.0/1.5
MW-2	01/02/2007	2,300	NA	25	5.8	210	210	NA	<0.50	<2.0	<2.0	<2.0	<5.0	<0.50	<0.50	NA	66.33	35.80	30.53	3.2/2.4
MW-2	04/20/2007	1,700 p,q	NA	23	5.1	160	183	NA	0.93 r	<2.0	<2.0	<2.0	<10	0.61	<1.0	<100	66.33	35.64	30.69	3.50/1.83
MW-2	07/19/2007	650 p,q	NA	24	2.9	69	57.4	NA	<1.0	<2.0	<2.0	<2.0	<10	<0.50	<1.0	<100	66.33	37.68	28.65	3.87/3.39
MW-2	10/17/2007	120 p	NA	6.4	0.60 r	7.4	6.55 r	NA	<1.0	<2.0	<2.0	<2.0	<10	<0.50	<1.0	<100	66.33	39.17	27.16	2.23/2.19
MW-2	01/10/2008	1,200 p	NA	34	4.9	170	150	NA	30	<0.50	<0.50	<0.50	<10	<0.50	<0.50	<50	66.33	37.50	28.83	1.9/1.2
MW-2	04/24/2008	1,400	NA	22	3.3	120	87.9	NA	<1.0	NA	NA	NA	NA	NA	NA	NA	66.33	36.10	30.23	3.86/3.46
MW-2	08/26/2008	650	NA	11	<1.0	7.3	3.9	NA	3.1	<2.0	<2.0	<2.0	<10	NA	NA	<100	66.33	39.71	26.62	2.27/1.86
MW-2	Well destroyed		NA	NA	NA	NA	NA	NA	NA	NA	NA	NA	NA	NA	NA	NA	NA	NA	NA	NA
MW-2A	12/24/2008	NA	NA	NA	NA	NA	NA	NA	NA	NA	NA	NA	NA	NA	NA	NA	66.29	40.32	25.97	NA
MW-2A	12/29/2008	1,400	NA	4.2	<1.0	12	11	NA	15	<2.0	<2.0	<2.0	<10	NA	NA	NA	66.29	40.41	25.88	0.55/1.32
MW-2A	02/05/2009	2,000	NA	5.5	<1.0	32	32	NA	39	NA	NA	NA	NA	NA	NA	NA	66.29	39.63	26.66	1.39/0.71
MW-2A	04/20/2009	20,000	NA	21	7.4	980	860	NA	19	NA	NA	NA	NA	NA	NA	NA	66.29	36.12	30.17	NA
MW-2A	09/01/2009	10,000	NA	<10	<20	170	110	NA	140	NA	NA	NA	NA	NA	NA	NA	66.29	39.91	26.38	0.50/0.55
MW-2A	10/07/2009	4,300	NA	5.0	<1.0	41	39	NA	58	<2.0	<2.0	<2.0	<10	NA	NA	<100	66.29	40.52	25.77	0.52/0.51
MW-3	03/01/1992	<50	<50	<0.5	<0.5	<0.5	<0.5	NA	NA	NA	NA	NA	NA	NA	NA	NA	66.31	42.00	24.31	NA
MW-3	06/03/1992	<50	NA	<0.5	<0.5	<0.5	<0.5	NA	NA	NA	NA	NA	NA	NA	NA	NA	66.31	44.30	22.01	NA
MW-3	09/01/1992	<50	NA	<0.5	<0.5	1.1	3.2	NA	NA	NA	NA	NA	NA	NA	NA	NA	66.31	43.62	22.69	NA
MW-3	12/07/1992	52	NA	<0.5	<0.5	<0.5	0.5	NA	NA	NA	NA	NA	NA	NA	NA	NA	66.31	44.77	21.54	NA
MW-3	03/01/1993	<50	NA	<0.5	<0.5	<0.5	<0.5	NA	NA	NA	NA	NA	NA	NA	NA	NA	66.31	35.50	30.81	NA
MW-3	06/22/1993	<50	NA	<0.5	<0.5	<0.5	<0.5	NA	NA	NA	NA	NA	NA	NA	NA	NA	66.31	37.30	29.01	NA
MW-3	09/09/1993	50 a	NA	5	<0.5	<0.5	<0.5	NA	NA	NA	NA	NA	NA	NA	NA	NA	66.31	39.90	26.41	NA
MW-3	12/13/1993	120 a	NA	7.5	<0.5	1.6	6.3	NA	NA	NA	NA	NA	NA	NA	NA	NA	66.31	41.30	25.01	NA
MW-3	03/03/1994	<50	NA	0.81	<0.5	<0.5	<0.5	NA	NA	NA	NA	NA	NA	NA	NA	NA	66.31	38.32	27.99	NA
MW-3	07/27/1994	<50	NA	3.5	<0.5	<0.5	<0.5	NA	NA	NA	NA	NA	NA	NA	NA	NA	67.52	41.07	26.45	NA
MW-3	08/09/1994	NA	NA	NA	NA	NA	NA	NA	NA	NA	NA	NA	NA	NA	NA	NA	67.52	41.37	26.15	NA

WELL CONCENTRATIONS
Shell-branded Service Station
1285 Bancroft Avenue
San Leandro, CA

Well ID	Date	TPPH (ug/L)	TEPH (ug/L)	B (ug/L)	T (ug/L)	E (ug/L)	X (ug/L)	MTBE 8020 (ug/L)	MTBE 8260 (ug/L)	DIPE (ug/L)	ETBE (ug/L)	TAME (ug/L)	TBA (ug/L)	1,2- DCA (ug/L)	EDB (ug/L)	Ethanol (ug/L)	TOC (MSL)	Depth to Water (ft.)	GW Elevation (MSL)	DO Reading (ppm)
MW-3	10/05/1994	<57	NA	<0.3	<0.3	<0.3	<0.6	NA	NA	NA	NA	NA	NA	NA	NA	NA	67.52	42.55	24.97	NA
MW-3	11/11/1994	NA	NA	NA	NA	NA	NA	NA	NA	NA	NA	NA	NA	NA	NA	NA	67.52	41.86	25.66	NA
MW-3	12/29/1994	NA	NA	NA	NA	NA	NA	NA	NA	NA	NA	NA	NA	NA	NA	NA	67.52	42.59	24.93	NA
MW-3	01/04/1995	<50	NA	6	<0.5	<0.5	<0.5	NA	NA	NA	NA	NA	NA	NA	NA	NA	67.52	40.54	26.98	NA
MW-3	04/14/1995	<50	NA	<0.5	<0.5	<0.5	<0.5	NA	NA	NA	NA	NA	NA	NA	NA	NA	67.52	31.50	36.02	NA
MW-3	07/12/1995	90	NA	16	<0.5	<0.5	<0.5	NA	NA	NA	NA	NA	NA	NA	NA	NA	67.52	35.14	32.38	NA
MW-3	12/14/1995	4,600	NA	460	390	34	1,000	NA	NA	NA	NA	NA	NA	NA	NA	NA	67.52	39.86	27.66	NA
MW-3	01/10/1996	11,000	NA	470	460	68	670	NA	NA	NA	NA	NA	NA	NA	NA	NA	67.52	39.98	27.54	NA
MW-3	04/25/1996	5,500	NA	830	910	<50	460	NA	NA	NA	NA	NA	NA	NA	NA	NA	67.52	32.38	35.14	NA
MW-3	07/09/1996	72,000	NA	7,600	14,000	970	5,900	59,000	NA	NA	NA	NA	NA	NA	NA	NA	67.52	34.93	32.59	NA
MW-3	10/02/1996	77,000	NA	15,000	24,000	2,000	9,600	94,000	71,000	NA	NA	NA	NA	NA	NA	NA	67.52	38.20	29.32	NA
MW-3	01/09/1997	130	NA	15	16	2	9.7	80	NA	NA	NA	NA	NA	NA	NA	NA	67.52	32.81	34.71	NA
MW-3	04/09/1997	24,000	NA	2,900	5,300	420	2,200	4,100	NA	NA	NA	NA	NA	NA	NA	NA	67.52	33.42	34.10	NA
MW-3 (D)	04/09/1997	24,000	NA	3,000	5,600	450	2,300	4,700	NA	NA	NA	NA	NA	NA	NA	NA	67.52	33.42	34.10	NA
MW-3	07/02/1997	68,000	NA	7,400	18,000	1,600	8,700	16,000	NA	NA	NA	NA	NA	NA	NA	NA	67.52	37.22	30.30	NA
MW-3	10/24/1997	93,000	NA	1,800	8,500	2,300	14,000	3,100	NA	NA	NA	NA	NA	NA	NA	NA	67.52	40.75	26.77	1.8
MW-3	01/08/1998	16,000	NA	140	870	22	5,000	120	NA	NA	NA	NA	NA	NA	NA	NA	67.52	36.90	30.62	2.1
MW-3 (D)	01/08/1998	24,000	NA	100	840	26	5,600	<100	NA	NA	NA	NA	NA	NA	NA	NA	67.52	36.90	30.62	2.1
MW-3	04/14/1998 b	100,000	NA	270	5,000	2,100	17,000	890	NA	NA	NA	NA	NA	NA	NA	NA	67.52	26.92	40.60	1.8
MW-3 (D)	04/14/1998 b	49,000	NA	230	3,200	1,200	8,900	790	NA	NA	NA	NA	NA	NA	NA	NA	67.52	26.92	40.60	1.8
MW-3	07/15/1998	31,000	NA	1,100	3,300	300	2,800	3,700	NA	NA	NA	NA	NA	NA	NA	NA	67.52	31.74	35.78	2.1
MW-3	10/13/1998	51,000	NA	3,100	12,000	7,630	6,800	6,200	NA	NA	NA	NA	NA	NA	NA	NA	67.52	35.61	31.91	2.1
MW-3 (D)	10/13/1998	88,000	NA	5,800	21,000	1,400	12,000	9200	NA	NA	NA	NA	NA	NA	NA	NA	67.52	35.61	31.91	2.1
MW-3	01/22/1999	25,100	NA	855	4,400	786	5,260	1,850	1,500	<2.0	<2.0	<2.0	<100	<100	<100	<500	67.52	35.29	32.23	0.8
MW-3	04/16/1999	7,800	NA	150	550	160	1,100	370	NA	NA	NA	NA	NA	NA	NA	NA	67.52	32.29	35.23	1.0
MW-3	07/22/1999	1,970	NA	51.2	160	43.1	286	179	109	NA	NA	NA	NA	NA	NA	NA	67.52	26.67	40.85	3.1/3.0
MW-3	12/08/1999	12,500	NA	171	537	141	1,260	717	NA	NA	NA	NA	NA	NA	NA	NA	67.52	38.34	29.18	3.1/2.9
MW-3	01/07/2000	6,020	NA	<10.0	929	177	1,170	217	NA	NA	NA	NA	NA	NA	NA	NA	67.52	38.87	28.65	3.2/2.6
MW-3	04/05/2000	3,890	NA	120	351	67.8	576	231	NA	NA	NA	NA	NA	NA	NA	NA	67.52	31.08	36.44	3.4/3.8
MW-3	07/12/2000	23,300	NA	592	4,690	672	4,620	1,340	NA	NA	NA	NA	NA	NA	NA	NA	67.52	34.80	32.72	0.4/3.7
MW-3	10/19/2000	6,280	NA	124	1,280	229	1,510	311	NA	NA	NA	NA	NA	NA	NA	NA	67.52	37.34	30.18	2.1/2.9
MW-3	01/15/2001	4,800	NA	7.04	70.0	70.9	380	54.7	NA	NA	NA	NA	NA	NA	NA	NA	67.52	37.65	29.87	2.7/2.5
MW-3	04/30/2001	<50	NA	<0.50	<0.50	<0.50	1.8	NA	<5.0	NA	NA	NA	NA	NA	NA	NA	67.52	35.25	32.27	1.8/1.6
MW-3	07/20/2001	2,900	NA	11	100	120	520	NA	48	NA	NA	NA	NA	NA	NA	NA	67.52	37.71	29.81	1.2/3.4

WELL CONCENTRATIONS
Shell-branded Service Station
1285 Bancroft Avenue
San Leandro, CA

Well ID	Date	TPPH (ug/L)	TEPH (ug/L)	B (ug/L)	T (ug/L)	E (ug/L)	X (ug/L)	MTBE 8020 (ug/L)	MTBE 8260 (ug/L)	DIPE (ug/L)	ETBE (ug/L)	TAME (ug/L)	TBA (ug/L)	1,2- DCA (ug/L)	EDB (ug/L)	Ethanol (ug/L)	TOC (MSL)	Depth to Water (ft.)	GW Elevation (MSL)	DO Reading (ppm)
MW-3	10/24/2001 g	NA	NA	NA	NA	NA	NA	NA	NA	NA	NA	NA	NA	NA	NA	NA	67.52	39.35	28.17	0.5
MW-3	10/31/2001	1,700	NA	4.5	43	43	230	NA	17	NA	NA	NA	NA	NA	NA	NA	67.52	39.30	28.22	0.8/3.0
MW-3	01/03/2002	12,000	NA	26	410	490	2,800	NA	99	NA	NA	NA	NA	NA	NA	NA	67.52	35.51	32.01	1.4/1.2
MW-3	04/05/2002	22,000	NA	76	930	710	4,500	NA	390	NA	NA	NA	NA	NA	NA	NA	67.52	34.56	32.96	1.7/1.9
MW-3	07/11/2002	13,000	NA	23	340	320	1,800	NA	120	NA	NA	NA	NA	NA	NA	NA	67.52	36.65	30.87	1.0/2.2
MW-3	10/28/2002	1,500	NA	<0.50	2.6	13	83	NA	45	NA	NA	NA	NA	NA	NA	NA	66.93	38.85	28.08	1.2/1.1
MW-3	01/07/2003	5,500	NA	8.3	150	130	1,000	NA	130	NA	NA	NA	NA	NA	NA	NA	66.93	34.64	32.29	3.2/3.1
MW-3	04/14/2003	14,000	NA	23	250	470	3,200	NA	330	NA	NA	NA	NA	NA	NA	NA	66.93	35.90	31.03	1.6/2.1
MW-3	07/01/2003	12,000	NA	19	100	440	2,700	NA	250	<10	<10	<10	<25	<2.5	<2.5	<250	66.93	35.70	31.23	0.9/1.0
MW-3	10/08/2003	300	NA	<0.50	0.84	3.0	16	NA	3.7	NA	NA	NA	NA	NA	NA	NA	66.93	39.25	27.68	0.4/2.6
MW-3	01/15/2004	3,500	NA	<5.0	9.4	59	340	NA	54	NA	NA	NA	NA	NA	NA	NA	66.93	36.74	30.19	2.8/3.1
MW-3	04/09/2004	8,500	NA	7.4	53	290	1,600	NA	140	NA	NA	NA	NA	NA	NA	NA	66.93	35.47	31.46	2.1/2.0
MW-3	07/13/2004	3,500	NA	<5.0	<5.0	18	64	NA	24	<20	<20	<20	<50	NA	NA	<500	66.93	38.10	28.83	1.33/1.05
MW-3	11/05/2004	3,000	NA	<5.0	9.3	35	160	NA	43	NA	NA	NA	NA	NA	NA	NA	66.93	39.44	27.49	6.1/6.7
MW-3	01/10/2005	6,000	NA	3.3	12	89	620	NA	140	NA	NA	NA	NA	NA	NA	NA	66.93	36.58	30.35	2.6/1.0
MW-3	04/11/2005	3,000	NA	2.1	8.0	87	420	NA	63	NA	NA	NA	NA	NA	NA	NA	66.93	32.34	34.59	0.19/0.17
MW-3	07/12/2005	5,000	NA	3.8	5.3	190	760	NA	120	<4.0	<4.0	<4.0	33	NA	NA	<100	66.93	34.62	32.31	2.4/2.9
MW-3	10/21/2005	180	NA	<0.50	0.59	3.7	8.4	NA	9.3	NA	NA	NA	NA	NA	NA	NA	66.93	37.80	29.13	0.4/2.2
MW-3	01/09/2006	3,100	NA	0.94	6.1	96	270	NA	26	NA	NA	NA	NA	NA	NA	NA	66.93	34.01	32.92	0.5/0.6
MW-3	04/17/2006	2,700	NA	<0.500	1.13	32.0	95.3	NA	9.55	NA	NA	NA	NA	NA	NA	NA	66.93	28.87	38.06	2.35/2.60
MW-3	07/13/2006	1,090	NA	<0.500	<0.500	17.2	28.6	NA	15.0	<0.500	<0.500	<0.500	<10.0	NA	NA	<50.0	66.93	32.80	34.13	0.8/0.6
MW-3	10/19/2006	8,720	NA	1.22	4.56	92.9	216	NA	34.8	<0.500	NA	NA	NA	<0.500	<0.500	NA	66.93	36.54	30.39	2.1/2.25
MW-3	01/02/2007	3,600	NA	0.57	3.3	68	140	NA	17	<2.0	<2.0	<2.0	<5.0	<0.50	<0.50	NA	66.93	36.52	30.41	0.86/0.99
MW-3	04/20/2007	220 p	NA	<0.50	0.37 r	6.2	9.9	NA	5.3	<2.0	<2.0	<2.0	<10	<0.50	<1.0	<100	66.93	36.32	30.61	2.23/2.65
MW-3	07/19/2007	150 p,q	NA	<0.50	0.36 r	3.8	8.03 r	NA	6.0	<2.0	<2.0	<2.0	<10	<0.50	<1.0	<100	66.93	38.47	28.46	2.84/2.69
MW-3	10/17/2007	<50 p	NA	<0.50	0.30 r	2.7	5.90 r	NA	2.8	<2.0	<2.0	<2.0	<10	<0.50	<1.0	<100	66.93	39.80	27.13	4.01/3.21
MW-3	01/10/2008	270 p	NA	<0.50	<0.50	1.3	3.3	NA	0.26 r	<0.50	<0.50	<0.50	<10	<0.50	<0.50	<50	66.93	38.13	28.80	0.1/0.3
MW-3	04/24/2008	290	NA	<0.50	<1.0	7.0	12.5	NA	<1.0	NA	NA	NA	NA	NA	NA	NA	66.93	36.79	30.14	2.42/3.04
MW-3	08/26/2008	420	NA	<0.50	<1.0	<1.0	4.8	NA	2.9	<2.0	<2.0	<2.0	<10	NA	NA	<100	66.93	40.25	26.68	2.12/1.91
MW-3	Well destroyed		NA	NA	NA	NA	NA	NA	NA	NA	NA	NA	NA	NA	NA	NA	NA	NA	NA	NA
MW-3A	12/24/2008	NA	NA	NA	NA	NA	NA	NA	NA	NA	NA	NA	NA	NA	NA	NA	67.23	41.29	25.94	NA
MW-3A	12/29/2008	820	NA	<0.50	<1.0	9.9	34	NA	13	<2.0	<2.0	<2.0	<10	NA	NA	NA	67.23	41.11	26.12	0.60/1.42
MW-3A	02/05/2009	2,400	NA	<0.50	<1.0	140	150	NA	19	NA	NA	NA	NA	NA	NA	NA	67.23	40.66	26.57	2.01/1.06

WELL CONCENTRATIONS
Shell-branded Service Station
1285 Bancroft Avenue
San Leandro, CA

Well ID	Date	TPPH (ug/L)	TEPH (ug/L)	B (ug/L)	T (ug/L)	E (ug/L)	X (ug/L)	MTBE 8020 (ug/L)	MTBE 8260 (ug/L)	DIPE (ug/L)	ETBE (ug/L)	TAME (ug/L)	TBA (ug/L)	1,2- DCA (ug/L)	EDB (ug/L)	Ethanol (ug/L)	TOC (MSL)	Depth to Water (ft.)	GW Elevation (MSL)	DO Reading (ppm)
MW-3A	04/20/2009	2,600	NA	0.72	<1.0	180	71	NA	19	NA	NA	NA	NA	NA	NA	NA	67.23	37.09	30.14	NA
MW-3A	09/01/2009	760	NA	0.58	<1.0	18	6.3	NA	17	NA	NA	NA	NA	NA	NA	NA	67.23	40.91	26.32	0.50/0.35
MW-3A	10/07/2009	440	NA	0.59	<1.0	1.7	1.2	NA	16	<2.0	<2.0	<2.0	<10	NA	NA	<100	67.23	41.49	25.74	0.41/0.37
MW-4	07/27/1994	120	NA	3.4	3.9	0.6	4.9	NA	NA	NA	NA	NA	NA	NA	NA	NA	68.08	41.78	26.30	NA
MW-4	08/09/1994	NA	NA	NA	NA	NA	NA	NA	NA	NA	NA	NA	NA	NA	NA	NA	68.08	42.09	25.99	NA
MW-4	10/05/1994	<50	NA	<0.3	<0.3	<0.3	<0.6	NA	NA	NA	NA	NA	NA	NA	NA	NA	68.08	43.25	24.83	NA
MW-4 (D)	10/05/1994	<50	NA	<0.3	<0.3	<0.3	<0.6	NA	NA	NA	NA	NA	NA	NA	NA	NA	68.08	43.25	24.83	NA
MW-4	11/11/1994	NA	NA	NA	NA	NA	NA	NA	NA	NA	NA	NA	NA	NA	NA	NA	68.08	42.54	25.54	NA
MW-4	12/29/1994	NA	NA	NA	NA	NA	NA	NA	NA	NA	NA	NA	NA	NA	NA	NA	68.08	43.34	24.74	NA
MW-4	01/04/1995	<50	NA	1.4	<0.5	<0.5	<0.5	NA	NA	NA	NA	NA	NA	NA	NA	NA	68.08	41.57	26.51	NA
MW-4	04/14/1995	<50	NA	<0.5	<0.5	<0.5	<0.5	NA	NA	NA	NA	NA	NA	NA	NA	NA	68.08	32.24	35.84	NA
MW-4	07/12/1995	<50	NA	<0.5	<0.5	<0.5	<0.5	NA	NA	NA	NA	NA	NA	NA	NA	NA	68.08	35.88	32.20	NA
MW-4	12/14/1995	70	NA	0.6	<0.5	<0.5	<0.5	NA	NA	NA	NA	NA	NA	NA	NA	NA	68.08	40.54	27.54	NA
MW-4	01/10/1996	280	NA	3.7	1	<0.5	0.8	NA	NA	NA	NA	NA	NA	NA	NA	NA	68.08	39.59	28.49	NA
MW-4	04/25/1996	<500	NA	63	<5.0	<5.0	<5.0	NA	NA	NA	NA	NA	NA	NA	NA	NA	68.08	33.22	34.86	NA
MW-4	07/09/1996	<2,000	NA	160	<20	<20	<20	5,300	NA	NA	NA	NA	NA	NA	NA	NA	68.08	35.70	32.38	NA
MW-4	10/02/1996	<5,000	NA	480	<50	<50	<50	19,000	NA	NA	NA	NA	NA	NA	NA	NA	68.08	38.95	29.13	NA
MW-4	01/09/1997	<2,000	NA	43	<20	<20	<20	7,000	NA	NA	NA	NA	NA	NA	NA	NA	68.08	33.04	35.04	NA
MW-4	04/09/1997	<2,500	NA	120	<25	<25	<25	8,100	NA	NA	NA	NA	NA	NA	NA	NA	68.08	34.15	33.93	NA
MW-4	07/02/1997	<2,000	NA	81	<20	<20	<20	6,600	NA	NA	NA	NA	NA	NA	NA	NA	68.08	37.92	30.16	NA
MW-4	10/24/1997	<500	NA	90	<5.0	11	6.3	3,200	NA	NA	NA	NA	NA	NA	NA	NA	68.08	41.00	27.08	2.1
MW-4	01/08/1998	<50	NA	3.9	<0.50	<0.50	<0.50	1,800	NA	NA	NA	NA	NA	NA	NA	NA	68.08	37.54	30.54	2.2
MW-4	04/14/1998 b	920	NA	<0.50	<0.50	<0.50	<0.50	27	NA	NA	NA	NA	NA	NA	NA	NA	68.08	27.75	40.33	1.2
MW-4	07/15/1998	2,100	NA	160	76	120	190	2,600	NA	NA	NA	NA	NA	NA	NA	NA	68.08	32.47	35.61	1.8
MW-4	10/13/1998	<50	NA	<0.50	<0.50	<0.50	<0.50	17	NA	NA	NA	NA	NA	NA	NA	NA	68.08	36.75	31.33	1.1
MW-4	01/22/1999	<50.0	NA	<0.500	<0.500	<0.500	<0.500	7.1	13	<2.0	<2.0	<2.0	<100	<0.500	<0.500	<500	68.08	36.41	31.67	1.6
MW-4	04/16/1999	1,800	NA	92	35	110	200	1,800	2,750	NA	NA	NA	NA	NA	NA	NA	68.08	33.00	35.08	1.2
MW-4	07/22/1999	Well Inaccessible		NA	NA	NA	NA	NA	NA	NA	NA	NA	NA	NA	NA	NA	68.08	27.59	40.49	NA
MW-4	12/08/1999	<50.0	NA	<0.500	<0.500	<0.500	<0.500	22.6	NA	NA	NA	NA	NA	NA	NA	NA	68.08	39.04	29.04	2.5/2.6
MW-4	01/07/2000	871	NA	39.4	69.0	71.6	99.6	1,030	NA	NA	NA	NA	NA	NA	NA	NA	68.08	39.35	28.73	1.2/1.2
MW-4	04/05/2000	475	NA	26.9	5.24	19.8	41.5	681	NA	NA	NA	NA	NA	NA	NA	NA	68.08	31.28	36.80	1.6/1.8
MW-4	07/12/2000	1,040	NA	35.7	6.95	125	104	1,040	NA	NA	NA	NA	NA	NA	NA	NA	68.08	35.52	32.56	0.5/4.9
MW-4	10/19/2000	944	NA	23.9	6.57	122	109	372	NA	NA	NA	NA	NA	NA	NA	NA	68.08	38.08	30.00	2.3/1.4

WELL CONCENTRATIONS
Shell-branded Service Station
1285 Bancroft Avenue
San Leandro, CA

Well ID	Date	TPPH (ug/L)	TEPH (ug/L)	B (ug/L)	T (ug/L)	E (ug/L)	X (ug/L)	MTBE 8020 (ug/L)	MTBE 8260 (ug/L)	DIPE (ug/L)	ETBE (ug/L)	TAME (ug/L)	TBA (ug/L)	1,2- DCA (ug/L)	EDB (ug/L)	Ethanol (ug/L)	TOC (MSL)	Depth to Water (ft.)	GW Elevation (MSL)	DO (ppm)
MW-4	01/15/2001	1,170	NA	21.6	1.51	123	52.8	592	NA	NA	NA	NA	NA	NA	NA	NA	68.08	38.31	29.77	1.7/1.9
MW-4	04/30/2001	<50	NA	<0.50	<0.50	<0.50	<0.50	NA	26	NA	NA	NA	NA	NA	NA	NA	68.08	35.80	32.28	1.3/1.0
MW-4	07/20/2001	2,000	NA	16	5.8	230	270	NA	520	NA	NA	NA	NA	NA	NA	NA	68.08	38.46	29.62	1.6/1.8
MW-4	10/24/2001	1,000	NA	6.9	<1.0	96	44	NA	270	NA	NA	NA	NA	NA	NA	NA	68.08	40.02	28.06	0.7/0.9
MW-4	01/03/2002	390	NA	3.0	<0.50	19	5.9	NA	230	NA	NA	NA	NA	NA	NA	NA	68.08	35.71	32.37	1.2/1.9
MW-4	04/05/2002	150	NA	0.57	<0.50	3.8	<0.50	NA	250	NA	NA	NA	NA	NA	NA	NA	68.08	35.25	32.83	1.6/1.6
MW-4	07/11/2002	530	NA	2.6	<0.50	46	4.6	NA	280	NA	NA	NA	NA	NA	NA	NA	68.08	37.39	30.69	0.8/1.9
MW-4	10/28/2002	110	NA	<0.50	<0.50	1.8	<0.50	NA	180	NA	NA	NA	NA	NA	NA	NA	67.52	39.55	27.97	1.1/0.9
MW-4	01/07/2003	210	NA	0.72	<0.50	12	1.5	NA	140	NA	NA	NA	NA	NA	NA	NA	67.52	35.24	32.28	2.1/2.2
MW-4	04/14/2003	220	NA	0.77	<0.50	9.8	1.2	NA	160	NA	NA	NA	NA	NA	NA	NA	67.52	36.62	30.90	1.9/1.5
MW-4	07/01/2003	61	NA	<0.50	<0.50	<0.50	<1.0	NA	84	<2.0	<2.0	<2.0	<5.0	<0.50	<0.50	<50 c	67.52	36.49	31.03	0.6/0.7
MW-4	10/08/2003	120	NA	<0.50	<0.50	4.4	<1.0	NA	87	NA	NA	NA	NA	NA	NA	NA	67.52	39.96	27.56	2.6/1.5
MW-4	01/15/2004	120	NA	<0.50	<0.50	1.3	<1.0	NA	71	NA	NA	NA	NA	NA	NA	NA	67.52	37.28	30.24	3.5/3.4
MW-4	04/09/2004	390	NA	<0.50	1.1	3.5	19	NA	79	NA	NA	NA	NA	NA	NA	NA	67.52	36.15	31.37	4.3/1.6
MW-4	07/13/2004	89	NA	<0.50	<0.50	<0.50	<1.0	NA	63	<2.0	<2.0	<2.0	<5.0	NA	NA	<50	67.52	39.00	28.52	0.82/0.75
MW-4	11/05/2004	120 k	NA	<0.50	<0.50	<0.50	<1.0	NA	39	NA	NA	NA	NA	NA	NA	NA	67.52	40.13	27.39	5.2/6.0
MW-4	01/10/2005	140	NA	<0.50	<0.50	<0.50	<1.0	NA	44	NA	NA	NA	NA	NA	NA	NA	67.52	37.27	30.25	0.1/0.5
MW-4	04/11/2005	75 k	NA	<0.50	<0.50	<0.50	<1.0	NA	17	NA	NA	NA	NA	NA	NA	NA	67.52	32.92	34.60	0.29/0.18
MW-4	07/12/2005	78	NA	<0.50	<0.50	<0.50	<1.0	NA	21	<2.0	<2.0	<2.0	6.0	NA	NA	<50	67.52	35.35	32.17	1.7/1.5
MW-4	10/21/2005	76	NA	<0.50	<0.50	<0.50	<1.0	NA	27	NA	NA	NA	NA	NA	NA	NA	67.52	38.57	28.95	2.2/1.8
MW-4	01/09/2006	<50	NA	<0.50	<0.50	<0.50	0.51	NA	14	NA	NA	NA	NA	NA	NA	NA	67.52	34.67	32.85	0.6/0.9
MW-4	04/17/2006	<50.0	NA	<0.500	<0.500	<0.500	<0.500	NA	1.60	NA	NA	NA	NA	NA	NA	NA	67.52	29.68	37.84	1.09/1.54
MW-4	07/13/2006	<50.0	NA	<0.500	<0.500	<0.500	<1.50	NA	6.53	<0.500	<0.500	<0.500	<10.0	NA	NA	<50.0	67.52	33.62	33.90	1.54/2.64
MW-4	10/19/2006	110	NA	<0.500	0.510	<0.500	1.63 j,n	NA	37.2	<0.500	NA	NA	NA	<0.500	<0.500	NA	67.52	37.18	30.34	0.75/1.50
MW-4	01/02/2007	59	NA	<0.50	<0.50	<0.50	<1.0	NA	22	<2.0	<2.0	<2.0	31	<0.50	<0.50	NA	67.52	37.24	30.28	0.42/0.63
MW-4	04/20/2007	88 p	NA	<0.50	<1.0	<1.0	<1.0	NA	17	<2.0	<2.0	<2.0	<10	<0.50	<1.0	<100	67.52	34.02	33.50	1.20/0.81
MW-4	07/19/2007	<50 p	NA	<0.50	<1.0	<1.0	<1.0	NA	25	<2.0	<2.0	<2.0	<10	<0.50	<1.0	<100	67.52	39.17	28.35	0.23/0.07
MW-4	10/17/2007	96 p	NA	<0.50	<1.0	<1.0	<1.0	NA	27	<2.0	<2.0	<2.0	<10	<0.50	<1.0	<100	67.52	40.47	27.05	0.50/0.12
MW-4	01/10/2008	94 p	NA	<0.50	<0.50	<0.50	<0.50	NA	16	<0.50	<0.50	<0.50	<10	<0.50	<0.50	<50	67.52	38.72	28.80	0.7/0.7
MW-4	04/24/2008	83	NA	<0.50	<1.0	<1.0	<1.0	NA	15	NA	NA	NA	NA	NA	NA	NA	67.52	37.48	30.04	1.66/2.05
MW-4	08/26/2008	68	NA	<0.50	<1.0	<1.0	<1.0	NA	12	<2.0	<2.0	<2.0	<10	NA	NA	<100	67.52	40.96	26.56	0.26/0.34
MW-4	Well destroyed		NA	NA	NA	NA	NA	NA	NA	NA	NA	NA	NA	NA	NA	NA	NA	NA	NA	NA
MW-5*	06/04/1999	159,000	NA	7,190	39,300	2,450	16,700	<5,000	NA	NA	NA	NA	NA	NA	NA	NA	66.50	33.48	33.02	1.7

WELL CONCENTRATIONS
Shell-branded Service Station
1285 Bancroft Avenue
San Leandro, CA

Well ID	Date	TPPH (ug/L)	TEPH (ug/L)	B (ug/L)	T (ug/L)	E (ug/L)	X (ug/L)	MTBE 8020 (ug/L)	MTBE 8260 (ug/L)	DIPE (ug/L)	ETBE (ug/L)	TAME (ug/L)	TBA (ug/L)	1,2- DCA (ug/L)	EDB (ug/L)	Ethanol (ug/L)	TOC (MSL)	Depth to Water (ft.)	GW Elevation (MSL)	DO Redox (ppm)
MW-5	06/04/1999	80,400	NA	4,400	26,000	1,480	11,000	3,660	NA	NA	NA	NA	NA	NA	NA	NA	66.50	33.48	33.02	1.9
MW-5	07/22/1999	97,200	NA	4,580	25,600	1,580	10,100	<5,000	4,330	NA	NA	NA	NA	NA	NA	NA	66.50	33.29	33.21	1.7/1.8
MW-5	12/08/1999	72,000	NA	3,360	16,600	1,560	8,320	3,460	NA	NA	NA	NA	NA	NA	NA	NA	66.50	37.80	28.70	1.7/1.9
MW-5	01/07/2000	104,000	NA	5,370	30,400	2,500	13,900	3,330	NA	NA	NA	NA	NA	NA	NA	NA	66.50	38.40	28.10	1.6/1.2
MW-5	04/05/2000	99,700	NA	5,710	37,000	2,410	14,200	10,800	NA	NA	NA	NA	NA	NA	NA	NA	66.50	30.72	35.78	1.7/1.5
MW-5	07/12/2000	106,000	NA	3,840	38,200	2,980	18,100	3,280	NA	NA	NA	NA	NA	NA	NA	NA	66.50	34.42	32.08	0.2/1.8
MW-5	10/19/2000	72,400	NA	3,010	32,200	2,440	15,400	2,840	NA	NA	NA	NA	NA	NA	NA	NA	66.50	36.89	29.61	1.0/2.7
MW-5	01/15/2001	78,300	NA	2,220	21,400	1,960	12,200	3,420	1,370	NA	NA	NA	NA	NA	NA	NA	66.50	37.10	29.40	1.2/1.0
MW-5	04/30/2001	83,000	NA	1,400	23,000	2,300	14,000	NA	3,400	NA	NA	NA	NA	NA	NA	NA	66.50	34.75	31.75	0.6/0.8
MW-5	07/20/2001 f	NA	NA	NA	NA	NA	NA	NA	NA	NA	NA	NA	NA	NA	NA	NA	66.50	37.40	29.10	0.5
MW-5	07/24/2001	160,000	NA	2,400	37,000	3,800	24,000	NA	1,400	NA	NA	NA	NA	NA	NA	NA	66.50	37.30	29.20	0.7/0.8
MW-5	10/24/2001 g	NA	NA	NA	NA	NA	NA	NA	NA	NA	NA	NA	NA	NA	NA	NA	66.50	39.00	27.50	NA
MW-5	10/31/2001	14,000	NA	150	2,700	450	2,300	NA	110	<2.0	<2.0	<2.0	<50	NA	NA	<500	66.50	39.05	27.45	0.4/0.8
MW-5	01/03/2002	62,000	NA	660	12,000	1,700	11,000	NA	860	NA	NA	NA	NA	NA	NA	NA	66.50	35.15	31.35	0.4/0.3
MW-5	04/05/2002	81,000	NA	1,500	19,000	2,400	13,000	NA	2,400	NA	NA	NA	NA	NA	NA	NA	66.50	34.18	32.32	1.7/1.4
MW-5	07/11/2002	140,000	NA	1,900	26,000	3,400	20,000	NA	1,700	NA	NA	NA	NA	NA	NA	NA	66.50	36.28	30.22	0.5/0.6
MW-5	10/28/2002	30,000	NA	340	4,900	830	5,200	NA	<200	NA	NA	NA	NA	NA	NA	NA	66.50	38.44	28.06	0.6/0.9
MW-5	01/07/2003	72,000	NA	720	13,000	1,900	10,000	NA	1,100	NA	NA	NA	NA	NA	NA	NA	66.50	34.17	32.33	1.4/1.1
MW-5	04/14/2003	110,000	NA	900	19,000	3,000	20,000	NA	1,400	NA	NA	NA	NA	NA	NA	NA	66.50	35.52	30.98	0.8/0.6
MW-5	07/01/2003	94,000	NA	970	22,000	3,300	20,000	NA	2,900	<500	<500	<500	<1,300	<130	<130	<13,000 c	66.50	35.37	31.13	1.1/1.0
MW-5	10/08/2003	26,000	NA	290	3,000	960	5,000	NA	300	NA	NA	NA	NA	NA	NA	NA	66.50	38.87	27.63	0.4/0.4
MW-5	01/15/2004	88,000	NA	880	18,000	3,400	19,000	NA	1,500	NA	NA	NA	NA	NA	NA	NA	66.50	36.15	30.35	3.5/2.0
MW-5	04/09/2004	1,100,000	NA	990	26,000	4,400	23,000	NA	3,500	NA	NA	NA	NA	NA	NA	NA	66.50	35.07	31.43	1.1/0.9
MW-5	06/21/2004	76,000	NA	830	18,000	3,400	21,000	NA	1,400	NA	NA	NA	NA	NA	NA	NA	66.50	37.20	29.30	1.5/1.1
MW-5	07/13/2004	91,000	NA	650	14,000	3,500	20,000	NA	1,200	<200	<200	<200	<500	NA	NA	<5,000	66.50	37.80	28.70	1.00/0.96
MW-5	11/05/2004	5,700	NA	<20	400	190	1,100	NA	<20	NA	NA	NA	NA	NA	NA	NA	66.50	39.09	27.41	4.0/5.1
MW-5	01/10/2005	130,000	NA	360	14,000	5,100	35,000	NA	900	NA	NA	NA	NA	NA	NA	NA	66.50	36.22	30.28	0.2/0.1
MW-5	04/11/2005	100,000	NA	220	9,300	3,800	25,000	NA	12,000	NA	NA	NA	NA	NA	NA	NA	66.50	31.85	34.65	0.08/0.21
MW-5	07/12/2005	130,000	NA	530	19,000	6,300	42,000	NA	1,900	<200	<200	<200	730	NA	NA	<5,000	66.50	34.23	32.27	0.9/0.9
MW-5	10/21/2005	190,000	NA	550	18,000	6,700	35,000	NA	920	NA	NA	NA	NA	NA	NA	NA	66.50	37.51	28.99	0.2/0.3
MW-5	01/09/2006	72,000	NA	400	8,700	4,700	18,000	NA	1,300	NA	NA	NA	NA	NA	NA	NA	66.50	33.61	32.89	0.2/0.4
MW-5	04/17/2006	149,000	NA	277	8,630	4,470	24,600	NA	1,930	NA	NA	NA	NA	NA	NA	NA	66.50	28.47	38.03	0.78/0.58
MW-5	07/13/2006	134,000	NA	234	6,050	4,970	26,300	NA	1,160	<0.500	<0.500	<0.500	868	NA	NA	<50.0	66.50	32.47	34.03	0.5/0.3
MW-5	10/19/2006	35,500	NA	275	1,100 o	4,920	23,100	NA	206	<0.500	NA	NA	NA	<0.500	<0.500	NA	66.50	36.09	30.41	0.75/0.50

WELL CONCENTRATIONS
Shell-branded Service Station
1285 Bancroft Avenue
San Leandro, CA

Well ID	Date	TPPH (ug/L)	TEPH (ug/L)	B (ug/L)	T (ug/L)	E (ug/L)	X (ug/L)	MTBE 8020 (ug/L)	MTBE 8260 (ug/L)	DIPE (ug/L)	ETBE (ug/L)	TAME (ug/L)	TBA (ug/L)	1,2- DCA (ug/L)	EDB (ug/L)	Ethanol (ug/L)	TOC (MSL)	Depth to Water (ft.)	GW Elevation (MSL)	DO Reading (ppm)
MW-5	01/02/2007	77,000	NA	240	12,000	4,500	28,000	NA	380	<10	<10	<10	780	<2.5	<2.5	NA	66.50	36.18	30.32	0.33/0.62
MW-5	04/20/2007	78,000 p,q	NA	280	16,000	9,100	45,000	NA	640	<20	<20	<20	430	7.1	<10	<1,000	66.50	35.86	30.64	0.05/0.04
MW-5	07/19/2007	20,000 p	NA	230	9,900	4,100	25,000	NA	380	<400	<400	<400	<2,000	<100	<200	<20,000	66.50	38.04	28.46	0.08/0.10
MW-5	10/17/2007	30,000 p	NA	0.51	7.0	13	72	NA	<1.0	<2.0	<2.0	<2.0	<10	<0.50	<1.0	<100	66.50	39.44	27.06	0.04/0.03
MW-5	01/10/2008	51,000 p	NA	63	2,000	2,700	14,000	NA	97	<25	<25	<25	<500	<25	<25	<2,500	66.50	39.74	26.76	0.3/0.2
MW-5	04/24/2008	93,000	NA	110	7,800	4,000	22,700	NA	<100	NA	NA	NA	NA	NA	NA	NA	66.50	36.35	30.15	1.13/1.17
MW-5	08/26/2008	48,000	NA	53	3,700	2,800	14,300	NA	200	<200	<200	<200	<1,000	NA	NA	<10,000	66.50	39.88	26.62	0.16/0.08
MW-5	12/29/2008	51,000	NA	51	950	2,100	12,000	NA	<100	NA	NA	NA	NA	NA	NA	NA	66.50	40.67	25.83	0.74/1.03
MW-5	02/05/2009	45,000	NA	<50	930	2,300	14,000	NA	<100	NA	NA	NA	NA	NA	NA	NA	66.50	39.94	26.56	0.17/0.26
MW-5	04/20/2009	80,000	NA	58	2,500	4,200	26,000	NA	460	NA	NA	NA	NA	NA	NA	NA	66.50	36.43	30.07	NA
MW-5	09/01/2009	68,000	NA	<50	1,400	3,000	17,000	NA	130	NA	NA	NA	NA	NA	NA	NA	66.50	40.11	26.39	1.10/1.20
MW-5	10/07/2009	120,000	NA	51	2,600	6,400	36,000	NA	140	<100	<100	<100	<500	NA	NA	<5,000	66.50	40.84	25.66	0.99/1.12
MW-6*	06/04/1999	36,000	NA	4,240	1,680	1,100	4,160	11,300	17,500	NA	NA	NA	NA	NA	NA	NA	64.98	32.13	32.85	1.3
MW-6	06/04/1999	56,900	NA	6,830	6,050	1,970	9,060	17,000	24,300	NA	NA	NA	NA	NA	NA	NA	64.98	32.13	32.85	1.3
MW-6	07/22/1999	42,800	NA	4,660	740	1,210	4,980	15,600	20,100	NA	NA	NA	NA	NA	NA	NA	64.98	32.09	32.89	2.9/2.1
MW-6	12/08/1999	9,520	NA	1,760	58.0	142	384	9,320	7,310 c	NA	NA	NA	NA	NA	NA	NA	64.98	36.62	28.36	2.9/2.2
MW-6	01/07/2000	20,000	NA	3,650	367	949	1,700	13,600	13,100	NA	NA	NA	NA	NA	NA	NA	64.98	37.03	27.95	1.2/1.4
MW-6	04/05/2000	20,500 e	NA	4,190 e	1,250 e	1,200 e	2,750 e	18,600 e	12,700 c	NA	NA	NA	NA	NA	NA	NA	64.98	29.37	35.61	1.2/1.2
MW-6	07/12/2000	27,300	NA	4,000	3,170	1,470	4,570	12,900	10,800 c	NA	NA	NA	NA	NA	NA	NA	64.98	33.04	31.94	0.8/0.4
MW-6	10/19/2000	39,600	NA	4,050	6,250	1,920	7,800	14,200	14,600 c	NA	NA	NA	NA	NA	NA	NA	64.98	35.62	29.36	1.4/1.7
MW-6	01/15/2001	64,800	NA	2,090	20,400	1,860	11,100	<1,250	NA	NA	NA	NA	NA	NA	NA	NA	64.98	35.91	29.07	1.2/1.5
MW-6	04/30/2001	27,000	NA	2,300	3,200	1,100	4,600	NA	6,800	NA	NA	NA	NA	NA	NA	NA	64.98	33.70	31.28	1.6/1.2
MW-6	07/20/2001	29,000	NA	2,100	1,900	1,100	5,600	NA	7,100	NA	NA	NA	NA	NA	NA	NA	64.98	35.98	29.00	1.0/0.7
MW-6	10/24/2001	38,000	NA	1,400	690	1,400	5,700	NA	4,800	<10	<10	<10	1,100	NA	NA	<500	64.98	37.55	27.43	1.0/0.6
MW-6	01/03/2002	10,000	NA	810	120	260	1,100	NA	4,100	NA	NA	NA	NA	NA	NA	NA	64.98	33.34	31.64	0.8/0.6
MW-6	04/05/2002	19,000	NA	1,100	1,100	510	3,000	NA	4,300	NA	NA	NA	NA	NA	NA	NA	64.98	34.60	30.38	1.1/1.5
MW-6	07/11/2002	26,000	NA	1,100	550	1,200	4,400	NA	5,400	NA	NA	NA	NA	NA	NA	NA	64.98	35.02	29.96	0.1/0.7
MW-6	10/28/2002	11,000	NA	230	56	140	540	NA	2,500	NA	NA	NA	NA	NA	NA	NA	65.10	37.78	27.32	0.7/1.1
MW-6	01/07/2003	Unable to sample	NA	NA	NA	NA	NA	NA	NA	NA	NA	NA	NA	NA	NA	NA	65.10	32.95	32.15	NA
MW-6	01/10/2003	17,000	NA	840	1,200	1,100	2,700	NA	3,400	NA	NA	NA	NA	NA	NA	NA	65.10	32.75	32.35	0.4/0.3
MW-6	04/14/2003	31,000	NA	810	420	1,300	4,000	NA	3,800	NA	NA	NA	NA	NA	NA	NA	65.10	34.95	30.15	3.6/1.0
MW-6	07/01/2003	1,400	NA	88	44	<10	160	NA	1,900	<40	<40	<40	340	<10	<10	<1,000 c	65.10	34.77	30.33	1.2/1.5
MW-6	10/08/2003	26,000	NA	720	92	1,100	1,800	NA	3,500	NA	NA	NA	NA	NA	NA	NA	65.10	37.57	27.53	0.5/0.6

WELL CONCENTRATIONS
Shell-branded Service Station
1285 Bancroft Avenue
San Leandro, CA

Well ID	Date	TPPH (ug/L)	TEPH (ug/L)	B (ug/L)	T (ug/L)	E (ug/L)	X (ug/L)	MTBE 8020 (ug/L)	MTBE 8260 (ug/L)	DIPE (ug/L)	ETBE (ug/L)	TAME (ug/L)	TBA (ug/L)	1,2- DCA (ug/L)	EDB (ug/L)	Ethanol (ug/L)	TOC (MSL)	Depth to Water (ft.)	GW Elevation (MSL)	DO Reading (ppm)
MW-6	01/15/2004	7,300	NA	250	110	340	750	NA	1,100	NA	NA	NA	NA	NA	NA	NA	65.10	35.40	29.70	1.0/3.2
MW-6	04/09/2004	20,000	NA	590	1,700	1,200	3,300	NA	2,400	NA	NA	NA	NA	NA	NA	NA	65.10	33.70	31.40	2.1/3.3
MW-6	07/13/2004	1,700	NA	24	<10	58	84	NA	1,600	<40	<40	<40	320	NA	NA	<1,000	65.10	36.42	28.68	1.11/0.93
MW-6	11/05/2004	24,000	NA	310	33	650	1,900	NA	2,000	NA	NA	NA	NA	NA	NA	NA	65.10	37.64	27.46	3.0/1.2
MW-6	01/10/2005	17,000	NA	120	6.4	270	590	NA	520	NA	NA	NA	NA	NA	NA	NA	65.10	34.77	30.33	0.2/0.1
MW-6	04/11/2005	12,000	NA	290	300	650	1,100	NA	1,400	NA	NA	NA	NA	NA	NA	NA	65.10	31.19	33.91	0.10/0.14
MW-6	07/12/2005	21,000	NA	440	660	1,400	2,600	NA	2,700	<50	<50	<50	1,500	NA	NA	<1,300	65.10	32.85	32.25	1.6/1.7
MW-6	10/21/2005	9,000	NA	260	28	500	420	NA	1,500	NA	NA	NA	NA	NA	NA	NA	65.10	35.85	29.25	0.2/0.3
MW-6	01/09/2006	400	NA	10	1.2	6.6	7.5	NA	110 m	NA	NA	NA	NA	NA	NA	NA	65.10	32.18	32.92	0.2/0.3
MW-6	04/17/2006	Unable to sample		NA	NA	NA	NA	NA	NA	NA	NA	NA	NA	NA	NA	NA	65.10	27.09	38.01	NA
MW-6	05/02/2006	7,400	NA	101	57.5	156	276	NA	596	NA	NA	NA	NA	NA	NA	NA	65.10	26.98	38.12	0.26/0.31
MW-6	07/13/2006	8,030	NA	119	91.8	305	384	NA	745	<0.500	<0.500	<0.500	370	NA	NA	<50.0	65.10	31.08	34.02	1.62/1.22
MW-6	10/19/2006	3,230	NA	175	25.3	431	416	NA	1,020	<0.500	NA	NA	NA	<0.500	<0.500	NA	65.10	34.68	30.42	3.5/2.75
MW-6	01/02/2007	6,000	NA	150	10	140	78	NA	750	<10	<10	<10	1,300	<2.5	<2.5	NA	65.10	34.75	30.35	0.17/0.49
MW-6	04/20/2007	4,100 p	NA	110	14	91	165	NA	550	<2.0	<2.0	<2.0	500	2.8	<1.0	<100	65.10	34.55	30.55	0.07/0.05
MW-6	07/19/2007	1,700 p	NA	44	2.5	15	8.71 r	NA	240	<4.0	<4.0	<4.0	450	<1.0	<2.0	<200	65.10	36.72	28.38	2.37/0.25
MW-6	10/17/2007	480 p	NA	6.8	<1.0	0.50 r	<1.0	NA	65	<2.0	<2.0	<2.0	220	<0.50	<1.0	<100	65.10	37.95	27.15	0.27/0.21
MW-6	01/10/2008	2,900 p	NA	38	<2.5	24	15	NA	170	<2.5	<2.5	<2.5	<50	<2.5	<2.5	<250	65.10	36.30	28.80	1.3/2.1
MW-6	04/24/2008	3,500	NA	59	11	46	73	NA	300	NA	NA	NA	NA	NA	NA	NA	65.10	34.94	30.16	1.89/2.05
MW-6	08/26/2008	<50	NA	<0.50	<1.0	<1.0	2.0	NA	9.8	<2.0	<2.0	<2.0	<10	NA	NA	<100	65.10	38.40	26.70	1.60/0.28
MW-6	12/29/2008	790	NA	12	17	18	75	NA	68	NA	NA	NA	NA	NA	NA	NA	65.10	39.00	26.10	0.50/1.58
MW-6	02/05/2009	980	NA	14	6.5	10	30	NA	83	NA	NA	NA	NA	NA	NA	NA	65.10	38.36	26.74	1.13/1.03
MW-6	04/20/2009	5,500	NA	22	23	110	420	NA	110	NA	NA	NA	NA	NA	NA	NA	65.10	34.99	30.11	NA
MW-6	09/01/2009	6,400	NA	68	28	170	420	NA	140	NA	NA	NA	NA	NA	NA	NA	65.10	38.70	26.40	0.79/1.02
MW-6	10/07/2009	2,800	NA	25	5.8	32	90	NA	58	<2.0	<2.0	<2.0	160	NA	NA	<100	65.10	39.31	25.79	0.87/0.96
MW-7*	06/04/1999	<50.0	NA	<0.500	<0.500	<0.500	<0.500	<5.00	NA	NA	NA	NA	NA	NA	NA	NA	65.83	33.03	32.80	1.4
MW-7	06/04/1999	<50.0	NA	0.663	<0.500	0.677	<0.500	11.7	NA	NA	NA	NA	NA	NA	NA	NA	65.83	33.03	32.80	1.4
MW-7	07/22/1999	<50.0	NA	<0.500	<0.500	<0.500	<0.500	<5.00	<2.00	NA	NA	NA	NA	NA	NA	NA	65.83	33.09	32.74	2.7/2.4
MW-7	12/08/1999	<50.0	NA	<0.500	<0.500	<0.500	<0.500	<5.00	NA	NA	NA	NA	NA	NA	NA	NA	65.83	37.68	28.15	2.7/2.4
MW-7	01/07/2000	<50.0	NA	<0.500	<0.500	<0.500	<0.500	<2.50	NA	NA	NA	NA	NA	NA	NA	NA	65.83	37.87	27.96	2.8/2.6
MW-7	04/05/2000	<50.0	NA	<0.500	<0.500	<0.500	<0.500	<2.50	NA	NA	NA	NA	NA	NA	NA	NA	65.83	30.30	35.53	2.8/3.1
MW-7	07/12/2000	<50.0	NA	<0.500	<0.500	<0.500	<0.500	<2.50	NA	NA	NA	NA	NA	NA	NA	NA	65.83	33.92	31.91	0.9/0.7
MW-7	10/19/2000	<50.0	NA	<0.500	<0.500	<0.500	<0.500	<2.50	NA	NA	NA	NA	NA	NA	NA	NA	65.83	36.51	29.32	1.5/1.8

WELL CONCENTRATIONS
Shell-branded Service Station
1285 Bancroft Avenue
San Leandro, CA

Well ID	Date	TPPH (ug/L)	TEPH (ug/L)	B (ug/L)	T (ug/L)	E (ug/L)	X (ug/L)	MTBE 8020 (ug/L)	MTBE 8260 (ug/L)	DIPE (ug/L)	ETBE (ug/L)	TAME (ug/L)	TBA (ug/L)	1,2- DCA (ug/L)	EDB (ug/L)	Ethanol (ug/L)	TOC (MSL)	Depth to Water (ft.)	GW Elevation (MSL)	DO (ppm)
MW-7	01/15/2001	<50.0	NA	<0.500	<0.500	<0.500	<0.500	<2.50	NA	NA	NA	NA	NA	NA	NA	NA	65.83	36.73	29.10	4.7/4.3
MW-7	04/30/2001	<50	NA	<0.50	<0.50	<0.50	<0.50	NA	<5.0	NA	NA	NA	NA	NA	NA	NA	65.83	34.25	31.58	4.2/2.2
MW-7	07/20/2001	<50	NA	<0.50	<0.50	<0.50	<0.50	NA	<5.0	NA	NA	NA	NA	NA	NA	NA	65.83	36.88	28.95	1.8/1.7
MW-7	10/24/2001	<50	NA	<0.50	<0.50	<0.50	<0.50	NA	<5.0	NA	NA	NA	NA	NA	NA	NA	65.83	38.45	27.38	1.4/1.5
MW-7	01/03/2002	<50	NA	<0.50	<0.50	<0.50	<0.50	NA	<5.0	NA	NA	NA	NA	NA	NA	NA	65.83	34.52	31.31	1.2/1.8
MW-7	04/05/2002	<50	NA	<0.50	<0.50	<0.50	<0.50	NA	<5.0	NA	NA	NA	NA	NA	NA	NA	65.83	34.51	31.32	1.7/1.4
MW-7	07/11/2002	<50	NA	<0.50	<0.50	<0.50	<0.50	NA	<5.0	NA	NA	NA	NA	NA	NA	NA	65.83	35.77	30.06	4.5/2.5
MW-7	10/28/2002	<50	NA	<0.50	<0.50	<0.50	<0.50	NA	<5.0	NA	NA	NA	NA	NA	NA	NA	65.84	37.70	28.14	0.4/0.8
MW-7	01/07/2003	<50	NA	<0.50	<0.50	<0.50	<0.50	NA	<5.0	NA	NA	NA	NA	NA	NA	NA	65.84	33.76	32.08	2.24/1.9
MW-7	04/14/2003	80	NA	2.2	1.1	3.0	9.0	NA	21	NA	NA	NA	NA	NA	NA	NA	65.84	34.99	30.85	2.7/1.9
MW-7	07/01/2003	<50	NA	<0.50	0.75	<0.50	1.1	NA	0.77	<2.0	<2.0	<2.0	<5.0	<0.50	<0.50	<50	65.84	34.79	31.05	0.7/0.9
MW-7	10/08/2003	<50	NA	<0.50	<0.50	<0.50	<1.0	NA	<0.50	NA	NA	NA	NA	NA	NA	NA	65.84	38.37	27.47	1.7/1.8
MW-7	01/15/2004	<50	NA	3.3	1.2	2.7	4.2	NA	18	NA	NA	NA	NA	NA	NA	NA	65.84	35.64	30.20	2.5/3.6
MW-7	04/09/2004	<50	NA	<0.50	<0.50	0.56	<1.0	NA	<0.50	NA	NA	NA	NA	NA	NA	NA	65.84	34.56	31.28	2.0/1.6
MW-7	07/13/2004	<50	NA	<0.50	<0.50	<0.50	<1.0	NA	<0.50	NA	NA	NA	NA	NA	NA	NA	65.84	37.30	28.54	0.71/1.10
MW-7	11/05/2004	<50	NA	<0.50	<0.50	<0.50	<1.0	NA	<0.50	NA	NA	NA	NA	NA	NA	NA	65.84	38.50	27.34	3.2/3.4
MW-7	01/10/2005	<50	NA	<0.50	<0.50	<0.50	<1.0	NA	<0.50	NA	NA	NA	NA	NA	NA	NA	65.84	35.64	30.20	0.8/0.3
MW-7	04/11/2005	<50 l	NA	<0.50	<0.50	<0.50	<1.0	NA	<0.50	NA	NA	NA	NA	NA	NA	NA	65.84	31.41	34.43	2.00/1.38
MW-7	07/12/2005	51 k	NA	<0.50	<0.50	<0.50	<1.0	NA	<0.50	NA	NA	NA	NA	NA	NA	NA	65.84	33.78	32.06	2.7/3.2
MW-7	10/21/2005	<50	NA	<0.50	<0.50	<0.50	<1.0	NA	<0.50	NA	NA	NA	NA	NA	NA	NA	65.84	36.92	28.92	2.3/2.3
MW-7	01/09/2006	<50	NA	<0.50	<0.50	<0.50	0.56	NA	<0.50	NA	NA	NA	NA	NA	NA	NA	65.84	33.04	32.80	0.2/1.4
MW-7	04/17/2006	<50.0	NA	<0.500	<0.500	<0.500	<0.500	NA	<0.500	NA	NA	NA	NA	NA	NA	NA	65.84	28.00	37.84	3.11/3.69
MW-7	07/13/2006	<50.0	NA	<0.500	<0.500	<0.500	<0.500	NA	<0.500	NA	NA	NA	NA	NA	NA	NA	65.84	32.00	33.84	2.29/2.75
MW-7	10/19/2006	<50.0	NA	<0.500	<0.500	<0.500	1.25 j,n	NA	<0.500	<0.500	NA	NA	NA	<0.500	<0.500	NA	65.84	35.57	30.27	3.0/3.25
MW-7	01/02/2007	<50	NA	<0.50	<0.50	<0.50	<1.0	NA	<0.50	<2.0	<2.0	<2.0	<5.0	<0.50	<0.50	NA	65.84	35.64	30.20	1.93/2.64
MW-7	04/20/2007	<50 p	NA	<0.50	<1.0	<1.0	<1.0	NA	<1.0	<2.0	<2.0	<2.0	<10	<0.50	<1.0	<100	65.84	35.42	30.42	0.03/0.04
MW-7	07/19/2007	<50 p	NA	<0.50	1.6	0.75 r	3.81 r	NA	<1.0	<2.0	<2.0	<2.0	<10	<0.50	<1.0	<100	65.84	37.65	28.19	2.8/1.9
MW-7	10/17/2007	<50 p	NA	<0.50	<1.0	<1.0	<1.0	NA	<1.0	<2.0	<2.0	<2.0	<10	<0.50	<1.0	<100	65.84	38.88	26.96	0.9/1.5
MW-7	01/10/2008	<50 p	NA	<0.50	<0.50	<0.50	<0.50	NA	<0.50	<0.50	<0.50	<0.50	<10	<0.50	<0.50	<50	65.84	37.13	28.71	1.2/1.3
MW-7	04/24/2008	<50	NA	<0.50	<1.0	<1.0	<1.0	NA	<1.0	NA	NA	NA	NA	NA	NA	NA	65.84	35.81	30.03	2.58/3.71
MW-7	08/26/2008	<50	NA	<0.50	<1.0	<1.0	<1.0	NA	<1.0	NA	NA	NA	NA	NA	NA	NA	65.84	38.66	27.18	2.34/1.72
MW-7	12/29/2008	<50	NA	<0.50	<1.0	<1.0	<1.0	NA	<1.0	NA	NA	NA	NA	NA	NA	NA	65.84	38.95	26.89	0.46/3.38
MW-7	02/05/2009	<50	NA	<0.50	<1.0	<1.0	<1.0	NA	<1.0	NA	NA	NA	NA	NA	NA	NA	65.84	39.38	26.46	0.99/2.39
MW-7	04/20/2009	<50	NA	<0.50	<1.0	<1.0	<1.0	NA	<1.0	NA	NA	NA	NA	NA	NA	NA	65.84	35.88	29.96	NA

WELL CONCENTRATIONS
Shell-branded Service Station
1285 Bancroft Avenue
San Leandro, CA

Well ID	Date	TPPH (ug/L)	TEPH (ug/L)	B (ug/L)	T (ug/L)	E (ug/L)	X (ug/L)	MTBE 8020 (ug/L)	MTBE 8260 (ug/L)	DIPE (ug/L)	ETBE (ug/L)	TAME (ug/L)	TBA (ug/L)	1,2- DCA (ug/L)	EDB (ug/L)	Ethanol (ug/L)	TOC (MSL)	Depth to Water (ft.)	GW Elevation (MSL)	DO ppm
MW-7	09/01/2009	<50	NA	<0.50	<1.0	<1.0	<1.0	NA	<1.0	NA	NA	NA	NA	NA	NA	NA	65.84	39.72	26.12	0.54/0.47
MW-7	10/07/2009	<50	NA	<0.50	<1.0	<1.0	<1.0	NA	<1.0	NA	NA	NA	NA	NA	NA	NA	65.84	40.62	25.22	0.49/0.51
MW-8*	06/04/1999	<50	NA	<0.500	<0.500	<0.500	<0.500	452	NA	NA	NA	NA	NA	NA	NA	NA	65.07	32.19	32.88	2.1
MW-8	06/04/1999	<50.0	NA	<0.500	<0.500	<0.500	<0.500	186	NA	NA	NA	NA	NA	NA	NA	NA	65.07	32.19	32.88	1.8
MW-8	07/22/1999	<50.0	NA	<0.500	<0.500	<0.500	<0.500	286	443	NA	NA	NA	NA	NA	NA	NA	65.07	32.14	32.93	2.9/2.7
MW-8	12/08/1999	<50.0	NA	<0.500	<0.500	<0.500	<0.500	<5.00	NA	NA	NA	NA	NA	NA	NA	NA	65.07	36.75	28.32	2.9/2.7
MW-8	01/07/2000	<50.0	NA	<0.500	<0.500	<0.500	<0.500	255	NA	NA	NA	NA	NA	NA	NA	NA	65.07	37.15	27.92	1.8/2.0
MW-8	04/05/2000	<50.0 e	NA	<0.500 e	<0.500 e	<0.500 e	<0.500 e	247 e	NA	NA	NA	NA	NA	NA	NA	NA	65.07	29.45	35.62	2.1/2.5
MW-8	07/12/2000	<50.0	NA	<0.500	<0.500	<0.500	<0.500	123	NA	NA	NA	NA	NA	NA	NA	NA	65.07	33.13	31.94	0.5/0.5
MW-8	10/19/2000	<50.0	NA	<0.500	<0.500	<0.500	<0.500	123	NA	NA	NA	NA	NA	NA	NA	NA	65.07	35.72	29.35	1.2/1.8
MW-8	01/15/2001	<50.0	NA	<0.500	<0.500	<0.500	<0.500	173	NA	NA	NA	NA	NA	NA	NA	NA	65.07	36.00	29.07	0.5/1.0
MW-8	04/30/2001	<50	NA	<0.50	<0.50	<0.50	<0.50	NA	120	NA	NA	NA	NA	NA	NA	NA	65.07	33.48	31.59	1.4/1.0
MW-8	07/20/2001	<50	NA	<0.50	<0.50	<0.50	<0.50	NA	210	NA	NA	NA	NA	NA	NA	NA	65.07	36.12	28.95	1.0/1.2
MW-8	10/24/2001	<100	NA	<1.0	<1.0	<1.0	<1.0	NA	360	NA	NA	NA	NA	NA	NA	NA	65.07	37.73	27.34	1.4/0.5
MW-8	01/03/2002	290	NA	<0.50	<0.50	<0.50	<0.50	NA	18	NA	NA	NA	NA	NA	NA	NA	65.07	35.37	29.70	1.2/1.1
MW-8	04/05/2002	<50	NA	<0.50	<0.50	<0.50	<0.50	NA	100	NA	NA	NA	NA	NA	NA	NA	65.07	35.40	29.67	1.2/1.3
MW-8	07/11/2002	<50	NA	<0.50	<0.50	<0.50	<0.50	NA	230	NA	NA	NA	NA	NA	NA	NA	65.07	35.05	30.02	0.3/0.4
MW-8	10/28/2002	<50	NA	<0.50	<0.50	<0.50	<0.50	NA	210	NA	NA	NA	NA	NA	NA	NA	65.08	37.25	27.83	1.1/1.2
MW-8	01/07/2003	<50	NA	<0.50	<0.50	<0.50	<0.50	NA	97	NA	NA	NA	NA	NA	NA	NA	65.08	33.01	32.07	1.4/1.7
MW-8	04/14/2003	<50	NA	<0.50	<0.50	<0.50	1.1	NA	130	NA	NA	NA	NA	NA	NA	NA	65.08	34.29	30.79	2.5/0.9
MW-8	07/01/2003	<250	NA	<2.5	<2.5	<2.5	<5.0	NA	430	<10	<10	<10	<25	<2.5	<2.5	<250	65.08	34.04	31.04	0.6/0.8
MW-8	10/08/2003	<100	NA	<1.0	<1.0	<1.0	<2.0	NA	240	NA	NA	NA	NA	NA	NA	NA	65.08	37.58	27.50	0.6/0.7
MW-8	01/15/2004	<50	NA	<0.50	<0.50	<0.50	<1.0	NA	78	NA	NA	NA	NA	NA	NA	NA	65.08	35.00	30.08	1.3/2.0
MW-8	04/09/2004	<50	NA	<0.50	<0.50	<0.50	<1.0	NA	82	NA	NA	NA	NA	NA	NA	NA	65.08	33.68	31.40	1.7/2.4
MW-8	07/13/2004	<50	NA	<0.50	<0.50	<0.50	<1.0	NA	120	<2.0	<2.0	<2.0	<5.0	NA	NA	<50	65.08	36.75	28.33	2.18/1.74
MW-8	11/05/2004	<50	NA	<0.50	<0.50	<0.50	<1.0	NA	91	NA	NA	NA	NA	NA	NA	NA	65.08	37.78	27.30	1.8/2.5
MW-8	01/10/2005	54 k	NA	<0.50	<0.50	<0.50	<1.0	NA	76	NA	NA	NA	NA	NA	NA	NA	65.08	35.15	29.93	0.1/0.2
MW-8	04/11/2005	<50	NA	<0.50	<0.50	<0.50	<1.0	NA	28	NA	NA	NA	NA	NA	NA	NA	65.08	30.57	34.51	0.4/0.18
MW-8	07/12/2005	<50	NA	<0.50	<0.50	<0.50	<1.0	NA	36	<2.0	<2.0	<2.0	6.6	NA	NA	<50	65.08	32.94	32.14	1.4/2.2
MW-8	10/21/2005	<50	NA	<0.50	<0.50	<0.50	<1.0	NA	31	NA	NA	NA	NA	NA	NA	NA	65.08	36.16	28.92	0.4/0.5
MW-8	01/09/2006	<50	NA	<0.50	<0.50	<0.50	<0.50	NA	2.3	NA	NA	NA	NA	NA	NA	NA	65.08	32.53	32.55	0.5/0.7
MW-8	04/17/2006	<50.0	NA	<0.500	<0.500	<0.500	<0.500	NA	17.6	NA	NA	NA	NA	NA	NA	NA	65.08	27.48	37.60	2.65/3.31
MW-8	07/13/2006	<50.0	NA	<0.500	<0.500	<0.500	<1.50	NA	9.74	<0.500	<0.500	<0.500	<10.0	NA	NA	<50.0	65.08	31.14	33.94	0.91/1.23

WELL CONCENTRATIONS
Shell-branded Service Station
1285 Bancroft Avenue
San Leandro, CA

Well ID	Date	TPPH (ug/L)	TEPH (ug/L)	B (ug/L)	T (ug/L)	E (ug/L)	X (ug/L)	MTBE 8020 (ug/L)	MTBE 8260 (ug/L)	DIPE (ug/L)	ETBE (ug/L)	TAME (ug/L)	TBA (ug/L)	1,2- DCA (ug/L)	EDB (ug/L)	Ethanol (ug/L)	TOC (MSL)	Depth to Water (ft.)	GW Elevation (MSL)	DO Reading (ppm)
MW-8	10/19/2006	<50.0	NA	<0.500	<0.500	<0.500	0.780 j,n	NA	12.6	<0.500	NA	NA	NA	<0.500	<0.500	NA	65.08	34.79	30.29	2.5/3.0
MW-8	01/02/2007	<50	NA	<0.50	<0.50	<0.50	<1.0	NA	9.0	<2.0	<2.0	<2.0	<5.0	<0.50	<0.50	NA	65.08	34.88	30.20	0.48/0.77
MW-8	04/20/2007	<50 p	NA	<0.50	<1.0	<1.0	<1.0	NA	8.1	<2.0	<2.0	<2.0	<10	<0.50	<1.0	NA	65.08	34.63	30.45	0.03/0.02
MW-8	07/19/2007	<50 p	NA	<0.50	0.92 r	0.36 r	1.95 r	NA	13	<2.0	<2.0	<2.0	<10	<0.50	<1.0	110	65.08	36.80	28.28	0.75/0.06
MW-8	10/17/2007	<50 p	NA	<0.50	<1.0	<1.0	<1.0	NA	11	<2.0	<2.0	<2.0	<10	<0.50	<1.0	<100	65.08	38.08	27.00	0.15/0.09
MW-8	01/10/2008	<50 p	NA	<0.50	<0.50	<0.50	<0.50	NA	9.4	<0.50	<0.50	<0.50	<10	<0.50	<0.50	<50	65.08	36.55	28.53	0.3/1.2
MW-8	04/24/2008	<50	NA	<0.50	<1.0	<1.0	<1.0	NA	8.9	NA	NA	NA	NA	NA	NA	NA	65.08	35.06	30.02	1.33/1.05
MW-8	08/26/2008	<50	NA	<0.50	<1.0	<1.0	<1.0	NA	8.4	<2.0	<2.0	<2.0	<10	NA	NA	<100	65.08	38.12	26.96	0.65/0.21
MW-8	12/29/2008	<50	NA	<0.50	<1.0	<1.0	<1.0	NA	8.8	NA	NA	NA	NA	NA	NA	NA	65.08	39.11	25.97	0.53/1.65
MW-8	02/05/2009	980	NA	<0.50	<1.0	<1.0	<1.0	NA	6.4	NA	NA	NA	NA	NA	NA	NA	65.08	38.68	26.40	0.89/0.11
MW-8	04/20/2009	<50	NA	<0.50	<1.0	<1.0	<1.0	NA	9.5	NA	NA	NA	NA	NA	NA	NA	65.08	35.32	29.76	NA
MW-8	09/01/2009	<50	NA	<0.50	<1.0	<1.0	<1.0	NA	8.2	NA	NA	NA	NA	NA	NA	NA	65.08	38.89	26.19	0.45/0.54
MW-8	10/07/2009	<50	NA	<0.50	<1.0	<1.0	<1.0	NA	8.5	<2.0	<2.0	<2.0	<10	NA	NA	<100	65.08	39.67	25.41	0.52/0.59
MW-9	03/15/2004	NA	NA	NA	NA	NA	NA	NA	NA	NA	NA	NA	NA	NA	NA	NA	65.55	34.05	31.50	NA
MW-9	04/09/2004	16,000	NA	460	330	980	3,000	NA	900	NA	NA	NA	NA	NA	NA	NA	65.55	34.02	31.53	1.6/1.4
MW-9	07/13/2004	9,600	NA	190	91	640	1,500	NA	810	<40	<40	<40	340	NA	NA	<1,000	65.55	36.90	28.65	0.77/0.80
MW-9	11/05/2004	6,300	NA	130	24	470	840	NA	450	NA	NA	NA	NA	NA	NA	NA	65.55	38.05	27.50	9.1/8.2
MW-9	01/10/2005	6,100	NA	130	80	450	1,000	NA	280	NA	NA	NA	NA	NA	NA	NA	65.55	35.42	30.13	1.67/0.29
MW-9	04/11/2005	1,100	NA	40	21	99	220	NA	120	NA	NA	NA	NA	NA	NA	NA	65.55	31.71	33.84	0.90/0.33
MW-9	07/12/2005	2,200	NA	56	19	180	350	NA	290	<4.0	<4.0	<4.0	210	NA	NA	<100	65.55	33.32	32.23	1.0/2.7
MW-9	10/21/2005	8,300	NA	190	59	610	1,100	NA	930	NA	NA	NA	NA	NA	NA	NA	65.55	36.50	29.05	0.4/0.3
MW-9	01/09/2006	6,100	NA	170	100	460	950	NA	560	NA	NA	NA	NA	NA	NA	NA	65.55	32.75	32.80	0.8/0.4
MW-9	04/17/2006	<50.0	NA	5.89	4.25	17.4	38.1	NA	15.8	NA	NA	NA	NA	NA	NA	NA	65.55	28.06	37.49	1.30/2.72
MW-9	07/13/2006	<50.0	NA	<0.500	<0.500	<0.500	<1.50	NA	1.49	<0.500	<0.500	<0.500	<10.0	NA	NA	<50.0	65.55	31.53	34.02	2.1/2.4
MW-9	10/19/2006	10,600	NA	85.5	22.7	335	442	NA	510	<0.500	NA	NA	<0.500	<0.500	NA	NA	65.55	34.98	30.57	1.00/2.25
MW-9	01/02/2007	7,700	NA	160	53	740	1,100	NA	470	<2.0	<2.0	<2.0	600	<0.50	<0.50	NA	65.55	35.37	30.18	0.62/0.54
MW-9	04/20/2007	5,000 p	NA	130	40	490	451	NA	310	<2.0	<2.0	<2.0	350	3.4	<1.0	<100	65.55	35.00	30.55	0.61/0.92
MW-9	07/19/2007	3,500 p,q	NA	79	15	390	303	NA	240	<2.0	<2.0	<2.0	290	<0.50	<1.0	<100	65.55	37.20	28.35	2.38/0.02
MW-9	10/17/2007	1,600 p	NA	55	6.9	280	244.2 r	NA	170	<10	<10	<10	160	<2.5	<5.0	<500	65.55	38.48	27.07	1.45/2.65
MW-9	01/10/2008	1,200 p	NA	29	5.5	160	150	NA	48	<5.0	<5.0	<5.0	<100	<5.0	<5.0	<500	65.55	36.78	28.77	1.1/0.1
MW-9	04/24/2008	1,900	NA	36	6.9	160	151	NA	65	NA	NA	NA	NA	NA	NA	NA	65.55	35.43	30.12	2.87/2.28
MW-9	08/26/2008	720	NA	14	1.6	68	39	NA	46	<2.0	<2.0	<2.0	86	NA	NA	<100	65.55	38.97	26.58	1.85/0.67
MW-9	12/29/2008	1,200	NA	10	23	69	190	NA	28	NA	NA	NA	NA	NA	NA	NA	65.55	39.50	26.05	2.59/3.31

WELL CONCENTRATIONS
Shell-branded Service Station
1285 Bancroft Avenue
San Leandro, CA

Well ID	Date	TPPH (ug/L)	TEPH (ug/L)	B (ug/L)	T (ug/L)	E (ug/L)	X (ug/L)	MTBE 8020 (ug/L)	MTBE 8260 (ug/L)	DIPE (ug/L)	ETBE (ug/L)	TAME (ug/L)	TBA (ug/L)	1,2- DCA (ug/L)	EDB (ug/L)	Ethanol (ug/L)	TOC (MSL)	Depth to Water (ft.)	GW Elevation (MSL)	DO Residual (ppm)
MW-9	02/05/2009	590	NA	5.8	8.4	36	100	NA	14	NA	NA	NA	NA	NA	NA	NA	65.55	39.48	26.07	2.97/2.36
MW-9	04/20/2009	2,500	NA	52	13	190	240	NA	65	NA	NA	NA	NA	NA	NA	NA	65.55	35.52	30.03	NA
MW-9	09/01/2009	910	NA	27	3.7	54	34	NA	45	NA	NA	NA	NA	NA	NA	NA	65.55	39.23	26.32	1.73/0.41
MW-9	10/07/2009	1,200	NA	36	4.6	72	43	NA	68	<2.0	<2.0	<2.0	100	NA	NA	<100	65.55	39.90	25.65	1.52/0.72
MW-10	03/15/2004	NA	NA	NA	NA	NA	NA	NA	NA	NA	NA	NA	NA	NA	NA	NA	64.36	32.74	31.62	NA
MW-10	04/09/2004	<50	NA	<0.50	<0.50	<0.50	<1.0	NA	17	NA	NA	NA	NA	NA	NA	NA	64.36	33.20	31.16	1.6/1.0
MW-10	07/13/2004	<50	NA	<0.50	<0.50	<0.50	<1.0	NA	130	<2.0	<2.0	<2.0	<5.0	NA	NA	<50	64.36	36.05	28.31	1.95/2.04
MW-10	11/05/2004	140 k	NA	<0.50	<0.50	<0.50	<1.0	NA	55	NA	NA	NA	NA	NA	NA	NA	64.36	37.16	27.20	2.8/3.4
MW-10	01/10/2005	60 k	NA	<0.50	<0.50	<0.50	<1.0	NA	22	NA	NA	NA	NA	NA	NA	NA	64.36	34.48	29.88	0.3/0.2
MW-10	04/11/2005	<50	NA	<0.50	<0.50	<0.50	<1.0	NA	40	NA	NA	NA	NA	NA	NA	NA	64.36	30.01	34.35	0.06/0.04
MW-10	07/12/2005	51 k	NA	<0.50	<0.50	<0.50	<1.0	NA	31	<2.0	<2.0	<2.0	290	NA	NA	<50	64.36	32.40	31.96	1.9/1.9
MW-10	10/21/2005	63 k	NA	<0.50	<0.50	<0.50	<1.0	NA	7.2	NA	NA	NA	NA	NA	NA	NA	64.36	35.54	28.82	0.3/0.5
MW-10	01/09/2006	69	NA	<0.50	<0.50	<0.50	<0.50	NA	9.0	NA	NA	NA	NA	NA	NA	NA	64.36	31.90	32.46	0.2/0.2
MW-10	04/17/2006	<50.0	NA	<0.500	<0.500	<0.500	<0.500	NA	31.6	NA	NA	NA	NA	NA	NA	NA	64.36	26.82	37.54	0.68/1.26
MW-10	07/13/2006	<50.0	NA	<0.500	<0.500	<0.500	<1.50	NA	2.36	<0.500	<0.500	<0.500	25.2	NA	NA	<50.0	64.36	30.56	33.80	0.65/1.39
MW-10	10/19/2006	<50.0	NA	<0.500	<0.500	<0.500	0.650 j,n	NA	6.72	<0.500	NA	NA	NA	<0.500	<0.500	NA	64.36	34.20	30.16	0.75/1.2
MW-10	01/02/2007	<50	NA	<0.50	<0.50	<0.50	<1.0	NA	14	<2.0	<2.0	<2.0	420	<0.50	<0.50	NA	64.36	34.27	30.09	0.42/0.87
MW-10	04/20/2007	130 p	NA	3.8	<1.0	0.14 r	<1.0	NA	11	<2.0	<2.0	<2.0	610	<0.50	<1.0	<100	64.36	33.98	30.38	0.04/0.03
MW-10	07/19/2007	150 p	NA	<0.50	<1.0	<1.0	<1.0	NA	11	<2.0	<2.0	<2.0	380	<0.50	<1.0	<100	64.36	36.28	28.08	0.10/0.41
MW-10	10/17/2007	260 p	NA	<0.50	<1.0	<1.0	<1.0	NA	35	<2.0	<2.0	<2.0	470	<0.50	<1.0	<100	64.36	37.54	26.82	0.10/0.14
MW-10	01/10/2008	55 p	NA	<0.50	<0.50	<0.50	<0.50	NA	4.9	<0.50	<0.50	<0.50	<10	<0.50	<0.50	<50	64.36	35.90	28.46	0.6/0.3
MW-10	04/24/2008	<50	NA	<0.50	<1.0	<1.0	<1.0	NA	8.6	NA	NA	NA	NA	NA	NA	NA	64.36	34.36	30.00	0.69/1.62
MW-10	08/26/2008	83	NA	<0.50	<1.0	<1.0	<1.0	NA	20	<2.0	<2.0	<2.0	71	NA	NA	<100	64.36	37.82	26.54	0.18/0.32
MW-10	12/29/2008	Insufficient water		NA	NA	NA	NA	NA	NA	NA	NA	NA	NA	NA	NA	NA	64.36	38.94	25.42	NA
MW-10	02/05/2009	Insufficient water		NA	NA	NA	NA	NA	NA	NA	NA	NA	NA	NA	NA	NA	64.36	38.20	26.16	NA
MW-10	04/20/2009	<50	NA	0.62	<1.0	<1.0	<1.0	NA	6.4	NA	NA	NA	NA	NA	NA	NA	64.36	34.61	29.75	NA
MW-10	09/01/2009	Dry	NA	NA	NA	NA	NA	NA	NA	NA	NA	NA	NA	NA	NA	NA	64.36	NA	NA	NA
MW-10	10/07/2009	Dry	NA	NA	NA	NA	NA	NA	NA	NA	NA	NA	NA	NA	NA	NA	64.36	NA	NA	NA
MW-11	03/15/2004	NA	NA	NA	NA	NA	NA	NA	NA	NA	NA	NA	NA	NA	NA	NA	63.54	32.05	31.49	NA
MW-11	04/09/2004	<50	NA	<0.50	0.64	1.6	3.8	NA	<0.50	NA	NA	NA	NA	NA	NA	NA	63.54	32.51	31.03	2.3/4.3
MW-11	07/13/2004	<50	NA	<0.50	<0.50	<0.50	<1.0	NA	<0.50	<2.0	<2.0	<2.0	<5.0	NA	NA	<50	63.54	32.79	30.75	1.73/2.10
MW-11	11/05/2004	<50	NA	<0.50	<0.50	<0.50	<1.0	NA	<0.50	NA	NA	NA	NA	NA	NA	NA	63.54	36.44	27.10	4.8/6.2

WELL CONCENTRATIONS
Shell-branded Service Station
1285 Bancroft Avenue
San Leandro, CA

Well ID	Date	TPPH (ug/L)	TEPH (ug/L)	B (ug/L)	T (ug/L)	E (ug/L)	X (ug/L)	MTBE 8020 (ug/L)	MTBE 8260 (ug/L)	DIPE (ug/L)	ETBE (ug/L)	TAME (ug/L)	TBA (ug/L)	1,2- DCA (ug/L)	EDB (ug/L)	Ethanol (ug/L)	TOC (MSL)	Depth to Water (ft.)	GW Elevation (MSL)	DO Residual (ppm)
MW-11	01/10/2005	<50	NA	<0.50	<0.50	<0.50	<1.0	NA	<0.50	NA	NA	NA	NA	NA	NA	NA	63.54	33.70	29.84	3.2/3.4
MW-11	04/11/2005	<50	NA	<0.50	<0.50	<0.50	<1.0	NA	<0.50	NA	NA	NA	NA	NA	NA	NA	63.54	29.48	34.06	0.24/0.19
MW-11	07/12/2005	<50	NA	<0.50	<0.50	<0.50	<1.0	NA	<0.50	<2.0	<2.0	<2.0	<5.0	NA	NA	<50	63.54	31.72	31.82	3.9/5.2
MW-11	10/21/2005	<50	NA	<0.50	<0.50	<0.50	<1.0	NA	<0.50	NA	NA	NA	NA	NA	NA	NA	63.54	35.00	28.54	1.1/3.8
MW-11	01/09/2006	<50	NA	<0.50	<0.50	<0.50	<0.50	NA	<0.50	NA	NA	NA	NA	NA	NA	NA	63.54	31.18	32.36	2.6/3.8
MW-11	04/17/2006	<50.0	NA	<0.500	<0.500	<0.500	<0.500	NA	<0.500	NA	NA	NA	NA	NA	NA	NA	63.54	26.16	37.38	4.15/5.06
MW-11	07/13/2006	<50.0	NA	<0.500	<0.500	<0.500	<1.50	NA	<0.500	<0.500	<0.500	<0.500	<10.0	NA	NA	<50.0	63.54	30.00	33.54	3.50/5.45
MW-11	10/19/2006	<50.0	NA	<0.500	<0.500	<0.500	0.570 j,n	NA	<0.500	<0.500	NA	NA	NA	<0.500	<0.500	NA	63.54	33.50	30.04	3.9/4.3
MW-11	01/02/2007	<50	NA	<0.50	<0.50	<0.50	<1.0	NA	<0.50	<2.0	<2.0	<2.0	<5.0	<0.50	<0.50	NA	63.54	33.57	29.97	2.39/3.17
MW-11	04/20/2007	<50 p	NA	<0.50	<1.0	<1.0	<1.0	NA	<1.0	<2.0	<2.0	<2.0	<10	<0.50	<1.0	<100	63.54	33.33	30.21	2.62/2.08
MW-11	07/19/2007	<50 p	NA	<0.50	0.33 r	<1.0	0.57 r	NA	<1.0	<2.0	<2.0	<2.0	<10	<0.50	<1.0	120	63.54	35.56	27.98	3.37/1.16
MW-11	10/17/2007	<50 p	NA	<0.50	<1.0	<1.0	<1.0	NA	<1.0	<2.0	<2.0	<2.0	<10	<0.50	<1.0	<100	63.54	36.78	26.76	3.05/2.98
MW-11	01/10/2008	<50 p	NA	<0.50	<0.50	<0.50	<0.50	NA	<0.50	<0.50	<0.50	<0.50	<10	<0.50	<0.50	<50	63.54	35.12	28.42	1.9/2.2
MW-11	04/24/2008	<50	NA	<0.50	<1.0	<1.0	<1.0	NA	<1.0	NA	NA	NA	NA	NA	NA	NA	63.54	33.79	29.75	4.44/4.36
MW-11	08/26/2008	<50	NA	<0.50	<1.0	<1.0	<1.0	NA	<1.0	<2.0	<2.0	<2.0	<10	NA	NA	<100	63.54	36.71	26.83	2.22/1.36
MW-11	12/29/2008	<50	NA	<0.50	<1.0	<1.0	<1.0	NA	<1.0	NA	NA	NA	NA	NA	NA	NA	63.54	37.79	25.75	0.33/5.41
MW-11	02/05/2009	<50	NA	<0.50	<1.0	<1.0	<1.0	NA	<1.0	NA	NA	NA	NA	NA	NA	NA	63.54	37.33	26.21	3.01/1.26
MW-11	04/20/2009	<50	NA	<0.50	<1.0	<1.0	<1.0	NA	<1.0	NA	NA	NA	NA	NA	NA	NA	63.54	33.93	29.61	NA
MW-11	09/01/2009	<50	NA	<0.50	<1.0	<1.0	<1.0	NA	<1.0	NA	NA	NA	NA	NA	NA	NA	63.54	37.69	25.85	0.54/0.39
MW-11	10/07/2009	<50	NA	<0.50	<1.0	<1.0	<1.0	NA	<1.0	<2.0	<2.0	<2.0	<10	NA	NA	<100	63.54	38.21	25.33	0.41/0.47
MW-12	03/15/2004	NA	NA	NA	NA	NA	NA	NA	NA	NA	NA	NA	NA	NA	NA	NA	65.58	33.97	31.61	NA
MW-12	04/09/2004	<50	NA	<0.50	<0.50	<0.50	<1.0	NA	<0.50	NA	NA	NA	NA	NA	NA	NA	65.58	34.60	30.98	3.4/5.7
MW-12	07/13/2004	<50	NA	<0.50	<0.50	<0.50	<1.0	NA	<0.50	<2.0	<2.0	<2.0	<5.0	NA	NA	<50	65.58	37.15	28.43	2.13/2.57
MW-12	11/05/2004	<50	NA	<0.50	<0.50	<0.50	<1.0	NA	<0.50	NA	NA	NA	NA	NA	NA	NA	65.58	38.39	27.19	5.4/6.3
MW-12	01/10/2005	<50	NA	<0.50	<0.50	<0.50	<1.0	NA	<0.50	NA	NA	NA	NA	NA	NA	NA	65.58	35.54	30.04	5.6/4.5
MW-12	04/11/2005	<50	NA	<0.50	<0.50	<0.50	<1.0	NA	<0.50	NA	NA	NA	NA	NA	NA	NA	65.58	31.36	34.22	0.26/0.31
MW-12	07/12/2005	<50	NA	<0.50	<0.50	<0.50	<1.0	NA	<0.50	<2.0	<2.0	<2.0	<5.0	NA	NA	<50	65.58	33.68	31.90	4.8/5.3
MW-12	10/21/2005	<50	NA	<0.50	<0.50	<0.50	<1.0	NA	<0.50	NA	NA	NA	NA	NA	NA	NA	65.58	36.81	28.77	3.5/4.5
MW-12	01/09/2006	<50	NA	<0.50	<0.50	<0.50	<0.50	NA	<0.50	NA	NA	NA	NA	NA	NA	NA	65.58	33.02	32.56	1.5/4.0
MW-12	04/17/2006	<50.0	NA	<0.500	<0.500	<0.500	<0.500	NA	<0.500	NA	NA	NA	NA	NA	NA	NA	65.58	28.06	37.52	6.09/5.41
MW-12	07/13/2006	<50.0	NA	<0.500	<0.500	<0.500	<1.50	NA	<0.500	<0.500	<0.500	<0.500	<10.0	NA	NA	<50.0	65.58	32.03	33.55	3.65/4.12
MW-12	10/19/2006	<50.0	NA	<0.500	<0.500	<0.500	1.33	NA	<0.500	<0.500	NA	NA	NA	<0.500	<0.500	NA	65.58	35.47	30.11	5.8/5.7
MW-12	01/02/2007	<50	NA	<0.50	<0.50	<0.50	<1.0	NA	<0.50	<2.0	<2.0	<2.0	<5.0	<0.50	<0.50	NA	65.58	35.50	30.08	2.1/3.6

WELL CONCENTRATIONS
Shell-branded Service Station
1285 Bancroft Avenue
San Leandro, CA

Well ID	Date	TPPH (ug/L)	TEPH (ug/L)	B (ug/L)	T (ug/L)	E (ug/L)	X (ug/L)	MTBE 8020 (ug/L)	MTBE 8260 (ug/L)	DIPE (ug/L)	ETBE (ug/L)	TAME (ug/L)	TBA (ug/L)	1,2- DCA (ug/L)	EDB (ug/L)	Ethanol (ug/L)	TOC (MSL)	Depth to Water (ft.)	GW Elevation (MSL)	DO Reading (ppm)
MW-12	04/20/2007	<50 p	NA	<0.50	<1.0	<1.0	<1.0	NA	<1.0	<2.0	<2.0	<2.0	<10	<0.50	<1.0	<100	65.58	35.25	30.33	3.59/4.12
MW-12	07/19/2007	<50 p	NA	<0.50	0.29 r	<1.0	<1.0	NA	<1.0	<2.0	<2.0	<2.0	<10	<0.50	<1.0	110	65.58	37.57	28.01	0.11/2.64
MW-12	10/17/2007	<50 p	NA	<0.50	<1.0	<1.0	<1.0	NA	<1.0	<2.0	<2.0	<2.0	<10	<0.50	<1.0	<100	65.58	38.76	26.82	1.47/2.17
MW-12	01/10/2008	<50 p	NA	<0.50	<0.50	<0.50	<0.50	NA	<0.50	<0.50	<0.50	<0.50	<10	<0.50	<0.50	<50	65.58	37.02	28.56	2.6/2.1
MW-12	04/24/2008	<50	NA	<0.50	<1.0	<1.0	<1.0	NA	<1.0	NA	NA	NA	NA	NA	NA	NA	65.58	35.71	29.87	4.88/4.26
MW-12	08/26/2008	<50	NA	<0.50	<1.0	<1.0	<1.0	NA	<1.0	<2.0	<2.0	<2.0	<10	NA	NA	<100	65.58	38.10	27.48	0.29/1.62
MW-12	12/29/2008	<50	NA	<0.50	<1.0	<1.0	<1.0	NA	<1.0	NA	NA	NA	NA	NA	NA	NA	65.58	39.77	25.81	0.66/4.93
MW-12	02/05/2009	<50	NA	<0.50	<1.0	<1.0	<1.0	NA	<1.0	NA	NA	NA	NA	NA	NA	NA	65.58	38.16	27.42	0.26/0.21
MW-12	04/20/2009	<50	NA	<0.50	<1.0	<1.0	<1.0	NA	<1.0	NA	NA	NA	NA	NA	NA	NA	65.58	35.90	29.68	NA
MW-12	09/01/2009	<50	NA	<0.50	<1.0	<1.0	<1.0	NA	<1.0	NA	NA	NA	NA	NA	NA	NA	65.58	39.62	25.96	0.39/0.36
MW-12	10/07/2009	<50	NA	<0.50	<1.0	<1.0	<1.0	NA	<1.0	<2.0	<2.0	<2.0	<10	NA	NA	<100	65.58	39.99	25.59	0.37/0.42

IW-1	06/04/1999	<50.0	NA	<0.500	<0.500	<0.500	<0.500	<5.00	<2.00	NA	NA	NA	NA	NA	NA	NA	NA	NA	NA	NA
IW-1	07/22/1999	<50.0	NA	<0.500	<0.500	<0.500	<0.500	<5.00	<2.00	NA	NA	NA	NA	NA	NA	NA	NA	NA	NA	NA
IW-1	12/08/1999	<50.0	NA	<0.500	<0.500	<0.500	<0.500	<5.00	NA	NA	NA	NA	NA	NA	NA	NA	NA	NA	NA	NA
IW-1	01/07/2000	<50.0	NA	<0.500	<0.500	<0.500	<0.500	<2.50	NA	NA	NA	NA	NA	NA	NA	NA	NA	NA	NA	NA
IW-1	04/05/2000	<50.0	NA	<0.500	<0.500	<0.500	<0.500	<2.50	NA	NA	NA	NA	NA	NA	NA	NA	NA	27.85	NA	NA
IW-1	07/12/2000	<50.0	NA	<0.500	<0.500	<0.500	<0.500	<2.50	NA	NA	NA	NA	NA	NA	NA	NA	NA	NA	NA	NA
IW-1	10/19/2000	<50.0	NA	<0.500	<0.500	<0.500	<0.500	<2.50	NA	NA	NA	NA	NA	NA	NA	NA	NA	NA	NA	1.7/1.8
IW-1	01/15/2001	<50.0	NA	<0.500	<0.500	<0.500	<0.500	<2.50	NA	NA	NA	NA	NA	NA	NA	NA	NA	34.35	NA	1.0/1.2
IW-1	04/30/2001	<50	NA	<0.50	<0.50	<0.50	<0.50	NA	<5.0	NA	NA	NA	NA	NA	NA	NA	NA	31.74	NA	1.4/3.8
IW-1	07/20/2001	<50	NA	<0.50	<0.50	<0.50	<0.50	NA	<5.0	NA	NA	NA	NA	NA	NA	NA	NA	34.38	NA	3.0/4.0
IW-1	10/24/2001	<50	NA	<0.50	<0.50	<0.50	<0.50	NA	<5.0	NA	NA	NA	NA	NA	NA	NA	NA	36.28	NA	5.8/7.0
IW-1	01/03/2002	<50	NA	<0.50	<0.50	<0.50	<0.50	NA	<5.0	NA	NA	NA	NA	NA	NA	NA	NA	31.96	NA	3.1/3.1
IW-1	04/05/2002	<50	NA	<0.50	<0.50	<0.50	<0.50	NA	<5.0	NA	NA	NA	NA	NA	NA	NA	NA	32.00	NA	2.8/2.9
IW-1	07/11/2002	<50	NA	<0.50	<0.50	<0.50	<0.50	NA	<5.0	NA	NA	NA	NA	NA	NA	NA	NA	33.22	NA	4.6/4.6
IW-1	10/28/2002	<50	NA	<0.50	<0.50	<0.50	<0.50	NA	<5.0	NA	NA	NA	NA	NA	NA	NA	NA	35.55	NA	1.7/1.9
IW-1	01/07/2003	<50	NA	<0.50	<0.50	<0.50	<0.50	NA	<5.0	NA	NA	NA	NA	NA	NA	NA	NA	31.20 h	NA	1.4/1.0
IW-1	04/14/2003	<50	NA	<0.50	<0.50	<0.50	<1.0	NA	<5.0	NA	NA	NA	NA	NA	NA	NA	NA	32.35	NA	3.9/4.3
IW-1	07/01/2003	<50	NA	<0.50	<0.50	<0.50	<1.0	NA	0.64	<2.0	<2.0	<2.0	<5.0	<0.50	<0.50	<50	NA	33.03	NA	3.7/4.9
IW-1	10/08/2003	<50	NA	1.1	<0.50	3.5	5.7	NA	19	NA	NA	NA	NA	NA	NA	NA	NA	35.75	NA	3.8/4.8
IW-1	01/15/2004	<50	NA	<0.50	<0.50	<0.50	<1.0	NA	<0.50	NA	NA	NA	NA	NA	NA	NA	NA	i	NA	4.0/6.0
IW-1	04/09/2004	<50	NA	<0.50	<0.50	<0.50	<1.0	NA	<0.50	NA	NA	NA	NA	NA	NA	NA	NA	32.04	NA	4.0/5.1
IW-1	07/13/2004	<50	NA	<0.50	<0.50	<0.50	<1.0	NA	<0.50	<2.0	<2.0	<2.0	<5.0	NA	NA	<50	NA	35.21	NA	5.2/5.72

WELL CONCENTRATIONS
Shell-branded Service Station
1285 Bancroft Avenue
San Leandro, CA

Well ID	Date	TPPH (ug/L)	TEPH (ug/L)	B (ug/L)	T (ug/L)	E (ug/L)	X (ug/L)	MTBE 8020 (ug/L)	MTBE 8260 (ug/L)	DIPE (ug/L)	ETBE (ug/L)	TAME (ug/L)	TBA (ug/L)	1,2- DCA (ug/L)	EDB (ug/L)	Ethanol (ug/L)	TOC (MSL)	Depth to Water (ft.)	GW Elevation (MSL)	DO (ppm)
IW-1	11/05/2004	<50	NA	<0.50	<0.50	<0.50	<1.0	NA	<0.50	NA	NA	NA	NA	NA	NA	NA	NA	35.96	NA	5.3/5.9
IW-1	01/10/2005	<50	NA	<0.50	<0.50	<0.50	<1.0	NA	<0.50	NA	NA	NA	NA	NA	NA	NA	NA	33.08	NA	4.8/3.7
IW-1	04/11/2005	<50	NA	<0.50	<0.50	<0.50	<1.0	NA	<0.50	NA	NA	NA	NA	NA	NA	NA	NA	32.03	NA	3.76/3.14
IW-1	07/12/2005	<50	NA	<0.50	<0.50	<0.50	<1.0	NA	<0.50	<2.0	<2.0	<2.0	<5.0	NA	NA	<50	NA	31.32	NA	5.3/5.8
IW-1	10/21/2005	<50	NA	<0.50	<0.50	<0.50	<1.0	NA	<0.50	NA	NA	NA	NA	NA	NA	NA	63.12	34.49	28.63	4.5/5.1
IW-1	01/09/2006	<50	NA	<0.50	<0.50	<0.50	<0.50	NA	<0.50	NA	NA	NA	NA	NA	NA	NA	63.12	30.55	32.57	5.6/5.1
IW-1	04/17/2006	<50.0	NA	<0.500	<0.500	<0.500	<0.500	NA	<0.500	NA	NA	NA	NA	NA	NA	NA	63.12	25.58	37.54	5.00/5.17
IW-1	07/13/2006	<50.0	NA	<0.500	<0.500	<0.500	<1.50	NA	<0.500	<0.500	<0.500	<0.500	<10.0	NA	NA	<50.0	63.12	29.60	33.52	4.81/4.89
IW-1	10/19/2006	<50.0	NA	<0.500	<0.500	<0.500	1.14	NA	<0.500	<0.500	NA	NA	NA	<0.500	<0.500	NA	63.12	32.85	30.27	4.6/4.8
IW-1	01/02/2007	NA	NA	NA	NA	NA	NA	NA	NA	NA	NA	NA	NA	NA	NA	NA	63.12	33.15	29.97	NA
IW-1	04/20/2007	<50 p	NA	<0.50	<1.0	<1.0	<1.0	NA	<1.0	<2.0	<2.0	<2.0	<10	<0.50	<1.0	<100	63.12	32.88	30.24	4.86/5.02
IW-1	07/19/2007	<50 p	NA	<0.50	<1.0	<1.0	<1.0	NA	<1.0	<2.0	<2.0	<2.0	<10	<0.50	<1.0	210	63.12	35.07	28.05	6.78/4.49
IW-1	10/17/2007	<50 p	NA	<0.50	<1.0	<1.0	<1.0	NA	<1.0	<2.0	<2.0	<2.0	<10	<0.50	<1.0	<100	63.12	36.42	26.70	3.98/5.12
IW-1	01/10/2008	<50 p	NA	<0.50	<0.50	<0.50	<0.50	NA	<0.50	<0.50	<0.50	<0.50	<10	<0.50	<0.50	<50	63.12	34.58	28.54	0.8/2.2
IW-1	04/24/2008	<50	NA	<0.50	<1.0	<1.0	<1.0	NA	<1.0	NA	NA	NA	NA	NA	NA	NA	63.12	30.32	32.80	4.11/3.90
IW-1	08/26/2008	<50	NA	<0.50	<1.0	<1.0	<1.0	NA	<1.0	<2.0	<2.0	<2.0	<10	NA	NA	<100	63.12	36.52	26.60	3.20/2.91
IW-1	12/29/2008	<50	NA	<0.50	<1.0	<1.0	<1.0	NA	<1.0	NA	NA	NA	NA	NA	NA	NA	63.12	39.08	24.04	0.49/5.03
IW-1	02/05/2009	<50	NA	<0.50	<1.0	<1.0	<1.0	NA	<1.0	NA	NA	NA	NA	NA	NA	NA	63.12	36.50	26.62	3.68
IW-1	04/20/2009	<50	NA	<0.50	<1.0	<1.0	<1.0	NA	<1.0	NA	NA	NA	NA	NA	NA	NA	63.12	33.34	29.78	NA
IW-1	09/01/2009	<50	NA	<0.50	<1.0	<1.0	<1.0	NA	<1.0	NA	NA	NA	NA	NA	NA	NA	63.12	37.12	26.00	4.44/4.29
IW-1	10/07/2009	<50	NA	<0.50	<1.0	<1.0	<1.0	NA	<1.0	<2.0	<2.0	<2.0	<10	NA	NA	<100	63.12	37.84	25.28	3.24/3.44

WELL CONCENTRATIONS
Shell-branded Service Station
1285 Bancroft Avenue
San Leandro, CA

Well ID	Date	TPPH (ug/L)	TEPH (ug/L)	B (ug/L)	T (ug/L)	E (ug/L)	X (ug/L)	MTBE 8020 (ug/L)	MTBE 8260 (ug/L)	DIPE (ug/L)	ETBE (ug/L)	TAME (ug/L)	TBA (ug/L)	1,2- DCA (ug/L)	EDB (ug/L)	Ethanol (ug/L)	TOC (MSL)	Depth to Water (ft.)	GW Elevation (MSL)	DO Reading (ppm)
---------	------	----------------	----------------	-------------	-------------	-------------	-------------	------------------------	------------------------	----------------	----------------	----------------	---------------	-----------------------	---------------	-------------------	--------------	----------------------------	--------------------------	------------------------

Abbreviations:

TPPH = Total petroleum hydrocarbons as gasoline by EPA Method 8260B; prior to April 30, 2001, analyzed by EPA Method 8015.

TEPH = Total petroleum hydrocarbons as diesel by modified EPA Method 8015.

BTEX = Benzene, toluene, ethylbenzene, xylenes by EPA Method 8260B; prior to April 30, 2001, analyzed by EPA Method 8020.

MTBE = Methyl tertiary butyl ether

DIPE = Di-isopropyl ether, analyzed by EPA Method 8260B.

ETBE = Ethyl tertiary butyl ether, analyzed by EPA Method 8260B.

TAME = Tertiary amyl methyl ether, analyzed by EPA Method 8260B.

TBA = Tertiary butyl alcohol or Tertiary butanol, analyzed by EPA Method 8260B.

1,2-DCA = 1,2-Dichloroethane, analyzed by EPA Method 8260B.

EDB = Ethylene Dibromide, analyzed by EPA Method 8260B.

TOC = Top of Casing Elevation

SPH = Separate-Phase Hydrocarbons

GW = Groundwater

DO = Dissolved Oxygen

ug/L = Parts per billion

ppm = Parts per million

MSL = Mean sea level

ft. = Feet

<n = Below detection limit

(D) = Duplicate sample

n/n = Pre-purge/post-purge DO reading.


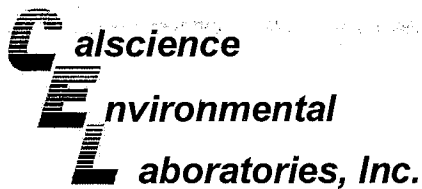
NA = Not applicable

WELL CONCENTRATIONS
Shell-branded Service Station
1285 Bancroft Avenue
San Leandro, CA

Well ID	Date	TPPH (ug/L)	TEPH (ug/L)	B (ug/L)	T (ug/L)	E (ug/L)	X (ug/L)	MTBE 8020 (ug/L)	MTBE 8260 (ug/L)	DIPE (ug/L)	ETBE (ug/L)	TAME (ug/L)	TBA (ug/L)	1,2- DCA (ug/L)	EDB (ug/L)	Ethanol (ug/L)	TOC (MSL)	Depth to Water (ft.)	GW Elevation (MSL)	DO Reading (ppm)
---------	------	----------------	----------------	-------------	-------------	-------------	-------------	------------------------	------------------------	----------------	----------------	----------------	---------------	-----------------------	---------------	-------------------	--------------	----------------------------	--------------------------	------------------------

Notes:

- a = Chromatogram pattern indicated an unidentified hydrocarbon.
 - b = Equipment blank contained 80 ug/L TPH-G, 1.2 ug/L benzene, 17 ug/L toluene, 3.2 ug/L ethylbenzene, 16 ug/L xylenes, and 15 ug/L MTBE.
 - c = Sample was analyzed outside the EPA recommended holding time.
 - d = DO Reading not taken.
 - e = Result was generated out of hold time.
 - f = Stinger broke off in well; removed on subsequent return trip.
 - g = Unable to complete sample due to equipment failure.
 - h = Depth to water at five minutes purge time.
 - i = Unable to gauge; sounder will not fit down access port.
 - j = Result may be elevated due to carry over from previously analyzed sample.
 - k = Quantity of unknown hydrocarbons in sample based on gasoline.
 - l = The concentration reported reflect(s) individual or discrete unidentified peaks not matching a typical fuel pattern.
 - m = The concentration indicated for this analyte is an estimated value above the calibration range of the instrument.
 - n = Insufficient sample available for reanalysis.
 - o = Concentration exceeds the calibration range and therefore result is semi-quantitative.
 - p = Analyzed by EPA Method 8015B (M).
 - q = The sample chromatographic pattern for TPH does not match the chromatographic pattern of the specified standard. Quantitation of the unknown hydrocarbon(s) in the sample was based upon the specified standard.
 - r = Analyte was detected at a concentration below the reporting limit and above the laboratory method detection limit. Reported value is estimated.
 - * = Pre-purge samples.
- Ethanol analyzed by EPA Method 8260B.
 TOC elevation of wells MW-1, MW-2, and MW-3 resurveyed March 29, 1994.
 Site surveyed on June 21, 1999 by Virgil Chavez Land Surveying of Vallejo, CA.
 Site surveyed on March 14, 2002 by Virgil Chavez Land Surveying of Vallejo, CA.
 Wells MW-9, MW-10, MW-11, and MW-12 surveyed on February 24, 2004 by Virgil Chavez Land Surveying of Vallejo, CA.
 Well "Irrigation Well" surveyed on October 25, 2005 by Virgil Chavez Land Surveying of Vallejo, CA.
 Well "IW-1" previously named "Irrigation Well."



October 21, 2009

Michael Ninokata
Blaine Tech Services, Inc.
1680 Rogers Avenue
San Jose, CA 95112-1105

Subject: **Calscience Work Order No.:** 09-10-0877
Client Reference: 1285 Bancroft Ave., San Leandro, CA

Dear Client:

Enclosed is an analytical report for the above-referenced project. The samples included in this report were received 10/10/2009 and analyzed in accordance with the attached chain-of-custody.

Unless otherwise noted, all analytical testing was accomplished in accordance with the guidelines established in our Quality Systems Manual, applicable standard operating procedures, and other related documentation. The original report of subcontracted analysis, if any, is provided herein, and follows the standard Calscience data package. The results in this analytical report are limited to the samples tested and any reproduction thereof must be made in its entirety.

If you have any questions regarding this report, please do not hesitate to contact the undersigned.

Sincerely,

A handwritten signature in cursive script that reads "Philip Samelle for".

Calscience Environmental
Laboratories, Inc.
Xuan H. Dang
Project Manager

Analytical Report



Blaine Tech Services, Inc.
 1680 Rogers Avenue
 San Jose, CA 95112-1105

Date Received: 10/10/09
 Work Order No: 09-10-0877
 Preparation: EPA 5030B
 Method: LUFT GC/MS / EPA 8260B
 Units: ug/L

Project: 1285 Bancroft Ave., San Leandro, CA

Page 1 of 5

Client Sample Number	Lab Sample Number	Date/Time Collected	Matrix	Instrument	Date Prepared	Date/Time Analyzed	QC Batch ID
MW-1A	09-10-0877-1-B	10/07/09 12:20	Aqueous	GC/MS OO	10/15/09	10/15/09 21:54	091015L01

Parameter	Result	RL	DF	Qual	Parameter	Result	RL	DF	Qual
Benzene	3.9	0.50	1		Diisopropyl Ether (DIPE)	ND	2.0	1	
Ethylbenzene	16	1.0	1		Ethyl-t-Butyl Ether (ETBE)	ND	2.0	1	
Toluene	ND	1.0	1		Tert-Amyl-Methyl Ether (TAME)	ND	2.0	1	
Xylenes (total)	1.6	1.0	1		Ethanol	ND	100	1	
Methyl-t-Butyl Ether (MTBE)	40	1.0	1		TPPH	500	50	1	
Tert-Butyl Alcohol (TBA)	69	10	1						
Surrogates:	REC (%)	Control Limits		Qual	Surrogates:	REC (%)	Control Limits		Qual
Dibromofluoromethane	103	80-132			1,2-Dichloroethane-d4	104	80-141		
Toluene-d8	104	80-120			Toluene-d8-TPPH	100	88-112		
1,4-Bromofluorobenzene	101	76-120							

Client Sample Number	Lab Sample Number	Date/Time Collected	Matrix	Instrument	Date Prepared	Date/Time Analyzed	QC Batch ID
MW-1B	09-10-0877-2-B	10/07/09 10:15	Aqueous	GC/MS OO	10/15/09	10/15/09 22:21	091015L01

Parameter	Result	RL	DF	Qual	Parameter	Result	RL	DF	Qual
Benzene	ND	0.50	1		Diisopropyl Ether (DIPE)	ND	2.0	1	
Ethylbenzene	ND	1.0	1		Ethyl-t-Butyl Ether (ETBE)	ND	2.0	1	
Toluene	ND	1.0	1		Tert-Amyl-Methyl Ether (TAME)	ND	2.0	1	
Xylenes (total)	ND	1.0	1		Ethanol	ND	100	1	
Methyl-t-Butyl Ether (MTBE)	ND	1.0	1		TPPH	ND	50	1	
Tert-Butyl Alcohol (TBA)	ND	10	1						
Surrogates:	REC (%)	Control Limits		Qual	Surrogates:	REC (%)	Control Limits		Qual
Dibromofluoromethane	104	80-132			1,2-Dichloroethane-d4	103	80-141		
Toluene-d8	100	80-120			Toluene-d8-TPPH	97	88-112		
1,4-Bromofluorobenzene	94	76-120							

Client Sample Number	Lab Sample Number	Date/Time Collected	Matrix	Instrument	Date Prepared	Date/Time Analyzed	QC Batch ID
MW-2A	09-10-0877-3-B	10/07/09 10:35	Aqueous	GC/MS OO	10/15/09	10/15/09 22:48	091015L01

Parameter	Result	RL	DF	Qual	Parameter	Result	RL	DF	Qual
Benzene	5.0	0.50	1		Diisopropyl Ether (DIPE)	ND	2.0	1	
Ethylbenzene	41	1.0	1		Ethyl-t-Butyl Ether (ETBE)	ND	2.0	1	
Toluene	ND	1.0	1		Tert-Amyl-Methyl Ether (TAME)	ND	2.0	1	
Xylenes (total)	39	1.0	1		Ethanol	ND	100	1	
Methyl-t-Butyl Ether (MTBE)	58	1.0	1		TPPH	4300	250	5	
Tert-Butyl Alcohol (TBA)	ND	10	1						
Surrogates:	REC (%)	Control Limits		Qual	Surrogates:	REC (%)	Control Limits		Qual
Dibromofluoromethane	102	80-132			1,2-Dichloroethane-d4	102	80-141		
Toluene-d8	111	80-120			Toluene-d8-TPPH	106	88-112		
1,4-Bromofluorobenzene	104	76-120							

RL - Reporting Limit , DF - Dilution Factor , Qual - Qualifiers

Blaine Tech Services, Inc.
1680 Rogers Avenue
San Jose, CA 95112-1105

Date Received: 10/10/09
Work Order No: 09-10-0877
Preparation: EPA 5030B
Method: LUFT GC/MS / EPA 8260B
Units: ug/L

Project: 1285 Bancroft Ave., San Leandro, CA

Page 2 of 5

Client Sample Number	Lab Sample Number	Date/Time Collected	Matrix	Instrument	Date Prepared	Date/Time Analyzed	QC Batch ID
MW-3A	09-10-0877-4-A	10/07/09 11:30	Aqueous	GC/MS OO	10/14/09	10/14/09 20:01	091014L01

Parameter	Result	RL	DF	Qual	Parameter	Result	RL	DF	Qual
Benzene	0.59	0.50	1		Diisopropyl Ether (DIPE)	ND	2.0	1	
Ethylbenzene	1.7	1.0	1		Ethyl-t-Butyl Ether (ETBE)	ND	2.0	1	
Toluene	ND	1.0	1		Tert-Amyl-Methyl Ether (TAME)	ND	2.0	1	
Xylenes (total)	1.2	1.0	1		Ethanol	ND	100	1	
Methyl-t-Butyl Ether (MTBE)	16	1.0	1		TPPH	440	50	1	
Tert-Butyl Alcohol (TBA)	ND	10	1						
<u>Surrogates:</u>	<u>REC (%)</u>	<u>Control Limits</u>		<u>Qual</u>	<u>Surrogates:</u>	<u>REC (%)</u>	<u>Control Limits</u>		<u>Qual</u>
Dibromofluoromethane	103	80-132			1,2-Dichloroethane-d4	101	80-141		
Toluene-d8	104	80-120			Toluene-d8-TPPH	100	88-112		
1,4-Bromofluorobenzene	102	76-120							

Client Sample Number	Lab Sample Number	Date/Time Collected	Matrix	Instrument	Date Prepared	Date/Time Analyzed	QC Batch ID
MW-5	09-10-0877-5-A	10/07/09 11:15	Aqueous	GC/MS OO	10/14/09	10/14/09 20:28	091014L01

Parameter	Result	RL	DF	Qual	Parameter	Result	RL	DF	Qual
Benzene	51	25	50		Diisopropyl Ether (DIPE)	ND	100	50	
Ethylbenzene	6400	50	50		Ethyl-t-Butyl Ether (ETBE)	ND	100	50	
Toluene	2600	50	50		Tert-Amyl-Methyl Ether (TAME)	ND	100	50	
Xylenes (total)	36000	100	100		Ethanol	ND	5000	50	
Methyl-t-Butyl Ether (MTBE)	140	50	50		TPPH	120000	2500	50	
Tert-Butyl Alcohol (TBA)	ND	500	50						
<u>Surrogates:</u>	<u>REC (%)</u>	<u>Control Limits</u>		<u>Qual</u>	<u>Surrogates:</u>	<u>REC (%)</u>	<u>Control Limits</u>		<u>Qual</u>
Dibromofluoromethane	103	80-132			1,2-Dichloroethane-d4	104	80-141		
Toluene-d8	104	80-120			Toluene-d8-TPPH	100	88-112		
1,4-Bromofluorobenzene	109	76-120							

Client Sample Number	Lab Sample Number	Date/Time Collected	Matrix	Instrument	Date Prepared	Date/Time Analyzed	QC Batch ID
MW-6	09-10-0877-6-B	10/07/09 13:25	Aqueous	GC/MS OO	10/15/09	10/15/09 23:15	091015L01

Parameter	Result	RL	DF	Qual	Parameter	Result	RL	DF	Qual
Benzene	25	0.50	1		Diisopropyl Ether (DIPE)	ND	2.0	1	
Ethylbenzene	32	1.0	1		Ethyl-t-Butyl Ether (ETBE)	ND	2.0	1	
Toluene	5.8	1.0	1		Tert-Amyl-Methyl Ether (TAME)	ND	2.0	1	
Xylenes (total)	90	1.0	1		Ethanol	ND	100	1	
Methyl-t-Butyl Ether (MTBE)	58	1.0	1		TPPH	2800	50	1	
Tert-Butyl Alcohol (TBA)	160	10	1						
<u>Surrogates:</u>	<u>REC (%)</u>	<u>Control Limits</u>		<u>Qual</u>	<u>Surrogates:</u>	<u>REC (%)</u>	<u>Control Limits</u>		<u>Qual</u>
Dibromofluoromethane	98	80-132			1,2-Dichloroethane-d4	98	80-141		
Toluene-d8	107	80-120			Toluene-d8-TPPH	102	88-112		
1,4-Bromofluorobenzene	105	76-120							

RL - Reporting Limit , DF - Dilution Factor , Qual - Qualifiers

Analytical Report



Blaine Tech Services, Inc.
1680 Rogers Avenue
San Jose, CA 95112-1105

Date Received: 10/10/09
Work Order No: 09-10-0877
Preparation: EPA 5030B
Method: LUFT GC/MS / EPA 8260B
Units: ug/L

Project: 1285 Bancroft Ave., San Leandro, CA

Page 3 of 5

Client Sample Number	Lab Sample Number	Date/Time Collected	Matrix	Instrument	Date Prepared	Date/Time Analyzed	QC Batch ID
MW-8	09-10-0877-8-A	10/07/09 09:10	Aqueous	GC/MS OO	10/14/09	10/14/09 21:21	091014L01

Parameter	Result	RL	DF	Qual	Parameter	Result	RL	DF	Qual
Benzene	ND	0.50	1		Diisopropyl Ether (DIPE)	ND	2.0	1	
Ethylbenzene	ND	1.0	1		Ethyl-t-Butyl Ether (ETBE)	ND	2.0	1	
Toluene	ND	1.0	1		Tert-Amyl-Methyl Ether (TAME)	ND	2.0	1	
Xylenes (total)	ND	1.0	1		Ethanol	ND	100	1	
Methyl-t-Butyl Ether (MTBE)	8.5	1.0	1		TPPH	ND	50	1	
Tert-Butyl Alcohol (TBA)	ND	10	1						
Surrogates:	REC (%)	Control Limits		Qual	Surrogates:	REC (%)	Control Limits		Qual
Dibromofluoromethane	101	80-132			1,2-Dichloroethane-d4	102	80-141		
Toluene-d8	103	80-120			Toluene-d8-TPPH	98	88-112		
1,4-Bromofluorobenzene	95	76-120							

Client Sample Number	Lab Sample Number	Date/Time Collected	Matrix	Instrument	Date Prepared	Date/Time Analyzed	QC Batch ID
MW-9	09-10-0877-9-A	10/07/09 11:50	Aqueous	GC/MS OO	10/14/09	10/14/09 21:48	091014L01

Parameter	Result	RL	DF	Qual	Parameter	Result	RL	DF	Qual
Benzene	36	0.50	1		Diisopropyl Ether (DIPE)	ND	2.0	1	
Ethylbenzene	72	1.0	1		Ethyl-t-Butyl Ether (ETBE)	ND	2.0	1	
Toluene	4.6	1.0	1		Tert-Amyl-Methyl Ether (TAME)	ND	2.0	1	
Xylenes (total)	43	1.0	1		Ethanol	ND	100	1	
Methyl-t-Butyl Ether (MTBE)	68	1.0	1		TPPH	1200	50	1	
Tert-Butyl Alcohol (TBA)	100	10	1						
Surrogates:	REC (%)	Control Limits		Qual	Surrogates:	REC (%)	Control Limits		Qual
Dibromofluoromethane	101	80-132			1,2-Dichloroethane-d4	104	80-141		
Toluene-d8	103	80-120			Toluene-d8-TPPH	98	88-112		
1,4-Bromofluorobenzene	104	76-120							

Client Sample Number	Lab Sample Number	Date/Time Collected	Matrix	Instrument	Date Prepared	Date/Time Analyzed	QC Batch ID
MW-11	09-10-0877-10-A	10/07/09 09:55	Aqueous	GC/MS OO	10/14/09	10/14/09 22:15	091014L01

Parameter	Result	RL	DF	Qual	Parameter	Result	RL	DF	Qual
Benzene	ND	0.50	1		Diisopropyl Ether (DIPE)	ND	2.0	1	
Ethylbenzene	ND	1.0	1		Ethyl-t-Butyl Ether (ETBE)	ND	2.0	1	
Toluene	ND	1.0	1		Tert-Amyl-Methyl Ether (TAME)	ND	2.0	1	
Xylenes (total)	ND	1.0	1		Ethanol	ND	100	1	
Methyl-t-Butyl Ether (MTBE)	ND	1.0	1		TPPH	ND	50	1	
Tert-Butyl Alcohol (TBA)	ND	10	1						
Surrogates:	REC (%)	Control Limits		Qual	Surrogates:	REC (%)	Control Limits		Qual
Dibromofluoromethane	105	80-132			1,2-Dichloroethane-d4	107	80-141		
Toluene-d8	103	80-120			Toluene-d8-TPPH	99	88-112		
1,4-Bromofluorobenzene	98	76-120							

RL - Reporting Limit DF - Dilution Factor Qual - Qualifiers

Analytical Report



Blaine Tech Services, Inc.
1680 Rogers Avenue
San Jose, CA 95112-1105

Date Received: 10/10/09
Work Order No: 09-10-0877
Preparation: EPA 5030B
Method: LUFT GC/MS / EPA 8260B
Units: ug/L

Project: 1285 Bancroft Ave., San Leandro, CA

Page 4 of 5

Client Sample Number	Lab Sample Number	Date/Time Collected	Matrix	Instrument	Date Prepared	Date/Time Analyzed	QC Batch ID
MW-12	09-10-0877-11-A	10/07/09 12:30	Aqueous	GC/MS OO	10/14/09	10/14/09 22:41	091014L01

Parameter	Result	RL	DF	Qual	Parameter	Result	RL	DF	Qual
Benzene	ND	0.50	1		Diisopropyl Ether (DIPE)	ND	2.0	1	
Ethylbenzene	ND	1.0	1		Ethyl-t-Butyl Ether (ETBE)	ND	2.0	1	
Toluene	ND	1.0	1		Tert-Amyl-Methyl Ether (TAME)	ND	2.0	1	
Xylenes (total)	ND	1.0	1		Ethanol	ND	100	1	
Methyl-t-Butyl Ether (MTBE)	ND	1.0	1		TPPH	ND	50	1	
Tert-Butyl Alcohol (TBA)	ND	10	1						
<u>Surrogates:</u>	<u>REC (%)</u>	<u>Control Limits</u>		<u>Qual</u>	<u>Surrogates:</u>	<u>REC (%)</u>	<u>Control Limits</u>		<u>Qual</u>
Dibromofluoromethane	106	80-132			1,2-Dichloroethane-d4	107	80-141		
Toluene-d8	103	80-120			Toluene-d8-TPPH	98	88-112		
1,4-Bromofluorobenzene	95	76-120							

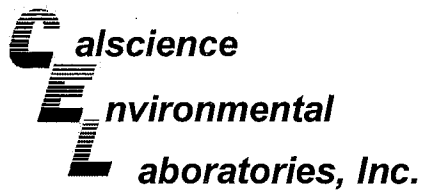
Client Sample Number	Lab Sample Number	Date/Time Collected	Matrix	Instrument	Date Prepared	Date/Time Analyzed	QC Batch ID
IW-1	09-10-0877-12-A	10/07/09 13:50	Aqueous	GC/MS OO	10/14/09	10/14/09 23:08	091014L01

Parameter	Result	RL	DF	Qual	Parameter	Result	RL	DF	Qual
Benzene	ND	0.50	1		Diisopropyl Ether (DIPE)	ND	2.0	1	
Ethylbenzene	ND	1.0	1		Ethyl-t-Butyl Ether (ETBE)	ND	2.0	1	
Toluene	ND	1.0	1		Tert-Amyl-Methyl Ether (TAME)	ND	2.0	1	
Xylenes (total)	ND	1.0	1		Ethanol	ND	100	1	
Methyl-t-Butyl Ether (MTBE)	ND	1.0	1		TPPH	ND	50	1	
Tert-Butyl Alcohol (TBA)	ND	10	1						
<u>Surrogates:</u>	<u>REC (%)</u>	<u>Control Limits</u>		<u>Qual</u>	<u>Surrogates:</u>	<u>REC (%)</u>	<u>Control Limits</u>		<u>Qual</u>
Dibromofluoromethane	103	80-132			1,2-Dichloroethane-d4	108	80-141		
Toluene-d8	102	80-120			Toluene-d8-TPPH	98	88-112		
1,4-Bromofluorobenzene	96	76-120							

Client Sample Number	Lab Sample Number	Date/Time Collected	Matrix	Instrument	Date Prepared	Date/Time Analyzed	QC Batch ID
Method Blank	099-12-767-2,706	N/A	Aqueous	GC/MS OO	10/14/09	10/14/09 15:07	091014L01

Parameter	Result	RL	DF	Qual	Parameter	Result	RL	DF	Qual
Benzene	ND	0.50	1		Diisopropyl Ether (DIPE)	ND	2.0	1	
Ethylbenzene	ND	1.0	1		Ethyl-t-Butyl Ether (ETBE)	ND	2.0	1	
Toluene	ND	1.0	1		Tert-Amyl-Methyl Ether (TAME)	ND	2.0	1	
Xylenes (total)	ND	1.0	1		Ethanol	ND	100	1	
Methyl-t-Butyl Ether (MTBE)	ND	1.0	1		TPPH	ND	50	1	
Tert-Butyl Alcohol (TBA)	ND	10	1						
<u>Surrogates:</u>	<u>REC (%)</u>	<u>Control Limits</u>		<u>Qual</u>	<u>Surrogates:</u>	<u>REC (%)</u>	<u>Control Limits</u>		<u>Qual</u>
Dibromofluoromethane	98	80-132			1,2-Dichloroethane-d4	99	80-141		
Toluene-d8	102	80-120			Toluene-d8-TPPH	98	88-112		
1,4-Bromofluorobenzene	94	76-120							

RL - Reporting Limit DF - Dilution Factor Qual - Qualifiers



Analytical Report



Blaine Tech Services, Inc.
1680 Rogers Avenue
San Jose, CA 95112-1105

Date Received: 10/10/09
Work Order No: 09-10-0877
Preparation: EPA 5030B
Method: LUFT GC/MS / EPA 8260B
Units: ug/L

Project: 1285 Bancroft Ave., San Leandro, CA

Page 5 of 5

Client Sample Number	Lab Sample Number	Date/Time Collected	Matrix	Instrument	Date Prepared	Date/Time Analyzed	QC Batch ID
Method Blank	099-12-767-2,712	N/A	Aqueous	GC/MS OO	10/15/09	10/15/09 15:13	091015L01

Parameter	Result	RL	DF	Qual	Parameter	Result	RL	DF	Qual
Benzene	ND	0.50	1		Diisopropyl Ether (DIPE)	ND	2.0	1	
Ethylbenzene	ND	1.0	1		Ethyl-t-Butyl Ether (ETBE)	ND	2.0	1	
Toluene	ND	1.0	1		Tert-Amyl-Methyl Ether (TAME)	ND	2.0	1	
Xylenes (total)	ND	1.0	1		Ethanol	ND	100	1	
Methyl-t-Butyl Ether (MTBE)	ND	1.0	1		TPPH	ND	50	1	
Tert-Butyl Alcohol (TBA)	ND	10	1						
<u>Surrogates:</u>	<u>REC (%)</u>	<u>Control Limits</u>	<u>Qual</u>	<u>Surrogates:</u>	<u>REC (%)</u>	<u>Control Limits</u>	<u>Qual</u>		
Dibromofluoromethane	104	80-132		1,2-Dichloroethane-d4	105	80-141			
Toluene-d8	103	80-120		Toluene-d8-TPPH	99	88-112			
1,4-Bromofluorobenzene	95	76-120							

RL - Reporting Limit DF - Dilution Factor Qual - Qualifiers

Analytical Report



Blaine Tech Services, Inc.
 1680 Rogers Avenue
 San Jose, CA 95112-1105

Date Received: 10/10/09
 Work Order No: 09-10-0877
 Preparation: EPA 5030B
 Method: LUFT GC/MS / EPA 8260B
 Units: ug/L

Project: 1285 Bancroft Ave., San Leandro, CA

Page 1 of 1

Client Sample Number	Lab Sample Number	Date/Time Collected	Matrix	Instrument	Date Prepared	Date/Time Analyzed	QC Batch ID
MW-7	09-10-0877-7-A	10/07/09 12:55	Aqueous	GC/MS OO	10/14/09	10/14/09 15:34	091014L01

Parameter	Result	RL	DF	Qual	Parameter	Result	RL	DF	Qual
Benzene	ND	0.50	1		Xylenes (total)	ND	1.0	1	
Ethylbenzene	ND	1.0	1		Methyl-t-Butyl Ether (MTBE)	ND	1.0	1	
Toluene	ND	1.0	1		TPPH	ND	50	1	
<u>Surrogates:</u>	<u>REC (%)</u>	<u>Control Limits</u>		<u>Qual</u>	<u>Surrogates:</u>	<u>REC (%)</u>	<u>Control Limits</u>		<u>Qual</u>
Dibromofluoromethane	105	80-132			1,2-Dichloroethane-d4	108	80-141		
Toluene-d8	102	80-120			Toluene-d8-TPPH	97	88-112		
1,4-Bromofluorobenzene	95	76-120							

Client Sample Number	Lab Sample Number	Date/Time Collected	Matrix	Instrument	Date Prepared	Date/Time Analyzed	QC Batch ID
Method Blank	099-12-767-2,706	N/A	Aqueous	GC/MS OO	10/14/09	10/14/09 15:07	091014L01

Parameter	Result	RL	DF	Qual	Parameter	Result	RL	DF	Qual
Benzene	ND	0.50	1		Xylenes (total)	ND	1.0	1	
Ethylbenzene	ND	1.0	1		Methyl-t-Butyl Ether (MTBE)	ND	1.0	1	
Toluene	ND	1.0	1		TPPH	ND	50	1	
<u>Surrogates:</u>	<u>REC (%)</u>	<u>Control Limits</u>		<u>Qual</u>	<u>Surrogates:</u>	<u>REC (%)</u>	<u>Control Limits</u>		<u>Qual</u>
Dibromofluoromethane	98	80-132			1,2-Dichloroethane-d4	99	80-141		
Toluene-d8	102	80-120			Toluene-d8-TPPH	98	88-112		
1,4-Bromofluorobenzene	94	76-120							

RL - Reporting Limit , DF - Dilution Factor , Qual - Qualifiers



Blaine Tech Services, Inc.
 1680 Rogers Avenue
 San Jose, CA 95112-1105

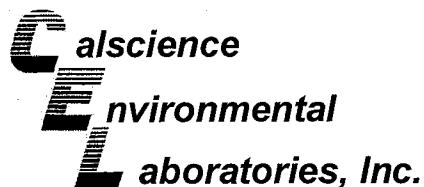
Date Received: 10/10/09
 Work Order No: 09-10-0877
 Preparation: EPA 5030B
 Method: LUFT GC/MS / EPA 8260B

Project 1285 Bancroft Ave., San Leandro, CA

Quality Control Sample ID	Matrix	Instrument	Date Prepared	Date Analyzed	MS/MSD Batch Number
MW-7	Aqueous	GC/MS OO	10/14/09	10/14/09	091014S01

Parameter	MS %REC	MSD %REC	%REC CL	RPD	RPD CL	Qualifiers
Benzene	93	97	72-120	4	0-20	
Carbon Tetrachloride	105	110	63-135	5	0-20	
Chlorobenzene	97	100	80-120	3	0-20	
1,2-Dibromoethane	100	101	80-120	1	0-20	
1,2-Dichlorobenzene	96	96	80-120	1	0-20	
1,1-Dichloroethene	91	99	60-132	8	0-24	
Ethylbenzene	101	102	78-120	1	0-20	
Toluene	97	102	74-122	5	0-20	
Trichloroethene	100	102	69-120	2	0-20	
Vinyl Chloride	87	94	58-130	8	0-20	
Methyl-t-Butyl Ether (MTBE)	97	101	72-126	4	0-21	
Tert-Butyl Alcohol (TBA)	84	84	72-126	1	0-20	
Diisopropyl Ether (DIPE)	84	89	71-137	6	0-23	
Ethyl-t-Butyl Ether (ETBE)	86	92	74-128	7	0-20	
Tert-Amyl-Methyl Ether (TAME)	93	100	76-124	7	0-20	
Ethanol	88	84	35-167	4	0-48	

RPD - Relative Percent Difference, CL - Control Limit



Quality Control - Spike/Spike Duplicate



Blaine Tech Services, Inc.
1680 Rogers Avenue
San Jose, CA 95112-1105

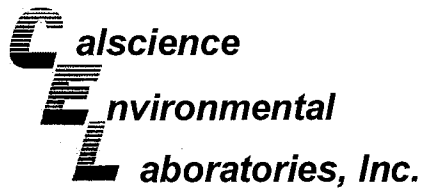
Date Received: 10/10/09
Work Order No: 09-10-0877
Preparation: EPA 5030B
Method: LUFT GC/MS / EPA
8260B

Project 1285 Bancroft Ave., San Leandro, CA

Quality Control Sample ID	Matrix	Instrument	Date Prepared	Date Analyzed	MS/MSD Batch Number
09-10-0894-3	Aqueous	GC/MS OO	10/15/09	10/15/09	091015S01

Parameter	MS %REC	MSD %REC	%REC CL	RPD	RPD CL	Qualifiers
Benzene	90	93	72-120	3	0-20	
Carbon Tetrachloride	101	108	63-135	6	0-20	
Chlorobenzene	94	99	80-120	5	0-20	
1,2-Dibromoethane	94	98	80-120	4	0-20	
1,2-Dichlorobenzene	92	96	80-120	3	0-20	
1,1-Dichloroethene	88	94	60-132	6	0-24	
Ethylbenzene	97	104	78-120	7	0-20	
Toluene	94	99	74-122	5	0-20	
Trichloroethene	96	101	69-120	5	0-20	
Vinyl Chloride	88	91	58-130	3	0-20	
Methyl-t-Butyl Ether (MTBE)	92	81	72-126	4	0-21	
Tert-Butyl Alcohol (TBA)	81	83	72-126	2	0-20	
Diisopropyl Ether (DIPE)	82	82	71-137	0	0-23	
Ethyl-t-Butyl Ether (ETBE)	83	84	74-128	0	0-20	
Tert-Amyl-Methyl Ether (TAME)	89	90	76-124	1	0-20	
Ethanol	82	86	35-167	5	0-48	

RPD - Relative Percent Difference, CL - Control Limit



Quality Control - LCS/LCS Duplicate



Blaine Tech Services, Inc.
1680 Rogers Avenue
San Jose, CA 95112-1105

Date Received: N/A
Work Order No: 09-10-0877
Preparation: EPA 5030B
Method: LUFT GC/MS / EPA 8260B

Project: 1285 Bancroft Ave., San Leandro, CA

Quality Control Sample ID	Matrix	Instrument	Date Prepared	Date Analyzed	LCS/LCSD Batch Number		
099-12-767-2.706	Aqueous	GC/MS OO	10/14/09	10/14/09	091014L01		
Parameter	LCS %REC	LCSD %REC	%REC CL	ME CL	RPD	RPD CL	Qualifiers
Benzene	91	90	80-122	73-129	1	0-20	
Carbon Tetrachloride	104	103	68-140	56-152	2	0-20	
Chlorobenzene	96	97	80-120	73-127	1	0-20	
1,2-Dibromoethane	102	104	80-121	73-128	2	0-20	
1,2-Dichlorobenzene	96	96	80-120	73-127	0	0-20	
1,1-Dichloroethene	92	89	72-132	62-142	3	0-25	
Ethylbenzene	101	100	80-126	72-134	1	0-20	
Toluene	97	96	80-121	73-128	1	0-20	
Trichloroethene	100	99	80-123	73-130	1	0-20	
Vinyl Chloride	87	85	67-133	56-144	2	0-20	
Methyl-t-Butyl Ether (MTBE)	97	99	75-123	67-131	2	0-20	
Tert-Butyl Alcohol (TBA)	86	90	75-123	67-131	5	0-20	
Diisopropyl Ether (DIPE)	81	82	71-131	61-141	2	0-20	
Ethyl-t-Butyl Ether (ETBE)	86	86	76-124	68-132	0	0-20	
Tert-Amyl-Methyl Ether (TAME)	95	95	80-123	73-130	0	0-20	
Ethanol	84	86	61-139	48-152	3	0-27	
TPPH	85	79	65-135	53-147	7	0-30	

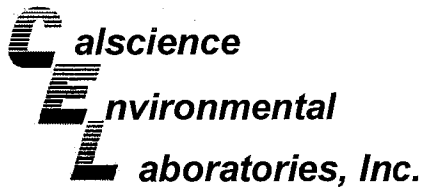
Total number of LCS compounds : 17

Total number of ME compounds : 0

Total number of ME compounds allowed : 1

LCS ME CL validation result : Pass

RPD - Relative Percent Difference, CL - Control Limit



Quality Control - LCS/LCS Duplicate



Blaine Tech Services, Inc.
1680 Rogers Avenue
San Jose, CA 95112-1105

Date Received: N/A
Work Order No: 09-10-0877
Preparation: EPA 5030B
Method: LUFT GC/MS / EPA 8260B

Project: 1285 Bancroft Ave., San Leandro, CA

Quality Control Sample ID	Matrix	Instrument	Date Prepared	Date Analyzed	LCS/LCSD Batch Number		
099-12-767-2,712	Aqueous	GC/MS OO	10/15/09	10/15/09	091015L01		
Parameter	LCS %REC	LCSD %REC	%REC CL	ME CL	RPD	RPD CL	Qualifiers
Benzene	92	92	80-122	73-129	0	0-20	
Carbon Tetrachloride	104	105	68-140	56-152	1	0-20	
Chlorobenzene	98	99	80-120	73-127	1	0-20	
1,2-Dibromoethane	103	98	80-121	73-128	5	0-20	
1,2-Dichlorobenzene	98	97	80-120	73-127	1	0-20	
1,1-Dichloroethene	94	94	72-132	62-142	1	0-25	
Ethylbenzene	102	103	80-126	72-134	1	0-20	
Toluene	98	98	80-121	73-128	1	0-20	
Trichloroethene	100	99	80-123	73-130	2	0-20	
Vinyl Chloride	85	88	67-133	56-144	4	0-20	
Methyl-t-Butyl Ether (MTBE)	96	94	75-123	67-131	2	0-20	
Tert-Butyl Alcohol (TBA)	89	90	75-123	67-131	0	0-20	
Diisopropyl Ether (DIPE)	84	83	71-131	61-141	1	0-20	
Ethyl-t-Butyl Ether (ETBE)	85	84	76-124	68-132	1	0-20	
Tert-Amyl-Methyl Ether (TAME)	92	90	80-123	73-130	2	0-20	
Ethanol	89	87	61-139	48-152	2	0-27	
TPPH	82	78	65-135	53-147	5	0-30	

Total number of LCS compounds : 17

Total number of ME compounds : 0

Total number of ME compounds allowed : 1

LCS ME CL validation result : Pass

RPD - Relative Percent Difference, CL - Control Limit

Work Order Number: 09-10-0877

<u>Qualifier</u>	<u>Definition</u>
*	See applicable analysis comment.
1	Surrogate compound recovery was out of control due to a required sample dilution, therefore, the sample data was reported without further clarification.
2	Surrogate compound recovery was out of control due to matrix interference. The associated method blank surrogate spike compound was in control and, therefore, the sample data was reported without further clarification.
3	Recovery of the Matrix Spike (MS) or Matrix Spike Duplicate (MSD) compound was out of control due to matrix interference. The associated LCS and/or LCSD was in control and, therefore, the sample data was reported without further clarification.
4	The MS/MSD RPD was out of control due to matrix interference. The LCS/LCSD RPD was in control and, therefore, the sample data was reported without further clarification.
5	The PDS/PDSD associated with this batch of samples was out of control due to a matrix interference effect. The associated batch LCS/LCSD was in control and, hence, the associated sample data was reported with no further corrective action required.
A	Result is the average of all dilutions, as defined by the method.
B	Analyte was present in the associated method blank.
C	Analyte presence was not confirmed on primary column.
E	Concentration exceeds the calibration range.
H	Sample received and/or analyzed past the recommended holding time.
J	Analyte was detected at a concentration below the reporting limit and above the laboratory method detection limit. Reported value is estimated.
ME	LCS Recovery Percentage is within LCS ME Control Limit range.
N	Nontarget Analyte.
ND	Parameter not detected at the indicated reporting limit.
Q	Spike recovery and RPD control limits do not apply resulting from the parameter concentration in the sample exceeding the spike concentration by a factor of four or greater.
U	Undetected at the laboratory method detection limit.
X	% Recovery and/or RPD out-of-range.
Z	Analyte presence was not confirmed by second column or GC/MS analysis. Solid - Unless otherwise indicated, solid sample data is reported on a wet weight basis, not corrected for % moisture.

LAB (LOCATION)



Shell Oil Products Chain Of Custody Record

- CALSCIENCE ()
- SPL ()
- XENCO ()
- TEST AMERICA ()
- OTHER ()

Please Check Appropriate Box:

<input type="checkbox"/> ENV. SERVICES	<input type="checkbox"/> MOTIVA RETAIL	<input type="checkbox"/> SHELL RETAIL
<input type="checkbox"/> MOTIVA SD&CM	<input checked="" type="checkbox"/> CONSULTANT	<input type="checkbox"/> LUBES
<input type="checkbox"/> SHELL PIPELINE	<input type="checkbox"/> OTHER	

Print Bill To Contact Name: Peter Schaefer 240504

INCIDENT # (ENV SERVICES): 9 8 9 9 6 0 6 7

PO #: _____ SAP #: _____

CHECK IF NO INCIDENT # APPLIES:

DATE: 10-7-09

PAGE: 1 of 2

SAMPLING COMPANY: Blaine Tech Services

LOG CODE: BTSS

ADDRESS: 1680 Rogers Ave, San Jose, CA 95112

PROJECT CONTACT (Hardcopy or PDF Report to): Michael Ninokata Copy to Shell.Lab.Billing@croworld.com

TELEPHONE: (408)573-0555 FAX: (408)573-7771 E-MAIL: mninokata@blainetech.com

SITE ADDRESS: Street and City: 1285 Bancroft Ave., San Leandro

State: CA GLOBAL ID NO: T0600101224

EDF DELIVERABLE TO (Name, Company, Office Location): Anni Kreml, CRA, Emeryville

PHONE NO: (510) 420-3335 E-MAIL: Shelledf@croworld.com

CONSULTANT PROJECT NO: 091007-101

SAMPLER NAME(S) (Print): J. Ortiz

LAB USE ONLY: 09-10-0877

TURNAROUND TIME (CALENDAR DAYS):

STANDARD (14 DAY) 5 DAYS 3 DAYS 2 DAYS 24 HOURS

RESULTS NEEDED ON WEEKEND

LA - RWQCB REPORT FORMAT UST AGENCY:

REQUESTED ANALYSIS

SPECIAL INSTRUCTIONS OR NOTES :

Run TPH-d w/Silica Gel Clean Up

SHELL CONTRACT RATE APPLIES

STATE REIMBURSEMENT RATE APPLIES

EOD NOT NEEDED

RECEIPT VERIFICATION REQUESTED

LAB USE ONLY	Field Sample Identification	SAMPLING		MATRIX	PRESERVATIVE					NO. OF CONT.	TPH - Purgeable (8260B)	TPH - Extractable (8015M)	BTEX (8260B)	5 Oxygenates (8260B)	MTBE (8260B)	TBA (8260B)	DIPE (8260B)	TAME (8260B)	ETBE (8260B)	1,2 DCA (8260B)	EDB (8260B)	Ethanol (8260B)	Methanol (8015M)	TEMPERATURE ON RECEIPT °C	Container PID Readings or Laboratory Notes
		DATE	TIME		HCL	HNO3	H2SO4	NONE	OTHER																
1	MW-1A	10/7	1220	W	3					3	X	X	X												
2	MW-1B		1015								X	X	X												
3	MW-2A		1035								X	X	X												
4	MW-3A		1130								X	X	X												
5	MW-5		1115								X	X	X												
6	MW-6		1325								X	X	X												
7	MW-7		1255								X	X	X												
8	MW-8		0910								X	X	X												
9	MW-9		1130								X	X	X												
10	MW-11		0955								X	X	X												

Relinquished by (Signature): <i>[Signature]</i>	Received by (Signature): <i>[Signature] (Sandra Custodan)</i>	Date: 10-7-09	Time: 1545
Relinquished by (Signature): <i>[Signature]</i>	Received by (Signature): <i>Tom O'Malley CEC</i>	Date: 10/9/09	Time: 0955
Relinquished by (Signature): <i>[Signature]</i>	Received by (Signature): <i>[Signature]</i>	Date: 10-10-09	Time: 0945

6150-8128-1323

LAB (LOCATION)

- CALSCIENCE ()
- SPL ()
- XENCO ()
- TEST AMERICA ()
- OTHER ()



Shell Oil Products Chain Of Custody Record

Please Check Appropriate Box:			Print Bill To Contact Name:				INCIDENT # (ENV SERVICES)				<input type="checkbox"/> CHECK IF NO INCIDENT # APPLIES				
<input type="checkbox"/> ENV. SERVICES	<input type="checkbox"/> MOTIVA RETAIL	<input type="checkbox"/> SHELL RETAIL	Peter Schaefer 240504				9	8	9	9	6	0	6	7	DATE: 10-7-09
<input type="checkbox"/> MOTIVA SD&CM	<input checked="" type="checkbox"/> CONSULTANT	<input type="checkbox"/> LUBES	PO #				SAP #				PAGE: 2 of 2				
<input type="checkbox"/> SHELL PIPELINE	<input type="checkbox"/> OTHER														

SAMPLING COMPANY Blaine Tech Services		LOG CODE BTSS	SITE ADDRESS: Street and City 1285 Bancroft Ave., San Leandro		State CA	GLOBAL ID NO T0600101224
ADDRESS 1680 Rogers Ave, San Jose, CA 95112			EDF DELIVERABLE TO (Name, Company, Office Location) Anni Kremi, CRA, Emeryville		PHONE NO (510) 420-3335	E-MAIL Shelledf@craworld.com
PROJECT CONTACT (hardcopy or PDF Report to) Michael Ninokata Copy to Shell.Lab.Billing@craworld.com			CONSULTANT PROJECT NO 091007-201		BTS #	
TELEPHONE: (408)573-0555	FAX (408)573-7771	E-MAIL mninokata@blainetech.com	SAMPLER NAME(S) (Print) J. ORTIZ			LAB USE ONLY 09-10-0877 (2)


TURNAROUND TIME (CALENDAR DAYS): <input checked="" type="checkbox"/> STANDARD (14 DAY) <input type="checkbox"/> 5 DAYS <input type="checkbox"/> 3 DAYS <input type="checkbox"/> 2 DAYS <input type="checkbox"/> 24 HOURS <input type="checkbox"/> RESULTS NEEDED ON WEEKEND				REQUESTED ANALYSIS			
--	--	--	--	--------------------	--	--	--

<input type="checkbox"/> LA - RWQCB REPORT FORMAT <input type="checkbox"/> UST AGENCY:		<input type="checkbox"/> SHELL CONTRACT RATE APPLIES <input type="checkbox"/> STATE REIMBURSEMENT RATE APPLIES <input type="checkbox"/> EDD NOT NEEDED <input checked="" type="checkbox"/> RECEIPT VERIFICATION REQUESTED										TEMPERATURE ON RECEIPT C°	
--	--	--	--	--	--	--	--	--	--	--	--	------------------------------	--

LAB USE ONLY	Field Sample Identification				PRESERVATIVE						NO. OF CONT.	REQUESTED ANALYSIS											Container PID Readings or Laboratory Notes						
					SAMPLING		MATRIX	HCL	HNO3	H2SO4		NONE	OTHER	TPH - Purgeable (8260B)	TPH - Extractable (8015M)	BTEX (8260B)	5 Oxygenates (8260B)	MTBE (8260B)	TBA (8260B)	DIPE (8260B)	TAME (8260B)	ETBE (8260B)		1,2 DCA (8260B)	EDB (8260B)	Ethanol (8260B)	Methanol (8015M)		
					DATE	TIME																							
11	MW-12	10/7	1230	W	3																								
D	1W-1	6	1350	6	6																								

Relinquished by: (Signature) <i>[Signature]</i>	Received by: (Signature) <i>[Signature]</i> (Sample Custodian)	Date: 10-7-09	Time: 1525
Relinquished by: (Signature) <i>[Signature]</i>	Received by: (Signature) Tom Smalley CEC	Date: 10/9/09	Time: 0955
Relinquished by: (Signature) <i>[Signature]</i>	Received by: (Signature) <i>[Signature]</i> GBL	Date: 10-10-09	Time: 09:25

GSD-512801323



WORK ORDER #: 09-10-0277

SAMPLE RECEIPT FORM

Cooler 1 of 1

CLIENT: BTS

DATE: 10/10/09

TEMPERATURE: (Criteria: 0.0°C - 6.0°C, not frozen)

Temperature 3.8 °C - 0.2°C (CF) = 3.6 °C Blank Sample

Sample(s) outside temperature criteria (PM/APM contacted by: _____).

Sample(s) outside temperature criteria but received on ice/chilled on same day of sampling.

Received at ambient temperature, placed on ice for transport by Courier.

Ambient Temperature: Air Filter Metals Only PCBs Only

Initial: WSC

CUSTODY SEALS INTACT:

Cooler _____ No (Not Intact) Not Present N/A

Initial: WSC

Sample _____ No (Not Intact) Not Present

Initial: WSC

SAMPLE CONDITION:

Chain-Of-Custody (COC) document(s) received with samples..... Yes No N/A

COC document(s) received complete..... Yes No N/A

Collection date/time, matrix, and/or # of containers logged in based on sample labels.

COC not relinquished. No date relinquished. No time relinquished.

Sampler's name indicated on COC..... Yes No N/A

Sample container label(s) consistent with COC..... Yes No N/A

Sample container(s) intact and good condition..... Yes No N/A

Correct containers and volume for analyses requested..... Yes No N/A

Analyses received within holding time..... Yes No N/A

Proper preservation noted on COC or sample container..... Yes No N/A

Unpreserved vials received for Volatiles analysis

Volatile analysis container(s) free of headspace..... Yes No N/A

Tedlar bag(s) free of condensation..... Yes No N/A

CONTAINER TYPE:

Solid: 4ozCGJ 8ozCGJ 16ozCGJ Sleeve EnCores® TerraCores® _____

Water: VOA VOA³h VOAna₂ 125AGB 125AGBh 125AGBp 1AGB 1AGBna₂ 1AGBs

500AGB 500AGJ 500AGJs 250AGB 250CGB 250CGBs 1PB 500PB 500PBna

250PB 250PBn 125PB 125PBz_{nna} 100PJ 100PJna₂ _____ _____ _____

Air: Tedlar® Summa® Other: _____ Trip Blank Lot#: _____ Checked by: WSC

Container: C: Clear A: Amber P: Plastic G: Glass J: Jar B: Bottle Z: Ziploc/Resealable Bag E: Envelop Reviewed by: KM

Preservative: h: HCL n: HNO₃ na₂: Na₂S₂O₃ Na: NaOH p: H₃PO₄ s: H₂SO₄ z_{nna}: ZnAc₂+NaOH f: Field-filtered Scanned by: WSC

WELL GAUGING DATA

Project # 091007-501 Date 10-06-09 Client Shell

Site 1285 Bancroft Ave San Leandro

Well ID	Time	Well Size (in.)	Sheen / Odor	Depth to Immiscible Liquid (ft.)	Thickness of Immiscible Liquid (ft.)	Volume of Immiscibles Removed (ml)	Depth to water (ft.)	Depth to well bottom (ft.)	Survey Point: TOB or <u>TOC</u>	Notes
MW-1A	0801	4					39.93	45.17	↓	
MW-1B	0807	4					39.63	59.77		
MW-2A	0829	4					40.52	45.71		
MW-3A	0823	4					41.49	45.67		
MW-5	0819	4					40.84	48.97		
MW-6	0824	4					39.31	49.99		
MW-7	0839	2					40.62	49.81		
MW-8	0900	2					39.67	49.96		
MW-9	0815	4					39.90	49.48		
MW-10	0920	2					DRY	38.38		
MW-11	0940	2					38.21	44.29		
MW-12	0844	2					39.99	44.43		
IW-1	0849	8					37.84	52.70		↓

SHELL OIL MONITORING DATA SHEET

BTS #: <u>091007-fol</u>	Site: <u>1285 Bancroft Ave San Leandro CA</u>
Sampler: <u>SD</u>	Date: <u>10-07-09</u>
Well I.D.: <u>MW-1A</u>	Well Diameter: 2 3 <u>(4)</u> 6 8
Total Well Depth (TD): <u>45.17</u>	Depth to Water (DTW): <u>39.93</u>
Depth to Free Product:	Thickness of Free Product (feet):
Referenced to: <u>(PVC)</u> Grade	D.O. Meter (if req'd): <u>(YSI)</u> HACH
DTW with 80% Recharge [(Height of Water Column x 0.20) + DTW]: <u>40.97</u>	

Purge Method: Bailer Disposable Bailer Positive Air Displacement Electric Submersible

Water: Peristaltic Extraction Pump Other _____

Sampling Method: Bailer Disposable Bailer Extraction Port Dedicated Tubing

Other: _____

$\underline{3.4} \text{ (Gals.)} \times \underline{3} = \underline{10.2} \text{ Gals.}$ I Case Volume Specified Volumes Calculated Volume	<table border="1" style="width: 100%; border-collapse: collapse; font-size: small;"> <thead> <tr> <th>Well Diameter</th> <th>Multiplier</th> <th>Well Diameter</th> <th>Multiplier</th> </tr> </thead> <tbody> <tr> <td>1"</td> <td>0.04</td> <td>4"</td> <td>0.65</td> </tr> <tr> <td>2"</td> <td>0.16</td> <td>6"</td> <td>1.47</td> </tr> <tr> <td>3"</td> <td>0.37</td> <td>Other</td> <td>radius² * 0.163</td> </tr> </tbody> </table>	Well Diameter	Multiplier	Well Diameter	Multiplier	1"	0.04	4"	0.65	2"	0.16	6"	1.47	3"	0.37	Other	radius ² * 0.163
Well Diameter	Multiplier	Well Diameter	Multiplier														
1"	0.04	4"	0.65														
2"	0.16	6"	1.47														
3"	0.37	Other	radius ² * 0.163														

Time	Temp (°F)	pH	Cond. (mS or µS)	Turbidity (NTUs)	Gals. Removed	Observations
1018	65.8	7.17	561	31	3.5	
			Dewatered @ 5 gallons			
1220	66.2	7.29	721	954	—	
sampled out of order due to health & safety gross PCWP performed						
Did well dewater?		<input checked="" type="checkbox"/> Yes	No	Gallons actually evacuated: <u>5</u>		

Sampling Date: 10-07-09 Sampling Time: 1220 Depth to Water: 40.28

Sample I.D.: MW-1A Laboratory: (CalScience) Columbia Other _____

Analyzed for: TPH-G BTEX MTBE TPH-D Oxygenates (5) Other: see coc

EB I.D. (if applicable): _____ @ _____ Time Duplicate I.D. (if applicable): _____

Analyzed for: TPH-G BTEX MTBE TPH-D Oxygenates (5) Other: _____

D.O. (if req'd): <u>(Pre-purge)</u> <u>1.24</u> mg/L	D.O. (if req'd): <u>(Post-purge)</u> <u>0.48</u> mg/L
O.R.P. (if req'd): Pre-purge: _____ mV	O.R.P. (if req'd): Post-purge: _____ mV

SHELL OIL MONITORING DATA SHEET

BTS #: 091007-101	Site: 1285 Bancroft Ave San Leandro
Sampler: JO	Date: 10-07-09
Well I.D.: MW-1B	Well Diameter: 2 3 (4) 6 8
Total Well Depth (TD): 59.77	Depth to Water (DTW): 39.63
Depth to Free Product:	Thickness of Free Product (feet):
Referenced to: PVC Grade	D.O. Meter (if req'd): YSI HACH
DTW with 80% Recharge [(Height of Water Column x 0.20) + DTW]: 43.65	

Purge Method: Bailer Disposable Bailer Positive Air Displacement Electric Submersible	Waterra Peristaltic Extraction Pump Other _____	Sampling Method: Bailer Disposable Bailer Extraction Port Dedicated Tubing Other: _____
--	--	--

$13.1 \text{ (Gals.)} \times 3 = 39.3 \text{ Gals.}$ 1 Case Volume Specified Volumes Calculated Volume	<table border="1" style="width: 100%; border-collapse: collapse;"> <thead> <tr> <th>Well Diameter</th> <th>Multiplier</th> <th>Well Diameter</th> <th>Multiplier</th> </tr> </thead> <tbody> <tr> <td>1"</td> <td>0.04</td> <td>4"</td> <td>0.65</td> </tr> <tr> <td>2"</td> <td>0.16</td> <td>6"</td> <td>1.47</td> </tr> <tr> <td>3"</td> <td>0.37</td> <td>Other</td> <td>radius² * 0.163</td> </tr> </tbody> </table>	Well Diameter	Multiplier	Well Diameter	Multiplier	1"	0.04	4"	0.65	2"	0.16	6"	1.47	3"	0.37	Other	radius ² * 0.163
Well Diameter	Multiplier	Well Diameter	Multiplier														
1"	0.04	4"	0.65														
2"	0.16	6"	1.47														
3"	0.37	Other	radius ² * 0.163														

Time	Temp (°F)	pH	Cond. (mS or μ S)	Turbidity (NTUs)	Gals. Removed	Observations
1007	65.5	6.98	526	99	13.1	Clear
1009	65.5	7.02	534	74	26.2	↓
1011	65.7	7.07	548	28	39.3	↓

Did well dewater? Yes No Gallons actually evacuated: **39.3**

Sampling Date: **10-07-09** Sampling Time: **1015** Depth to Water: **43.21**

Sample I.D.: **MW-1B** Laboratory: **CalScience** Columbia Other _____

Analyzed for: TPH-G BTEX MTBE TPH-D Oxygenates (5) Other: **see col**

EB I.D. (if applicable): @ _____ Time Duplicate I.D. (if applicable): _____

Analyzed for: TPH-G BTEX MTBE TPH-D Oxygenates (5) Other: _____

D.O. (if req'd):	Pre-purge: 2.98 mg/L	Post-purge: 2.99 mg/L	
O.R.P. (if req'd):	Pre-purge: _____ mV	Post-purge: _____ mV	

SHEET WELL MONITORING DATA SHEET

BTS #: <u>091007-101</u>	Site: <u>1285 Bancroft Ave San Leandro</u>
Sampler: <u>SO</u>	Date: <u>10-07-09</u>
Well I.D.: <u>MW-2A</u>	Well Diameter: 2 3 <u>4</u> 6 8
Total Well Depth (TD): <u>45.71</u>	Depth to Water (DTW): <u>40.52</u>
Depth to Free Product:	Thickness of Free Product (feet):
Referenced to: <u>PVC</u> Grade	D.O. Meter (if req'd): <u>YSI</u> HACH
DTW with 80% Recharge [(Height of Water Column x 0.20) + DTW]: <u>41.56</u>	

Purge Method: Bailer Disposable Bailer Positive Air Displacement <u>Electric Submersible</u>	Waterra Peristaltic Extraction Pump Other _____	Sampling Method: <u>Bailer</u> Disposable Bailer Extraction Port Dedicated Tubing Other: _____
---	--	--

$\underline{3.0} \text{ (Gals.)} \times \underline{3} = \underline{9.0} \text{ Gals.}$ I Case Volume Specified Volumes Calculated Volume	<table border="1" style="width:100%; border-collapse: collapse;"> <thead> <tr> <th>Well Diameter</th> <th>Multiplier</th> <th>Well Diameter</th> <th>Multiplier</th> </tr> </thead> <tbody> <tr> <td>1"</td> <td>0.04</td> <td>4"</td> <td>0.65</td> </tr> <tr> <td>2"</td> <td>0.16</td> <td>6"</td> <td>1.47</td> </tr> <tr> <td>3"</td> <td>0.37</td> <td>Other</td> <td>radius² * 0.163</td> </tr> </tbody> </table>	Well Diameter	Multiplier	Well Diameter	Multiplier	1"	0.04	4"	0.65	2"	0.16	6"	1.47	3"	0.37	Other	radius ² * 0.163
Well Diameter	Multiplier	Well Diameter	Multiplier														
1"	0.04	4"	0.65														
2"	0.16	6"	1.47														
3"	0.37	Other	radius ² * 0.163														

Time	Temp (°F)	pH	Cond. (mS or <u>µS</u>)	Turbidity (NTUs)	Gals. Removed	Observations
<u>1025</u>	<u>65.7</u>	<u>6.81</u>	<u>783</u>	<u>231</u>	<u>3.0</u>	<u>odor</u>
<u>1026</u>	<u>65.6</u>	<u>6.61</u>	<u>788</u>	<u>728</u>	<u>6.0</u>	↓
<u>1027</u>	<u>65.6</u>	<u>6.59</u>	<u>787</u>	<u>981</u>	<u>9.0</u>	

Did well dewater? Yes No Gallons actually evacuated: 9.0

Sampling Date: 10-07-09 Sampling Time: 1035 Depth to Water: _____

Sample I.D.: MW-2A Laboratory: CalScience Columbia Other _____

Analyzed for: TPH-G BTEX MTBE TPH-D Oxygenates (5) Other: see col

EB I.D. (if applicable): @ _____ Time Duplicate I.D. (if applicable): _____

Analyzed for: TPH-G BTEX MTBE TPH-D Oxygenates (5) Other: _____

D.O. (if req'd):	<u>Pre-purge:</u> <u>0.52</u> ^{mg/L}	<u>Post-purge:</u> <u>0.51</u> ^{mg/L}	
O.R.P. (if req'd):	<u>Pre-purge:</u> _____ mV	<u>Post-purge:</u> _____ mV	

SHELL OIL MONITORING DATA SHEET

BTS #: <u>091007-101</u>	Site: <u>1285 Bancroft Ave San Leandro</u>
Sampler: <u>JO</u>	Date: <u>10-07-09</u>
Well I.D.: <u>MW-3A</u>	Well Diameter: 2 3 <u>4</u> 6 8
Total Well Depth (TD): <u>45.67</u>	Depth to Water (DTW): <u>41.49</u>
Depth to Free Product:	Thickness of Free Product (feet):
Referenced to: <u>PVC</u> Grade	D.O. Meter (if req'd): <u>YSI</u> HACH
DTW with 80% Recharge [(Height of Water Column x 0.20) + DTW]: <u>42.33</u>	

Purge Method: <u>Bailer</u> Disposable Bailer Positive Air Displacement <u>Electric Submersible</u>	Waterra Peristaltic Extraction Pump Other _____	Sampling Method: <u>Bailer</u> Disposable Bailer Extraction Port Dedicated Tubing Other: _____
--	--	--

$\frac{2.7 \text{ (Gals.)} \times 3}{1 \text{ Case Volume}} = \frac{8.1}{\text{Specified Volumes}} \text{ Gals. Calculated Volume}$	<table border="1" style="width:100%; border-collapse: collapse;"> <thead> <tr> <th>Well Diameter</th> <th>Multiplier</th> <th>Well Diameter</th> <th>Multiplier</th> </tr> </thead> <tbody> <tr> <td>1"</td> <td>0.04</td> <td>4"</td> <td>0.65</td> </tr> <tr> <td>2"</td> <td>0.16</td> <td>6"</td> <td>1.47</td> </tr> <tr> <td>3"</td> <td>0.37</td> <td>Other</td> <td>radius² * 0.163</td> </tr> </tbody> </table>	Well Diameter	Multiplier	Well Diameter	Multiplier	1"	0.04	4"	0.65	2"	0.16	6"	1.47	3"	0.37	Other	radius ² * 0.163
Well Diameter	Multiplier	Well Diameter	Multiplier														
1"	0.04	4"	0.65														
2"	0.16	6"	1.47														
3"	0.37	Other	radius ² * 0.163														

Time	Temp (°F)	pH	Cond. (mS or <u>µS</u>)	Turbidity (NTUs)	Gals. Removed	Observations
1042	65.7	6.91	1007	81	2.7	
			<u>dewatered @</u>	<u>4 gallons</u>		
1130	65.5	7.18	972	784	—	

Did well dewater? Yes No Gallons actually evacuated: 4

Sampling Date: 10-07-09 Sampling Time: 1130 Depth to Water: 42.18

Sample I.D.: MW-3A Laboratory: CalScience Columbia Other _____

Analyzed for: TPH-G BTEX MTBE TPH-D Oxygenates (5) Other: see cor

EB I.D. (if applicable): _____ @ _____ Time Duplicate I.D. (if applicable): _____

Analyzed for: TPH-G BTEX MTBE TPH-D Oxygenates (5) Other: _____

D.O. (if req'd):	Pre-purge: <u>0.41</u> mg/L	Post-purge: <u>0.37</u> mg/L	
O.R.P. (if req'd):	Pre-purge: _____ mV	Post-purge: _____ mV	

SHELL OIL WELL MONITORING DATA SHEET

BTS #: <u>091007-101</u>	Site: <u>1285 Bancroft Ave San Leandro</u>
Sampler: <u>50</u>	Date: <u>10-07-09</u>
Well I.D.: <u>MW-5</u>	Well Diameter: 2 3 <u>(4)</u> 6 8
Total Well Depth (TD): <u>48.97</u>	Depth to Water (DTW): <u>40.84</u>
Depth to Free Product:	Thickness of Free Product (feet):
Referenced to: <u>PVC</u> Grade	D.O. Meter (if req'd): <u>YSI</u> HACH
DTW with 80% Recharge [(Height of Water Column x 0.20) + DTW]: <u>42.47</u>	

Purge Method: Bailer	Waterra	Sampling Method: <u>Bailer</u>
Disposable Bailer	Peristaltic	Disposable Bailer
<u>Positive Air Displacement</u>	Extraction Pump	Extraction Port
Electric Submersible	Other _____	Dedicated Tubing
Other: _____		

$\underline{5.2} \text{ (Gals.)} \times \underline{3} = \underline{15.6} \text{ Gals.}$ <p>I Case Volume Specified Volumes Calculated Volume</p>	<table border="1" style="width:100%; border-collapse: collapse; font-size: small;"> <thead> <tr> <th>Well Diameter</th> <th>Multiplier</th> <th>Well Diameter</th> <th>Multiplier</th> </tr> </thead> <tbody> <tr> <td>1"</td> <td>0.04</td> <td>4"</td> <td>0.65</td> </tr> <tr> <td>2"</td> <td>0.16</td> <td>6"</td> <td>1.47</td> </tr> <tr> <td>3"</td> <td>0.37</td> <td>Other</td> <td>radius² * 0.163</td> </tr> </tbody> </table>	Well Diameter	Multiplier	Well Diameter	Multiplier	1"	0.04	4"	0.65	2"	0.16	6"	1.47	3"	0.37	Other	radius ² * 0.163
Well Diameter	Multiplier	Well Diameter	Multiplier														
1"	0.04	4"	0.65														
2"	0.16	6"	1.47														
3"	0.37	Other	radius ² * 0.163														

Time	Temp (°F)	pH	Cond. (mS or <u>µS</u>)	Turbidity (NTUs)	Gals. Removed	Observations
<u>1058</u>	<u>65.7</u>	<u>6.84</u>	<u>731</u>	<u>88</u>	<u>5.2</u>	<u>odor</u>
<u>1103</u>	<u>65.5</u>	<u>6.81</u>	<u>694</u>	<u>53</u>	<u>10.4</u>	↓
<u>1108</u>	<u>65.3</u>	<u>6.88</u>	<u>681</u>	<u>28</u>	<u>15.6</u>	↓

Did well dewater? Yes No Gallons actually evacuated: 15.6

Sampling Date: 10-07-09 Sampling Time: 1115 Depth to Water: 40.97

Sample I.D.: MW-5 Laboratory: CalScience Columbia Other _____

Analyzed for: TPH-G BTEX MTBE TPH-D Oxygenates (5) Other: see col

EB I.D. (if applicable): @ _____ Time Duplicate I.D. (if applicable):

Analyzed for: TPH-G BTEX MTBE TPH-D Oxygenates (5) Other:

D.O. (if req'd):	<u>Pre-purge:</u> <u>0.99</u> mg/L	<u>Post-purge:</u> <u>1.12</u> mg/L	
U.R.P. (if req'd):	<u>Pre-purge:</u> mV	<u>Post-purge:</u> mV	

SHELL OIL WELL MONITORING DATA SHEET

BTS #: <u>091007-101</u>	Site: <u>1285 Bancroft Ave San Leandro</u>
Sampler: <u>10</u>	Date: <u>10-07-09</u>
Well I.D.: <u>MW-6</u>	Well Diameter: 2 3 <u>(4)</u> 6 8
Total Well Depth (TD): <u>49.99</u>	Depth to Water (DTW): <u>39.31</u>
Depth to Free Product:	Thickness of Free Product (feet):
Referenced to: <u>PVC</u> Grade	D.O. Meter (if req'd): <u>YSI</u> HACH
DTW with 80% Recharge [(Height of Water Column x 0.20) + DTW]: <u>41.45</u>	

Purge Method: <u>Bailer</u>	Waters: _____	Sampling Method: <u>Bailer</u>
Disposable Bailer	Peristaltic	Disposable Bailer
Positive Air Displacement	Extraction Pump	Extraction Port
Electric Submersible	Other _____	Dedicated Tubing
Other: _____		

$\frac{1.7}{1} \text{ (Gals.)} \times \frac{3}{1} \text{ Specified Volumes} = \frac{5.1}{1} \text{ Gals. Calculated Volume}$	<table border="1" style="width:100%; border-collapse: collapse;"> <thead> <tr> <th>Well Diameter</th> <th>Multiplier</th> <th>Well Diameter</th> <th>Multiplier</th> </tr> </thead> <tbody> <tr> <td>1"</td> <td>0.04</td> <td>4"</td> <td>0.65</td> </tr> <tr> <td>2"</td> <td>0.16</td> <td>6"</td> <td>1.47</td> </tr> <tr> <td>3"</td> <td>0.37</td> <td>Other</td> <td>radius² * 0.163</td> </tr> </tbody> </table>	Well Diameter	Multiplier	Well Diameter	Multiplier	1"	0.04	4"	0.65	2"	0.16	6"	1.47	3"	0.37	Other	radius ² * 0.163
Well Diameter	Multiplier	Well Diameter	Multiplier														
1"	0.04	4"	0.65														
2"	0.16	6"	1.47														
3"	0.37	Other	radius ² * 0.163														

Time	Temp (°F)	pH	Cond. (mS or <u>µS</u>)	Turbidity (NTUs)	Gals. Removed	Observations
<u>1316</u>	<u>66.1</u>	<u>6.81</u>	<u>772</u>	<u>>1000</u>	<u>1.7</u>	
<u>1318</u>	<u>66.2</u>	<u>6.20</u>	<u>776</u>	<u>>1000</u>	<u>2.4</u>	
<u>1320</u>	<u>66.2</u>	<u>6.67</u>	<u>775</u>	<u>>1000</u>	<u>5.1</u>	

Did well dewater? Yes No Gallons actually evacuated: 5.1

Sampling Date: 10-07-09 Sampling Time: 13 25 Depth to Water: 38.71

Sample I.D.: MW-6 Laboratory: CalScience Columbia Other _____

Analyzed for: TPH-G BTEX MTBE TPH-D Oxygenates (5) Other: see col

EB I.D. (if applicable): _____ @ _____ Time Duplicate I.D. (if applicable): _____

Analyzed for: TPH-G BTEX MTBE TPH-D Oxygenates (5) Other: _____

D.O. (if req'd):	Pre-purge: <u>0.87</u> mg/L	Post-purge: <u>0.96</u> mg/L	
D.R.P. (if req'd):	Pre-purge: _____ mV	Post-purge: _____ mV	

SHELL OIL MONITORING DATA SHEET

BTS #: <u>091007-101</u>	Site: <u>1285 Bancroft Ave San Leandro</u>
Sampler: <u>JO</u>	Date: <u>10-07-09</u>
Well I.D.: <u>MW-7</u>	Well Diameter: <u>(2)</u> 3 4 6 8
Total Well Depth (TD): <u>49.81</u>	Depth to Water (DTW): <u>40.62</u>
Depth to Free Product:	Thickness of Free Product (feet):
Referenced to: <u>PVC</u> Grade	D.O. Meter (if req'd): <u>YSI</u> HACH
DTW with 80% Recharge [(Height of Water Column x 0.20) + DTW]: <u>42.45</u>	

Purge Method: <u>Bailer</u>	Watterra	Sampling Method: <u>Bailer</u>
Disposable Bailer	Peristaltic	Disposable Bailer
Positive Air Displacement	Extraction Pump	Extraction Port
Electric Submersible	Other _____	Dedicated Tubing
		Other: _____

<u>1.4</u> (Gals.) X <u>3</u> = <u>4.2</u> Gals. I Case Volume Specified Volumes Calculated Volume	<table border="1" style="width:100%; border-collapse: collapse;"> <thead> <tr> <th>Well Diameter</th> <th>Multiplier</th> <th>Well Diameter</th> <th>Multiplier</th> </tr> </thead> <tbody> <tr> <td>1"</td> <td>0.04</td> <td>4"</td> <td>0.65</td> </tr> <tr> <td>2"</td> <td>0.16</td> <td>6"</td> <td>1.47</td> </tr> <tr> <td>3"</td> <td>0.37</td> <td>Other</td> <td>radius² * 0.163</td> </tr> </tbody> </table>	Well Diameter	Multiplier	Well Diameter	Multiplier	1"	0.04	4"	0.65	2"	0.16	6"	1.47	3"	0.37	Other	radius ² * 0.163
Well Diameter	Multiplier	Well Diameter	Multiplier														
1"	0.04	4"	0.65														
2"	0.16	6"	1.47														
3"	0.37	Other	radius ² * 0.163														

Time	Temp (°F)	pH	Cond. (mS or <u>µS</u>)	Turbidity (NTUs)	Gals. Removed	Observations
<u>1246</u>	<u>66.2</u>	<u>7.07</u>	<u>571</u>	<u>71000</u>	<u>1.4</u>	
<u>1249</u>	<u>66.0</u>	<u>6.71</u>	<u>566</u>	<u>>1000</u>	<u>2.8</u>	
<u>1250</u>	<u>65.9</u>	<u>6.69</u>	<u>563</u>	<u>>1000</u>	<u>4.2</u>	

Did well dewater? Yes No Gallons actually evacuated: 4.2

Sampling Date: 10-07-09 Sampling Time: 1255 Depth to Water: 40.93

Sample I.D.: MW-7 Laboratory: CalScience Columbia Other _____

Analyzed for: TPH-G BTEX MTBE TPH-D Oxygenates (5) Other: see cor

EB I.D. (if applicable): _____ @ _____ Time Duplicate I.D. (if applicable): _____

Analyzed for: TPH-G BTEX MTBE TPH-D Oxygenates (5) Other: _____

D.O. (if req'd):	Pre-purge: <u>0.49</u> mg/L	Post-purge: <u>0.51</u> mg/L	
O.R.P. (if req'd):	Pre-purge: _____ mV	Post-purge: _____ mV	

SHELL OIL MONITORING DATA SHEET

BTS #: <u>091007-101</u>	Site: <u>1285 Bancroft Ave San Leandro</u>
Sampler: <u>10</u>	Date: <u>10-07-09</u>
Well I.D.: <u>MW-8</u>	Well Diameter: <u>(2)</u> 3 4 6 8
Total Well Depth (TD): <u>49.96</u>	Depth to Water (DTW): <u>39.67</u>
Depth to Free Product: <u>4</u>	Thickness of Free Product (feet):
Referenced to: <u>PVC</u> Grade	D.O. Meter (if req'd): <u>YSI</u> HACH
DTW with 80% Recharge [(Height of Water Column x 0.20) + DTW]: <u>(77)</u>	

Purge Method: <u>Bailer</u>	Waters: _____	Sampling Method: <u>Bailer</u>
<u>Disposable Bailer</u>	Peristaltic	<u>Disposable Bailer</u>
Positive Air Displacement	Extraction Pump	Extraction Port
Electric Submersible	Other _____	Dedicated Tubing
Other: _____		

$\underline{1.6} \text{ (Gals.)} \times \underline{3} = \underline{4.8} \text{ Gals.}$ I Case Volume Specified Volumes Calculated Volume	<table border="1" style="width: 100%; border-collapse: collapse; font-size: small;"> <thead> <tr> <th>Well Diameter</th> <th>Multiplier</th> <th>Well Diameter</th> <th>Multiplier</th> </tr> </thead> <tbody> <tr> <td>1"</td> <td>0.04</td> <td>4"</td> <td>0.65</td> </tr> <tr> <td>2"</td> <td>0.16</td> <td>6"</td> <td>1.47</td> </tr> <tr> <td>3"</td> <td>0.37</td> <td>Other</td> <td>radius² * 0.163</td> </tr> </tbody> </table>	Well Diameter	Multiplier	Well Diameter	Multiplier	1"	0.04	4"	0.65	2"	0.16	6"	1.47	3"	0.37	Other	radius ² * 0.163
Well Diameter	Multiplier	Well Diameter	Multiplier														
1"	0.04	4"	0.65														
2"	0.16	6"	1.47														
3"	0.37	Other	radius ² * 0.163														

Time	Temp (°F)	pH	Cond. (mS or <u>µS</u>)	Turbidity (NTUs)	Gals. Removed	Observations
0903	66.7	7.24	571	>1000	1.6	Brown / cloudy ↓
0905	66.5	7.22	562	>1000	3.2	
0907	66.5	7.21	561	>1000	4.8	

Did well dewater? Yes No Gallons actually evacuated: 4.8

Sampling Date: 10-07-09 Sampling Time: 0910 Depth to Water: 42.16 (77)

Sample I.D.: MW-8 Laboratory: CalScience Columbia Other _____

Analyzed for: TPH-G BTEX MTBE TPH-D Oxygenates (5) Other: see cor

EB I.D. (if applicable): _____ @ _____ Time Duplicate I.D. (if applicable): _____

Analyzed for: TPH-G BTEX MTBE TPH-D Oxygenates (5) Other: _____

D.O. (if req'd):	<u>Pre-purge</u>	<u>0.52</u> mg/L	<u>Post-purge</u>	<u>0.59</u> mg/L
O.R.P. (if req'd):	<u>Pre-purge</u>	mV	<u>Post-purge</u>	mV

SHELL OIL MONITORING DATA SHEET

BTS #: <u>091007-101</u>	Site: <u>1285 Bancroft Ave San Leandro</u>
Sampler: <u>10</u>	Date: <u>10-07-09</u>
Well I.D.: <u>MW-9</u>	Well Diameter: 2 3 <u>(4)</u> 6 8
Total Well Depth (TD): <u>49.48</u>	Depth to Water (DTW): <u>39.90</u>
Depth to Free Product:	Thickness of Free Product (feet):
Referenced to: <u>PVC</u> Grade	D.O. Meter (if req'd): <u>YSI</u> HACH
DTW with 80% Recharge [(Height of Water Column x 0.20) + DTW]: <u>41.82</u>	

Purge Method: <u>Bailer</u>	Waters: _____	Sampling Method: <u>Bailer</u>
Disposable Bailer	Peristaltic	Disposable Bailer
Positive Air Displacement	Extraction Pump	Extraction Port
<u>Electric Submersible</u>	Other: _____	Dedicated Tubing
		Other: _____

<u>6.2</u> (Gals.) X <u>3</u> = <u>18.6</u> Gals. 1 Case Volume Specified Volumes Calculated Volume	<table style="width:100%; border-collapse: collapse;"> <thead> <tr> <th>Well Diameter</th> <th>Multiplier</th> <th>Well Diameter</th> <th>Multiplier</th> </tr> </thead> <tbody> <tr> <td>1"</td> <td>0.04</td> <td>4"</td> <td>0.65</td> </tr> <tr> <td>2"</td> <td>0.16</td> <td>6"</td> <td>1.47</td> </tr> <tr> <td>3"</td> <td>0.37</td> <td>Other</td> <td>radius² * 0.163</td> </tr> </tbody> </table>	Well Diameter	Multiplier	Well Diameter	Multiplier	1"	0.04	4"	0.65	2"	0.16	6"	1.47	3"	0.37	Other	radius ² * 0.163
Well Diameter	Multiplier	Well Diameter	Multiplier														
1"	0.04	4"	0.65														
2"	0.16	6"	1.47														
3"	0.37	Other	radius ² * 0.163														

Time	Temp (°F)	pH	Cond. (mS or <u>µS</u>)	Turbidity (NTUs)	Gals. Removed	Observations
<u>1141</u>	<u>65.9</u>	<u>7.43</u>	<u>558</u>	<u>12</u>	<u>6.2</u>	
<u>1143</u>	<u>65.8</u>	<u>7.04</u>	<u>564</u>	<u>37</u>	<u>12.4</u>	
<u>1145</u>	<u>65.9</u>	<u>7.02</u>	<u>567</u>	<u>47</u>	<u>18.6</u>	

Did well dewater? Yes No Gallons actually evacuated: 18.6

Sampling Date: 10-07-09 Sampling Time: 1150 Depth to Water: 41.38

Sample I.D.: MW-9 Laboratory: CalScience Columbia Other: _____

Analyzed for: TPH-G BTEX MTBE TPH-D Oxygenates (5) Other: see col.

EB I.D. (if applicable): _____ @ _____ Time Duplicate I.D. (if applicable): _____

Analyzed for: TPH-G BTEX MTBE TPH-D Oxygenates (5) Other: _____

D.O. (if req'd):	<u>Pre-purge:</u>	<u>1.52</u> mg/L	<u>Post-purge:</u>	<u>0.72</u> mg/L
O.R.P. (if req'd):	<u>Pre-purge:</u>	mV	<u>Post-purge:</u>	mV

SHELL WELL MONITORING DATA SHEET

BTS #: <u>091007-101</u>	Site: <u>1285 Bancroft Ave San Leandro</u>
Sampler: <u>50</u>	Date: <u>10-07-09</u>
Well I.D.: <u>MW-10</u>	Well Diameter: 2 3 4 6 8 <u> </u>
Total Well Depth (TD): <u>38.38</u>	Depth to Water (DTW): <u>Dry</u>
Depth to Free Product:	Thickness of Free Product (feet):
Referenced to: <u>PVC</u> Grade	D.O. Meter (if req'd): YSI HACH
DTW with 80% Recharge [(Height of Water Column x 0.20) + DTW]:	

Purge Method: <u>Bailer</u> Disposable Bailer Positive Air Displacement Electric Submersible	Waterra Peristaltic Extraction Pump Other _____	Sampling Method: <u>Bailer</u> Disposable Bailer Extraction Port Dedicated Tubing Other: _____
--	--	---

_____ (Gals.) X <u>3</u> = _____ Gals. Case Volume Specified Volumes Calculated Volume	<table border="1" style="width:100%; border-collapse: collapse;"> <thead> <tr> <th>Well Diameter</th> <th>Multiplier</th> <th>Well Diameter</th> <th>Multiplier</th> </tr> </thead> <tbody> <tr> <td>1"</td> <td>0.04</td> <td>4"</td> <td>0.65</td> </tr> <tr> <td>2"</td> <td>0.16</td> <td>6"</td> <td>1.47</td> </tr> <tr> <td>3"</td> <td>0.37</td> <td>Other</td> <td>radius² * 0.163</td> </tr> </tbody> </table>	Well Diameter	Multiplier	Well Diameter	Multiplier	1"	0.04	4"	0.65	2"	0.16	6"	1.47	3"	0.37	Other	radius ² * 0.163
Well Diameter	Multiplier	Well Diameter	Multiplier														
1"	0.04	4"	0.65														
2"	0.16	6"	1.47														
3"	0.37	Other	radius ² * 0.163														

Time	Temp (°F)	pH	Cond. (mS or <u>µS</u>)	Turbidity (NTUs)	Gals. Removed	Observations
<u>well</u>	<u>is</u>	<u>Dry</u>				

Did well dewater? Yes No Gallons actually evacuated: _____

Sampling Date: 10-07-09 Sampling Time: _____ Depth to Water: _____

Sample I.D.: MW-10 Laboratory: CalScience Columbia Other _____

Analyzed for: TPH-G BTEX MTBE TPH-D Oxygenates (5) Other: see vol

EB I.D. (if applicable): _____ @ _____ Time Duplicate I.D. (if applicable): _____

Analyzed for: TPH-G BTEX MTBE TPH-D Oxygenates (5) Other: _____

D.O. (if req'd):	Pre-purge:	mg/L	Post-purge:	mg/L
O.R.P. (if req'd):	Pre-purge:	mV	Post-purge:	mV

SHELL WELL MONITORING DATA SHEET

BTS #: <u>091007-101</u>	Site: <u>1285 Bancroft Ave San Leandro</u>
Sampler: <u>10</u>	Date: <u>10-07-09</u>
Well I.D.: <u>MW-11</u>	Well Diameter: <u>(2)</u> 3 4 6 8 _____
Total Well Depth (TD): <u>44.29</u>	Depth to Water (DTW): <u>36.21</u>
Depth to Free Product:	Thickness of Free Product (feet):
Referenced to: <u>PVC</u> Grade	D.O. Meter (if req'd): <u>YS</u> HACH
DTW with 80% Recharge [(Height of Water Column x 0.20) + DTW]: <u>39.42</u>	

Purge Method: <u>Bailer</u> Disposable Bailer Positive Air Displacement Electric Submersible	Waterra Peristaltic Extraction Pump Other _____	Sampling Method: <u>Bailer</u> Disposable Bailer Extraction Port Dedicated Tubing Other: _____
---	--	--

$\frac{0.9}{1} \text{ (Gals.)} \times \frac{3}{1} = 2.7 \text{ Gals.}$ I Case Volume Specified Volumes Calculated Volume	<table border="1" style="width: 100%; border-collapse: collapse; text-align: center;"> <thead> <tr> <th>Well Diameter</th> <th>Multiplier</th> <th>Well Diameter</th> <th>Multiplier</th> </tr> </thead> <tbody> <tr> <td>1"</td> <td>0.04</td> <td>4"</td> <td>0.65</td> </tr> <tr> <td>2"</td> <td>0.16</td> <td>6"</td> <td>1.47</td> </tr> <tr> <td>3"</td> <td>0.37</td> <td>Other</td> <td>radius² * 0.163</td> </tr> </tbody> </table>	Well Diameter	Multiplier	Well Diameter	Multiplier	1"	0.04	4"	0.65	2"	0.16	6"	1.47	3"	0.37	Other	radius ² * 0.163
Well Diameter	Multiplier	Well Diameter	Multiplier														
1"	0.04	4"	0.65														
2"	0.16	6"	1.47														
3"	0.37	Other	radius ² * 0.163														

Time	Temp (°F)	pH	Cond. (mS or <u>µS</u>)	Turbidity (NTUs)	Gals. Removed	Observations
0945	67.4	7.07	248	>1000	0.9	Brown / cloudy ↓
0946	65.8	6.89	231	>1000	1.6	
0947	65.5	6.91	217	>1000	2.7	

Did well dewater? Yes No Gallons actually evacuated: 2.7

Sampling Date: 10-07-09 Sampling Time: 0945 Depth to Water: 36.87

Sample I.D.: MW-11 Laboratory: CalScience Columbia Other _____

Analyzed for: TPH-G BTEX MTBE TPH-D Oxygenates (5) Other: see col

EB I.D. (if applicable): _____ @ _____ Time Duplicate I.D. (if applicable): _____

Analyzed for: TPH-G BTEX MTBE TPH-D Oxygenates (5) Other: _____

D.O. (if req'd):	Pre-purge: <u>0.41</u> mg/L	Post-purge: <u>0.47</u> mg/L	
O.R.P. (if req'd):	Pre-purge: _____ mV	Post-purge: _____ mV	

SHELL OIL MONITORING DATA SHEET

BTS #: <u>091007-101</u>	Site: <u>1285 Bancroft Ave San Leandro</u>
Sampler: <u>10</u>	Date: <u>10-07-09</u>
Well I.D.: <u>MW-12</u>	Well Diameter: <u>(2)</u> 3 4 6 8 _____
Total Well Depth (TD): <u>44.43</u>	Depth to Water (DTW): <u>39.99</u>
Depth to Free Product: _____	Thickness of Free Product (feet): _____
Referenced to: <u>PVC</u> Grade	D.O. Meter (if req'd): YSI HACH
DTW with 80% Recharge [(Height of Water Column x 0.20) + DTW]: <u>40.86</u>	

Purge Method: Bailer Disposable Bailer Positive Air Displacement Electric Submersible	Waterra Peristaltic Extraction Pump Other _____	Sampling Method: <u>Bailer</u> Disposable Bailer Extraction Port Dedicated Tubing Other: _____
--	--	--

$\frac{0.7}{1} \text{ (Gals.)} \times \frac{3}{\text{Specified Volumes}} = \frac{2.1}{\text{Calculated Volume}} \text{ Gals.}$	<table border="1" style="width:100%; border-collapse: collapse;"> <thead> <tr> <th>Well Diameter</th> <th>Multiplier</th> <th>Well Diameter</th> <th>Multiplier</th> </tr> </thead> <tbody> <tr> <td>1"</td> <td>0.04</td> <td>4"</td> <td>0.65</td> </tr> <tr> <td>2"</td> <td>0.16</td> <td>6"</td> <td>1.47</td> </tr> <tr> <td>3"</td> <td>0.37</td> <td>Other</td> <td>radius² * 0.163</td> </tr> </tbody> </table>	Well Diameter	Multiplier	Well Diameter	Multiplier	1"	0.04	4"	0.65	2"	0.16	6"	1.47	3"	0.37	Other	radius ² * 0.163
Well Diameter	Multiplier	Well Diameter	Multiplier														
1"	0.04	4"	0.65														
2"	0.16	6"	1.47														
3"	0.37	Other	radius ² * 0.163														

Time	Temp (°F)	pH	Cond. (mS or <u>µS</u>)	Turbidity (NTUs)	Gals. Removed	Observations
<u>1223</u>	<u>65.1</u>	<u>6.81</u>	<u>512</u>	<u>>1000</u>	<u>0.7</u>	
<u>1225</u>	<u>65.2</u>	<u>6.83</u>	<u>516</u>	<u>>1000</u>	<u>1.4</u>	
<u>1227</u>	<u>65.5</u>	<u>6.84</u>	<u>517</u>	<u>>1000</u>	<u>2.1</u>	

Did well dewater? Yes No Gallons actually evacuated: 2.1

Sampling Date: 10-07-09 Sampling Time: 1230 Depth to Water: 40.62

Sample I.D.: MW-12 Laboratory: CalScience Columbia Other _____

Analyzed for: TPH-G BTEX MTBE TPH-D Oxygenates (5) Other: see cor

EB I.D. (if applicable): _____ @ _____ Time Duplicate I.D. (if applicable): _____

Analyzed for: TPH-G BTEX MTBE TPH-D Oxygenates (5) Other: _____

D.O. (if req'd):	Pre-purge:	<u>0.37</u> mg/L	Post-purge:	<u>0.42</u> mg/L
D.R.P. (if req'd):	Pre-purge:	mV	Post-purge:	mV

SHEET WELL MONITORING DATA SHEET

BTS #: 091007 - J01	Site: 0 1255 Bunnick Ave San Leandro
Sampler: SD	Date: 10-7-09
Well I.D.: 1W-1	Well Diameter: 2 3 4 6 <u>8</u>
Total Well Depth (TD): 52.70	Depth to Water (DTW): 37.84
Depth to Free Product:	Thickness of Free Product (feet):
Referenced to: <u>PVC</u> Grade	D.O. Meter (if req'd): <u>YSI</u> HACH
DTW with 80% Recharge [(Height of Water Column x 0.20) + DTW]: <u> </u>	

Purge Method: Bailer Disposable Bailer Positive Air Displacement Electric Submersible	Waterra Peristaltic Extraction Pump Other <u>port</u>	Sampling Method: Bailer Disposable Bailer <u>Extraction Port</u> Dedicated Tubing Other: _____
--	--	--

let run for 15 mins

(Gals.) X _____ = _____ Gals.
 I Case Volume Specified Volumes Calculated Volume

Well Diameter	Multiplier	Well Diameter	Multiplier
1"	0.04	4"	0.65
2"	0.16	6"	1.47
3"	0.37	Other	radius ² * 0.163

Time	Temp (°F)	pH	Cond. (mS or <u>µS</u>)	Turbidity (NTUs)	Gals. Removed	Observations
1350	67.2	7.24	621	9	—	clear
	6					
post Depth to		520	: 37.90			

Did well dewater? Yes No Gallons actually evacuated:

Sampling Date: 10-07-09 Sampling Time: 1345 1350 Depth to Water: 37.10

Sample I.D.: 1W-1 Laboratory: CalScience Columbia Other _____

Analyzed for: TPH-G BTEX MTBE TPH-D Oxygenates (5) Other: _____

EB I.D. (if applicable): @ _____ Time Duplicate I.D. (if applicable): _____

Analyzed for: TPH-G BTEX MTBE TPH-D Oxygenates (5) Other: _____

D.O. (if req'd):	Pre-purge: 3.24 mg/L	Post-purge: 3.44 mg/L	
O.R.P. (if req'd):	Pre-purge: _____ mV	Post-purge: _____ mV	