

RO-156



Shell Oil Products US

July 10, 2003

eva chu
Alameda County Health Care Services Agency
1131 Harbor Bay Parkway, Suite 250
Alameda, California 94502-6577

Subject: Shell-branded Service Station
1285 Bancroft Avenue
San Leandro, California

Alameda County
JUL 15 2003
Environmental Health

Dear Ms. chu:

Attached for your review and comment is a copy of the *Second Quarter 2003 Monitoring Report* for the above referenced site. Upon information and belief, I declare, under penalty of perjury, that the information contained in the attached document is true and correct.

As always, please feel free to contact me directly at (559) 645-9306 with any questions or concerns.

Sincerely,

Shell Oil Products US

A handwritten signature in cursive script that reads "Karen Petryna".

Karen Petryna
Sr. Environmental Engineer

July 10, 2003

eva chu
Alameda County Health Care Services Agency
1131 Harbor Bay Parkway, Suite 250
Alameda, California 94502-6577

Re: **Second Quarter 2003 Monitoring Report**
Shell-branded Service Station
1285 Bancroft Avenue
San Leandro, California
Incident #98996067
Cambria Project #245-0504-002



Dear Ms. chu:

On behalf of Equilon Enterprises LLC dba Shell Oil Products US, Cambria Environmental Technology, Inc. (Cambria) is submitting this groundwater monitoring report in accordance with the reporting requirements of 23 CCR 2652d.

REMEDIATION SUMMARY

Dual-phase vapor extraction (DVE) is the process of applying high vacuum through an airtight well seal to simultaneously extract soil vapors from the vadose zone and to enhance groundwater extraction from the saturated zone. In November 2000, Cambria initiated monthly mobile DVE on wells MW-5 and MW-6 to facilitate hydrocarbon and oxygenate removal from groundwater and the vadose zones. To date, approximately 11.1 pounds of liquid-phase total petroleum hydrocarbons as gasoline (TPHg), 0.55 pounds of liquid-phase methyl tertiary butyl ether (MTBE), 36.9 pounds of vapor-phase TPHg and 0.53 pounds of vapor-phase MTBE have been removed from the subsurface.

SECOND QUARTER 2003 ACTIVITIES

**Cambria
Environmental
Technology, Inc.**

5900 Hollis Street
Suite A
Emeryville, CA 94608
Tel (510) 420-0700
Fax (510) 420-9170

Groundwater Monitoring: Blaine Tech Services, Inc. (Blaine) of San Jose, California gauged and sampled all wells, calculated groundwater elevations, measured dissolved oxygen (DO) concentrations in all wells, and compiled the analytical data. Cambria prepared a vicinity map which includes previously submitted well survey information (Figure 1) and a groundwater elevation contour map (Figure 2). Blaine's report, presenting the laboratory report and supporting field documents, is included as Attachment A.

DVE: During the second quarter of 2003, PSC Industrial Services of Benicia, California performed monthly mobile DVE using wells MW-5 and MW-6. Cambria tabulated the groundwater and vapor-extraction mass removal data (Tables 1 and 2) and prepared graphs depicting groundwater monitoring and extraction data for the target wells (Figures 3 and 4).

Agency Correspondence: On April 14, 2003, Cambria submitted a response to the technical comments contained in the February 6, 2003 Alameda County Health Care Services Agency (ACHCSA) letter. Cambria will submit the requested site conceptual model following completion of the subsurface investigation described below.



Subsurface Investigation Work Plan and Amendments: On October 15, 2002, Cambria submitted a *Subsurface Investigation Work Plan* proposing to install two off-site monitoring wells to further define the extent of the MTBE and hydrocarbon plume. In the February 6, 2003 letter referenced above, ACHCSA requested an amended work plan to advance soil borings prior to installing monitoring wells. Cambria submitted the requested *Subsurface Investigation Work Plan Amendment* on April 4, 2003. In a May 14, 2003 letter, ACHCSA requested additional soil borings. Cambria submitted *Subsurface Investigation Work Plan Amendment 2* on June 2, 2003, and ACHCSA approved the work plan in a June 6, 2003 letter.

ANTICIPATED THIRD QUARTER 2003 ACTIVITIES

Groundwater Monitoring: Blaine will gauge and sample all wells, measure DO concentrations in all wells, and tabulate the data. Cambria will prepare a monitoring report.

Additional Groundwater Sample Analysis: As requested ACHCSA's February 6, 2003 letter, the samples collected in the third quarter of 2003 will be analyzed for tert-amyl methyl ether (TAME), ethyl tert-butyl ether (ETBE), di-isopropyl ether (DIPE), tert-butyl alcohol (TBA), ethanol, ethylene dibromide (EDB) and ethylene dichloride (1,2-DCA). Chemicals will be analyzed using the following laboratory reporting limits:

TPHg	50 parts per billion (ppb)	Benzene	0.5 ppb
Toluene	0.5 ppb	Ethylbenzene	0.5 ppb
Xylenes	1.0 ppb	MTBE	0.5 ppb
TAME	2.0 ppb	ETBE	2.0 ppb
DIPE	2.0 ppb	TBA	5.0 ppb
Ethanol	50 ppb	EDB	0.5 ppb
1,2 DCA	0.5 ppb		

Mobile DVE: Mobile DVE will be performed monthly in the third quarter using wells MW-5 and MW-6.


Subsurface Investigation: Cambria will obtain the necessary permits and oversee installation of a total of three on-site and five off-site soil borings as described in Cambria's *Subsurface Investigation Work Plan Amendment 2*. Cambria will use the soil and groundwater results of the investigation to determine locations, depths and screen intervals for new monitoring wells, if necessary. The fieldwork is scheduled for August 4 through August 7, 2003. Cambria will submit an investigation report within 60 days of completing the fieldwork.

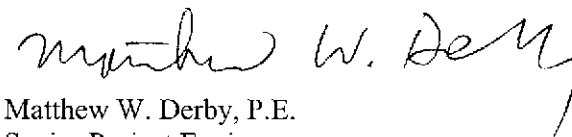



CLOSING

We appreciate the opportunity to work with you on this project. Please call Melody Munz at (510) 420-3324 if you have any questions or comments.

Sincerely,
Cambria Environmental Technology, Inc


Melody Munz
Project Engineer


Matthew W. Derby, P.E.
Senior Project Engineer

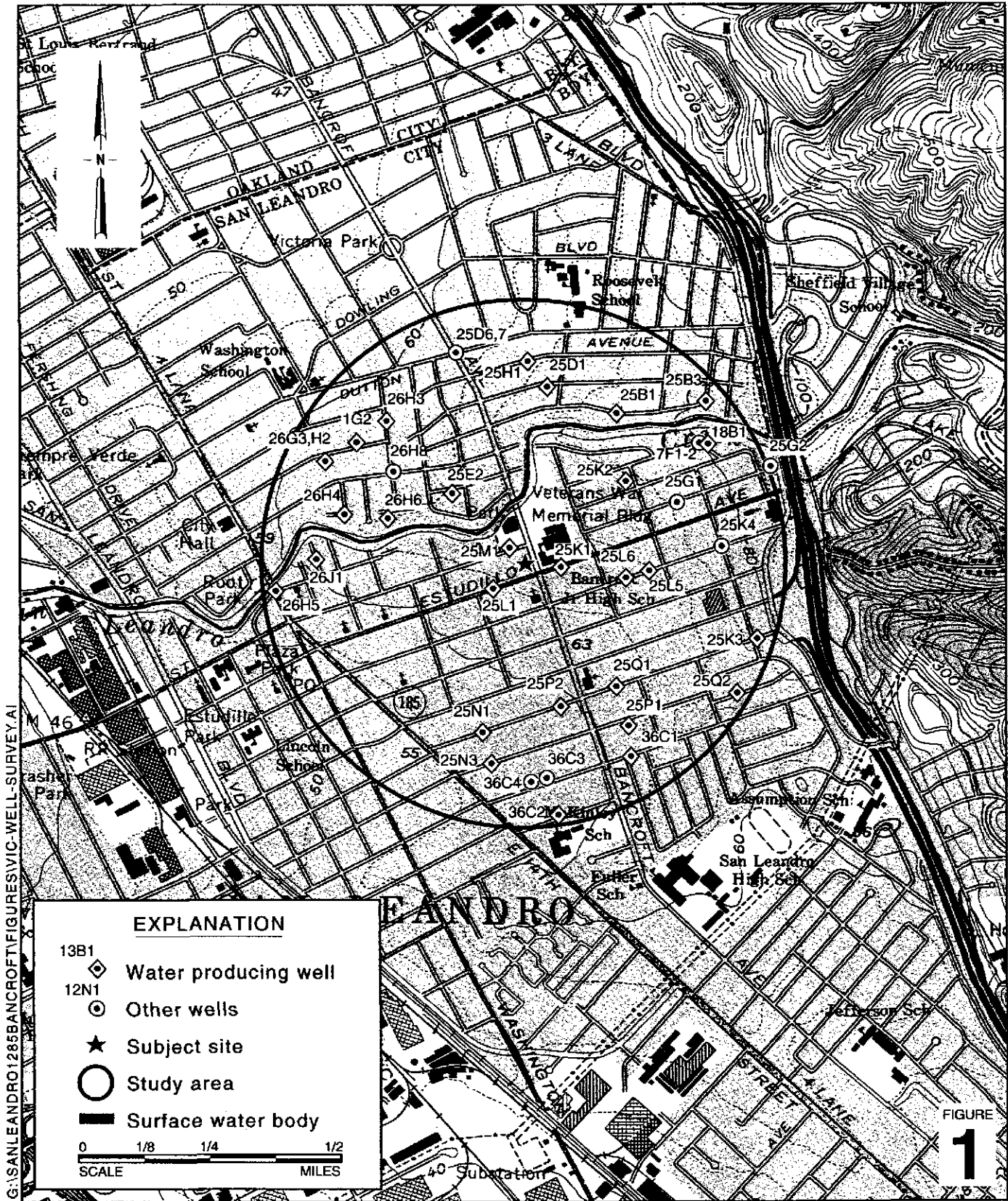


- Figures:
- 1 - Vicinity/Area Well Survey Map
 - 2 - Groundwater Elevation Contour Map
 - 3 - VacOps/DVE Effect on MTBE Concentration – MW-5
 - 4 - VacOps/DVE Effect on MTBE Concentration – MW-6

- Tables:
- 1 - Groundwater Extraction - Mass Removal Data
 - 2 - Vapor Extraction - Mass Removal Data

Attachment: A - Blaine Groundwater Monitoring Report and Field Notes

cc: Karen Petryna, Shell Oil Products US, P.O. Box 7869, Burbank, CA 91510-7869
Mike Bakaldin, City of San Leandro, 835 East 14th Street, San Leandro, CA 94577



G:\SANLEANDRO\1285BANCROFT\FIGURES\VIC-WELL-SURVEY.A1

Shell-branded Service Station
 1285 Bancroft Avenue
 San Leandro, California
 Incident #98996067



**Vicinity / Area Well
 Survey Map**
 (1/2-Mile Radius)

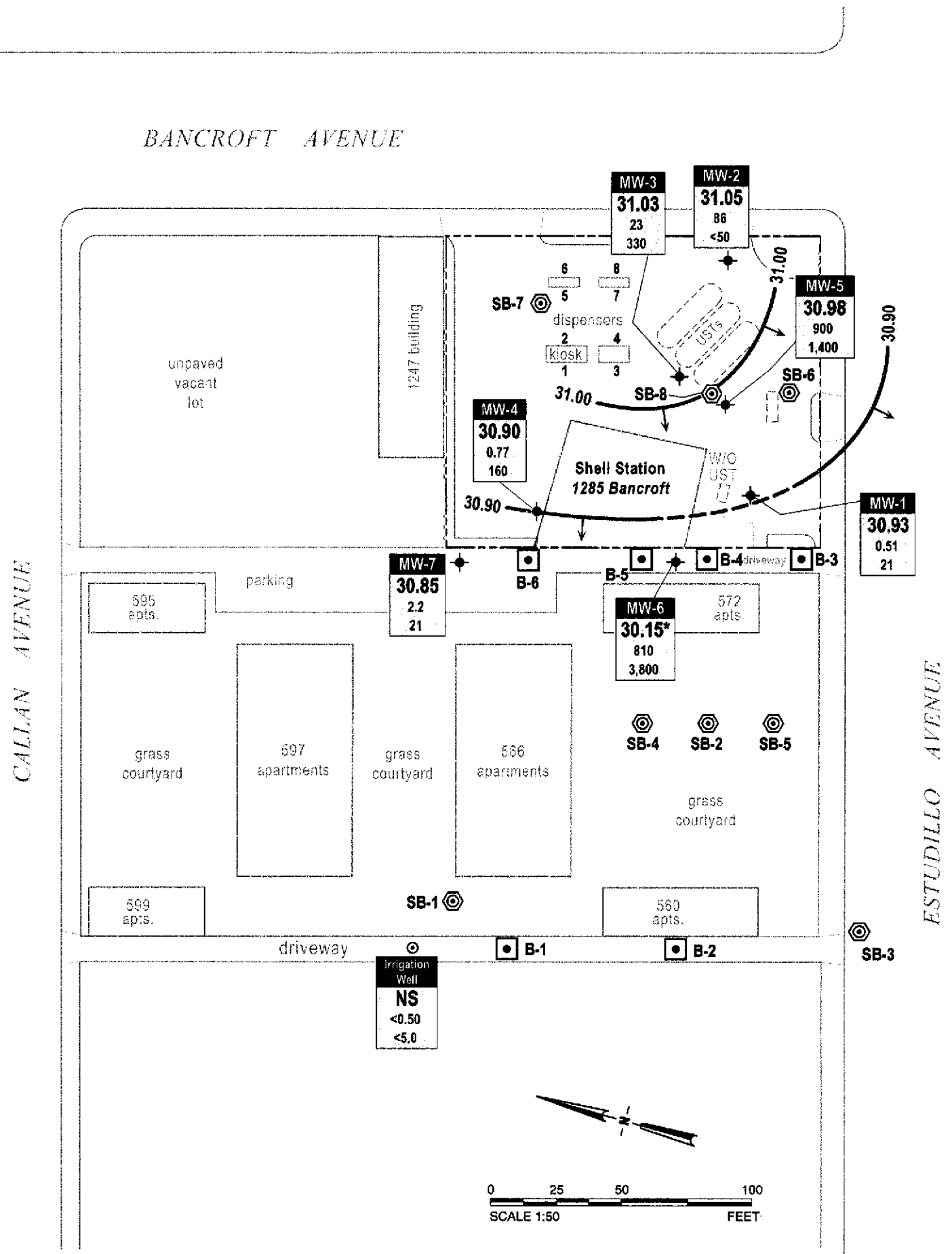
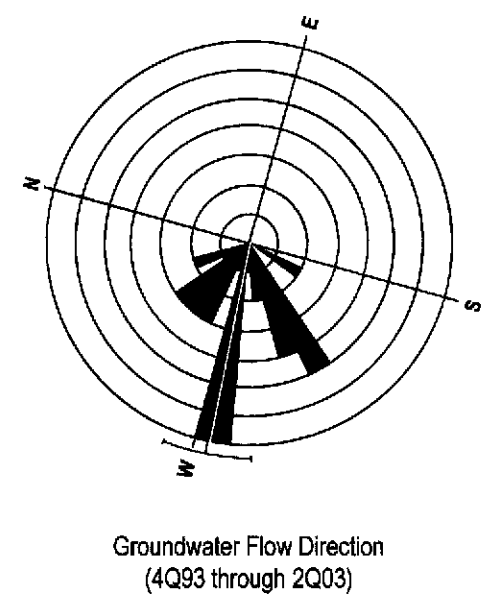
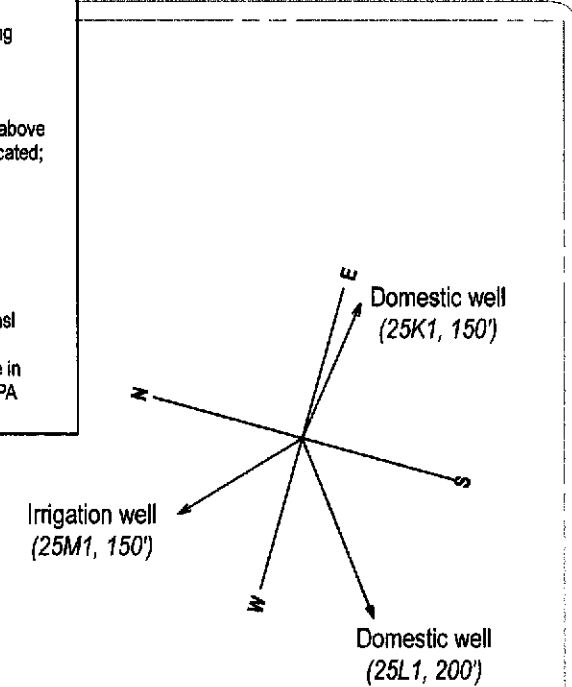


EXPLANATION

- SB-1 Proposed soil boring location
- MW-1 Monitoring well location
- Irrigation well location
- B-1 Soil vapor survey location (6/00)
- NS Not surveyed
- * Data anomalous, not used for contouring
- Groundwater flow direction
- XX.XX Groundwater elevation contour, in feet above mean sea level (msl), approximately located; dashed where inferred
- Creek flow direction

Well	ELEV	Benzene	MTBE

Well designation
Groundwater elevation, in feet above msl
Benzene and MTBE concentrations are in parts per billion and are analyzed by EPA Method 8260.



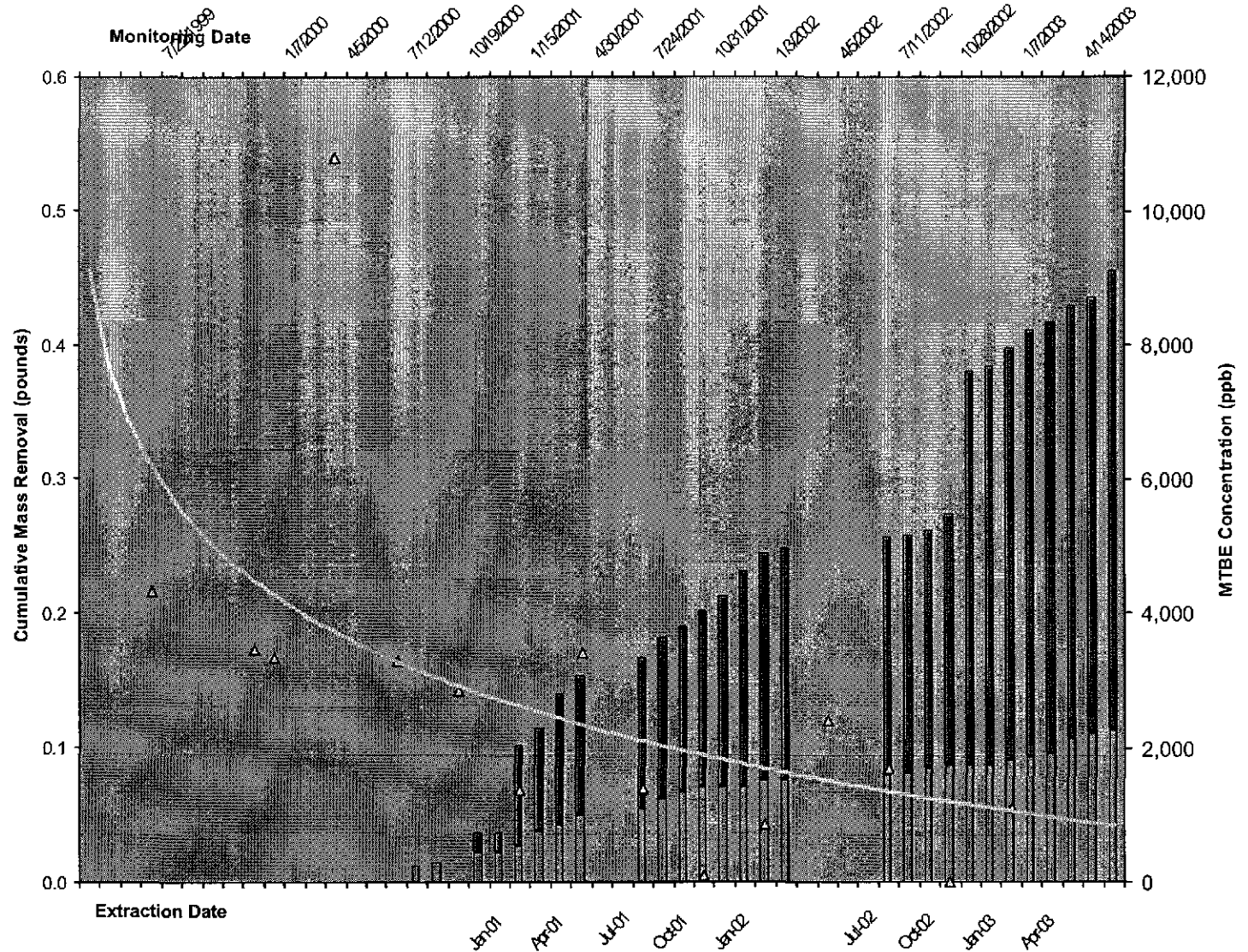
City of San Leandro Memorial Park

G:\SANLEANDRO\1285BANCROFT\FIGURES\2QM03-MP.A1

FIGURE 2

VacOps/DVE effect on MTBE concentration
1285 Bancroft, San Leandro - MW-5

Date	DTW-ft
7/22/99	33.29
12/8/99	37.80
1/7/00	38.40
4/5/00	30.72
7/12/00	34.42
10/19/00	36.89
01/15/01	37.10
4/30/01	34.75
7/24/01	37.30
10/31/01	39.05
01/03/02	35.15
04/05/02	34.18
07/11/02	36.28
10/28/02	38.44
1/7/03	34.17
4/14/03	35.52

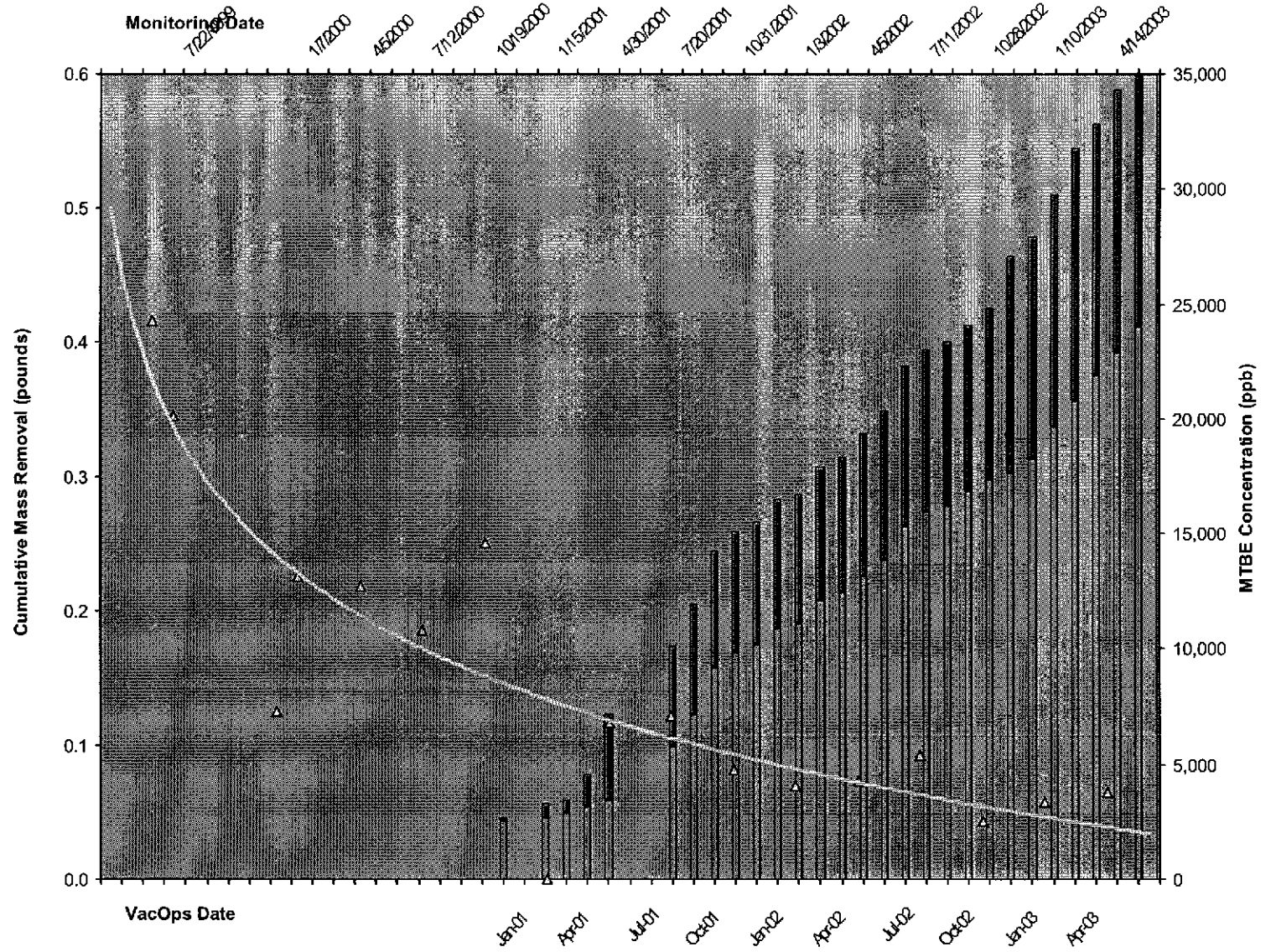


(GWE) Cumulative MTBE mass removed
 (SVE) Cumulative MTBE mass removed
 MTBE Concentration
 Log. (MTBE Concentration)

Figure 3

VacOps/DVE effect on MTBE concentration
1285 Bancroft, San Leandro - MW-6

Date	DTW-ft
6/4/99	32.13
7/22/99	32.09
12/8/99	36.62
1/7/00	37.03
4/5/00	29.37
7/12/00	33.04
10/19/00	35.62
1/15/01	35.91
4/30/01	33.70
7/2/01	35.98
10/31/01	37.55
01/03/02	33.34
04/05/02	34.18
07/11/02	35.02
10/28/02	37.78
1/10/03	32.75
4/14/03	34.95



(GWE) Cumulative MTBE mass removed
 (SVE) Cumulative MTBE mass removed
 MTBE Concentration
 Log. (MTBE Concentration)

Figure 4

Table 1: Groundwater Extraction - Mass Removal Data - Shell-branded Service Station, Incident #98996067, 1285 Bancroft Avenue, San Leandro, California

Date Purged	Well ID	Volume Pumped (gal)	Cumulative Volume Pumped (gal)	Date Sampled	TPPH			Benzene			MTBE		
					TPPH Concentration (ppb)	TPPH Removed (pounds)	TPPH To Date (pounds)	Benzene Concentration (ppb)	Benzene Removed (pounds)	Benzene To Date (pounds)	MTBE Concentration (ppb)	MTBE Removed (pounds)	MTBE To Date (pounds)
09/02/98	MW-1	130	130	07/15/98	<50	0.00003	0.00003	2.5	0.00000	0.00000	12	0.00001	0.00001
07/30/99	MW-1	0	130	07/22/99	<50	0.00000	0.00003	<0.500	0.00000	0.00000	2.17	0.00000	0.00001
08/05/99	MW-1	0	130	07/22/99	<50	0.00000	0.00003	<0.500	0.00000	0.00000	2.17	0.00000	0.00001
08/11/99	MW-1	0	130	07/22/99	<50	0.00000	0.00003	<0.500	0.00000	0.00000	2.17	0.00000	0.00001
08/12/99	MW-1	0	130	07/22/99	<50	0.00000	0.00003	<0.500	0.00000	0.00000	2.17	0.00000	0.00001
08/13/99	MW-1	400	530	07/22/99	<50	0.00008	0.00011	<0.500	0.00000	0.00000	2.17	0.00001	0.00002
08/19/99	MW-1	278	808	07/22/99	<50	0.00006	0.00017	<0.500	0.00000	0.00000	2.17	0.00001	0.00003
08/30/99	MW-1	240	1048	07/22/99	<50	0.00005	0.00022	<0.500	0.00000	0.00000	2.17	0.00000	0.00003
09/09/99	MW-1	247	1295	07/22/99	<50	0.00005	0.00027	<0.500	0.00000	0.00001	2.17	0.00000	0.00003
09/02/98	MW-3	240	240	07/18/98	31,000	0.06208	0.06208	1,100	0.00220	0.00220	3,700	0.00741	0.00741
07/30/99	MW-3	0	130	07/22/99	1,970	0.00000	0.06208	51.2	0.00000	0.00220	109	0.00000	0.00741
08/05/99	MW-3	0	130	07/22/99	1,970	0.00000	0.06208	51.2	0.00000	0.00220	109	0.00000	0.00741
08/11/99	MW-3	0	530	07/22/99	1,970	0.00000	0.06208	51.2	0.00000	0.00220	109	0.00000	0.00741
08/12/99	MW-3	100	908	07/22/99	1,970	0.00164	0.06373	51.2	0.00004	0.00225	109	0.00009	0.00750
08/13/99	MW-3	450	1,358	07/22/99	1,970	0.00740	0.07112	51.2	0.00019	0.00244	109	0.00041	0.00791
08/19/99	MW-3	269	1,627	07/22/99	1,970	0.00442	0.07555	51.2	0.00011	0.00255	109	0.00024	0.00815
08/30/99	MW-3	204	1,831	07/22/99	1,970	0.00335	0.07890	51.2	0.00009	0.00264	109	0.00019	0.00834
09/09/99	MW-3	232	2,063	07/22/99	1,970	0.00381	0.08271	51.2	0.00010	0.00274	109	0.00021	0.00855
09/02/98	MW-5	147	147	NA	NA	0.00000	0.00000	NA	0.00000	0.00000	NA	0.00000	0.00000
07/30/99	MW-5	0	147	07/22/99	97,200	0.00000	0.00000	4,580	0.00000	0.00000	4,330	0.00000	0.00000
08/05/99	MW-5	0	147	07/22/99	97,200	0.00000	0.00000	4,580	0.00000	0.00000	4,330	0.00000	0.00000
08/11/99	MW-5	0	147	07/22/99	97,200	0.00000	0.00000	4,580	0.00000	0.00000	4,330	0.00000	0.00000
08/12/99	MW-5	0	147	07/22/99	97,200	0.00000	0.00000	4,580	0.00000	0.00000	4,330	0.00000	0.00000
08/13/99	MW-5	100	247	07/22/99	97,200	0.08111	0.08111	4,580	0.00382	0.00382	4,330	0.00361	0.00361
08/19/99	MW-5	247	494	07/22/99	97,200	0.20033	0.28144	4,580	0.00944	0.01326	4,330	0.00892	0.01254
08/30/99	MW-5	0	494	07/22/99	97,200	0.00000	0.28144	4,580	0.00000	0.01326	4,330	0.00000	0.01254
09/09/99	MW-5	65	559	07/22/99	97,200	0.05272	0.33416	4,580	0.00248	0.01575	4,330	0.00235	0.01489

Table 1: Groundwater Extraction - Mass Removal Data - Shell-branded Service Station, Incident #98996067, 1285 Bancroft Avenue, San Leandro, California

Date Purged	Well ID	Volume Pumped (gal)	Cumulative Volume Pumped (gal)	Date Sampled	TPPH			Benzene			MTBE		
					TPPH Concentration (ppb)	TPPH Removed (pounds)	TPPH Removed To Date (pounds)	Benzene Concentration (ppb)	Benzene Removed (pounds)	Benzene Removed To Date (pounds)	MTBE Concentration (ppb)	MTBE Removed (pounds)	MTBE Removed To Date (pounds)
11/28/00	MW-5	324	883	10/19/00	72,400	0.19574	0.52990	3,010	0.00814	0.02388	2,840	0.00768	0.02256
01/23/01	MW-5	375	1,258	01/15/01	78,300	0.24501	0.77491	2,220	0.00695	0.03083	1,370	0.00429	0.02685
02/16/01	MW-5	950	2,208	01/15/01	78,300	0.62069	1.39561	2,220	0.01760	0.04843	1,370	0.01086	0.03771
03/22/01	MW-5	500	2,708	01/15/01	78,300	0.32668	1.72229	2,220	0.00926	0.05769	1,370	0.00572	0.04343
04/23/01	MW-5	600	3,308	01/15/01	78,300	0.39202	2.11431	2,220	0.01111	0.06881	1,370	0.00686	0.05029
07/16/01	MW-5	165	3,473	04/30/01	83,000	0.11428	2.22858	1,400	0.00193	0.07073	3,400	0.00468	0.05497
08/23/01	MW-5	650	4,123	07/24/01	160,000	0.86781	3.09639	2,400	0.01302	0.08375	1,400	0.00759	0.06256
09/10/01	MW-5	450	4,573	07/24/01	160,000	0.60079	3.69719	2,400	0.00901	0.09276	1,400	0.00526	0.06782
10/30/01	MW-5	250	4,823	07/24/01	160,000	0.33377	4.03096	2,400	0.00501	0.09777	1,400	0.00292	0.07074
11/26/01	MW-5	260	5,083	10/31/01	14,000	0.03037	4.06134	150	0.00033	0.09809	110	0.00024	0.07098
12/17/01	MW-5	300	5,383	10/31/01	14,000	0.03505	4.09638	150	0.00038	0.09847	110	0.00028	0.07125
01/29/02	MW-5	725	6,108	01/03/02	62,000	0.37508	4.47146	660	0.00399	0.10246	860	0.00520	0.07645
07/24/02	MW-5	250	6,358	07/11/02	140,000	0.29205	4.76351	1,900	0.00396	0.10643	1,700	0.00355	0.08000
08/30/02	MW-5	95	6,453	07/11/02	140,000	0.11098	4.87449	1,900	0.00151	0.10793	1,700	0.00135	0.08135
09/26/02	MW-5	250	6,703	07/11/02	140,000	0.29205	5.16655	1,900	0.00396	0.11190	1,700	0.00355	0.08490
10/24/02	MW-5	150	6,853	07/11/02	140,000	0.17523	5.34178	1,900	0.00238	0.11427	1,700	0.00213	0.08702
11/19/02	MW-5	150	7,003	10/28/02	30,000	0.03755	5.37933	340	0.00043	0.11470	<200	0.00013	0.08715
12/26/02	MW-5	525	7,528	10/28/02	30,000	0.13142	5.51075	340	0.00149	0.11619	<200	0.00044	0.08759
01/15/03	MW-5	300	7,828	01/07/03	72,000	0.18024	5.69099	720	0.00180	0.11799	1,100	0.00275	0.09034
02/24/03	MW-5	300	8,128	01/07/03	72,000	0.18024	5.87123	720	0.00180	0.11979	1,100	0.00275	0.09309
03/24/03	MW-5	350	8,478	01/07/03	72,000	0.21028	6.08150	720	0.00210	0.12190	1,100	0.00321	0.09631
04/21/03	MW-5	850	9,328	04/14/03	110,000	0.78020	6.86170	900	0.00638	0.12828	1,400	0.00993	0.10624
05/21/03	MW-5	310	9,638	04/14/03	110,000	0.28454	7.14624	900	0.00233	0.13061	1,400	0.00362	0.10986
06/26/03	MW-5	300	9,938	04/14/03	110,000	0.27536	7.42161	900	0.00225	0.13286	1,400	0.00350	0.11336
11/28/00	MW-6	365	365	10/19/00	39,600	0.12061	0.12061	4,050	0.01234	0.01234	14,200	0.04325	0.04325
01/23/01	MW-6	482	847	01/15/01	64,800	0.26062	0.26062	2,090	0.00841	0.00841	<1,250	0.00251	0.04576
02/16/01	MW-6	650	1,497	01/15/01	64,800	0.35146	0.35146	2,090	0.01134	0.01134	<1,250	0.00339	0.04915
03/22/01	MW-6	980	2,477	01/15/01	64,800	0.52990	0.52990	2,090	0.01709	0.01709	<1,250	0.00511	0.05426

Table 1: Groundwater Extraction - Mass Removal Data - Shell-branded Service Station, Incident #98996067, 1285 Bancroft Avenue, San Leandro, California

Date Purged	Well ID	Volume Pumped (gal)	Cumulative Volume Pumped (gal)	Date Sampled	TPPH			Benzene			MTBE			
					TPPH Concentration (ppb)	TPPH Removed (pounds)	TPPH To Date (pounds)	Benzene Concentration (ppb)	Benzene Removed (pounds)	Benzene To Date (pounds)	MTBE Concentration (ppb)	MTBE Removed (pounds)	MTBE To Date (pounds)	
04/23/01	MW-6	900	3,377	01/15/01	64,800	0.48664	0.48664	2,090	0.01570	0.01570	<1,250	0.00469	0.05896	
07/16/01	MW-6	700	4,077	04/30/01	27,000	0.15771	0.15771	2,300	0.01343	0.01343	6,800	0.03972	0.09868	
08/23/01	MW-6	400	4,477	07/20/01	29,000	0.09679	0.09679	2,100	0.00701	0.00701	7,100	0.02370	0.12237	
09/10/01	MW-6	600	5,077	07/20/01	29,000	0.14519	0.14519	2,100	0.01051	0.01051	7,100	0.03555	0.15792	
10/30/01	MW-6	250	5,327	10/24/01	38,000	0.07927	0.07927	1,400	0.00292	0.00292	4,800	0.01001	0.16793	
11/26/01	MW-6	150	5,477	10/24/01	38,000	0.04756	0.04756	1,400	0.00175	0.00175	4,800	0.00601	0.17394	
12/17/01	MW-6	300	5,777	10/24/01	38,000	0.09513	0.09513	1,400	0.00350	0.00350	4,800	0.01202	0.18596	
01/29/02	MW-6	100	5,877	01/03/02	10,000	0.00834	0.00834	810	0.00068	0.00068	4,100	0.00342	0.18938	
02/19/02	MW-6	500	6,377	01/03/02	10,000	0.04172	0.04172	810	0.00338	0.00338	4,100	0.01711	0.20649	
03/19/02	MW-6	200	6,577	01/03/02	10,000	0.01669	0.01669	810	0.00135	0.00135	4,100	0.00684	0.21333	
04/24/02	MW-6	350	6,927	04/05/02	19,000	0.05549	0.05549	1,100	0.00321	0.00321	4,300	0.01256	0.22589	
05/29/02	MW-6	300	7,227	04/05/02	19,000	0.04756	0.04756	1,100	0.00275	0.00275	4,300	0.01076	0.23665	
06/26/02	MW-6	700	7,927	04/05/02	19,000	0.11098	0.11098	1,100	0.00643	0.00643	4,300	0.02512	0.26177	
07/24/02	MW-6	250	8,177	07/11/02	26,000	0.05424	0.05424	1,100	0.00229	0.00229	5,400	0.01126	0.27303	
08/30/02	MW-6	95	8,272	07/11/02	26,000	0.02061	0.02061	1,100	0.00087	0.00087	5,400	0.00428	0.27731	
09/26/02	MW-6	250	8,522	07/11/02	26,000	0.05424	0.05424	1,100	0.00229	0.00229	5,400	0.01126	0.28858	
10/24/02	MW-6	200	8,722	07/11/02	26,000	0.04339	0.04339	1,100	0.00184	0.00184	5,400	0.00901	0.29759	
11/19/02	MW-6	200	8,922	10/28/02	11,000	0.01836	0.01836	230	0.00038	0.00038	2,500	0.00417	0.30176	
12/26/02	MW-6	525	9,447	10/28/02	11,000	0.04819	0.04819	230	0.00101	0.00101	2,500	0.01095	0.31271	
01/15/03	MW-6	830	10,277	01/10/03	17,000	0.11774	0.11774	840	0.00582	0.00582	3,400	0.02355	0.33626	
02/24/03	MW-6	700	10,977	01/10/03	17,000	0.09930	0.09930	840	0.00491	0.00491	3,400	0.01986	0.35612	
03/24/03	MW-6	650	11,627	01/10/03	17,000	0.09221	0.09221	840	0.00456	0.00456	3,400	0.01844	0.37456	
04/21/03	MW-6	550	12,177	04/14/03	31,000	0.14227	0.14227	810	0.00372	0.00372	3,800	0.01744	0.39200	
05/21/03	MW-6	612	12,789	04/14/03	31,000	0.15831	0.15831	810	0.00414	0.00414	3,800	0.01941	0.41141	
06/26/03	MW-6	450	13,239	04/14/03	31,000	0.11640	0.11640	810	0.00304	0.00304	3,800	0.01427	0.42568	
Total Gallons Extracted:			25,967	Total Pounds Removed:			11.12152	Total Pounds Removed:			0.29227	Total Pounds Removed:		0.54762
				Total Gallons Removed:			1.82320				0.04004			0.08833

Table 1: Groundwater Extraction - Mass Removal Data - Shell-branded Service Station, Incident #98996067, 1285 Bancroft Avenue, San Leandro, California

Date Purged	Well ID	Volume Pumped (gal)	Cumulative Volume Pumped (gal)	Date Sampled	TPPH			Benzene			MTBE		
					TPPH Concentration (ppb)	TPPH Removed (pounds)	TPPH Removed To Date (pounds)	Benzene Concentration (ppb)	Benzene Removed (pounds)	Benzene Removed To Date (pounds)	MTBE Concentration (ppb)	MTBE Removed (pounds)	MTBE Removed To Date (pounds)

Abbreviations & Notes:

TPPH = Total purgeable hydrocarbons as gasoline

MTBE = Methyl tert-butyl ether

ppb = Parts per billion

gal = Gallon

Mass removed based on the formula: volume extracted (gal) x Concentration (µg/L) x (g/10⁶µg) x (pound/453.6g) x (3.785 L/gal)

Volume removal data based on the formula: density (in gms/cc) x 9.339 (ccxlbs/gmsxgals)

TPPH, benzene analyzed by EPA Method 8015/8020

MTBE analyzed by EPA Method 8260 in bold font, all other MTBE analyzed by EPA Method 8020

If concentration is less than the laboratory detection limit, one half of the detection limit concentration is used in the mass removal calculation.

Groundwater extracted by vacuum trucks provided by ECI. Water disposed of at a Martinez Refinery.

Table 2: Vapor Extraction - Mass Removal Data - Shell-branded Service Station, Incident #98996067, 1285 Bancroft Avenue, San Leandro, California

Date	Well ID	Interval Hours of Operation (hours)	System Flow Rate (CFM)	Hydrocarbon Concentrations			TPHg		Benzene		MTBE	
				TPHg	Benzene	MTBE	TPHg Removal Rate (#/hour)	Cumulative TPHg Removed (#)	Benzene Removal Rate (#/hour)	Cumulative Benzene Removed (#)	MTBE Removal Rate (#/hour)	Cumulative MTBE Removed (#)
				Concentrations in ppmv)								
11/28/00	MW-5	4.00	6.8	2,060	57.4	38.0	0.187	0.749	0.005	0.019	0.004	0.014
12/19/00	MW-5	2.00	3.8	<2.84	<0.0314	<0.111	0.000	0.749	0.000	0.019	0.000	0.014
01/23/01	MW-5	4.00	9.5	6,060	11.3	118	0.770	3.828	0.001	0.024	0.015	0.075
02/16/01	MW-5	4.00	5.0	141	5.0	3.8	0.009	3.865	0.000	0.025	0.000	0.077
03/22/01	MW-5	4.00	20.7	292	9.1	18.1	0.081	4.189	0.002	0.035	0.005	0.097
04/23/01	MW-5	4.00	4.1	330	4.4	28.0	0.018	4.261	0.000	0.035	0.002	0.103
07/16/01	MW-5	4.00	10.8	2,400	3.4	14	0.346	5.647	0.000	0.037	0.002	0.112
08/23/01	MW-5	4.00	6.9	4,100	8.3	19	0.378	7.160	0.001	0.040	0.002	0.119
09/10/01	MW-5	4.00	7.2	3,000	5.7	9.4	0.289	8.315	0.000	0.042	0.001	0.122
10/30/01	MW-5	4.00	10.8	4,300	7.5	13	0.621	10.798	0.001	0.046	0.002	0.130
11/26/01	MW-5	3.67	9.4	6,800	11	22	0.854	13.934	0.001	0.050	0.003	0.141
12/17/01	MW-5	4.00	7.6	8,300	15	45	0.843	17.307	0.001	0.056	0.005	0.159
01/29/02	MW-5	3.00	5.0	710	6.2	41	0.047	17.450	0.000	0.057	0.003	0.168
02/19/02	MW-5	3.00	6.8	450	2.9	17	0.041	17.572	0.000	0.058	0.002	0.172
07/24/02	MW-5	3.00	8.2	3,200	5.4	11	0.351	18.625	0.001	0.059	0.001	0.176
08/30/02	MW-5	3.00	5.0	17	0.14	1.0	0.001	18.628	0.000	0.059	0.000	0.176
09/26/02	MW-5	3.00	17.7	NA	NA	NA	0.000	18.628	0.000	0.059	0.000	0.176
10/24/02	MW-5	3.00	9.9	13,000	9.1	26	1.720	23.789	0.001	0.063	0.004	0.187
11/19/02	MW-5	3.00	9.3	17,000	21	280	2.113	30.130	0.002	0.070	0.036	0.294
12/26/02	MW-5	3.00	5.4	1,300	3.3	15	0.094	30.411	0.000	0.070	0.001	0.297
01/15/03	MW-5	3.00	9.2	760	5.8	27	0.093	30.692	0.001	0.072	0.003	0.307
02/24/03	MW-5	4.00	7.5	1,100	4.9	27	0.110	31.133	0.000	0.074	0.003	0.318
03/24/03	MW-5	3.00	2.6	586.05	2.92	18.27	0.020	31.194	0.000	0.074	0.001	0.320
04/21/03	MW-5	2.50	3.7	145.13	8.61	21.82	0.007	31.212	0.000	0.075	0.001	0.323
05/21/03*	MW-5	3.00	3.5	NA	NA	NA	0.007	31.232	0.000	0.077	0.001	0.326
06/26/03	MW-5	3.00	7.7	3,906.98	6.15	49.09	0.402	32.439	0.001	0.078	0.005	0.342

Table 2: Vapor Extraction - Mass Removal Data - Shell-branded Service Station, Incident #98996067, 1285 Bancroft Avenue, San Leandro, California¹

Date	Well ID	Interval Hours of Operation (hours)	System Flow Rate (CFM)	Hydrocarbon Concentrations			TPHg		Benzene		MTBE	
				TPHg	Benzene	MTBE	TPHg Removal Rate (#/hour)	Cumulative TPHg Removed (#)	Benzene Removal Rate (#/hour)	Cumulative Benzene Removed (#)	MTBE Removal Rate (#/hour)	Cumulative MTBE Removed (#)
				(Concentrations in ppmv)								
11/28/00	MW-6	2.00	5.6	278	7.13	18.0	0.021	0.042	0.000	0.001	0.001	0.003
12/19/00	MW-6	4.00	5.1	2.84	0.0314	0.111	0.000	0.042	0.000	0.001	0.000	0.003
01/23/01	MW-6	4.00	7.1	581	13.1	19.0	0.055	0.263	0.001	0.005	0.002	0.010
02/16/01	MW-6	4.00	3.1	3.1	<0.031	<0.28	0.000	0.263	0.000	0.005	0.000	0.010
03/22/01	MW-6	4.00	13.8	647	47	17.8	0.120	0.742	0.008	0.037	0.003	0.024
04/23/01	MW-6	4.00	15.4	130	14	47	0.027	0.849	0.003	0.047	0.010	0.063
07/16/01	MW-6	4.00	12.3	310	8.1	16	0.051	1.053	0.001	0.052	0.003	0.074
08/23/01	MW-6	4.00	9.0	650	8.8	16	0.078	1.366	0.001	0.056	0.002	0.082
09/10/01	MW-6	4.00	8.3	320	3.8	9.8	0.036	1.508	0.000	0.058	0.001	0.086
10/30/01	MW-6	4.00	13.0	520	5.1	6.4	0.090	1.869	0.001	0.061	0.001	0.091
11/26/01	MW-6	4.00	4.1	690	4.8	5.5	0.038	2.020	0.000	0.062	0.000	0.092
12/17/01	MW-6	4.00	12.6	590	4.1	7.2	0.099	2.418	0.001	0.064	0.001	0.097
01/29/02	MW-6	3.00	5.4	51	0.082	0.88	0.004	2.429	0.000	0.064	0.000	0.097
02/19/02	MW-6	3.00	5.9	130	5.1	11	0.010	2.460	0.000	0.065	0.001	0.100
03/19/02	MW-6	6.00	6.3	5.6	<0.050	0.14	0.000	2.463	0.000	0.065	0.000	0.100
04/24/02	MW-6	6.00	7.3	76	3.9	9.3	0.007	2.507	0.000	0.068	0.001	0.106
05/29/02	MW-6	10.50	6.1	67	2.9	7.0	0.005	2.564	0.000	0.070	0.001	0.112
06/26/02	MW-6	7.00	9.8	190	4.4	10	0.025	2.739	0.001	0.073	0.001	0.121
07/24/02	MW-6	3.00	9.2	11	0.10	<0.10	0.001	2.743	0.000	0.073	0.000	0.121
08/30/02	MW-6	3.00	10.1	280	3.1	5.5	0.038	2.856	0.000	0.075	0.001	0.123
09/26/02	MW-6	3.00	17.7	NA	NA	NA	0.000	2.856	0.000	0.075	0.000	0.123
10/24/02	MW-6	5.00	12.9	1,000	3.3	4.7	0.172	3.718	0.001	0.077	0.001	0.128
11/19/02	MW-6	3.00	8.8	3,300	6.6	98	0.388	4.883	0.001	0.079	0.012	0.163
12/26/02	MW-6	3.00	6.8	160	5.0	10	0.015	4.927	0.000	0.081	0.001	0.166
01/15/03	MW-6	3.25	9.3	170	10	19	0.021	4.995	0.001	0.084	0.002	0.174

Table 2: Vapor Extraction - Mass Removal Data - Shell-branded Service Station, Incident #98996067, 1285 Bancroft Avenue, San Leandro, California

Date	Well ID	Interval Hours of Operation (hours)	System Flow Rate (CFM)	Hydrocarbon Concentrations			TPHg		Benzene		MTBE	
				TPHg	Benzene	MTBE	TPHg Removal Rate (#/hour)	Cumulative TPHg Removed (#)	Benzene Removal Rate (#/hour)	Cumulative Benzene Removed (#)	MTBE Removal Rate (#/hour)	Cumulative MTBE Removed (#)
				(Concentrations in ppmv)								
02/24/03	MW-6	3.50	15.8	210	8.1	20	0.044	5.151	0.002	0.090	0.004	0.189
03/24/03	MW-6	3.00	6.6	NA	NA	NA	0.000	5.151	0.000	0.090	0.000	0.189
04/21/03	MW-6	3.00	4.0	1,535	7	41	0.082	5.397	0.000	0.091	0.002	0.195
05/21/03*	MW-6	3.00	3.5	NA	NA	NA	0.072	5.612	0.000	0.092	0.002	0.201
06/26/03	MW-6	3.00	8.4	256.74	5.23	21.55	0.029	5.699	0.001	0.093	0.002	0.209
Total Pounds Removed:							TPHg =	36.893	Benzene =	0.168	MTBE =	0.529

Abbreviations and Notes:

CFM = Cubic feet per minute

TPHg = Total petroleum hydrocarbons as gasoline (C6-C12) by modified EPA Method 8015 in 1 liter tedlar bag samples

ppmv = Parts per million by volume

= Pounds

TPHG, Benzene, and MTBE analyzed by EPA Method 8015/8020 in 1 liter tedlar bag samples

TPHG / Benzene / MTBE removal rate = Rate based on Bay Area Air Quality Management District's Manual of Procedures for Soil Vapor Extraction dated July 17, 1991.

$$\text{(Rate = Concentration (ppmv) x system flow rate (cfm) x (1lb-mole/386ft}^3\text{) x molecular weight (86 lb/lb-mole for TPHg, 78 lb/lb-mole for benzene, 88 lb/lb-mole for MTBE) x 60 min/hour x 1/1,000,000)}$$


Cumulative TPHg / Benzene / MTBE removal = Previous removal rate multiplied by the hour-interval of operation plus the previous total

If concentration is less than the laboratory detection limit, one half of the detection limit concentration is used in the mass removal calculation.

* = Calculated mass removal is estimated from 04/21/03 lab data.

ATTACHMENT A
Blaine Groundwater Monitoring Report
and Field Notes

**BLAINE
TECH SERVICES, INC.**



1680 ROGERS AVENUE
SAN JOSE, CA 95112-1105
(408) 573-7771 FAX
(408) 573-0555 PHONE
CONTRACTOR'S LICENSE #746684
www.blainetech.com

June 3, 2003

Karen Petryna
Shell Oil Products US
P.O. Box 7869
Burbank, CA 91510-7869

Second Quarter 2003 Groundwater Monitoring at
Shell-branded Service Station
1285 Bancroft Avenue
San Leandro, CA

Monitoring performed on April 14, 2003

Groundwater Monitoring Report **030414-BA-2**

This report covers the routine monitoring of groundwater wells at this Shell-branded facility. In accordance with standard procedures that conform to Regional Water Quality Control Board requirements, routine field data collection includes depth to water, total well depth, thickness of any separate immiscible layer, water column volume, calculated purge volume (if applicable), elapsed evacuation time (if applicable), total volume of water removed (if applicable), and standard water parameter instrument readings. Sample material is collected, contained, stored, and transported to the laboratory in conformance with EPA standards. Purgewater (if applicable) is, likewise, collected and transported to the Martinez Refining Company.

Basic field information is presented alongside analytical values excerpted from the laboratory report in the cumulative table of **WELL CONCENTRATIONS**. The full analytical report for the most recent samples and the field data sheets are attached to this report.

At a minimum, Blaine Tech Services, Inc. field personnel are certified on completion of a forty-hour Hazardous Materials and Emergency Response training course per 29 CFR 1910.120. Field personnel are also enrolled in annual eight-hour refresher courses.

Blaine Tech Services, Inc. conducts sampling and documentation assignments of this type as an independent third party. Our activities at this site consisted of objective data and sample collection only. No interpretation of analytical results, defining of hydrological conditions or formulation of recommendations was performed.

Please call if you have any questions.

Yours truly,

Leon Gearhart
Project Coordinator

LG/jt

attachments: Cumulative Table of WELL CONCENTRATIONS
Certified Analytical Report
Field Data Sheets

cc: Anni Kreml
Cambria Environmental Technology, Inc.
5900 Hollis Street, Suite A
Oakland, CA 94608

WELL CONCENTRATIONS
Shell-branded Service Station
1285 Bancroft Avenue
San Leandro, CA

Well ID	Date	TPPH (ug/L)	TEPH (ug/L)	B (ug/L)	T (ug/L)	E (ug/L)	X (ug/L)	MTBE 8020 (ug/L)	MTBE 8260 (ug/L)	TOC (MSL)	Depth to Water (ft.)	GW Elevation (MSL)	DO Reading (ppm)
MW-1	03/13/1990	NA	NA	NA	NA	NA	NA	NA	NA	66.29	42.65	23.64	NA
MW-1	06/12/1990	NA	NA	NA	NA	NA	NA	NA	NA	66.29	43.14	23.15	NA
MW-1	09/13/1990	NA	NA	NA	NA	NA	NA	NA	NA	66.29	44.71	21.58	NA
MW-1	12/18/1990	NA	NA	NA	NA	NA	NA	NA	NA	66.29	45.23	21.06	NA
MW-1	03/07/1991	NA	NA	NA	NA	NA	NA	NA	NA	66.29	43.32	22.97	NA
MW-1	06/07/1991	NA	NA	NA	NA	NA	NA	NA	NA	66.29	42.18	24.11	NA
MW-1	09/17/1991	50a	160a	<0.5	<0.5	<0.5	<0.5	NA	NA	66.29	44.85	21.44	NA
MW-1	03/01/1992	<50	<50	<0.5	<0.5	<0.5	<0.5	NA	NA	66.29	41.56	24.73	NA
MW-1	06/03/1992	<50	NA	0.8	<0.5	0.9	<0.5	NA	NA	66.29	40.74	25.55	NA
MW-1	09/01/1992	<50	NA	<0.5	5.8	5.3	7.2	NA	NA	66.29	43.05	23.24	NA
MW-1	12/07/1992	68	NA	<0.5	0.8	<0.5	1.2	NA	NA	66.29	44.19	22.10	NA
MW-1	03/01/1993	<50	NA	<0.5	<0.5	<0.5	<0.5	NA	NA	66.29	34.96	31.33	NA
MW-1 (D)	03/01/1993	<50	NA	<0.5	<0.5	<0.5	<0.5	NA	NA	66.29	34.96	31.33	NA
MW-1	06/22/1993	<50	NA	<0.5	<0.5	<0.5	<0.5	NA	NA	66.29	36.75	29.54	NA
MW-1	09/09/1993	200a	NA	16	5.2	2	<0.5	NA	NA	66.29	39.36	26.93	NA
MW-1	12/13/1993	89a	NA	3.4	<0.5	<0.5	<0.5	NA	NA	66.29	40.74	25.55	NA
MW-1	03/03/1994	65a	NA	2.6	<0.5	<0.5	<0.5	NA	NA	66.29	38.40	27.89	NA
MW-1	07/27/1994	180	NA	30	1.8	2.6	5	NA	NA	66.90	40.49	26.41	NA
MW-1 (D)	07/27/1994	240	NA	25	2.2	2.2	4	NA	NA	66.90	40.49	26.41	NA
MW-1	08/09/1994	NA	NA	NA	NA	NA	NA	NA	NA	66.90	40.84	26.06	NA
MW-1	10/05/1994	<50	NA	<0.3	<0.3	<0.3	<0.6	NA	NA	66.90	41.98	24.92	NA
MW-1	11/11/1994	NA	NA	NA	NA	NA	NA	NA	NA	66.90	41.34	25.56	NA
MW-1	12/29/1994	NA	NA	NA	NA	NA	NA	NA	NA	66.90	42.06	24.84	NA
MW-1	01/04/1995	<50	NA	2.4	<0.5	<0.5	<0.5	NA	NA	66.90	39.90	27.00	NA
MW-1 (D)	01/04/1995	<50	NA	2.5	<0.5	<0.5	<0.5	NA	NA	66.90	39.90	27.00	NA
MW-1	04/14/1995	<50	NA	<0.5	0.5	<0.5	<0.5	NA	NA	66.90	31.02	35.88	NA
MW-1 (D)	04/14/1995	<50	NA	<0.5	<0.5	<0.5	<0.5	NA	NA	66.90	31.02	35.88	NA

WELL CONCENTRATIONS
Shell-branded Service Station
1285 Bancroft Avenue
San Leandro, CA

Well ID	Date	TPPH (ug/L)	TEPH (ug/L)	B (ug/L)	T (ug/L)	E (ug/L)	X (ug/L)	MTBE 8020 (ug/L)	MTBE 8260 (ug/L)	TOC (MSL)	Depth to Water (ft.)	GW Elevation (MSL)	DO Reading (ppm)
MW-1	07/12/1995	<50	NA	1.2	0.8	<0.5	<0.5	NA	NA	66.90	34.61	32.29	NA
MW-1	12/14/1995	380	NA	230	9	1.1	49	NA	NA	66.90	39.24	27.66	NA
MW-1	01/10/1996	60	NA	3.5	<0.5	<0.5	0.5	NA	NA	66.90	38.34	28.56	NA
MW-1	04/25/1996	<50	NA	3.3	2.4	1.2	5.4	NA	NA	66.90	31.95	34.95	NA
MW-1	07/09/1996	810	NA	29	7.3	<5.0	11	1,800	NA	66.90	34.45	32.45	NA
MW-1	10/02/1996	<125	NA	3.1	<1.2	<1.2	<1.2	960	NA	66.90	37.72	29.18	NA
MW-1	01/09/1997	<250	NA	<2.5	<2.5	<2.5	<2.5	510	NA	66.90	32.25	34.65	NA
MW-1	04/09/1997	<50	NA	<0.5	<0.5	<0.5	<0.5	130	NA	66.90	32.90	34.00	NA
MW-1	07/02/1997	<250	NA	60	7.6	4.2	18	1,300	NA	66.90	36.65	30.25	NA
MW-1	10/24/1997	<500	NA	140	<5.0	12	40	2,600	NA	66.90	39.75	27.15	4.5
MW-1	01/08/1998	<50	NA	<0.50	<0.50	<0.50	<0.50	170	NA	66.90	36.31	30.59	4.0
MW-1	04/14/1998 b	72	NA	0.82	4.9	1.8	13	2.7	NA	66.90	26.37	40.53	2.2
MW-1	07/15/1998	<50	NA	2.5	1.5	<0.50	<0.50	12	NA	66.90	31.23	35.67	2.4
MW-1	10/13/1998	<50	NA	3.2	0.69	<0.50	1.1	29	NA	66.90	35.69	31.21	1.3
MW-1	01/22/1999	567	NA	79.7	120	21.4	99.9	193	190	66.90	35.32	31.58	1.2
MW-1	04/16/1999	<50	NA	0.69	1.1	1.2	<0.50	8.2	NA	66.90	31.76	35.14	1.0
MW-1	07/22/1999	<50	NA	<0.500	<0.500	<0.500	<0.500	<5.00	2.17	66.90	23.21	43.69	2.1/2.0
MW-1	12/08/1999	<50.0	NA	<0.500	<0.500	<0.500	<0.500	<5.00	NA	66.90	33.27	33.63	2.2/2.1
MW-1	01/07/2000	<50.0	NA	0.631	0.577	<0.500	1.25	14.1	NA	66.90	38.17	28.73	d
MW-1	04/05/2000	153	NA	12.4	21.2	6.65	28.3	50.1	NA	66.90	30.45	36.45	2.0/2.3
MW-1	07/12/2000	<50.0	NA	<0.500	<0.500	<0.500	<0.500	<2.50	NA	66.90	34.29	32.61	4.4/3.8
MW-1	10/19/2000	129	NA	7.76	19.6	7.84	33.3	31.3	NA	66.90	36.87	30.03	3.9/4.7
MW-1	01/15/2001	201	NA	7.58	29.9	9.64	42.9	24.9	NA	66.90	36.99	29.91	2.7/3.0
MW-1	04/30/2001	<50	NA	<0.50	<0.50	<0.50	0.54	NA	<5.0	66.90	34.62	32.28	3.1/2.4
MW-1	07/20/2001	180	NA	8.0	16	9.5	39	NA	140	66.90	37.25	29.65	3.9/3.8
MW-1	10/24/2001	94	NA	7.0	0.90	3.4	8.4	NA	34	66.90	38.82	28.08	3.6/3.9
MW-1	01/03/2002	<50	NA	<0.50	0.78	<0.50	1.5	NA	<5.0	66.90	34.97	31.93	3.1/3.3
MW-1	04/05/2002	<50	NA	<0.50	<0.50	<0.50	<0.50	NA	<5.0	66.90	34.04	32.86	1.6/1.8

WELL CONCENTRATIONS
Shell-branded Service Station
1285 Bancroft Avenue
San Leandro, CA

Well ID	Date	TPPH (ug/L)	TEPH (ug/L)	B (ug/L)	T (ug/L)	E (ug/L)	X (ug/L)	MTBE 8020 (ug/L)	MTBE 8260 (ug/L)	TOC (MSL)	Depth to Water (ft)	GW Elevation (MSL)	DO Reading (ppm)
---------	------	----------------	----------------	-------------	-------------	-------------	-------------	------------------------	------------------------	--------------	---------------------------	--------------------------	------------------------

MW-1	07/11/2002	61	NA	2.2	2.6	3.9	14	NA	28	66.90	36.15	30.75	0.6/3.8
MW-1	10/28/2002	270	NA	7.9	3.6	17	51	NA	72	66.33	38.35	27.98	1.0/1.2
MW-1	01/07/2003	<50	NA	<0.50	<0.50	<0.50	0.53	NA	<5.0	66.33	34.13	32.20	3.8/3.9
MW-1	04/14/2003	<50	NA	0.51	0.52	1.0	2.9	NA	21	66.33	35.40	30.93	3.4/3.5

MW-2	03/01/1992	910	<50	11	5.2	50	140	NA	NA	66.91	41.57	25.34	NA
MW-2	06/03/1992	1,400	NA	33	16	150	240	NA	NA	66.91	40.56	26.35	NA
MW-2	09/01/1992	230	NA	5.2	4.1	15	19	NA	NA	66.91	42.94	23.97	NA
MW-2 (D)	09/01/1992	320	NA	5.6	5	18	220	NA	NA	66.91	42.94	23.97	NA
MW-2	12/07/1992	240	NA	1.5	1.3	9.5	9.9	NA	NA	66.91	44.13	22.78	NA
MW-2 (D)	12/07/1992	<50	NA	1.7	1	13	12	NA	NA	66.91	44.13	22.78	NA
MW-2	03/01/1993	230	NA	260	310	27	66	NA	NA	66.91	34.82	32.09	NA
MW-2	06/22/1993	220	NA	18	3.4	3.6	5.2	NA	NA	66.91	36.64	30.27	NA
MW-2 (D)	06/22/1993	320	NA	29	4.8	4.2	6.1	NA	NA	66.91	36.64	30.27	NA
MW-2	09/09/1993	260	NA	18	4.6	16	12	NA	NA	66.91	39.24	27.67	NA
MW-2 (D)	09/09/1993	210	NA	16	3.9	14	9.1	NA	NA	66.91	39.24	27.67	NA
MW-2	12/13/1993	1,300a	NA	82	34	73	15	NA	NA	66.91	40.64	26.27	NA
MW-2 (D)	12/13/1993	1,400a	NA	110	45	72	19	NA	NA	66.91	40.64	26.27	NA
MW-2	03/03/1994	9,600	NA	1,200	600	390	710	NA	NA	66.91	38.98	27.93	NA
MW-2 (D)	03/03/1994	10,000	NA	930	500	330	590	NA	NA	66.91	38.98	27.93	NA
MW-2	07/27/1994	190	NA	<0.5	1	<0.5	<0.5	NA	NA	66.91	40.40	26.51	NA
MW-2	08/09/1994	1,500	NA	53.5	12.4	46.2	44	NA	NA	66.91	40.71	26.20	NA
MW-2	10/05/1994	<485	NA	<0.3	<0.3	<0.3	<0.6	NA	NA	66.91	41.89	25.02	NA
MW-2	11/11/1994	NA	NA	NA	NA	NA	NA	NA	NA	66.91	41.22	25.69	NA
MW-2	12/29/1994	NA	NA	NA	NA	NA	NA	NA	NA	66.91	41.99	24.92	NA
MW-2	01/04/1995	1,300	NA	150	35	23	51	NA	NA	66.91	39.81	27.10	NA
MW-2	04/14/1995	5,000	NA	1,000	340	400	810	NA	NA	66.91	30.83	36.08	NA

WELL CONCENTRATIONS
Shell-branded Service Station
1285 Bancroft Avenue
San Leandro, CA

Well ID	Date	TPPH (ug/L)	TEPH (ug/L)	B (ug/L)	T (ug/L)	E (ug/L)	X (ug/L)	MTBE 8020 (ug/L)	MTBE 8260 (ug/L)	TOC (MSL)	Depth to Water (ft.)	GW Elevation (MSL)	DO Reading (ppm)
MW-2	07/12/1995	4,500	NA	440	170	170	290	NA	NA	66.91	34.50	32.41	NA
MW-2 (D)	07/12/1995	4,300	NA	430	160	160	280	NA	NA	66.91	34.50	32.41	NA
MW-2	12/14/1995	37,000	NA	1,800	7,600	1,000	6,700	NA	NA	66.91	39.22	27.69	NA
MW-2 (D)	12/14/1995	34,000	NA	1,800	6,600	1,000	6,500	NA	NA	66.91	39.22	27.69	NA
MW-2	01/10/1996	69,000	NA	1,000	3,200	510	3,300	NA	NA	66.91	38.22	28.69	NA
MW-2 (D)	01/10/1996	78,000	NA	1,100	3,500	560	3,600	NA	NA	66.91	38.22	28.69	NA
MW-2	04/25/1996	11,000	NA	820	880	210	1,400	NA	NA	66.91	31.78	35.13	NA
MW-2 (D)	04/25/1996	9,300	NA	690	710	160	1,200	NA	NA	66.91	31.78	35.13	NA
MW-2	07/09/1996	100,000	NA	15,000	24,000	1,700	9,900	70,000	NA	66.91	34.35	32.56	NA
MW-2 (D)	07/09/1996	86,000	NA	12,000	19,000	1,400	7,500	32,000	NA	66.91	34.35	32.56	NA
MW-2	10/02/1996	82,000	NA	20,000	32,000	1,800	9,100	40,000	NA	66.91	37.56	29.35	NA
MW-2 (D)	10/02/1996	89,000	NA	19,000	31,000	1,700	8,900	42,000	NA	66.91	37.56	29.35	NA
MW-2	01/09/1997	17,000	NA	710	2,300	350	2,200	4,000	NA	66.91	32.07	34.84	NA
MW-2 (D)	01/09/1997	12,000	NA	490	1,300	260	1,800	2,800	NA	66.91	32.07	34.84	NA
MW-2	04/09/1997	20,000	NA	970	3,500	330	2,000	3,200	NA	66.91	32.78	34.13	NA
MW-2	07/02/1997	28,000	NA	1,700	8,700	550	3,000	5,500	NA	66.91	36.56	30.35	NA
MW-2 (D)	07/02/1997	32,000	NA	2,000	11,000	680	3,800	6,400	NA	66.91	36.56	30.35	NA
MW-2	10/24/1997	14,000	NA	460	1,000	300	2,000	3,000	NA	66.91	39.74	27.17	3.2
MW-2 (D)	10/24/1997	14,000	NA	420	980	270	2,000	2,800	NA	66.91	39.74	27.17	3.2
MW-2	01/08/1998	180	NA	2.8	1.6	<0.50	<0.50	7.6	NA	66.91	36.13	30.78	3.6
MW-2	04/14/1998 b	12,000	NA	92	1,500	260	1,900	110	NA	66.91	26.15	40.76	4.6
MW-2	07/15/1998	36,000	NA	250	5,600	830	6,000	6,800	NA	66.91	31.14	35.77	4.8
MW-2 (D)	07/15/1998	35,000	NA	230	5,600	860	600	570	NA	66.91	31.14	35.77	4.8
MW-2	10/13/1998	100	NA	7	12	3.7	10	5.8	NA	66.91	36.14	30.77	0.8
MW-2	01/22/1999	21,000	NA	701	3,330	960	5,420	772	620	66.91	35.97	30.94	1.0
MW-2	04/16/1999	14,000	NA	200	1,600	560	3,300	330	NA	66.91	31.52	35.39	1.0
MW-2	07/22/1999	1,410	NA	28.3	91.2	50.4	256	35.3	15.2	66.91	26.14	40.77	2.1/2.5

WELL CONCENTRATIONS
Shell-branded Service Station
1285 Bancroft Avenue
San Leandro, CA

Well ID	Date	TPPH (ug/L)	TEPH (ug/L)	B (ug/L)	T (ug/L)	E (ug/L)	X (ug/L)	MTBE 8020 (ug/L)	MTBE 8260 (ug/L)	TOC (MSL)	Depth to Water (ft.)	GW Elevation (MSL)	DO Reading (ppm)
---------	------	----------------	----------------	-------------	-------------	-------------	-------------	------------------------	------------------------	--------------	----------------------------	--------------------------	------------------------

MW-2	12/08/1999	<50.0	NA	1.45	1.34	1.15	5.31	5.08	NA	66.91	37.72	29.19	2.1/2.5
MW-2	01/07/2000	743	NA	18.6	47.0	3.06	166	30.3	NA	66.91	38.14	28.77	1.4/1.8
MW-2	04/05/2000	2,320	NA	60.9	101	115	606	62.5	NA	66.91	30.46	36.45	1.7/1.9
MW-2	07/12/2000	12,100	NA	325	555	793	3,610	260	NA	66.91	34.13	32.78	4.1/4.6
MW-2	10/19/2000	4,840	NA	188	267	318	1,370	84.4	NA	66.91	36.50	30.41	4.8/2.6
MW-2	01/15/2001	654	NA	52.3	9.10	37.8	93.6	10.9	NA	66.91	36.73	30.18	4.2/3.5
MW-2	04/30/2001	<50	NA	<0.50	<0.50	<0.50	<0.50	NA	<5.0	66.91	35.25	31.66	2.4/2.0
MW-2	07/20/2001	5,400	NA	320	110	340	1,100	NA	33	66.91	37.00	29.91	3.4/2.4
MW-2	10/24/2001 g	NA	NA	NA	NA	NA	NA	NA	NA	66.91	38.63	28.28	NA
MW-2	10/31/2001	1,400	NA	81	16	76	180	NA	29	66.91	38.71	28.20	3.8/2.9
MW-2	01/03/2002	1,800	NA	88	62	130	520	NA	17	66.91	34.71	32.20	3.0/2.1
MW-2	04/05/2002	9,400	NA	190	120	410	1,800	NA	<50	66.91	33.86	33.05	1.3/1.8
MW-2	07/11/2002	6,700	NA	220	73	360	1,100	NA	<20	66.91	35.99	30.92	3.4/2.1
MW-2	10/28/2002	4,600	NA	190	25	210	370	NA	21	66.33	38.05	28.28	0.7/0.9
MW-2	01/07/2003	1,700	NA	9.3	14	83	380	NA	<5.0	66.33	34.22	32.11	3.9/3.6
MW-2	04/14/2003	5,900	NA	86	53	360	1,500	NA	<50	66.33	35.28	31.05	3.0/2.9

MW-3	03/01/1992	<50	<50	<0.5	<0.5	<0.5	<0.5	NA	NA	66.31	42.00	24.31	NA
MW-3	06/03/1992	<50	NA	<0.5	<0.5	<0.5	<0.5	NA	NA	66.31	44.30	22.01	NA
MW-3	09/01/1992	<50	NA	<0.5	<0.5	1.1	3.2	NA	NA	66.31	43.62	22.69	NA
MW-3	12/07/1992	52	NA	<0.5	<0.5	<0.5	0.5	NA	NA	66.31	44.77	21.54	NA
MW-3	03/01/1993	<50	NA	<0.5	<0.5	<0.5	<0.5	NA	NA	66.31	35.50	30.81	NA
MW-3	06/22/1993	<50	NA	<0.5	<0.5	<0.5	<0.5	NA	NA	66.31	37.30	29.01	NA
MW-3	09/09/1993	50a	NA	5	<0.5	<0.5	<0.5	NA	NA	66.31	39.90	26.41	NA
MW-3	12/13/1993	120a	NA	7.5	<0.5	1.6	6.3	NA	NA	66.31	41.30	25.01	NA
MW-3	03/03/1994	<50	NA	0.81	<0.5	<0.5	<0.5	NA	NA	66.31	38.32	27.99	NA
MW-3	07/27/1994	<50	NA	3.5	<0.5	<0.5	<0.5	NA	NA	67.52	41.07	26.45	NA

WELL CONCENTRATIONS
Shell-branded Service Station
1285 Bancroft Avenue
San Leandro, CA

Well ID	Date	TPPH (ug/L)	TEPH (ug/L)	B (ug/L)	T (ug/L)	E (ug/L)	X (ug/L)	MTBE 8020 (ug/L)	MTBE 8260 (ug/L)	TOC (MSL)	Depth to Water (ft.)	GW Elevation (MSL)	DO Reading (ppm)
MW-3	08/09/1994	NA	NA	NA	NA	NA	NA	NA	NA	67.52	41.37	26.15	NA
MW-3	10/05/1994	<57	NA	<0.3	<0.3	<0.3	<0.6	NA	NA	67.52	42.55	24.97	NA
MW-3	11/11/1994	NA	NA	NA	NA	NA	NA	NA	NA	67.52	41.86	25.66	NA
MW-3	12/29/1994	NA	NA	NA	NA	NA	NA	NA	NA	67.52	42.59	24.93	NA
MW-3	01/04/1995	<50	NA	6	<0.5	<0.5	<0.5	NA	NA	67.52	40.54	26.98	NA
MW-3	04/14/1995	<50	NA	<0.5	<0.5	<0.5	<0.5	NA	NA	67.52	31.50	36.02	NA
MW-3	07/12/1995	90	NA	16	<0.5	<0.5	<0.5	NA	NA	67.52	35.14	32.38	NA
MW-3	12/14/1995	4,600	NA	460	390	34	1,000	NA	NA	67.52	39.86	27.66	NA
MW-3	01/10/1996	11,000	NA	470	460	68	670	NA	NA	67.52	39.98	27.54	NA
MW-3	04/25/1996	5,500	NA	830	910	<50	460	NA	NA	67.52	32.38	35.14	NA
MW-3	07/09/1996	72,000	NA	7,600	14,000	970	5,900	59,000	NA	67.52	34.93	32.59	NA
MW-3	10/02/1996	77,000	NA	15,000	24,000	2,000	9,600	94,000	71,000	67.52	38.20	29.32	NA
MW-3	01/09/1997	130	NA	15	16	2	9.7	80	NA	67.52	32.81	34.71	NA
MW-3	04/09/1997	24,000	NA	2,900	5,300	420	2,200	4,100	NA	67.52	33.42	34.10	NA
MW-3 (D)	04/09/1997	24,000	NA	3,000	5,600	450	2,300	4,700	NA	67.52	33.42	34.10	NA
MW-3	07/02/1997	68,000	NA	7,400	18,000	1,600	8,700	16,000	NA	67.52	37.22	30.30	NA
MW-3	10/24/1997	93,000	NA	1,800	8,500	2,300	14,000	3,100	NA	67.52	40.75	26.77	1.8
MW-3	01/08/1998	16,000	NA	140	870	22	5,000	120	NA	67.52	36.90	30.62	2.1
MW-3 (D)	01/08/1998	24,000	NA	100	840	26	5,600	<100	NA	67.52	36.90	30.62	2.1
MW-3	04/14/1998 b	100,000	NA	270	5,000	2,100	17,000	890	NA	67.52	26.92	40.60	1.8
MW-3 (D)	04/14/1998 b	49,000	NA	230	3,200	1,200	8,900	790	NA	67.52	26.92	40.60	1.8
MW-3	07/15/1998	31,000	NA	1,100	3,300	300	2,800	3,700	NA	67.52	31.74	35.78	2
MW-3	10/13/1998	51,000	NA	3,100	12,000	7,630	6,800	6,200	NA	67.52	35.61	31.91	2.1
MW-3 (D)	10/13/1998	88,000	NA	5,800	21,000	1,400	12,000	9200	NA	67.52	35.61	31.91	2.1
MW-3	01/22/1999	25,100	NA	855	4,400	786	5,260	1,850	1,500	67.52	35.29	32.23	0.8
MW-3	04/16/1999	7,800	NA	150	550	160	1,100	370	NA	67.52	32.29	35.23	1.0
MW-3	07/22/1999	1,970	NA	51.2	160	43.1	286	179	109	67.52	26.67	40.85	3.1/3.0

WELL CONCENTRATIONS
Shell-branded Service Station
1285 Bancroft Avenue
San Leandro, CA

Well ID	Date	TPPH (ug/L)	TEPH (ug/L)	B (ug/L)	T (ug/L)	E (ug/L)	X (ug/L)	MTBE 8020 (ug/L)	MTBE 8260 (ug/L)	TOC (MSL)	Depth to Water (ft.)	GW Elevation (MSL)	DO Reading (ppm)
MW-3	12/08/1999	12,500	NA	171	537	141	1,260	717	NA	67.52	38.34	29.18	3.1/2.9
MW-3	01/07/2000	6,020	NA	<10.0	929	177	1,170	217	NA	67.52	38.87	28.65	3.2/2.6
MW-3	04/05/2000	3,890	NA	120	351	67.8	576	231	NA	67.52	31.08	36.44	3.4/3.8
MW-3	07/12/2000	23,300	NA	592	4,690	672	4,620	1,340	NA	67.52	34.80	32.72	0.4/3.7
MW-3	10/19/2000	6,280	NA	124	1,280	229	1,510	311	NA	67.52	37.34	30.18	2.1/2.9
MW-3	01/15/2001	4,800	NA	7.04	70.0	70.9	380	54.7	NA	67.52	37.65	29.87	2.7/2.5
MW-3	04/30/2001	<50	NA	<0.50	<0.50	<0.50	1.8	NA	<5.0	67.52	35.25	32.27	1.8/1.6
MW-3	07/20/2001	2,900	NA	11	100	120	520	NA	48	67.52	37.71	29.81	1.2/3.4
MW-3	10/24/2001 g	NA	NA	NA	NA	NA	NA	NA	NA	67.52	39.35	28.17	0.5
MW-3	10/31/2001	1,700	NA	4.5	43	43	230	NA	17	67.52	39.30	28.22	0.8/3.0
MW-3	01/03/2002	12,000	NA	26	410	490	2,800	NA	99	67.52	35.51	32.01	1.4/1.2
MW-3	04/05/2002	22,000	NA	76	930	710	4,500	NA	390	67.52	34.56	32.96	1.7/1.9
MW-3	07/11/2002	13,000	NA	23	340	320	1,800	NA	120	67.52	36.65	30.87	1.0/2.2
MW-3	10/28/2002	1,500	NA	<0.50	2.6	13	83	NA	45	66.93	38.85	28.08	1.2/1.1
MW-3	01/07/2003	5,500	NA	8.3	150	130	1,000	NA	130	66.93	34.64	32.29	3.2/3.1
MW-3	04/14/2003	14,000	NA	23	250	470	3,200	NA	330	66.93	35.90	31.03	1.6/2.1
MW-4	07/27/1994	120	NA	3.4	3.9	0.6	4.9	NA	NA	68.08	41.78	26.30	NA
MW-4	08/09/1994	NA	NA	NA	NA	NA	NA	NA	NA	68.08	42.09	25.99	NA
MW-4	10/05/1994	<50	NA	<0.3	<0.3	<0.3	<0.6	NA	NA	68.08	43.25	24.83	NA
MW-4 (D)	10/05/1994	<50	NA	<0.3	<0.3	<0.3	<0.6	NA	NA	68.08	43.25	24.83	NA
MW-4	11/11/1994	NA	NA	NA	NA	NA	NA	NA	NA	68.08	42.54	25.54	NA
MW-4	12/29/1994	NA	NA	NA	NA	NA	NA	NA	NA	68.08	43.34	24.74	NA
MW-4	01/04/1995	<50	NA	1.4	<0.5	<0.5	<0.5	NA	NA	68.08	41.57	26.51	NA
MW-4	04/14/1995	<50	NA	<0.5	<0.5	<0.5	<0.5	NA	NA	68.08	32.24	35.84	NA
MW-4	07/12/1995	<50	NA	<0.5	<0.5	<0.5	<0.5	NA	NA	68.08	35.88	32.20	NA
MW-4	12/14/1995	70	NA	0.6	<0.5	<0.5	<0.5	NA	NA	68.08	40.54	27.54	NA

WELL CONCENTRATIONS
Shell-branded Service Station
1285 Bancroft Avenue
San Leandro, CA

Well ID	Date	TPPH (ug/L)	TEPH (ug/L)	B (ug/L)	T (ug/L)	E (ug/L)	X (ug/L)	MTBE 8020 (ug/L)	MTBE 8260 (ug/L)	TOC (MSL)	Depth to Water (ft.)	GW Elevation (MSL)	DO Reading (ppm)
MW-4	01/10/1996	280	NA	3.7	1	<0.5	0.8	NA	NA	68.08	39.59	28.49	NA
MW-4	04/25/1996	<500	NA	63	<5.0	<5.0	<5.0	NA	NA	68.08	33.22	34.86	NA
MW-4	07/09/1996	<2,000	NA	160	<20	<20	<20	5,300	NA	68.08	35.70	32.38	NA
MW-4	10/02/1996	<5,000	NA	480	<50	<50	<50	19,000	NA	68.08	38.95	29.13	NA
MW-4	01/09/1997	<2,000	NA	43	<20	<20	<20	7,000	NA	68.08	33.04	35.04	NA
MW-4	04/09/1997	<2,500	NA	120	<25	<25	<25	8,100	NA	68.08	34.15	33.93	NA
MW-4	07/02/1997	<2,000	NA	81	<20	<20	<20	6,600	NA	68.08	37.92	30.16	NA
MW-4	10/24/1997	<500	NA	90	<5.0	11	6.3	3,200	NA	68.08	41.00	27.08	2.1
MW-4	01/08/1998	<50	NA	3.9	<0.50	<0.50	<0.50	1,800	NA	68.08	37.54	30.54	2.2
MW-4	04/14/1998 b	920	NA	<0.50	<0.50	<0.50	<0.50	27	NA	68.08	27.75	40.33	1.2
MW-4	07/15/1998	2,100	NA	160	76	120	190	2,600	NA	68.08	32.47	35.61	1.8
MW-4	10/13/1998	<50	NA	<0.50	<0.50	<0.50	<0.50	17	NA	68.08	36.75	31.33	1.1
MW-4	01/22/1999	<50.0	NA	<0.500	<0.500	<0.500	<0.500	7	13	68.08	36.41	31.67	1.6
MW-4	04/16/1999	1,800	NA	92	35	110	200	1,800	2,750	68.08	33.00	35.08	1.2
MW-4	07/22/1999	Well Inaccessible		NA	NA	NA	NA	NA	NA	68.08	27.59	40.49	NA
MW-4	12/08/1999	<50.0	NA	<0.500	<0.500	<0.500	<0.500	22.6	NA	68.08	39.04	29.04	2.5/2.6
MW-4	01/07/2000	871	NA	39.4	69.0	71.6	99.6	1,030	NA	68.08	39.35	28.73	1.2/1.2
MW-4	04/05/2000	475	NA	26.9	5.24	19.8	41.5	681	NA	68.08	31.28	36.80	1.6/1.8
MW-4	07/12/2000	1,040	NA	35.7	6.95	125	104	1,040	NA	68.08	35.52	32.56	0.5/4.9
MW-4	10/19/2000	944	NA	23.9	6.57	122	109	372	NA	68.08	38.08	30.00	2.3/1.4
MW-4	01/15/2001	1,170	NA	21.6	1.51	123	52.8	592	NA	68.08	38.31	29.77	1.7/1.9
MW-4	04/30/2001	<50	NA	<0.50	<0.50	<0.50	<0.50	NA	26	68.08	35.80	32.28	1.3/1.0
MW-4	07/20/2001	2,000	NA	16	5.8	230	270	NA	520	68.08	38.46	29.62	1.6/1.8
MW-4	10/24/2001	1,000	NA	6.9	<1.0	96	44	NA	270	68.08	40.02	28.06	0.7/0.9
MW-4	01/03/2002	390	NA	3.0	<0.50	19	5.9	NA	230	68.08	35.71	32.37	1.2/1.9
MW-4	04/05/2002	150	NA	0.57	<0.50	3.8	<0.50	NA	250	68.08	35.25	32.83	1.6/1.6
MW-4	07/11/2002	530	NA	2.6	<0.50	46	4.6	NA	280	68.08	37.39	30.69	0.8/1.9

WELL CONCENTRATIONS
Shell-branded Service Station
1285 Bancroft Avenue
San Leandro, CA

Well ID	Date	TPPH (ug/L)	TEPH (ug/L)	B (ug/L)	T (ug/L)	E (ug/L)	X (ug/L)	MTBE 8020 (ug/L)	MTBE 8260 (ug/L)	TOC (MSL)	Depth to Water (ft.)	GW Elevation (MSL)	DO Reading (ppm)
---------	------	----------------	----------------	-------------	-------------	-------------	-------------	------------------------	------------------------	--------------	----------------------------	--------------------------	------------------------

MW-4	10/28/2002	110	NA	<0.50	<0.50	1.8	<0.50	NA	180	67.52	39.55	27.97	1.1/0.9
MW-4	01/07/2003	210	NA	0.72	<0.50	12	1.5	NA	140	67.52	35.24	32.28	2.1/2.2
MW-4	04/14/2003	220	NA	0.77	<0.50	9.8	1.2	NA	160	67.52	36.62	30.90	1.9/1.5

MW-5*	06/04/1999	159,000	NA	7,190	39,300	2,450	16,700	<5,000	NA	66.50	33.48	33.02	1.7
MW-5	06/04/1999	80,400	NA	4,400	26,000	1,480	11,000	3,660	NA	66.50	33.48	33.02	1.9
MW-5	07/22/1999	97,200	NA	4,580	25,600	1,580	10,100	<5,000	4,330	66.50	33.29	33.21	1.7/1.8
MW-5	12/08/1999	72,000	NA	3,360	16,600	1,560	8,320	3,460	NA	66.50	37.80	28.70	1.7/1.9
MW-5	01/07/2000	104,000	NA	5,370	30,400	2,500	13,900	3,330	NA	66.50	38.40	28.10	1.6/1.2
MW-5	04/05/2000	99,700	NA	5,710	37,000	2,410	14,200	10,800	NA	66.50	30.72	35.78	1.7/1.5
MW-5	07/12/2000	106,000	NA	3,840	38,200	2,980	18,100	3,280	NA	66.50	34.42	32.08	0.2/1.8
MW-5	10/19/2000	72,400	NA	3,010	32,200	2,440	15,400	2,840	NA	66.50	36.89	29.61	1.0/2.7
MW-5	01/15/2001	78,300	NA	2,220	21,400	1,960	12,200	3,420	1,370	66.50	37.10	29.40	1.2/1.0
MW-5	04/30/2001	83,000	NA	1,400	23,000	2,300	14,000	NA	3,400	66.50	34.75	31.75	0.6/0.8
MW-5	07/20/2001 f	NA	NA	NA	NA	NA	NA	NA	NA	66.50	37.40	29.10	0.5
MW-5	07/24/2001	160,000	NA	2,400	37,000	3,800	24,000	NA	1,400	66.50	37.30	29.20	0.7/0.8
MW-5	10/24/2001 g	NA	NA	NA	NA	NA	NA	NA	NA	66.50	39.00	27.50	NA
MW-5	10/31/2001	14,000	NA	150	2,700	450	2,300	NA	110	66.50	39.05	27.45	0.4/0.8
MW-5	01/03/2002	62,000	NA	660	12,000	1,700	11,000	NA	860	66.50	35.15	31.35	0.4/0.3
MW-5	04/05/2002	81,000	NA	1,500	19,000	2,400	13,000	NA	2,400	66.50	34.18	32.32	1.7/1.4
MW-5	07/11/2002	140,000	NA	1,900	26,000	3,400	20,000	NA	1,700	66.50	36.28	30.22	0.5/0.6
MW-5	10/28/2002	30,000	NA	340	4,900	830	5,200	NA	<200	66.50	38.44	28.06	0.6/0.9
MW-5	01/07/2003	72,000	NA	720	13,000	1,900	10,000	NA	1,100	66.50	34.17	32.33	1.4/1.1
MW-5	04/14/2003	110,000	NA	900	19,000	3,000	20,000	NA	1,400	66.50	35.52	30.98	0.8/0.6

MW-6*	06/04/1999	36,000	NA	4,240	1,680	1,100	4,160	11,300	17,500	64.98	32.13	32.85	1.3
MW-6	06/04/1999	56,900	NA	6,830	6,050	1,970	9,060	17,000	24,300	64.98	32.13	32.85	1.3

WELL CONCENTRATIONS
Shell-branded Service Station
1285 Bancroft Avenue
San Leandro, CA

Well ID	Date	TPPH (ug/L)	TEPH (ug/L)	B (ug/L)	T (ug/L)	E (ug/L)	X (ug/L)	MTBE 8020 (ug/L)	MTBE 8260 (ug/L)	TOC (MSL)	Depth to Water (ft.)	GW Elevation (MSL)	DO Reading (ppm)
---------	------	----------------	----------------	-------------	-------------	-------------	-------------	------------------------	------------------------	--------------	----------------------------	--------------------------	------------------------

MW-6	07/22/1999	42,800	NA	4,660	740	1,210	4,980	15,600	20,100	64.98	32.09	32.89	2.9/2.1
MW-6	12/08/1999	9,520	NA	1,760	58.0	142	384	9,320	7,310c	64.98	36.62	28.36	2.9/2.2
MW-6	01/07/2000	20,000	NA	3,650	367	949	1,700	13,600	13,100	64.98	37.03	27.95	1.2/1.4
MW-6	04/05/2000	20,500e	NA	4,190e	1,250e	1,200e	2,750e	18,600e	12,700c	64.98	29.37	35.61	1.2/1.2
MW-6	07/12/2000	27,300	NA	4,000	3,170	1,470	4,570	12,900	10,800c	64.98	33.04	31.94	0.8/0.4
MW-6	10/19/2000	39,600	NA	4,050	6,250	1,920	7,800	14,200	14,600c	64.98	35.62	29.36	1.4/1.7
MW-6	01/15/2001	64,800	NA	2,090	20,400	1,860	11,100	<1,250	NA	64.98	35.91	29.07	1.2/1.5
MW-6	04/30/2001	27,000	NA	2,300	3,200	1,100	4,600	NA	6,800	64.98	33.70	31.28	1.6/1.2
MW-6	07/20/2001	29,000	NA	2,100	1,900	1,100	5,600	NA	7,100	64.98	35.98	29.00	1.0/0.7
MW-6	10/24/2001	38,000	NA	1,400	690	1,400	5,700	NA	4,800	64.98	37.55	27.43	1.0/0.6
MW-6	01/03/2002	10,000	NA	810	120	260	1,100	NA	4,100	64.98	33.34	31.64	0.8/0.6
MW-6	04/05/2002	19,000	NA	1,100	1,100	510	3,000	NA	4,300	64.98	34.60	30.38	1.1/1.5
MW-6	07/11/2002	26,000	NA	1,100	550	1,200	4,400	NA	5,400	64.98	35.02	29.96	0.1/0.7
MW-6	10/28/2002	11,000	NA	230	56	140	540	NA	2,500	65.10	37.78	27.32	0.7/1.1
MW-6	01/07/2003	Unable to sample		NA	NA	NA	NA	NA	NA	65.10	32.95	32.15	NA
MW-6	01/10/2003	17,000	NA	840	1,200	1,100	2,700	NA	3,400	65.10	32.75	32.35	0.4/0.3
MW-6	04/14/2003	31,000	NA	810	420	1,300	4,000	NA	3,800	65.10	34.95	30.15	3.6/1.0

MW-7*	06/04/1999	<50.0	NA	<0.500	<0.500	<0.500	<0.500	<5.00	NA	65.83	33.03	32.80	1.4
MW-7	06/04/1999	<50.0	NA	0.663	<0.500	0.677	<0.500	11.7	NA	65.83	33.03	32.80	1.4
MW-7	07/22/1999	<50.0	NA	<0.500	<0.500	<0.500	<0.500	<5.00	<2.00	65.83	33.09	32.74	2.7/2.4
MW-7	12/08/1999	<50.0	NA	<0.500	<0.500	<0.500	<0.500	<5.00	NA	65.83	37.68	28.15	2.7/2.4
MW-7	01/07/2000	<50.0	NA	<0.500	<0.500	<0.500	<0.500	<2.50	NA	65.83	37.87	27.96	2.8/2.6
MW-7	04/05/2000	<50.0	NA	<0.500	<0.500	<0.500	<0.500	<2.50	NA	65.83	30.30	35.53	2.8/3.1
MW-7	07/12/2000	<50.0	NA	<0.500	<0.500	<0.500	<0.500	<2.50	NA	65.83	33.92	31.91	0.9/0.7
MW-7	10/19/2000	<50.0	NA	<0.500	<0.500	<0.500	<0.500	<2.50	NA	65.83	36.51	29.32	1.5/1.8
MW-7	01/15/2001	<50.0	NA	<0.500	<0.500	<0.500	<0.500	<2.50	NA	65.83	36.73	29.10	4.7/4.3

WELL CONCENTRATIONS
Shell-branded Service Station
1285 Bancroft Avenue
San Leandro, CA

Well ID	Date	TPPH (ug/L)	TEPH (ug/L)	B (ug/L)	T (ug/L)	E (ug/L)	X (ug/L)	MTBE 8020 (ug/L)	MTBE 8260 (ug/L)	TOC (MSL)	Depth to Water (ft.)	GW Elevation (MSL)	DO Reading (ppm)
---------	------	----------------	----------------	-------------	-------------	-------------	-------------	------------------------	------------------------	--------------	----------------------------	--------------------------	------------------------

MW-7	04/30/2001	<50	NA	<0.50	<0.50	<0.50	<0.50	NA	<5.0	65.83	34.25	31.58	4.2/2.2
MW-7	07/20/2001	<50	NA	<0.50	<0.50	<0.50	<0.50	NA	<5.0	65.83	36.88	28.95	1.8/1.7
MW-7	10/24/2001	<50	NA	<0.50	<0.50	<0.50	<0.50	NA	<5.0	65.83	38.45	27.38	1.4/1.5
MW-7	01/03/2002	<50	NA	<0.50	<0.50	<0.50	<0.50	NA	<5.0	65.83	34.52	31.31	1.2/1.8
MW-7	04/05/2002	<50	NA	<0.50	<0.50	<0.50	<0.50	NA	<5.0	65.83	34.51	31.32	1.7/1.4
MW-7	07/11/2002	<50	NA	<0.50	<0.50	<0.50	<0.50	NA	<5.0	65.83	35.77	30.06	4.5/2.5
MW-7	10/28/2002	<50	NA	<0.50	<0.50	<0.50	<0.50	NA	<5.0	65.84	37.70	28.14	0.4/0.8
MW-7	01/07/2003	<50	NA	<0.50	<0.50	<0.50	<0.50	NA	<5.0	65.84	33.76	32.08	2.24/1.9
MW-7	04/14/2003	80	NA	2.2	1.1	3.0	9.0	NA	21	65.84	34.99	30.85	2.7/1.9

MW-8*	06/04/1999	<50	NA	<0.500	<0.500	<0.500	<0.500	452	NA	65.07	32.19	32.88	2.1
MW-8	06/04/1999	<50.0	NA	<0.500	<0.500	<0.500	<0.500	186	NA	65.07	32.19	32.88	1.8
MW-8	07/22/1999	<50.0	NA	<0.500	<0.500	<0.500	<0.500	286	443	65.07	32.14	32.93	2.9/2.7
MW-8	12/08/1999	<50.0	NA	<0.500	<0.500	<0.500	<0.500	<5.00	NA	65.07	36.75	28.32	2.9/2.7
MW-8	01/07/2000	<50.0	NA	<0.500	<0.500	<0.500	<0.500	255	NA	65.07	37.15	27.92	1.8/2.0
MW-8	04/05/2000	<50.0e	NA	<0.500e	<0.500e	<0.500e	<0.500e	247e	NA	65.07	29.45	35.62	2.1/2.5
MW-8	07/12/2000	<50.0	NA	<0.500	<0.500	<0.500	<0.500	123	NA	65.07	33.13	31.94	0.5/0.5
MW-8	10/19/2000	<50.0	NA	<0.500	<0.500	<0.500	<0.500	123	NA	65.07	35.72	29.35	1.2/1.8
MW-8	01/15/2001	<50.0	NA	<0.500	<0.500	<0.500	<0.500	173	NA	65.07	36.00	29.07	0.5/1.0
MW-8	04/30/2001	<50	NA	<0.50	<0.50	<0.50	<0.50	NA	120	65.07	33.48	31.59	1.4/1.0
MW-8	07/20/2001	<50	NA	<0.50	<0.50	<0.50	<0.50	NA	210	65.07	36.12	28.95	1.0/1.2
MW-8	10/24/2001	<100	NA	<1.0	<1.0	<1.0	<1.0	NA	360	65.07	37.73	27.34	1.4/0.5
MW-8	01/03/2002	290	NA	<0.50	<0.50	<0.50	<0.50	NA	18	65.07	35.37	29.70	1.2/1.1
MW-8	04/05/2002	<50	NA	<0.50	<0.50	<0.50	<0.50	NA	100	65.07	35.40	29.67	1.2/1.3
MW-8	07/11/2002	<50	NA	<0.50	<0.50	<0.50	<0.50	NA	230	65.07	35.05	30.02	0.3/0.4
MW-8	10/28/2002	<50	NA	<0.50	<0.50	<0.50	<0.50	NA	210	65.08	37.25	27.83	1.1/1.2
MW-8	01/07/2003	<50	NA	<0.50	<0.50	<0.50	<0.50	NA	97	65.08	33.01	32.07	1.4/1.7

WELL CONCENTRATIONS
Shell-branded Service Station
1285 Bancroft Avenue
San Leandro, CA

Well ID	Date	TPPH (ug/L)	TEPH (ug/L)	B (ug/L)	T (ug/L)	E (ug/L)	X (ug/L)	MTBE 8020 (ug/L)	MTBE 8260 (ug/L)	TOC (MSL)	Depth to Water (ft.)	GW Elevation (MSL)	DO Reading (ppm)
---------	------	----------------	----------------	-------------	-------------	-------------	-------------	------------------------	------------------------	--------------	----------------------------	--------------------------	------------------------

MW-8	04/14/2003	<50	NA	<0.50	<0.50	<0.50	1.1	NA	130	65.08	34.29	30.79	2.5/0.9
-------------	-------------------	---------------	-----------	-----------------	-----------------	-----------------	------------	-----------	------------	--------------	--------------	--------------	----------------

Irrigation Well	06/04/1999	<50.0	NA	<0.500	<0.500	<0.500	<0.500	<5.00	<2.00	NA	NA	NA	NA
Irrigation Well	07/22/1999	<50.0	NA	<0.500	<0.500	<0.500	<0.500	<5.00	<2.00	NA	NA	NA	NA
Irrigation Well	12/08/1999	<50.0	NA	<0.500	<0.500	<0.500	<0.500	<5.00	NA	NA	NA	NA	NA
Irrigation Well	01/07/2000	<50.0	NA	<0.500	<0.500	<0.500	<0.500	<2.50	NA	NA	NA	NA	NA
Irrigation Well	04/05/2000	<50.0	NA	<0.500	<0.500	<0.500	<0.500	<2.50	NA	NA	27.85	NA	NA
Irrigation Well	07/12/2000	<50.0	NA	<0.500	<0.500	<0.500	<0.500	<2.50	NA	NA	NA	NA	NA
Irrigation Well	10/19/2000	<50.0	NA	<0.500	<0.500	<0.500	<0.500	<2.50	NA	NA	NA	NA	1.7/1.8
Irrigation Well	01/15/2001	<50.0	NA	<0.500	<0.500	<0.500	<0.500	<2.50	NA	NA	34.35	NA	1.0/1.2
Irrigation Well	04/30/2001	<50	NA	<0.50	<0.50	<0.50	<0.50	NA	<5.0	NA	31.74	NA	1.4/3.8
Irrigation Well	07/20/2001	<50	NA	<0.50	<0.50	<0.50	<0.50	NA	<5.0	NA	34.38	NA	3.0/4.0
Irrigation Well	10/24/2001	<50	NA	<0.50	<0.50	<0.50	<0.50	NA	<5.0	NA	36.28	NA	5.8/7.0
Irrigation Well	01/03/2002	<50	NA	<0.50	<0.50	<0.50	<0.50	NA	<5.0	NA	31.96	NA	3.1/3.1
Irrigation Well	04/05/2002	<50	NA	<0.50	<0.50	<0.50	<0.50	NA	<5.0	NA	32.00	NA	2.8/2.9
Irrigation Well	07/11/2002	<50	NA	<0.50	<0.50	<0.50	<0.50	NA	<5.0	NA	33.22	NA	4.6/4.6
Irrigation Well	10/28/2002	<50	NA	<0.50	<0.50	<0.50	<0.50	NA	<5.0	NA	35.55	NA	1.7/1.9
Irrigation Well	01/07/2003	<50	NA	<0.50	<0.50	<0.50	<0.50	NA	<5.0	NA	31.20 h	NA	1.4/1.0
Irrigation Well	04/14/2003	<50	NA	<0.50	<0.50	<0.50	<1.0	NA	<5.0	NA	32.35	NA	3.9/4.3

WELL CONCENTRATIONS
Shell-branded Service Station
1285 Bancroft Avenue
San Leandro, CA

Well ID	Date	TPPH (ug/L)	TEPH (ug/L)	B (ug/L)	T (ug/L)	E (ug/L)	X (ug/L)	MTBE 8020 (ug/L)	MTBE 8260 (ug/L)	TOC (MSL)	Depth to Water (ft.)	GW Elevation (MSL)	DO Reading (ppm)
---------	------	----------------	----------------	-------------	-------------	-------------	-------------	------------------------	------------------------	--------------	----------------------------	--------------------------	------------------------

Abbreviations:

TPPH = Total petroleum hydrocarbons as gasoline by EPA Method 8260B; prior to April 30, 2001, analyzed by EPA Method 8015.

TEPH = Total petroleum hydrocarbons as diesel by modified EPA Method 8015.

BTEX = Benzene, toluene, ethylbenzene, xylenes by EPA Method 8260B; prior to April 30, 2001, analyzed by EPA Method 8020.

MTBE = Methyl-tertiary-butyl ether

TOC = Top of Casing Elevation

SPH = Separate-Phase Hydrocarbons

GW = Groundwater

DO = Dissolved Oxygen

ug/L = Parts per billion

ppm = Parts per million

MSL = Mean sea level

ft = Feet

<n = Below detection limit

D = Duplicate sample

n/n = Pre-purge/post-purge DO reading.

NA = Not applicable

WELL CONCENTRATIONS
Shell-branded Service Station
1285 Bancroft Avenue
San Leandro, CA

Well ID	Date	TPPH (ug/L)	TEPH (ug/L)	B (ug/L)	T (ug/L)	E (ug/L)	X (ug/L)	MTBE 8020 (ug/L)	MTBE 8260 (ug/L)	TOC (MSL)	Depth to Water (ft.)	GW Elevation (MSL)	DO Reading (ppm)
---------	------	----------------	----------------	-------------	-------------	-------------	-------------	------------------------	------------------------	--------------	----------------------------	--------------------------	------------------------

Notes:

a = Chromatogram pattern indicated an unidentified hydrocarbon.

b = Equipment blank contained 80 ug/L TPH-G, 1.2 ug/L benzene, 17 ug/L toluene, 3.2 ug/L ethylbenzene, 16 ug/L xylenes, and 15 ug/L MTBE

c = Sample was analyzed outside the EPA recommended holding time.

d = DO Reading not taken.

e = Result was generated out of hold time.

f = Stinger broke off in well; removed on subsequent return trip.

g = Unable to complete sample due to equipment failure.

h = Depth to water at five minutes purge time.

* Pre-purge samples

TOC elevation of wells MW-1, MW-2, and MW-3 resurveyed March 29, 1994

Site surveyed on June 21, 1999 by Virgil Chavez land surveying, Vallejo, CA

Site surveyed on March 14, 2002 by Virgil Chavez land surveying, Vallejo, CA.

Blaine Tech Services, Inc.

April 29, 2003

1680 Rogers Avenue
San Jose, CA 95112-1105

Attn.: Leon Gearhart

Project#: 030414-BA2

Project: 98996067

Site: 1285 Bancroft Ave., San Leandro

Dear Mr. Gearhart,

Attached is our report for your samples received on 04/15/2003 15:10


This report has been reviewed and approved for release. Reproduction of this report is permitted only in its entirety.

Please note that any unused portion of the samples will be discarded after 05/30/2003 unless you have requested otherwise.

We appreciate the opportunity to be of service to you. If you have any questions, please call me at (925) 484-1919.

You can also contact me via email. My email address is: tgranicher@stl-inc.com

Sincerely,



Tod Granicher
Project Manager

Severn Trent Laboratories, Inc.

STL San Francisco * 1220 Quarry Lane, Pleasanton, CA 94566

Tel 925 484 1919 Fax 925 484 1096 * www.stl-inc.com * CA DHS ELAP# 2496

Gas/BTEX/MTBE by 8260B (C6-C12)

Blaine Tech Services, Inc.

Attn.: Leon Gearhart

1680 Rogers Avenue

San Jose, CA 95112-1105

Phone: (408) 573-0555 Fax: (408) 573-7771

Project: 030414-BA2

98996067

Received: 04/15/2003 15:10

Site: 1285 Bancroft Ave., San Leandro

Samples Reported

Sample Name	Date Sampled	Matrix	Lab #
MW-1	04/14/2003 15:26	Water	1
MW-2	04/14/2003 16:17	Water	2
MW-3	04/14/2003 16:43	Water	3
MW-4	04/14/2003 15:02	Water	4
MW-5	04/14/2003 16:59	Water	5
MW-6	04/14/2003 14:47	Water	6
MW-7	04/14/2003 14:14	Water	7
MW-8	04/14/2003 13:25	Water	8
IW-1	04/14/2003 12:45	Water	9

Severn Trent Laboratories, Inc.

STL San Francisco * 1220 Quarry Lane, Pleasanton, CA 94566

Tel 925 484 1919 Fax 925 484 1096 * www.stl-inc.com * CA DHS ELAP# 2496

04/29/2003 14:16

Gas/BTEX/MTBE by 8260B (C6-C12)

Blaine Tech Services, Inc.
Attn.: Leon Gearhart

1680 Rogers Avenue
San Jose, CA 95112-1105
Phone: (408) 573-0555 Fax: (408) 573-7771

Project: 030414-BA2
98996067

Received: 04/15/2003 15:10

Site: 1285 Bancroft Ave., San Leandro

Prep(s):	5030B	Test(s):	8260FAB
Sample ID:	MW-1	Lab ID:	2003-04-0386 - 1
Sampled:	04/14/2003 15:26	Extracted:	4/25/2003 21:46
Matrix:	Water	QC Batch#:	2003/04/25-2c.62

Compound	Conc.	RL	Unit	Dilution	Analyzed	Flag
Gasoline	ND	50	ug/L	1.00	04/25/2003 21:46	
Benzene	0.51	0.50	ug/L	1.00	04/25/2003 21:46	
Toluene	0.52	0.50	ug/L	1.00	04/25/2003 21:46	
Ethylbenzene	1.0	0.50	ug/L	1.00	04/25/2003 21:46	
Total xylenes	2.9	1.0	ug/L	1.00	04/25/2003 21:46	
Methyl tert-butyl ether (MTBE)	21	5.0	ug/L	1.00	04/25/2003 21:46	
Surrogates(s)						
1,2-Dichloroethane-d4	98.5	76-114	%	1.00	04/25/2003 21:46	
Toluene-d8	88.3	88-110	%	1.00	04/25/2003 21:46	

Gas/BTEX/MTBE by 8260B (C6-C12)

Blaine Tech Services, Inc.

Attn.: Leon Gearhart

1680 Rogers Avenue
San Jose, CA 95112-1105
Phone: (408) 573-0555 Fax: (408) 573-7771

Project: 030414-BA2
98996067

Received: 04/15/2003 15:10

Site: 1285 Bancroft Ave., San Leandro

Prep(s): 5030B	Test(s): 8260FAB
Sample ID: MW-2	Lab ID: 2003-04-0386 - 2
Sampled: 04/14/2003 16:17	Extracted: 4/28/2003 13:49
Matrix: Water	QC Batch#: 2003/04/28-01.62
Analysis Flag: o (See Legend and Note Section)	

Compound	Conc.	RL	Unit	Dilution	Analyzed	Flag
Gasoline	5900	500	ug/L	10.00	04/28/2003 13:49	
Benzene	86	5.0	ug/L	10.00	04/28/2003 13:49	
Toluene	53	5.0	ug/L	10.00	04/28/2003 13:49	
Ethylbenzene	360	5.0	ug/L	10.00	04/28/2003 13:49	
Total xylenes	1500	10	ug/L	10.00	04/28/2003 13:49	
Methyl tert-butyl ether (MTBE)	ND	50	ug/L	10.00	04/28/2003 13:49	
Surrogates(s)						
1,2-Dichloroethane-d4	92.9	76-114	%	10.00	04/28/2003 13:49	
Toluene-d8	90.4	88-110	%	10.00	04/28/2003 13:49	

Gas/BTEX/MTBE by 8260B (C6-C12)

Blaine Tech Services, Inc.

Attn.: Leon Gearhart

1680 Rogers Avenue
San Jose, CA 95112-1105
Phone: (408) 573-0555 Fax: (408) 573-7771

Project: 030414-BA2
98996067

Received: 04/15/2003 15:10

Site: 1285 Bancroft Ave., San Leandro

Prep(s): 5030B	Test(s): 8260FAB
Sample ID: MW-3	Lab ID: 2003-04-0386 - 3
Sampled: 04/14/2003 16:43	Extracted: 4/28/2003 14:11
Matrix: Water	QC Batch#: 2003/04/28-01.62
Analysis Flag: 0 (See Legend and Note Section)	

Compound	Conc.	RL	Unit	Dilution	Analyzed	Flag
Gasoline	14000	500	ug/L	10.00	04/28/2003 14:11	
Benzene	23	5.0	ug/L	10.00	04/28/2003 14:11	
Toluene	250	5.0	ug/L	10.00	04/28/2003 14:11	
Ethylbenzene	470	5.0	ug/L	10.00	04/28/2003 14:11	
Total xylenes	3200	10	ug/L	10.00	04/28/2003 14:11	
Methyl tert-butyl ether (MTBE)	330	50	ug/L	10.00	04/28/2003 14:11	
Surrogates(s)						
1,2-Dichloroethane-d4	95.1	76-114	%	10.00	04/28/2003 14:11	
Toluene-d8	102.0	88-110	%	10.00	04/28/2003 14:11	

Gas/BTEX/MTBE by 8260B (C6-C12)

Blaine Tech Services, Inc.

Attn.: Leon Gearhart

1680 Rogers Avenue
San Jose, CA 95112-1105
Phone: (408) 573-0555 Fax: (408) 573-7771

Project: 030414-BA2
98996067

Received: 04/15/2003 15:10

Site: 1285 Bancroft Ave., San Leandro

Prep(s): 5030B	Test(s): 8260FAB
Sample ID: MW-4	Lab ID: 2003-04-0386 - 4
Sampled: 04/14/2003 15:02	Extracted: 4/28/2003 14:33
Matrix: Water	QC Batch#: 2003/04/28-01.62

Compound	Conc.	RL	Unit	Dilution	Analyzed	Flag
Gasoline	220	50	ug/L	1.00	04/28/2003 14:33	
Benzene	0.77	0.50	ug/L	1.00	04/28/2003 14:33	
Toluene	ND	0.50	ug/L	1.00	04/28/2003 14:33	
Ethylbenzene	9.8	0.50	ug/L	1.00	04/28/2003 14:33	
Total xylenes	1.2	1.0	ug/L	1.00	04/28/2003 14:33	
Methyl tert-butyl ether (MTBE)	160	5.0	ug/L	1.00	04/28/2003 14:33	
Surrogates(s)						
1,2-Dichloroethane-d4	101.0	76-114	%	1.00	04/28/2003 14:33	
Toluene-d8	94.8	88-110	%	1.00	04/28/2003 14:33	

Severn Trent Laboratories, Inc.

STL San Francisco * 1220 Quarry Lane, Pleasanton, CA 94566

Tel 925 484 1919 Fax 925 484 1096 * www.stl-inc.com * CA DHS ELAP# 2496

04/29/2003 14:16

Gas/BTEX/MTBE by 8260B (C6-C12)

Blaine Tech Services, Inc.

Attn.: Leon Gearhart

1680 Rogers Avenue

San Jose, CA 95112-1105

Phone: (408) 573-0555 Fax: (408) 573-7771

Project: 030414-BA2

98996067

Received: 04/15/2003 15:10

Site: 1285 Bancroft Ave., San Leandro

Prep(s):	5030B	Test(s):	8260FAB
Sample ID:	MW-5	Lab ID:	2003-04-0386 - 5
Sampled:	04/14/2003 16:59	Extracted:	4/28/2003 14:56
Matrix:	Water	QC Batch#:	2003/04/28-01.62
Analysis Flag: 0 (See Legend and Note Section)			

Compound	Conc.	RL	Unit	Dilution	Analyzed	Flag
Gasoline	110000	5000	ug/L	100.00	04/28/2003 14:56	
Benzene	900	50	ug/L	100.00	04/28/2003 14:56	
Toluene	19000	50	ug/L	100.00	04/28/2003 14:56	
Ethylbenzene	3000	50	ug/L	100.00	04/28/2003 14:56	
Total xylenes	20000	100	ug/L	100.00	04/28/2003 14:56	
Methyl tert-butyl ether (MTBE)	1400	500	ug/L	100.00	04/28/2003 14:56	
Surrogates(s)						
1,2-Dichloroethane-d4	99.4	76-114	%	100.00	04/28/2003 14:56	
Toluene-d8	96.3	88-110	%	100.00	04/28/2003 14:56	

Severn Trent Laboratories, Inc.

STL San Francisco * 1220 Quarry Lane, Pleasanton, CA 94566

Tel 925 484 1919 Fax 925 484 1096 * www.stl-inc.com * CA DHS ELAP# 2496

04/29/2003 14:16

Gas/BTEX/MTBE by 8260B (C6-C12)

Blaine Tech Services, Inc.

Attn.: Leon Gearhart

1680 Rogers Avenue
San Jose, CA 95112-1105
Phone: (408) 573-0555 Fax: (408) 573-7771

Project: 030414-BA2
98996067

Received: 04/15/2003 15:10

Site: 1285 Bancroft Ave., San Leandro

Prep(s): 5030B	Test(s): 8260FAB
Sample ID: MW-6	Lab ID: 2003-04-0386 - 6
Sampled: 04/14/2003 14:47	Extracted: 4/25/2003 23:14
Matrix: Water	QC Batch#: 2003/04/25-03.62
Analysis Flag: o (See Legend and Note Section)	

Compound	Conc.	RL	Unit	Dilution	Analyzed	Flag
Gasoline	31000	5000	ug/L	100.00	04/25/2003 23:14	
Benzene	810	50	ug/L	100.00	04/25/2003 23:14	
Toluene	420	50	ug/L	100.00	04/25/2003 23:14	
Ethylbenzene	1300	50	ug/L	100.00	04/25/2003 23:14	
Total xylenes	4000	100	ug/L	100.00	04/25/2003 23:14	
Methyl tert-butyl ether (MTBE)	3800	500	ug/L	100.00	04/25/2003 23:14	
Surrogates(s)						
1,2-Dichloroethane-d4	102.4	76-114	%	100.00	04/25/2003 23:14	
Toluene-d8	97.2	88-110	%	100.00	04/25/2003 23:14	

Gas/BTEX/MTBE by 8260B (C6-C12)

Blaine Tech Services, Inc.

Attn.: Leon Gearhart

1680 Rogers Avenue

San Jose, CA 95112-1105

Phone: (408) 573-0555 Fax: (408) 573-7771

Project: 030414-BA2

98996067

Received: 04/15/2003 15:10

Site: 1285 Bancroft Ave., San Leandro

Prep(s):	5030B	Test(s):	8260FAB
Sample ID:	MW-7	Lab ID:	2003-04-0386-7
Sampled:	04/14/2003 14:14	Extracted:	4/25/2003 23:36
Matrix:	Water	QC Batch#:	2003/04/25-03.62

Compound	Conc.	RL	Unit	Dilution	Analyzed	Flag
Gasoline	80	50	ug/L	1.00	04/25/2003 23:36	
Benzene	2.2	0.50	ug/L	1.00	04/25/2003 23:36	
Toluene	1.1	0.50	ug/L	1.00	04/25/2003 23:36	
Ethylbenzene	3.0	0.50	ug/L	1.00	04/25/2003 23:36	
Total xylenes	9.0	1.0	ug/L	1.00	04/25/2003 23:36	
Methyl tert-butyl ether (MTBE)	21	5.0	ug/L	1.00	04/25/2003 23:36	
Surrogates(s)						
1,2-Dichloroethane-d4	110.6	76-114	%	1.00	04/25/2003 23:36	
Toluene-d8	101.6	88-110	%	1.00	04/25/2003 23:36	

Gas/BTEX/MTBE by 8260B (C6-C12)

Blaine Tech Services, Inc.

Attn.: Leon Gearhart

1680 Rogers Avenue
San Jose, CA 95112-1105
Phone: (408) 573-0555 Fax: (408) 573-7771

Project: 030414-BA2
98996067

Received: 04/15/2003 15:10

Site: 1285 Bancroft Ave., San Leandro

Prep(s):	5030B	Test(s):	8260FAB
Sample ID:	MW-8	Lab ID:	2003-04-0386 - 8
Sampled:	04/14/2003 13:25	Extracted:	4/25/2003 23:59
Matrix:	Water	QC Batch#:	2003/04/25-03.62

Compound	Conc.	RL	Unit	Dilution	Analyzed	Flag
Gasoline	ND	50	ug/L	1.00	04/25/2003 23:59	
Benzene	ND	0.50	ug/L	1.00	04/25/2003 23:59	
Toluene	ND	0.50	ug/L	1.00	04/25/2003 23:59	
Ethylbenzene	ND	0.50	ug/L	1.00	04/25/2003 23:59	
Total xylenes	1.1	1.0	ug/L	1.00	04/25/2003 23:59	
Methyl tert-butyl ether (MTBE)	130	5.0	ug/L	1.00	04/25/2003 23:59	
Surrogates(s)						
1,2-Dichloroethane-d4	103.6	76-114	%	1.00	04/25/2003 23:59	
Toluene-d8	100.2	88-110	%	1.00	04/25/2003 23:59	

Gas/BTEX/MTBE by 8260B (C6-C12)

Blaine Tech Services, Inc.

Attn.: Leon Gearhart

1680 Rogers Avenue
San Jose, CA 95112-1105
Phone: (408) 573-0555 Fax: (408) 573-7771

Project: 030414-BA2
98996067

Received: 04/15/2003 15:10

Site: 1285 Bancroft Ave., San Leandro

Prep(s):	5030B	Test(s):	8260FAB
Sample ID:	IW-1	Lab ID:	2003-04-0386-9
Sampled:	04/14/2003 12:45	Extracted:	4/26/2003 00:21
Matrix:	Water	QC Batch#:	2003/04/25-03.62

Compound	Conc.	RL	Unit	Dilution	Analyzed	Flag
Gasoline	ND	50	ug/L	1.00	04/26/2003 00:21	
Benzene	ND	0.50	ug/L	1.00	04/26/2003 00:21	
Toluene	ND	0.50	ug/L	1.00	04/26/2003 00:21	
Ethylbenzene	ND	0.50	ug/L	1.00	04/26/2003 00:21	
Total xylenes	ND	1.0	ug/L	1.00	04/26/2003 00:21	
Methyl tert-butyl ether (MTBE)	ND	5.0	ug/L	1.00	04/26/2003 00:21	
Surrogates(s)						
1,2-Dichloroethane-d4	107.7	76-114	%	1.00	04/26/2003 00:21	
Toluene-d8	104.1	88-110	%	1.00	04/26/2003 00:21	

Severn Trent Laboratories, Inc.

STL San Francisco * 1220 Quarry Lane, Pleasanton, CA 94566

Tel 925 484 1919 Fax 925 484 1096 * www.stl-inc.com * CA DHS ELAP# 2496

04/29/2003 14:16

Gas/BTEX/MTBE by 8260B (C6-C12)

Blaine Tech Services, Inc.

Attn.: Leon Gearhart

1680 Rogers Avenue
San Jose, CA 95112-1105
Phone: (408) 573-0555 Fax: (408) 573-7771

Project: 030414-BA2
98996067

Received: 04/15/2003 15:10

Site: 1285 Bancroft Ave., San Leandro

Batch QC Report					
Prep(s): 5030B				Test(s): 8260EAB	
Method Blank		Water		QC Batch # 2003/04/25-03.62	
MB: 2003/04/25-03.62-052				Date Extracted: 04/25/2003 22:52	

Compound	Conc.	RL	Unit	Analyzed	Flag
Gasoline	ND	50	ug/L	04/25/2003 22:52	
Benzene	ND	0.5	ug/L	04/25/2003 22:52	
Toluene	ND	0.5	ug/L	04/25/2003 22:52	
Ethylbenzene	ND	0.5	ug/L	04/25/2003 22:52	
Total xylenes	ND	1.0	ug/L	04/25/2003 22:52	
Methyl tert-butyl ether (MTBE)	ND	5.0	ug/L	04/25/2003 22:52	
Surrogates(s)					
1,2-Dichloroethane-d4	106.4	76-114	%	04/25/2003 22:52	
Toluene-d8	95.7	88-110	%	04/25/2003 22:52	

Gas/BTEX/MTBE by 8260B (C6-C12)

Blaine Tech Services, Inc.

Attn.: Leon Gearhart

1680 Rogers Avenue
San Jose, CA 95112-1105
Phone: (408) 573-0555 Fax: (408) 573-7771

Project: 030414-BA2
98996067

Received: 04/15/2003 15:10

Site: 1285 Bancroft Ave., San Leandro

Batch QC Report		
Prep(s): 5030B		Test(s): 8260FAB
Method Blank	Water	QC Batch # 2003/04/25-2c.62
MB: 2003/04/25-2c.62-044		Date Extracted: 04/25/2003 12:26

Compound	Conc.	RL	Unit	Analyzed	Flag
Gasoline	ND	50	ug/L	04/25/2003 12:26	
Methyl tert-butyl ether (MTBE)	ND	5.0	ug/L	04/25/2003 12:26	
Benzene	ND	0.5	ug/L	04/25/2003 12:26	
Toluene	ND	0.5	ug/L	04/25/2003 12:26	
Ethylbenzene	ND	0.5	ug/L	04/25/2003 12:26	
Total xylenes	ND	1.0	ug/L	04/25/2003 12:26	
Surrogates(s)					
1,2-Dichloroethane-d4	101.4	76-114	%	04/25/2003 12:26	
Toluene-d8	94.4	88-110	%	04/25/2003 12:26	

Severn Trent Laboratories, Inc.

STL San Francisco * 1220 Quarry Lane, Pleasanton, CA 94566

Tel 925 484 1919 Fax 925 484 1096 * www.stl-inc.com * CA DHS ELAP# 2496

04/29/2003 14:16

Gas/BTEX/MTBE by 8260B (C6-C12)

Blaine Tech Services, Inc.

Attn.: Leon Gearhart

1680 Rogers Avenue
San Jose, CA 95112-1105
Phone: (408) 573-0555 Fax: (408) 573-7771

Project: 030414-BA2
98996067

Received: 04/15/2003 15:10

Site: 1285 Bancroft Ave., San Leandro

Batch QC Report					
Prep(s): 5030B				Test(s): 8260FAB	
Method Blank		Water		QC Batch # 2003/04/28-01.62	
MB: 2003/04/28-01.62-058				Date Extracted: 04/28/2003 12:58	

Compound	Conc.	RL	Unit	Analyzed	Flag
Gasoline	ND	50	ug/L	04/28/2003 12:58	
Gasoline	ND	50	ug/L	04/28/2003 12:58	
Benzene	ND	0.5	ug/L	04/28/2003 12:58	
Toluene	ND	0.5	ug/L	04/28/2003 12:58	
Ethylbenzene	ND	0.5	ug/L	04/28/2003 12:58	
Total xylenes	ND	1.0	ug/L	04/28/2003 12:58	
Methyl tert-butyl ether (MTBE)	ND	5.0	ug/L	04/28/2003 12:58	
Surrogates(s)					
1,2-Dichloroethane-d4	98.4	76-114	%	04/28/2003 12:58	
Toluene-d8	96.6	88-110	%	04/28/2003 12:58	

Gas/BTEX/MTBE by 8260B (C6-C12)

Blaine Tech Services, Inc.

Attn.: Leon Gearhart

1680 Rogers Avenue
San Jose, CA 95112-1105
Phone: (408) 573-0555 Fax: (408) 573-7771

Project: 030414-BA2
98996067

Received: 04/15/2003 15:10

Site: 1285 Bancroft Ave., San Leandro

Batch QC Report					
Prep(s): 5030B			Test(s): 8260FAB		
Laboratory Control Spike		Water		QC Batch # 2003/04/25-03.62	
LCS	2003/04/25-03.62-053	Extracted:	04/25/2003	Analyzed:	04/25/2003 22:08
LCSD	2003/04/25-03.62-030	Extracted:	04/25/2003	Analyzed:	04/25/2003 22:30

Compound	Conc. ug/L		Exp.Conc.	Recovery		RPD	Ctrl.Limits %		Flags	
	LCS	LCSD		LCS	LCSD		%	Rec.	RPD	LCS
Benzene	24.8	24.4	25.0	99.2	97.6	1.6	69-129	20		
Toluene	26.7	25.5	25.0	106.8	102.0	4.6	70-130	20		
Methyl tert-butyl ether (MTBE)	31.5	29.0	25.0	126.0	116.0	8.3	65-165	20		
Surrogates(s)										
1,2-Dichloroethane-d4	539	515	500	107.8	103.0		76-114	0		
Toluene-d8	498	507	500	99.6	101.4		88-110	0		

Severn Trent Laboratories, Inc.

STL San Francisco * 1220 Quarry Lane, Pleasanton, CA 94566

Tel 925 484 1919 Fax 925 484 1096 * www.stl-inc.com * CA DHS ELAP# 2496

04/29/2003 14:16

Gas/BTEX/MTBE by 8260B (C6-C12)

Blaine Tech Services, Inc.

Attn.: Leon Gearhart

1680 Rogers Avenue
San Jose, CA 95112-1105
Phone: (408) 573-0555 Fax: (408) 573-7771

Project: 030414-BA2
98996067

Received: 04/15/2003 15:10

Site: 1285 Bancroft Ave., San Leandro

Batch QC Report					
Prep(s): 5030B			Test(s): 8260FAB		
Laboratory Control Spike		Water		QC Batch # 2003/04/25-2c.62	
LCS	2003/04/25-2c.62-042	Extracted:	04/25/2003	Analyzed:	04/25/2003 11:42
LCSD	2003/04/25-2c.62-043	Extracted:	04/25/2003	Analyzed:	04/25/2003 12:04

Compound	Conc. ug/L		Exp.Conc.	Recovery		RPD	Ctrl.Limits %		Flags	
	LCS	LCSD		LCS	LCSD		%	Rec.	RPD	LCS
Methyl tert-butyl ether (MTBE)	29.8	27.4	25	119.2	109.6	8.4	65-165	20		
Benzene	23.7	24.5	25	94.8	98.0	3.3	69-129	20		
Toluene	24.5	24.6	25	98.0	98.4	0.4	70-130	20		
Surrogates(s)										
1,2-Dichloroethane-d4	511	505	500	102.2	101.0		76-114			
Toluene-d8	505	500	500	101.0	100.0		88-110			

Severn Trent Laboratories, Inc.

STL San Francisco * 1220 Quarry Lane, Pleasanton, CA 94566

Tel 925 484 1919 Fax 925 484 1096 * www.stl-inc.com * CA DHS ELAP# 2496

04/29/2003 14:16

Gas/BTEX/MTBE by 8260B (C6-C12)

Blaine Tech Services, Inc.

Attn.: Leon Gearhart

1680 Rogers Avenue
San Jose, CA 95112-1105
Phone: (408) 573-0555 Fax: (408) 573-7771

Project: 030414-BA2
98996067

Received: 04/15/2003 15:10

Site: 1285 Bancroft Ave., San Leandro

Batch QC Report			
Prep(s): 5030B		Test(s): 8260FAB	
Laboratory Control Spike		Water:	QC Batch # 2003/04/28-01.62
LCS	2003/04/28-01.62-025	Extracted: 04/28/2003	Analyzed: 04/28/2003 16:25
LCSD	2003/04/28-01.62-020	Extracted: 04/28/2003	Analyzed: 04/28/2003 13:20

Compound	Conc. ug/L		Exp.Conc.	Recovery		RPD	Ctrl.Limits %		Flags	
	LCS	LCSD		LCS	LCSD		%	Rec.	RPD	LCS
Benzene	23.9	24.6	25.0	95.6	98.4	2.9	69-129	20		
Toluene	25.8	28.1	25.0	103.2	112.4	8.5	70-130	20		
Methyl tert-butyl ether (MTBE)	26.6	28.1	25.0	106.4	112.4	5.5	65-165	20		
Surrogates(s)										
1,2-Dichloroethane-d4	463	464	500	92.6	92.8		76-114			
Toluene-d8	510	491	500	102.0	98.2		88-110			

Gas/BTEX/MTBE by 8260B (C6-C12)

Blaine Tech Services, Inc.

Attn.: Leon Gearhart

1680 Rogers Avenue
San Jose, CA 95112-1105
Phone: (408) 573-0555 Fax: (408) 573-7771

Project: 030414-BA2
98996067

Received: 04/15/2003 15:10

Site: 1285 Bancroft Ave., San Leandro

Batch QC Report			
Prep(s): 5030B			Test(s): 8260FAB
Matrix Spike (MS / MSD)	Water		QC Batch # 2003/04/25-03.62
MW-7 >> MS			Lab ID: 2003-04-0386 - 007
MS: 2003/04/25-03.62-043	Extracted: 04/26/2003		Analyzed: 04/26/2003 00:43
			Dilution: 1.00
MSD: 2003/04/25-03.62-005	Extracted: 04/26/2003		Analyzed: 04/26/2003 01:05
			Dilution: 1.00

Compound	Conc. ug/L			Spk.Level ug/L	Recovery			Limits %		Flags	
	MS	MSD	Sample		MS	MSD	RPD	Rec.	RPD	MS	MSD
Benzene	24.1	25.9	2.15	25.0	87.8	95.0	7.9	69-129	20		
Toluene	24.5	25.8	1.06	25.0	93.8	99.0	5.4	70-130	20		
Methyl tert-butyl ether	32.9	30.1	21.1	25.0	47.2	36.0	26.9	65-165	20	mso	mso
Surrogate(s)											
1,2-Dichloroethane-d4	551	530		500	110.2	106.0		76-114			
Toluene-d8	491	513		500	98.2	102.6		88-110			

Severn Trent Laboratories, Inc.

STL San Francisco * 1220 Quarry Lane, Pleasanton, CA 94566

Tel 925 484 1919 Fax 925 484 1096 * www.stl-inc.com * CA DHS ELAP# 2496

04/29/2003 14:16

Gas/BTEX/MTBE by 8260B (C6-C12)

Blaine Tech Services, Inc.

Attn.: Leon Gearhart

1680 Rogers Avenue

San Jose, CA 95112-1105

Phone: (408) 573-0555 Fax: (408) 573-7771

Project: 030414-BA2

98996067

Received: 04/15/2003 15:10

Site: 1285 Bancroft Ave., San Leandro

Legend and Notes

Analysis Flag

o

Reporting limits were raised due to high level of analyte present in the sample.

Result Flag

mso

MS/MSD spike recoveries were out of QC limits due to matrix interference.
Precision and Accuracy were verified by LCS/LCSD.

SNELL CHAIN OF CUSTODY RECORD

73431

Lab (detail location, if necessary):

Address:

City, State, Zip:

Shell Project Manager to be involved:

- SCIENCE & ENGINEERING
- TECHNICAL SERVICES
- CRMT HOUSTON

Karen Petryna

2003-04-0386

INCIDENT NUMBER (S&E ONLY)

9 8 9 9 6 0 6 7

SAP or CRMT NUMBER (TS/CRMT)

DATE: 4/14/03

PAGE: 1 of 1

Blaine Tech Services 1680 Rogers Avenue, San Jose, CA 95112 Leon Gearhart 408-573-0555 / 408-573-7771 / lgearhart@blainetech.com		LAB CODE: BTSS SITE ADDRESS (Street and City): 1285 Bancroft Avenue, San Leandro ANALYST NAME(S) (Print): BRIAN ACCORS	GLOBAL ID NO: T0600101224 ANALYST PHONE NO: 510-420-3335 EMAIL: ShellOaklandEDF@cambris-anv.com CONSULTANT PROJECT NO: 030414-382 CRMT # 030414-382
--	--	---	---

TURNAROUND TIME (BUSINESS DAYS):
 10 DAYS 5 DAYS 72 HOURS 48 HOURS 24 HOURS LESS THAN 24 HOURS

LA - RWQCB REPORT FORMAT UST AGENCY

GC/MS MTBE CONFIRMATION: HIGHEST _____ HIGHEST per BORING _____ ALL _____

SPECIAL INSTRUCTIONS OR NOTES: CHECK BOX IF EDD IS NOT NEEDED

REQUESTED ANALYSIS										FIELD NOTES: Container/Preservative or PID Readings or Laboratory Notes
TPH - Gas, Purgeable	BTX	MTBE (821B - Spill RL)	MTBE (826B - G Spill RL)	Oxygenates (5) by (826B)	Ethanol (826B)	Methanol	1,2-DCA (826B)	EDB (826B)	TPH - Diesel, Extractable (8015m)	
										3.2°C TEMPERATURE ON RECEIPT C°
MW-1	X	X	X							
MW-2	X	X	X							
MW-3	X	X	X							
MW-4	X	X	X							
MW-5	X	X	X							
MW-6	X	X	X							
MW-7	X	X	X							
MW-8	X	X	X							
IW-1	X	X	X							

Requested by (Signature):	Received by (Signature):	Date: 4/15/03	Time: 1510
Requested by (Signature):	Received by (Signature):	Date: 4/15/03	Time: 1606
Requested by (Signature):	Received by (Signature):	Date:	Time:

WELL GAUGING DATA

Project # 030414-BA2 Date 4/14/03 Client SHELL

Site 1285 BANCROFT AVE, SAN LEANDRO

Well ID	Well Size (in.)	Sheen / Odor	Depth to Immiscible Liquid (ft.)	Thickness of Immiscible Liquid (ft.)	Volume of Immiscibles Removed (ml)	Depth to water (ft.)	Depth to well bottom (ft.)	Survey Point: TOB or TOC
MW-1	4					35.40	59.19	TBC
MW-2	4					35.28	59.04	 ↓ ↓ ↓ ↓ ↓ ↓ ↓
MW-3	4					35.90	57.65	
MW-4	4					36.62	54.73	
MW-5	4					35.52*	49.95	
MW-6	2					34.95*	49.94	
MW-7	2					34.99	50.10	
MW-8	2					34.29	50.09	
FW-1	8					32.35	—	
* gauged w/stinger in well								

SHELL WELL MONITORING DATA SHEET

BTS #: 030414-BA2	Site: 1285 BANCROFT AVE, SAN LEANDRO
Sampler: BRIAN ALLORN	Date: 4/14/03
Well I.D.: MW-1	Well Diameter: 2 3 (4) 6 8
Total Well Depth (TD): 35.40 59.19	Depth to Water (DTW): 59.19 35.40
Depth to Free Product:	Thickness of Free Product (feet):
Referenced to: PVC Grade	D.O. Meter (if req'd): YSI HACH
DTW with 80% Recharge [(Height of Water Column x 0.20) + DTW]: 40.16	

Purge Method: Bailor Disposable Bailor Middleburg Electric Submersible

Water: Peristaltic Extraction Pump Other _____

Sampling Method: Bailor Disposable Bailor Extraction Port Dedicated Tubing

Other: _____

$$\frac{15.5 \text{ (Gals.)} \times 3 \text{ Specified Volumes}}{1 \text{ Case Volume}} = 46.5 \text{ Gals. Calculated Volume}$$

Well Diameter	Multiplier	Well Diameter	Multiplier
1"	0.04	4"	0.65
2"	0.16	6"	1.47
3"	0.37	Other	radius ² * 0.163

Time	Temp (°F)	pH	Cond. (mS or μ S)	Turbidity (NTUs)	Gals. Removed	Observations
1517	65.9	7.6	572	203	15.5	cloudy gray
1521	65.8	6.9	570	19	31.0	clear
1524	66.9	6.8	567	11	46.5	clear DTW 35.41

Did well dewater? Yes No Gallons actually evacuated: 46.5

Sampling Date: 4/14/03 Sampling Time: 1526 Depth to Water: 35.40

Sample I.D.: MW-1 Laboratory: Kiff SPL Other STL SAN FRANCISCO

Analyzed for: TPH-G BTEX MTBE TPH-D Other:

EB I.D. (if applicable): @ Time Duplicate I.D. (if applicable):

Analyzed for: TPH-G BTEX MTBE TPH-D Other:

D.O. (if req'd):	Pre-purge: 3.4 mg/L	Post-purge: 3.5 mg/L
O.R.P. (if req'd):	Pre-purge: mV	Post-purge: mV

SHELL WELL MONITORING DATA SHEET

BTS #: <u>030414-BA2</u>	Site: <u>1285 BANCROFT AVE, SAN LEANDRO</u>
Sampler: <u>BRIAN ALLORN</u>	Date: <u>4/14/03</u>
Well I.D.: <u>MW-2</u>	Well Diameter: 2 3 <u>(4)</u> 6 8 <u> </u>
Total Well Depth (TD): <u>59.04</u>	Depth to Water (DTW): <u>35.28</u>
Depth to Free Product:	Thickness of Free Product (feet):
Referenced to: <u>(PVC)</u> Grade	D.O. Meter (if req'd): <u>(YSI)</u> HACH
DTW with 80% Recharge [(Height of Water Column x 0.20) + DTW]: <u>40.03</u>	

Purge Method: Bailer Water Sampling Method: (Bailer)
 Disposable Bailer Peristaltic Disposable Bailer
 Middleburg Extraction Pump Extraction Port
(Electric Submersible) Other _____ Dedicated Tubing

Other: _____

<u>15.4</u> (Gals.) X <u>3</u> = <u>46.2</u> Gals.																	
I Case Volume Specified Volumes Calculated Volume	<table border="1" style="width: 100%; border-collapse: collapse;"> <tr> <th>Well Diameter</th> <th>Multiplier</th> <th>Well Diameter</th> <th>Multiplier</th> </tr> <tr> <td>1"</td> <td>0.04</td> <td>4"</td> <td>0.65</td> </tr> <tr> <td>2"</td> <td>0.16</td> <td>6"</td> <td>1.47</td> </tr> <tr> <td>3"</td> <td>0.37</td> <td>Other</td> <td>radius² * 0.163</td> </tr> </table>	Well Diameter	Multiplier	Well Diameter	Multiplier	1"	0.04	4"	0.65	2"	0.16	6"	1.47	3"	0.37	Other	radius ² * 0.163
Well Diameter	Multiplier	Well Diameter	Multiplier														
1"	0.04	4"	0.65														
2"	0.16	6"	1.47														
3"	0.37	Other	radius ² * 0.163														

Time	Temp (°F)	pH	Cond. (mS or <u>(µS)</u>)	Turbidity (NTUs)	Gals. Removed	Observations
<u>1607</u>	<u>65.0</u>	<u>6.9</u>	<u>577</u>	<u>193</u>	<u>15.5</u>	<u>cloudy gray</u>
<u>1611</u>	<u>64.8</u>	<u>6.8</u>	<u>577</u>	<u>50</u>	<u>31.0</u>	<u>clear</u>
<u>1614</u>	<u>64.5</u>	<u>6.8</u>	<u>577</u>	<u>27</u>	<u>46.5</u>	<u> </u>

Did well dewater? Yes (No) Gallons actually evacuated: 46.5

Sampling Date: 4/14/03 Sampling Time: ~~35:00~~ 16:17 Depth to Water: 35.86

Sample I.D.: MW-2 Laboratory: Kiff SPL Other SAN FRANCISCO

Analyzed for: (TPH-G BTEX MTBE) TPH-D Other:

EB I.D. (if applicable): @ Time Duplicate I.D. (if applicable):

Analyzed for: TPH-G BTEX MTBE TPH-D Other:

D.O. (if req'd): (Pre-purge): 3.0 mg/L (Post-purge): 2.9 mg/L

O.R.P. (if req'd): Pre-purge: mV Post-purge: mV

SHELL WELL MONITORING DATA SHEET

BTS #: 030414-BA2	Site: 1285 BANCROFT AVE, SAN LEANDRO
Sampler: BRIAN ALLORN	Date: 4/14/03
Well I.D.: MW-4	Well Diameter: 2 3 <u>4</u> 6 8
Total Well Depth (TD): 36.62	Depth to Water (DTW): 54.73
Depth to Free Product:	Thickness of Free Product (feet):
Referenced to: <u>PVC</u> Grade	D.O. Meter (if req'd): <u>YSI</u> HACH
DTW with 80% Recharge [(Height of Water Column x 0.20) + DTW]: 40.24	

Purge Method: Bailor Waterra Sampling Method: Bailer
 Disposable Bailer Peristaltic Disposable Bailer
 Middleburg Extraction Pump Extraction Port
 Electric Submersible Other _____ Dedicated Tubing
 Other: _____

11.8 (Gals.) X 3 = 35.4 Gals.
 Case Volume Specified Volumes Calculated Volume

Well Diameter	Multiplier	Well Diameter	Multiplier
1"	0.04	4"	0.65
2"	0.16	6"	1.47
3"	0.37	Other	radius ² * 0.163

Time	Temp (°F)	pH	Cond. (mS or <u>µS</u>)	Turbidity (NTUs)	Gals. Removed	Observations
1543	66.0	7.0	590	48	12.0	clear
1546	65.5	6.6	627	39	24.0	"
1549	65.1	6.6	685	27	36.0	"
15						

Did well dewater? Yes No Gallons actually evacuated: 36.0
 Sampling Date: 4/14/03 Sampling Time: 1502 Depth to Water: 38.44

Sample I.D.: MW-4 Laboratory: Kiff SPL Other ^{SAN} ~~STL~~ FRANCISCO

Analyzed for: TPH-G BTEX MTBE TPH-D Other:

EB I.D. (if applicable): @ _____ Time Duplicate I.D. (if applicable):

Analyzed for: TPH-G BTEX MTBE TPH-D Other:

D.O. (if req'd):	<u>Pre-purge:</u> 1.9 ^{mg/l}	<u>Post-purge:</u> 1.5 ^{mg/l}
O.R.P. (if req'd):	Pre-purge: _____ mV	Post-purge: _____ mV

SHELL WELL MONITORING DATA SHEET

BTS #: 030414-BA2	Site: 1285 BANCROFT AVE, SAN LEANDRO
Sampler: BRIAN ALCOCK	Date: 4/14/03
Well I.D.: MW-6	Well Diameter: (2) 3 4 6 8
Total Well Depth (TD): 49.94	Depth to Water (DTW): 34.95
Depth to Free Product:	Thickness of Free Product (feet):
Referenced to: (PVC) Gmde	D.O. Meter (if req'd): (YSI) HACH
DTW with 80% Recharge [(Height of Water Column x 0.20) + DTW]: 37.95	

Purge Method: Bailer Disposable Bailer (Middleburg) Electric Submersible	Water: Peristaltic Extraction Pump Other:	Sampling Method: (Bailer) Disposable Bailer Extraction Port Dedicated Tubing Other:
---	---	---

$\frac{2.4 \text{ (Gals.)} \times 3}{\text{I Case Volume Specified Volumes}} = \frac{7.2 \text{ Gals.}}{\text{Calculated Volume}}$	<table border="1" style="width: 100%; border-collapse: collapse; text-align: center;"> <thead> <tr> <th>Well Diameter</th> <th>Multiplier</th> <th>Well Diameter</th> <th>Multiplier</th> </tr> </thead> <tbody> <tr> <td>1"</td> <td>0.04</td> <td>4"</td> <td>0.65</td> </tr> <tr> <td>2"</td> <td>0.16</td> <td>6"</td> <td>1.47</td> </tr> <tr> <td>3"</td> <td>0.37</td> <td>Other</td> <td>radius² * 0.163</td> </tr> </tbody> </table>	Well Diameter	Multiplier	Well Diameter	Multiplier	1"	0.04	4"	0.65	2"	0.16	6"	1.47	3"	0.37	Other	radius ² * 0.163
Well Diameter	Multiplier	Well Diameter	Multiplier														
1"	0.04	4"	0.65														
2"	0.16	6"	1.47														
3"	0.37	Other	radius ² * 0.163														

Time	Temp (°F)	pH	Cond. (mS or (µS))	Turbidity (NTUs)	Gals. Removed	Observations
1435	66.0	7.1	787	>1,000	2.4	very cloudy gray odor
1440	65.1	7.1	835	>1,000	4.8	cloudy gray mild odor
1444	65.9	7.1	857	>1,000	7.2	"

Did well dewater? Yes No Gallons actually evacuated: 7.2

Sampling Date: 4/14/03 Sampling Time: 1447 Depth to Water: 34.48

Sample I.D.: MW-6 Laboratory: Kiff SPL Other ~~STL~~ ^{SAN FRANCISCO}

Analyzed for: TPH-G BTEX MTBE TPH-D Other:

EB I.D. (if applicable): @ Time Duplicate I.D. (if applicable):

Analyzed for: TPH-G BTEX MTBE TPH-D Other:

D.O. (if req'd): Pre-purge: 3.6 mg/L Post-purge: 1.0 mg/L

O.R.P. (if req'd): Pre-purge: mV Post-purge: mV

SHELL WELL MONITORING DATA SHEET

BTS #: 030414-BA2	Site: 1285 BANCROFT AVE, SAN LEANDRO
Sampler: BRIAN ALCORN	Date: 4/14/03
Well I.D.: MW-7	Well Diameter: (2) 3 4 6 8
Total Well Depth (TD): 50.10	Depth to Water (DTW): 34.99
Depth to Free Product:	Thickness of Free Product (feet):
Referenced to: (PVC) Grade	D.O. Meter (if req'd): (YSI) HACH
DTW with 80% Recharge [(Height of Water Column x 0.20) + DTW]: 38.01	

Purge Method: Bailer Disposable Bailer (Middleburg) Electric Submersible	Waterra Peristaltic Extraction Pump Other _____	Sampling Method: (Bailer) Disposable Bailer Extraction Port Dedicated Tubing Other: _____
---	--	---

$2.4 \text{ (Gals.)} \times 3 = 7.2 \text{ Gals.}$	<table border="1" style="width: 100%; border-collapse: collapse;"> <thead> <tr> <th>Well Diameter</th> <th>Multiplier</th> <th>Well Diameter</th> <th>Multiplier</th> </tr> </thead> <tbody> <tr> <td>1"</td> <td>0.01</td> <td>4"</td> <td>0.65</td> </tr> <tr> <td>2"</td> <td>0.16</td> <td>6"</td> <td>1.47</td> </tr> <tr> <td>3"</td> <td>0.37</td> <td>Other</td> <td>radius² * 0.163</td> </tr> </tbody> </table>	Well Diameter	Multiplier	Well Diameter	Multiplier	1"	0.01	4"	0.65	2"	0.16	6"	1.47	3"	0.37	Other	radius ² * 0.163
Well Diameter	Multiplier	Well Diameter	Multiplier														
1"	0.01	4"	0.65														
2"	0.16	6"	1.47														
3"	0.37	Other	radius ² * 0.163														

Time	Temp (°F)	pH	Cond. (mS or (uS))	Turbidity (NTUs)	Gals. Removed	Observations
1407	64.7	7.1	601	>1,000	2.4	very cloudy brown
1409	64.8	6.7	596	>1,000	4.8	"
1411	64.3	6.6	592	>1,000	7.2	" DTW 35.00

Did well dewater? Yes No Gallons actually evacuated: 7.2

Sampling Date: 4/14/03 Sampling Time: 1414 Depth to Water: 35.00

Sample I.D.: MW-7 Laboratory: Kiff SPL Other: STL SAN FRANCISCO

Analyzed for: (TPH-G BTEX MTBE) TPH-D Other:

EB I.D. (if applicable): @ Time Duplicate I.D. (if applicable):

Analyzed for: TPH-G BTEX MTBE TPH-D Other:

D.O. (if req'd): (Pre-purge) 2.7 mg/L Post-purge: 1.9 mg/L

D.R.P. (if req'd): Pre-purge: mV Post-purge: mV

SHELL WELL MONITORING DATA SHEET

BTS #: 030414-BA2	Site: 1285 BANCROFT AVE, SAN LEANDRO
Sampler: BRIAN ALLORN	Date: 4/14/03
Well I.D.: MW-8	Well Diameter: (2) 3 4 6 8
Total Well Depth (TD): 50.09	Depth to Water (DTW): 34.29
Depth to Free Product:	Thickness of Free Product (feet):
Referenced to: (PVC) Grade	D.O. Meter (if req'd): (YSI) HACH
DTW with 80% Recharge [(Height of Water Column x 0.20) + DTW]: 37.45	

Purge Method: Bailor Waterra Sampling Method: Bailor
 Disposable Bailor Peristaltic Disposable Bailor
 Middleburg Extraction Pump Extraction Port
 Electric Submersible Other _____ Dedicated Tubing

2.5 (Gals.) X	3	= 7.5 Gals.
1 Case Volume	Specified Volumes	Calculated Volume

Well Diameter	Multiplier	Well Diameter	Multiplier
1"	0.04	4"	0.65
2"	0.16	6"	1.47
3"	0.37	Other	radius ² * 0.163

Time	Temp (°F)	pH	Cond. (mS or (μS))	Turbidity (NTUs)	Gals. Removed	Observations
1315	66.6	7.2	567	>1,000	2.5	very cloudy brown
1319	64.8	7.0	572	>1,000	5.0	"
1322	64.4	6.8	578	>1,000	7.5	"

Did well dewater? Yes No Gallons actually evacuated: 7.5

Sampling Date: 4/14/03 Sampling Time: 1325 Depth to Water: 34.34

Sample I.D.: MW-8 Laboratory: KIF SPL Other: ^{SAN} STL FRANCISCO

Analyzed for: (TPH-G) BTEX MTBE TPH-D Other: _____

EB I.D. (if applicable): _____ @ _____ Time Duplicate I.D. (if applicable): _____

Analyzed for: TPH-G BTEX MTBE TPH-D Other: _____

D.O. (if req'd): (Pre-purge) 2.5 mg/L (Post-purge) 0.9 mg/L

D.R.P. (if req'd): Pre-purge: _____ mV Post-purge: _____ mV

