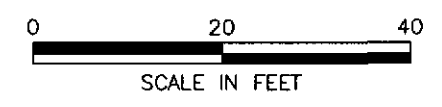
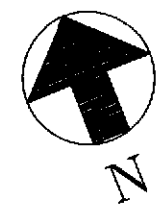


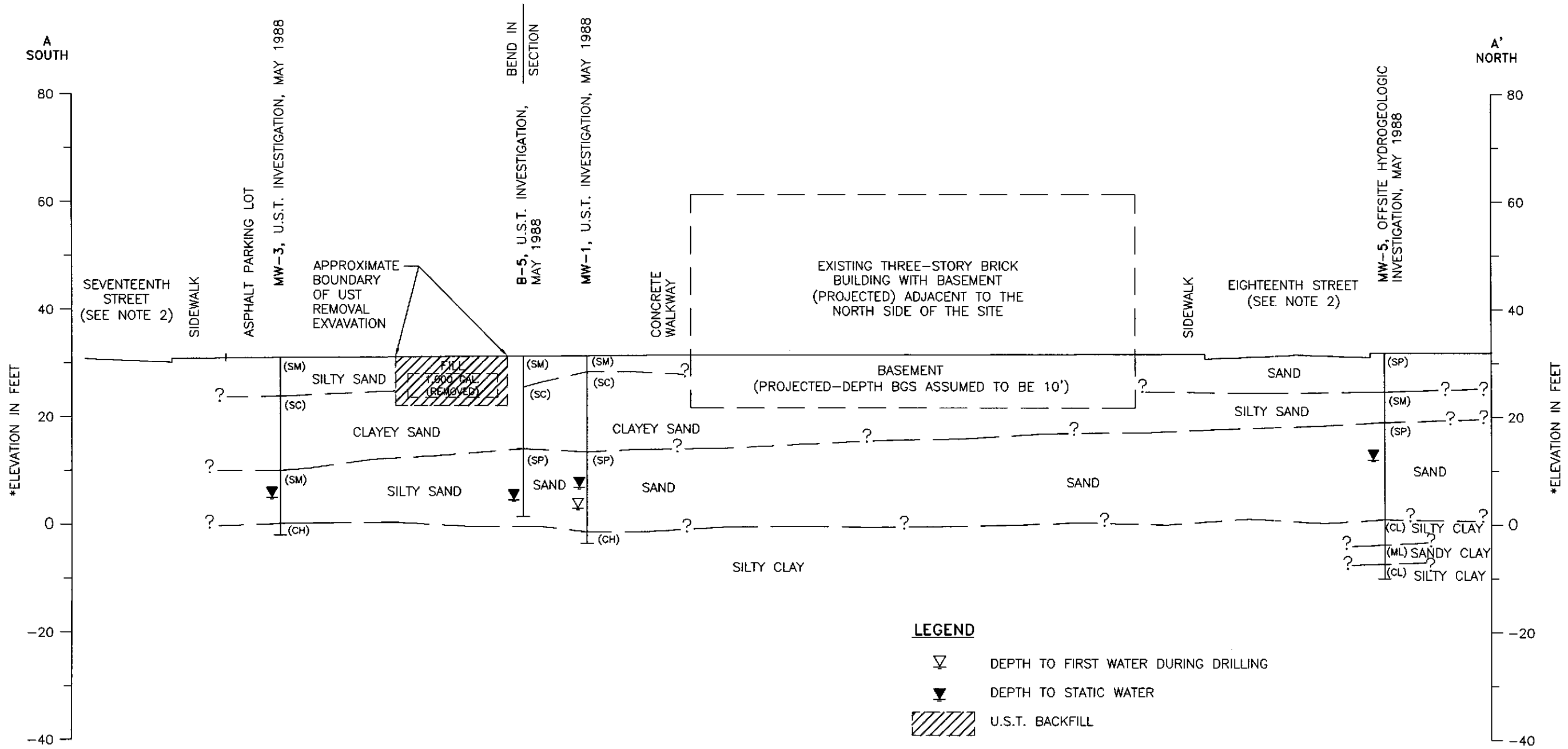
**NOTE**  
ALL BLDG. OUTLINES ARE APPROXIMATE AND FOR INFORMATION ONLY.

- LEGEND**
- PROPERTY LINE
  - ⊕ MONITORING WELL
  - ⊞ FORMER EXTRACTION WELL
  - ⊙ SOIL BORING LOCATION (INSTALLED MARCH 3, 2003)
  - ⊕ SOIL BORING LOCATION (INSTALLED MAY, 1988)



	<b>MACTEC</b>	<b>SITE PLAN</b> Work Plan BPS Reprographic Services Facility 1700 Jefferson Street Oakland, California	PLATE <b>1</b>
	DRAWN AMA	JOB NUMBER 53087 010	APPROVED 

954/S1503002  
53087004.DWG  
5/14/05

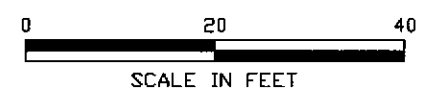


**NOTES**

1. SEE PLATE 1 FOR CROSS SECTION LOCATION.
2. OAKLAND PUBLIC WORKS DEPARTMENT INDICATED THERE ARE NO UTILITIES IN SEVENTEENTH OR EIGHTEENTH STREETS 20 FEET BGS OR DEEPER AND THAT UTILITIES DEEPER THAN 10 FEET BGS ARE UNLIKELY. GROUNDWATER IS TYPICALLY NOT HIGHER THAN 21.07 BGS (MW-5, TABLE 2).

**LEGEND**

- DEPTH TO FIRST WATER DURING DRILLING
- DEPTH TO STATIC WATER
- U.S.T. BACKFILL
- SM SILTY SAND
- SC CLAYEY SAND
- INTERPRETED SOIL STRATIGRAPHIC BOUNDARY
- \* ELEVATIONS ARE RELATIVE TO CITY OF OAKLAND DATUM.
- U.S.T. UNDERGROUND STORAGE TANK
- B.G.S. BELOW GROUND SURFACE

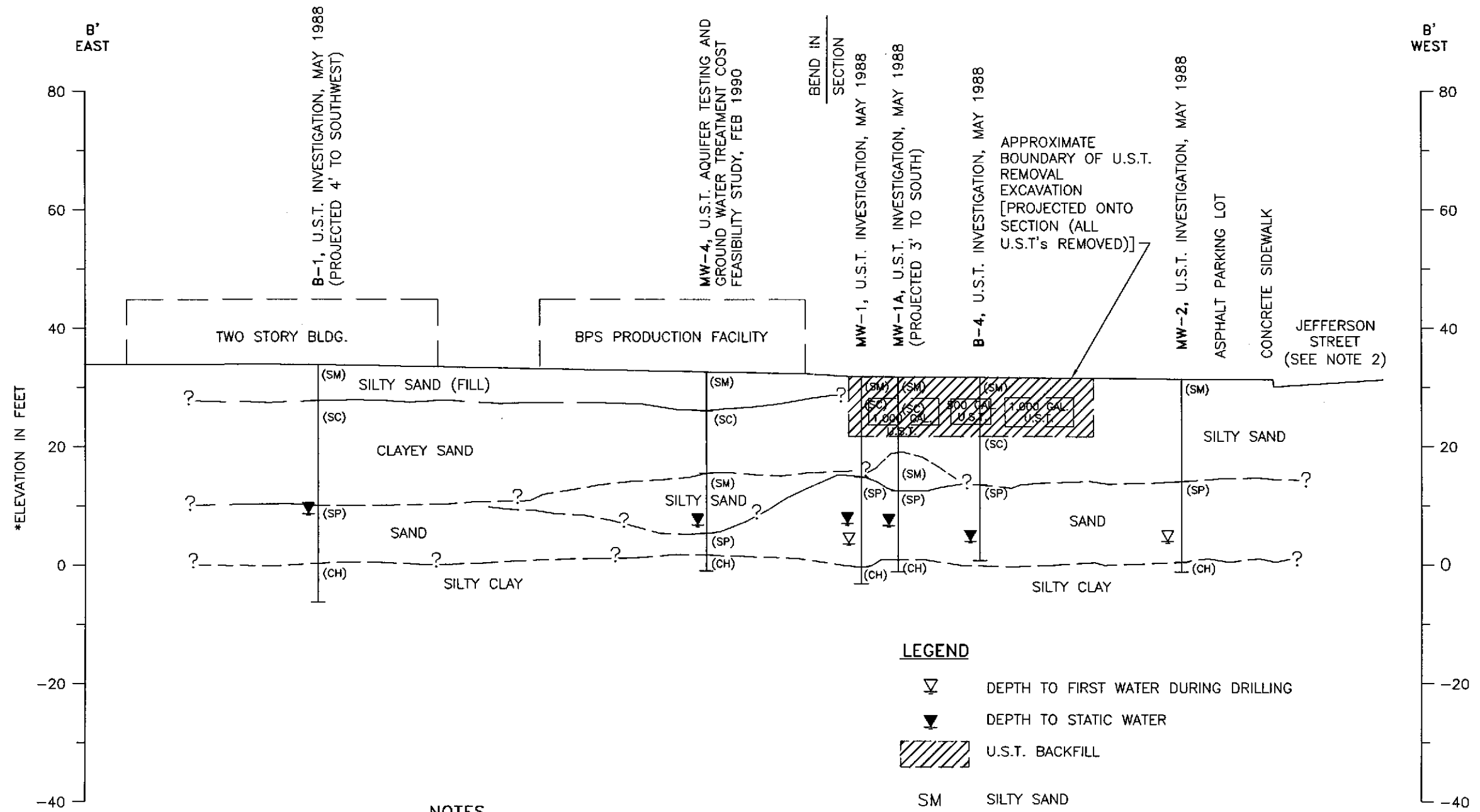


**GENERALIZED GEOLOGIC CROSS SECTION A-A'** PLATE  
 Work Plan  
 BPS Reprographic Services Facility  
 1700 Jefferson Street  
 Oakland, California

**10**

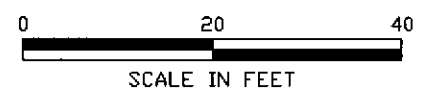
DRAWN: AMA JOB NUMBER: 53087 010 DATE: 09/03  
 APPROVED: *SIH* REVISED DATE:

53087005.DWG 1.0  
20040324.1333



- NOTES**
- SEE PLATE 1 FOR CROSS SECTION LOCATION.
  - OAKLAND PUBLIC WORKS DEPARTMENT INDICATED THERE ARE NO UTILITIES IN JEFFERSON STREET 20 FEET BGS OR DEEPER AND THAT UTILITIES DEEPER THAN 10 FEET BGS ARE UNLIKELY. GROUNDWATER IS TYPICALLY NOT HIGHER THAN 21.07 BGS (MW-5, TABLE 2).

- LEGEND**
- DEPTH TO FIRST WATER DURING DRILLING
  - DEPTH TO STATIC WATER
  - U.S.T. BACKFILL
  - SM SILTY SAND
  - SC CLAYEY SAND
  - INTERPRETED SOIL STRATIGRAPHIC BOUNDARY
  - \* ELEVATIONS ARE RELATIVE TO CITY OF OAKLAND DATUM.
  - U.S.T. UNDERGROUND STORAGE TANK
  - B.G.S. BELOW GROUND SURFACE



**GENERALIZED GEOLOGIC CROSS SECTION B-B'** PLATE  
 Work Plan  
 BPS Reprographic Services Facility  
 1700 Jefferson Street  
 Oakland, California  
 DRAWN: AMA JOB NUMBER: 53087 010 APPROVED: *SSH* DATE: 09/03  
 11  
 REVISED DATE

S3087006.DWG 1.0  
20040324.1332