

Wickham, Jerry, Env. Health

From: Schaefer, Peter [pschaefer@croworld.com]
Sent: Thursday, August 05, 2010 2:17 PM
To: Wickham, Jerry, Env. Health
Cc: denis.l.brown@shell.com; Cool, Aubrey; Project Email Hold
Subject: RO0145-2703 MLK Jr. Way, Oakland - historical soil data~COR-240781~
Attachments: all soil data.pdf

Jerry,

Attached is a figure showing all soil data to date, with the exception of data from off-site wells and borings (MW-14, CPT-6, VP-7, VP-8, VP-9), which are located outside the proposed excavation area and shallow soil borings (HA-1 through HA-8) which are located behind the former station building.

Regards,


Peter Schaefer, CEG, CHG
Conestoga-Rovers & Associates

5900 Hollis Avenue, Suite A
Emeryville, California 94608-2008

Telephone: (510) 420-3319


Fax: (510) 420-9170

pschaefer@croworld.com

Think before you print 

Perform every task the safe way, the right way, every time!

O:\OAKLAND 2703 MARTIN LUTHER KING JR WAY\GRAPHICS MISC\SITE PLAN.DWG



EXPLANATION

- MW-1 ● Monitoring well location
- V-1 ● Soil vapor well location
- VP-1 ● Vapor probe location
- B-23 ● Soil boring location (01/03/06)
- GP-1 ● Soil boring location (8/29/05)
- B-20 ● Soil boring location (4/02)
- B-10 ● Soil boring location
- TP1-N ■ UST excavation samples
- NA Not available

Soil Sample ID

B-1-5: SOIL (mg/kg)		
Depth	TPHg	Benz.
5'	63	<0.1

Soil sample depth and TPHg and benzene concentrations in soil, in mg/kg

Basemap from Virgil Chavez Land Surveying and Alameda County Assessors Parcel Map

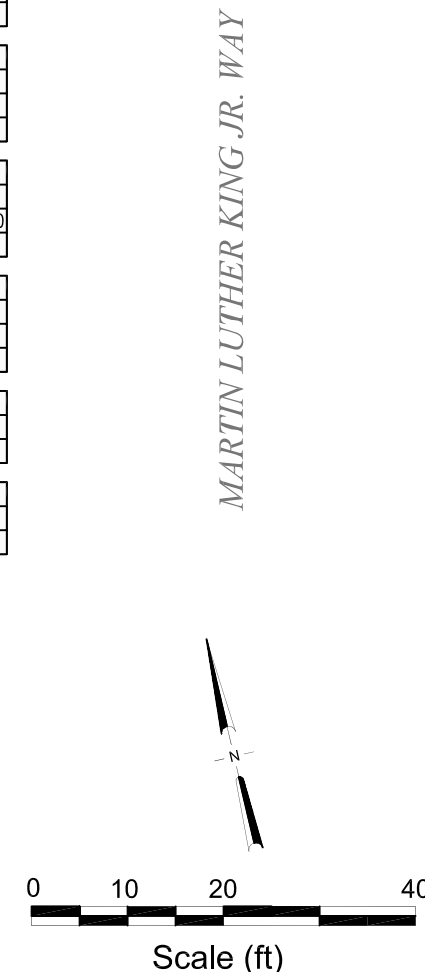


FIGURE 3

Soil Chemical Concentration Map



C A M B R I A

Former Shell Service Station
2703 Martin Luther King Jr Way
Oakland, California