



GETTLER-RYAN INC.

TRANSMITTAL

April 22, 2002

G-R #386500

TO: Mr. James Brownell
Delta Environmental Consultants, Inc.
3164 Gold Camp Drive, Suite 200
Rancho Cordova, California 95670

CC: Mr. Thomas Bauhs
Chevron Products Company
P.O. Box 6004
San Ramon, California 94583

FROM: Deanna L. Harding
Project Coordinator
Gettler-Ryan Inc.
6747 Sierra Court, Suite J
Dublin, California 94568

RE: **Former Chevron Service Station
#9-0019
210 Grand Avenue
Oakland, California**

WE HAVE ENCLOSED THE FOLLOWING:

COPIES	DATED	DESCRIPTION
1	April 16, 2002	Groundwater Monitoring and Sampling Report First Semi-Annual - Event of March 6, 2002

COMMENTS:

This report is being sent for your review. Please provide any comments/changes and propose any groundwater monitoring modifications for the next event prior to **May 6, 2002**, at which time the final report will be distributed to the following:

cc: Mr. Don Hwang, Alameda County Health Care Services, Dept. of Environmental Health, 1131 Harbor Bay Parkway, Suite 250, Alameda, CA 94502-6577
Mr. Greg Gurss, Gettler-Ryan Inc., 3140 Gold Camp Drive, Suite 170, Rancho Cordova, CA 95670
Mr. Ron Basarich, City of Oakland, Real Estate Department, 1330 Broadway, Suite 101, Oakland, CA 94612

Enclosures

trans/9-0019-TB



GETTLER-RYAN INC.

April 16, 2002
G-R Job #386500

Mr. Thomas Bauhs
Chevron Products Company
P.O. Box 6004
San Ramon, CA 94583

RE: First Semi-Annual Event of March 6, 2002
Groundwater Monitoring & Sampling Report
Former Chevron Service Station #9-0019
210 Grand Avenue
Oakland, California

Dear Mr. Bauhs:

This report documents the most recent groundwater monitoring and sampling event performed by Gettler-Ryan Inc. (G-R) at the referenced site. All field work was conducted in accordance with G-R Standard Operating Procedure - Groundwater Sampling (attached).

Static groundwater levels were measured and the wells were checked for the presence of separate-phase hydrocarbons. Static water level data, groundwater elevations, and separate-phase hydrocarbon thickness (if any) are presented in the attached Table 1. A Groundwater Elevation Map is included as Figure 1.

Groundwater samples were collected from the monitoring wells and submitted to a state certified laboratory for analyses. The field data sheets for this event are attached. Analytical results are presented in the table(s) listed below. The chain of custody document and laboratory analytical report are also attached.

Please call if you have any questions or comments regarding this report. Thank you.

Sincerely,

Deanna L. Harding
-For-

Deanna L. Harding
Project Coordinator

Douglas J. Lee

Douglas J. Lee
Senior Geologist, R.G. No. 6882


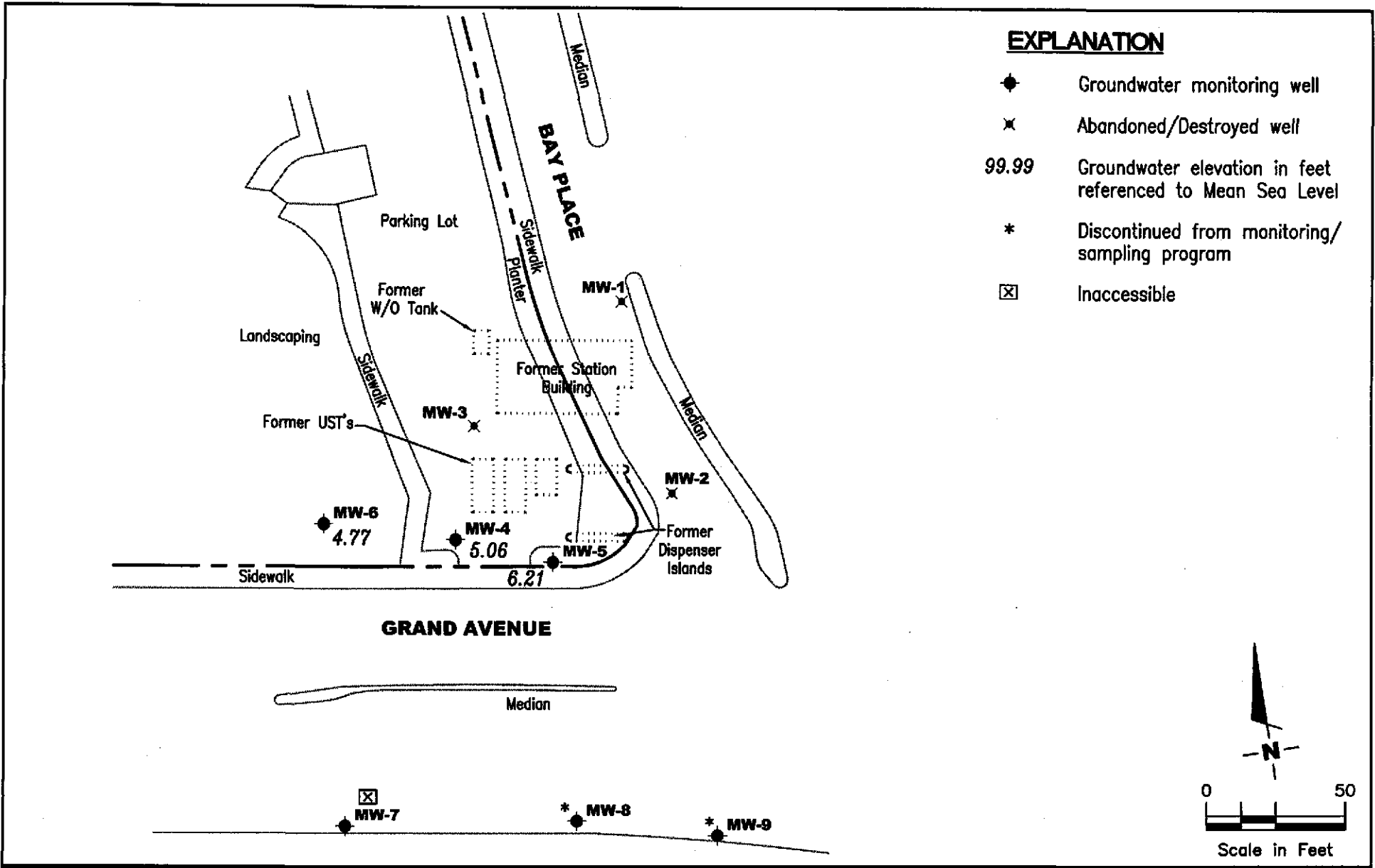


Figure 1: Groundwater Elevation Map
Table 1: Groundwater Monitoring Data and Analytical Results
Table 2: Dissolved Oxygen Concentrations
Table 3: Groundwater Analytical Results - Oxygenate Compounds
Attachments: Standard Operating Procedure - Groundwater Sampling
Field Data Sheets
Chain of Custody Document and Laboratory Analytical Reports



GETTLER - RYAN INC.
 6747 Sierra Ct., Suite J
 Dublin, CA 94568 (925) 551-7555

GROUNDWATER ELEVATION MAP
 Former Chevron Service Station #9-0019
 210 Grand Avenue
 Oakland, California

FIGURE
1

PROJECT NUMBER
386500

REVIEWED BY

DATE
 March 6, 2002

REVISED DATE

Table 1
Groundwater Monitoring Data and Analytical Results
Former Chevron Service Station #9-0019
210 Grand Avenue
Oakland, California

WELL ID/ DATE	TOC (ft.)	GWE (msl)	DTW (ft.)	TPH-G (ppb)	B (ppb)	T (ppb)	E (ppb)	X (ppb)	MTBE (ppb)	TOG (ppb)	Chloro-						
											form (ppb)	1,2-DCA (ppb)	Freon (ppb)	1,1,1-TCA (ppb)	PCE (ppb)	1,2-DCPA (ppb)	1,2-DCE (ppb)
MW-1																	
03/14/89	9.63	2.89	6.74	600	<0.2	<0.2	3.2	1.7	--	<3,000	1.0	<0.2	<20	<0.2	--	--	--
06/08/89	9.63	2.49	7.14	<50	<0.1	<0.5	<0.1	<0.2	--	--	<0.5	<0.1	<20	<0.1	--	--	--
09/14/89	9.63	2.42	7.21	<50	<0.2	<1.0	<0.2	<0.4	--	--	<1.0	<0.2	<1.0	0.7	--	--	--
12/08/89	9.63	2.34	7.29	<50	<0.3	<0.3	<0.3	<0.6	--	--	<0.5	<0.5	--	<0.5	--	--	--
03/19/90	9.63	2.63	7.00	190	0.8	<0.3	7.0	3.0	--	--	<0.5	<0.5	--	<0.5	--	--	--
07/06/90	9.63	2.50	7.13	<50	<0.3	<0.3	<0.3	<0.6	--	--	<0.5	<0.5	--	<0.5	--	--	--
10/03/90	9.63	2.10	7.53	<50	<0.3	<0.3	<0.3	<0.6	--	--	<0.5	<0.5	--	<0.5	--	--	--
08/23/91	9.63	2.57	7.06	150	5.0	11	3.5	10	--	--	<0.5	<0.5	--	<0.5	--	--	--
11/22/91	9.63	2.16	7.47	86	7.2	11	2.9	13	--	--	<0.5	<0.5	<0.5	<0.5	--	--	--
02/26/92	9.63	2.94	6.69	<50	<0.5	<0.5	<0.5	1.4	--	--	<0.5	<0.5	<0.5	<0.5	--	--	--
05/22/92	9.63	2.67	6.96	<50	<0.5	<0.5	<0.5	<0.5	--	--	<0.5	<0.5	<0.5	<0.5	--	--	--
09/29/92	9.63	2.44	7.19	<50	<0.5	<0.5	<0.5	<0.5	--	--	<0.5	<0.5	--	<0.5	--	--	--
12/23/92	9.63	2.60	7.03	<50	<0.5	<0.5	<0.5	<0.5	--	--	--	--	--	--	--	--	--
03/22/93	9.63	3.03	6.60	<50	<0.5	<0.5	<0.5	<0.5	--	--	--	--	--	--	--	--	--
06/07/93	9.63	2.66	6.97	<50	<0.5	<0.5	<0.5	<0.5	--	--	--	--	--	--	--	--	--
09/10/93	9.63	2.55	7.08	<50	<0.5	<0.5	<0.5	<0.5	--	--	--	--	--	--	--	--	--
03/07/94	9.63	2.80	6.83	<50	<0.5	<0.5	<0.5	1.0	--	--	--	--	--	--	--	--	--
06/16/94	9.63	2.60	7.03	<50	<0.5	<0.5	<0.5	<0.5	--	--	--	--	--	--	--	--	--
09/08/94	9.63	2.53	7.10	<50	1.3	1.5	<0.5	1.7	--	--	--	--	--	--	--	--	--
11/29/94	9.63	2.81	6.82	<50	<0.5	<0.5	<0.5	<0.5	--	--	--	--	--	--	--	--	--
03/21/95	9.63	3.73	5.90	<50	<0.5	<0.5	<0.5	<0.5	--	--	--	--	--	--	--	--	--
06/27/95	9.63	2.69	6.94	<50	<0.5	<0.5	<0.5	<0.5	--	--	--	--	--	--	--	--	--
09/27/95	9.63	2.13	7.50	--	--	--	--	--	--	--	--	--	--	--	--	--	--
ABANDONED																	
MW-2																	
03/14/89	8.99	2.91	6.08	<100	6.7	7.1	0.5	4.6	--	<3,000	<1.0	0.7	<20	<0.2	--	--	--
06/08/89	8.99	3.77	5.22	--	--	--	--	--	--	--	--	--	--	<0.2	--	--	--
06/09/89	8.99	--	--	<100	<0.2	<1.0	<0.2	<0.4	--	--	<1.0	<0.2	<20	<0.2	--	--	--

Table 1
Groundwater Monitoring Data and Analytical Results
Former Chevron Service Station #9-0019
210 Grand Avenue
Oakland, California

WELL ID/ DATE	TOC (ft.)	GWE (msl)	DTW (ft.)	TPH-G (ppb)	B (ppb)	T (ppb)	E (ppb)	X (ppb)	MTBE (ppb)	TOG (ppb)	Chloro- form (ppb)	1,2-DCA (ppb)	Freon (ppb)	1,1,1-TCA (ppb)	PCE (ppb)	1,2-DCPA (ppb)	1,2-DCE (ppb)
MW-2 (cont)																	
09/14/89	8.99	3.04	5.95	<50	<0.2	<1.0	<0.2	<0.4	--	--	<1.0	<0.2	<1.0	<0.2	--	--	--
12/08/89	8.99	-0.26	9.25	<50	<0.3	<0.3	<0.3	<0.6	--	--	<0.5	<0.5	--	<0.5	--	--	--
03/19/90	8.99	3.07	5.92	<50	<0.3	<0.3	<0.3	<0.6	--	--	<0.5	<0.5	--	<0.5	--	--	--
07/06/90	9.01	2.22	6.79	<50	<0.3	<0.3	<0.3	<0.6	--	--	<0.5	<0.5	--	<0.5	--	--	--
10/03/90	9.01	--	--	--	--	--	--	--	--	--	--	--	--	--	--	--	--
08/23/91	9.01	--	--	--	--	--	--	--	--	--	--	--	--	--	--	--	--
DESTROYED																	
MW-3																	
03/14/89	8.19	2.16	6.02	<100	2.1	0.8	<0.2	2.0	--	<3,000	<1.0	3.0	<20	<0.2	--	--	--
06/08/89	8.19	2.30	5.88	--	--	--	--	--	--	--	--	--	--	--	--	--	--
06/09/89	8.19	--	--	<100	<0.5	<1.0	<0.2	<0.4	--	--	<1.0	3.3	<20	<0.2	--	--	--
09/14/89	8.19	1.88	6.30	<50	<0.2	<1.0	<0.2	<0.4	--	--	<1.0	2.2	<1.0	<0.2	--	--	--
12/08/89	8.19	-1.34	9.52	<50	<0.3	<0.3	<0.3	<0.6	--	--	<0.5	1.3	--	<0.5	--	--	--
03/19/90	8.19	2.01	6.17	<50	<0.3	<0.3	<0.3	<0.6	--	--	0.5	1.3	--	<0.5	--	--	--
07/06/90	8.19	0.67	7.52	<50	<0.3	<0.3	<0.3	<0.6	--	--	<0.5	<0.5	--	<0.5	--	--	--
10/03/90	8.19	0.88	7.31	<50	<0.3	<0.3	<0.3	<0.6	--	--	<0.5	0.83	--	<0.5	--	--	--
08/23/91	8.19	2.53	5.65	220	16	22	5.5	16	--	--	<0.5	0.6	--	<0.5	--	--	--
11/22/91	8.19	1.41	6.78	<50	<0.5	<0.5	<0.5	0.6	--	--	0.6	1.0	<0.5	<0.5	--	--	--
02/26/92	8.19	3.54	4.65	<50	4.5	<0.5	<0.5	<0.5	--	--	<0.5	<0.5	<0.5	<0.5	--	--	--
05/22/92	8.19	2.63	5.56	<50	<0.5	<0.5	<0.5	<0.5	--	--	<0.5	<0.5	<0.5	<0.5	--	--	--
09/29/92	8.19	1.96	6.23	<50	<0.5	<0.5	<0.5	<0.5	--	--	<0.5	<0.5	--	<0.5	--	--	--
12/23/92	8.19	2.37	5.82	<50	<0.5	<0.5	<0.5	<0.5	--	--	<0.5	<0.5	--	<0.5	--	--	--
03/22/93	8.19	3.27	4.92	<50	7.0	<0.5	<0.5	<0.5	--	--	<0.5	<0.5	--	<0.5	--	--	--
06/07/93	8.19	2.50	5.69	<50	<0.5	<0.5	<0.5	<0.5	--	--	<0.5	<0.5	--	<0.5	--	--	--
09/10/93	8.19	2.15	6.04	<50	<0.5	<0.5	<0.5	<0.5	--	--	<0.5	<0.5	--	<0.5	--	--	--
03/07/94	8.19	3.04	5.15	<50	1.0	<0.5	<0.5	<0.5	--	--	<0.5	<0.5	--	<0.5	--	--	--
06/16/94	8.19	2.30	5.89	<50	<0.5	<0.5	<0.5	<0.5	--	--	<0.5	<0.5	--	<0.5	--	--	--
09/08/94	8.19	2.13	6.06	<50	<0.5	<0.5	<0.5	<0.5	--	--	<0.5	<0.5	--	<0.5	1.0	--	--

Table 1
Groundwater Monitoring Data and Analytical Results
Former Chevron Service Station #9-0019
210 Grand Avenue
Oakland, California

WELL ID/ DATE	TOC (ft.)	GWE (msl)	DTW (ft.)	TPH-G (ppb)	B (ppb)	T (ppb)	E (ppb)	X (ppb)	MTBE (ppb)	TOG (ppb)	Chloro- form (ppb)	1,2-DCA (ppb)	Freon (ppb)	1,1,1-TCA (ppb)	PCE (ppb)	1,2-DCPA (ppb)	1,2-DCE (ppb)
MW-3 (cont)																	
11/29/94	8.19	3.00	5.19	<50	<0.5	<0.5	<0.5	<0.5	--	--	<0.5	<0.5	<0.5	<0.5	<0.5	<0.5	--
03/21/95	8.19	4.43	3.76	<50	<0.5	<0.5	<0.5	<0.5	--	--	<0.5	<0.5	<0.5	<0.5	<0.5	<0.5	--
06/27/95	8.19	3.09	5.10	<50	<0.5	<0.5	<0.5	<0.5	--	--	<0.5	<0.5	<0.5	<0.5	<0.5	<0.5	--
09/27/95	8.19	2.94	5.25	--	--	--	--	--	--	--	--	--	--	--	--	--	--
ABANDONED																	
MW-4																	
03/14/89	7.60	2.08	5.52	3,000	810	200	30	130	--	<3,000	<20	<5.0	<20	<5.0	--	--	--
06/08/89	7.60	3.41	4.19	--	--	--	--	--	--	--	--	--	--	--	--	--	--
06/09/89	7.60	--	--	900	440	13	22	40	--	--	<20	<5.0	60	<5.0	--	--	--
09/14/89	7.60	2.80	4.80	540	220	2.0	6.1	9.3	--	--	<1.0	2.3	<1.0	<0.2	--	--	--
12/08/89	7.60	2.74	4.86	150	18	<0.3	1.0	<0.6	--	--	<0.5	1.9	--	<0.5	--	--	--
03/19/90	7.60	2.95	4.65	270	50	<0.3	0.7	<0.6	--	--	<0.5	0.8	--	<0.5	--	--	--
07/06/90	7.59	1.17	6.42	140	0.7	<0.3	0.5	<0.6	--	--	<0.5	0.79	--	<0.5	--	--	--
10/03/90	7.59	1.20	6.39	180	<0.3	<0.3	2.0	<0.6	--	--	<0.5	0.5	--	<0.5	--	--	--
08/23/91	7.59	3.17	4.42	400	9.9	6.8	3.1	7.1	--	--	<0.5	<0.5	--	<0.5	--	--	--
11/22/91	7.59	2.21	5.38	130	3.4	1.3	3.5	6.0	--	--	<0.5	<0.5	<0.5	<0.5	--	--	--
02/26/92	7.59	4.94	2.65	520	15	2.7	6.1	8.6	--	--	<0.5	<0.5	<0.5	<0.5	--	--	--
05/22/92	7.59	3.63	3.96	460	20	2.8	5.0	6.9	--	--	<0.5	<0.5	<0.5	<0.5	--	--	--
09/29/92	7.59	2.91	4.68	160	1.1	1.7	0.8	2.8	--	--	<0.5	<0.5	--	<0.5	--	--	--
12/23/92	7.59	3.96	3.63	110	0.7	0.5	0.9	1.7	--	--	--	--	--	--	--	--	--
03/22/93	7.59	4.69	2.90	930	9.0	3.0	7.0	8.0	--	--	--	--	--	--	--	--	--
06/07/93	7.59	3.70	3.89	240	2.0	0.9	3.0	3.0	--	--	--	--	--	--	--	--	--
09/10/93	7.59	3.07	4.52	<50	<0.5	<0.5	0.8	<0.5	--	--	--	--	--	--	--	--	--
03/07/94	7.59	4.44	3.15	550	3.0	3.0	8.0	12	--	--	--	--	--	--	--	--	--
06/16/94	7.59	3.51	4.08	150	<0.5	0.6	1.5	0.7	--	--	--	--	--	--	--	--	--
09/08/94	7.59	3.04	4.55	<50	<0.5	<0.5	<0.5	1.2	--	--	--	--	--	--	--	--	--
11/29/94	7.59	4.74	2.85	130	<0.5	1.1	<0.5	0.58	--	--	--	--	--	--	--	--	--
03/21/95	7.59	5.89	1.70	720	2.2	<2.0	5.9	<2.0	--	--	--	--	--	--	--	--	--

Table 1
Groundwater Monitoring Data and Analytical Results
Former Chevron Service Station #9-0019
210 Grand Avenue
Oakland, California

WELL ID/ DATE	TOC (ft.)	GWE (msl)	DTW (ft.)	TPH-G (ppb)	B (ppb)	T (ppb)	E (ppb)	X (ppb)	MTBE (ppb)	TOG (ppb)	Chloro- form (ppb)	1,2-DCA (ppb)	Freon (ppb)	1,1,1-TCA (ppb)	PCE (ppb)	1,2-DCPA (ppb)	1,2-DCE (ppb)
MW-4 (cont)																	
06/27/95	7.59	4.21	3.38	100	<0.5	<0.5	<0.5	<0.5	--	--	--	--	--	--	--	--	--
09/27/95	7.59	3.84	3.75	<50	<0.5	<0.5	<0.5	<0.5	--	--	--	--	--	--	--	--	--
12/29/95	7.59	INACCESSIBLE		--	--	--	--	--	--	--	--	--	--	--	--	--	--
10/10/96	7.59	3.71	3.88	<50	<0.5	<0.5	<0.5	<0.5	<2.5	--	--	--	--	--	--	--	--
12/19/96	7.59	2.53	5.06	<50	<0.5	<0.5	<0.5	<0.5	<2.5	--	--	--	--	--	--	--	--
03/22/97	7.59	3.42	4.17	<50	<0.5	<0.5	<0.5	<0.5	<2.5	--	--	--	--	--	--	--	--
06/29/97	10.03	5.76	4.27	<50	<0.5	<0.5	<0.5	<0.5	<2.5	--	--	--	--	--	--	--	--
09/12/97	10.03	5.61	4.42	<50	<0.5	<0.5	<0.5	<0.5	<2.5	--	--	--	--	--	--	--	--
12/05/97	10.03	5.57	4.46	<50	<0.5	<0.5	<0.5	<0.5	<2.5	--	--	--	--	--	--	--	--
02/21/98	10.03	5.92	4.11	<50	<0.5	<0.5	<0.5	<0.5	<2.5	--	--	--	--	--	--	--	--
08/17/98	10.03	5.61	4.42	120	5.4	7.8	3.0	28	7.4	--	--	--	--	--	--	--	--
03/11/99	10.03	5.69	4.34	<50	<0.5	<0.5	<0.5	<0.5	<2.0	--	--	--	--	--	--	--	--
09/28/99	10.03	4.50	5.53	<50	<0.5	0.69	<0.5	0.901	<5.0	--	--	--	--	--	--	--	--
03/14/00	10.03	INACCESSIBLE		--	--	--	--	--	--	--	--	--	--	--	--	--	--
08/29/00	10.03	4.71	5.32	<50	<0.50	<0.50	<0.50	<0.50	<2.5	--	--	--	--	--	--	--	--
03/21/01	10.03	5.11	4.92	<50	<0.50	<0.50	<0.50	<0.50	<2.5	--	--	--	--	--	--	--	--
09/10/01 ⁴	10.03	4.65	5.38	<50	<0.50	<0.50	<0.50	<0.50	<2.5	--	--	--	--	--	--	--	--
03/06/02 ⁴	10.03	5.06	4.97	<50	<0.50	<0.50	<0.50	<1.5	<2.5	--	--	--	--	--	--	--	--
MW-5																	
03/14/89	8.35	1.37	6.98	20,000	6,600	1,600	270	1,100	--	<3,000	<100	<20	<20	<20	--	--	--
06/08/89	8.35	3.62	4.73	--	--	--	--	--	--	--	--	--	--	--	--	--	--
06/09/89	8.35	--	--	15,000	>2,800	270	240	640	--	--	<20	28	<20	<5.0	--	--	--
06/09/89 (D)	8.35	--	--	12,000	5,100	300	240	700	--	--	<200	<50	<20	<50	--	--	--
09/14/89	8.35	2.98	5.37	15,000	>730	>320	>290	440	--	--	<10	<2.0	<20	<2.0	--	--	--
09/14/89 (D)	8.35	--	--	15,000	3,300	450	490	730	--	--	<100	<20	100	<20	--	--	--
09/14/89 (T)	8.35	--	--	16,000	3,100	550	400	690	--	--	<50	<10	<50	<10	--	--	--
12/08/89	8.35	-0.78	9.13	20,000	4,600	640	390	1,300	--	--	<0.5	27	--	<0.5	--	--	--
03/19/90	8.35	3.23	5.12	25,000	6,500	1,200	450	2,200	--	--	<0.5	10	--	0.7	--	--	--

Table 1
Groundwater Monitoring Data and Analytical Results
Former Chevron Service Station #9-0019
210 Grand Avenue
Oakland, California

WELL ID/ DATE	TOC (ft.)	GWE (msl)	DFW (ft.)	TPH-G (ppb)	B (ppb)	T (ppb)	E (ppb)	X (ppb)	MTBE (ppb)	TOG (ppb)	Chloro- form (ppb)	1,2-DCA (ppb)	Freon (ppb)	1,1,1-TCA (ppb)	PCE (ppb)	1,2-DCPA (ppb)	1,2-DCE (ppb)
MW-5 (cont)																	
07/06/90	8.35	2.54	5.81	30,000	5,600	890	210	1,400	--	--	<0.5	<0.5	--	<0.5	1.2	--	--
10/03/90	8.35	1.45	6.90	29,000	6,000	790	270	1,500	--	--	<0.5	<0.5	--	<0.5	--	2.0	--
08/23/91	8.35	3.30	5.05	36,000	6,100	1,200	460	2,600	--	--	<0.5	3.9	--	<0.5	--	0.9	--
11/22/91	8.35	2.10	6.25	21,000	8,000	1,500	530	2,600	--	--	<0.5	3.9	<0.5	<0.5	1.0	0.8	--
02/26/92	8.35	5.35	3.00	43,000	14,000	1,600	640	4,700	--	--	<0.5	2.0	<0.5	<0.5	--	--	--
05/22/92	8.35	3.86	4.49	72,000	18,000	8,100	920	10,000	--	--	<0.5	6.8	<0.5	<0.5	--	--	--
09/29/92	8.35	3.50	4.85	54,000	14,000	1,400	740	8,100	--	--	<0.5	4.4	--	<0.5	--	--	--
12/23/92	8.35	4.77	3.58	38,000	8,400	910	530	5,300	--	--	<0.5	2.9	--	<0.5	--	--	--
03/22/93	8.35	--	--	--	--	--	--	--	--	--	--	--	--	--	--	--	--
06/07/93	8.35	-3.82	12.17	24,000	3,000	280	360	1,200	--	--	<0.5	<0.5	--	<0.5	--	--	--
09/10/93	8.35	-0.15	8.50	8,900	860	160	100	320	--	--	<5.0	<5.0	--	<5.0	--	--	--
03/07/94	8.35	5.30	3.05	9,600	2,100	380	120	290	--	--	<12.5	<12.5	--	<12.5	--	--	--
06/16/94	8.35	2.64	5.71	--	--	--	--	--	--	--	--	--	--	--	--	--	--
07/08/94	8.35	2.43	5.92	10,000	3,600	360	210	460	--	--	<0.5	<0.5	--	<0.5	1.2	--	2.0
09/08/94	8.35	3.04	5.31	14,000	2,800	270	170	360	--	--	<0.5	2.8	--	<0.5	--	--	--
11/29/94	8.35	5.72	2.63	11,000	2,800	280	130	300	--	--	<5.0	<5.0	<5.0	<5.0	<5.0	<5.0	--
03/21/95	8.35	7.41	0.94	6,700	1,400	120	100	260	--	--	<0.5	0.59	<0.5	<0.5	<0.5	<0.5	--
06/27/95	8.35	6.01	2.34	18,000	6,100	480	600	990	--	--	<10	<10	<10	<10	<10	<10	--
09/27/95	8.35	4.65	3.70	15,000	3,600	140	210	310	--	--	<25	<25	<25	<25	<25	<25	--
12/29/95	8.35	INACCESSIBLE		--	--	--	--	--	--	--	--	--	--	--	--	--	--
10/10/96	8.35	4.31	4.04	5,700	1,800	53	530	84	<100	--	--	--	--	--	--	--	--
12/19/96	8.35	INACCESSIBLE		--	--	--	--	--	--	--	--	--	--	--	--	--	--
03/22/97	8.35	INACCESSIBLE		--	--	--	--	--	--	--	--	--	--	--	--	--	--
04/03/97	--	--	4.46	21,000	6,800	4,100	610	1,900	530	--	--	--	--	--	--	--	--
06/29/97	10.99	5.90	5.09	16,000	5,300	1,900	530	1,600	<250	--	--	--	--	--	--	--	--
09/12/97	10.99	5.98	5.01	6,100	1,900	510	120	390	<25	--	--	--	--	--	--	--	--
12/05/97	10.99	5.36	5.63	52,000	11,000	7,700	1,400	3,600	920	--	--	--	--	--	--	--	--
02/21/98	10.99	6.34	4.65	55,000	13,000	11,000	450	3,300	1,200	--	--	--	--	--	--	--	--
06/24/98 ¹	10.99	5.51	5.48	--	--	--	--	--	--	--	--	--	--	--	--	--	--
08/17/98	10.99	6.05	4.94	5,700	4,100	1,500	210	81	<50	--	--	--	--	--	--	--	--

Table 1
Groundwater Monitoring Data and Analytical Results
Former Chevron Service Station #9-0019
210 Grand Avenue
Oakland, California

WELL ID/ DATE	TOC (ft.)	GWE (msl)	DTW (ft.)	TPH-G (ppb)	B (ppb)	T (ppb)	E (ppb)	X (ppb)	MTBE (ppb)	TOG (ppb)	Chloro- form (ppb)	1,2-DCA (ppb)	Freon (ppb)	1,1,1-TCA (ppb)	PCE (ppb)	1,2-DCPA (ppb)	1,2-DCE (ppb)
MW-5 (cont)																	
03/11/99	10.99	6.09	4.90	11,400	1590	2610	351	1,200	58.2	--	--	--	--	--	--	--	--
09/28/99	10.99	5.45	5.54	21,300	3,250	3,830	656	1,450	<500	--	--	--	--	--	--	--	--
03/10/00 ²	10.99	5.65	5.34	59,800	4,280	17,100	2,280	7,210	<1,000	--	--	--	--	--	--	--	--
08/29/00	10.99	5.96	5.03	42,000 ³	3,300	6,300	1,700	4,300	<1,000	--	--	--	--	--	--	--	--
03/21/01	10.99	5.79	5.20	26,000 ³	2,500	7,300	1,500	4,200	750	--	--	--	--	--	--	--	--
09/10/01 ⁴	10.99	5.91	5.08	300	29	50	7.7	66	<5.0	--	--	--	--	--	--	--	--
03/06/01⁴	10.99	6.21	4.78	32,000	2,500	6,900	1,800	5,300	<50	--	--	--	--	--	--	--	--
MW-6																	
07/06/90	6.56	-2.53	9.09	210	<0.3	<0.3	3.0	7.0	--	--	<0.5	<0.5	--	<0.5	--	--	--
10/03/90	6.56	0.78	5.78	320	<0.3	0.3	1.0	<0.6	--	--	<0.5	<0.5	--	<0.5	--	--	--
08/23/91	6.56	-0.93	7.49	320	1.7	<0.5	2.1	<0.5	--	--	<0.5	<0.5	--	<0.5	--	--	--
11/22/91	6.56	-1.07	7.63	190	1.9	2.2	5.4	7.7	--	--	<0.5	<0.5	<0.5	<0.5	--	--	--
02/26/92	6.56	1.01	5.55	120	2.0	1.5	3.5	5.1	--	--	<0.5	<0.5	<0.5	<0.5	--	--	--
05/22/92	6.56	-0.38	6.94	160	1.1	0.6	0.9	1.0	--	--	<0.5	<0.5	<0.5	<0.5	--	--	--
09/29/92	6.56	-0.24	6.80	65	0.5	1.4	0.5	0.64	--	--	<0.5	<0.5	--	<0.5	--	--	--
12/23/92	6.56	0.57	5.99	140	0.7	0.7	0.9	2.1	--	--	--	--	--	--	--	--	--
03/22/93	6.56	-0.51	7.07	71	<0.5	<0.5	<0.5	<0.5	--	--	--	--	--	--	--	--	--
06/07/93	6.56	-1.05	7.61	85	<0.5	<0.5	2.0	1.0	--	--	--	--	--	--	--	--	--
09/10/93	6.56	1.88	4.68	<50	<0.5	<0.5	1.0	<0.5	--	--	--	--	--	--	--	--	--
03/07/94	6.56	1.34	5.22	<50	<0.5	<0.5	<0.5	0.8	--	--	--	--	--	--	--	--	--
06/16/94	6.56	2.39	4.17	<50	<0.5	<0.5	<0.5	<0.5	--	--	--	--	--	--	--	--	--
09/08/94	6.56	1.96	4.60	70	<0.5	0.6	<0.5	2.3	--	--	--	--	--	--	--	--	--
11/29/94	6.56	0.03	6.53	120	<0.5	<0.5	1.3	<0.5	--	--	--	--	--	--	--	--	--
03/21/95	6.56	-0.47	7.03	<50	<0.5	<0.5	<0.5	<0.5	--	--	--	--	--	--	--	--	--
06/27/95	6.56	0.20	6.36	84	<0.5	<0.5	<0.5	1.1	--	--	--	--	--	--	--	--	--
09/27/95	6.56	2.21	4.35	<50	<0.5	<0.5	<0.5	<0.5	--	--	--	--	--	--	--	--	--
12/29/95	6.56	0.41	6.15	<50	<0.5	<0.5	<0.5	<0.5	3.2	--	--	--	--	--	--	--	--
03/28/96	6.56	INACCESSIBLE	--	--	--	--	--	--	--	--	--	--	--	--	--	--	--

Table 1
Groundwater Monitoring Data and Analytical Results
Former Chevron Service Station #9-0019
210 Grand Avenue
Oakland, California

WELL ID/ DATE	TOC (ft.)	GWE (msl)	DTW (ft.)	TPH-G (ppb)	B (ppb)	T (ppb)	E (ppb)	X (ppb)	MTBE (ppb)	TOG (ppb)	Chloro-	1,2-DCA (ppb)	Freon (ppb)	1,1,1-TCA (ppb)	PCE (ppb)	1,2-DCPA (ppb)	1,2-DCE (ppb)
											form (ppb)						
MW-6 (cont)																	
04/04/96	6.56	2.75	3.81	<50	<0.5	<0.5	<0.5	<0.5	<2.5	--	--	--	--	--	--	--	--
06/21/96	6.56	1.64	4.92	130	<0.5	<0.5	<0.5	0.66	<2.5	--	--	--	--	--	--	--	--
09/26/96	6.56	-0.18	6.74	130	<0.5	0.52	0.92	1.0	<2.5	--	--	--	--	--	--	--	--
12/19/96	6.56	INACCESSIBLE		--	--	--	--	--	--	--	--	--	--	--	--	--	--
03/22/97	6.56	INACCESSIBLE		--	--	--	--	--	--	--	--	--	--	--	--	--	--
06/29/97	10.23	3.45	6.78	<50	<0.5	<0.5	<0.5	<0.5	<2.5	--	--	--	--	--	--	--	--
09/12/97	10.23	3.97	6.26	<50	<0.5	<0.5	<0.5	<0.5	<2.5	--	--	--	--	--	--	--	--
12/05/97	10.23	3.95	6.28	<50	<0.5	<0.5	<0.5	<0.5	<2.5	--	--	--	--	--	--	--	--
02/21/98	10.23	3.88	6.35	<50	<0.5	<0.5	<0.5	<0.5	<2.5	--	--	--	--	--	--	--	--
08/17/98	10.23	4.33	5.90	--	--	--	--	--	--	--	--	--	--	--	--	--	--
03/11/99	10.23	4.88	5.35	--	--	--	--	--	--	--	--	--	--	--	--	--	--
09/28/99	10.23	4.61	5.62	--	--	--	--	--	--	--	--	--	--	--	--	--	--
03/14/00	10.23	4.64	5.59	--	--	--	--	--	--	--	--	--	--	--	--	--	--
08/29/00	10.23	4.52	5.71	--	--	--	--	--	--	--	--	--	--	--	--	--	--
03/21/01	10.23	4.75	5.48	--	--	--	--	--	--	--	--	--	--	--	--	--	--
09/10/01	10.23	5.04	5.19	--	--	--	--	--	--	--	--	--	--	--	--	--	--
03/06/02	10.23	4.77	5.46	--	--	--	--	--	--	--	--	--	--	--	--	--	--
MW-7																	
07/06/90	4.99	-0.86	5.85	<50	<0.3	<0.3	<0.3	<0.6	--	<1,000	<0.5	<0.5	--	<0.5	--	--	--
10/03/90	4.99	-1.26	6.25	<50	<1.5	<1.5	<1.5	<3.0	--	--	<0.5	<0.5	--	<0.5	--	--	--
08/23/91	4.99	-0.51	5.50	<50	<0.5	<0.5	<0.5	<0.5	--	--	<0.5	<0.5	--	<0.5	--	--	--
11/22/91	4.99	-0.74	5.73	<50	<0.5	<0.5	<0.5	<0.5	--	--	<0.5	<0.5	<0.5	<0.5	--	--	--
02/26/92	4.99	0.15	4.84	<50	<0.5	<0.5	<0.5	<0.5	--	--	<0.5	<0.5	<0.5	<0.5	--	--	--
05/22/92	4.99	0.10	4.89	<50	<0.5	<0.5	<0.5	<0.5	--	--	<0.5	<0.5	<0.5	<0.5	--	--	--
09/29/92	4.99	-0.56	5.55	<50	<0.5	<0.5	<0.5	0.6	--	--	<0.5	<0.5	--	<0.5	--	--	--
12/23/92	4.99	0.12	4.87	<50	<0.5	<0.5	<0.5	<0.5	--	--	--	--	--	--	--	--	--
03/22/93	4.99	0.94	4.05	<50	<0.5	<0.5	<0.5	<0.5	--	--	--	--	--	--	--	--	--
06/07/93	4.99	0.36	4.63	<50	<0.5	<0.5	<0.5	<0.5	--	--	--	--	--	--	--	--	--

Table 1
Groundwater Monitoring Data and Analytical Results
Former Chevron Service Station #9-0019
210 Grand Avenue
Oakland, California

WELL ID/ DATE	TOC (ft.)	GWE (msl)	DTW (ft.)	TPH-G (ppb)	B (ppb)	T (ppb)	E (ppb)	X (ppb)	MTBE (ppb)	TOG (ppb)	Chloro- form (ppb)	1,2-DCA (ppb)	Freon (ppb)	1,1,1-TCA (ppb)	PCE (ppb)	1,2-DCPA (ppb)	1,2-DCE (ppb)
MW-7 (cont)																	
09/10/93	4.99	-0.57	5.56	<50	<0.5	<0.5	<0.5	<0.5	--	--	--	--	--	--	--	--	--
03/07/94	4.99	0.34	4.65	<50	<0.5	<0.5	<0.5	<0.5	--	--	--	--	--	--	--	--	--
06/16/94	4.99	-0.08	5.07	<50	<0.5	<0.5	<0.5	<0.5	--	--	--	--	--	--	--	--	--
09/08/94	4.99	-0.34	5.33	250	34	40	4.4	26	--	--	--	--	--	--	--	--	--
11/29/94	4.99	0.12	4.87	<50	<0.5	<0.5	<0.5	<0.5	--	--	--	--	--	--	--	--	--
03/21/95	4.99	1.31	3.68	<50	<0.5	<0.5	<0.5	<0.5	--	--	--	--	--	--	--	--	--
06/27/95	4.99	0.53	4.46	<50	<0.5	<0.5	<0.5	<0.5	--	--	--	--	--	--	--	--	--
12/29/95	4.99	1.24	3.75	<50	<0.5	<0.5	<0.5	<0.5	<2.5	--	--	--	--	--	--	--	--
03/28/96	4.99	1.74	3.25	<50	<0.5	<0.5	<0.5	<0.5	<2.5	--	--	--	--	--	--	--	--
06/21/96	4.99	0.66	4.33	<50	<0.5	1.2	<0.5	<0.5	5.3	--	--	--	--	--	--	--	--
09/26/96	4.99	0.04	4.95	<50	<0.5	<0.5	<0.5	<0.5	<2.5	--	--	--	--	--	--	--	--
12/19/96	4.99	1.81	3.18	<50	<0.5	<0.5	<0.5	<0.5	<2.5	--	--	--	--	--	--	--	--
03/22/97	4.99	2.26	2.73	<50	<0.5	<0.5	<0.5	<0.5	<2.5	--	--	--	--	--	--	--	--
06/29/97	8.08	4.04	4.04	<50	<0.5	<0.5	<0.5	<0.5	<2.5	--	--	--	--	--	--	--	--
09/12/97	8.08	6.04	2.04	<50	<0.5	<0.5	<0.5	<0.5	<2.5	--	--	--	--	--	--	--	--
12/05/97	8.08	5.68	2.40	<50	<0.5	<0.5	<0.5	<0.5	<2.5	--	--	--	--	--	--	--	--
02/21/98	8.08	INACCESSIBLE		--	--	--	--	--	--	--	--	--	--	--	--	--	--
08/17/98	8.08	3.46	4.62	--	--	--	--	--	--	--	--	--	--	--	--	--	--
03/11/99	8.08	6.33	1.75	--	--	--	--	--	--	--	--	--	--	--	--	--	--
09/28/99	8.08	6.29	1.79	--	--	--	--	--	--	--	--	--	--	--	--	--	--
03/14/00	8.08	4.45	3.63	--	--	--	--	--	--	--	--	--	--	--	--	--	--
08/29/00	8.08	3.60	4.48	--	--	--	--	--	--	--	--	--	--	--	--	--	--
03/21/01	8.08	5.21	2.87	--	--	--	--	--	--	--	--	--	--	--	--	--	--
09/10/01	8.08	4.88	3.20	--	--	--	--	--	--	--	--	--	--	--	--	--	--
03/06/02	8.08	INACCESSIBLE		--	--	--	--	--	--	--	--	--	--	--	--	--	--

Table 1
Groundwater Monitoring Data and Analytical Results
Former Chevron Service Station #9-0019
210 Grand Avenue
Oakland, California

WELL ID/ DATE	TOC (ft.)	GWE (msl)	DTW (ft.)	TPH-G (ppb)	B (ppb)	T (ppb)	E (ppb)	X (ppb)	MTBE (ppb)	TOG (ppb)	Chloro- form (ppb)	1,2-DCA (ppb)	Freon (ppb)	1,1,1-TCA (ppb)	PCE (ppb)	1,2-DCPA (ppb)	1,2-DCE (ppb)
MW-8																	
07/06/90	6.77	2.79	3.98	<50	<0.3	<0.3	<0.3	<0.6	--	<1,000	<0.5	<0.5	--	<0.5	--	--	--
10/03/90	6.77	2.04	4.73	<50	<0.3	<0.3	<0.3	<0.6	--	--	<0.5	<0.5	--	<0.5	--	--	--
08/23/91	6.77	2.01	4.76	<50	<0.5	<0.5	<0.5	<0.5	--	--	<0.5	<0.5	--	<0.5	--	--	--
11/22/91	6.77	1.04	5.73	<50	<0.5	<0.5	<0.5	<0.5	--	--	<0.5	<0.5	<0.5	<0.5	--	--	--
02/26/92	6.77	2.47	4.30	<50	<0.5	<0.5	<0.5	<0.5	--	--	<0.5	<0.5	<0.5	<0.5	--	--	--
05/22/92	6.77	3.11	3.66	<50	<0.5	<0.5	<0.5	<0.5	--	--	<0.5	<0.5	<0.5	<0.5	--	--	--
09/29/92	6.77	--	--	--	--	--	--	--	--	--	--	--	--	--	--	--	--
12/23/92	6.77	3.94	2.83	<50	<0.5	7.2	0.6	2.5	--	--	--	--	--	--	--	--	--
03/22/93	6.77	2.39	4.38	<50	<0.5	<0.5	<0.5	<0.5	--	--	--	--	--	--	--	--	--
06/07/93	6.77	1.60	5.17	<50	<0.5	<0.5	<0.5	<0.5	--	--	--	--	--	--	--	--	--
09/10/93	6.77	1.61	5.16	<50	<0.5	<0.5	<0.5	<0.5	--	--	--	--	--	--	--	--	--
03/07/94	6.77	2.06	4.71	<50	<0.5	<0.5	<0.5	<0.5	--	--	--	--	--	--	--	--	--
06/16/94	6.77	2.62	4.15	<50	<0.5	<0.5	<0.5	<0.5	--	--	--	--	--	--	--	--	--
09/08/94	6.77	1.66	5.11	<50	<0.5	<0.5	<0.5	<0.5	--	--	--	--	--	--	--	--	--
11/29/94	6.77	1.94	4.83	<50	<0.5	<0.5	<0.5	<0.5	--	--	--	--	--	--	--	--	--
03/21/95	6.77	0.94	5.83	<50	<0.5	<0.5	<0.5	<0.5	--	--	--	--	--	--	--	--	--
06/27/95	6.77	0.57	6.20	<50	<0.5	<0.5	<0.5	<0.5	--	--	--	--	--	--	--	--	--
09/27/95	6.77	1.62	5.15	--	--	--	--	--	--	--	--	--	--	--	--	--	--
12/29/95	6.77	2.22	4.55	--	--	--	--	--	--	--	--	--	--	--	--	--	--
03/28/96	6.77	2.55	4.22	--	--	--	--	--	--	--	--	--	--	--	--	--	--
06/21/96	6.77	3.41	3.36	--	--	--	--	--	--	--	--	--	--	--	--	--	--
09/26/96	6.77	2.65	4.12	--	--	--	--	--	--	--	--	--	--	--	--	--	--
12/19/96	6.77	3.83	2.94	--	--	--	--	--	--	--	--	--	--	--	--	--	--
03/22/97	6.77	3.88	2.89	--	--	--	--	--	--	--	--	--	--	--	--	--	--
06/29/97	9.88	6.92	2.96	--	--	--	--	--	--	--	--	--	--	--	--	--	--
09/12/97	9.88	7.11	2.77	--	--	--	--	--	--	--	--	--	--	--	--	--	--
12/05/97	9.88	7.16	2.72	--	--	--	--	--	--	--	--	--	--	--	--	--	--
02/21/98	9.88	INACCESSIBLE	--	--	--	--	--	--	--	--	--	--	--	--	--	--	--

NOT MONITORED/SAMPLED

Table 1
Groundwater Monitoring Data and Analytical Results
Former Chevron Service Station #9-0019
210 Grand Avenue
Oakland, California

WELL ID/ DATE	TOC (ft.)	GWE (mst)	DTW (ft.)	TPH-G (ppb)	B (ppb)	T (ppb)	E (ppb)	X (ppb)	MTBE (ppb)	TOG (ppb)	Chloro- form (ppb)	1,2-DCA (ppb)	Freon (ppb)	1,1,1-TCA (ppb)	PCE (ppb)	1,2-DCPA (ppb)	1,2-DCE (ppb)	
MW-9																		
07/06/90	7.63	3.02	4.61	<50	<0.3	<0.3	<0.3	<0.6	--	<1,000	<0.5	<0.5	--	<0.5	--	--	--	
10/03/90	7.63	2.49	5.14	<50	<0.3	<0.3	<0.3	<0.6	--	--	<0.5	<0.5	--	<0.5	--	--	--	
08/23/91	7.63	2.18	5.45	<50	<0.5	<0.5	<0.5	<0.5	--	--	<0.5	<0.5	--	<0.5	--	--	--	
11/22/91	7.63	2.15	5.48	<50	<0.5	<0.5	<0.5	<0.5	--	--	<0.5	<0.5	<0.5	<0.5	--	--	--	
02/26/92	7.63	5.00	2.63	<50	<0.5	<0.5	<0.5	<0.5	--	--	<0.5	<0.5	<0.5	<0.5	--	--	--	
05/22/92	7.63	3.63	4.00	<50	<0.5	<0.5	<0.5	<0.5	--	--	<0.5	<0.5	<0.5	<0.5	--	--	--	
09/29/92	7.63	2.93	4.70	<50	<0.5	<0.5	<0.5	<0.5	--	--	<0.5	<0.5	--	<0.5	--	--	--	
12/23/92	7.63	3.87	3.76	<50	<0.5	<0.5	<0.5	<0.5	--	--	--	--	--	--	--	--	--	
03/22/93	7.63	5.52	2.11	<50	<0.5	<0.5	<0.5	<0.5	--	--	--	--	--	--	--	--	--	
06/07/93	7.63	4.35	3.28	<50	<0.5	<0.5	<0.5	<0.5	--	--	--	--	--	--	--	--	--	
09/10/93	7.63	2.45	5.18	<50	<0.5	<0.5	<0.5	<0.5	--	--	--	--	--	--	--	--	--	
03/07/94	7.63	4.61	3.02	<50	<0.5	<0.5	<0.5	<0.5	--	--	--	--	--	--	--	--	--	
06/16/94	7.63	3.50	4.13	<50	<0.5	<0.5	<0.5	<0.5	--	--	--	--	--	--	--	--	--	
09/08/94	7.63	2.84	4.79	<50	<0.5	<0.5	<0.5	<0.5	--	--	--	--	--	--	--	--	--	
11/29/94	7.63	3.71	3.92	<50	<0.5	<0.5	<0.5	<0.5	--	--	--	--	--	--	--	--	--	
03/21/95	7.63	0.14	7.49	NOT SAMPLED DUE TO INSUFFICIENT WATER							--	--	--	--	--	--	--	--
06/27/95	7.63	5.73	1.90	<50	<0.5	<0.5	<0.5	<0.5	--	--	--	--	--	--	--	--	--	
09/27/95	7.63	3.68	3.95	--	--	--	--	--	--	--	--	--	--	--	--	--	--	
12/29/95	7.63	5.08	2.55	--	--	--	--	--	--	--	--	--	--	--	--	--	--	
03/28/96	7.63	5.43	2.20	--	--	--	--	--	--	--	--	--	--	--	--	--	--	
06/21/96	7.63	4.98	2.65	--	--	--	--	--	--	--	--	--	--	--	--	--	--	
09/26/96	7.63	4.27	3.36	--	--	--	--	--	--	--	--	--	--	--	--	--	--	
12/19/96	7.63	5.02	2.61	--	--	--	--	--	--	--	--	--	--	--	--	--	--	
03/22/97	7.63	5.30	2.33	--	--	--	--	--	--	--	--	--	--	--	--	--	--	
06/29/97	10.74	7.85	2.89	--	--	--	--	--	--	--	--	--	--	--	--	--	--	
09/12/97	10.74	7.33	3.41	--	--	--	--	--	--	--	--	--	--	--	--	--	--	
12/05/97	10.74	8.00	2.74	--	--	--	--	--	--	--	--	--	--	--	--	--	--	
02/21/98	10.74	INACCESSIBLE	--	--	--	--	--	--	--	--	--	--	--	--	--	--	--	
NOT MONITORED/SAMPLED																		

Table 1
Groundwater Monitoring Data and Analytical Results
Former Chevron Service Station #9-0019
210 Grand Avenue
Oakland, California

WELL ID/ DATE	TOC (ft.)	GWE (msl)	DTW (ft.)	TPH-G (ppb)	B (ppb)	T (ppb)	E (ppb)	X (ppb)	MTBE (ppb)	TOG (ppb)	Chloro-						
											form (ppb)	1,2-DCA (ppb)	Freon (ppb)	1,1,1-TCA (ppb)	PCE (ppb)	1,2-DCPA (ppb)	1,2-DCE (ppb)
TRIP BLANK																	
12/08/89	--	--	--	<100	<0.1	<0.2	<0.1	<0.2	--	--	<0.5	<0.1	--	<0.1	--	--	--
06/09/89	--	--	--	<50	<0.5	<0.5	<0.1	<0.2	--	--	<0.5	<0.1	<20	<0.1	--	--	--
09/14/89	--	--	--	<50	<0.1	<0.5	<0.1	<0.2	--	--	<0.5	<0.1	<0.5	<0.1	--	--	--
12/08/89	--	--	--	<50	<0.3	<0.3	<0.3	<0.6	--	--	4.4	<0.5	--	1.9	--	--	--
03/19/90	--	--	--	<50	<0.3	<0.3	<0.3	<0.6	--	--	<0.5	<0.5	--	<0.5	--	--	--
07/06/90	--	--	--	<50	<0.3	<0.3	<0.3	<0.6	--	--	<0.5	<0.5	--	<0.5	--	--	--
10/03/90	--	--	--	<50	<0.3	<0.3	<0.3	1.0	--	--	<0.5	<0.5	--	<0.5	--	--	--
08/23/91	--	--	--	<50	<0.5	<0.5	<0.5	<0.5	--	--	--	--	--	--	--	--	--
11/22/91	--	--	--	<50	<0.5	<0.5	<0.5	<0.5	--	--	--	--	<0.5	--	--	--	--
02/26/92	--	--	--	<50	<0.5	<0.5	<0.5	<0.5	--	--	--	--	--	--	--	--	--
05/22/92	--	--	--	<50	<0.5	<0.5	<0.5	<0.5	--	--	--	--	--	--	--	--	--
09/29/92	--	--	--	<50	<0.5	<0.5	<0.5	<0.5	--	--	--	--	--	--	--	--	--
12/23/92	--	--	--	<50	<0.5	<0.5	<0.5	<0.5	--	--	--	--	--	--	--	--	--
03/22/93	--	--	--	<50	<0.5	<0.5	<0.5	<0.5	--	--	--	--	--	--	--	--	--
06/07/93	--	--	--	<50	<0.5	<0.5	<0.5	1.0	--	--	--	--	--	--	--	--	--
09/10/93	--	--	--	<50	<0.5	<0.5	<0.5	<0.5	--	--	--	--	--	--	--	--	--
03/07/94	--	--	--	<50	<0.5	<0.5	<0.5	<0.5	--	--	--	--	--	--	--	--	--
06/16/94	--	--	--	<50	<0.5	<0.5	<0.5	<0.5	--	--	--	--	--	--	--	--	--
09/08/94	--	--	--	<50	<0.5	<0.5	<0.5	<0.5	--	--	--	--	--	--	--	--	--
11/29/94	--	--	--	<50	<0.5	<0.5	<0.5	<0.5	--	--	--	--	--	--	--	--	--
03/21/95	--	--	--	<50	<0.5	<0.5	<0.5	<0.5	--	--	--	--	--	--	--	--	--
06/27/95	--	--	--	<50	<0.5	<0.5	<0.5	<0.5	--	--	--	--	--	--	--	--	--
09/27/95	--	--	--	<50	<0.5	<0.5	<0.5	<0.5	--	--	--	--	--	--	--	--	--
12/29/95	--	--	--	<50	<0.5	<0.5	<0.5	<0.5	--	--	--	--	--	--	--	--	--
03/28/96	--	--	--	<50	<0.5	<0.5	<0.5	<0.5	<2.5	--	--	--	--	--	--	--	--
06/21/96	--	--	--	<50	<0.5	<0.5	<0.5	<0.5	--	--	--	--	--	--	--	--	--
09/26/96	--	--	--	<50	<0.5	<0.5	<0.5	<0.5	--	--	--	--	--	--	--	--	--
12/19/96	--	--	--	<50	<0.5	<0.5	<0.5	<0.5	<2.5	--	--	--	--	--	--	--	--
03/22/97	--	--	--	<50	<0.5	<0.5	<0.5	<0.5	<2.5	--	--	--	--	--	--	--	--
06/29/97	--	--	--	<50	<0.5	<0.5	<0.5	<0.5	<2.5	--	--	--	--	--	--	--	--

Table 1
Groundwater Monitoring Data and Analytical Results
Former Chevron Service Station #9-0019
210 Grand Avenue
Oakland, California

WELL ID/ DATE	TOC (ft.)	GWE (msl)	DTW (ft.)	TPH-G (ppb)	B (ppb)	T (ppb)	E (ppb)	X (ppb)	MTBE (ppb)	TOG (ppb)	Chloro- form (ppb)	1,2-DCA (ppb)	Freon (ppb)	1,1,1-TCA (ppb)	PCE (ppb)	1,2-DCPA (ppb)	1,2-DCE (ppb)
TRIP BLANK (cont)																	
09/12/97	--	--	--	<50	<0.5	<0.5	<0.5	<0.5	<2.5	--	--	--	--	--	--	--	--
12/05/97	--	--	--	<50	<0.5	<0.5	<0.5	<0.5	<2.5	--	--	--	--	--	--	--	--
02/21/98	--	--	--	<50	<0.5	<0.5	<0.5	<0.5	<2.5	--	--	--	--	--	--	--	--
08/17/98	--	--	--	<50	<0.5	<0.5	<0.5	<0.5	<2.5	--	--	--	--	--	--	--	--
03/11/99	--	--	--	<50	<0.5	<0.5	<0.5	<0.5	<2.0	--	--	--	--	--	--	--	--
09/28/99	--	--	--	<50	<0.5	<0.5	<0.5	<0.5	<5.0	--	--	--	--	--	--	--	--
03/14/00	--	--	--	<50	<0.5	<0.5	<0.5	<0.5	<2.5	--	--	--	--	--	--	--	--
08/29/00	--	--	--	<50	<0.50	<0.50	<0.50	<0.50	<2.5	--	--	--	--	--	--	--	--
03/21/01	--	--	--	<50	<0.50	<0.50	<0.50	<0.50	<2.5	--	--	--	--	--	--	--	--
09/10/01	--	--	--	<50	<0.50	<0.50	<0.50	<0.50	<2.5	--	--	--	--	--	--	--	--
QA																	
03/06/02	--	--	--	<50	<0.50	<0.50	<0.50	<1.5	<2.5	--	--	--	--	--	--	--	--

Table 1
Groundwater Monitoring Data and Analytical Results
Former Chevron Service Station #9-0019
210 Grand Avenue
Oakland, California

EXPLANATIONS:

Groundwater monitoring data and laboratory analytical results prior to August 29, 2000, were compiled from reports prepared by Blaine Tech Services, Inc.

TOC = Top of Casing

(ft.) = Feet

GWE = Groundwater Elevation

(msl) = Mean sea level

DTW = Depth to Water

TPH-G = Total Petroleum Hydrocarbons as Gasoline

B = Benzene

T = Toluene

E = Ethylbenzene

X = Xylenes

MTBE = Methyl tertiary butyl ether

TOG = Total Oil and Grease

1,2-DCA = 1,2-Dichloroethane

1,1,1-TCA = 1,1,1-Trichloroethane

PCE = Trichloroethene

1,2-DCPA = 1,2-Dichloropropane

1,2-DCE = 1,2-Dichloroethene

(ppb) = Parts per billion

-- = Not Measured/Not Analyzed

(D) = Duplicate

(T) = Triplicate

QA = Quality Assurance

- ¹ ORC installed.
- ² Results reported were generated out of hold time.
- ³ Laboratory report indicates gasoline C6-C12.
- ⁴ ORC present in well.

Table 2
Dissolved Oxygen Concentrations
Former Chevron Service Station #9-0019
210 Grand Avenue
Oakland, California

WELL ID	DATE	Before Purging (mg/L)	After Purging (mg/L)
MW-4	09/10/01	2.60	--
MW-5	08/29/00	2.04	--
	03/21/01	4.60	--
	09/10/01	1.90	--
	03/06/02	2.10	--

EXPLANATIONS:

(mg/L) = Milligrams per liter
-- = Not Measured

Table 3
Groundwater Analytical Results-Oxygenate Compounds
 Former Chevron Service Station #9-0019
 210 Grand Avenue
 Oakland, California

WELL ID/ DATE	ETHANOL (ppb)	TBA (ppb)	MTBE (ppb)	DIPE (ppb)	ETBE (ppb)	TAME (ppb)
MW-4						
09/28/99	<1,000	<200	<2.0	<2.0	<2.0	<2.0
MW-5						
09/28/99	<20,000	<4,000	<40	<40	<40	<40
TB						
09/28/99	<1,000	<200	<2.0	<2.0	<2.0	<2.0

EXPLANATIONS:

Groundwater laboratory analytical results were compiled from reports prepared by Blaine Tech Services, Inc.

TBA = Tertiary butyl alcohol

MTBE = Methyl tertiary butyl ether

DIPE = Di-isopropyl ether

ETBE = Ethyl tertiary butyl ether

TAME = Tertiary amyl methyl ether

(ppb) = Parts per billion

STANDARD OPERATING PROCEDURE - GROUNDWATER SAMPLING

Gettler-Ryan Inc. field personnel adhere to the following procedures for the collection and handling of groundwater samples prior to analysis by the analytical laboratory. Prior to sample collection, the type of analysis to be performed is determined. Loss prevention of volatile compounds is controlled and sample preservation for subsequent analysis is maintained.

Prior to sampling, the presence or absence of free-phase hydrocarbons is determined using an interface probe. Product thickness, if present, is measured to the nearest 0.01 foot and is noted in the field notes. In addition, static water level measurements are collected with the interface probe and are also recorded in the field notes.

After water levels are collected and prior to sampling, each well is purged a minimum of three well casing volumes of water using pre-cleaned pumps (stack, suction, Grundfos), or polyvinyl chloride bailers. Temperature, pH and electrical conductivity are measured a minimum of three times during the purging. Purging continues until these parameters stabilize.

Groundwater samples are collected using Chevron-designated disposable bailers. The water samples are transferred from the bailer into appropriate containers. Pre-preserved containers, supplied by analytical laboratories, are used when possible. When pre-preserved containers are not available, the laboratory is instructed to preserve the sample as appropriate. Duplicate samples are collected for the laboratory to use in maintaining quality assurance/quality control standards. The samples are labeled to include the job number, sample identification, collection date and time, analysis, preservation (if any), and the sample collector's initials. The water samples are placed in a cooler, maintained at 4°C for transport to the laboratory. Once collected in the field, all samples are maintained under chain of custody until delivered to the laboratory.

The chain of custody document includes the job number, type of preservation, if any, analysis requested, sample identification, date and time collected, and the sample collector's name. The chain of custody is signed and dated (including time of transfer) by each person who receives or surrenders the samples, beginning with the field personnel and ending with the laboratory personnel.

A laboratory supplied trip blank accompanies each sampling set. For sampling sets greater than 20 samples, 5% trip blanks are included. The trip blank is analyzed for some or all of the same compounds as the groundwater samples.

As requested by Chevron Products Company, the purge water and decontamination water generated during sampling activities is transported by IWM to McKittrick Waste Management located in McKittrick, California.

**WELL MONITORING/SAMPLING
FIELD DATA SHEET.**

CHEVRON

Facility # 9-0019

Job#: 386500

Address: 210 Grand Ave.

Date: 3/6/02

City: Oakland, CA

Sampler: IL

Well ID MW-4

Well Condition: o.k.

Well Diameter 4 in.

Hydrocarbon Thickness: 0 (feet) Amount Bailed (product/water): 0 (Gallons)

Total Depth 13.55 ft.

Volume Factor (VF)	2" = 0.17	3" = 0.38	4" = 0.66
	6" = 1.50	12" = 5.80	

Depth to Water 4.97 ft.

8.58 x VF .66 = 5.6 x 3 (case volume) = Estimated Purge Volume: 17.0 (gal.)

Purge Equipment: Stack
 Disposable Bailer
 Bailer
 Suction
 Grundfos
 Other: _____

Sampling Equipment: Disposable Bailer
 Bailer
 Pressure Bailer
 Grab Sample
 Other: _____

Starting Time: 1507

Weather Conditions: cloudy/sprinkles

Sampling Time: 1522

Water Color: clear Odor: _____

Purging Flow Rate: 2.0 gpm.

Sediment Description: _____

Did well de-water? NO

If yes; Time: _____ Volume: _____ (gal.)

Time	Volume (gal.)	pH	Conductivity $\mu\text{mhos/cm}$	Temperature $^{\circ}\text{F}$	D.O. (mg/L)	ORP (mV)	Alkalinity (ppm)
1510	5.5	7.12	1452	67.1			
1513	11.0	6.98	1401	66.8			
1516	12.0	6.93	1364	66.4			

LABORATORY INFORMATION

SAMPLE ID	(#) CONTAINER	REFRIG.	PRESERV. TYPE	LABORATORY	ANALYSES
MW-4	3 X VOA VIAL	Y	HCL	LANCASTER	TPHIG)/btex/mtbe

COMMENTS: ORC IN well / took total well depth.

**WELL MONITORING/SAMPLING
FIELD DATA SHEET.**

CHEVRON

Facility # 9-0019

Job#: 386500

Address: 210 Grand Ave.

Date: 3/6/02

City: Oakland, CA

Sampler: TC

Well ID MW-5

Well Condition: ~~OK~~ O.K

Well Diameter 4 in.

Hydrocarbon Thickness: 0 (feet) Amount Bailed (product/water): 0 (Gallons)

Total Depth 9.61 ft.

Volume Factor (VF)	2" = 0.17	3" = 0.38	4" = 0.66
	6" = 1.50	12" = 5.80	

Depth to Water 4.78 ft.

4.83 x VF .66 = 3.1 x 3 (case volume) = Estimated Purge Volume: 9 1/2 (gal.)

Purge Equipment: Disposable Bailer
Bailer
~~Stack~~
Suction
Grundfos
Other: _____

Sampling Equipment: Disposable Bailer
Bailer
Pressure Bailer
Grab Sample
Other: _____

Starting Time: 1528

Weather Conditions: cloudy

Sampling Time: 1538

Water Color: clear Odor: yes

Purging Flow Rate: 2.0 gpm.

Sediment Description: _____

Did well de-water? no

If yes; Time: _____ Volume: _____ (gal.)

Time	Volume (gal.)	pH	Conductivity μ mhos/cm	Temperature $^{\circ}$ F	Free D.O. (mg/L)	ORP (mV)	Alkalinity (ppm)
1529	3.0	7.41	1321	66.9	2.1		
1531	6.0	7.26	1296	66.4			
1533	9.5	7.20	1299	66.2			

LABORATORY INFORMATION

SAMPLE ID	(#): CONTAINER	REFRIG.	PRESERV. TYPE	LABORATORY	ANALYSES
MW-5	3 X VOA VIAL	Y	HCL	LANCASTER	TPH(G)/bex/mbe

COMMENTS: ORC IN WELL / pre-purge D.O. = 2.1 / TOOK TOTAL WELL DEPTH.

**WELL MONITORING/SAMPLING
FIELD DATA SHEET.**

CHEVRON

Facility # 9-0019

Job#: 386500

Address: 210 Grand Ave.

Date: 3/6/02

City: Oakland, CA

Sampler: TC

Well ID MW-6

Well Condition: ok

Well Diameter 4 in.

Hydrocarbon Thickness: 0 (feet) Amount Bailed (product/water): 0 (Gallons)

Total Depth 7.70 ft.

Depth to Water 5.46 ft.

Volume Factor (VF)	2" = 0.17	3" = 0.38	4" = 0.66
	6" = 1.50	12" = 5.80	

_____ X VF _____ = _____ X 3 (case volume) = Estimated Purge Volume: _____ (gal.)

Purge Equipment: Disposable Bailer
Bailer
Stack
Suction N/A
Grundfos
Other: _____

Sampling Equipment: Disposable Bailer
Bailer
Pressure Bailer N/A
Grab Sample
Other: _____

Starting Time: _____
Sampling Time: _____
Purging Flow Rate: _____ gpm.
Did well de-water? _____

Weather Conditions: _____
Water Color: _____ Odor: _____
Sediment Description: _____
If yes; Time: _____ Volume: _____ (gal.)

Time	Volume (gal.)	pH	Conductivity μ hos/cm	Temperature $^{\circ}$ F	D.O. (mg/L)	ORP (mV)	Alkalinity (ppm)

LABORATORY INFORMATION

SAMPLE ID	(#): CONTAINER	REFRIG.	PRESERV. TYPE	LABORATORY	ANALYSES
	X VOA VIAL	Y	HCL	LANCASTER	TPH(G)/bTEX/pntbe

COMMENTS: MONITORED ONLY / TOOK TOTAL WELL DEPTH.

**WELL MONITORING/SAMPLING
FIELD DATA SHEET.**

CHEVRON

Facility # 9-0019

Job#: 386500

Address: 210 Grand Ave.

Date: 3/6/02

City: Oakland, CA

Sampler: TC

Well ID MW-7

Well Condition: LTD RUSTED SHUT

Well Diameter 4 in.

Hydrocarbon Thickness: _____ (feet) Amount Bailed (product/water): _____ (Gallons)

Total Depth _____ ft.

Depth to Water _____ ft.

Volume Factor (VF)	2" = 0.17	3" = 0.38	4" = 0.66
	6" = 1.50	12" = 5.80	

~~_____ X VF = _____ X 3 (case volume) = Estimated Purge Volume: _____ (gal.)~~

Purge Equipment: ~~Disposable Bailer
Bailer
Stack
Suction
Grundfos
Other: _____~~

Sampling Equipment: ~~Disposable Bailer
Bailer
Pressure Bailer
Grab Sample
Other: _____~~

Starting Time: _____

Weather Conditions: _____

Sampling Time: _____

Water Color: _____ Odor: _____

Purging Flow Rate: _____ gpm.

Sediment Description: _____

Did well de-water? _____

If yes; Time: _____ Volume: _____ (gal.)

Time	Volume (gal.)	pH	Conductivity μ mhos/cm	Temperature $^{\circ}$ F	D.O. (mg/L)	ORP (mV)	Alkalinity (ppm)
_____	_____	_____	_____	_____	_____	_____	_____
_____	_____	_____	_____	_____	_____	_____	_____
_____	_____	_____	_____	_____	_____	_____	_____
_____	_____	_____	_____	_____	_____	_____	_____
_____	_____	_____	_____	_____	_____	_____	_____

LABORATORY INFORMATION

SAMPLE ID	(#): CONTAINER	REFRIG.	PRESERV. TYPE	LABORATORY	ANALYSES
_____	X VOA VIAL	Y	HCL	LANCASTER	TPHIG/btex/mtbe
_____	_____	_____	_____	_____	_____
_____	_____	_____	_____	_____	_____

COMMENTS: LTD WAS RUSTED SHUT COULD NOT OPEN SPENT ABOUT 20 MIN TRYING TO OPEN WELL.

Chevron California Region Analysis Request/Chain of Custody



For Lancaster Laboratories use only
 Acct. #: 10905 Sample #: 3T85135-37 SCR#: _____

080302-005

Facility #: 9-0019 Job #386500 Global ID #T0600100313
 Site Address: 210 GRAND AVENUE, OAKLAND, CA
 Chevron PM: Tom Bauhs Lead Consultant: Delta/G-R
 Consultant/Office: G-R, Inc., 6747 Sierra Court, Dublin, Ca 94568
 Consultant Prj. Mgr.: Deanna L. Harding (Deanna@grinc.com)
 Consultant Phone #: 925-551-7555 Fax #: 925-551-7899
 Sampler: Tony Camacho
 Service Order #: _____ Non SAR: _____

Matrix		Analyses Requested									
		Preservation Codes									
Soil	Water	Oil	Air	Total Number of Containers	BTEX + MTBE	8260	8021	TPH 8015 MOD	GRO	TPH 8015 MOD DRO	Silica Gel Cleanup
										<input checked="" type="checkbox"/>	<input type="checkbox"/>

Preservative Codes
 H = HCl T = Thiosulfate
 N = HNO₃ B = NaOH
 S = H₂SO₄ O = Other

J value reporting needed
 Must meet lowest detection limits possible for 8260 compounds

8021 MTBE Confirmation
 Confirm highest hit by 8260
 Confirm all hits by 8260
 Run ____ oxy s on highest hit
 Run ____ oxy s on all hits

Sample Identification	Date Collected	Time Collected	Grab	Composite	Soil	Water	Oil	Air	Total Number of Containers	BTEX + MTBE	8260	8021	TPH 8015 MOD	GRO	TPH 8015 MOD DRO	Silica Gel Cleanup	8260 full scan	Oxygenates	Lead 7420	7421	
QA	3/6/02					X			2	X	X										
MW-4		1522	X			X			3	X	X										
MW-5		1538	X			X			3	X	X										

Comments / Remarks

Turnaround Time Requested (TAT) (please circle)
~~STD TAT~~ 72 hour 48 hour
 24 hour 4 day 5 day

Data Package Options (please circle if required)
 QC Summary Type I — Full
 Type VI (Raw Data) Coelt Deliverable not needed
 WIP (RWQCB)
 Disk

Relinquished by: <u>[Signature]</u>	Date: _____	Time: _____	Received by: <u>[Signature]</u>	Date: <u>3/8/02</u>	Time: <u>1226</u>
Relinquished by: <u>[Signature]</u>	Date: <u>3/8/02</u>	Time: _____	Received by: <u>Wayne And</u>	Date: <u>3/8/02</u>	Time: <u>1345</u>
Relinquished by: <u>[Signature]</u>	Date: <u>3/8/02</u>	Time: <u>1605</u>	Received by: <u>[Signature]</u>	Date: <u>3/8/02</u>	Time: _____
Relinquished by Commercial Carrier: UPS FedEx Other: <u>Airborne</u>	Temperature Upon Receipt: <u>1.5-4.5</u>		Received by: <u>[Signature]</u>	Date: <u>3/8/02</u>	Time: <u>2125</u>
Custody Seals Intact? <u>(Yes)</u> No					



ANALYTICAL RESULTS

Prepared for:

Chevron Products Company
6001 Bollinger Canyon Road
Building L PO Box 6004
San Ramon CA 94583-0904
925-842-8582

Prepared by:

Lancaster Laboratories
2425 New Holland Pike
Lancaster, PA 17605-2425

REC-1111
M 22
GETTLER-RYAN, INC.
GENERAL CONTRACTORS

SAMPLE GROUP

The sample group for this submittal is 799674. Samples arrived at the laboratory on Saturday, March 09, 2002. The PO# for this group is 99011184 and the release number is BAUHS.

<u>Client Description</u>		<u>Lancaster Labs Number</u>
QA-T-020306	NA Water	3785135
MW-4-W-020306	Grab Water	3785136
MW-5-W-020306	Grab Water	3785137

METHODOLOGY

The specific methodologies used in obtaining the enclosed analytical results are indicated on the laboratory chronicles.

1 COPY TO Delta C/O Gettler-Ryan

Attn: Deanna L. Harding

Questions? Contact your Client Services Representative
Teresa M Lis at (717) 656-2300.

Respectfully Submitted,

Steven A. Skiles
Steven A. Skiles
Sr. Chemist



CASE NARRATIVE

Prepared For:

Thomas Bauhs
Chevron Products Company
6001 Bollinger Canyon Road
Building L
P.O. Box 6004
San Ramon, CA 94583-0904

Prepared By:

Lancaster Laboratories
2425 New Holland Pike
Lancaster, PA 17605-2425

SAMPLE GROUP

The sample group for this submittal is 799674. Samples arrived at the laboratory on Saturday, March 09, 2002.

METHODOLOGY

The specific methodologies used in obtaining the enclosed analytical results are indicated on the laboratory chronicles.

COMMENTS

The percent recovery for the TPH-GRO surrogate was outside the QC limits for the MS associated with samples MW-4 and MW-5 from Facility 90019. The compound met recovery criteria in the LCS/LCSD analysis.

The MW-5 vials from Facility 90019 submitted for the BTEX/MTBE and TPH-GRO analysis did not have a pH < 2 at the time of analysis. Due to the volatile nature of the analytes, it is not appropriate for the laboratory to adjust the pH at the time of sample receipt.



Lancaster Laboratories Sample No. WW 3785135

Collected: 03/06/2002 00:00

Account Number: 10905

Submitted: 03/09/2002 09:25
 Reported: 03/20/2002 at 15:25
 Discard: 04/20/2002
 QA-T-020306 NA Water

Chevron Products Company
 6001 Bollinger Canyon Road
 Building L PO Box 6004
 San Ramon CA 94583-0904

Facility# 90019 Job# 386500 GRD
 210 Grand Ave-Oakland T0600100313 QA

CAT No.	Analysis Name	CAS Number	As Received Result	As Received Method Detection Limit	Units	Dilution Factor
01729	TPH-GRO - Waters					
01730	TPH-GRO - Waters	n.a.	N.D.	50.	ug/l	1
The reported concentration of TPH-GRO does not include MTBE or other gasoline constituents eluting prior to the C6 (n-hexane) TPH-GRO range start time. A site-specific MSD sample was not submitted for the project. A LCS/LCSD was performed to demonstrate precision and accuracy at a batch level.						
08214	BTEX, MTBE (8021)					
00776	Benzene	71-43-2	N.D.	0.50	ug/l	1
00777	Toluene	108-88-3	N.D.	0.50	ug/l	1
00778	Ethylbenzene	100-41-4	N.D.	0.50	ug/l	1
00779	Total Xylenes	1330-20-7	N.D.	1.5	ug/l	1
00780	Methyl tert-Butyl Ether	1634-04-4	N.D.	2.5	ug/l	1
A site-specific MSD sample was not submitted for the project. A LCS/LCSD was performed to demonstrate precision and accuracy at a batch level.						

State of California Lab Certification No. 2116

Laboratory Chronicle

CAT No.	Analysis Name	Method	Trial#	Analysis Date and Time	Analyst	Dilution Factor
01729	TPH-GRO - Waters	N. CA LUFT Gasoline Method	1	03/11/2002 19:55	Melissa D Mann	1
08214	BTEX, MTBE (8021)	SW-846 8021B	1	03/11/2002 19:55	Melissa D Mann	1
01146	GC VOA Water Prep	SW-846 5030B	1	03/11/2002 19:55	Melissa D Mann	n.a.

#=Laboratory Method Detection Limit exceeded target detection limit
 N.D.=Not detected at or above the Reporting Limit



2425 New Holland Pike
 PO Box 12425
 Lancaster, PA 17605-2425
 717-656-2300 Fax: 717-656-2681



Lancaster Laboratories Sample No. **WW 3785136**

Collected: 03/06/2002 15:22 by **TC**

Account Number: 10905

Submitted: 03/09/2002 09:25

Chevron Products Company

Reported: 03/20/2002 at 15:25

6001 Bollinger Canyon Road

Discard: 04/20/2002

Building L PO Box 6004

MW-4-W-020306

Grab Water

San Ramon CA 94583-0904

Facility# 90019 Job# 386500

GRD

210 Grand Ave-Oakland

T0600100313 MW-4

CAT No.	Analysis Name	CAS Number	As Received Result	As Received Method Detection Limit	Units	Dilution Factor
01729	TPH-GRO - Waters					
01730	TPH-GRO - Waters	n.a.	N.D.	50.	ug/l	1
<p>The reported concentration of TPH-GRO does not include MTBE or other gasoline constituents eluting prior to the C6 (n-hexane) TPH-GRO range start time.</p> <p>A site-specific MSD sample was not submitted for the project. A LCS/LCSD was performed to demonstrate precision and accuracy at a batch level.</p> <p>The percent recovery for the surrogate was outside QC limits in the MS associated with this sample. The compound met recovery criteria in the LCS/LCSD analysis.</p>						
08214	BTEX, MTBE (8021)					
00776	Benzene	71-43-2	N.D.	0.50	ug/l	1
00777	Toluene	108-88-3	N.D.	0.50	ug/l	1
00778	Ethylbenzene	100-41-4	N.D.	0.50	ug/l	1
00779	Total Xylenes	1330-20-7	N.D.	1.5	ug/l	1
00780	Methyl tert-Butyl Ether	1634-04-4	N.D.	2.5	ug/l	1

Site-specific MS/MSD samples were not submitted for the project. A LCS/LCSD was performed to demonstrate precision and accuracy at a batch level.

State of California Lab Certification No. 2116

Laboratory Chronicle

CAT No.	Analysis Name	Method	Trial#	Analysis Date and Time	Analyst	Dilution Factor
01729	TPH-GRO - Waters	N. CA LUFT Gasoline Method	1	03/12/2002 17:58	John B Kiser	1

#=Laboratory Method Detection Limit exceeded target detection limit

N.D.=Not detected at or above the Reporting Limit



Lancaster Laboratories, Inc.
 2425 New Holland Pike
 PO Box 12425
 Lancaster, PA 17605-2425
 717-656-2300 Fax: 717-656-2681



Lancaster Laboratories Sample No. WW 3785136

Collected: 03/06/2002 15:22 by TC

Account Number: 10905

Submitted: 03/09/2002 09:25

Chevron Products Company

Reported: 03/20/2002 at 15:25

6001 Bollinger Canyon Road

Discard: 04/20/2002

Building L PO Box 6004

MW-4-W-020306

Grab

Water

San Ramon CA 94583-0904

Facility# 90019 Job# 386500

GRD

210 Grand Ave-Oakland

T0600100313 MW-4

08214	BTEX, MTBE (8021)	SW-846 8021B	1	03/12/2002 17:58	John B Kiser	1
01146	GC VOA Water Prep	SW-846 5030B	1	03/12/2002 17:58	John B Kiser	n.a.

#=Laboratory Method Detection Limit exceeded target detection limit

N.D.=Not detected at or above the Reporting Limit

MEMBER



Lancaster Laboratories, Inc.
2425 New Holland Pike
PO Box 12425
Lancaster, PA 17605-2425
717-656-2300 Fax: 717-656-2681



Lancaster Laboratories Sample No. **WW 3785137**

Collected: 03/06/2002 15:38 by TC

Account Number: 10905

Submitted: 03/09/2002 09:25

Chevron Products Company

Reported: 03/20/2002 at 15:25

6001 Bollinger Canyon Road

Discard: 04/20/2002

Building L PO Box 6004

MW-5-W-020306

Grab Water

San Ramon CA 94583-0904

Facility# 90019 Job# 386500 GRD

210 Grand Ave-Oakland T0600100313 MW-5

CAT No.	Analysis Name	CAS Number	As Received Result	As Received Method Detection Limit	Units	Dilution Factor
01729	TPH-GRO - Waters					
01730	TPH-GRO - Waters	n.a.	32,000.	2,500.	ug/l	50
<p>The reported concentration of TPH-GRO does not include MTBE or other gasoline constituents eluting prior to the C6 (n-hexane) TPH-GRO range start time.</p> <p>The vial submitted for volatile analysis did not have a pH < 2 at the time of analysis. Due to the volatile nature of the analytes, it is not appropriate for the laboratory to adjust the pH at the time of sample receipt.</p> <p>A site-specific MSD sample was not submitted for the project. A LCS/LCSD was performed to demonstrate precision and accuracy at a batch level.</p> <p>The percent recovery for the surrogate was outside QC limits in the MS associated with this sample. The compound met recovery criteria in the LCS/LCSD analysis.</p>						
08214	BTEX, MTBE (8021)					
00776	Benzene	71-43-2	2,500.	10.	ug/l	50
00777	Toluene	108-88-3	6,900.	10.	ug/l	50
00778	Ethylbenzene	100-41-4	1,800.	10.	ug/l	50
00779	Total Xylenes	1330-20-7	5,300.	30.	ug/l	50
00780	Methyl tert-Butyl Ether	1634-04-4	N.D. #	50.	ug/l	50

The vial submitted for volatile analysis did not have a pH < 2 at the time of analysis. Due to the volatile nature of the analytes, it is not appropriate for the laboratory to adjust the pH at the time of sample receipt.

Site-specific MS/MSD samples were not submitted for the project. A LCS/LCSD was performed to demonstrate precision and accuracy at a batch level.

#=Laboratory Method Detection Limit exceeded target detection limit

N.D.=Not detected at or above the Reporting Limit



Lancaster Laboratories, Inc.
 2425 New Holland Pike
 PO Box 12425
 Lancaster, PA 17605-2425
 717-656-2300 Fax: 717-656-2681



Lancaster Laboratories Sample No. **WW 3785137**

Collected: 03/06/2002 15:38 by TC Account Number: 10905

Submitted: 03/09/2002 09:25
Reported: 03/20/2002 at 15:25
Discard: 04/20/2002
MW-5-W-020306 Grab Water
Chevron Products Company
6001 Bollinger Canyon Road
Building L PO Box 6004
San Ramon CA 94583-0904

Facility# 90019 Job# 386500 GRD
210 Grand Ave-Oakland T0600100313 MW-5

CAT No.	Analysis Name	CAS Number	As Received Result	As Received Method Detection Limit	Units	Dilution Factor
---------	---------------	------------	--------------------	------------------------------------	-------	-----------------

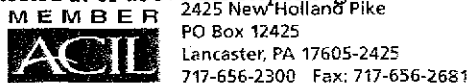
Due to the presence of an interferent near its retention time, the normal reporting limit was not attained for the compound listed below. The presence or concentration of this compound cannot be determined due to the presence of this interferent.
MTBE

State of California Lab Certification No. 2116

Laboratory Chronicle

CAT No.	Analysis Name	Method	Trial#	Analysis		Analyst	Dilution Factor
				Date	Time		
01729	TPH-GRO - Waters	N. CA LUFT Gasoline Method	1	03/13/2002	21:05	Darvin L Martin	50
08214	BTEX, MTBE (8021)	SW-846 8021B	1	03/13/2002	21:05	Darvin L Martin	50
01146	GC VOA Water Prep	SW-846 5030B	1	03/13/2002	21:05	Darvin L Martin	n.a.

#=Laboratory Method Detection Limit exceeded target detection limit
N.D.=Not detected at or above the Reporting Limit





Client Name: Chevron Products Company
 Reported: 03/20/02 at 03:26 PM

Group Number: 799674

Laboratory Compliance Quality Control

<u>Analysis Name</u>	<u>Blank Result</u>	<u>Blank MDL</u>	<u>Report Units</u>	<u>LCS %REC</u>	<u>LCSD %REC</u>	<u>LCS/LCSD Limits</u>	<u>RPD</u>	<u>RPD Max</u>
Batch number: 02070A51A Sample number(s): 3785135								
Benzene	N.D.	0.5	ug/l	108	103	80-118	5	30
Toluene	N.D.	0.5	ug/l	108	103	82-119	5	30
Ethylbenzene	N.D.	0.5	ug/l	107	102	81-119	5	30
Total Xylenes	N.D.	1.5	ug/l	107	102	82-120	5	30
Methyl tert-Butyl Ether	N.D.	2.5	ug/l	116	113	79-127	3	30
TPH-GRO - Waters	N.D.	50.	ug/l	94	95	76-126	2	30
Batch number: 02071A16A Sample number(s): 3785136								
Benzene	N.D.	0.5	ug/l	102	102	80-118	0	30
Toluene	N.D.	0.5	ug/l	103	104	82-119	1	30
Ethylbenzene	N.D.	0.5	ug/l	103	103	81-119	0	30
Total Xylenes	N.D.	1.5	ug/l	104	104	82-120	0	30
Methyl tert-Butyl Ether	N.D.	2.5	ug/l	100	104	79-127	4	30
TPH-GRO - Waters	N.D.	50.	ug/l	100	102	76-126	1	30
Batch number: 02071A16B Sample number(s): 3785137								
Benzene	N.D.	0.5	ug/l	102	102	80-118	0	30
Toluene	N.D.	0.5	ug/l	103	104	82-119	1	30
Ethylbenzene	N.D.	0.5	ug/l	103	103	81-119	0	30
Total Xylenes	N.D.	1.5	ug/l	104	104	82-120	0	30
Methyl tert-Butyl Ether	N.D.	2.5	ug/l	100	104	79-127	4	30
TPH-GRO - Waters	N.D.	50.	ug/l	100	102	76-126	1	30

Sample Matrix Quality Control

<u>Analysis Name</u>	<u>MS %REC</u>	<u>MSD %REC</u>	<u>MS/MSD Limits</u>	<u>RPD</u>	<u>BKG MAX</u>	<u>DUP Conc</u>	<u>DUP RPD</u>	<u>Dup RPD Max</u>
Batch number: 02070A51A Sample number(s): 3785135								
Benzene	112		77-131					
Toluene	113		80-128					
Ethylbenzene	113		76-132					
Total Xylenes	114		76-132					
Methyl tert-Butyl Ether	111		61-144					
TPH-GRO - Waters	106		74-132					
Batch number: 02071A16A Sample number(s): 3785136								
TPH-GRO - Waters	111		74-132					
Batch number: 02071A16B Sample number(s): 3785137								
TPH-GRO - Waters	111		74-132					

*- Outside of specification

- (1) The result for one or both determinations was less than five times the LOQ.
- (2) The background result was more than four times the spike added.





Client Name: Chevron Products Company
Reported: 03/20/02 at 03:26 PM

Group Number: 799674

Surrogate Quality Control

Analysis Name: TPH-GRO - Waters

Batch number: 02070A51A

Trifluorotoluene-F

Trifluorotoluene-P

3785135	101	97
Blank	100	99
LCS	113	100
LCSD	112	100
MS	115	98

Limits: 67-135 71-130

Analysis Name: TPH-GRO - Waters

Batch number: 02071A16A

Trifluorotoluene-F

Trifluorotoluene-P

3785136	75	104
Blank	78	102
LCS	121	104
LCSD	119	102
MS	172*	

Limits: 67-135 71-130

Analysis Name: TPH-GRO - Waters

Batch number: 02071A16B

Trifluorotoluene-F

Trifluorotoluene-P

3785137	81	101
Blank	84	103
LCS	121	104
LCSD	119	102
MS	172*	

Limits: 67-135 71-130

MAY 09 2002

*- Outside of specification

- (1) The result for one or both determinations was less than five times the LOQ.
- (2) The background result was more than four times the spike added.

