

**RECEIVED**

By Alameda County Environmental Health 2:40 pm, Jan 25, 2017

Paulette Satterley  
14601 Guadalupe Dr.  
Rancho Murieta, CA 95683

Mr. Mark Detterman, PG, CEG  
Alameda County Environmental Health Services  
1131 Harbor Bay Parkway  
Alameda, CA 94502

Site: City of Paris Cleaners  
3516 Adeline St.  
Oakland, CA 94608  
Fuel Leak Case No RO0000133  
Global ID T0600100379

**Re: Report of Well Abandonment**

Enclosed please find the *Report of Well Abandonment* for the aforementioned Site. This report documents the destruction of the three monitoring wells and one industrial well as your office requested in a May 6, 2016 directive. This work was conducted by Taber / Crawford & Associates, Inc.

It is my understanding that this concludes all required activities at the Site, and that your office will issue a letter of No Further Action Required.

Thank you for your prompt attention to this matter.



Paulette Satterley

File No. 2011-0107

January 19, 2017

Mr. Mark Detterman, PG, CEG  
Alameda County Environmental Health Services  
1131 Harbor Bay Parkway  
Alameda, CA 94502

Subject: **Report of Well Abandonment**  
City of Paris Cleaners, 3516 Adeline Street, Oakland, CA 94608

Dear Mr. Detterman,

Paulette Satterley (the responsible party) has contracted with Taber / Crawford & Associates, Inc. (CAInc) to abandon monitoring and industrial wells, as well as prepare this report for the subject site (Figures 1 and 2). The purpose of this work was to meet the requirements for case closure for the underground storage tank investigation that was conducted at this site.

## FIELDWORK

Prior to fieldwork, CAINC obtained well abandonment permits from Alameda County Health Services (permits enclosed). In total, CAINC oversaw the proper abandonment of the three monitoring wells and one industrial well.

The following section presents field procedures and volumes of grout used. All activities were completed in compliance with California State Department of Water Resources Bulletin 74-81.

### **Pressure Grouting**

On November 1, 2017, Doulos Environmental (a C-57 Licensed Contractor) was onsite to begin pressure grouting the four wells. Prior to pressure grouting the wells, the volume of grout needed to displace the pore space in the sand pack, and the volume of the casing was calculated. The wells were abandoned in place by pressure grouting with a neat cement slurry. The grout was placed with a tremmie hose from the bottom of the well to the surface. If necessary, additional grout was added.

The upper five feet of the casing was removed and replaced with clean, compacted fill. Well covers were removed and replaced with like-material to match the surrounding area. The top of the industrial well was concreted.

## DISTRIBUTION

A copy of this report is being sent to:


Ms. Paulette Satterly  
14601 Guadalupe Dr.  
Rancho Murieta, CA 95683  
[lvsnooky@calweb.com](mailto:lvsnooky@calweb.com)

Sincerely,

**Crawford & Associates, Inc.,**



Thomas E. Ballard, PG, CHG  
Hydrogeologist



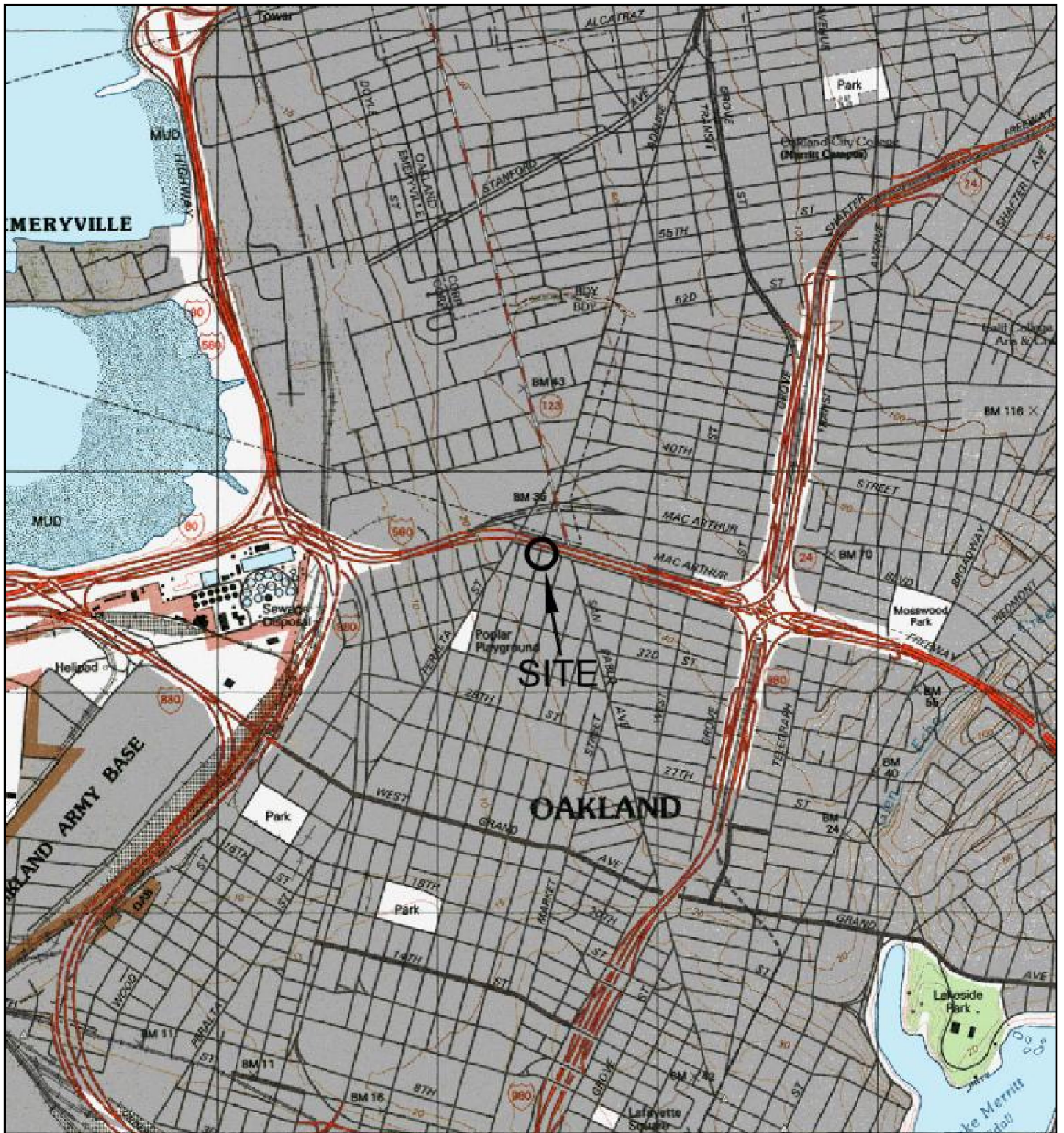
- Figure 1: Site Vicinity Map
- Figure 2: Generalized Site Map
- Attachment A: Butte County Well Destruction Permits
- Attachment B: Well Completion Report



## FIGURES

- Figure 1: Site Vicinity Map
- Figure 2: Generalized Site Map





Source:  
**USGS West Oakland  
 Quadrangle Topographic Map  
 Report, 7.5 Minute Series  
 (topographic), dated 1993**

**Taber**  
*Since 1954*  
 Taber Consultants  
 Engineers and Geologists  
 3911 West Capitol Avenue  
 West Sacramento, CA 95691-2116  
 916.371.1690 Fax 916.371.7265  
 www.taberconsultants.com

Former City of Paris Cleaners

3516 Adeline Street  
 Oakland, California

**Vicinity Map**

2011-0107	December 2014	Figure 1
-----------	---------------	----------



EB-2



EB-3



EB-4



EB-5

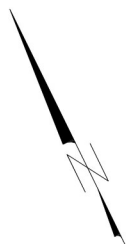
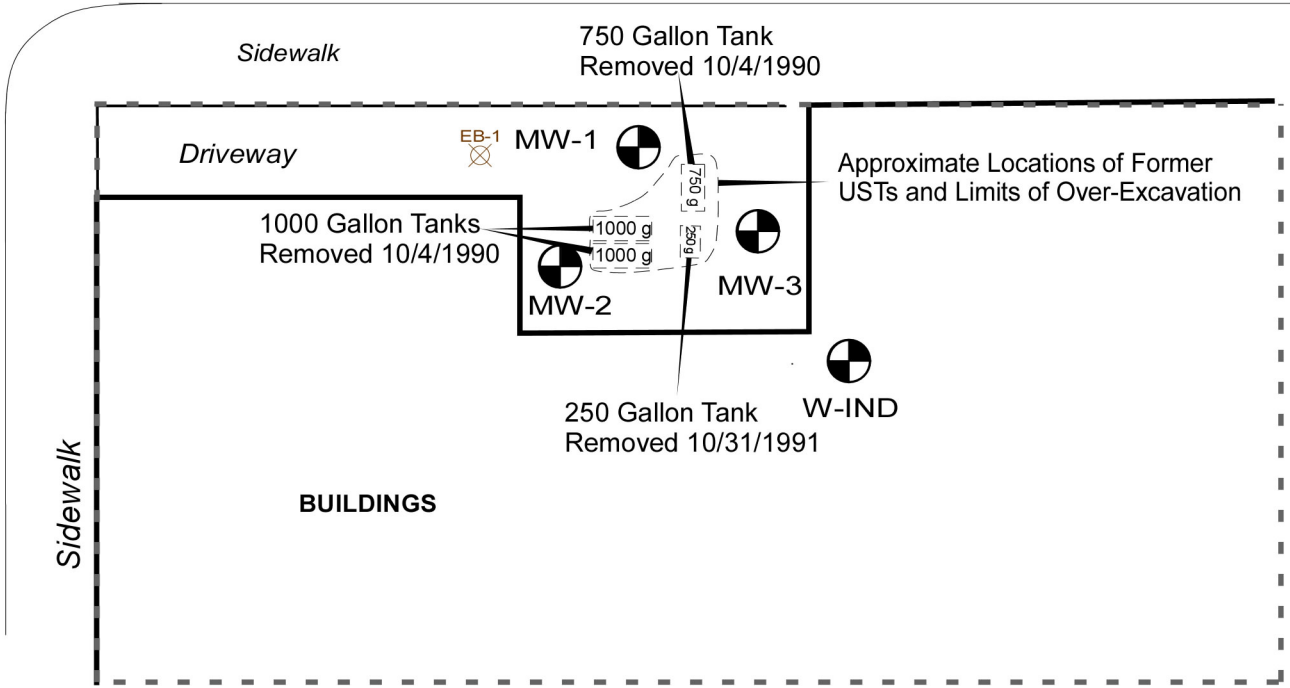


EB-6



### 35TH STREET

ADELINE STREET



0 10 20

Approximate Scale in Feet  
1 inch = 20 feet

#### LEGEND

- EB-1 Soil Boring (1998)
- MW-2 Groundwater Monitoring Well
- W-IND Industrial Well
- Approximate Locations Former Underground Storage Tanks
- Approximate Site Boundary (Assessor's Parcel Number 5-478-23)

		<b>Taber Consultants</b> <b>Engineers and Geologists</b> 3911 West Capitol Avenue West Sacramento, CA 95691-2116 916.371.1690 Fax 916.371.7265 <a href="http://www.taberconsultants.com">www.taberconsultants.com</a>	
		<b>Former City of Paris Cleaners</b>	
<b>3516 Adeline Street</b> <b>Oakland, California</b>			
<b>Site Map</b>			
2011-0107	December 2014	Figure 2	

**ATTACHMENT A**

Alameda County Well Destruction Permits





ENVIRONMENTAL HEALTH SERVICES  
ENVIRONMENTAL PROTECTION  
1131 Harbor Bay Parkway, Suite 250  
Alameda, CA 94502-6577  
(510) 567-670  
FAX (510) 337-9335

May 6, 2016

Ms. Paulette Satterly  
14601 Guadalupe Dr.  
Rancho Murieta, CA 95683  
(Sent via E-mail to:  
[lvsnooky@calweb.com](mailto:lvsnooky@calweb.com))

Ms. Paula Champion-Braig  
280 Mountain Blvd.  
Piedmont, CA 94611  
(Sent via E-mail to:  
[uschampion@aol.com](mailto:uschampion@aol.com))

Frank & Linda Champion  
9441 Laguna Lake Way  
Elk Grove, CA 95758

Ms. Debbie Buckley  
City of Paris Studios  
3516 Adeline Street,  
Oakland, CA 94608  
(Sent via E-mail to:  
[cityofparisstudios@gmail.com](mailto:cityofparisstudios@gmail.com))

Don Rostocil  
2200 Browning Street  
Berkeley, CA 94702

Michael Champion  
PO Box 489  
Moss Beach, CA 94038

Subject: Request for Well Destruction, Fuel Leak Case RO0000133 and GeoTracker Global ID T0600100379, City of Paris Cleaners, 3516 Adeline Street, Oakland, CA 94608

Dear Ladies and Gentlemen:

The public comment period for the subject site ended on April 23, 2016. The Alameda County Department of Environmental Health (ACDEH) did not receive any comments opposed to closure of the case.

Therefore, at this time it is appropriate to request the destruction of site wells, including both monitoring and unused water supply wells. Case closure will follow review of the associated well destruction report, inclusive of the documented disposal of any contaminated waste generated during the destruction process (requiring three signatures on the waste manifest form). Please be aware that non-contaminated construction debris not requiring manifested disposal is not included in this requirement.

### **TECHNICAL COMMENTS**

- 1. Monitoring Well Destruction and Waste Removal Activities** – As indicated above, at this time you are requested to decommission site monitoring wells, and unused water supply wells, and document the removal of any remaining investigation, remediation, and well destruction derived waste from the site. Please submit a report to document well destruction, and the removal and documented disposal of any remaining associated waste by the date identified below.

### **TECHNICAL REPORT REQUEST**

Please upload technical reports to the ACEH ftp site (Attention: Mark Detterman), and to the State Water Resources Control Board's Geotracker website, in accordance with the specified file naming convention below, according to the following schedule:

- **July 8, 2016** – Well Destruction Report (including Waste Disposal Documentation)  
File to be named RO454\_WELL\_DCM\_R\_yyyy-mm-dd

Online case files are available for review at the following website: <http://www.acgov.org/aceh/index.htm>.



Ms. Satterly, Ms. Champion-Braig, and Ms. Runyon  
RO0000133  
May 6, 2016, Page 2

Should you have any questions, please contact me at (510) 567--6876 or send me an electronic mail message at [mark.detterman@acgov.org](mailto:mark.detterman@acgov.org).

Sincerely,

Mark E. Detterman, PG, CEG  
Senior Hazardous Materials Specialist

Enclosures: Attachment 1 – Responsible Party (ies) Legal Requirements / Obligations  
Electronic Report Upload (ftp) Instructions

cc: Ellen Pyatt, Taber Consultants, 3911 W Capitol Avenue, West Sacramento, CA 95691 (Sent via email to: [EPyatt@taberconsultants.com](mailto:EPyatt@taberconsultants.com))

Dilan Roe, ACDEH, (sent via e-mail to [dilan.roe@acgov.org](mailto:dilan.roe@acgov.org))

Mark Detterman, ACDEH, (sent via electronic mail to [mark.detterman@acgov.org](mailto:mark.detterman@acgov.org))

Geotracker, Electronic File

## Attachment 1

### Responsible Party(ies) Legal Requirements / Obligations

#### REPORT REQUESTS

These reports are being requested pursuant to California Health and Safety Code Section 25296.10. 23 CCR Sections 2652 through 2654, and 2721 through 2728 outline the responsibilities of a responsible party in response to an unauthorized release from a petroleum UST system, and require your compliance with this request.

#### ELECTRONIC SUBMITTAL OF REPORTS

ACEH's Environmental Cleanup Oversight Programs (LOP and SLIC) require submission of reports in electronic form. The electronic copy replaces paper copies and is expected to be used for all public information requests, regulatory review, and compliance/enforcement activities. Instructions for submission of electronic documents to the Alameda County Environmental Cleanup Oversight Program FTP site are provided on the attached "Electronic Report Upload Instructions." Submission of reports to the Alameda County FTP site is an addition to existing requirements for electronic submittal of information to the State Water Resources Control Board (SWRCB) GeoTracker website. In September 2004, the SWRCB adopted regulations that require electronic submittal of information for all groundwater cleanup programs. For several years, responsible parties for cleanup of leaks from underground storage tanks (USTs) have been required to submit groundwater analytical data, surveyed locations of monitoring wells, and other data to the GeoTracker database over the Internet. Beginning July 1, 2005, these same reporting requirements were added to Spills, Leaks, Investigations, and Cleanup (SLIC) sites. Beginning July 1, 2005, electronic submittal of a complete copy of all reports for all sites is required in GeoTracker (in PDF format). Please visit the SWRCB website for more information on these requirements ([http://www.waterboards.ca.gov/water\\_issues/programs/ust/electronic\\_submittal/](http://www.waterboards.ca.gov/water_issues/programs/ust/electronic_submittal/)).

#### PERJURY STATEMENT

All work plans, technical reports, or technical documents submitted to ACEH must be accompanied by a cover letter from the responsible party that states, at a minimum, the following: "I declare, under penalty of perjury, that the information and/or recommendations contained in the attached document or report is true and correct to the best of my knowledge." This letter must be signed by an officer or legally authorized representative of your company. Please include a cover letter satisfying these requirements with all future reports and technical documents submitted for this fuel leak case.

#### PROFESSIONAL CERTIFICATION & CONCLUSIONS/RECOMMENDATIONS

The California Business and Professions Code (Sections 6735, 6835, and 7835.1) requires that work plans and technical or implementation reports containing geologic or engineering evaluations and/or judgments be performed under the direction of an appropriately registered or certified professional. For your submittal to be considered a valid technical report, you are to present site specific data, data interpretations, and recommendations prepared by an appropriately licensed professional and include the professional registration stamp, signature, and statement of professional certification. Please ensure all that all technical reports submitted for this fuel leak case meet this requirement.

#### UNDERGROUND STORAGE TANK CLEANUP FUND

Please note that delays in investigation, later reports, or enforcement actions may result in your becoming ineligible to receive grant money from the state's Underground Storage Tank Cleanup Fund (Senate Bill 2004) to reimburse you for the cost of cleanup.

#### AGENCY OVERSIGHT

If it appears as though significant delays are occurring or reports are not submitted as requested, we will consider referring your case to the Regional Board or other appropriate agency, including the County District Attorney, for possible enforcement actions. California Health and Safety Code, Section 25299.76 authorizes enforcement including administrative action or monetary penalties of up to \$10,000 per day for each day of violation.

<b>Alameda County Environmental Cleanup Oversight Programs (LOP and SLIC)</b>	<b>REVISION DATE:</b> May 15, 2014
	<b>ISSUE DATE:</b> July 5, 2005
	<b>PREVIOUS REVISIONS:</b> October 31, 2005; December 16, 2005; March 27, 2009; July 8, 2010, July 25, 2010
<b>SECTION:</b> Miscellaneous Administrative Topics & Procedures	<b>SUBJECT:</b> Electronic Report Upload (ftp) Instructions

The Alameda County Environmental Cleanup Oversight Programs (LOP and SLIC) require submission of all reports in electronic form to the county's ftp site. Paper copies of reports will no longer be accepted. The electronic copy replaces the paper copy and will be used for all public information requests, regulatory review, and compliance/enforcement activities.

## REQUIREMENTS

- **Please do not submit reports as attachments to electronic mail.**
- Entire report including cover letter must be submitted to the ftp site as **a single portable document format (PDF) with no password protection.**
- It is **preferable** that reports be converted to PDF format from their original format, (e.g., Microsoft Word) rather than scanned.
- **Signature pages and perjury statements must be included and have either original or electronic signature.**
- **Do not password protect the document.** Once indexed and inserted into the correct electronic case file, the document will be secured in compliance with the County's current security standards and a password. **Documents with password protection will not be accepted.**
- Each page in the PDF document should be rotated in the direction that will make it easiest to read on a computer monitor.
- Reports must be named and saved using the following naming convention:

RO#\_Report Name\_Year-Month-Date (e.g., RO#5555\_WorkPlan\_2005-06-14)

## Submission Instructions

- 1) Obtain User Name and Password
  - a) Contact the Alameda County Environmental Health Department to obtain a User Name and Password to upload files to the ftp site.
    - i) Send an e-mail to [deh.loptoxic@acgov.org](mailto:deh.loptoxic@acgov.org)
  - b) In the subject line of your request, be sure to include "**ftp PASSWORD REQUEST**" and in the body of your request, include the **Contact Information, Site Addresses**, and the **Case Numbers (RO# available in Geotracker) you will be posting for.**
- 2) Upload Files to the ftp Site
  - a) Using Internet Explorer (IE4+), go to <ftp://alcoftp1.acgov.org>
    - (i) Note: Netscape, Safari, and Firefox browsers will not open the FTP site as they are NOT being supported at this time.
  - b) Click on Page located on the Command bar on upper right side of window, and then scroll down to Open FTP Site in Windows Explorer.
  - c) Enter your User Name and Password. (Note: Both are Case Sensitive.)
  - d) Open "My Computer" on your computer and navigate to the file(s) you wish to upload to the ftp site.
  - e) With both "My Computer" and the ftp site open in separate windows, drag and drop the file(s) from "My Computer" to the ftp window.
- 3) Send E-mail Notifications to the Environmental Cleanup Oversight Programs
  - a) Send email to [deh.loptoxic@acgov.org](mailto:deh.loptoxic@acgov.org) notify us that you have placed a report on our ftp site.
  - b) Copy your Caseworker on the e-mail. Your Caseworker's e-mail address is the entire first name then a period and entire last name @acgov.org. (e.g., firstname.lastname@acgov.org)
  - c) The subject line of the e-mail must start with the RO# followed by **Report Upload**. (e.g., Subject: RO1234 Report Upload) If site is a new case without an RO#, use the street address instead.
  - d) If your document meets the above requirements and you follow the submission instructions, you will receive a notification by email indicating that your document was successfully uploaded to the ftp site.

**ATTACHMENT B**

Well Completion Reports WCR2017-000052, 53, 55, & 57





State of California  
**Well Completion Report**  
**WCR Form Submitted 01/09/2017**  
**WCR2017-000057**

Owner's Well Number W-IND Date Work Began \_\_\_\_\_ Date Work Ended 11/01/2016  
 Local Permit Agency Alameda County Public Works Agency, Water Resources Section  
 Secondary Permit Agency \_\_\_\_\_ Permit Number W2016-0463 Permit Date \_\_\_\_\_

Well Owner (must remain confidential pursuant to Water Code 13752)			
Name <u>Stephen Runyon</u>			
Mailing Address <u>3516 Adeline St</u>			
City <u>Oakland</u> State <u>CA</u> Zip <u>94608</u>			

Former Use	
Activity	<u>Destroy</u>
Former Use	<u>Water Supply</u>

Well Location			
Address <u>3516 Adeline ST</u>		APN <u>ALA-005-047802300</u>	
City <u>Oakland</u>	Zip <u>94608</u>	County <u>Alameda</u>	Township <u>01 S</u>
Latitude _____ N	Longitude _____ W	Range <u>04</u>	<u>W</u>
Dec. Lat. <u>37.8265570</u>	Dec. Long. <u>-122.2796189</u>	Section <u>22</u>	Baseline Meridian <u>Mount Diablo</u>
Vertical Datum _____	Horizontal Datum <u>WGS84</u>	Ground Surface Elevation _____	Elevation Accuracy _____
Location Accuracy _____	Location Determination Method _____	Elevation Determination Method _____	

Borehole Information	
Orientation <u>Vertical</u>	Specify _____
Drilling Method _____	Drilling Fluid _____
Total Depth of Boring _____	Feet
Total Depth of Completed Well _____	Feet

Water Level and Yield of Completed Well	
Depth to first water _____	(Feet below surface)
Depth to Static _____	
Water Level _____	(Feet) Date Measured _____
Estimated Yield* _____	Test Type _____
Test Length _____	Total Drawdown _____ (Feet)
*May not be representative of a well's long term yield.	

**Destruction Details:**  
 Pressure grout; remove upper portion of casing

**Other Observations:**

Borehole Specifications	
Depth from Surface Feet to Feet	Borehole Diameter (inches)

Certification Statement			
I, the undersigned, certify that this report is complete and accurate to the best of my knowledge and belief			
Name <u>DOULOS ENVIRONMENTAL INC</u>			
Person, Firm or Corporation			
<u>P O BOX 2559</u>	<u>ORANGEVALE</u>	<u>CA</u>	<u>95662</u>
Address	City	State	Zip
Signed _____	<u>01/09/2017</u>	<u>730042</u>	
C-57 Licensed Water Well Contractor	Date Signed	C-57 License Number	

**Attachments**

City of Paris Location & Site Maps.pdf - Location Map

DWR Use Only	
<b>Site Number / State Well Number</b>	

					N
--	--	--	--	--	---

Latitude Deg/Min/Sec

									W
--	--	--	--	--	--	--	--	--	---

Longitude Deg/Min/Sec

TRS:

APN:

State of California  
**Well Completion Report**  
**WCR Form Submitted 01/09/2017**  
**WCR2017-000055**

Owner's Well Number MW-3 Date Work Began \_\_\_\_\_ Date Work Ended 11/01/2016  
 Local Permit Agency Alameda County Public Works Agency, Water Resources Section  
 Secondary Permit Agency \_\_\_\_\_ Permit Number W2016-0462 Permit Date \_\_\_\_\_

Well Owner (must remain confidential pursuant to Water Code 13752)			
Name <u>Stephen Runyon</u>			
Mailing Address <u>3516 Adeline St</u>			
City <u>Oakland</u> State <u>CA</u> Zip <u>94608</u>			

Former Use	
Activity	<u>Destroy</u>
Former Use	<u>Monitoring</u>

Well Location			
Address <u>3516 Adeline ST</u>		APN <u>ALA-005-047802300</u>	
City <u>Oakland</u>	Zip <u>94608</u>	County <u>Alameda</u>	Township <u>01 S</u>
Latitude _____ N	Longitude _____ W	Range <u>04</u>	<u>W</u>
Dec. Lat. <u>37.8265570</u>	Dec. Long. <u>-122.2796189</u>	Section <u>22</u>	Baseline Meridian <u>Mount Diablo</u>
Vertical Datum _____	Horizontal Datum <u>WGS84</u>	Ground Surface Elevation _____	Elevation Accuracy _____
Location Accuracy _____	Location Determination Method _____	Elevation Determination Method _____	

Borehole Information	
Orientation <u>Vertical</u>	Specify _____
Drilling Method _____	Drilling Fluid _____
Total Depth of Boring _____	Feet
Total Depth of Completed Well _____	Feet

Water Level and Yield of Completed Well	
Depth to first water _____	(Feet below surface)
Depth to Static _____	
Water Level _____	(Feet) Date Measured _____
Estimated Yield* _____	Test Type _____
Test Length _____	Total Drawdown _____ (Feet)
*May not be representative of a well's long term yield.	

**Destruction Details:**  
 Pressure grout; remove upper portion of casing

**Other Observations:**

Borehole Specifications	
Depth from Surface Feet to Feet	Borehole Diameter (inches)

Certification Statement			
I, the undersigned, certify that this report is complete and accurate to the best of my knowledge and belief			
Name <u>DOULOS ENVIRONMENTAL INC</u>			
Person, Firm or Corporation			
<u>P O BOX 2559</u>	<u>ORANGEVALE</u>	<u>CA</u>	<u>95662</u>
Address	City	State	Zip
Signed _____	<u>01/09/2017</u>	<u>730042</u>	
C-57 Licensed Water Well Contractor	Date Signed	C-57 License Number	

**Attachments**

City of Paris Location & Site Maps.pdf - Location Map

DWR Use Only	
<div style="border: 1px solid black; width: 100%; height: 100%;"></div>	
<p><b>Site Number / State Well Number</b></p>	

					N
--	--	--	--	--	---

Latitude Deg/Min/Sec

						W
--	--	--	--	--	--	---

Longitude Deg/Min/Sec

TRS:

APN:



State of California  
**Well Completion Report**  
**WCR Form Submitted 01/09/2017**  
**WCR2017-000053**

Owner's Well Number MW-2 Date Work Began \_\_\_\_\_ Date Work Ended 11/01/2016  
 Local Permit Agency Alameda County Public Works Agency, Water Resources Section  
 Secondary Permit Agency \_\_\_\_\_ Permit Number W2016-0461 Permit Date \_\_\_\_\_

Well Owner (must remain confidential pursuant to Water Code 13752)			
Name	<u>Stephen Runyon</u>		
Mailing Address	<u>3516 Adeline St</u>		
City	<u>Oakland</u>	State	<u>CA</u> Zip <u>94608</u>

Former Use	
Activity	<u>Destroy</u>
Former Use	<u>Monitoring</u>

Well Location			
Address <u>3516 Adeline ST</u>		APN <u>ALA-005-047802300</u>	
City <u>Oakland</u>	Zip <u>94608</u>	County <u>Alameda</u>	Township <u>01 S</u>
Latitude _____ N	Longitude _____ W	Range <u>04</u>	<u>W</u>
Dec. Lat. <u>37.8265570</u>	Dec. Long. <u>-122.2796189</u>	Section <u>22</u>	Baseline Meridian <u>Mount Diablo</u>
Vertical Datum _____	Horizontal Datum <u>WGS84</u>	Ground Surface Elevation _____	Elevation Accuracy _____
Location Accuracy _____	Location Determination Method _____	Elevation Determination Method _____	

Borehole Information	
Orientation <u>Vertical</u>	Specify _____
Drilling Method _____	Drilling Fluid _____
Total Depth of Boring _____	Feet
Total Depth of Completed Well _____	Feet

Water Level and Yield of Completed Well	
Depth to first water _____	(Feet below surface)
Depth to Static _____	
Water Level _____	(Feet) Date Measured _____
Estimated Yield* _____	Test Type _____
Test Length _____	Total Drawdown _____ (Feet)
*May not be representative of a well's long term yield.	

**Destruction Details:**  
 Pressure grout; remove upper portion of casing

**Other Observations:**

Borehole Specifications	
Depth from Surface Feet to Feet	Borehole Diameter (inches)

Certification Statement			
I, the undersigned, certify that this report is complete and accurate to the best of my knowledge and belief			
Name <u>DOULOS ENVIRONMENTAL INC</u>			
Person, Firm or Corporation			
<u>P O BOX 2559</u>	<u>ORANGEVALE</u>	<u>CA</u>	<u>95662</u>
Address	City	State	Zip
Signed _____		<u>01/09/2017</u>	<u>730042</u>
C-57 Licensed Water Well Contractor		Date Signed	C-57 License Number

**Attachments**

City of Paris Location & Site Maps.pdf - Location Map

DWR Use Only	
Site Number / State Well Number	

					N
--	--	--	--	--	---

Latitude Deg/Min/Sec

									W
--	--	--	--	--	--	--	--	--	---

Longitude Deg/Min/Sec

TRS:

APN:

State of California  
**Well Completion Report**  
**WCR Form Submitted 01/09/2017**  
**WCR2017-000052**

Owner's Well Number MW-1 Date Work Began \_\_\_\_\_ Date Work Ended 11/01/2016  
 Local Permit Agency Alameda County Public Works Agency, Water Resources Section  
 Secondary Permit Agency \_\_\_\_\_ Permit Number W2016-0460 Permit Date \_\_\_\_\_

Well Owner (must remain confidential pursuant to Water Code 13752)			
Name <u>Stephen Runyon</u>			
Mailing Address <u>3516 Adeline Street</u>			
City <u>Oakland</u> State <u>CA</u> Zip <u>94608</u>			

Former Use	
Activity	<u>Destroy</u>
Former Use	<u>Monitoring</u>

Well Location			
Address <u>3516 Adeline</u>		APN <u>ALA-005-047802300</u>	
City <u>Oakland</u>	Zip <u>94608</u>	County <u>Alameda</u>	Township <u>01 S</u>
Latitude _____ N	Longitude _____ W	Range <u>04</u>	<u>W</u>
Dec. Lat. <u>37.8265570</u>	Dec. Long. <u>-122.2796189</u>	Section <u>22</u>	Baseline Meridian <u>Mount Diablo</u>
Vertical Datum _____	Horizontal Datum <u>WGS84</u>	Ground Surface Elevation _____	Elevation Accuracy _____
Location Accuracy _____	Location Determination Method _____	Elevation Determination Method _____	

Borehole Information	
Orientation <u>Vertical</u>	Specify _____
Drilling Method _____	Drilling Fluid _____
Total Depth of Boring _____	Feet
Total Depth of Completed Well _____	Feet

Water Level and Yield of Completed Well	
Depth to first water _____	(Feet below surface)
Depth to Static _____	
Water Level _____	(Feet) Date Measured _____
Estimated Yield* _____	Test Type _____
Test Length _____	Total Drawdown _____ (Feet)
*May not be representative of a well's long term yield.	

**Destruction Details:**  
 Pressure grout; remove upper portion of casing

**Other Observations:**

Borehole Specifications	
Depth from Surface Feet to Feet	Borehole Diameter (inches)

Certification Statement			
I, the undersigned, certify that this report is complete and accurate to the best of my knowledge and belief			
Name <u>DOULOS ENVIRONMENTAL INC</u>			
Person, Firm or Corporation			
<u>P O BOX 2559</u>	<u>ORANGEVALE</u>	<u>CA</u>	<u>95662</u>
Address	City	State	Zip
Signed _____	<u>01/09/2017</u>	<u>730042</u>	
C-57 Licensed Water Well Contractor	Date Signed	C-57 License Number	

**Attachments**

City of Paris Location & Site Maps.pdf - Location Map

DWR Use Only	
<div style="border: 1px solid black; width: 100%; height: 100%;"></div>	
<p><b>Site Number / State Well Number</b></p>	

					N
--	--	--	--	--	---

Latitude Deg/Min/Sec

									W
--	--	--	--	--	--	--	--	--	---

Longitude Deg/Min/Sec

TRS:

APN: