



**Kelly York**  
Project Manager

**Chevron Environmental  
Management Company  
Marketing Business Unit**  
6101 Bollinger Canyon Road  
San Ramon, CA 94583  
Tel (925) 790-6480  
Fax (925) 790-6772  
KYork@chevron.com

May 18, 2015

Mr. Mark Detterman  
Alameda County Environmental Health  
1131 Harbor Bay Parkway, Suite 250,  
Alameda, California 94502

**RECEIVED**

By Alameda County Environmental Health 11:55 am, May 27, 2015

Re: Well Destruction Report  
Former Chevron Service Station No. 9-9708  
5910 MacArthur Blvd  
Oakland, California  
Fuel Leak Case No. RO0000124

Dear Mr. Detterman:

Attached for your review is the *Well Destruction Report* for the above-referenced site. This document is submitted as required by the Alameda County Environmental Health Agency. I declare under penalty of perjury that to the best of my knowledge, the information and/or recommendations contained in the attached report are true, correct and appropriate.

Should you have any further questions, please do not hesitate to contact me at 925-790-6480.

Very truly yours,

A handwritten signature in blue ink that reads "Kelly York".

Kelly York,  
Project Manager



Mr. Mark Detterman  
Alameda County Environmental Health Agency  
1131 Harbor Bay Parkway, Ste. 250,  
Alameda, CA 94502

Subject:  
Well Destruction Report  
Former Chevron Service Station No. 9-9708  
5910 MacArthur Blvd  
Oakland, California  
*Fuel Leak Case No. RO0000124*

Dear Mr. Detterman:

On behalf of Chevron Environmental Management Company (CEMC), ARCADIS U.S., Inc. (ARCADIS) is submitting this report summarizing the activities related to the destruction of the wells at the former Chevron Service Station No. 9-9708, located in Oakland, California (Site; Figure 1), which consisted of six groundwater monitoring wells (Figure 2). Well destruction activities were conducted in accordance with the Alameda County Environmental Health Agency's (ACEHA's) *Notification of End of Public Participation and Request for Well Destruction* letter dated February 27, 2015 (Attachment A). Field activities were completed in accordance with the Alameda County Public Works Agency (ACPWA) Water Resources Well Permits W2015-0212 through W2015-0217 (Attachment B) under the supervision of ARCADIS staff.

## Background

The site is currently an active Valero branded service station located at 5910 MacArthur Boulevard in Oakland, California (Figure 1) on the southeast corner of MacArthur Boulevard and Seminary Avenue. The site is bounded to the southeast by a mixed first-story commercial and second-story residential building which shares an open parking lot, and to the east by a two-story residential apartment building. A vacant lot and commercial businesses are located west of the site across MacArthur Boulevard. Mills College is located to the north-northwest of the site across Seminary Avenue.

Current site features include a convenience store, three gasoline USTs, and two dispenser islands with associated canopies (Figure 2). With the exception of the

Imagine the result

ARCADIS U.S., Inc.  
320 Commerce  
Suite 200  
Irvine  
California, 92602  
Tel 714.730.9052  
Fax 714.730.9345  
[www.arcadis-us.com](http://www.arcadis-us.com)

ENVIRONMENT

Date:  
May 19, 2015

Contact:  
Toni DeMayo

Phone:  
714.508.2657

Email:  
Toni.DeMayo@  
arcadis-us.com

Our ref:  
B0060901.9708

commercial building, signage, and landscaping, the site is paved with asphalt or concrete for parking. There are no current plans to redevelop the site, and it is expected to remain an active service station in the future.

### **Permitting**

As mentioned above, ARCADIS obtained a well destruction permit for the groundwater monitoring wells (Table 1) from ACPWA (Attachment B). In addition, excavation and obstruction permits were obtained from the City of Oakland for offsite monitoring wells MW-4 through MW-6 (Attachment C).

### **Pre-field Activities**

As required by the Occupational Safety and Health Administration (OSHA) 29 Code of Federal Regulations (CFR) 1910.120 (Hazardous Waste Operations and Emergency Responses), ARCADIS updated the site-specific Health and Safety Plan to address the health and safety issues related to the field activities conducted at the Site.

The ACEHA was notified at least 72 hours prior to commencement of field activities (Attachment A). In addition, Underground Service Alert (USA) of Northern California was contacted to notify companies with public utilities in the area of the upcoming field activities.

### **Field Activities**

On April 20, 2015, Ground Penetrating Radar Systems, Inc., a private utility locating company, under the supervision of ARCADIS staff, conducted a survey of utilities in the vicinity of the wells to be destroyed.

On May 4, 2015, Cascade Drilling, Inc. (Cascade Drilling), under the supervision of ARCADIS staff, completed the well destructions. Well lids and rings were removed with hand tools prior to destruction, with the exception of monitoring well MW-4, where the well lid and ring were left in place until surface restoration could take place the following week. The approximate locations of the six destroyed wells are shown on Figure 2. The wells were destroyed by pressure grouting methods. The casing was filled with neat Portland cement with bentonite and 5 percent cement mixture from bottom to top using tremie methods. Then a grout manifold was attached to the casing and pressure was applied to the well casing for approximately 5 minutes. The

average pressure observed during pressure grouting was approximately 25 pounds per square inch (psi). The upper portion of polyvinyl chloride (PVC) casing extending to the bottom of each well box was then removed from the subsurface after grouting was completed. After pressure grouting and casing removal were performed, approximately 0.5 foot of concrete was placed in the former locations of the onsite wells (MW-1 through MW-3), flush with the ground surface. On May 6, 2015, the locations of offsite wells MW-5 and MW-6 were paved back with hot-patch asphalt to match existing conditions (approximately 4 inches of asphalt). On May 12, 2015 the well box for offsite well MW-4 was removed, and the concrete surrounding the well was restored.

**Waste Disposal**

No regulated waste was generated during the well destruction process. Clean concrete debris, well casings, and well box debris were properly disposed of by Cascade Drilling as commercial waste.

**Closing**

ARCADIS is submitting this report to document the destruction of wells at the Site. The well destruction activities were conducted in accordance with the ACEHA directive letter and applicable permits. Cascade Drilling will complete and submit the DWR 188 Well Completion Forms for the destroyed wells.

If you have any questions regarding site activities, please contact Toni DeMayo by phone at 714.508.2657 or by email at [Toni.DeMayo@arcadis-us.com](mailto:Toni.DeMayo@arcadis-us.com).

Sincerely,

ARCADIS U.S., Inc.



Toni DeMayo  
 Project Scientist



Melissa Blanchette, P.G.  
 Principal Geologist



Table:  
 Table 1 – Well Destruction Details

Figures:

Figure 1 – Site Location Map

Figure 2 – Site Plan

Attachments:

Attachment A – Alameda County Environmental Health Agency's (ACEHA's)  
*Notification of End of Public Participation and Request for Well Destruction* letter  
dated February 27, 2015

Attachment B – ACPWA Well Destruction Permits

Attachment C – City of Oakland Excavation and Obstruction Permits

Copies

Mrs. Kelly York, CEMC (STRATA)

JSR Enterprises, Inc. (Mr. Yoginder Sethi), Property Owner

**Table**

**Table 1. Monitoring Well Construction**  
**Chevron Environmental Management Company**  
**Former Chevron Service Station No. 9-9708**  
**5910 MacArthur Blvd, Oakland, California**

<b>Sample/ Well ID</b>	<b>Screen Interval (ft bgs)</b>	<b>TOC (ft MSL)</b>	<b>DTGW (ft bTOC)</b>	<b>DTB (ft bTOC)</b>
MW-1	10 - 20	97.52	12.02	20.00
MW-2	10 - 20	97.81	13.62	20.00
MW-3	10 - 20	98.78	12.21	20.00
MW-4	10 - 20	97.14	13.41	20.00
MW-5	10 - 20	95.71	12.01	20.00
MW-6	10 - 20	95.84	10.78	20.00

**Notes:**

ft bgs = Feet below ground surface

TOC = Top of Casing

ft MSL = Feet above mean sea level

DTGW = depth to groundwater, measured on June 5, 2014

bTOC = Below top of casing

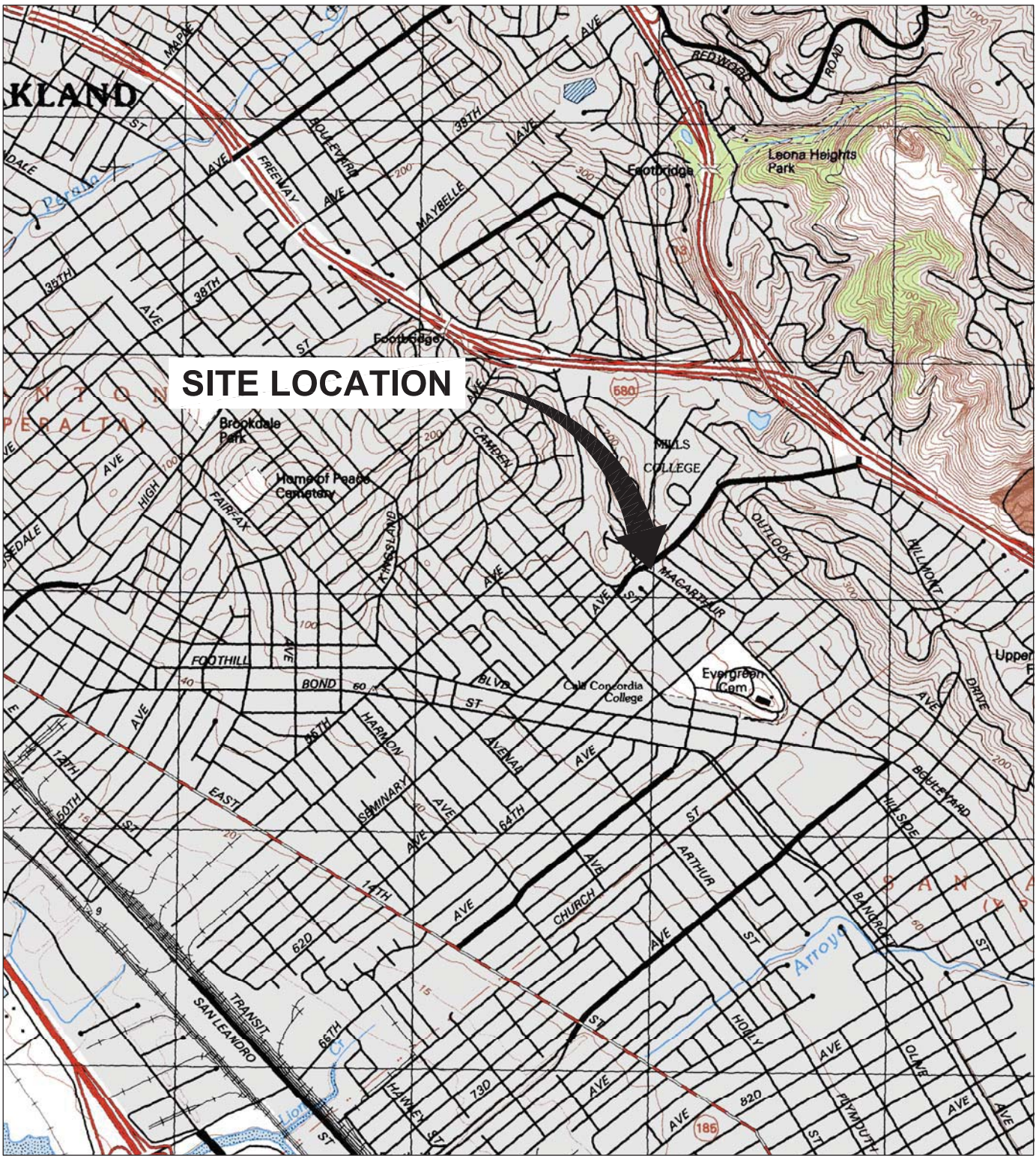
DTB = Depth to bottom

ARCADIS

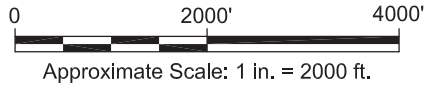
**Figures**



CITY:(SYRACUSE) DIV:(GROUP:ENV/IN4-DV) DB:(HOWES) LD:(Opt) PIC:(NA) PM:(B/WALL) TM:(Opt) LY:(Opt) OFF=REF  
 G:\ENV\CAD\STRACUSE\ACT\B006090\19708\0000\IND\DWG\6090\IND.dwg LAYOUT: 1 SAVED: 1/12/2012 8:12 AM ACADVER: 18.15 (LMS TECH) PAGESETUP: --- PLOTSTYLETABLE: PLTFULL.CTB PLOTTED: 1/12/2012 8:13 AM BY: HOWES, DAVID  
 XREFS: IMAGES: PROJECTNAME: CA\_Oakland\_East.tif CA\_Oakland\_East.tif



REFERENCE: BASE MAP USGS 7.5. MIN. TOPO. QUAD., OAKLAND EAST, CA, 1997.



FORMER CHEVRON SERVICE STATION NO. 9-9708  
 5910 MACARTHUR BOULEVARD, OAKLAND, CA

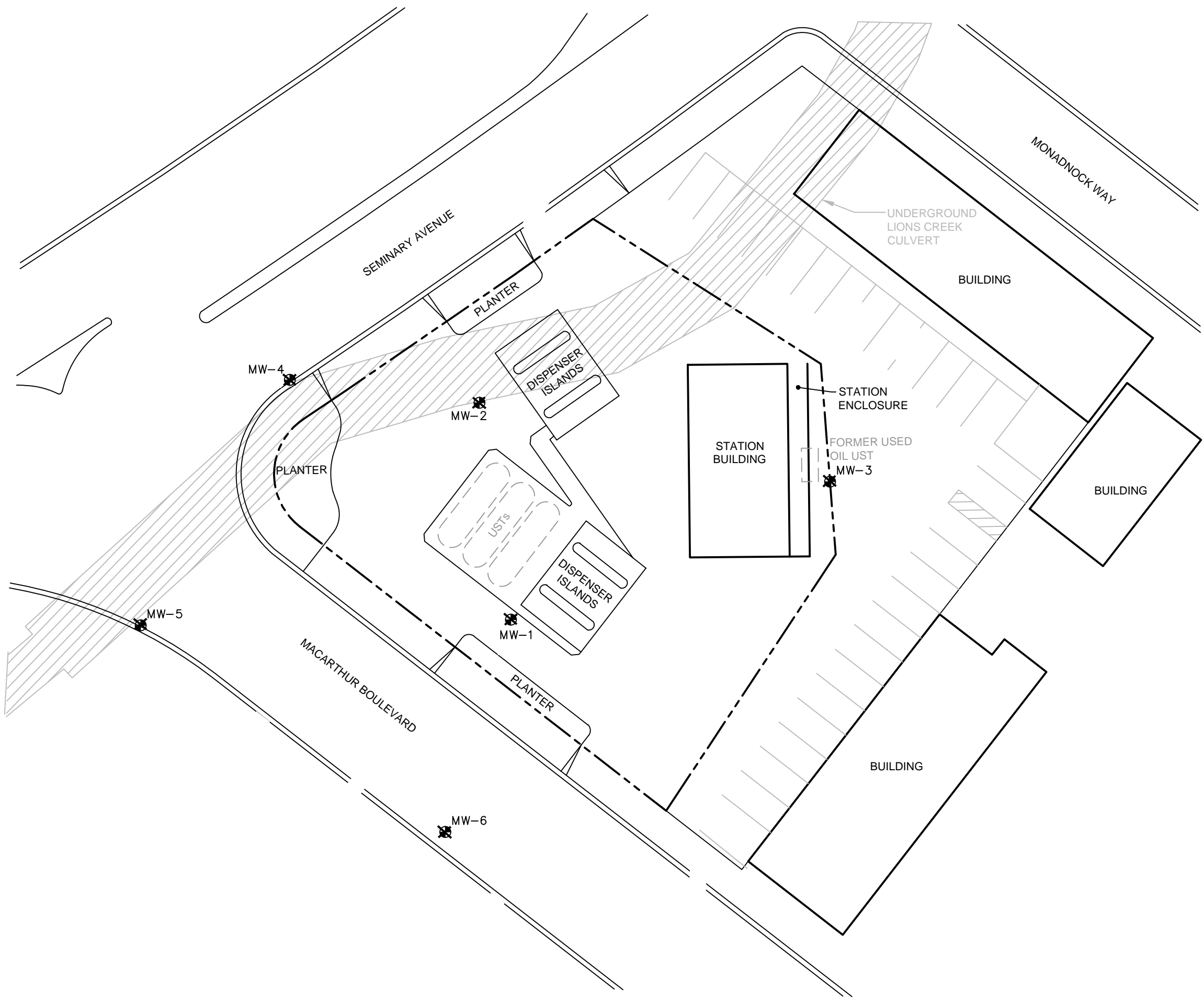
**SITE LOCATION MAP**



FIGURE  
**1**



CITY: SYRACUSE, NY DIV/GROUP: ENV/MDV DB: R. BASSETT PM: R. ANDRESEN TM: B. WALL TR: M. AL-JOHAR LTR: ONE-OFF-REF  
 G:\ENV\CAD\SYRACUSE\ACT\190609019708\00001\DWG\60901W01.dwg LAYOUT: 2 SAVED: 7/11/2014 12:06 PM ACADVER: 18.1S (LMS TECH) PAGES: 18 PAGES SETUP: --- PLOTSTYLETABLE: PLT\FULL.CTB PLOTTED: 7/21/2014 2:35 PM BY: SCHILLING, ADAM  
 XREFS: IMAGES: PROJECTNAME: ---

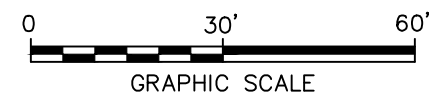


**LEGEND:**

- PROPERTY LINE
- ☒ DESTROYED MONITORING WELL
- (UST) UNDERGROUND STORAGE TANK

**NOTES:**

1. BASE MAP DIGITIZED FROM A PHOTOCOPY OF A DRAWING BY CONESTOGA-ROVER ASSOCIATES (CRA) TITLED "GROUNDWATER ELEVATION AND HYDROCARBON CONCENTRATION MAP", DATED JUNE 13, 2011, @ A SCALE OF 1" = 30'.
2. ALL LOCATIONS ARE APPROXIMATE.



FORMER CHEVRON SERVICE STATION 9-9708 5910 MACARTHUR BOULEVARD, OAKLAND, CA	
<b>SITE PLAN</b>	
	FIGURE <b>2</b>

ARCADIS

**Attachment A**

ACEHA Correspondence Dated  
February 27, 2015

**Detterman, Mark, Env. Health**

---

**From:** Detterman, Mark, Env. Health  
**Sent:** Friday, February 27, 2015 11:05 AM  
**To:** KYork@chevron.com  
**Cc:** Roe, Dilan, Env. Health; 'DeMayo, Toni'; Blanchette, Melissa  
**Subject:** Notification of End of Public Comment Period and Request for Well Destruction; Chevron 99708: 5910 MacArthur Blvd, Oakland, CA - Alameda Cty Case No. RO0000124; Global ID T0600102093

Ms. Kelly York  
Chevron Environmental Management Co.  
6101 Bollinger Canyon Rd.  
San Ramon, CA 94583  
(sent via electronic mail to [kyork@chevron.com](mailto:kyork@chevron.com))

Mr. Nissan and Carol Saidian Trust  
and Leon Zektser & et al.  
1310 Central Ave  
Alameda, CA 94501

JSR Enterprises, Inc.  
Address Unknown

**Subject:** Notification of End of Public Participation and Request for Well Destruction; Fuel Leak Case No. RO0000124 (Global ID # T0600102093), Chevron #9-9708, 5910 MacArthur Boulevard, Oakland, 94605

Dear Ladies and Gentlemen:

The 60-day public comment period for the subject site ended on February 22, 2015. No comments were received by Alameda County Environmental Health (ACEH). Thank you also for returning the *List of Landowners Form*.

Chevron is free to proceed with the destruction of all wells associated with the site (groundwater, vapor, and etc).

**TECHNICAL REPORT REQUEST**

Please upload technical reports to the ACEH ftp site (Attention: Mark Detterman), and to the State Water Resources Control Board's Geotracker website, in accordance with the specified file naming convention below, according to the following schedule:

- **May 15, 2015 – Well Destruction Report (including Waste Disposal Documentation)**  
File to be named RO124\_WELL\_DCM\_R\_yyyy-mm-dd

These reports are being requested pursuant to California Health and Safety Code Section 25296.10. 23 CCR Sections 2652 through 2654, and 2721 through 2728 outline the responsibilities of a responsible party in response to an unauthorized release from a petroleum UST system, and require your compliance with this request.

Online case files are available for review at the following website: <http://www.acgov.org/aceh/index.htm>.

Should you have questions, please let me know.

**Cc** Toni DeMayo, Arcadis US, Inc, 320 Commerce, Suite 200, Irvine, CA 92602  
(sent via electronic mail to [Toni.DeMayo@arcadis-us.com](mailto:Toni.DeMayo@arcadis-us.com))

Melissa Blanchette, Arcadis US, Inc, 320 Commerce, Suite 200, Irvine, CA 92602  
(sent via electronic mail to [Melissa.Blanchette@arcadis-us.com](mailto:Melissa.Blanchette@arcadis-us.com))

**Dilan Roe, ACEH, (sent via electronic mail to [dilan.roe@acgov.org](mailto:dilan.roe@acgov.org))**  
**Mark Detterman, ACEH, (sent via electronic mail to [mark.detterman@acgov.org](mailto:mark.detterman@acgov.org))**  
**Geotracker, Electronic File**

*Mark Detterman*  
*Senior Hazardous Materials Specialist, PG, CEG*  
*Alameda County Environmental Health*  
*1131 Harbor Bay Parkway*  
*Alameda, CA 94502*  
*Direct: 510.567.6876*  
*Fax: 510.337.9335*  
*Email: [mark.detterman@acgov.org](mailto:mark.detterman@acgov.org)*

*PDF copies of case files can be downloaded at:*


*<http://www.acgov.org/aceh/lop/ust.htm>*

ARCADIS

**Attachment B**

Alameda County Well  
Destruction Permit

# Alameda County Public Works Agency - Water Resources Well Permit



399 Elmhurst Street  
Hayward, CA 94544-1395  
Telephone: (510)670-6633 Fax:(510)782-1939

**Application Approved on: 03/16/2015 By jamesy**

**Permit Numbers: W2015-0212 to W2015-0217**  
**Permits Valid from 05/04/2015 to 05/05/2015**

**Application Id:** 1423002429671  
**Site Location:** 5910 MacArthur Blvd  
**Project Start Date:** 04/20/2015  
**Assigned Inspector:** Contact Steve Miller at (510) 670-5517 or stevem@acpwa.org  
**Extension Start Date:** 05/04/2015  
**Extension Count:** 2

**City of Project Site:** Oakland  
**Completion Date:** 04/20/2015  
**Extension End Date:** 05/05/2015  
**Extended By:** priest

**Applicant:** ARCADIS US - Stephen Ahlquist  
111 SW Columbia Ave, Suite 670, Portland, OR 97201  
**Property Owner:** Yoginder Sethi  
5977 Skyfam Drive, Castro Valley, CA 94552  
**Client:** Kelly York  
6101 Bollinger Canyon Rd, Room 5323, San Ramon, CA 94583  
**Contact:** Stephen Ahlquist

**Phone:** 503-220-8201 x1111  
**Phone:** --  
**Phone:** --  
**Phone:** 503-220-8201 x1111  
**Cell:** --

	<b>Total Due:</b>	\$2382.00
<b>Receipt Number: WR2015-0112</b>	<b>Total Amount Paid:</b>	\$2382.00
<b>Payer Name : ARCADIS US</b>	<b>Paid By: CHECK</b>	<b>PAID IN FULL</b>

**Works Requesting Permits:**

Well Destruction-Monitoring - 6 Wells  
Driller: Cascade Drilling, LP - Lic #: 938110 - Method: press

**Work Total: \$2382.00**

**Specifications**

Permit #	Issued Date	Expire Date	Owner Well Id	Hole Diam.	Casing Diam.	Seal Depth	Max. Depth	State Well #	Orig. Permit #	DWR #
W2015-0212	03/16/2015	07/19/2015	MW-1	8.00 in.	2.00 in.	8.00 ft	20.00 ft	2S/3W10D5	97302	Log Only
W2015-0213	03/16/2015	07/19/2015	MW-2	8.00 in.	2.00 in.	8.00 ft	20.00 ft	2S/3W10D6	97302	Log Only
W2015-0214	03/16/2015	07/19/2015	MW-3	8.00 in.	2.00 in.	8.00 ft	20.00 ft	2S/3W10D7	97302	Log Only
W2015-0215	03/16/2015	07/19/2015	MW-4	8.00 in.	2.00 in.	7.00 ft	20.00 ft	2S/3W10D	No Records	No Records
W2015-0216	03/16/2015	07/19/2015	MW-5	8.00 in.	2.00 in.	7.00 ft	20.00 ft	2S/3W10D	W01-2162	No Records
W2015-0217	03/16/2015	07/19/2015	MW-6	8.00 in.	2.00 in.	7.00 ft	20.00 ft	2S/3W10D	W01-2162	No Records

**Specific Work Permit Conditions**

1. Drilling Permit(s) can be voided/ cancelled only in writing. It is the applicant's responsibility to notify Alameda County Public Works Agency, Water Resources Section in writing for an extension or to cancel the drilling permit application. No drilling permit application(s) shall be extended beyond ninety (90) days from the original start date. Applicants may not cancel a drilling permit application after the completion date of the permit issued has passed.

2. Prior to any drilling activities, it shall be the applicant's responsibility to contact and coordinate an Underground Service Alert (USA), obtain encroachment permit(s), excavation permit(s) or any other permits or agreements required for that Federal, State, County or City, and follow all City or County Ordinances. No work shall begin until all the permits and requirements have been approved or obtained. It shall also be the applicants responsibilities to provide to the Cities or to Alameda County an Traffic Safety Plan for any lane closures or detours planned. No work shall begin until all the

## Alameda County Public Works Agency - Water Resources Well Permit

permits and requirements have been approved or obtained.

3. Compliance with the well-sealing specifications shall not exempt the well-sealing contractor from complying with appropriate State reporting-requirements related to well construction or destruction (Sections 13750 through 13755 (Division 7, Chapter 10, Article 3) of the California Water Code). Contractor must complete State DWR Form 188 and mail original to the Alameda County Public Works Agency, Water Resources Section, within 60 days. Include permit number and site map.
4. Applicant shall submit the copies of the approved encroachment permit to this office within 10 days.
5. Permittee shall assume entire responsibility for all activities and uses under this permit and shall indemnify, defend and save the Alameda County Public Works Agency, its officers, agents, and employees free and harmless from any and all expense, cost and liability in connection with or resulting from the exercise of this Permit including, but not limited to, property damage, personal injury and wrongful death.
6. Applicant shall contact assigned inspector listed on the top of the permit at least five (5) working days prior to starting, once the permit has been approved. Confirm the scheduled date(s) at least 24 hours prior to drilling.
7. Permittee, permittee's contractors, consultants or agents shall be responsible to assure that all material or waters generated during drilling, boring destruction, and/or other activities associated with this Permit will be safely handled, properly managed, and disposed of according to all applicable federal, state, and local statutes regulating such. In no case shall these materials and/or waters be allowed to enter, or potentially enter, on or off-site storm sewers, dry wells, or waterways or be allowed to move off the property where work is being completed.
8. Remove the Christy box or similar structure.

Destroy well by grouting neat cement with a tremie pipe or pressure grouting (25 psi for 5min.) to the bottom of the well and by filling with neat cement to three (3-5) feet below surface grade. Allow the sealing material to spill over the top of the casing to fill any annular space between casing and soil.

After the seal has set, backfill the remaining hole with concrete or compacted material to match existing conditions.

9. Remove the Christy box or similar structure. Pressure Grout with Cement (Less than 30 ft in depth). After the seal has set, backfill the remaining hole with concrete or compacted material to match existing.
  10. Copy of approved drilling permit must be on site at all times. Failure to present or show proof of the approved permit application on site shall result in a fine of \$500.00.
-



ARCADIS

**Attachment C**

City of Oakland Permits

Permits for which no major inspection has been approved within 180 days shall expire by limitation. No refund more than 180 days after expiration or final.



# CITY OF OAKLAND

250 FRANK H. OGAWA PLAZA ▪ 2ND FLOOR ▪ OAKLAND, CA 94612

Planning and Building Department  
www.oaklandnet.com

PH: 510-238-3891  
FAX: 510-238-2263  
TDD: 510-238-3254

**Permit No:** X1500790      Excavation      **Filed Date:** 4/8/2015

**Job Site:** 5910 MACARTHUR BLVD      **Schedule Inspection by calling:** 510-238-3444

**Parcel No:** 037A273702203

**District:**

**Project Description:** Abandon 2 (two) monitoring wells MW-5 & MW-6 south of MacArthur Bl. off Seminary. Alameda County documentation provided. Call PWA INSPECTION prior to start: 510-238-3651. 4th FLOOR.

TO ALLOW (3) MONITORING WELLS LOCATED AT THE CORNER OF SEMINARY & MACARTHUR BLVD.

**Related Permits:** ENMI14088 X1500791

	<u>Name</u>	<u>Applicant</u>	<u>Address</u>	<u>Phone</u>	<u>License #</u>
<b>Owner:</b>	SAIDIAN NISSAN & CAROL M TRS & ZEKTSER LEON & ETAL		1310 CENTRAL AVE ALAMEDA, CA		
<b>Contractor:</b>	CASCADE DRILLING L P	X	P O BOX 1184 WOODINVILLE, WA	(425) 485-8908	938110

**PERMIT DETAILS:** Building/Public Infrastructure/Excavation/NA

**General Information**

Excavation Type: Private Party      Special Paving Detail Required:      Tree Removal Involved:

Date Street Last Resurfaced:      Holiday Restriction (Nov 1 - Jan 1):

Worker's Compensation Company Name:      Limited Operation Area (7AM-9AM) And (4PM-6PM):

Worker's Compensation Policy #:

**Key Dates**

Approximate Start Date:  
Approximate End Date:

**TOTAL FEES TO BE PAID AT FILING: \$436.05**

Application Fee	\$71.00	Excavation - Private Party Type	\$309.00	Records Management Fee	\$36.10
Technology Enhancement Fee	\$19.95				

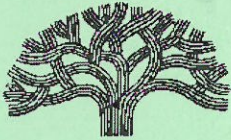
Plans Checked By \_\_\_\_\_ Date \_\_\_\_\_ Permit Issued By \_\_\_\_\_ Date \_\_\_\_\_

Finalized By \_\_\_\_\_ Date \_\_\_\_\_

FIELD COPY



Permits for which no major inspection has been approved within 180 days shall expire by limitation. No refund more than 180 days after expiration or final.



# CITY OF OAKLAND

250 FRANK H. OGAWA PLAZA ▪ 2ND FLOOR ▪ OAKLAND, CA 94612

Planning and Building Department  
www.oaklandnet.com

PH: 510-238-3891  
FAX: 510-238-2263  
TDD: 510-238-3254

Permit No: X1500791 Excavation

Filed Date: 4/8/2015

Job Site: 5910 MACARTHUR BLVD

Schedule Inspection by calling: 510-238-3444

Parcel No: 037A273702203

District:

Project Description: Abandon 1 (one) monitoring well MW-4 south of Seminary off Macarthur Bl. Alameda County documentation provided. Call PWA INSPECTION prior to start: 510-238-3651. 4th FLOOR.

TO ALLOW (3) MONITORING WELLS LOCATED AT THE CORNER OF SEMINARY & MACARTHUR BLVD.

Related Permits: X1500790 OB1500347

	<u>Name</u>	<u>Applicant</u>	<u>Address</u>	<u>Phone</u>	<u>License #</u>
Owner:	SAIDIAN NISSAN & CAROL M TRS & ZEKTSER LEON & ETAL		1310 CENTRAL AVE ALAMEDA, CA		
Contractor:	CASCADE DRILLING L P	X	P O BOX 1184 WOODINVILLE, WA	(425) 485-8908	938110

### PERMIT DETAILS: Building/Public Infrastructure/Excavation/NA

#### General Information

Excavation Type: Private Party	Special Paving Detail Required:	Tree Removal Involved:
Date Street Last Resurfaced:		Holiday Restriction (Nov 1 - Jan 1):
Worker's Compensation Company Name:		Limited Operation Area (7AM-9AM) And (4PM-6PM):
Worker's Compensation Policy #:		

#### Key Dates

Approximate Start Date:  
Approximate End Date:

### TOTAL FEES TO BE PAID AT FILING: \$436.05

Application Fee	\$71.00	Excavation - Private Party Type	\$309.00	Records Management Fee	\$36.10
Technology Enhancement Fee	\$19.95				

Plans Checked By \_\_\_\_\_ Date \_\_\_\_\_ Permit Issued By \_\_\_\_\_ Date \_\_\_\_\_

Finalized By \_\_\_\_\_ Date \_\_\_\_\_

FIELD COPY



# CITY OF OAKLAND

250 FRANK H. OGAWA PLAZA ▪ 2ND FLOOR ▪ OAKLAND, CA 94612

Planning and Building Department  
www.oaklandnet.com

PH: 510-238-3891  
FAX: 510-238-2263  
TDD: 510-238-3254

**Permit No:** OB1500347      Obstruction      **Filed Date:** 4/8/2015

**Job Site:** 5910 MACARTHUR BLVD      **Schedule Inspection by calling:** 510-238-3444

**Parcel No:** 037A273702203

**District:**

**Project Description:** RESERVE 4 PARKING SPACES AT THE CORNER OF SEMINARY & MACARTHUR RELATED TO ACTIVITY BELOW. ON THE FOLLOWING DATES:  
April 20, May 4 & May 6, 2015.  
NO IMPACT ON SIDEWALK OR TRAFFIC LANE ALLOWED.

Abandon 1 (one) monitoring well MW-4 south of Seminary off Macarthur Bl. Alameda County documentation provided. Call PWA INSPECTION prior to start: 510-238-3651. 4th FLOOR.

TO ALLOW (3) MONITORING WELLS LOCATED AT THE CORNER OF SEMINARY & MACARTHUR BLVD.

**Related Permits:** X1500791

	<u>Name</u>	<u>Applicant</u>	<u>Address</u>	<u>Phone</u>	<u>License #</u>
<b>Owner:</b>	SAIDIAN NISSAN & CAROL M TRS & ZEKTSER LEON & ETAL		1310 CENTRAL AVE ALAMEDA, CA		
<b>Contractor:</b>	CASCADE DRILLING L P	X	P O BOX 1184 WOODINVILLE, WA	(425) 485-8908	938110

<b>PERMIT DETAILS:</b> Building/Public Use/Activity/Obstructions			
<b>Work Information</b>			
Start Date:	04/20/2015	Obstruction Permit Type:	Short Term (Max 14 Days)
End Date:	05/06/2015	Number of Meters (Metered Area):	
		Length Of Obstruction (Unmetered Area):	100

**TOTAL FEES TO BE PAID AT FILING: \$0.00**

Plans Checked By \_\_\_\_\_ Date \_\_\_\_\_ Permit Issued By \_\_\_\_\_ Date \_\_\_\_\_

Finalized By \_\_\_\_\_ Date \_\_\_\_\_



Permit No: OB1500347

Parcel No: 037A273702203

Job Site: 5910 MACARTHUR BLVD

Page 2 of 2

**LICENSED CONTRACTOR'S DECLARATION**

I hereby affirm under penalty of perjury that I am licensed under provisions of Chapter 9 (commencing with Section 7000) of Division 3 of the Business and Professions Code, and my license is in full force and effect.

**CONSTRUCTION LENDING AGENCY DECLARATION**

I hereby affirm under penalty of perjury that there is a construction lending agency for the performance of the work for which this permit is issued (Section 8172, Civil Code).

Lender's Name \_\_\_\_\_

Branch Designation \_\_\_\_\_

Lender's Address \_\_\_\_\_

**WORKERS' COMPENSATION DECLARATION**

WARNING: FAILURE TO SECURE WORKERS' COMPENSATION COVERAGE IS UNLAWFUL, AND SHALL SUBJECT AN EMPLOYER TO CRIMINAL PENALTIES AND CIVIL FINES UP TO ONE HUNDRED THOUSAND DOLLARS (\$100,000), IN ADDITION TO THE COST OF COMPENSATION, DAMAGES AS PROVIDED FOR IN SECTION 3706 OF THE LABOR CODE, INTEREST, AND ATTORNEY'S FEES.

I hereby affirm under penalty of perjury one of the following declarations:

I have and will maintain a certificate of consent to self-insure for workers' compensation, issued by the Director of Industrial Relations as provided for by Section 3700 of the Labor Code, for the performance of the work for which this permit is issued.

I have and will maintain workers' compensation insurance, as required by Section 3700 of the Labor Code, for the performance of the work for which this permit is issued.

I certify that, in the performance of the work for which this permit is issued, I shall not employ any person in any manner so as to become subject to the workers' compensation laws of California, and agree that, if I should become subject to the workers' compensation provisions of Section 3700 of the Labor Code, I shall forthwith comply with those provisions.

**HAZARDOUS MATERIALS DECLARATION**

I hereby affirm that the intended occupancy  WILL  WILL NOT use, handle or store any hazardous, or acutely hazardous, materials. (Checking "WILL" acknowledges that Sections 25505, 25533, and 25534 of the Health and Safety Code, as well as filing instructions were made available to you).

I HEREBY CERTIFY THE FOLLOWING: That I have read this document; that the above information is correct; and that I have truthfully affirmed all applicable declarations contained in this document. I agree to comply with all city and county ordinances and state laws relating to building construction, and hereby authorize representatives of this city to enter upon the above-mentioned property for inspection purposes.

I hereby agree to save, defend, indemnify and keep harmless the City of Oakland and its officials, officers, employees, representatives, agents, and volunteers from all actions, claims, demands, litigation, or proceedings, including those for attorneys' fees, against the City in consequence of the granting of this permit or from the use or occupancy of the public right-of-way, public easement, or any sidewalk, street or sub-sidewalk or otherwise by virtue thereof, and will in all things strictly comply with the conditions under which this permit is granted I further certify that I am the owner of the property involved in this permit or that I am fully authorized by the owner to access the property and perform the work authorized by this permit.

Name \_\_\_\_\_

Signature \_\_\_\_\_

Contractor, or  Contractor's Agent Date

NOTICE: No activities related to the approved work, including storage/use of materials, is allowed within the public right-of-way without an encroachment permit. Dust control measures shall be used throughout all phases of construction.

STATE WATER RESOURCES CONTROL BOARD  
**GEOTRACKER ESI**

## UPLOADING A GEO\_REPORT FILE

**SUCCESS**

Your GEO\_REPORT file has been successfully submitted!

<b><u>Submittal Type:</u></b>	<b>GEO_REPORT</b>
<b><u>Report Title:</u></b>	<b>WELL DESTRUCTION REPORT</b>
<b><u>Report Type:</u></b>	<b>Well Destruction Report</b>
<b><u>Report Date:</u></b>	<b>5/18/2015</b>
<b><u>Facility Global ID:</u></b>	<b>T0600102093</b>
<b><u>Facility Name:</u></b>	<b>CHEVRON #9-9708</b>
<b><u>File Name:</u></b>	<b>99708 Well Destruction Report_05192015.pdf</b>
<b><u>Organization Name:</u></b>	<b>ARCADIS</b>
<b><u>Username:</u></b>	<b>ARCADISMT</b>
<b><u>IP Address:</u></b>	<b>72.37.248.45</b>
<b><u>Submittal Date/Time:</u></b>	<b>5/21/2015 7:19:43 AM</b>
<b><u>Confirmation Number:</u></b>	<b>6031333267</b>

Copyright © 2015 State of California