

C A M B R I A

PH

April 27, 2001

Susan Hugo  
Alameda County Health Care Services Agency  
1131 Harbor Bay Parkway, Suite 250  
Alameda, California 94502-6577

Re: **First Quarter 2001 Monitoring Report**  
Shell-branded Service Station  
999 San Pablo Avenue  
Albany, California  
Incident #98995143  
Cambria Project #243-0366-002



Dear Ms. Hugo:

On behalf of Equiva Services LLC, Cambria Environmental Technology, Inc. (Cambria) is submitting this groundwater monitoring report in accordance with the reporting requirements of 23 CCR 2652d.

#### **FIRST QUARTER 2001 ACTIVITIES**

**Groundwater Monitoring:** Blaine Tech Services, Inc. (Blaine) of San Jose, California gauged and sampled the site wells, calculated groundwater elevations, and compiled the analytical data. Cambria prepared a groundwater elevation contour map (Figure 1). Blaine's report, presenting the laboratory report and supporting field documents, is included as Attachment A.

#### **ANTICIPATED SECOND QUARTER 2001 ACTIVITIES**

**Groundwater Monitoring:** Blaine will gauge and sample selected site wells and tabulate the data. Cambria will prepare a monitoring report.

Oakland, CA  
San Ramon, CA  
Sonoma, CA

**Cambria  
Environmental  
Technology, Inc.**

1144 65th Street  
Suite B  
Oakland, CA 94608  
Tel (510) 420-0700  
Fax (510) 420-9170



**CLOSING**

We appreciate the opportunity to work with you on this project. Please call Jacquelyn Jones at (510) 420-3316 if you have any questions or comments.

Sincerely,  
**Cambria Environmental Technology, Inc**



*for: Stephan Bork*  
Troy A. Buggle  
Senior Staff Scientist

*Stephan A. Bork*  
Stephan A. Bork, C.E.G., C.H.G.  
Associate Hydrogeologist





Figure: 1 - Groundwater Elevation Contour Map

Attachment: A - Blaine Groundwater Monitoring Report and Field Notes

cc: Karen Petryna, Equiva Services LLC, P.O. Box 7869, Burbank, California 91510-7869

g:\albany 999sanpablo\qm\lq01qm.doc



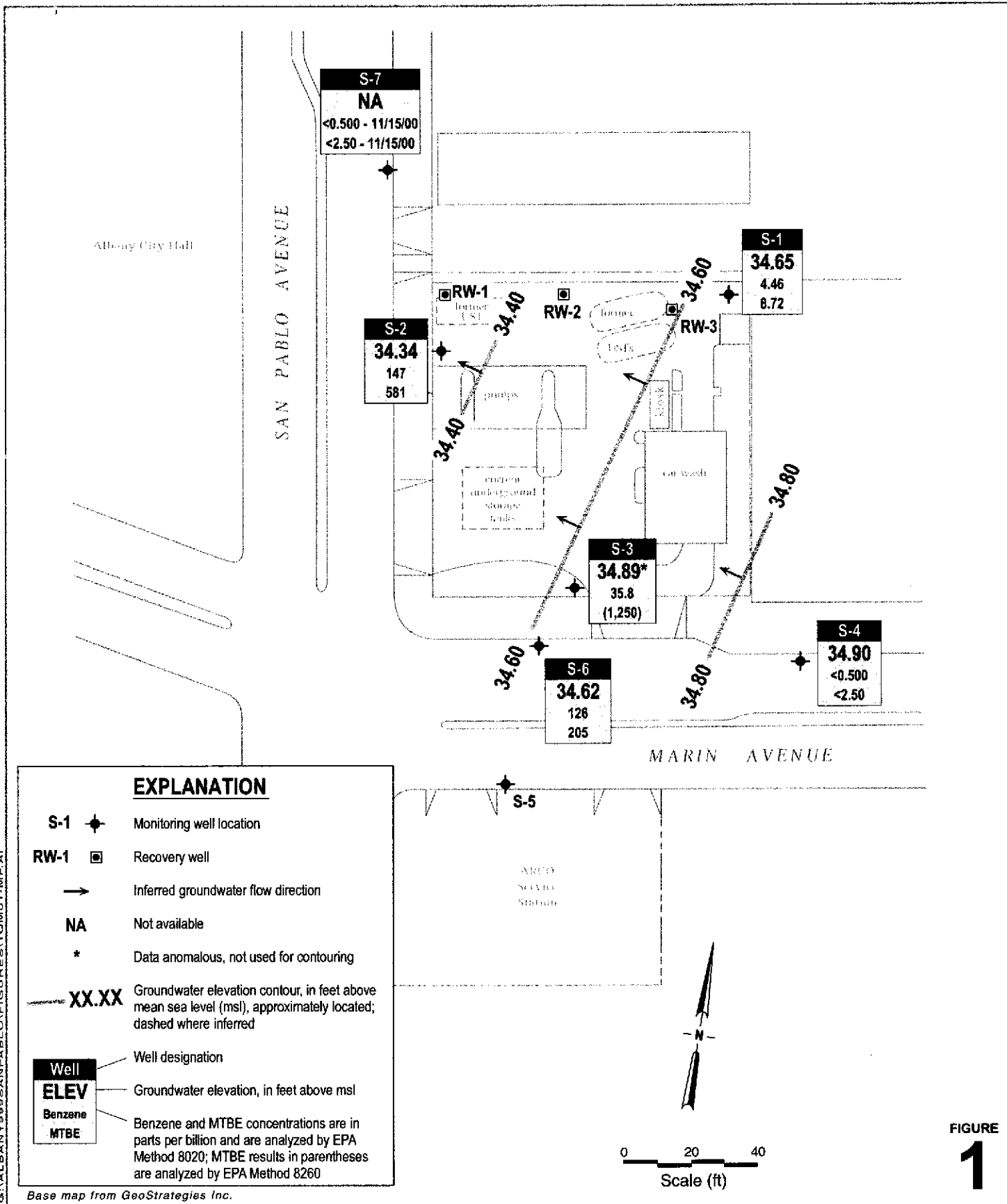


FIGURE 1

**Shell-branded Service Station**  
 999 San Pablo Avenue  
 Albany, California  
 Incident #98995143



CAMBRIA

**Groundwater Elevation Contour Map**

February 14, 2001




**ATTACHMENT A**  
**Blaine Groundwater Monitoring Report**  
**and Field Notes**





**BLAINE**  
TECH SERVICES INC.



1680 ROGERS AVENUE  
SAN JOSE, CA 95112-1105  
(408) 573-7771 FAX  
(408) 573-0555 PHONE  
CONTRACTOR'S LICENSE #746684  
[www.blainetech.com](http://www.blainetech.com)

March 6, 2001

Karen Petryna  
Equiva Services LLC  
P.O. Box 7869  
Burbank, CA 91510-7869

First Quarter 2001 Groundwater Monitoring at  
Shell-branded Service Station  
999 San Pablo Avenue  
Albany, CA

Monitoring performed on February 14, 2001

---

Groundwater Monitoring Report 010214-I-1

This report covers the routine monitoring of groundwater wells at this Shell-branded facility. In accordance with standard procedures that conform to Regional Water Quality Control Board requirements, routine field data collection includes depth to water, total well depth, thickness of any separate immiscible layer, water column volume, calculated purge volume (if applicable), elapsed evacuation time (if applicable), total volume of water removed (if applicable), and standard water parameter instrument readings. Sample material is collected, contained, stored, and transported to the laboratory in conformance with EPA standards. Purgewater (if applicable) is, likewise, collected and transported to the Martinez Refining Company.

Basic field information is presented alongside analytical values excerpted from the laboratory report in the cumulative table of **WELL CONCENTRATIONS**. The full analytical report for the most recent samples and the field data sheets are attached to this report.


At a minimum, Blaine Tech Services, Inc. field personnel are certified on completion of a forty hour Hazardous Materials and Emergency Response training course per 29 CFR 1910.120. Field personnel are also enrolled in annual eight hour refresher courses.



Blaine Tech Services, Inc. conducts sampling and documentation assignments of this type as an independent third party. In order to avoid compromising the objectivity necessary for the proper and disinterested performance of this work, Blaine Tech Services, Inc. concentrates on objective data collection and does not participate in the interpretation of analytical results, the definition of geological or hydrological conditions, the formulation of recommendations, or the marketing of remedial systems.

Please call if you have any questions.

Yours truly,

A handwritten signature in black ink, appearing to read "Deidre Kerwin", with a long horizontal flourish extending to the right.

Deidre Kerwin  
Operations Manager

DK/jt

attachments: Cumulative Table of WELL CONCENTRATIONS  
Certified Analytical Report  
Field Data Sheets

cc: Anni Kreml  
Cambria Environmental Technology, Inc.  
1144 65<sup>th</sup> Street, Suite C  
Oakland, CA 94608-2411



**WELL CONCENTRATIONS**  
**Shell-branded Service Station**  
**999 San Pablo Avenue**  
**Albany, CA**  
**Wic #204-0079-0109**

Well ID	Date	TPPH (ug/L)	B (ug/L)	T (ug/L)	E (ug/L)	X (ug/L)	MTBE 8020 (ug/L)	MTBE 8260 (ug/L)	TOB (MSL)	Depth to Water (ft.)	GW Elevation (MSL)	SPH Thickness (ft.)	DO Reading (ppm)
S-1	05/13/1991	1,500	20	2.6	86	74	NA	NA	42.73	8.24	34.49	NA	NA
S-1	08/23/1991	2,900	27	<2.5	75	18	NA	NA	42.73	8.37	34.36	NA	NA
S-1	11/07/1991	2,900	8	2.5	46	26	NA	NA	42.73	8.30	34.43	NA	NA
S-1	01/28/1992	2,000	11	<2.5	60	20	NA	NA	42.73	7.84	34.89	NA	NA
S-1	05/06/1992	1,200	5.5	<2.5	80	36	NA	NA	42.73	7.95	34.78	NA	NA
S-1	08/26/1992	2,000	9.4	<2.5	130	<2.5	NA	NA	42.73	8.24	34.49	NA	NA
S-1	10/28/1992	1,300	27	3.2	72	13	NA	NA	42.73	8.52	34.21	NA	NA
S-1	01/19/1993	1,500	13	3	29	31	NA	NA	42.73	6.54	36.19	NA	NA
S-1	04/29/1993	2,000	15	<2.5	82	<65	NA	NA	42.73	7.93	34.80	NA	NA
S-1	07/22/1993	620	1.1	4.2	3.5	13	NA	NA	42.73	8.09	34.64	NA	NA
S-1	10/21/1993	1,200	34	25	15	9.5	NA	NA	42.73	9.43	33.30	NA	NA
S-1	01/04/1994	860	<2.5	<2.5	5.7	5.3	NA	NA	42.73	8.25	34.48	NA	NA
S-1	04/13/1994	NA	NA	NA	NA	NA	NA	NA	42.73	8.02	34.71	NA	NA
S-1	07/25/1994	1,200	8.3	7.4	15	20	NA	NA	42.73	8.22	34.51	NA	NA
S-1	10/10/1994	NA	NA	NA	NA	NA	NA	NA	42.73	8.29	34.44	NA	NA
S-1	01/26/1995	1,000	12	0.6	12	420	NA	NA	42.73	6.88	35.85	NA	NA
S-1	04/21/1995	NA	NA	NA	NA	NA	NA	NA	42.73	7.66	35.08	NA	NA
S-1	07/28/1995	660	7.2	1	11	8.9	NA	NA	42.73	7.90	34.83	NA	4
S-1	10/31/1995	NA	NA	NA	NA	NA	NA	NA	42.73	7.72	35.01	NA	NA
S-1	01/10/1996	1,100	3.5	7	5.1	9.4	NA	NA	42.73	8.24	34.49	NA	7.4
S-1	04/25/1996	NA	NA	NA	NA	NA	NA	NA	42.73	7.74	34.99	NA	NA
S-1	07/23/1996	<50	<0.5	<0.5	<0.5	<0.5	<2.5	NA	42.73	7.92	34.81	NA	2.7
S-1	12/10/1996	NA	NA	NA	NA	NA	NA	NA	42.73	7.56	35.17	NA	0.6
S-1	02/20/1997	<50	<0.50	<0.50	<0.50	<0.50	<2.5	NA	42.73	7.95	34.78	NA	3
S-1	05/22/1997	NA	NA	NA	NA	NA	NA	NA	42.73	8.11	34.62	NA	0.5
S-1	08/22/1997	810	18	<2.0	5.1	4.4	18	NA	42.73	7.86	34.87	NA	3

**WELL CONCENTRATIONS**  
**Shell-branded Service Station**  
**999 San Pablo Avenue**  
**Albany, CA**  
**Wic #204-0079-0109**

Well ID	Date	TPPH (ug/L)	B (ug/L)	T (ug/L)	E (ug/L)	X (ug/L)	MTBE 8020 (ug/L)	MTBE 8260 (ug/L)	TOB (MSL)	Depth to Water (ft.)	GW Elevation (MSL)	SPH Thickness (ft.)	DO Reading (ppm)
---------	------	-------------	----------	----------	----------	----------	------------------	------------------	-----------	----------------------	--------------------	---------------------	------------------

S-1	11/03/1997	NA	NA	NA	NA	NA	NA	NA	42.73	8.35	34.38	NA	1.1
S-1	02/20/1998	<50	<0.50	<0.50	<0.50	<0.50	<2.5	NA	42.73	6.09	36.64	NA	2.9
S-1	05/18/1998	NA	NA	NA	NA	NA	NA	NA	42.73	7.69	35.04	NA	1.1
S-1	08/20/1998	390	6.7	<0.50	0.64	<0.50	14	NA	42.73	8.20	34.53	NA	1.9
S-1	11/06/1998	NA	NA	NA	NA	NA	NA	NA	42.73	8.23	34.50	NA	NA
S-1	02/16/1999	<50	<0.50	<0.50	<0.50	<0.50	<2.5	NA	42.73	7.47	35.26	NA	1.5
S-1	05/28/1999	NA	NA	NA	NA	NA	NA	NA	42.73	7.60	35.13	NA	1.3
S-1	08/24/1999	72.4	<0.50	<0.50	<0.50	<0.50	<2.50	NA	42.73	7.95	34.78	NA	1.4
S-1	11/16/1999	NA	NA	NA	NA	NA	NA	NA	42.73	7.87	34.86	NA	1.3
S-1	02/02/2000	<50.0	<0.50	<0.50	<0.50	<0.50	<5.00	NA	42.73	7.26	35.47	NA	1.4
S-1	05/09/2000	NA	NA	NA	NA	NA	NA	NA	42.73	8.13	34.60	NA	1.0
S-1	08/03/2000	209	6.42	<0.50	<0.50	<0.50	<2.50	NA	42.73	8.12	34.61	NA	1.4
S-1	11/15/2000	NA	NA	NA	NA	NA	NA	NA	42.73	8.06	34.67	NA	1.0
S-1	02/14/2001	179	4.46	<0.50	<0.50	<0.50	8.72	NA	42.73	8.08	34.65	NA	1.1

S-2	05/13/1991	23,000	3,900	230	1,100	3,200	NA	NA	40.73	8.50	32.23	NA	NA
S-2	08/23/1991	23,000	4,400	260	1,900	2,400	NA	NA	40.73	8.80	31.93	NA	NA
S-2	11/07/1991	40,000	4,000	160	1,020	3,400	NA	NA	40.73	8.61	32.12	NA	NA
S-2	01/28/1992	22,000	1,600	70	420	1,700	NA	NA	40.73	7.80	32.93	NA	NA
S-2	05/06/1992	20,000	2,600	110	860	1,900	NA	NA	40.73	8.10	32.63	NA	NA
S-2	08/26/1992	42,000	5,000	160	1,100	3,500	NA	NA	40.73	8.37	32.36	NA	NA
S-2	10/28/1992	34,000	4,800	330	1,600	2,900	NA	NA	40.73	8.64	32.09	NA	NA
S-2	01/19/1993	20,000	2,300	370	660	1,300	NA	NA	40.73	5.82	34.91	NA	NA
S-2	04/29/1993	40,000	2,000	67	900	1,900	NA	NA	40.73	7.70	33.03	NA	NA
S-2	07/22/1993	22,000	3,000	120	1,000	1,600	NA	NA	40.73	8.38	32.35	NA	NA
S-2 (D)	07/22/1993	17,000	3,000	110	1,000	1,500	NA	NA	40.73	8.38	32.35	NA	NA

**WELL CONCENTRATIONS**  
**Shell-branded Service Station**  
**999 San Pablo Avenue**  
**Albany, CA**  
**Wic #204-0079-0109**

Well ID	Date	TPPH (ug/L)	B (ug/L)	T (ug/L)	E (ug/L)	X (ug/L)	MTBE 8020 (ug/L)	MTBE 8260 (ug/L)	TOB (MSL)	Depth to Water (ft.)	GW Elevation (MSL)	SPH Thickness (ft.)	DO Reading (ppm)
S-2	10/21/1993	14,000	2,800	74	870	1,100	NA	NA	40.73	8.58	32.15	NA	NA
S-2 (D)	10/21/1993	13,000	3,200	53	960	820	NA	NA	40.73	8.58	32.15	NA	NA
S-2	01/04/1994	21,000	2,100	67	990	770	NA	NA	40.73	7.70	33.03	NA	NA
S-2 (D)	01/04/1994	22,000	2,000	64	910	750	NA	NA	40.73	7.70	33.03	NA	NA
S-2	04/13/1994	NA	NA	NA	NA	NA	NA	NA	40.73	7.62	33.11	NA	NA
S-2	07/25/1994	43,000	2,600	490	990	1,300	NA	NA	40.73	7.86	32.87	NA	NA
S-2	10/10/1994	NA	NA	NA	NA	NA	NA	NA	40.73	8.12	32.61	NA	NA
S-2	01/26/1995	21,000	790	12	290	570	NA	NA	40.73	6.38	34.35	NA	5.5
S-2	04/21/1995	NA	NA	NA	NA	NA	NA	NA	40.73	7.01	33.72	NA	NA
S-2	07/28/1995	14,000	2,400	360	960	370	NA	NA	40.73	7.82	32.91	NA	4
S-2	10/31/1995	NA	NA	NA	NA	NA	NA	NA	40.73	7.57	33.16	NA	NA
S-2	01/10/1996	17,000	1,400	<50	480	170	NA	NA	40.73	8.13	32.60	NA	7.2
S-2	04/25/1996	NA	NA	NA	NA	NA	NA	NA	40.73	7.72	33.01	NA	NA
S-2	07/23/1996	16,000	2,700	69	1,100	110	9,500	NA	40.73	8.10	32.63	NA	2.2
S-2 (D)	07/23/1996	11,000	2,600	68	1,000	96	10,000	11,000	40.73	8.10	32.63	NA	2.2
S-2	12/10/1996	NA	NA	NA	NA	NA	NA	NA	40.73	8.57	32.16	NA	0.5
S-2	02/20/1997	10,000	500	<10	90	130	6,400	NA	40.73	8.15	32.58	NA	4
S-2	05/22/1997	NA	NA	NA	NA	NA	NA	NA	40.73	8.79	31.94	NA	1.1
S-2	08/22/1997	23,000	1,300	65	740	290	4,500	NA	40.73	8.05	32.68	NA	3.2
S-2 (D)	08/22/1997	20,000	1,200	<100	630	250	3,900	NA	40.73	8.05	32.68	NA	3.2
S-2	11/03/1997	NA	NA	NA	NA	NA	NA	NA	40.73	8.75	31.98	NA	1.2
S-2	02/20/1998	450	28	1.3	7.4	12	35	NA	40.73	6.34	34.39	NA	0.4
S-2	05/18/1998	NA	NA	NA	NA	NA	NA	NA	40.73	7.95	32.78	NA	0.8
S-2	08/20/1998	22,000	290	44	420	410	7,300	NA	40.73	7.73	33.00	NA	1.9
S-2	11/06/1998	NA	NA	NA	NA	NA	NA	NA	40.73	8.47	32.26	NA	NA
S-2	02/16/1999	27,000	200	<200	770	840	5,400	NA	40.73	7.24	33.49	NA	1.4

**WELL CONCENTRATIONS**  
**Shell-branded Service Station**  
**999 San Pablo Avenue**  
**Albany, CA**  
**Wic #204-0079-0109**

Well ID	Date	TPPH (ug/L)	B (ug/L)	T (ug/L)	E (ug/L)	X (ug/L)	MTBE 8020 (ug/L)	MTBE 8260 (ug/L)	TOB (MSL)	Depth to Water (ft.)	GW Elevation (MSL)	SPH Thickness (ft.)	DO Reading (ppm)
---------	------	-------------	----------	----------	----------	----------	------------------	------------------	-----------	----------------------	--------------------	---------------------	------------------

S-2	05/28/1999	NA	NA	NA	NA	NA	NA	NA	40.73	7.82	32.91	NA	1.3
S-2	08/24/1999	13,400	196	<25.0	439	113	597	NA	40.73	8.61	32.12	NA	1.2
S-2	11/16/1999	NA	NA	NA	NA	NA	NA	NA	40.73	8.17	32.56	NA	1.1
S-2	02/02/2000	7,850	176	88.0	134	111	540	NA	40.73	7.57	33.16	NA	1.2
S-2	05/09/2000	NA	NA	NA	NA	NA	NA	NA	40.73	7.94	32.79	NA	1.3
S-2	08/03/2000	35,000	255	122	842	224	905	726e	40.73	8.07	32.66	NA	1.1
S-2	11/15/2000	NA	NA	NA	NA	NA	NA	NA	40.73	8.13	32.60	NA	1.3
S-2	02/14/2001	13,000	147	<25.0	309	54.4	581	NA	40.73	6.39	34.34	NA	1.4

S-3	05/13/1991	3,300	30	3.6	26	13	NA	NA	41.46	7.90	33.56	NA	NA
S-3	08/23/1991	2,000	25	4	9.3	4.5	NA	NA	41.46	8.14	33.32	NA	NA
S-3	11/07/1991	4,000	20	3.9	5	4.9	NA	NA	41.46	7.91	33.55	NA	NA
S-3	01/28/1992	2,100	21	7.6	6.7	15	NA	NA	41.46	7.53	33.93	NA	NA
S-3 (D)	01/28/1992	2,100	18	6.1	7.1	14	NA	NA	41.46	7.53	33.93	NA	NA
S-3	05/06/1992	6,600	38	51	45	65	NA	NA	41.46	7.55	33.91	NA	NA
S-3	08/26/1992	5,800	18	12	29	60	NA	NA	41.46	7.53	33.93	NA	NA
S-3	10/28/1992	3,000	55	11	16	32	NA	NA	41.46	7.95	33.51	NA	NA
S-3	01/19/1993	3,100	<5	5.1	11	16	NA	NA	41.46	6.12	35.34	NA	NA
S-3	04/29/1993	3,000	31	22	<5	14	NA	NA	41.46	7.27	34.19	NA	NA
S-3	07/22/1993	2,600	3.1	43	23	53	NA	NA	41.46	7.62	33.84	NA	NA
S-3	10/21/1993	2,500	73	14	16	32	NA	NA	41.46	7.81	33.65	NA	NA
S-3	01/04/1994	4,800	13	21	<12.5	33	NA	NA	41.46	7.49	33.97	NA	NA
S-3	04/13/1994	NA	NA	NA	NA	NA	NA	NA	41.46	7.32	34.14	NA	NA
S-3	07/25/1994	2,600	6.1	4	3.8	12	NA	NA	41.46	7.66	33.80	NA	NA
S-3	10/10/1994	NA	NA	NA	NA	NA	NA	NA	41.46	7.49	33.97	NA	NA
S-3	01/26/1995	3,600	30	6.8	5.6	19	NA	NA	41.46	6.50	34.96	NA	NA



**WELL CONCENTRATIONS**  
**Shell-branded Service Station**  
**999 San Pablo Avenue**  
**Albany, CA**  
**Wic #204-0079-0109**

Well ID	Date	TPPH (ug/L)	B (ug/L)	T (ug/L)	E (ug/L)	X (ug/L)	MTBE 8020 (ug/L)	MTBE 8260 (ug/L)	TOB (MSL)	Depth to Water (ft.)	GW Elevation (MSL)	SPH Thickness (ft.)	DO Reading (ppm)
S-3 (D)	01/26/1995	2,200	9.9	15	14	22	NA	NA	41.46	6.50	34.96	NA	NA
S-3	04/21/1995	NA	NA	NA	NA	NA	NA	NA	41.46	6.79	34.67	NA	NA
S-3	07/28/1995	3,700	27	9.3	20	34	NA	NA	41.46	7.28	34.18	NA	4
S-3	10/31/1995	NA	NA	NA	NA	NA	NA	NA	41.46	6.74	34.72	NA	NA
S-3	01/10/1996	4,000	10	<0.5	13	28	NA	NA	41.46	7.48	33.98	NA	6.1
S-3	04/25/1996	NA	NA	NA	NA	NA	NA	NA	41.46	6.90	34.56	NA	NA
S-3	07/23/1996	2,100	20	<0.5	<0.5	<0.5	<25	NA	41.46	7.04	34.42	NA	2.1
S-3	12/10/1996	NA	NA	NA	NA	NA	NA	NA	41.46	7.96	33.50	NA	0.7
S-3	02/20/1997	3,500	83	<5.0	18	16	130	NA	41.46	7.44	34.02	NA	3
S-3 (D)	02/20/1997	3,000	69	<5.0	14	12	70	NA	41.46	7.44	34.02	NA	3
S-3	05/22/1997	NA	NA	NA	NA	NA	NA	NA	41.46	7.13	34.33	NA	0.6
S-3	08/22/1997	4,700	60	12	19	21	40	NA	41.46	6.81	34.65	NA	2.9
S-3	11/03/1997	NA	NA	NA	NA	NA	NA	NA	41.46	7.40	34.06	NA	0.9
S-3	02/20/1998	3,400	<10	<10	14	18	85	NA	41.46	6.55	34.91	NA	0.8
S-3 (D)	02/20/1998	3,100	8.6	7.8	12	16	57	NA	41.46	6.55	34.91	NA	0.8
S-3	05/18/1998	NA	NA	NA	NA	NA	NA	NA	41.46	6.81	34.65	NA	0.7
S-3	08/20/1998	4,400	67	23	9.8	22	240	NA	41.46	6.98	34.48	NA	2.2
S-3	11/06/1998	NA	NA	NA	NA	NA	NA	NA	41.46	6.96	34.50	NA	NA
S-3	02/16/1999	2,000	6.9	6.2	3.7	4.8	47	NA	41.46	6.93	34.53	NA	2.0
S-3	05/28/1999	NA	NA	NA	NA	NA	NA	NA	41.46	6.74	34.72	NA	1.8
S-3	08/24/1999	4,170	54.8	14.2	6.65	13.7	43.4	NA	41.46	9.05	32.41	NA	1.9
S-3	11/16/1999	NA	NA	NA	NA	NA	NA	NA	41.46	7.09	34.37	NA	1.6
S-3	02/02/2000	2,410	133	112	24.9	104	46.0	NA	41.46	6.59	34.87	NA	1.9
S-3	05/09/2000	NA	NA	NA	NA	NA	NA	NA	41.46	7.13	34.33	NA	1.9
S-3	08/03/2000	3,890	17.2	21.9	<10.0	<10.0	166	NA	41.46	6.82	34.64	NA	1.8
S-3	11/15/2000	NA	NA	NA	NA	NA	NA	NA	41.46	6.98	34.48	NA	1.6

**WELL CONCENTRATIONS**  
**Shell-branded Service Station**  
**999 San Pablo Avenue**  
**Albany, CA**  
**Wic #204-0079-0109**

Well ID	Date	TPPH (ug/L)	B (ug/L)	T (ug/L)	E (ug/L)	X (ug/L)	MTBE 8020 (ug/L)	MTBE 8260 (ug/L)	TOB (MSL)	Depth to Water (ft.)	GW Elevation (MSL)	SPH Thickness (ft.)	DO Reading (ppm)
---------	------	-------------	----------	----------	----------	----------	------------------	------------------	-----------	----------------------	--------------------	---------------------	------------------

S-3	02/14/2001	2,800	35.8	5.57	3.83	2.94	1,070	1,250	41.46	6.57	34.89	NA	1.1
S-4	05/13/1991	<50	<0.5	<0.5	<0.5	<0.5	NA	NA	41.10	7.44	33.66	NA	NA
S-4	08/23/1991	<50	<0.5	<0.5	<0.5	<0.5	NA	NA	41.10	8.32	32.78	NA	NA
S-4	11/07/1991	260	<0.5	<0.5	<0.5	<0.5	NA	NA	41.10	8.32	32.78	NA	NA
S-4	01/28/1992	110c	<0.5	<0.5	<0.5	<0.5	NA	NA	41.10	7.40	33.70	NA	NA
S-4	05/06/1992	54	<0.5	<0.5	<0.5	<0.5	NA	NA	41.10	7.21	33.89	NA	NA
S-4	08/26/1992	67	<0.5	<0.5	<0.5	<0.5	NA	NA	41.10	8.13	32.97	NA	NA
S-4	10/28/1992	<50	<0.5	<0.5	<0.5	<0.5	NA	NA	41.10	8.73	32.37	NA	NA
S-4	01/19/1993	86	1.2	0.7	2.7	15	NA	NA	41.10	5.86	35.24	NA	NA
S-4	04/29/1993	<50	<0.5	<0.5	<0.5	<0.5	NA	NA	41.10	7.02	34.08	NA	NA
S-4 (D)	04/29/1993	<50	<0.5	<0.5	<0.5	<0.5	NA	NA	41.10	7.02	34.08	NA	NA
S-4	07/22/1993	<50	<0.5	<0.5	<0.5	<0.5	NA	NA	41.10	7.76	33.34	NA	NA
S-4	10/21/1993	<50	<0.5	<0.5	<0.5	<0.5	NA	NA	41.10	8.53	32.57	NA	NA
S-4	01/04/1994	<50	<0.5	<0.5	<0.5	<0.5	NA	NA	41.10	7.92	33.18	NA	NA
S-4	04/13/1994	NA	NA	NA	NA	NA	NA	NA	41.10	7.71	33.39	NA	NA
S-4	07/25/1994	NA	NA	NA	NA	NA	NA	NA	41.10	7.82	33.28	NA	NA
S-4	10/10/1994	NA	NA	NA	NA	NA	NA	NA	41.10	8.15	32.95	NA	NA
S-4	01/26/1995	<50	<0.5	<0.5	<0.5	<0.5	NA	NA	41.10	5.73	35.37	NA	NA
S-4	04/21/1995	NA	NA	NA	NA	NA	NA	NA	41.10	6.26	34.84	NA	NA
S-4	07/28/1995	NA	NA	NA	NA	NA	NA	NA	41.10	7.80	33.30	NA	NA
S-4	10/31/1995	NA	NA	NA	NA	NA	NA	NA	41.10	8.45	32.65	NA	NA
S-4	01/10/1996	<50	1	2.8	<0.5	2.1	NA	NA	41.10	8.26	32.84	NA	2.8
S-4	04/25/1996	NA	NA	NA	NA	NA	NA	NA	41.10	7.14	33.96	NA	NA
S-4	07/23/1996	<50	<0.5	<0.5	<0.5	<0.5	<2.5	NA	41.10	8.18	32.92	NA	3.8
S-4	12/10/1996	NA	NA	NA	NA	NA	NA	NA	41.10	7.04	34.06	NA	3.9

**WELL CONCENTRATIONS**  
**Shell-branded Service Station**  
**999 San Pablo Avenue**  
**Albany, CA**  
**Wic #204-0079-0109**

Well ID	Date	TPPH (ug/L)	B (ug/L)	T (ug/L)	E (ug/L)	X (ug/L)	MTBE 8020 (ug/L)	MTBE 8260 (ug/L)	TOB (MSL)	Depth to Water (ft.)	GW Elevation (MSL)	SPH Thickness (ft.)	DO Reading (ppm)
---------	------	----------------	-------------	-------------	-------------	-------------	------------------------	------------------------	--------------	----------------------------	--------------------------	---------------------------	------------------------

S-4	02/20/1997	<50	<0.50	<0.50	<0.50	<0.50	6.7	NA	41.10	7.07	34.03	NA	5
S-4	05/22/1997	NA	NA	NA	NA	NA	NA	NA	41.10	6.63	34.47	NA	0.8
S-4	08/22/1997	NA	NA	NA	NA	NA	NA	NA	41.10	7.69	33.41	NA	3.7
S-4	11/03/1997	NA	NA	NA	NA	NA	NA	NA	41.10	8.26	32.84	NA	1.3
S-4	02/20/1998	130	6.9	4.6	5.2	17	2.8	NA	41.10	5.57	35.53	NA	1.8
S-4	05/18/1998	NA	NA	NA	NA	NA	NA	NA	41.10	7.13	33.97	NA	1.4
S-4	08/20/1998	NA	NA	NA	NA	NA	NA	NA	41.10	7.77	33.33	NA	4.0
S-4	11/06/1998	NA	NA	NA	NA	NA	NA	NA	41.10	7.85	33.25	NA	NA
S-4	02/16/1999	<50	<0.50	<0.50	<0.50	<0.50	23	NA	41.10	6.51	34.59	NA	3.6
S-4	05/28/1999	NA	NA	NA	NA	NA	NA	NA	41.10	7.00	34.10	NA	3.2
S-4	08/24/1999	NA	NA	NA	NA	NA	NA	NA	41.10	9.13	31.97	NA	1.9
S-4	11/16/1999	NA	NA	NA	NA	NA	NA	NA	41.10	7.79	33.31	NA	1.7
S-4	02/02/2000	<50.0	<0.50	<0.50	<0.50	<0.50	<5.00	NA	41.10	7.19	33.91	NA	1.9
S-4	05/09/2000	NA	NA	NA	NA	NA	NA	NA	41.10	7.51	33.59	NA	1.8
S-4	08/03/2000	NA	NA	NA	NA	NA	NA	NA	41.10	7.83	33.27	NA	1.9
S-4	11/15/2000	NA	NA	NA	NA	NA	NA	NA	41.10	7.69	33.41	NA	1.5
<b>S-4</b>	<b>02/14/2001</b>	<b>&lt;50.0</b>	<b>&lt;0.500</b>	<b>&lt;0.500</b>	<b>&lt;0.500</b>	<b>&lt;0.500</b>	<b>&lt;2.50</b>	<b>NA</b>	<b>41.10</b>	<b>6.20</b>	<b>34.90</b>	<b>NA</b>	<b>1.6</b>

S-5	05/13/1991	NA	NA	NA	NA	NA	NA	NA	39.99	14.60	30.57	6.48	NA
S-5	08/23/1991	NA	NA	NA	NA	NA	NA	NA	39.99	15.14	29.25	5.50	NA
S-5	11/07/1991	NA	NA	NA	NA	NA	NA	NA	39.99	15.10	29.17	5.35	NA
S-5	01/28/1992	NA	NA	NA	NA	NA	NA	NA	39.99	14.05	29.86	4.90	NA
S-5	05/06/1992	NA	NA	NA	NA	NA	NA	NA	39.99	14.31	30.21	5.66	NA
S-5	08/26/1992	NA	NA	NA	NA	NA	NA	NA	39.99	14.26	28.77	3.80	NA
S-5	10/28/1992	NA	NA	NA	NA	NA	NA	NA	39.99	14.22	28.82	3.81	NA
S-5	01/19/1993	NA	NA	NA	NA	NA	NA	NA	39.99	12.36	30.80	3.96	NA

**WELL CONCENTRATIONS**  
**Shell-branded Service Station**  
**999 San Pablo Avenue**  
**Albany, CA**  
**Wic #204-0079-0109**

Well ID	Date	TPPH (ug/L)	B (ug/L)	T (ug/L)	E (ug/L)	X (ug/L)	MTBE 8020 (ug/L)	MTBE 8260 (ug/L)	TOB (MSL)	Depth to Water (ft.)	GW Elevation (MSL)	SPH Thickness (ft.)	DO Reading (ppm)
---------	------	-------------	----------	----------	----------	----------	------------------	------------------	-----------	----------------------	--------------------	---------------------	------------------

S-5	04/29/1993	NA	NA	NA	NA	NA	NA	NA	39.99	9.64	31.07	0.90	NA
S-5	07/22/1993	NA	NA	NA	NA	NA	NA	NA	39.99	9.55	31.16	0.90	NA
S-5	10/21/1993	NA	NA	NA	NA	NA	NA	NA	39.99	11.23	29.34	0.73	NA
S-5	01/04/1994	NA	NA	NA	NA	NA	NA	NA	39.99	11.69	29.82	1.90	NA
S-5	04/13/1994	NA	NA	NA	NA	NA	NA	NA	39.99	11.42	29.87	1.62	NA
S-5	07/25/1994	NA	NA	NA	NA	NA	NA	NA	39.99	12.01	29.41	1.79	NA
S-5	10/10/1994	NA	NA	NA	NA	NA	NA	NA	39.99	12.05	29.38	1.80	NA
S-5	01/28/1995	NA	NA	NA	NA	NA	NA	NA	39.99	8.42	32.95	1.72	NA
S-5	04/21/1995	NA	NA	NA	NA	NA	NA	NA	39.99	10.03	30.90	1.17	NA
S-5	07/28/1995	NA	NA	NA	NA	NA	NA	NA	39.99	11.42	30.07	1.87	NA
S-5	10/31/1995	NA	NA	NA	NA	NA	NA	NA	39.99	13.21	27.21	0.54	NA
S-5	01/10/1996	NA	NA	NA	NA	NA	NA	NA	39.99	12.05	28.04	0.13	NA
S-5	04/25/1996	NA	NA	NA	NA	NA	NA	NA	39.99	9.68	30.33	0.03	NA
S-5	07/23/1996	NA	NA	NA	NA	NA	NA	NA	39.99	9.82	30.20	0.04	NA
S-5	12/10/1996	270,000	8,800	29,000	5,200	37,000	<2,500	NA	39.99	9.10	30.91	0.03	NA
S-5 (D)	12/10/1996	400,000	9,200	32,000	7,200	50,000	<2,500	NA	39.99	9.10	30.91	0.03	NA
S-5	02/20/1997	88,000	2,000	11,000	1,600	19,000	<500	NA	39.99	8.93	31.06	NA	5
S-5	05/22/1997	NA	NA	NA	NA	NA	NA	NA	39.99	10.07	29.94	0.02	NA
S-5	08/22/1997	NA	NA	NA	NA	NA	NA	NA	39.99	10.24	29.77	0.02	NA
S-5	11/03/1997	NA	NA	NA	NA	NA	NA	NA	39.99	10.91	29.10	0.02	NA
S-5	02/20/1998	NA	NA	NA	NA	NA	NA	NA	39.99	7.81	32.20	0.03	NA
S-5	05/18/1998	NA	NA	NA	NA	NA	NA	NA	39.99	9.64	30.37	0.02	NA

S-6	05/13/1991	13,000	600	140	210	310	NA	NA	40.12	7.82	32.30	NA	NA
S-6	08/23/1991	9,800	480	80	120	150	NA	NA	40.12	9.58	30.54	NA	NA
S-6	11/07/1991	6,200	240	23	25	27	NA	NA	40.12	10.86	29.26	NA	NA

**WELL CONCENTRATIONS**  
**Shell-branded Service Station**  
**999 San Pablo Avenue**  
**Albany, CA**  
**Wic #204-0079-0109**

Well ID	Date	TPPH (ug/L)	B (ug/L)	T (ug/L)	E (ug/L)	X (ug/L)	MTBE 8020 (ug/L)	MTBE 8260 (ug/L)	TOB (MSL)	Depth to Water (ft.)	GW Elevation (MSL)	SPH Thickness (ft.)	DO Reading (ppm)
S-6	01/28/1992	5,600	250	15	41	36	NA	NA	40.12	8.97	31.15	NA	NA
S-6	05/06/1992	7,100	330	29	110	210	NA	NA	40.12	8.27	31.85	NA	NA
S-6	08/26/1992	13,000	240	<50	56	780	NA	NA	40.12	9.57	31.55	NA	NA
S-6	10/28/1992	10,000	470	210	67	170	NA	NA	40.12	8.90	32.22	NA	NA
S-6	01/19/1993	4,800	100	26	27	45	NA	NA	40.12	4.84	35.28	NA	NA
S-6	04/29/1993	7,000	430	20	<12.5	42	NA	NA	40.12	5.61	34.51	NA	NA
S-6	07/22/1993	5,800	260	120	65	150	NA	NA	40.12	6.56	33.56	NA	NA
S-6	10/21/1993	5,500	270	69	120	140	NA	NA	40.12	8.73	31.39	NA	NA
S-6	01/04/1994	7,100	180	58	63	62	NA	NA	40.12	7.14	32.98	NA	NA
S-6	04/13/1994	NA	NA	NA	NA	NA	NA	NA	40.12	7.21	32.91	NA	NA
S-6	07/25/1994	12,000	190	52	30	39	NA	NA	40.12	6.85	33.27	NA	NA
S-6 (D)	07/25/1994	7,200	170	32	31	34	NA	NA	40.12	6.85	33.27	NA	NA
S-6	10/10/1994	NA	NA	NA	NA	NA	NA	NA	40.12	6.20	33.92	NA	NA
S-6	01/26/1995	5,800	120	23	24	44	NA	NA	40.12	4.89	35.23	NA	NA
S-6	04/21/1995	NA	NA	NA	NA	NA	NA	NA	40.12	5.61	34.51	NA	NA
S-6	07/28/1995	4,400	210	23	34	60	NA	NA	40.12	5.30	34.82	NA	3
S-6 (D)	07/28/1995	6,100	230	20	38	59	NA	NA	40.12	5.30	34.82	NA	3
S-6	10/31/1995	NA	NA	NA	NA	NA	NA	NA	40.12	4.98	35.14	NA	NA
S-6	01/10/1996	6,800	170	87	35	105	NA	NA	40.12	5.67	34.45	NA	2.2
S-6 (D)	01/10/1996	7,800	230	120	50	210	NA	NA	40.12	5.67	34.45	NA	2.2
S-6	04/25/1996	NA	NA	NA	NA	NA	NA	NA	40.12	5.23	34.89	NA	NA
S-6	07/23/1996	2,600	170	<0.5	<0.5	8.5	<25	NA	40.12	5.40	34.72	NA	1.4
S-6	12/10/1996	NA	NA	NA	NA	NA	NA	NA	40.12	6.68	33.44	NA	0.7
S-6	02/20/1997	6,300	160	7.7	14	31	77	NA	40.12	5.70	34.42	NA	2
S-6	05/22/1997	NA	NA	NA	NA	NA	NA	NA	40.12	5.49	34.63	NA	0.9
S-6	08/22/1997	6,200	160	26	15	27	49	NA	40.12	5.71	34.41	NA	2.8

**WELL CONCENTRATIONS**  
**Shell-branded Service Station**  
**999 San Pablo Avenue**  
**Albany, CA**  
**Wic #204-0079-0109**

Well ID	Date	TPPH (ug/L)	B (ug/L)	T (ug/L)	E (ug/L)	X (ug/L)	MTBE 8020 (ug/L)	MTBE 8260 (ug/L)	TOB (MSL)	Depth to Water (ft.)	GW Elevation (MSL)	SPH Thickness (ft.)	DO Reading (ppm)
---------	------	-------------	----------	----------	----------	----------	------------------	------------------	-----------	----------------------	--------------------	---------------------	------------------

S-6	11/03/1997	NA	NA	NA	NA	NA	NA	NA	40.12	6.15	33.97	NA	1.4
S-6	02/20/1998	4,100	150	<10	<10	15	55	NA	40.12	5.25	34.87	NA	0.4
S-6	05/18/1998	NA	NA	NA	NA	NA	NA	NA	40.12	5.69	34.43	NA	0.4
S-6	08/20/1998	7,800	240	38	16	39	110	NA	40.12	6.04	34.08	NA	1.5
S-6 (D) b	08/20/1998	8,400	270	30	19	31	130	NA	40.12	6.04	34.08	NA	1.5
S-6	11/06/1998	NA	NA	NA	NA	NA	NA	NA	40.12	6.10	34.02	NA	NA
S-6	02/16/1999	6,000	190	19	14	20	<2.5	NA	40.12	5.84	34.28	NA	1.7
S-6	05/28/1999	NA	NA	NA	NA	NA	NA	NA	40.12	9.51	30.61	NA	1.9
S-6	08/24/1999	6,870	193	32.1	18.8	36.4	<25.0	NA	40.12	8.29	31.83	NA	2.7
S-6	11/16/1999	NA	NA	NA	NA	NA	NA	NA	40.12	5.93	34.19	NA	2.6
S-6	02/02/2000	2,310	164	122	28.6	133	63.1	NA	40.12	5.33	34.79	NA	2.6
S-6	05/09/2000	NA	NA	NA	NA	NA	NA	NA	40.12	6.41	33.71	NA	2.4
S-6	08/03/2000	5,600	188	27.4	<10.0	25.2	174	NA	40.12	5.84	34.28	NA	2.7
S-6	11/15/2000	NA	NA	NA	NA	NA	NA	NA	40.12	5.58	34.54	NA	2.3
<b>S-6</b>	<b>02/14/2001</b>	<b>6,140</b>	<b>126</b>	<b>13.2</b>	<b>8.01</b>	<b>18.0</b>	<b>205</b>	<b>NA</b>	<b>40.12</b>	<b>5.50</b>	<b>34.62</b>	<b>NA</b>	<b>1.3</b>

S-7	05/13/1991	<50	<0.5	<0.5	<0.5	<0.5	NA	NA	40.10	10.56	29.54	NA	NA
S-7	08/23/1991	<50	<0.5	<0.5	<0.5	<0.5	NA	NA	40.10	11.16	28.94	NA	NA
S-7	11/07/1991	<50	<0.5	<0.5	<0.5	<0.5	NA	NA	40.10	11.48	28.62	NA	NA
S-7	01/28/1992	<50	<0.5	<0.5	<0.5	<0.5	NA	NA	40.10	10.72	29.38	NA	NA
S-7	05/06/1992	<50	<0.5	<0.5	<0.5	<0.5	NA	NA	40.10	10.34	29.76	NA	NA
S-7	08/26/1992	160	<0.5	<0.5	<0.5	<0.5	NA	NA	40.10	11.13	28.97	NA	NA
S-7	10/28/1992	<50	<0.5	<0.5	<0.5	<0.5	NA	NA	40.10	11.52	28.58	NA	NA
S-7	01/19/1993	50	1.1	0.6	1.9	9.2	NA	NA	40.10	8.68	31.42	NA	NA
S-7	04/29/1993	<50	<0.5	<0.5	<0.5	<0.5	NA	NA	40.10	9.90	30.20	NA	NA
S-7	07/22/1993	Well inaccessible		NA	NA	NA	NA	NA	40.10	NA	NA	NA	NA

**WELL CONCENTRATIONS**  
**Shell-branded Service Station**  
**999 San Pablo Avenue**  
**Albany, CA**  
**Wic #204-0079-0109**

Well ID	Date	TPPH (ug/L)	B (ug/L)	T (ug/L)	E (ug/L)	X (ug/L)	MTBE 8020 (ug/L)	MTBE 8260 (ug/L)	TOB (MSL)	Depth to Water (ft.)	GW Elevation (MSL)	SPH Thickness (ft.)	DO Reading (ppm)
S-7	10/21/1993	<50	<0.5	<0.5	<0.5	<0.5	NA	NA	40.10	11.10	29.00	NA	NA
S-7	01/04/1994	<50	<0.5	<0.5	<0.5	<0.5	NA	NA	40.10	10.40	29.70	NA	NA
S-7	04/13/1994	<50	1.4	0.61	<0.5	0.64	NA	NA	40.10	10.20	29.90	NA	NA
S-7 (D)	04/13/1994	<50	1.4	0.61	<0.5	0.66	NA	NA	40.10	10.20	29.90	NA	NA
S-7	07/25/1994	<50	<0.5	<0.5	<0.5	<0.5	NA	NA	40.10	10.48	29.62	NA	NA
S-7 a	10/10/1994	<50	<0.5	<0.5	<0.5	<0.5	NA	NA	40.10	10.64	29.46	NA	NA
S-7	01/26/1995	<50	<0.5	<0.5	<0.5	<0.5	NA	NA	40.10	7.75	32.35	NA	4.6
S-7	04/21/1995	<50	<0.5	<0.5	<0.5	<0.5	NA	NA	40.10	8.51	31.59	NA	NA
S-7	07/28/1995	<50	<0.5	<0.5	<0.5	<0.5	NA	NA	40.10	10.20	29.90	NA	3
S-7	10/31/1995	<50	<0.5	<0.5	<0.5	<0.5	NA	NA	40.10	10.86	29.24	NA	4.9
S-7	01/10/1996	<50	<0.5	2	<0.5	2.6	NA	NA	40.10	10.33	29.77	NA	7.6
S-7	04/25/1996	<50	<0.5	<0.5	<0.5	<0.5	<2.5	NA	40.10	9.13	30.97	NA	6.2
S-7	07/23/1996	<50	<0.5	<0.5	<0.5	<0.5	14	NA	40.10	10.18	29.92	NA	3.7
S-7	12/10/1996	<50	<0.5	<0.5	<0.5	<0.5	<2.5	NA	40.10	9.04	31.06	NA	4.6
S-7	02/20/1997	<50	<0.50	<0.50	<0.50	<0.50	<2.5	NA	40.10	9.60	30.50	NA	5
S-7	05/22/1997	<50	1.3	<0.50	<0.50	<0.50	5.5	NA	40.10	10.63	29.47	NA	0.8
S-7	08/22/1997	<50	<0.50	<0.50	<0.50	<0.50	<2.5	NA	40.10	10.95	29.15	NA	2.6
S-7	11/03/1997	<50	2.2	1.7	0.58	3.4	<2.5	NA	40.10	11.29	28.81	NA	2.6
S-7	02/20/1998	350	23	13	14	42	3.8	NA	40.10	7.73	32.37	NA	4.6
S-7	05/18/1998	<50	<0.50	<0.50	<0.50	<0.50	<2.5	NA	40.10	10.29	29.81	NA	4.4
S-7	08/20/1998	Well inaccessible	Well inaccessible	NA	NA	NA	NA	NA	40.10	11.00	29.10	NA	5.4
S-7	11/06/1998	<50	<0.50	<0.50	<0.50	<0.50	<2.5	NA	40.10	11.19	28.91	NA	5.2
S-7	02/16/1999	Well inaccessible	Well inaccessible	NA	NA	NA	NA	NA	40.10	NA	NA	NA	NA
S-7	05/28/1999	<50.0	<0.500	<0.500	<0.500	<0.500	<5.00	NA	40.10	9.76	30.34	NA	2.7
S-7	08/24/1999	<50.0	<0.500	<0.500	<0.500	<0.500	<2.50	NA	40.10	10.61	29.49	NA	2.1
S-7	11/16/1999	<50.0	<0.500	<0.500	<0.500	<0.500	3.68	NA	40.10	10.90	29.20	NA	2.3

**WELL CONCENTRATIONS**  
**Shell-branded Service Station**  
**999 San Pablo Avenue**  
**Albany, CA**  
**Wic #204-0079-0109**

Well ID	Date	TPPH (ug/L)	B (ug/L)	T (ug/L)	E (ug/L)	X (ug/L)	MTBE 8020 (ug/L)	MTBE 8260 (ug/L)	TOB (MSL)	Depth to Water (ft.)	GW Elevation (MSL)	SPH Thickness (ft.)	DO Reading (ppm)
S-7	02/02/2000	<50.0	<0.500	<0.500	<0.500	<0.500	<5.00	NA	40.10	10.30	29.80	NA	2.1
S-7	05/09/2000	<50.0	<0.500	<0.500	<0.500	<0.500	<2.50	NA	40.10	10.25	29.85	NA	2.7
S-7	08/03/2000	<50.0	<0.500	<0.500	<0.500	<0.500	<2.50	NA	40.10	10.65	29.45	NA	2.5
S-7	11/15/2000	<50.0	<0.500	<0.500	<0.500	<0.500	<2.50	NA	40.10	10.53	29.57	NA	4.6
S-7	02/14/2001	<b>Well Inaccessible</b>											

Abbreviations:

TPPH= Total petroleum hydrocarbons as gasoline by modified EPA Method 8015

BTEX = benzene, toluene, ethylbenzene, xylenes by EPA Method 8020

MTBE = methyl-tertiary-butyl ether

TOB = Top of Wellbox Elevation

SPH = Separate-Phase Hydrocarbons

GW = Groundwater

DO = Dissolved Oxygen

ug/L = parts per billion

msl = Mean sea level

ft = Feet

ppm = parts per million

<n = Below detection limit

D = Duplicate sample

NA = Not applicable



**WELL CONCENTRATIONS**  
**Shell-branded Service Station**  
**999 San Pablo Avenue**  
**Albany, CA**

**Wic #204-0079-0109**

Well ID	Date	TPPH (ug/L)	B (ug/L)	T (ug/L)	E (ug/L)	X (ug/L)	MTBE 8020 (ug/L)	MTBE 8260 (ug/L)	TOB (MSL)	Depth to Water (ft.)	GW Elevation (MSL)	SPH Thickness (ft.)	DO Reading (ppm)

**Notes:**

- a = Sample analyzed for total dissolved solids (450 mg/L)
  - b = Surrogate recovery outside QC limits due to matrix effect.
  - c = Chromatogram pattern indicated an unidentified hydrocarbon.
  - d = This sample analyzed outside of EPA recommended hold time.
  - e = Concentration is an estimate value above the linear quantitation range.
- When separate-phase hydrocarbons are present, ground water elevation is adjusted using the relation:  
 Corrected ground water elevation = Top-of-casing elevation - depth to water + (0.8 x hydrocarbon thickness).





# Sequoia Analytical

885 Jarvis Drive  
Morgan Hill, CA 95037  
(408) 776-9600  
FAX (408) 782-6308  
www.sequoialabs.com

6 March, 2001

Nick Sudano  
Blaine Tech Services (Shell)  
1680 Rogers Avenue  
San Jose, CA 95112

RE: 999 San Pablo Ave.  
Sequoia Report: MKB0517

Enclosed are the results of analyses for samples received by the laboratory on 02/15/01 11:22. If you have any questions concerning this report, please feel free to contact me.

Sincerely,

Wayne Stevenson  
Client Services Manager

CA ELAP Certificate #1210





Blaine Tech Services (Shell)  
1680 Rogers Avenue  
San Jose CA, 95112

Project: 999 San Pablo Ave.  
Project Number: 999 San Pablo Ave./ Albany  
Project Manager: Nick Sudano

**Reported:**  
03/06/01 08:50

## ANALYTICAL REPORT FOR SAMPLES

Sample ID	Laboratory ID	Matrix	Date Sampled	Date Received
S-1	MKB0517-01	Water	02/14/01 11:45	02/15/01 11:22
S-2	MKB0517-02	Water	02/14/01 11:08	02/15/01 11:22
S-3	MKB0517-03	Water	02/14/01 11:28	02/15/01 11:22
S-4	MKB0517-04	Water	02/14/01 09:50	02/15/01 11:22
S-6	MKB0517-05	Water	02/14/01 10:10	02/15/01 11:22





Blaine Tech Services (Shell)  
1680 Rogers Avenue  
San Jose CA, 95112

Project: 999 San Pablo Ave.  
Project Number: 999 San Pablo Ave./ Albany  
Project Manager: Nick Sudano

**Reported:**  
03/06/01 08:50

## Total Purgeable Hydrocarbons (C6-C12), BTEX and MTBE by DHS LUFT Sequoia Analytical - Morgan Hill

Analyte	Result	Reporting Limit	Units	Dilution	Batch	Prepared	Analyzed	Method	Notes
<b>S-1 (MKB0517-01) Water</b> Sampled: 02/14/01 11:45 Received: 02/15/01 11:22									
Purgeable Hydrocarbons	179	50.0	ug/l	1	1B22003	02/22/01	02/22/01	DHS LUFT	P-03
Benzene	4.46	0.500	"	"	"	"	"	"	
Toluene	ND	0.500	"	"	"	"	"	"	
Ethylbenzene	ND	0.500	"	"	"	"	"	"	
Xylenes (total)	ND	0.500	"	"	"	"	"	"	
Methyl tert-butyl ether	8.72	2.50	"	"	"	"	"	"	
Surrogate: a,a,a-Trifluorotoluene		100 %	70-130		"	"	"	"	
<b>S-2 (MKB0517-02) Water</b> Sampled: 02/14/01 11:08 Received: 02/15/01 11:22									
Purgeable Hydrocarbons	13000	2500	ug/l	50	1B22003	02/22/01	02/22/01	DHS LUFT	P-01
Benzene	147	25.0	"	"	"	"	"	"	
Toluene	ND	25.0	"	"	"	"	"	"	
Ethylbenzene	309	25.0	"	"	"	"	"	"	
Xylenes (total)	54.4	25.0	"	"	"	"	"	"	
Methyl tert-butyl ether	581	125	"	"	"	"	"	"	
Surrogate: a,a,a-Trifluorotoluene		97.8 %	70-130		"	"	"	"	
<b>S-3 (MKB0517-03) Water</b> Sampled: 02/14/01 11:28 Received: 02/15/01 11:22									
Purgeable Hydrocarbons	2800	250	ug/l	5	1B26003	02/26/01	02/26/01	DHS LUFT	P-03
Benzene	35.8	2.50	"	"	"	"	"	"	
Toluene	5.57	2.50	"	"	"	"	"	"	
Ethylbenzene	3.83	2.50	"	"	"	"	"	"	
Xylenes (total)	2.94	2.50	"	"	"	"	"	"	
Methyl tert-butyl ether	1070	12.5	"	"	"	"	"	"	
Surrogate: a,a,a-Trifluorotoluene		110 %	70-130		"	"	"	"	





Blaine Tech Services (Shell)  
1680 Rogers Avenue  
San Jose CA, 95112

Project: 999 San Pablo Ave.  
Project Number: 999 San Pablo Ave./ Albany  
Project Manager: Nick Sudano

**Reported:**  
03/06/01 08:50

**Total Purgeable Hydrocarbons (C6-C12), BTEX and MTBE by DHS LUFT**  
**Sequoia Analytical - Morgan Hill**

Analyte	Result	Reporting Limit	Units	Dilution	Batch	Prepared	Analyzed	Method	Notes
<b>S-4 (MKB0517-04) Water</b> <b>Sampled: 02/14/01 09:50</b> <b>Received: 02/15/01 11:22</b>									
Purgeable Hydrocarbons	ND	50.0	ug/l	1	1B22003	02/22/01	02/22/01	DHS LUFT	
Benzene	ND	0.500	"	"	"	"	"	"	
Toluene	ND	0.500	"	"	"	"	"	"	
Ethylbenzene	ND	0.500	"	"	"	"	"	"	
Xylenes (total)	ND	0.500	"	"	"	"	"	"	
Methyl tert-butyl ether	ND	2.50	"	"	"	"	"	"	
<i>Surrogate: a,a,a-Trifluorotoluene</i>		85.6 %		70-130	"	"	"	"	
<b>S-6 (MKB0517-05) Water</b> <b>Sampled: 02/14/01 10:10</b> <b>Received: 02/15/01 11:22</b>									
Purgeable Hydrocarbons	6140	500	ug/l	10	1B22003	02/22/01	02/22/01	DHS LUFT	P-01
Benzene	126	5.00	"	"	"	"	"	"	
Toluene	13.2	5.00	"	"	"	"	"	"	
Ethylbenzene	8.01	5.00	"	"	"	"	"	"	
Xylenes (total)	18.0	5.00	"	"	"	"	"	"	
Methyl tert-butyl ether	205	25.0	"	"	"	"	"	"	
<i>Surrogate: a,a,a-Trifluorotoluene</i>		104 %		70-130	"	"	"	"	





Blaine Tech Services (Shell)  
1680 Rogers Avenue  
San Jose CA, 95112

Project: 999 San Pablo Ave.  
Project Number: 999 San Pablo Ave./ Albany  
Project Manager: Nick Sudano

**Reported:**  
03/06/01 08:50

**MTBE Confirmation by EPA Method 8260A  
Sequoia Analytical - Morgan Hill**

Analyte	Result	Reporting Limit	Units	Dilution	Batch	Prepared	Analyzed	Method	Notes
<b>S-3 (MKB0517-03) Water</b> Sampled: 02/14/01 11:28 Received: 02/15/01 11:22									
Methyl tert-butyl ether	1250	50.0	ug/l	50	1C01013	02/28/01	02/28/01	EPA 8260A	
Surrogate: 1,2-Dichloroethane-d4		87.2 %		70-130	"	"	"	"	





Blaine Tech Services (Shell)  
1680 Rogers Avenue  
San Jose CA, 95112

Project: 999 San Pablo Ave.  
Project Number: 999 San Pablo Ave./ Albany  
Project Manager: Nick Sudano

**Reported:**  
03/06/01 08:50

**Total Purgeable Hydrocarbons (C6-C12), BTEX and MTBE by DHS LUFT - Quality Control  
Sequoia Analytical - Morgan Hill**

Analyte	Result	Reporting Limit	Units	Spike Level	Source Result	%REC	%REC Limits	RPD	RPD Limit	Notes
---------	--------	-----------------	-------	-------------	---------------	------	-------------	-----	-----------	-------

**Batch 1B22003 - EPA 5030B [P/T]**

**Blank (1B22003-BLK1)**

Prepared & Analyzed: 02/22/01

Purgeable Hydrocarbons	ND	50.0	ug/l							
Benzene	ND	0.500	"							
Toluene	ND	0.500	"							
Ethylbenzene	ND	0.500	"							
Xylenes (total)	ND	0.500	"							
Methyl tert-butyl ether	ND	2.50	"							
<i>Surrogate: a,a,a-Trifluorotoluene</i>	<i>9.91</i>		<i>"</i>	<i>10.0</i>		<i>99.1</i>	<i>70-130</i>			

**LCS (1B22003-BS1)**

Prepared & Analyzed: 02/22/01

Purgeable Hydrocarbons	257	50.0	ug/l	250		103	70-130			
<i>Surrogate: a,a,a-Trifluorotoluene</i>	<i>14.1</i>		<i>"</i>	<i>10.0</i>		<i>141</i>	<i>70-130</i>			<i>S-02</i>

**Matrix Spike (1B22003-MS1)**

Source: MKB0507-01

Prepared & Analyzed: 02/22/01

Purgeable Hydrocarbons	276	50.0	ug/l	250	ND	110	60-140			
<i>Surrogate: a,a,a-Trifluorotoluene</i>	<i>13.7</i>		<i>"</i>	<i>10.0</i>		<i>137</i>	<i>70-130</i>			<i>S-02</i>

**Matrix Spike Dup (1B22003-MSD1)**

Source: MKB0507-01

Prepared & Analyzed: 02/22/01

Purgeable Hydrocarbons	210	50.0	ug/l	250	ND	84.0	60-140	27.2	25	Q-07
<i>Surrogate: a,a,a-Trifluorotoluene</i>	<i>11.6</i>		<i>"</i>	<i>10.0</i>		<i>116</i>	<i>70-130</i>			

**Batch 1B26003 - EPA 5030B [P/T]**

**Blank (1B26003-BLK1)**

Prepared & Analyzed: 02/26/01

Purgeable Hydrocarbons	ND	50.0	ug/l							
Benzene	ND	0.500	"							
Toluene	ND	0.500	"							
Ethylbenzene	ND	0.500	"							
Xylenes (total)	ND	0.500	"							
Methyl tert-butyl ether	ND	2.50	"							
<i>Surrogate: a,a,a-Trifluorotoluene</i>	<i>9.87</i>		<i>"</i>	<i>10.0</i>		<i>98.7</i>	<i>70-130</i>			







Blaine Tech Services (Shell)  
1680 Rogers Avenue  
San Jose CA, 95112

Project: 999 San Pablo Ave.  
Project Number: 999 San Pablo Ave./ Albany  
Project Manager: Nick Sudano

**Reported:**  
03/06/01 08:50

**Total Purgeable Hydrocarbons (C6-C12), BTEX and MTBE by DHS LUFT - Quality Control  
Sequoia Analytical - Morgan Hill**

Analyte	Result	Reporting Limit	Units	Spike Level	Source Result	%REC	%REC Limits	RPD	RPD Limit	Notes
---------	--------	-----------------	-------	-------------	---------------	------	-------------	-----	-----------	-------

**Batch 1B26003 - EPA 5030B [P/T]**

**LCS (1B26003-BS1)**

Prepared & Analyzed: 02/26/01

Benzene	8.75	0.500	ug/l	10.0		87.5	70-130			
Toluene	9.28	0.500	"	10.0		92.8	70-130			
Ethylbenzene	9.86	0.500	"	10.0		98.6	70-130			
Xylenes (total)	29.6	0.500	"	30.0		98.7	70-130			
Surrogate: <i>a,a,a</i> -Trifluorotoluene	10.1		"	10.0		101	70-130			

**Matrix Spike (1B26003-MS1)**

Source: MKB0579-02

Prepared & Analyzed: 02/26/01

Benzene	8.76	0.500	ug/l	10.0	ND	87.6	60-140			
Toluene	8.90	0.500	"	10.0	ND	89.0	60-140			
Ethylbenzene	9.11	0.500	"	10.0	ND	91.1	60-140			
Xylenes (total)	29.1	0.500	"	30.0	ND	97.0	60-140			
Surrogate: <i>a,a,a</i> -Trifluorotoluene	10.1		"	10.0		101	70-130			

**Matrix Spike Dup (1B26003-MSD1)**

Source: MKB0579-02

Prepared & Analyzed: 02/26/01

Benzene	7.92	0.500	ug/l	10.0	ND	79.2	60-140	10.1	25	
Toluene	7.97	0.500	"	10.0	ND	79.7	60-140	11.0	25	
Ethylbenzene	8.42	0.500	"	10.0	ND	84.2	60-140	7.87	25	
Xylenes (total)	26.2	0.500	"	30.0	ND	87.3	60-140	10.5	25	
Surrogate: <i>a,a,a</i> -Trifluorotoluene	8.88		"	10.0		88.8	70-130			





Blaine Tech Services (Shell)  
1680 Rogers Avenue  
San Jose CA, 95112

Project: 999 San Pablo Ave.  
Project Number: 999 San Pablo Ave./ Albany  
Project Manager: Nick Sudano

**Reported:**  
03/06/01 08:50

## Notes and Definitions

- P-01 Chromatogram Pattern: Gasoline C6-C12
- P-03 Chromatogram Pattern: Unidentified Hydrocarbons C6-C12
- Q-07 The RPD value for this QC sample is above the established control limit. Review of associated QC indicates the high RPD does not represent an out-of-control condition for the batch.
- S-02 The surrogate recovery for this sample cannot be accurately quantified due to interference from coeluting organic compounds present in the sample.
- DET Analyte DETECTED
- ND Analyte NOT DETECTED at or above the reporting limit
- NR Not Reported
- dry Sample results reported on a dry weight basis
- RPD Relative Percent Difference





## WELL GAUGING DATA

Project # 010214-I1 Date 2-14-01 Client equiv

Site 999 San Pablo Ave Albany

Well ID	Well Size (in.)	Sheen / Odor	Depth to Immiscible Liquid (ft.)	Thickness of Immiscible Liquid (ft.)	Volume of Immiscibles Removed (ml)	Depth to water (ft.)	Depth to well bottom (ft.)	Survey Point: TOB or TOC		
S-1	3					8.08	11.77	TOB	6	
S-2	3					<del>7.28</del> 6.39	12.10	↓	3	
S-3	3					6.57	12.15		4	
S-4	3					6.20	14.06		1	
S-6	3					5.50	14.77		5	
S-7		Parbed		over		<del>6.57</del>	<del>12.15</del>		2	
<del>S-8</del>										

## EQUIVA WELL MONITORING DATA SHEET

BTS #: 010714-11	Site: 2041-0079-0109
Sampler: PF	Date: 2-14-01
Well I.D.: <del>AW</del> S-1	Well Diameter: 2 <u>3</u> 4 6 8
Total Well Depth: 11.77	Depth to Water: 9.08
Depth to Free Product:	Thickness of Free Product (feet):
Referenced to: PVC <u>Grade</u>	D.O. Meter (if req'd): <u>YSI</u> HACH

Purge Method:

- |   |  |
|---|--|
| <input checked="" type="checkbox"/> <u>Bailer</u><br><input type="checkbox"/> Disposable Bailer<br><input type="checkbox"/> Middleburg<br><input checked="" type="checkbox"/> <u>Electric Submersible</u> | <input type="checkbox"/> Waterra<br><input type="checkbox"/> Peristaltic<br><input type="checkbox"/> Extraction Pump<br><input type="checkbox"/> Other _____ |
|---|--|

Sampling Method:

- |  |                                       |
|--|---------------------------------------|
| <input checked="" type="checkbox"/> <u>Bailer</u><br><input checked="" type="checkbox"/> <u>Disposable Bailer</u><br><input type="checkbox"/> Extraction Port<br><input type="checkbox"/> Dedicated Tubing | <input type="checkbox"/> Other: _____ |
|--|---------------------------------------|

1.3	(Gals.) X	3	=	3.9	Gals.
1 Case Volume		Specified Volumes		Calculated Volume	

Well Diameter	Multiplier	Well Diameter	Multiplier
1"	0.01	4"	0.65
2"	0.16	6"	1.47
3"	0.37	Other	radius <sup>2</sup> * 0.163

Time	Temp (°F)	pH	Cond.	Turbidity	Gals. Removed	Observations
1137	61.0	6.4	563	30	1.5	
1139	59.9	6.5	578	19	2.75	
1141	60.2	6.5	581	27	4.0	

Did well dewater? Yes   No      Gallons actually evacuated: 4.0

Sampling Time: 1145      Sampling Date: 2-14-01

Sample I.D.: ~~AW~~ S-1      Laboratory: Sequoia Columbia Other \_\_\_\_\_

Analyzed for:  TRIG  BTEX  MTBE  TPH-D Other: \_\_\_\_\_

EB I.D. (if applicable): \_\_\_\_\_ @ \_\_\_\_\_ Time      Duplicate I.D. (if applicable): \_\_\_\_\_

Analyzed for:  TPH-G  BTEX  MTBE  TPH-D Other: \_\_\_\_\_

D.O. (if req'd):	<input checked="" type="checkbox"/> <u>Pre-purge:</u>	<u>1.1</u> <sup>mg/L</sup>	<input type="checkbox"/> Post-purge:	
O.R.P. (if req'd):	<input type="checkbox"/> Pre-purge:	mV	<input type="checkbox"/> Post-purge:	mV

## EQUIVA WELL MONITORING DATA SHEET

BTS #: 010214-I1	Site: 2041-0079-0109
Sampler: PF.	Date: 2-14-01
Well I.D.: <del>1 1/2</del> 5-2	Well Diameter: 2 (3) 4 6 8
Total Well Depth: 12.10	Depth to Water: <del>2.38</del> 6.39
Depth to Free Product:	Thickness of Free Product (feet):
Referenced to: PVC <u>Grade</u>	D.O. Meter (if req'd): <u>YSI</u> HACH

Purge Method:

- Bailer  
 Disposable Bailer  
 Middleburg  
 Electric Submersible  
 Waterra  
 Peristaltic  
 Extraction Pump  
 Other \_\_\_\_\_

Sampling Method:

- Bailer  
 Disposable Bailer  
 Extraction Port  
 Dedicated Tubing  
 Other \_\_\_\_\_

$$2.1 \text{ (Gals.)} \times 3 = 6.3 \text{ Gals.}$$

1 Case Volume      Specified Volumes      Calculated Volume

Well Diameter	Multiplier	Well Diameter	Multiplier
1"	0.01	4"	0.65
2"	0.16	6"	1.17
3"	0.37	Other	radius <sup>2</sup> * 0.163

Time	Temp (°F)	pH	Cond.	Turbidity	Gals. Removed	Observations
1100	59.1	6.7	917	129	2.85	
1102	59.2	6.7	920	87	4.5	
1104	59.2	6.6	921	91	6.5	

Did well dewater? Yes  No  Gallons actually evacuated: 6.5

Sampling Time: 1108      Sampling Date: 2-14-01

Sample I.D.: ~~1 1/2~~ 5-2      Laboratory: Sequoia Columbia Other \_\_\_\_\_

Analyzed for: THG BTEX MTBE TFH-D Other: \_\_\_\_\_

EB I.D. (if applicable): \_\_\_\_\_ @ \_\_\_\_\_ Time: \_\_\_\_\_ Duplicate I.D. (if applicable): \_\_\_\_\_

Analyzed for: THG BTEX MTBE TFH-D Other: \_\_\_\_\_

D.O. (if req'd): Pre-purge 1.4 <sup>mg/L</sup>      Post-purge: \_\_\_\_\_ <sup>mg/L</sup>

O.R.P. (if req'd): Pre-purge: \_\_\_\_\_ mV      Post-purge: \_\_\_\_\_ mV

## EQUIVA WELL MONITORING DATA SHEET

BTS #: 010214-11	Site: 2041-0079-0109
Sampler: PF	Date: 2-14-01
Well I.D.: <del>4</del> 5-3	Well Diameter: 2 <u>3</u> 4 6 8
Total Well Depth: 12.15	Depth to Water: 6.57
Depth to Free Product:	Thickness of Free Product (feet):
Referenced to: PVC <u>Grade</u>	D.O. Meter (if req'd): <u>YSI</u> HACH

Purge Method:

- Bailer
- Disposable Bailer
- Middleburg
- Electric Submersible

- Waterra
- Peristaltic
- Extraction Pump
- Other \_\_\_\_\_

Sampling Method:

- Bailer
- Disposable Bailer
- Extraction Port
- Dedicated Tubing

Other: \_\_\_\_\_

2.0	(Gals.) X	3	=	6.0	Gals.
1 Case Volume		Specified Volumes		Calculated Volume	

Well Diameter	Multiplier	Well Diameter	Multiplier
1"	0.04	4"	0.65
2"	0.16	6"	1.17
3"	0.37	Other	radius <sup>2</sup> * 0.163

Time	Temp (°F)	pH	Cond.	Turbidity	Gals. Removed	Observations
1120	61.7	6.6	526	27	2.0	
1122	62.9	6.6	525	22	4.0	
1124	63.1	6.6	525	19	6.0	

Did well dewater? Yes  No  Gallons actually evacuated: 6.0

Sampling Time: 1129 Sampling Date: 2-14-01

Sample I.D.: ~~AW~~ S-3 Laboratory: Sequoia Columbia Other \_\_\_\_\_

Analyzed for: TPH-G BTEX MTBE TPH-D Other: \_\_\_\_\_

EB I.D. (if applicable): \_\_\_\_\_ @ \_\_\_\_\_ Time Duplicate I.D. (if applicable): \_\_\_\_\_

Analyzed for: TPH-G BTEX MTBE TPH-D Other: \_\_\_\_\_

D.O. (if req'd): Pre-purge: 1.1 mg/L Post-purge: \_\_\_\_\_ mg/L

O.R.P. (if req'd): Pre-purge: \_\_\_\_\_ mV Post-purge: \_\_\_\_\_ mV

## EQUIVA WELL MONITORING DATA SHEET

BTS #: 0107111-11	Site: 2001-0079-0109
Sampler: PF	Date: 2-14-01
Well I.D.: <del>4</del> 5.4	Well Diameter: 2 (3) 4 6 8
Total Well Depth: 14.06	Depth to Water: 6.20
Depth to Free Product:	Thickness of Free Product (feet):
Referenced to: FVC <u>Grade</u>	D.O. Meter (if req'd): <u>YSI</u> HACH

Purge Method:

- Bailer
- Disposable Bailer
- Middleburg
- Electric Submersible
- Watera
- Peristaltic
- Extraction Pump
- Other \_\_\_\_\_

Sampling Method:

- Bailer
- Disposable Bailer
- Extraction Port
- Dedicated Tubing
- Other: \_\_\_\_\_

$2.8$  (Gals.) X  $3$  =  $8.4$  Gals.  
 1 Case Volume      Specified Volumes      Calculated Volume

Well Diameter	Multiplier	Well Diameter	Multiplier
1"	0.01	4"	0.65
2"	0.16	6"	1.17
3"	0.37	Other	radius <sup>2</sup> * 0.163

Time	Temp (°F)	pH	Cond.	Turbidity	Gals. Removed	Observations
941	60.3	6.1	296	7200	3.0	
944	62.0	5.9	300	7200	6.0	
947	62.1	6.0	299	7200	6.5	

Did well dewater? Yes  No  Gallous actually evacuated: 8.5

Sampling Time: 950      Sampling Date: 2-14-01

Sample I.D.: ~~HW~~ 5-4      Laboratory: Sequoia Columbia Other \_\_\_\_\_

Analyzed for: TPH-G BTEX MTBE TPH-D Other: \_\_\_\_\_

EB I.D. (if applicable): \_\_\_\_\_ @ \_\_\_\_\_ Time      Duplicate I.D. (if applicable): \_\_\_\_\_

Analyzed for: TPH-G BTEX MTBE TPH-D Other: \_\_\_\_\_

D.O. (if req'd):	Pre-purge: <u>1.6</u> mg/L	Post-purge: _____ mg/L
O.R.P. (if req'd):	Pre-purge: _____ mV	Post-purge: _____ mV



## EQUIVA WELL MONITORING DATA SHEET

BTS #: 010714-I1	Site: 204-0079-0109
Sampler: PF.	Date: 2-14-01
Well I.D.: <del>AW</del> - S-6	Well Diameter: 2 <u>3</u> 4 6 8
Total Well Depth: 14.77	Depth to Water: 5.50
Depth to Free Product:	Thickness of Free Product (feet):
Referenced to: PVC <u>Grade</u>	D.O. Meter (if req'd): <u>YSI</u> HACH

Purge Method:

- Bailer
- Disposable Bailer
- Middleburg
- Electric Submersible
- Waterra
- Peristaltic
- Extraction Pump
- Other \_\_\_\_\_

Sampling Method:

- Bailer
- Disposable Bailer
- Extraction Port
- Dedicated Tubing
- Other: \_\_\_\_\_

3.4 (Gals.) X 3 = 11.2 Gals.  
 1 Case Volume      Specified Volumes      Calculated Volume

Well Diameter	Multiplier	Well Diameter	Multiplier
1"	0.01	4"	0.65
2"	0.16	6"	1.17
3"	0.37	Other	radius <sup>2</sup> * 0.163

Time	Temp (°F)	pH	Cond.	Turbidity	Gals. Removed	Observations
959	62.4	6.7	667	7200	3.5	odor
1003	61.8	6.8	702	7200	7.0	
1007	61.5	7.0	696	7200	10.25	

Did well dewater? Yes  No  Gallons actually evacuated: 10.25

Sampling Time: 1016      Sampling Date: 2-14-01

Sample I.D.: ~~AW~~ S-6      Laboratory: Sequoia Columbia Other \_\_\_\_\_

Analyzed for: TRIG BTEX MTBE TPH-D Other: \_\_\_\_\_

EB I.D. (if applicable): @ \_\_\_\_\_ Time \_\_\_\_\_ Duplicate I.D. (if applicable): \_\_\_\_\_

Analyzed for: TPH-G BTEX MTBE TPH-D Other: \_\_\_\_\_

D.O. (if req'd): Pre-purge: 1.3 mg/L      Post-purge: \_\_\_\_\_ mg/L

O.R.P. (if req'd): Pre-purge: \_\_\_\_\_ mV      Post-purge: \_\_\_\_\_ mV

MAY 03 2001

EQUIVA WELL MONITORING DATA SHEET

BTS #: 010214-11	Site: 2041-0079-0109
Sampler: PF.	Date: 2-14-01
Well I.D.: <del>AW</del> S-7	Well Diameter: 2 (3) 4 6 8
Total Well Depth:	Depth to Water:
Depth to Free Product:	Thickness of Free Product (feet):
Referenced to: PVC <u>Grade</u>	D.O. Meter (if req'd): <u>YSI</u> HACH

Purge Method:

- Bailer
- Disposable Bailer
- Middleburg
- Electric Submersible
- Waterra
- Peristaltic
- Extraction Pump
- Other \_\_\_\_\_

Sampling Method:

- Bailer
- Disposable Bailer
- Extraction Port
- Dedicated Tubing

Other: \_\_\_\_\_

(Gals.) X 3 = \_\_\_\_\_ Gals.  
 1 Case Volume      Specified Volumes      Calculated Volume

Well Diameter	Multiplier	Well Diameter	Multiplier
1"	0.01	4"	0.65
2"	0.16	6"	1.17
3"	0.37	Other	radius <sup>2</sup> * 0.163

Time	Temp (°F)	pH	Cond.	Turbidity	Gals. Removed	Observations
						- car parked over well upon site arrival, left while purging + sampling other wells
						- cones off well
						truck ran over cone
						and parked over it
						driver never came back

Did well dewater? Yes      No      Gallons actually evacuated: \_\_\_\_\_

Sampling Time: \_\_\_\_\_      Sampling Date: 2-14-01

Sample I.D.: ~~AW~~ S-7      Laboratory: Sequoia Columbia Other \_\_\_\_\_

Analyzed for: THG BTEX MTBE TFH-D Other: \_\_\_\_\_

EB I.D. (if applicable): \_\_\_\_\_ @ \_\_\_\_\_ Time      Duplicate I.D. (if applicable): \_\_\_\_\_

Analyzed for: THG BTEX MTBE TFH-D Other: \_\_\_\_\_

D.O. (if req'd):	<u>Pre-purge</u>	mg/L	Post-purge:	mg/L
O.R.P. (if req'd):	Pre-purge:	mV	Post-purge:	mV