

# KELLY-MOORE® PAINTS

May 15, 2015

**RECEIVED**

By Alameda County Environmental Health 10:59 am, May 27, 2015

Mark E. Detterman, PG, CEG  
Senior Hazardous Materials Specialist  
Alameda County Environmental Health  
1131 Harbor Bay Parkway, Suite 250  
Alameda, California 94502

Re: Focused Site Conceptual Model Report  
Former Firestone Tire Store #3655  
969 San Pablo Avenue, Albany, California  
ACEH Case No. RO0000119

Dear Mr. Detterman:

Please find the *Focused Site Conceptual Model Report*, prepared by Weiss Associates, for the Former Firestone Tire Store referenced above. This report was requested by Alameda County Environmental Health and incorporates groundwater monitoring data collected in February 2015 as proposed in Mr. Tom Boer's letter to you dated February 19, 2015. We look forward to discussing the report findings with you during our meeting on June 3, 2015.

I declare, under penalty of perjury, that the information and/or recommendations contained in the attached report are true and correct to the best of my knowledge. If you have any questions or comments, please contact Mr. Tom Fojut of Weiss Associates at (510) 450-6143 or me at (650) 610-4314.

Sincerely,



Robert Stetson  
Director of Risk Management

Enclosed: Focused Site Conceptual Model Report

cc: Tom Boer, Barg Coffin Lewis & Trapp, LLP  
Tom Fojut, Weiss Associates



**Weiss Associates**

*Environmental Science, Engineering, and Management*

2200 Powell Street, Suite 925, Emeryville, CA 94608-1879

Fax: 510-547-5043 Phone: **510-450-6000**

## **FOCUSED SITE CONCEPTUAL MODEL REPORT**

**for**

**Former Firestone Tire Store #3655  
969 San Pablo Avenue  
Albany, California  
ACEH Case No.RO0000119**

*prepared for*

**Kelly-Moore Paint Company**  
987 Commercial Street  
San Carlos, California 94070

May 2015



## **FOCUSED SITE CONCEPTUAL MODEL REPORT**

**for**

**Former Firestone Tire Store #3655  
969 San Pablo Avenue  
Albany, California  
ACEH Case No.RO0000119**

*prepared by*

**Weiss Associates**

2200 Powell Street, Suite 925  
Emeryville, California 94608

Weiss Project No. 459-2045

Weiss Associates' work at the Former Firestone Tire Store in Albany, California was conducted under my supervision. To the best of my knowledge, the data contained herein are true and accurate, based on what can be reasonably understood as a result of this project while satisfying the scope of work prescribed by the client for this project. The data, findings, recommendations, specifications, and/or professional opinions were prepared solely for the use of Kelly-Moore Paint Company in accordance with generally accepted professional engineering and geologic practice. We make no other warranty, either expressed or implied, and are not responsible for the interpretation by others of the contents herein.



*Thomas Fojut*

Thomas Fojut, PE, PG, CHG  
Principal Engineer

5-15-15  
Date

## CONTENTS

	<b>Page</b>
1. INTRODUCTION	1
1.1 Background	1
1.2 Format	1
2. SITE CONCEPTUAL MODEL	3
3. CONCLUSIONS	14
4. REFERENCES	16

## **FIGURES**

- Figure 1 Site Vicinity
- Figure 2 Site Layout
- Figure 3 Hydrogeologic Cross-Section A-A'
- Figure 4 Groundwater Gradient Vector Diagram
- Figure 5 Volatile Organic Compound Results for Soil
- Figure 6 Modified Stiff Diagrams Depicting VOC Concentrations in Groundwater
- Figure 7 Selected Soil Gas Sample Results

## **TABLES**

- Table 1 Cross-Reference Between Alameda County Environmental Health Letter Request (May 23, 2014) and the Focused Site Conceptual Model Report
- Table 2 Groundwater Elevations
- Table 3 Analytical Results for Groundwater, February 2015

## **APPENDICES**

- Appendix A Historical Information and Radius-Search Report
- Appendix B Boring Logs and Well Construction Details
- Appendix C Analytical Data for Soil
- Appendix D Analytical Data for Groundwater
- Appendix E Analytical Data for Soil Gas

## ACRONYMS AND ABBREVIATIONS

1,1-DCA	1,1-dichloroethane
1,1-DCE	1,1-dichloroethene
1,1,1-TCA	1,1,1-trichloroethane
ACEH	Alameda County Environmental Health
amsl	above mean sea level
BCLT	Barg Coffin Lewis Trapp, LLP
bgs	below ground surface
BTEX	benzene, toluene, ethylbenzene, and xylenes
cis-1,2-DCE	cis-1,2-dichloroethene
DO	dissolved oxygen
ESL	Environmental Screening Level
Firestone	Firestone Tire and Rubber Company
Kelly-Moore	Kelly-Moore Paint Company
LNAPL	light, non-aqueous phase liquid
MTBE	methyl tertiary-butyl ether
mg/kg	milligrams per kilogram
ORP	oxidation-reduction potential
PCE	tetrachloroethene
RWQCB	Regional Water Quality Control Board
SCM	site conceptual model
SVOC	semi-volatile organic compound
SWRCB	State Water Resources Control Board
TCE	trichloroethene
TPH	total petroleum hydrocarbons
TPH-D	total petroleum hydrocarbons as diesel
TPH-HO	total petroleum hydrocarbons as hydraulic oil
µg/L	micrograms per liter
VOC	volatile organic compound
Weiss	Weiss Associates

## 1. INTRODUCTION

This Focused Site Conceptual Model (SCM) Report was prepared by Weiss Associates (Weiss) for Kelly-Moore Paint Company (Kelly-Moore) for the Former Firestone Tire Store #3655, located at 969 San Pablo Avenue in Albany, California (Site; Figure 1). This report updates the *Site Conceptual Model Report* for the Site, dated June 14, 2013 (ProTech, 2013). The Alameda County Health Care Services Agency, Environmental Health Services, Environmental Protection Division (ACEH) requested this update (ACEH, 2014), and Kelly-Moore proposed incorporating recent groundwater monitoring data into the SCM in a letter dated February 19, 2015 (BCLT, 2015). This SCM provides additional Site information and analysis, and an assessment of data gaps based on this analysis, in response to ACEH's request.

### 1.1 Background

The Site is located on an alluvial plain in Albany, California (Figure 1). It consists of an L-shaped commercial building and parking lot near the intersection of Buchanan Street and San Pablo Avenue (Figure 2). Kelly-Moore is the current property owner and operates a retail paint store at this location.

Prior to Kelly-Moore's purchase of the Site, Firestone Tire and Rubber Company (Firestone) operated a tire and auto maintenance shop in the building through early 1990. Prior to Kelly-Moore's acquisition of the Site, Firestone removed an underground waste oil storage tank adjacent to the building (Figure 2) in May 1990. Monitoring wells MW-1 through MW-4 were installed and sampled by Firestone following removal of the underground storage tank. Later that year, Firestone performed further remediation by over-excavating the former tank pit, resulting in the removal of approximately 149 tons of visibly impacted soil that contained petroleum hydrocarbons (TPH) and volatile organic compounds (VOCs). Monitoring well MW-1 was located within the over-excavation area, and thus, was destroyed during the excavation. Kelly-Moore acquired the Site in 1998. Subsequently, in March 1999, monitoring wells MW-5 and MW-6 were installed. The remaining five wells were sampled periodically in 1999 and between 2009 and 2012, and again by Weiss in February 2015.

In 1998, five hydraulic lifts were removed from the Site, and soil was over-excavated from beneath one of the former lifts. Additional information about the lift removals is summarized in Section 2.

### 1.2 Format

The SCM presented in this report was prepared to respond to the comments and requests for data and analysis stated in the above-referenced letter from the ACEH (2014). Table 1 provides a cross-reference of the ACEH comments and requests and the corresponding section of the SCM that addresses each comment and request.

The SCM is presented in tabular format as requested by the ACEH. The data and conclusions presented in the SCM table are based on prior reports and are referenced where appropriate. The SCM is presented in Section 2; SCM conclusions are summarized in Section 3; and references are provided in Section 4.



## **2. SITE CONCEPTUAL MODEL**

The SCM presented below describes the following elements:

- Site description;
- Geology and hydrogeology;
- Site history;
- Supply wells;
- Surface water bodies;
- Primary on-Site chemical sources;
- Removal of on-Site secondary sources;
- Groundwater plume;
- Volatile organic compound degradation;
- Direct contact;
- Assessment of risks posed by VOCs in soil gas; and
- Other releases in the Site vicinity.

**Site Conceptual Model**

SCM Element/ Sub-Element	Description	Data Gap	How to Address
<b>Site Description</b>			
	<p>Address:            969 San Pablo Avenue, Albany, California            APN: 65-2661-43-3            Latitude and Longitude:            37.887995°N/122.297881°W</p> <p>The Site (Figures 1 and 2) has been owned by Kelly-Moore since 1998. It is approximately 13,000 square feet (0.3 acre) and developed with one L-shaped building currently occupied by Kelly-Moore, for use as a commercial paint supply store, and by a beauty-supply store. Kelly-Moore has never conducted manufacturing operations at the Site.</p> <p>The Site is covered with a building slab and concrete or asphalt parking, except for a few small landscaped areas. An area behind the building, on the east side of the Site, is used for storage.</p> <p>Five groundwater monitoring wells are located along the west (front) and north sides of the building (Figure 2). Site elevation ranges from 46 feet above mean sea level (amsl) on the eastern property boundary to 44 feet amsl on the western property boundary, where the property fronts San Pablo Avenue.</p>	None	Not Applicable
<b>Geology and Hydrogeology</b>			
<i>Regional</i>	<p>The Site is underlain by Quaternary Holocene-age alluvial fan and fluvial deposits known as the East Bay Plain (Cardno, 2015). The East Bay Plain is regionally divided into two major groundwater basins: San Pablo and San Francisco. These basins are tectonic depressions filled primarily with a sequence of coalescing alluvial fans. The San Francisco Basin is further divided into seven sub-areas. The Site is located in the Berkeley Sub-Area of the San Francisco Basin, which is filled primarily by alluvial deposits that range from 10 to 300 feet thick with poorly defined aquitards (RWQCB, 1999). Under natural conditions, the direction of groundwater flow in the East Bay Plain is east to west. The Site is located about 1,600 feet north-northwest of Codornices Creek and approximately 1.5 miles southwest of the active northwest-trending Hayward Fault.</p>	None	Not Applicable

SCM Element/ Sub-Element	Description	Data Gap	How to Address
<b>Geology and Hydrogeology</b> (continued)			
<i>Site</i>	<p>Site information consists of six detailed boring logs and hydrogeologic data that span 25 years. The Site lithology is predominantly fine-grained alluvial deposits of relatively low permeability. Soil boring logs indicate that soil beneath the Site consists of primarily silt and clay with some lenses of coarser grained soil, 6 inches to 3-feet thick and between approximately 8 and 20 feet below ground surface (bgs). The waste oil tank over-excavation was backfilled with Class 3 aggregate base and other fill (ERM, 1990b). Cone penetrometer testing at the former Exxon Service Station across San Pablo Avenue indicates that soil between approximately 20 feet and the maximum depth explored of 60 feet bgs mostly has a low estimated hydraulic conductivity (Cardno, 2011). Figure 2 shows the location of the hydrogeologic cross-section presented on Figure 3.</p> <p>Surface water infiltration on-Site is retarded by the nearly complete impervious cover. Since 1990, the depth to water has been measured between 5 and 10 feet bgs. The groundwater flow direction has been consistently southwestward as shown on Figure 4. Table 2 presents historical groundwater elevation measurements.</p>	None	Not Applicable
<b>Site History</b>			
	<p>The Site was used for automobile sales and repair from as early as 1950 to approximately 1996, based on information on the Sanborn maps included in Appendix A. Firestone operated a tire store from 1970 to 1990, and a Super Shop Automotive Performance Center operated on the Site until 1996. Kelly-Moore has occupied the Site since 1998, and a beauty supply store is currently also located on-Site. Site historical information is included in Appendix A.</p>	None	Not Applicable
<b>Supply Wells</b>			
	<p>No water supply wells have been identified within 0.25-mile downgradient of the Site (Cardno, 2015). An abandoned well is located at 1247 Marin Avenue, upgradient (east) of the Site (ProTech, 2013). Potable water in Albany is provided by the East Bay Municipal Utilities District, which does not use local groundwater.</p>	None	Not Applicable
<b>Surface Water Bodies</b>			
	<p>No surface water bodies are located near the Site. Codornices Creek is the closest surface water body and is in a downgradient direction from the Site, approximately 1,600 feet to the south-southeast (Figure 1).</p>	None	Not Applicable

SCM Element/ Sub-Element	Description	Data Gap	How to Address
<b>Primary On-Site Chemical Sources</b>			
<i>Waste Oil Tank</i>	<p>The waste oil tank was removed in May 1990 by Firestone (ERM, 1990a). Holes in the tank and soil staining were observed during tank removal, and soil samples collected from beneath the tank contained up to 1,070 milligrams per kilogram (mg/kg) total petroleum hydrocarbons as diesel (TPH-D), 7.23 mg/kg tetrachloroethene (PCE), and 4.3 mg/kg 1,1,1-trichloroethane (1,1,1-TCA).</p> <p>No wear metals have been detected above current commercial Environmental Screening Levels (ESLs; RWQCB, 2013, Table A-2). Three soil samples collected during the tank removal from between 5 and 7 feet deep were analyzed for cadmium, chromium, lead, nickel, and zinc (ERM, 1990a). None of these metals were detected above commercial ESLs. Site wells MW-1 through MW-4 were sampled for organic lead later that year. No organic lead was detected in any of these samples above the reporting limit of 100 microgram per liter (µg/L).</p>	None	Not Applicable
<i>Hydraulic Lifts</i>	<p>Five hydraulic lifts were removed in September 1998 (ProTech, 1998). No evidence of a release was apparent in Pits 2 and 3, and thus, no soil samples were collected. Soil staining was observed in Pits 1, 4, and 5. Soil samples from Pits 4 and 5 contained no total petroleum hydrocarbons as hydraulic oil (TPH-HO). Wear metal concentrations in these samples were below reporting limits or within the range of naturally-occurring concentrations. The soil sample from an approximately 8.5 feet depth at the bottom of Pit 1 contained 500 mg/kg TPH-HO, but no wear metals were detected at elevated concentrations. As discussed in "Removal of On-Site Secondary Source" below, soil at Pit 1 was over-excavated to a depth of 10.5 feet.</p>	None	Not Applicable
<b>Removal of On-Site Secondary Source</b>			
<i>Former Waste Oil Tank</i>	<p>No further secondary source removal is warranted in the vicinity of the former waste oil tank. Based on observations of soil staining during over-excavation of the tank pit and confirmation soil sampling, the secondary source, impacted soil around the former tank, has been effectively removed (ERM, 1990b; Ryan-Murphy, 1991). Approximately 149 tons of soil to a depth of 10 to 12 feet were over-excavated and disposed of off-Site in 1990. As a result, no samples representative of soil remaining on-Site are above ESLs for residential soil (RWQCB, 2013, Table A-1). Selected VOC data for soil samples collected at the Site are presented on Figure 5.</p> <p>The ACEH questioned whether VOCs in soil may remain in soil across the over-excavation boundary from former well MW-1 (ACEH, 2014).</p>	None	Not Applicable

SCM Element/ Sub-Element	Description	Data Gap	How to Address
<b>Removal of On-Site Secondary Source</b> (continued)			
<i>Former Waste Oil Tank</i> <i>(continued)</i>	Well MW-1 was destroyed in the over-excavation, and soil samples from the well installation had contained 0.97 mg/kg PCE. As shown on Figure 5, well MW-6 was subsequently installed just outside the over-excavation limit near MW-1. No VOCs or TPH were detected in soil samples collected at depths of every 5 feet in the boring for well MW-6 (ProTech, 1999). Thus, the over-excavation removed impacted soil near the former location of well MW-1. Boring logs and well construction details are presented in Appendix B. Historical analytical data for soil are provided in Appendix C.		
<i>Hydraulic Lifts</i>	<p>No further secondary source removal at the five former hydraulic lifts is warranted. There was no confirmed release of hydraulic oil from the lifts at Pits 2 through 5 based on soil sampling results, nor observations of any soil staining after the lift removals. Following the lift removal at Pit 1, an unknown quantity of soil was over-excavated to a depth of 10.5 feet bgs. A soil sample at this depth contained 1,400 mg/kg TPH-HO. No ESLs are established for TPH-HO.</p> <p>As set forth in the State Water Resources Control Board's (SWRCB) memorandum, "LG 141 – Permanent Hydraulic Fuel Tank Exemption" (SWRCB, 1995), hydraulic lifts are exempt from the state underground storage tank requirements. The SWRCB based this directive on its own study that concludes the following:</p> <ul style="list-style-type: none"> <li>• "The base oils are relatively insoluble in water.</li> <li>• The base oils are less dense than water, so any release to ground water will tend to float on top of the aquifer.</li> <li>• The base oils have low volatility, tend to adhere to soil particles, and are relatively immobile in a subsurface environment. Leak plumes would be expected to be small and not travel far from the point of release.</li> <li>• The base oils are low in aromatic compounds, such as benzene, which poses a hazard in drinking water.</li> <li>• The base oils will biodegrade, at least partially, after they have been released into the environment.</li> <li>• The primary route of exposure after a release will be possible human ingestion via degraded drinking water.</li> <li>• The human toxicity (measured in terms of ingestion associated with these oils) is apparently very low or nonexistent.</li> <li>• It is unlikely that other species of organisms will be adversely affected by hydraulic lift tank releases under the conditions described above."</li> </ul>	None	Not Applicable

SCM Element/ Sub-Element	Description	Data Gap	How to Address
<b>Removal of On-Site Secondary Source</b> (continued)			
<i>Hydraulic Lifts</i> (continued)	Thus, no additional secondary source removal is necessary because hydraulic oil does not present a significant risk to human health or the environment.		
<b>Groundwater Plume</b>			
<i>Petroleum Hydrocarbons</i>	<p>No significant petroleum hydrocarbon plume remains in groundwater. No TPH, benzene, toluene, ethylbenzene, xylenes (BTEX), methyl butyl-tertiary ether (MTBE), or semi-volatile organic compounds (SVOCs) were detected in the February 2015 well samples above reporting limits and/or ESLs for groundwater that is a current or potential drinking water resource (RWQCB, 2013, Table F-1a; Weiss, 2015). The February 2015 data are presented in Table 3 and historical groundwater data are provided in Appendix D.</p> <p>The ACEH requested that Kelly-Moore assess if wells MW-2, MW-3, and MW-4 are screened properly to monitor for light, non-aqueous phase liquid (LNAPL) or dissolved-phase petroleum hydrocarbons (ACEH, 2014). The screens for these wells have frequently been below the water table, and the concern is that the submerged screens would not allow observation of LNAPL at the water table near these wells. Although the water table does not intersect these well screens, Weiss has concluded that LNAPL and high petroleum hydrocarbons are not present in Site groundwater based on the following:</p> <ul style="list-style-type: none"> <li>• No LNAPL was observed during excavation of the waste oil tank.</li> <li>• No observations of LNAPL globules during pre-sampling bailing of these wells have been documented in previous monitoring reports.</li> <li>• No LNAPL has been observed in wells MW-5 and MW-6, which have screens that intersect the water table.</li> <li>• If LNAPL is present at the water table near wells MW-2, MW-3, or MW-4, the concentrations of dissolved petroleum hydrocarbons would likely be at least an order of magnitude higher than what has been detected. In February 2015, the maximum TPH concentration detected above a laboratory reporting limit for these wells was only 100 µg/L and the laboratory attributed this result to discrete peaks that are probably not associated with fuel or motor oil.</li> </ul>	None	Not Applicable
<i>Organic Lead</i>	No organic lead was detected above a reporting limit of 100 µg/L in groundwater samples collected from monitoring wells MW-1 through MW-4 in September 1990 (ERM, 1990a).	None	Not Applicable

SCM Element/ Sub-Element	Description	Data Gap	How to Address
<b>Groundwater Plume</b> (continued)			
<i>Semi-Volatile Organic Compounds</i>	No SVOCs were detected in groundwater samples collected from monitoring wells MW-2 through MW-6 in February 2015 (Table 3).	None	Not Applicable
<i>Volatile Organic Compounds</i>	<p>A mass- and diffusion-limited plume of chlorinated VOCs remains near the former waste oil tank. Five VOCs were detected in at least one well during the February 2015 sampling (Table 3). Well MW-4, located downgradient of the former tank, is the only on-Site well with VOCs that exceeded ESLs for groundwater which is a current or potential drinking water resource in the last sampling (RWQCB, 2013, Table F-1a). The concentrations in the MW-4 sample (Weiss, 2015) were: 27 µg/L PCE; 7.6 µg/L trichloroethene (TCE); 11 µg/L cis-1,2-dichloroethene (cis-1,2-DCE); 49 µg/L 1,1-dichloroethane (1,1-DCA); and 1.6 µg/L 1,1-dichloroethene (1,1-DCE).</p> <p>Although the secondary source around the former waste oil tank was removed in 1990, low concentrations of VOCs persist in groundwater near the former tank pit. This is likely due to a small amount of a VOC mass that has adsorbed to low permeability soil downgradient of the former tank. It is probable that the adsorbed VOCs are diffusing slowly into groundwater and thus sustaining the low VOC concentrations that have been detected in the samples from well MW-4. The adsorbed VOCs are probably limited to shallow soil.</p> <p>The sampling data indicate a possibility that low concentrations of these VOCs may be present beneath San Pablo Avenue to the southwest, the direction of shallow groundwater flow.</p> <p>However, available data indicate that areas downgradient of the Site are impacted by automobile service and former dry cleaning equipment possibly operated at the property of the former Exxon service station. Exxon's most recently available groundwater monitoring report indicates that:</p> <ul style="list-style-type: none"> <li>• Up to 85 µg/L PCE, 9.8 µg/L TCE, and 18 µg/L cis-1,2-DCE were detected in Exxon wells MW-1 and MW-2 in October 2014 (Cardno, 2015). These concentrations are significantly higher than what has been detected in the Firestone wells. Neither 1,1-DCA or 1,1-DCE were detected in any of the Exxon wells.</li> <li>• Exxon wells MW-1 and MW-2 are screened in a deeper zone than most other Exxon shallow wells. Although groundwater elevations for the deeper wells are not contoured in the report, the groundwater elevations for these wells and deeper well MW-3 suggest that groundwater flows southward across Buchanan Street.</li> </ul>	<p>Off-Site groundwater may be impacted by multiple sources.</p> <p>A mass- and diffusion-limited plume from Firestone may be present beneath San Pablo Avenue to the southwest.</p> <p>A larger mass plume of PCE, TCE, and cis-1,2-DCE may be emanating and migrating southward from beneath the former Exxon service station.</p>	

SCM Element/ Sub-Element	Description	Data Gap	How to Address
<b>Groundwater Plume</b> (continued)			
<i>Volatile Organic Compounds</i> (continued)	The modified Stiff diagrams shown on Figure 6 illustrate the relative prevalence of VOCs in the Firestone and Exxon wells.		
<b>Volatile Organic Compound Degradation</b>			
	<p>Natural attenuation of PCE and TCE is the likely source of the cis-1,2-DCE and historical concentrations of vinyl chloride identified in the on-Site wells. Degradation of 1,1,1-TCA is the likely source of the 1,1-DCA and 1,1-DCE detected in the groundwater samples. Evidence of VOC reductive dechlorination has been observed on-Site, mainly in monitoring well MW-4, and likely due to the co-released xylenes and ethyl-benzene in the former tank area. Xylenes and ethylbenzene can be utilized as electron donor substrate by indigenous microorganisms capable of sequential reductive dechlorination of PCE to TCE to cis-1,2-DCE to vinyl chloride and finally ethene. Low detections of vinyl chloride in well MW-4 between March 1999 and March 2000 suggest that sufficient electron donor substrate was available during this timeframe to create strongly reducing conditions, which resulted in the degradation of some of the TCE and PCE completely to ethene. However, the non-detect results for vinyl chloride in any Site well since 2000 suggest that the electron donor substrate has been depleted and subsurface conditions turned aerobic, as is corroborated by recent measurements of dissolved oxygen (DO) and oxidation-reduction potential (ORP) for groundwater. The February 2015 DO concentrations range between 2 and 7 milligrams per liter, and the ORP ranged between +170 and +300 millivolts, indicating that groundwater is aerobic.</p> <p>1,1,1-TCA undergoes both abiotic and biotic degradation under natural conditions. Abiotically, 1,1,1-TCA degrades to 1,1-DCE. Biotically, anaerobic microorganisms can reductively dechlorinate 1,1,1-TCA, usually resulting in the partially dechlorinated daughter products 1,1-DCA and chloroethane. In 1990, prior to remedial excavation of soils at the Site, 1,1,1-TCA was detected only once, at a concentration of 200 µg/L in a groundwater sample from well MW-1; this constituent has not been detected in groundwater samples collected at the Site since 1990. However, the detections of 1,1-DCA at concentrations ranging from 25 to 84 µg /L in downgradient well MW-4 between 1998 and 2015 indicate that 1,1,1-TCA has been biotically dechlorinated. Chloroethane has not been detected above the laboratory reporting limits in any Site wells, suggesting that the area is not conducive enough for complete anaerobic dechlorination of 1,1,1-TCA to chloroethane and ethane.</p>	None	Not Applicable



SCM Element/ Sub-Element	Description	Data Gap	How to Address
<b>Volatile Organic Compound Degradation</b> (continued)			
	As indicated above, this is also corroborated by the 2015 groundwater measurements of DO and ORP, which show that Site groundwater is currently aerobic, limiting the reductive dechlorination of 1,1-DCA.		
<b>Direct Contact</b>			
	Direct contact with residual VOCs in on-Site soil does not present a significant health risk. Except for small landscaped areas, the Site is covered with buildings and parking lot concrete and asphalt. Soil sample results that represent post-remediation conditions are below residential, commercial and construction scenario ESLs (RWQCB, 2013, Tables K-1, K-2, and K-3).	None	Not Applicable
<b>Assessment of Risks Posed by VOCs in Soil Gas</b>			
<i>Indoor Air</i>	<p>Based on soil gas sampling performed in May 2012, the residual VOCs in the subsurface do not present a significant vapor intrusion risk to the on-Site building. No VOCs were detected in sub-slab samples S-7 and S-8 collected from 1.5 feet beneath the building floor above current residential or commercial ESLs for soil gas (Figure 7; RWQCB, 2013, Table E-2). These samples were collected at horizontal distances of approximately 5 and 12 feet, respectively, from the location of the former waste oil tank (ProTech, 2012).</p> <p>The soil gas samples collected from beneath the building yielded reliable results. The ACEH has expressed a concern that three soil vapor samples from this same mobilization contained the tracer gas 2-propanol, an indication of leakage and sample dilution (ACEH, 2014). However, neither sample S-7 nor S-8, collected from beneath the building, contained any detectable tracer gas. Although a helium shroud was not used during this mobilization, the technique of wrapping 2-propanol-soaked towels at potential leak points in the sampling equipment train is a valid leak-detection method (CalEPA, 2012). Figure 7 shows the soil gas sample locations and analytical results for the samples that did not contain detectable concentrations of the tracer gas.</p> <p>In a meeting with Kelly-Moore on August 28, 2014, the ACEH questioned if oxygen concentrations of 22% and 21% by volume detected in samples S-7 and S-8, respectively, indicate that the samples are not representative. The oxygen in these samples near the atmospheric concentration of 20.95% is probably a result of ventilation of the sub-slab by indoor or outdoor air rather than the sampling method. Soil at shallow depths beneath the slab may consist of structural backfill that is more permeable to air flow relative to deeper native soil.</p>	None	Not Applicable

SCM Element/ Sub-Element	Description	Data Gap	How to Address
<b>Assessment of Risks Posed by VOCs in Soil Gas</b> (continued)			
<i>Indoor Air (continued)</i>	<p>The sample S-7 result is higher than the atmospheric concentration of oxygen, but this is likely due to the precision of the laboratory method, and not a sampling error. The analytical report for the soil gas samples indicates that the acceptable percent recovery for the laboratory control sample was <math>\pm 20\%</math> (ProTech, 2012).</p> <p>Because the S-7 and S-8 samples were collected from the subsurface very near to the former source, temporal (seasonal) conditions should have little effect on the analytical data. For this reason, Weiss does not recommend additional soil gas sampling.</p>		
<i>Outdoor Air</i>	<p>Residual VOCs in the subsurface do not present an inhalation risk of VOCs in outdoor air. None of the reliable sample data from the 2012 soil gas sampling exceed commercial ESLs for direct contact (RWQCB, 2013, Table A-2), which account for inhalation of VOCs in outdoor air by workers.</p>	None	Not Applicable
<b>Other Releases in Site Vicinity</b>			
	<p>The Site vicinity has consisted of numerous automobile dealerships, repair shops, service stations and dry cleaners (1187 and 1219 Solano Avenue) for over 50 years (Appendix A). Documented releases have been reported at:</p> <ul style="list-style-type: none"> <li>• City of Albany property 1247 Marin Avenue</li> <li>• ARCO Service Station 1001 San Pablo Avenue</li> <li>• City of Albany Fire Department 1000 San Pablo Avenue</li> <li>• Shell Service Station 999 San Pablo Avenue</li> <li>• Joe Shio Chevrolet 914 San Pablo Avenue</li> <li>• Former Exxon Service Station 990 San Pablo Avenue</li> <li>• Former Albany 1-Hour Cleaners 1187 Solano Avenue</li> </ul> <p>The latter two releases are open ACEH cases where VOC releases have been confirmed.</p> <p>Groundwater at the former Exxon service station, directly to the west of the Site, is impacted with petroleum hydrocarbons and VOCs (Cardno, 2015). The PCE, TCE, and cis-1,2-DCE detected in Exxon wells MW-1 and MW-2 in October 2014 may be related to dry cleaning equipment that is documented on boring log B-1 (Appendix B) for the property (Edd Clark &amp; Associates, 2008).</p>	The VOC plume beneath the Exxon property is not fully delineated.	

SCM Element/ Sub-Element	Description	Data Gap	How to Address
<b>Other Releases in Site Vicinity</b> (continued)			
	<p>The VOCs detected in the Exxon wells are not from the former Firestone waste oil tank because:</p> <ol style="list-style-type: none"> <li>1) The concentrations in the Exxon wells are higher than the concentrations detected in the wells at the former waste oil tank site;</li> <li>2) Samples from the Exxon wells do not contain 1,1-DCA and 1,1-DCE, which are present in well MW-4 (Firestone); and</li> <li>3) The Exxon wells are west (cross-gradient) of the Site, and groundwater beneath the Site has consistently flowed southwestward.</li> </ol> <p>The VOCs detected in the on-Site wells are summarized under the previous “Groundwater Plume” element in this tabulated SCM.</p> <p>Exxon wells MW-1, MW-2 and MW-3 are screened in a deeper zone than other Exxon wells. The most recent monitoring report (Cardno, 2014) does not contour groundwater elevations for this zone, but the elevations suggest groundwater flow is to the south toward Buchanan Street. Thus, the extent of the VOCs detected in the Exxon wells is not delineated.</p> <p>Modified Stiff diagrams for the Firestone and Exxon wells are presented on Figure 6. Historical groundwater flow directions at the Site are shown on Figure 4. A radius-search report and supplemental documents on releases in the Site vicinity are included in Appendix A.</p>		

### 3. CONCLUSIONS

Based on the information provided in this focused SCM, primary and secondary sources have been removed from the Site. The primary sources, including a former waste oil tank and five former hydraulic lifts, were excavated in the 1990s. Nearly 150 tons of visually impacted soil, or secondary sources, were over-excavated from around the former waste oil tank. Confirmation soil sampling as well as soil sampling in subsequent borings MW-5 and MW-6 did not identify additional secondary sources around the former tank. Residual chemical concentrations in Site soil in the vicinity of the former waste oil tank over-excavation do not present a significant risk to human health. Soil samples that represent post-excavation residual soil from around the former tank did not contain petroleum hydrocarbons or VOCs above residential, commercial, or construction ESLs for direct contact (RWQCB, 2013, Tables K-1, K-2 and K-3).

Impacted soil identified in the vicinity of the hydraulic lifts was also excavated and sent off-Site for disposal. Although TPH-HO-impacted soil at 10.5 feet bgs under one of the lifts was left in place, guidance from the SWRCB has concluded that oil from hydraulic lift releases does not pose a risk to human health or groundwater quality (SWRCB, 1995).

Residual concentrations of VOCs do not present a vapor intrusion risk to the Site building. Soil gas samples from beneath the building foundation near the former waste oil tank did not contain VOCs above residential or commercial ESLs for soil gas (RWQCB, 2013, Table E-2). The tracer gas results for these two samples did not show evidence of leaks, and therefore, there is no evidence of sample dilution by atmospheric air. The two sub-slab samples represent worst-case conditions as they were collected in close proximity to the former tank. The results indicate that VOCs in soil gas does not present an inhalation risk for indoor or outdoor air.

Groundwater downgradient of the former tank contains VOCs above ESLs for groundwater that is a current or potential drinking water resource (RWQCB, 2013, Table F-1a). The February 2015 sample from well MW-4 contained 27 µg/L PCE, 7.6 µg/L TCE, 11 µg/L cis-1,2-DCE and 49 µg/L 1,1-DCA (Weiss, 2015). These data indicate that a mass- and diffusion-limited plume of VOCs remains near the former tank. Although the secondary source around the tank was removed, low concentrations of VOCs persist in groundwater near the former tank pit. This is likely due to a small amount of a VOC mass that has adsorbed to low permeability soil downgradient of the former tank. It is probable that the adsorbed VOCs are diffusing slowly into groundwater and thus sustaining the low VOC concentrations that have been detected in the samples from well MW-4. The adsorbed VOCs are probably limited to shallow soil.

No data gaps were identified to address the residual VOCs on-Site. To manage future contact with shallow Site groundwater that contains low VOC concentrations, a land use covenant could be recorded. The covenant could prohibit the installation of on-Site supply wells and provide for proper notification and management of shallow excavations.

There are multiple VOC sources in the Site vicinity. One data gap in close proximity to the Site is the undefined extent of the VOC plume in shallow groundwater originating from the former Exxon service station property across San Pablo Avenue. The Exxon property has a plume of higher concentrations of PCE, TCE, and cis-1,2-DCE that may extend from the eastern portion of the former Exxon property southward toward Buchanan Street as suggested by October 2014 water level data. Although the B-1 boring log for the property references dry cleaning equipment, Weiss could not locate specific information about the equipment and whether dry cleaning equipment is a predominant or solely a contributing source of VOCs at the Exxon property.

A more minor data gap is the unknown downgradient extent of the limited-mass plume of PCE, TCE, cis-1,2-DCE, and 1,1-DCA that may extend from on-Site to the southwest, consistent with the direction of shallow groundwater flow beneath the Site.

Weiss will sample the Site wells in August 2015, and will update this SCM, as necessary, based on the sampling data obtained from this event.

## 4. REFERENCES

- Alameda County Environmental Health, 2014. Letter to Mr. Robert Stetson, Kelly Moore Painting Company, Inc., Mr. Vern Willirich, Firestone Tire & Rubber Co., and Mr. Harry Eberlin from Mr. Mark E. Detterman, PG, CHG, Senior Hazardous Materials Specialist, Alameda County Environmental Health. Subject: Request for Data Gap Work Plan and Focused Site Conceptual Model, Fuel Leak Case No. RO0000119 (Global ID # T0600101674), Firestone #3655, 969 San Pablo Avenue, Albany, CA 94706, May 23.
- Barg Coffin Lewis Trapp, LLP, 2015. Letter to Mr. Mark Detterman, PG, CHG, Senior Hazardous Materials Specialist, Alameda County Environmental Health from J. Tom Boer of Barg Coffin Lewis Trapp, LLP. Re: 969 San Pablo Avenue Facility; County of Alameda Notice to Comply, February 19.
- California Environmental Protection Agency 2012. *Advisory—Active Soil Gas Investigations*. California Environmental Protection Agency, Department of Toxic Substances Control, Los Angeles Regional Water Quality Control Board, and San Francisco Regional Water Quality Control Board, April.
- Cardno, 2011. *Site Assessment Report, Former Exxon Service Station 79374, 990 San Pablo Avenue, Albany, California, Alameda County #RO00002974*, February 28.
- Cardno, 2014. *Groundwater Monitoring Report, Fourth Quarter 2014, Former Exxon Service Station 79374, 990 San Pablo Avenue, Albany, California, Alameda County #RO00002974*, December 4.
- Cardno, 2015. *Feasibility Study/Corrective Action Plan, Former Exxon Service Station 79374, 990 San Pablo Avenue, Albany, California, Alameda County RO 2974*, February 4.
- Edd Clark & Associates, Inc., 2008. *Report of Phase II Environmental Site Assessment, 990 San Pablo Avenue, Albany, California 94706*, prepared for the Blank Family Trust, January 31.
- ERM, 1990a. *Soil and Groundwater Investigation at Former Firestone Tire & Rubber Company Facility, Albany*, prepared by ERM-West, Inc., October.
- ERM, 1990b. *Soil Remediation at Former Firestone Tire & Rubber Company Facility, Albany*, prepared by ERM-West, Inc., December.
- ProTech, 1998, *Letter Report-Hydraulic Lift Removal, 969 San Pablo Avenue, Albany, California*, December 23.
- ProTech, 1999. *Technical Report for Groundwater Monitoring Well installation, Development, and Sampling & Analysis, Kelly Moore Paint Store, 969 San Pablo Avenue, Albany, California*, April.

- ProTech, 2012. *Soil Gas Sampling and Analysis, Results, Interpretation and Technical Reporting*, 969 San Pablo Avenue, Albany, California, July.
- ProTech, 2013. *Site Conceptual Model Report, Kelly Moore Paint Company*, 969 San Pablo Avenue, Albany, CA, June 14.
- Ryan-Murphy, Inc., 1991. *Remediation Report, Former Firestone Tire & Rubber Company Facility*, 969 San Pablo Avenue, Albany, California, with ERM, February 4.
- Regional Water Quality Control Board (RWQCB), 1999. *East Bay Plain Groundwater Basin Beneficial Use Evaluation Report, Alameda and Contra Costa Counties, CA*. San Francisco Bay Region Groundwater Committee, June.
- RWQCB, 2013. *Environmental Screening Levels Lookup Tables – Detail*, San Francisco Bay Region Groundwater Committee, December.
- State Water Resources Control Board, 1995. Memorandum, “LG 141 – Permanent Hydraulic Fuel Tank Exemption”, November 14.
- Weiss Associates, 2015. *Groundwater Monitoring Report, Former Firestone Tire Store #3655*, 969 San Pablo Avenue, Albany, California, ACEH Case No. RO0000119, April 17.

**FIGURES**



SOURCE: GOOGLE EARTH, IMAGE DATA: 4/9/2014

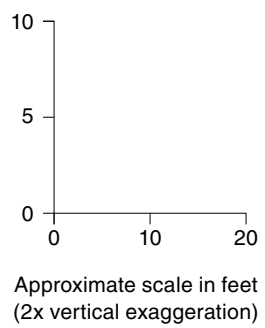
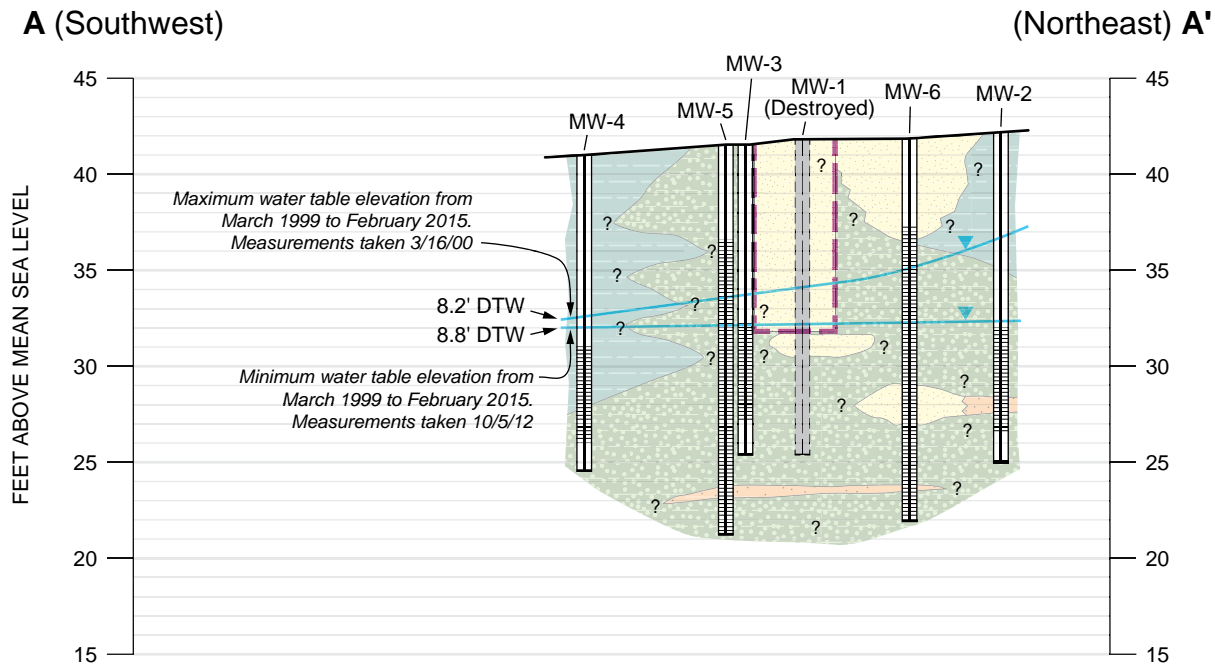


Figure 1. Site Vicinity, Former Firestone Tire Store #3655, 969 San Pablo Avenue, Albany, California

SOURCE: GOOGLE EARTH, IMAGE DATA: 4/22/14



Figure 2. Site Layout, Former Firestone Tire Store #3655, 969 San Pablo Avenue, Albany, California



**Explanation**







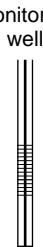
<ul style="list-style-type: none"> <li> Very low estimated hydraulic conductivity (clays, silty clays)</li> <li> Low estimated hydraulic conductivity (silts, sandy silts)</li> <li> Medium estimated hydraulic conductivity (sands, silty sands, gravelly sands)</li> <li> High estimated hydraulic conductivity (gravels, sandy gravels)</li> </ul>	<ul style="list-style-type: none"> <li> Approximate water table elevation</li> <li> Excavation boundary</li> <li>DTW    Depth to water</li> </ul>	<ul style="list-style-type: none"> <li> Monitoring well</li> <li style="padding-left: 20px;">Well screen interval</li> </ul>
---	---	---

Figure 3. Hydrogeologic Cross-Section A-A', Former Firestone Tire Store #3655, 969 San Pablo Avenue, Albany, California

SOURCE: GOOGLE EARTH, IMAGE DATA: 4/5/2014

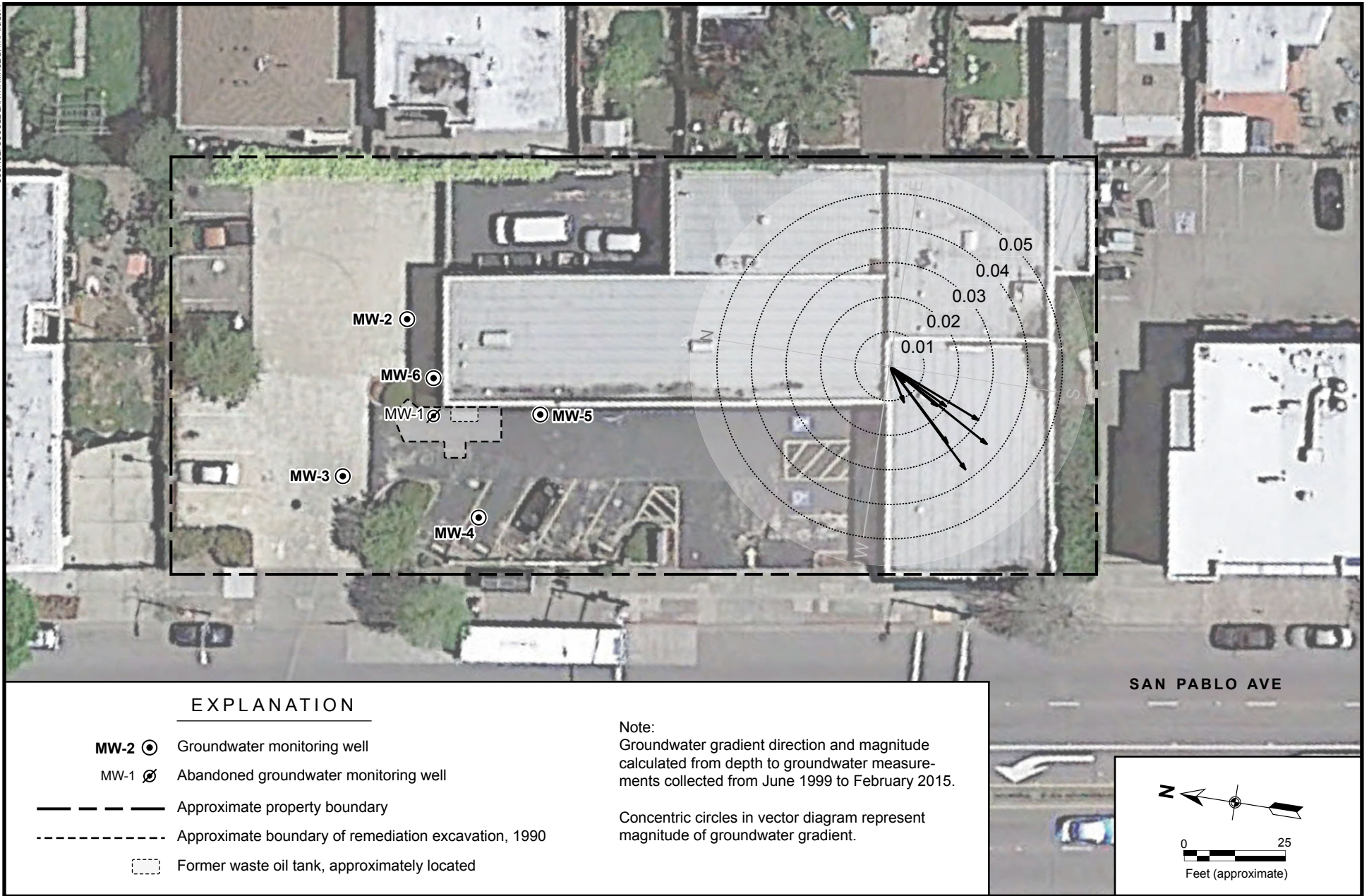
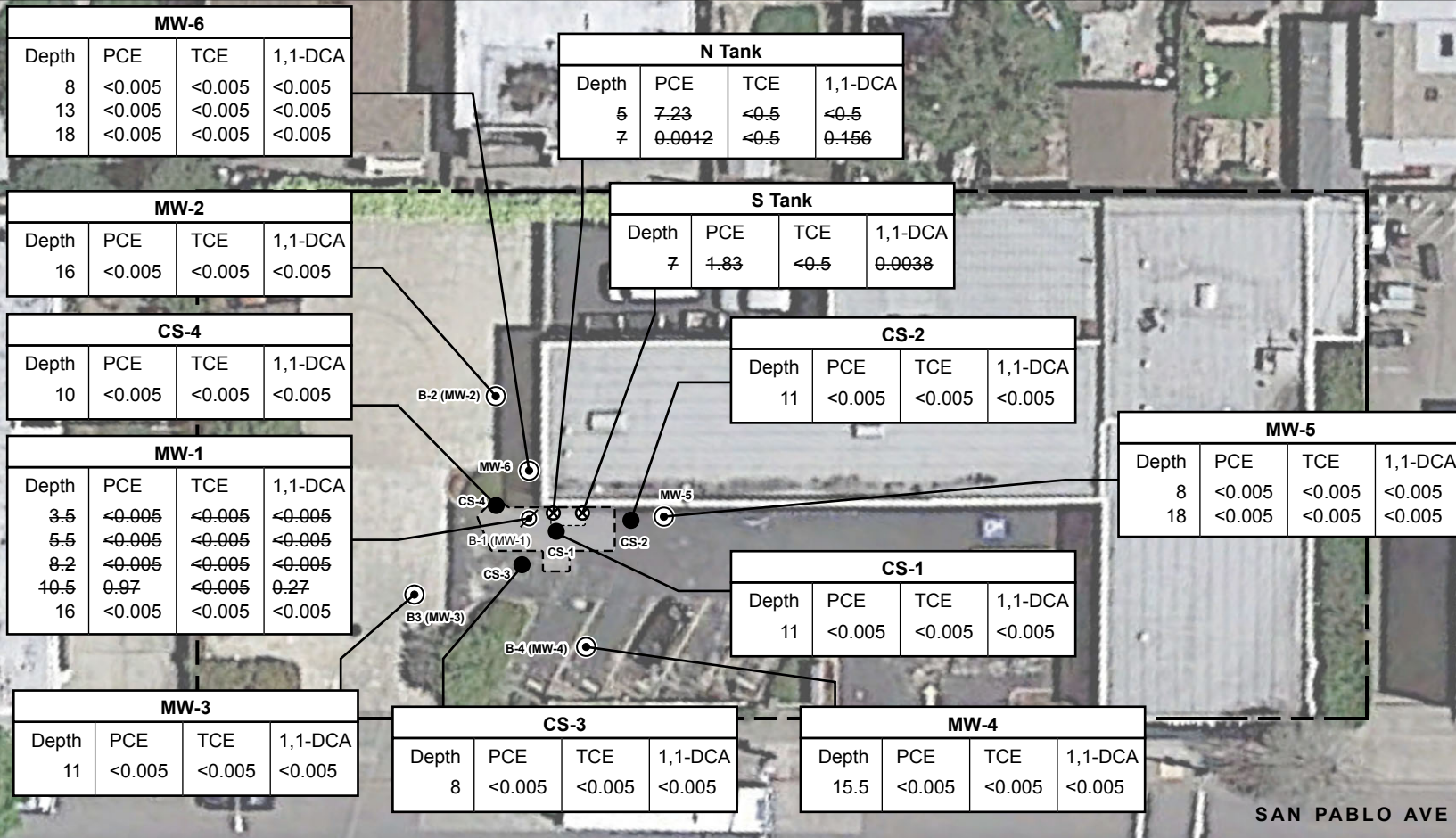









Figure 4. Groundwater Gradient Vector Diagram, Former Firestone Tire Store #3655, 969 San Pablo Avenue, Albany, California

SOURCE: GOOGLE EARTH, IMAGE DATA: 4/9/2014



**EXPLANATION**

- MW-2  Groundwater monitoring well
- MW-1  Abandoned groundwater monitoring well
-  Confirmation sample location
-  Excavated soil sample location
-  Former waste oil tank, approximately located

-  Approximate property boundary
-  Approximate boundary of remedial excavation, 1990
- <0.005 Concentration, milligrams per kilogram (mg/kg)
- <0.005 Concentration in mg/kg, soil has been excavated
- <n Not detected at reporting limit of n

Abbreviations:  
 1,1-DCA - 1,1-Dichloroethane  
 PCE - Tetrachloroethene  
 TCE - Trichloroethene

Note:  
 Depths in feet

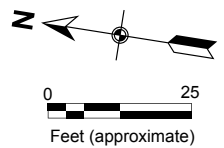
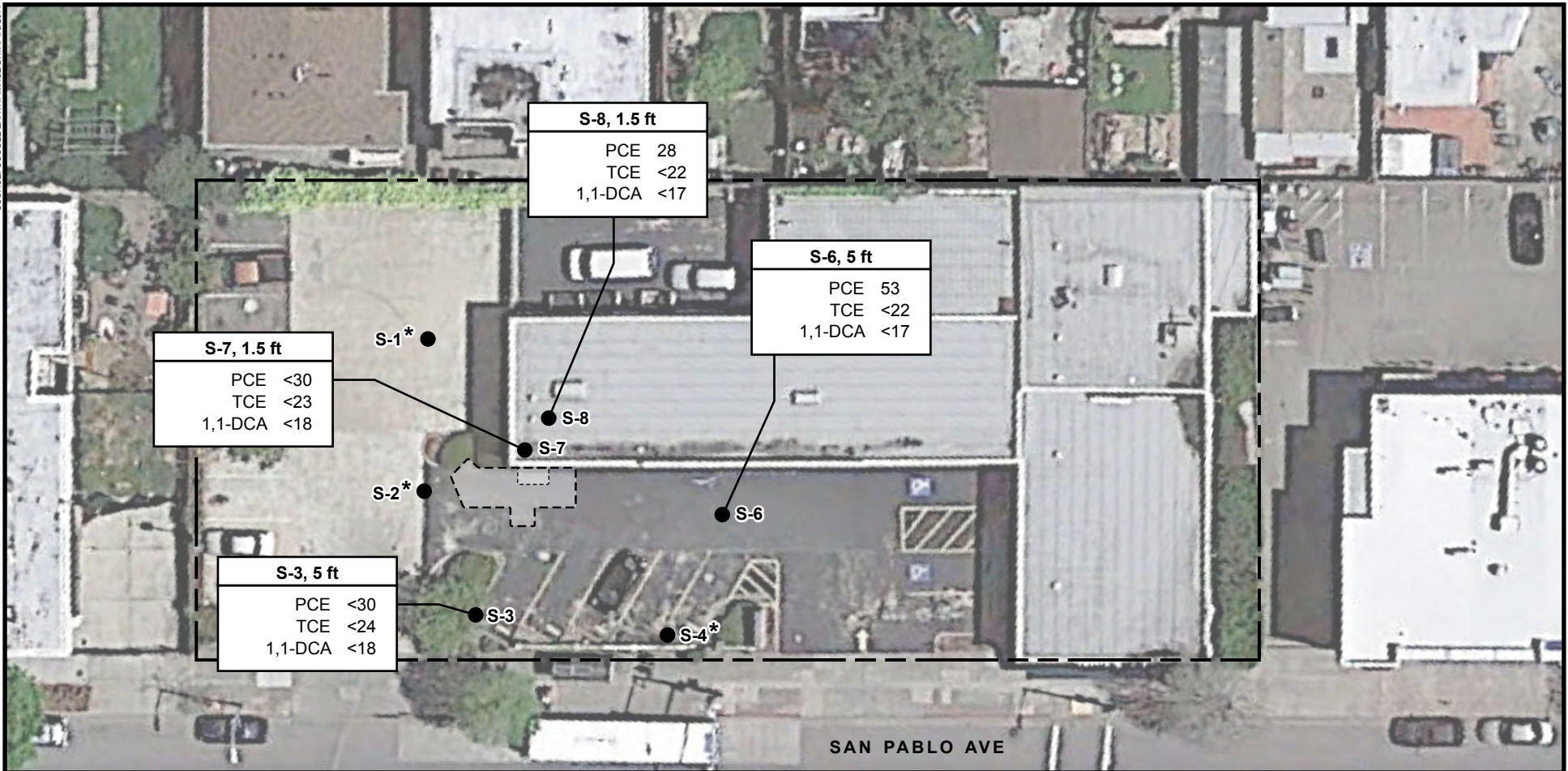


Figure 5. Volatile Organic Compound Results for Soil, Former Firestone Tire Store #3655, 969 San Pablo Avenue, Albany, California



Figure 6. Modified Stiff Diagrams Depicting VOC Concentrations in Groundwater, Former Firestone Tire Store #3655, 969 San Pablo Avenue, Albany, California

SOURCE: GOOGLE EARTH, IMAGE DATA, 4/9/2014



**EXPLANATION**

- SW-1 ●** Soil gas sample location and depth
- Approximate property boundary
- - - - -** Approximate boundary of remedial excavation, 1990
- ⋯** Former waste oil tank, approximately located

28 Concentration, micrograms per cubic meter ( $\mu\text{g}/\text{m}^3$ )

<n Not detected at reporting limit of n

\* Sample diluted based on tracer gas detection; data not shown

Abbreviations:  
 1,1-DCA - 1,1-Dichloroethane  
 PCE - Tetrachloroethene  
 TCE - Trichloroethene

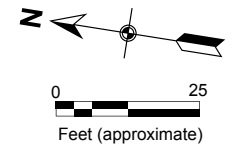


Figure 7. Selected Soil Gas Sample Results, Former Firestone Tire Store #3655, 969 San Pablo Avenue, Albany, California

**TABLES**



Table 1. Cross-Reference Between Alameda County Environmental Health Letter Request (May 23, 2014) and the Focused Site Conceptual Model Report, Former Firestone Tire Store #3655, 969 San Pablo Avenue, Albany, California

ACEH Letter Comment	Location of Response to Comment in Focused SCM Report
<p>1. LTCP General Criteria (Unauthorized release consists only of petroleum) stating principal contaminants of concern are not petroleum hydrocarbons, therefore UST LTCP cannot be used to close the site</p>	<p>Kelly-Moore acknowledges Site media have been impacted with petroleum hydrocarbons and volatile organic compounds. Comment addressed by the following elements in Section 2:</p> <ul style="list-style-type: none"> <li>• Primary On-Site Chemical Sources</li> <li>• Removal of On-Site Secondary Source</li> <li>• Groundwater Plume</li> <li>• Volatile Organic Compound Degradation</li> <li>• Direct Contact</li> <li>• Soil Vapor Plume</li> </ul>
<p>2. LTCP General Criteria SCM stating insufficient data presented to demonstrate compliance with groundwater and vapor intrusion extent and closure criteria</p>	<p>The Focused SCM Report includes new data, figures, and tables, and clarifies groundwater and vapor intrusion extent and risk.</p>
<p>3. General Criteria Secondary source has been removed to the extent practicable requesting Data Gap Work Plan or justification of no data gaps</p>	<p>Comment addressed primarily by element, “Removal of On-Site Secondary Source” in Section 2.</p>
<p>4. LTCP Media-Specific Criteria for Groundwater</p>	<p>Plume extent, data validity and potential health risks are addressed by the following elements in Section 2:</p> <ul style="list-style-type: none"> <li>• Geology and Hydrogeology</li> <li>• Releases in Site Vicinity</li> <li>• Groundwater Plume</li> <li>• Volatile Organic Compound Degradation</li> </ul>
<p>4a. Plume Length</p>	<p>Comment addressed by element, “Groundwater Plume” in Section 2.</p>
<p>4b. Potentially Submerged Wells</p>	<p>Comment addressed by element, “Groundwater Plume” in Section 2.</p>
<p>4c. Acceptability of a Land Use Restriction</p>	<p>Comment addressed in Section 3, “Conclusions.”</p>
<p>4d. Insufficient Analysis to Demonstrate a Lack of Risk to Human Health and Safety</p>	<p>Comment addressed by the following elements in Section 2:</p> <ul style="list-style-type: none"> <li>• Supply Wells</li> <li>• Surface Water Bodies</li> <li>• Primary On-Site Chemical Sources</li> <li>• Removal of On-Site Secondary Source</li> <li>• Groundwater Plume</li> <li>• Direct Contact</li> <li>• Soil Vapor Plume</li> </ul>

Table 1. Cross-Reference Between Alameda County Environmental Health Letter Request (May 23, 2014) and the Focused Site Conceptual Model, Former Firestone Tire Store #3655, 969 San Pablo Avenue, Albany, California

ACEH Letter Comment	Location of Response to Comment in Focused Site Conceptual Model Report
5. Media Specific Criteria for Vapor Intrusion to Indoor Air	Comment addressed by element, “Soil Vapor Plume” in Section 2.
6. LTCP Media Specific Criteria for Direct Contact and Outdoor Air Criteria	Comment addressed by the following elements in Section 2: <ul style="list-style-type: none"> <li>• Secondary Source Removal</li> <li>• Direct Contact</li> <li>• Soil Vapor Plume</li> </ul>
7. Data Gap Investigation Work Plan and Focused Site Conceptual Model are requested. The SCM may be used to address data gap concerns.	Data gaps are identified in the following elements in Section 2: <ul style="list-style-type: none"> <li>• Other Releases in Site Vicinity</li> <li>• Groundwater Plume</li> </ul> Addressing the data gaps is discussed in Section 3, “Conclusions.”
8. Electronic Report and Data Upload Compliance	Not addressed directly in this report. Prior reports and the current groundwater monitoring report and electronic data deliverables have been uploaded to the ACEH ftp site and GeoTracker.
9. Groundwater Monitoring	Continued groundwater monitoring is addressed in Section 3, “Conclusions.”

**Acronyms/Abbreviations:**

- ACEH – Alameda County Environmental Health
- LTCP – Low Threat Closure Policy
- SCM – Site Conceptual Model
- UST – underground storage tank
- VOC – volatile organic compound

Table 2. Groundwater Elevations, Former Firestone Tire Store #3655, 969 San Pablo Avenue, Albany, California

Well ID	Date Well Installed	Date	Top of Casing Elevation (feet amsl)	Depth-to-Water (feet)	Groundwater Elevation (feet amsl)
MW-2	1990	6/16/1999	42.14	8.36	33.78
		9/15/1999	42.14	9.25	32.89
		12/15/1999	42.14	8.36	33.78
		3/16/2000	42.14	5.18	36.96
		9/25/2009	42.14	8.35	33.79
		3/29/2010	42.14	5.49	36.65
		9/28/2010	42.14	9.64	32.50
		9/20/2011	42.14	9.22	32.92
		10/5/2012	42.14	9.74	32.40
		2/20/2015	42.14	7.86	34.28
MW-3	1990	4/21/1998	41.49	7.33	34.16
		3/29/1999	41.49	5.60	35.89
		6/16/1999	41.49	7.95	33.54
		9/15/1999	41.49	8.73	32.76
		12/15/1999	41.49	8.36	33.13
		3/16/2000	41.49	5.05	36.44
		9/25/2009	41.49	8.80	32.69
		3/29/2010	41.49	7.14	34.35
		9/28/2010	41.49	9.30	32.19
		9/20/2011	41.49	8.85	32.64
MW-4	1990	4/21/1998	41.15	7.52	33.63
		3/29/1999	41.15	7.50	33.65
		6/16/1999	41.15	8.73	32.42
		9/15/1999	41.15	9.18	31.97
		12/15/1999	41.15	8.95	32.20
		3/16/2000	41.15	8.80	32.35
		9/25/2009	41.15	9.30	31.85
		3/29/2010	41.15	7.60	33.55

Table 2. Groundwater Elevations, Former Firestone Tire Store #3655, 969 San Pablo Avenue, Albany, California

Well ID	Date Well Installed	Date	Top of Casing Elevation (feet amsl)	Depth-to-Water (feet)	Groundwater Elevation (feet amsl)		
MW-4 (cont)		9/28/2010	41.15	9.35	31.80		
		9/20/2011	41.15	8.87	32.28		
		10/5/2012	41.15	9.38	31.77		
		2/20/2015	41.15	8.11	33.04		
MW-5	1999	3/29/1999	41.71	8.14	33.57		
		6/16/1999	41.71	8.91	32.80		
		9/15/1999	41.71	9.20	32.51		
		12/15/1999	41.71	8.86	32.85		
		3/16/2000	41.71	8.30	33.41		
		9/25/2009	41.71	9.89	31.82		
	1999	3/29/2010	41.71	8.33	33.38		
		9/28/2010	41.71	9.79	31.92		
		9/20/2011	41.71	9.71	32.00		
		10/5/2012	41.71	9.60	32.11		
		2/20/2015	41.71	8.51	33.20		
		MW-6	1999	3/29/1999	42.04	7.74	34.30
				6/16/1999	42.04	9.25	32.79
9/15/1999	42.04			9.71	32.33		
12/15/1999	42.04			9.00	33.04		
3/16/2000	42.04			7.38	34.66		
9/25/2009	42.04			NM	---		
3/29/2010	42.04			NM	---		
9/28/2010	42.04			NM	---		
	9/20/2011	42.04	9.12	32.92			
	10/5/2012	42.04	9.70	32.34			
	2/20/2015	42.04	7.90	34.14			

**Notes/Abbreviations:**

amsl - above mean sea level

NM - not measured

--- no data

Table 3. Analytical Results for Groundwater, February 2015, Former Firestone Tire Store #3655, 969 San Pablo Avenue, Albany, California

Well	Sample Date	Chloro-	trans-1,2- cis-1,2-				Vinyl				TPH-G	TPH-D	TPH-MO	SVOCs
		form	1,1-DCA	1,1-DCE	DCE	DCE	PCE	TCE	Chloride	MTBE				
-----micrograms per liter ( µ g/L)----->														
MW-2	2/20/2015	<0.5	<0.5*	<0.5	<0.5	<0.5	<0.5*	<0.5*	<0.5	<0.5	<50	100Y	<300*	<n <sup>b</sup>
MW-3	2/20/2015	<0.5*	<0.5	<0.5	<0.5	<0.5	<0.5*	<0.5	<0.5	<0.5	<50	<50**	<300	<n <sup>b</sup>
MW-4	2/20/2015	<0.5*	<b>43</b>	1.4	<0.5*	<b>11</b>	<b>26</b>	<b>7.5</b>	<0.5	<0.5	<50Z	<50**	<300	<n <sup>b</sup>
MW-4 Duplicate	2/20/2015	<0.5*	<b>49</b>	1.6	<0.5*	<b>11</b>	<b>27</b>	<b>7.6</b>	<0.5	<0.5	<50Z	<50**	<300	<n <sup>b</sup>
MW-5	2/20/2015	<0.5*	2.3	<0.5	<0.5	<0.5	<b>8.3</b>	0.5	<0.5	<0.5	<50	<50**	<300	<n <sup>b</sup>
MW-6	2/20/2015	<0.5*	0.7	<0.5	<0.5	<0.5*	<b>5.1</b>	1.2	<0.5	<0.5	<50	<50**	<300	<n <sup>b</sup>
ESL <sup>a</sup>		80	5	6	10	6	5	5	0.5	1,800	100	100	100	

**Notes:**

Analytical Laboratory: Curtis & Tompkins, Ltd.

Analytical Methods Used:

VOCs & TPH-G by USEPA Method 8260B

TPH-D & TPH MO by USEPA Method 8015M

SVOCs by USEPA Method 8270C

See Appendix A for historical groundwater analytical data

**Bold** values signify a result exceeds the ESL established for this constituent

**Acronyms/Abbreviations:**

1,1-DCA - 1,1-dichloroethane

1,1-DCE - 1,1-dichloroethene

cis-1,2-DCE - cis-1,2-dichloroethene

trans-1,2-DCE - trans-1,2-dichloroethene

ESL - Environmental Screening Level

MTBE - methyl tert-butyl ether

MW - monitoring well

PCE - tetrachloroethene

SVOCs - semi-volatile organic compounds

<sup>a</sup> ESL for groundwater; groundwater is a current or potential drinking water resource,

December 2013, Table F-1a.

<sup>b</sup> No SVOCs were detected above reporting limits ranging from 10 to 20 µg/L.

\*Trace concentration detected below the reporting limit.

\*\*Trace concentration detected below the detection limit flagged due to rinseate blank contamination.

TCE - trichloroethene

TPH-D - total petroleum hydrocarbon as diesel

TPH-G - total petroleum hydrocarbon as gasoline

TPH-MO - total petroleum hydrocarbon as motor oil

USEPA - United States Environmental Protection Agency

VOC - volatile organic compound

Y - chromatographic pattern did not resemble standard; qualified as estimated

Z - A detection below the reporting limit was due to discrete peaks on the chromatogram

<n - not detected above the reporting limit

## **APPENDIX A**


### **HISTORICAL INFORMATION AND RADIUS-SEARCH REPORT**

**Former Firestone #3655**

969 San Pablo Avenue  
Albany, CA 94706

Inquiry Number: 4245415.2s  
March 26, 2015

# The EDR Radius Map™ Report with GeoCheck®



6 Armstrong Road, 4th floor  
Shelton, CT 06484  
Toll Free: 800.352.0050  
[www.edrnet.com](http://www.edrnet.com)

# TABLE OF CONTENTS

<u>SECTION</u>	<u>PAGE</u>
Executive Summary .....	ES1
Overview Map .....	2
Detail Map .....	3
Map Findings Summary .....	4
Map Findings .....	8
Orphan Summary .....	282
Government Records Searched/Data Currency Tracking .....	GR-1
 <b><u>GEOCHECK ADDENDUM</u></b>	
Physical Setting Source Addendum .....	A-1
Physical Setting Source Summary .....	A-2
Physical Setting SSURGO Soil Map .....	A-6
Physical Setting Source Map .....	A-10
Physical Setting Source Map Findings .....	A-12
Physical Setting Source Records Searched .....	PSGR-1

***Thank you for your business.***  
 Please contact EDR at 1-800-352-0050  
 with any questions or comments.

### Disclaimer - Copyright and Trademark Notice

This Report contains certain information obtained from a variety of public and other sources reasonably available to Environmental Data Resources, Inc. It cannot be concluded from this Report that coverage information for the target and surrounding properties does not exist from other sources. **NO WARRANTY EXPRESSED OR IMPLIED, IS MADE WHATSOEVER IN CONNECTION WITH THIS REPORT. ENVIRONMENTAL DATA RESOURCES, INC. SPECIFICALLY DISCLAIMS THE MAKING OF ANY SUCH WARRANTIES, INCLUDING WITHOUT LIMITATION, MERCHANTABILITY OR FITNESS FOR A PARTICULAR USE OR PURPOSE. ALL RISK IS ASSUMED BY THE USER. IN NO EVENT SHALL ENVIRONMENTAL DATA RESOURCES, INC. BE LIABLE TO ANYONE, WHETHER ARISING OUT OF ERRORS OR OMISSIONS, NEGLIGENCE, ACCIDENT OR ANY OTHER CAUSE, FOR ANY LOSS OF DAMAGE, INCLUDING, WITHOUT LIMITATION, SPECIAL, INCIDENTAL, CONSEQUENTIAL, OR EXEMPLARY DAMAGES. ANY LIABILITY ON THE PART OF ENVIRONMENTAL DATA RESOURCES, INC. IS STRICTLY LIMITED TO A REFUND OF THE AMOUNT PAID FOR THIS REPORT.** Purchaser accepts this Report "AS IS". Any analyses, estimates, ratings, environmental risk levels or risk codes provided in this Report are provided for illustrative purposes only, and are not intended to provide, nor should they be interpreted as providing any facts regarding, or prediction or forecast of, any environmental risk for any property. Only a Phase I Environmental Site Assessment performed by an environmental professional can provide information regarding the environmental risk for any property. Additionally, the information provided in this Report is not to be construed as legal advice.

Copyright 2015 by Environmental Data Resources, Inc. All rights reserved. Reproduction in any media or format, in whole or in part, of any report or map of Environmental Data Resources, Inc., or its affiliates, is prohibited without prior written permission.

EDR and its logos (including Sanborn and Sanborn Map) are trademarks of Environmental Data Resources, Inc. or its affiliates. All other trademarks used herein are the property of their respective owners.



## EXECUTIVE SUMMARY

A search of available environmental records was conducted by Environmental Data Resources, Inc (EDR). The report was designed to assist parties seeking to meet the search requirements of EPA's Standards and Practices for All Appropriate Inquiries (40 CFR Part 312), the ASTM Standard Practice for Environmental Site Assessments (E 1527-13) or custom requirements developed for the evaluation of environmental risk associated with a parcel of real estate.

### TARGET PROPERTY INFORMATION

#### ADDRESS

969 SAN PABLO AVENUE  
ALAMEDA County, CA 94706

#### COORDINATES

Latitude (North): 37.8889000 - 37° 53' 20.04"  
Longitude (West): 122.2986000 - 122° 17' 54.96"  
Universal Transverse Mercator: Zone 10  
UTM X (Meters): 561675.8  
UTM Y (Meters): 4193514.8  
Elevation: 44 ft. above sea level

### USGS TOPOGRAPHIC MAP ASSOCIATED WITH TARGET PROPERTY

Target Property Map: 37122-H3 RICHMOND, CA  
Most Recent Revision: 1999  
  
South Map: 37122-G3 OAKLAND WEST, CA  
Most Recent Revision: 1980

### AERIAL PHOTOGRAPHY IN THIS REPORT

Portions of Photo from: 20120520  
Source: USDA

### TARGET PROPERTY SEARCH RESULTS

The target property was identified in the following records. For more information on this property see page 8 of the attached EDR Radius Map report:

<u>Site</u>	<u>Database(s)</u>	<u>EPA ID</u>
KELLY MOORE PAINT CO, INC. 969 SAN PABLO AVE ALBANY, CA 94706	CA HAZNET	N/A
FIRESTONE #3655 969 SAN PABLO AVE ALBANY, CA 94706	CA HIST CORTESE CA LUST Status: Open - Assessment & Interim Remedial Action CA Alameda County CS	N/A
FIRESTONE #3665 969 SAN PABLO AVE ALBANY, CA 94702	CA HIST UST CA SWEEPS UST	N/A

## EXECUTIVE SUMMARY

FIRESTONE STORE 969 SAN PABLO AVE ALBANY, CA	CA RGA LUST	N/A
FIRESTONE #3655 969 SAN PABLO AVENUE ALBANY, CA	CA RGA LUST	N/A
FIRESTONE #3655 969 SAN PABLO AVE ALBANY, CA	CA RGA LUST	N/A
FIRESTONE TIRE & RUBBER CO 969 SAN PABLO AVE ALBANY, CA	CA RGA LUST	N/A
FIRESTONE #3655 969 SAN PABLO ALBANY, CA	CA RGA LUST	N/A

### **DATABASES WITH NO MAPPED SITES**

No mapped sites were found in EDR's search of available ("reasonably ascertainable ") government records either on the target property or within the search radius around the target property for the following databases:

### **STANDARD ENVIRONMENTAL RECORDS**

#### ***Federal NPL site list***

NPL..... National Priority List  
Proposed NPL..... Proposed National Priority List Sites  
NPL LIENS..... Federal Superfund Liens

#### ***Federal Delisted NPL site list***

Delisted NPL..... National Priority List Deletions

#### ***Federal CERCLIS list***

CERCLIS..... Comprehensive Environmental Response, Compensation, and Liability Information System  
FEDERAL FACILITY..... Federal Facility Site Information listing

#### ***Federal RCRA generators list***

RCRA-CESQG..... RCRA - Conditionally Exempt Small Quantity Generator

## EXECUTIVE SUMMARY

### ***Federal institutional controls / engineering controls registries***

US ENG CONTROLS..... Engineering Controls Sites List  
US INST CONTROL..... Sites with Institutional Controls  
LUCIS..... Land Use Control Information System

### ***Federal ERNS list***

ERNS..... Emergency Response Notification System

### ***State and tribal landfill and/or solid waste disposal site lists***

CA SWF/LF..... Solid Waste Information System

### ***State and tribal leaking storage tank lists***

INDIAN LUST..... Leaking Underground Storage Tanks on Indian Land

### ***State and tribal registered storage tank lists***

CA AST..... Aboveground Petroleum Storage Tank Facilities  
INDIAN UST..... Underground Storage Tanks on Indian Land  
FEMA UST..... Underground Storage Tank Listing

### ***State and tribal voluntary cleanup sites***

INDIAN VCP..... Voluntary Cleanup Priority Listing

### **ADDITIONAL ENVIRONMENTAL RECORDS**

#### ***Local Brownfield lists***

US BROWNFIELDS..... A Listing of Brownfields Sites

#### ***Local Lists of Landfill / Solid Waste Disposal Sites***

DEBRIS REGION 9..... Torres Martinez Reservation Illegal Dump Site Locations  
ODI..... Open Dump Inventory  
CA SWRCY..... Recycler Database  
INDIAN ODI..... Report on the Status of Open Dumps on Indian Lands  
CA WMUDS/SWAT..... Waste Management Unit Database

#### ***Local Lists of Hazardous waste / Contaminated Sites***

US CDL..... Clandestine Drug Labs  
CA SCH..... School Property Evaluation Program  
CA Toxic Pits..... Toxic Pits Cleanup Act Sites  
CA CDL..... Clandestine Drug Labs  
US HIST CDL..... National Clandestine Laboratory Register

#### ***Local Land Records***

LIENS 2..... CERCLA Lien Information

## EXECUTIVE SUMMARY

CA LIENS..... Environmental Liens Listing

### **Records of Emergency Release Reports**

HMIRS..... Hazardous Materials Information Reporting System  
CA LDS..... Land Disposal Sites Listing  
CA MCS..... Military Cleanup Sites Listing  
CA SPILLS 90..... SPILLS 90 data from FirstSearch

### **Other Ascertainable Records**

DOT OPS..... Incident and Accident Data  
DOD..... Department of Defense Sites  
FUDS..... Formerly Used Defense Sites  
CONSENT..... Superfund (CERCLA) Consent Decrees  
ROD..... Records Of Decision  
UMTRA..... Uranium Mill Tailings Sites  
US MINES..... Mines Master Index File  
TRIS..... Toxic Chemical Release Inventory System  
TSCA..... Toxic Substances Control Act  
SSTS..... Section 7 Tracking Systems  
ICIS..... Integrated Compliance Information System  
PADS..... PCB Activity Database System  
MLTS..... Material Licensing Tracking System  
RADINFO..... Radiation Information Database  
RAATS..... RCRA Administrative Action Tracking System  
RMP..... Risk Management Plans  
CA BOND EXP. PLAN..... Bond Expenditure Plan  
CA UIC..... UIC Listing  
CA Cortese..... "Cortese" Hazardous Waste & Substances Sites List  
CA CONTRA COSTA CO. SITES LIST.....  
CA CUPA Listings..... CUPA Resources List  
CA WIP..... Well Investigation Program Case List  
INDIAN RESERV..... Indian Reservations  
SCRD DRYCLEANERS..... State Coalition for Remediation of Drycleaners Listing  
CA MWMP..... Medical Waste Management Program Listing  
CA HWT..... Registered Hazardous Waste Transporter Database  
CA PROC..... Certified Processors Database  
CA Financial Assurance..... Financial Assurance Information Listing  
EPA WATCH LIST..... EPA WATCH LIST  
US FIN ASSUR..... Financial Assurance Information  
LEAD SMELTERS..... Lead Smelter Sites  
PRP..... Potentially Responsible Parties  
COAL ASH DOE..... Steam-Electric Plant Operation Data  
US AIRS..... Aerometric Information Retrieval System Facility Subsystem  
COAL ASH EPA..... Coal Combustion Residues Surface Impoundments List  
PCB TRANSFORMER..... PCB Transformer Registration Database

### **EDR HIGH RISK HISTORICAL RECORDS**

#### ***EDR Exclusive Records***

EDR MGP..... EDR Proprietary Manufactured Gas Plants

### **EDR RECOVERED GOVERNMENT ARCHIVES**

#### ***Exclusive Recovered Govt. Archives***

CA RGA LF..... Recovered Government Archive Solid Waste Facilities List

## EXECUTIVE SUMMARY

### SURROUNDING SITES: SEARCH RESULTS

Surrounding sites were identified in the following databases.

Elevations have been determined from the USGS Digital Elevation Model and should be evaluated on a relative (not an absolute) basis. Relative elevation information between sites of close proximity should be field verified. Sites with an elevation equal to or higher than the target property have been differentiated below from sites with an elevation lower than the target property.

Page numbers and map identification numbers refer to the EDR Radius Map report where detailed data on individual sites can be reviewed.

Sites listed in ***bold italics*** are in multiple databases.

Unmappable (orphan) sites are not considered in the foregoing analysis.

### STANDARD ENVIRONMENTAL RECORDS

#### ***Federal RCRA CORRACTS facilities list***

CORRACTS: CORRACTS is a list of handlers with RCRA Corrective Action Activity. This report shows which nationally-defined corrective action core events have occurred for every handler that has had corrective action activity.

A review of the CORRACTS list, as provided by EDR, and dated 12/09/2014 has revealed that there are 2 CORRACTS sites within approximately 1 mile of the target property.

<u>Lower Elevation</u>	<u>Address</u>	<u>Direction / Distance</u>	<u>Map ID</u>	<u>Page</u>
<b><i>ALCAN INGOT &amp; POWDERS</i></b>	<b><i>1069 SECOND ST</i></b>	<b><i>SW 1/2 - 1 (0.595 mi.)</i></b>	<b><i>U117</i></b>	<b><i>223</i></b>
<b><i>COURTAULDS AEROSPACE</i></b>	<b><i>1608 4TH ST</i></b>	<b><i>S 1/2 - 1 (0.950 mi.)</i></b>	<b><i>W122</i></b>	<b><i>245</i></b>

#### ***Federal RCRA generators list***

RCRA-LQG: RCRAInfo is EPA's comprehensive information system, providing access to data supporting the Resource Conservation and Recovery Act (RCRA) of 1976 and the Hazardous and Solid Waste Amendments (HSWA) of 1984. The database includes selective information on sites which generate, transport, store, treat and/or dispose of hazardous waste as defined by the Resource Conservation and Recovery Act (RCRA). Large quantity generators (LQGs) generate over 1,000 kilograms (kg) of hazardous waste, or over 1 kg of acutely hazardous waste per month.

A review of the RCRA-LQG list, as provided by EDR, and dated 12/09/2014 has revealed that there are 2 RCRA-LQG sites within approximately 0.25 miles of the target property.

<u>Equal/Higher Elevation</u>	<u>Address</u>	<u>Direction / Distance</u>	<u>Map ID</u>	<u>Page</u>
<b><i>GILL TRACT/ALBANY VILLAGE COMP</i></b>	<b><i>1050 SAN PABLO AVENUE</i></b>	<b><i>SSE 1/8 - 1/4 (0.147 mi.)</i></b>	<b><i>H66</i></b>	<b><i>98</i></b>
<u>Lower Elevation</u>	<u>Address</u>	<u>Direction / Distance</u>	<u>Map ID</u>	<u>Page</u>
<b><i>U S DEPARTMENT OF AGRICULTURE</i></b>	<b><i>800 BUCHANAN STREET</i></b>	<b><i>WSW 1/8 - 1/4 (0.219 mi.)</i></b>	<b><i>L81</i></b>	<b><i>127</i></b>

## EXECUTIVE SUMMARY

RCRA-SQG: RCRAInfo is EPA's comprehensive information system, providing access to data supporting the Resource Conservation and Recovery Act (RCRA) of 1976 and the Hazardous and Solid Waste Amendments (HSWA) of 1984. The database includes selective information on sites which generate, transport, store, treat and/or dispose of hazardous waste as defined by the Resource Conservation and Recovery Act (RCRA). Small quantity generators (SQGs) generate between 100 kg and 1,000 kg of hazardous waste per month.

A review of the RCRA-SQG list, as provided by EDR, and dated 12/09/2014 has revealed that there are 8 RCRA-SQG sites within approximately 0.25 miles of the target property.

<u>Equal/Higher Elevation</u>	<u>Address</u>	<u>Direction / Distance</u>	<u>Map ID</u>	<u>Page</u>
<i>ALBANY FORD SUBARU</i>	<i>929 SAN PABLO AVE</i>	<i>0 - 1/8 (0.000 mi.)</i>	<i>A26</i>	<i>36</i>
<i>JACKS AUTO BODY</i>	<i>916 SAN PABLO AVE</i>	<i>0 - 1/8 (0.000 mi.)</i>	<i>A29</i>	<i>42</i>
<i>SHELL OIL PRODUCTS SAP 135037</i>	<i>999 SAN PABLO AVE</i>	<i>SSE 0 - 1/8 (0.012 mi.)</i>	<i>C38</i>	<i>49</i>
<i>ROYAL CLEANERS</i>	<i>814 SAN PABLO AVE</i>	<i>NNW 0 - 1/8 (0.091 mi.)</i>	<i>F51</i>	<i>73</i>
<i>ROSE AUTO BODY</i>	<i>810 SAN PABLO AVENUE</i>	<i>NNW 0 - 1/8 (0.099 mi.)</i>	<i>F56</i>	<i>83</i>
<i>ALBANY TIRE SVC</i>	<i>742 SAN PABLO AVE</i>	<i>NNW 1/8 - 1/4 (0.152 mi.)</i>	<i>I68</i>	<i>102</i>
<i>HONDA OF EL CERRITO ANNEX</i>	<i>736 SAN PABLO AVE</i>	<i>NNW 1/8 - 1/4 (0.197 mi.)</i>	<i>I74</i>	<i>112</i>
<u>Lower Elevation</u>	<u>Address</u>	<u>Direction / Distance</u>	<u>Map ID</u>	<u>Page</u>
<i>USDA/ARS-WRRC</i>	<i>800 BUCHANAN STREET</i>	<i>WSW 1/8 - 1/4 (0.219 mi.)</i>	<i>L79</i>	<i>122</i>

### **State- and tribal - equivalent NPL**

CA RESPONSE: Identifies confirmed release sites where DTSC is involved in remediation, either in a lead or oversight capacity. These confirmed release sites are generally high-priority and high potential risk.

A review of the CA RESPONSE list, as provided by EDR, and dated 03/11/2015 has revealed that there are 2 CA RESPONSE sites within approximately 1 mile of the target property.

<u>Lower Elevation</u>	<u>Address</u>	<u>Direction / Distance</u>	<u>Map ID</u>	<u>Page</u>
<i>WESTERN FORGE &amp; FLANGE</i>	<i>540 CLEVELAND AVE</i>	<i>NW 1/2 - 1 (0.578 mi.)</i>	<i>T114</i>	<i>208</i>
<i>DOVER SALES CO</i>	<i>707 PARK WAY</i>	<i>SSW 1/2 - 1 (0.587 mi.)</i>	<i>115</i>	<i>210</i>

### **State- and tribal - equivalent CERCLIS**

CA ENVIROSTOR: The Department of Toxic Substances Control's (DTSC's) Site Mitigation and Brownfields Reuse Program's (SMBRP's) EnviroStor database identifies sites that have known contamination or sites for which there may be reasons to investigate further. The database includes the following site types: Federal Superfund sites (National Priorities List (NPL)); State Response, including Military Facilities and State Superfund; Voluntary Cleanup; and School sites. EnviroStor provides similar information to the information that was available in CalSites, and provides additional site information, including, but not limited to, identification of formerly-contaminated properties that have been released for reuse, properties where environmental deed restrictions have been recorded to prevent inappropriate land uses, and risk characterization information that is used to assess potential impacts to public health and the environment at contaminated sites.

A review of the CA ENVIROSTOR list, as provided by EDR, and dated 03/11/2015 has revealed that there are 10 CA ENVIROSTOR sites within approximately 1 mile of the target property.

<u>Lower Elevation</u>	<u>Address</u>	<u>Direction / Distance</u>	<u>Map ID</u>	<u>Page</u>
<i>FRANK'S TIRE SERVICE</i> Status: Refer: Other Agency	<i>820 GILMAN ST</i>	<i>SSW 1/2 - 1 (0.559 mi.)</i>	<i>112</i>	<i>198</i>

## EXECUTIVE SUMMARY

<u>Lower Elevation</u>	<u>Address</u>	<u>Direction / Distance</u>	<u>Map ID</u>	<u>Page</u>
<b>WESTERN FORGE &amp; FLANGE</b> Status: Certified	<b>540 CLEVELAND AVE</b>	<b>NW 1/2 - 1 (0.578 mi.)</b>	<b>T114</b>	<b>208</b>
<b>DOVER SALES CO</b> Status: Certified	<b>707 PARK WAY</b>	<b>SSW 1/2 - 1 (0.587 mi.)</b>	<b>115</b>	<b>210</b>
<b>ALCAN INGOT &amp; POWDERS</b> Status: No Further Action	<b>1069 SECOND STREET</b>	<b>SW 1/2 - 1 (0.595 mi.)</b>	<b>U116</b>	<b>221</b>
<b>ALCAN BERKELEY PLANT</b> Status: Refer: RWQCB	<b>1069 2ND ST</b>	<b>SW 1/2 - 1 (0.596 mi.)</b>	<b>U118</b>	<b>232</b>
<b>MANASSE BLOCK TANNING CO#</b> Status: Refer: Other Agency	<b>1300 4TH ST</b>	<b>SSW 1/2 - 1 (0.621 mi.)</b>	<b>V119</b>	<b>234</b>
<b>FLINT INK CORPORATION</b> Status: Inactive - Needs Evaluation	<b>750 GILMAN STREET</b>	<b>SSW 1/2 - 1 (0.626 mi.)</b>	<b>V120</b>	<b>239</b>
<b>COURTAULDS AEROSPACE</b> Status: Refer: RWQCB	<b>1608 4TH ST</b>	<b>S 1/2 - 1 (0.950 mi.)</b>	<b>W122</b>	<b>245</b>
<b>COURTAULDS AEROSPACE INC</b> Status: Refer: RWQCB	<b>1608 FOURTH ST</b>	<b>S 1/2 - 1 (0.950 mi.)</b>	<b>W123</b>	<b>276</b>
<b>BERKELEY REDEVELOPMENT AGENCY</b> Status: Certified	<b>1631 FIFTH STREET</b>	<b>S 1/2 - 1 (0.954 mi.)</b>	<b>124</b>	<b>280</b>

### **State and tribal leaking storage tank lists**

CA LUST: The Leaking Underground Storage Tank Incident Reports contain an inventory of reported leaking underground storage tank incidents. The data come from the State Water Resources Control Board Leaking Underground Storage Tank Information System.

A review of the CA LUST list, as provided by EDR, and dated 03/13/2015 has revealed that there are 34 CA LUST sites within approximately 0.5 miles of the target property.

<u>Equal/Higher Elevation</u>	<u>Address</u>	<u>Direction / Distance</u>	<u>Map ID</u>	<u>Page</u>
<b>AUTOMOBILE DEALERSHIP BUILDING</b> Status: Completed - Case Closed	<b>914 SAN PABLO AVE</b>	<b>0 - 1/8 (0.000 mi.)</b>	<b>A33</b>	<b>45</b>
<b>SHELL</b> Status: Completed - Case Closed	<b>999 SAN PABLO AVE</b>	<b>SSE 0 - 1/8 (0.012 mi.)</b>	<b>C39</b>	<b>52</b>
<b>ARCO # 02035</b> Status: Completed - Case Closed	<b>1001 SAN PABLO AVE</b>	<b>SSE 0 - 1/8 (0.028 mi.)</b>	<b>C43</b>	<b>59</b>
<b>ALBANY HILL MINI MART</b>	<b>800 SAN PABLO</b>	<b>NNW 1/8 - 1/4 (0.125 mi.)</b>	<b>F62</b>	<b>88</b>
<b>ALBANY HILL MINI MART</b> Status: Open - Remediation	<b>800 SAN PABLO AVE.</b>	<b>NNW 1/8 - 1/4 (0.125 mi.)</b>	<b>F63</b>	<b>88</b>
<b>GILL TRACT/ALBANY VILLAGE COMP</b> Status: Completed - Case Closed	<b>1050 SAN PABLO AVENUE</b>	<b>SSE 1/8 - 1/4 (0.147 mi.)</b>	<b>H66</b>	<b>98</b>
<b>WERNER PROPERTY</b> Status: Completed - Case Closed	<b>701 SAN PABLO AVE</b>	<b>NNW 1/8 - 1/4 (0.204 mi.)</b>	<b>K76</b>	<b>115</b>
<b>ALBANY CITY OF</b> Status: Completed - Case Closed	<b>1247 MARIN AVE</b>	<b>ESE 1/8 - 1/4 (0.214 mi.)</b>	<b>77</b>	<b>116</b>
<b>GENERAL TRANSMISSIONS</b> Status: Completed - Case Closed	<b>1187 SAN PABLO AVE</b>	<b>SSE 1/4 - 1/2 (0.294 mi.)</b>	<b>M89</b>	<b>138</b>

## EXECUTIVE SUMMARY

<u>Equal/Higher Elevation</u>	<u>Address</u>	<u>Direction / Distance</u>	<u>Map ID</u>	<u>Page</u>
<b>AAMCO TRANSMISSION</b> Status: Completed - Case Closed	<b>1177 SAN PABLO AVE</b>	<b>SSE 1/4 - 1/2 (0.313 mi.)</b>	<b>M90</b>	<b>140</b>
<b>FOREIGN AUTO CENTER</b> Status: Completed - Case Closed	<b>1197 SAN PABLO AVE</b>	<b>SSE 1/4 - 1/2 (0.325 mi.)</b>	<b>M91</b>	<b>143</b>
<b>CHRIS'S PAYLESS PLUMBING</b> Status: Completed - Case Closed	<b>1207 TENTH STREET</b>	<b>S 1/4 - 1/2 (0.359 mi.)</b>	<b>92</b>	<b>145</b>
<b>CHEVRON</b> Status: Open - Site Assessment	<b>1300 SAN PABLO AVE</b>	<b>SSE 1/4 - 1/2 (0.462 mi.)</b>	<b>P99</b>	<b>153</b>
<b>CHEVRON STATION USA #91745/RIC SALES BUILDING</b> Status: Completed - Case Closed	<b>1300 SAN PABLO AVE</b> <b>1310 SAN PABLO AVE</b>	<b>SSE 1/4 - 1/2 (0.462 mi.)</b> <b>SSE 1/4 - 1/2 (0.483 mi.)</b>	<b>P100</b> <b>P106</b>	<b>163</b> <b>179</b>
<u>Lower Elevation</u>	<u>Address</u>	<u>Direction / Distance</u>	<u>Map ID</u>	<u>Page</u>
<b>EXXON</b> Status: Open - Assessment & Interim Remedial Action	<b>990 SAN PABLO AVE</b>	<b>0 - 1/8 (0.000 mi.)</b>	<b>B14</b>	<b>19</b>
<b>CITY OF ALBANY FIRE DEPARTMENT</b> Status: Completed - Case Closed	<b>1000 SAN PABLO AVENUE</b>	<b>0 - 1/8 (0.000 mi.)</b>	<b>B21</b>	<b>27</b>
<b>CITY OF ALBANY FIRE DEPARTMENT</b> <b>WESTERN REGIONAL RESEARCH CENT</b> Status: Completed - Case Closed	<b>1001 MARIN AVE</b> <b>800 BUCHANAN ST</b>	<b>SSW 0 - 1/8 (0.029 mi.)</b> <b>WSW 1/8 - 1/4 (0.219 mi.)</b>	<b>D46</b> <b>L78</b>	<b>71</b> <b>118</b>
<b>WESTERN REGIONAL RESEARCH CENT</b> <b>VAL STROUGH</b> Status: Completed - Case Closed	<b>800 BUCHANAN</b> <b>718 SAN PABLO AVE</b>	<b>WSW 1/8 - 1/4 (0.219 mi.)</b> <b>NNW 1/8 - 1/4 (0.224 mi.)</b>	<b>L80</b> <b>K84</b>	<b>126</b> <b>131</b>
<b>NICKSON AUTO REPAIR</b> Status: Completed - Case Closed	<b>1111 SAN PABLO AVE</b>	<b>SSE 1/8 - 1/4 (0.234 mi.)</b>	<b>J86</b>	<b>133</b>
<b>MADE IN JAPAN</b> Status: Completed - Case Closed	<b>660 SAN PABLO AVE</b>	<b>NNW 1/4 - 1/2 (0.291 mi.)</b>	<b>88</b>	<b>136</b>
<b>DINWIDDIE CONSTRUCTION COMPANY</b> <b>DINWIDDIE CONSTRUCTION CO.</b> Status: Completed - Case Closed	<b>1201 8TH ST</b> <b>1201 8TH ST</b>	<b>S 1/4 - 1/2 (0.387 mi.)</b> <b>S 1/4 - 1/2 (0.387 mi.)</b>	<b>N94</b> <b>N95</b>	<b>147</b> <b>148</b>
<b>Z-RENTAL PROPERTIES</b> Status: Completed - Case Closed	<b>711 CLEVELAND AVE</b>	<b>W 1/4 - 1/2 (0.417 mi.)</b>	<b>96</b>	<b>149</b>
<b>GRANHOLT SHEET METAL WORKS INC</b> <b>GRANHOLT SHEETMETAL</b> Status: Completed - Case Closed	<b>501 SAN PABLO AVE</b> <b>501 SAN PABLO</b>	<b>NNW 1/4 - 1/2 (0.431 mi.)</b> <b>NNW 1/4 - 1/2 (0.431 mi.)</b>	<b>O97</b> <b>O98</b>	<b>151</b> <b>152</b>
<b>ALBANY BOWL</b> Status: Completed - Case Closed	<b>450 500 SAN PABLO AVE</b>	<b>NNW 1/4 - 1/2 (0.465 mi.)</b>	<b>101</b>	<b>164</b>
<b>COMMERCIAL SITE</b> Status: Completed - Case Closed	<b>431 SAN PABLO AVE</b>	<b>NNW 1/4 - 1/2 (0.466 mi.)</b>	<b>O102</b>	<b>166</b>
<b>ATLAS WELDING SUPPLY</b> <b>UTILITY BODY COMPANY</b> Status: Completed - Case Closed	<b>1224 6TH ST</b> <b>901 GILMAN ST</b>	<b>SSW 1/4 - 1/2 (0.471 mi.)</b> <b>S 1/4 - 1/2 (0.483 mi.)</b>	<b>Q104</b> <b>R105</b>	<b>177</b> <b>177</b>
<b>PODLESAK PROPERTY</b> Status: Completed - Case Closed	<b>1241 6TH ST</b>	<b>SSW 1/4 - 1/2 (0.495 mi.)</b>	<b>R107</b>	<b>181</b>
<b>SBC FACILITY</b> Status: Completed - Case Closed	<b>1206 FIFTH STREET</b>	<b>SSW 1/4 - 1/2 (0.496 mi.)</b>	<b>S108</b>	<b>183</b>



## EXECUTIVE SUMMARY

CA SLIC: SLIC Region comes from the California Regional Water Quality Control Board.

A review of the CA SLIC list, as provided by EDR, and dated 03/13/2015 has revealed that there are 3 CA SLIC sites within approximately 0.5 miles of the target property.

<u>Equal/Higher Elevation</u>	<u>Address</u>	<u>Direction / Distance</u>	<u>Map ID</u>	<u>Page</u>
<b>ALBANY 1-HOUR CLEANERS</b> Facility Status: Open - Assessment & Interim Remedial Action	1187 SOLANO AVE	NE 0 - 1/8 (0.095 mi.)	E54	80
<b>EXPRESS ELECTRIC</b> Facility Status: Completed - Case Closed	1071 SAN PABLO AVE	SSE 1/8 - 1/4 (0.185 mi.)	J71	110
<u>Lower Elevation</u>	<u>Address</u>	<u>Direction / Distance</u>	<u>Map ID</u>	<u>Page</u>
<b>WESTERN ROTO ENGRAVERS INC</b> Facility Status: Open - Inactive	1225 SIXTH STREET	SSW 1/4 - 1/2 (0.470 mi.)	Q103	168

CA Alameda County CS: A listing of contaminated sites overseen by the Toxic Release Program (oil and groundwater contamination from chemical releases and spills) and the Leaking Underground Storage Tank Program (soil and ground water contamination from leaking petroleum USTs).

A review of the CA Alameda County CS list, as provided by EDR, and dated 01/21/2015 has revealed that there are 18 CA Alameda County CS sites within approximately 0.5 miles of the target property.

<u>Equal/Higher Elevation</u>	<u>Address</u>	<u>Direction / Distance</u>	<u>Map ID</u>	<u>Page</u>
<b>AUTOMOBILE DEALERSHIP BUILDING SHELL</b>	914 SAN PABLO AVE	0 - 1/8 (0.000 mi.)	A33	45
<b>ARCO # 02035</b>	999 SAN PABLO AVE	SSE 0 - 1/8 (0.012 mi.)	C39	52
<b>ALBANY 1-HOUR CLEANERS</b>	1001 SAN PABLO AVE	SSE 0 - 1/8 (0.028 mi.)	C43	59
<b>ALBANY HILL MINI MART</b>	1187 SOLANO AVE	NE 0 - 1/8 (0.095 mi.)	E54	80
<b>GILL TRACT/ALBANY VILLAGE COMP</b>	800 SAN PABLO AVE.	NNW 1/8 - 1/4 (0.125 mi.)	F63	88
<b>EXPRESS ELECTRIC</b>	1050 SAN PABLO AVENUE	SSE 1/8 - 1/4 (0.147 mi.)	H66	98
<b>WERNER PROPERTY</b>	1071 SAN PABLO AVE	SSE 1/8 - 1/4 (0.185 mi.)	J71	110
<b>ALBANY CITY OF</b>	701 SAN PABLO AVE	NNW 1/8 - 1/4 (0.204 mi.)	K76	115
	1247 MARIN AVE	ESE 1/8 - 1/4 (0.214 mi.)	77	116
<u>Lower Elevation</u>	<u>Address</u>	<u>Direction / Distance</u>	<u>Map ID</u>	<u>Page</u>
<b>EXXON</b>	990 SAN PABLO AVE	0 - 1/8 (0.000 mi.)	B14	19
<b>CITY OF ALBANY FIRE DEPARTMENT</b>	1001 MARIN AVE	SSW 0 - 1/8 (0.029 mi.)	D46	71
<b>WESTERN REGIONAL RESEARCH CENT</b>	800 BUCHANAN ST	WSW 1/8 - 1/4 (0.219 mi.)	L78	118
<b>VAL STROUGH</b>	718 SAN PABLO AVE	NNW 1/8 - 1/4 (0.224 mi.)	K84	131
<b>NICKSON AUTO REPAIR</b>	1111 SAN PABLO AVE	SSE 1/8 - 1/4 (0.234 mi.)	J86	133
<b>MADE IN JAPAN</b>	660 SAN PABLO AVE	NNW 1/4 - 1/2 (0.291 mi.)	88	136
<b>Z-RENTAL PROPERTIES</b>	711 CLEVELAND AVE	W 1/4 - 1/2 (0.417 mi.)	96	149
<b>GRANHOLT SHEETMETAL</b>	501 SAN PABLO	NNW 1/4 - 1/2 (0.431 mi.)	O98	152
<b>COMMERCIAL SITE</b>	431 SAN PABLO AVE	NNW 1/4 - 1/2 (0.466 mi.)	O102	166

### **State and tribal registered storage tank lists**

CA UST: The Underground Storage Tank database contains registered USTs. USTs are regulated under Subtitle I of the Resource Conservation and Recovery Act (RCRA). The data come from the State Water Resources Control Board's Hazardous Substance Storage Container Database.

A review of the CA UST list, as provided by EDR, and dated 01/20/2015 has revealed that there are 4

## EXECUTIVE SUMMARY

CA UST sites within approximately 0.25 miles of the target property.

<u>Equal/Higher Elevation</u>	<u>Address</u>	<u>Direction / Distance</u>	<u>Map ID</u>	<u>Page</u>
SHELL	999 SAN PABLO AVE.	SSE 0 - 1/8 (0.012 mi.)	C36	48
ARCO # 02035	1001 SAN PABLO AVE.	SSE 0 - 1/8 (0.028 mi.)	C44	69
<b>ALBANY HILL MINI MART</b>	<b>800 SAN PABLO AVE.</b>	<b>NNW 1/8 - 1/4 (0.125 mi.)</b>	<b>F63</b>	<b>88</b>
<u>Lower Elevation</u>	<u>Address</u>	<u>Direction / Distance</u>	<u>Map ID</u>	<u>Page</u>
<b>USDA/ARS-WRRC</b>	<b>800 BUCHANAN STREET</b>	<b>WSW 1/8 - 1/4 (0.219 mi.)</b>	<b>L79</b>	<b>122</b>

### ADDITIONAL ENVIRONMENTAL RECORDS

#### **Local Lists of Hazardous waste / Contaminated Sites**

CA HIST Cal-Sites: Formerly known as ASPIS, this database contains both known and potential hazardous substance sites. The source is the California Department of Toxic Substance Control. No longer updated by the state agency. It has been replaced by ENVIROSTOR.

A review of the CA HIST Cal-Sites list, as provided by EDR, and dated 08/08/2005 has revealed that there are 2 CA HIST Cal-Sites sites within approximately 1 mile of the target property.

<u>Lower Elevation</u>	<u>Address</u>	<u>Direction / Distance</u>	<u>Map ID</u>	<u>Page</u>
WESTERN FORGE & FLANGE	540 CLEVELAND AVENUE	NW 1/2 - 1 (0.578 mi.)	T113	206
<b>DOVER SALES CO</b>	<b>707 PARK WAY</b>	<b>SSW 1/2 - 1 (0.587 mi.)</b>	<b>115</b>	<b>210</b>

#### **Local Lists of Registered Storage Tanks**

CA HIST UST: Historical UST Registered Database.

A review of the CA HIST UST list, as provided by EDR, and dated 10/15/1990 has revealed that there are 5 CA HIST UST sites within approximately 0.25 miles of the target property.

<u>Equal/Higher Elevation</u>	<u>Address</u>	<u>Direction / Distance</u>	<u>Map ID</u>	<u>Page</u>
KEN BETTS, INC.	999 SAN PABLO AVE	SSE 0 - 1/8 (0.012 mi.)	C37	48
RAHMAN FARSI	1001 SAN PABLO AVE	SSE 0 - 1/8 (0.028 mi.)	C42	58
GAS & PHOTO CENTRE	800 SAN PABLO AVE	NNW 1/8 - 1/4 (0.125 mi.)	F61	87
<u>Lower Elevation</u>	<u>Address</u>	<u>Direction / Distance</u>	<u>Map ID</u>	<u>Page</u>
<b>ALBANY FIRE DEPARTMENT</b>	<b>1001 MARIN AVE</b>	<b>SSW 0 - 1/8 (0.029 mi.)</b>	<b>D45</b>	<b>69</b>
<b>WESTERN REGIONAL RESEARCH CENT</b>	<b>800 BUCHANAN ST</b>	<b>WSW 1/8 - 1/4 (0.219 mi.)</b>	<b>L78</b>	<b>118</b>

## EXECUTIVE SUMMARY

CA SWEEPS UST: Statewide Environmental Evaluation and Planning System. This underground storage tank listing was updated and maintained by a company contacted by the SWRCB in the early 1990's. The listing is no longer updated or maintained. The local agency is the contact for more information on a site on the SWEEPS list.

A review of the CA SWEEPS UST list, as provided by EDR, and dated 06/01/1994 has revealed that there are 10 CA SWEEPS UST sites within approximately 0.25 miles of the target property.

<u>Equal/Higher Elevation</u>	<u>Address</u>	<u>Direction / Distance</u>	<u>Map ID</u>	<u>Page</u>
<b>ALBANY FORD SUBARU</b>	<b>929 SAN PABLO AVE</b>	<b>0 - 1/8 (0.000 mi.)</b>	<b>A26</b>	<b>36</b>
<b>SHELL</b>	<b>999 SAN PABLO AVE</b>	<b>SSE 0 - 1/8 (0.012 mi.)</b>	<b>C39</b>	<b>52</b>
<b>ARCO # 02035</b>	<b>1001 SAN PABLO AVE</b>	<b>SSE 0 - 1/8 (0.028 mi.)</b>	<b>C43</b>	<b>59</b>
PLAZA ELECTRIC SERVICE	1041 SAN PABLO AVE	SSE 0 - 1/8 (0.125 mi.)	H59	85
<b>ALBANY HILL MINI MART</b>	<b>800 SAN PABLO AVE.</b>	<b>NNW 1/8 - 1/4 (0.125 mi.)</b>	<b>F63</b>	<b>88</b>
<b>EXPRESS ELECTRIC</b>	<b>1071 SAN PABLO AVE</b>	<b>SSE 1/8 - 1/4 (0.185 mi.)</b>	<b>J71</b>	<b>110</b>
<u>Lower Elevation</u>	<u>Address</u>	<u>Direction / Distance</u>	<u>Map ID</u>	<u>Page</u>
<b>ALBANY FIRE DEPARTMENT</b>	<b>1001 MARIN AVE</b>	<b>SSW 0 - 1/8 (0.029 mi.)</b>	<b>D45</b>	<b>69</b>
<b>WESTERN REGIONAL RESEARCH CENT</b>	<b>800 BUCHANAN ST</b>	<b>WSW 1/8 - 1/4 (0.219 mi.)</b>	<b>L78</b>	<b>118</b>
VAL STROUGH VOLKSWAGEN	718 SAN PABLO AVE	NNW 1/8 - 1/4 (0.224 mi.)	K83	130
<b>NICKSON AUTO REPAIR</b>	<b>1111 SAN PABLO AVE</b>	<b>SSE 1/8 - 1/4 (0.234 mi.)</b>	<b>J86</b>	<b>133</b>

### **Records of Emergency Release Reports**

CA CHMIRS: The California Hazardous Material Incident Report System contains information on reported hazardous material incidents, i.e., accidental releases or spills. The source is the California Office of Emergency Services.

A review of the CA CHMIRS list, as provided by EDR, and dated 01/21/2015 has revealed that there is 1 CA CHMIRS site within approximately 0.001 miles of the target property.

<u>Equal/Higher Elevation</u>	<u>Address</u>	<u>Direction / Distance</u>	<u>Map ID</u>	<u>Page</u>
Not reported	952 SAN PABLO AVE	0 - 1/8 (0.000 mi.)	A22	31

### **Other Ascertainable Records**

RCRA NonGen / NLR: RCRAInfo is EPA's comprehensive information system, providing access to data supporting the Resource Conservation and Recovery Act (RCRA) of 1976 and the Hazardous and Solid Waste Amendments (HSWA) of 1984. The database includes selective information on sites which generate, transport, store, treat and/or dispose of hazardous waste as defined by the Resource Conservation and Recovery Act (RCRA). Non-Generators do not presently generate hazardous waste.

A review of the RCRA NonGen / NLR list, as provided by EDR, and dated 12/09/2014 has revealed that there is 1 RCRA NonGen / NLR site within approximately 0.25 miles of the target property.

<u>Equal/Higher Elevation</u>	<u>Address</u>	<u>Direction / Distance</u>	<u>Map ID</u>	<u>Page</u>
<b>JAMES CHEVROLET INC</b>	<b>916 SAN PABLO AVE</b>	<b>0 - 1/8 (0.000 mi.)</b>	<b>A25</b>	<b>35</b>

## EXECUTIVE SUMMARY

**FINDS:** The Facility Index System contains both facility information and "pointers" to other sources of information that contain more detail. These include: RCRIS; Permit Compliance System (PCS); Aerometric Information Retrieval System (AIRS); FATES (FIFRA [Federal Insecticide Fungicide Act] and TSCA Enforcement System, FTTS [FIFRA/TSCA Tracking System]; CERCLIS; DOCKET (Enforcement Docket used to manage and track information on civil judicial enforcement cases for all environmental statutes); Federal Underground Injection Control (FURS); Federal Reporting Data System (FRDS); Surface Impoundments (SIA); TSCA Chemicals in Commerce Information System (CICS); PADS; RCRA-J (medical waste transporters/disposers); TRIS; and TSCA. The source of this database is the U.S. EPA/NTIS.

A review of the FINDS list, as provided by EDR, and dated 01/18/2015 has revealed that there are 3 FINDS sites within approximately 0.001 miles of the target property.

<u>Equal/Higher Elevation</u>	<u>Address</u>	<u>Direction / Distance</u>	<u>Map ID</u>	<u>Page</u>
<b>ALBANY FORD SUBARU</b>	<b>929 SAN PABLO AVE</b>	<b>0 - 1/8 (0.000 mi.)</b>	<b>A26</b>	<b>36</b>
<b>JACKS AUTO BODY</b>	<b>916 SAN PABLO AVE</b>	<b>0 - 1/8 (0.000 mi.)</b>	<b>A29</b>	<b>42</b>
<u>Lower Elevation</u>	<u>Address</u>	<u>Direction / Distance</u>	<u>Map ID</u>	<u>Page</u>
<b>ALBANY FIRE DEPARTMENT</b>	<b>1000 SAN PABLO AVE</b>	<b>0 - 1/8 (0.000 mi.)</b>	<b>B20</b>	<b>27</b>

**CA HIST CORTESE:** The sites for the list are designated by the State Water Resource Control Board [LUST], the Integrated Waste Board [SWF/LS], and the Department of Toxic Substances Control [CALSTATES]. This listing is no longer updated by the state agency.

A review of the CA HIST CORTESE list, as provided by EDR, and dated 04/01/2001 has revealed that there are 25 CA HIST CORTESE sites within approximately 0.5 miles of the target property.

<u>Equal/Higher Elevation</u>	<u>Address</u>	<u>Direction / Distance</u>	<u>Map ID</u>	<u>Page</u>
<b>AUTOMOBILE DEALERSHIP BUILDING</b>	<b>914 SAN PABLO AVE</b>	<b>0 - 1/8 (0.000 mi.)</b>	<b>A33</b>	<b>45</b>
<b>SHELL</b>	<b>999 SAN PABLO AVE</b>	<b>SSE 0 - 1/8 (0.012 mi.)</b>	<b>C39</b>	<b>52</b>
<b>ARCO # 02035</b>	<b>1001 SAN PABLO AVE</b>	<b>SSE 0 - 1/8 (0.028 mi.)</b>	<b>C43</b>	<b>59</b>
<b>ALBANY HILL MINI MART</b>	<b>800 SAN PABLO</b>	<b>NNW 1/8 - 1/4 (0.125 mi.)</b>	<b>F62</b>	<b>88</b>
<b>GILL TRACT/ALBANY VILLAGE COMP</b>	<b>1050 SAN PABLO AVENUE</b>	<b>SSE 1/8 - 1/4 (0.147 mi.)</b>	<b>H66</b>	<b>98</b>
<b>WERNER PROPERTY</b>	<b>701 SAN PABLO AVE</b>	<b>NNW 1/8 - 1/4 (0.204 mi.)</b>	<b>K76</b>	<b>115</b>
<b>ALBANY CITY OF</b>	<b>1247 MARIN AVE</b>	<b>ESE 1/8 - 1/4 (0.214 mi.)</b>	<b>77</b>	<b>116</b>
<b>GENERAL TRANSMISSIONS</b>	<b>1187 SAN PABLO AVE</b>	<b>SSE 1/4 - 1/2 (0.294 mi.)</b>	<b>M89</b>	<b>138</b>
<b>AAMCO TRANSMISSION</b>	<b>1177 SAN PABLO AVE</b>	<b>SSE 1/4 - 1/2 (0.313 mi.)</b>	<b>M90</b>	<b>140</b>
<b>FOREIGN AUTO CENTER</b>	<b>1197 SAN PABLO AVE</b>	<b>SSE 1/4 - 1/2 (0.325 mi.)</b>	<b>M91</b>	<b>143</b>
<b>CHEVRON</b>	<b>1300 SAN PABLO AVE</b>	<b>SSE 1/4 - 1/2 (0.462 mi.)</b>	<b>P99</b>	<b>153</b>
<b>SALES BUILDING</b>	<b>1310 SAN PABLO AVE</b>	<b>SSE 1/4 - 1/2 (0.483 mi.)</b>	<b>P106</b>	<b>179</b>
<u>Lower Elevation</u>	<u>Address</u>	<u>Direction / Distance</u>	<u>Map ID</u>	<u>Page</u>
<b>CITY OF ALBANY FIRE DEPARTMENT</b>	<b>1001 MARIN AVE</b>	<b>SSW 0 - 1/8 (0.029 mi.)</b>	<b>D46</b>	<b>71</b>
<b>WESTERN REGIONAL RESEARCH CENT</b>	<b>800 BUCHANAN ST</b>	<b>WSW 1/8 - 1/4 (0.219 mi.)</b>	<b>L78</b>	<b>118</b>
<b>VAL STROUGH</b>	<b>718 SAN PABLO AVE</b>	<b>NNW 1/8 - 1/4 (0.224 mi.)</b>	<b>K84</b>	<b>131</b>
<b>NICKSON AUTO REPAIR</b>	<b>1111 SAN PABLO AVE</b>	<b>SSE 1/8 - 1/4 (0.234 mi.)</b>	<b>J86</b>	<b>133</b>
<b>MADE IN JAPAN</b>	<b>660 SAN PABLO AVE</b>	<b>NNW 1/4 - 1/2 (0.291 mi.)</b>	<b>88</b>	<b>136</b>
<b>DINWIDDIE CONSTRUCTION CO.</b>	<b>1201 8TH ST</b>	<b>S 1/4 - 1/2 (0.387 mi.)</b>	<b>N95</b>	<b>148</b>
<b>Z-RENTAL PROPERTIES</b>	<b>711 CLEVELAND AVE</b>	<b>W 1/4 - 1/2 (0.417 mi.)</b>	<b>96</b>	<b>149</b>
<b>GRANHOLT SHEETMETAL</b>	<b>501 SAN PABLO</b>	<b>NNW 1/4 - 1/2 (0.431 mi.)</b>	<b>O98</b>	<b>152</b>
<b>ALBANY BOWL</b>	<b>450 500 SAN PABLO AVE</b>	<b>NNW 1/4 - 1/2 (0.465 mi.)</b>	<b>101</b>	<b>164</b>
<b>COMMERCIAL SITE</b>	<b>431 SAN PABLO AVE</b>	<b>NNW 1/4 - 1/2 (0.466 mi.)</b>	<b>O102</b>	<b>166</b>
<b>UTILITY BODY COMPANY</b>	<b>901 GILMAN ST</b>	<b>S 1/4 - 1/2 (0.483 mi.)</b>	<b>R105</b>	<b>177</b>
<b>PODLESAK PROPERTY</b>	<b>1241 6TH ST</b>	<b>SSW 1/4 - 1/2 (0.495 mi.)</b>	<b>R107</b>	<b>181</b>
<b>AT&amp;T CALIFORNIA - Q2606</b>	<b>1206 5TH ST</b>	<b>SSW 1/4 - 1/2 (0.496 mi.)</b>	<b>S109</b>	<b>184</b>

## EXECUTIVE SUMMARY

NY MANIFEST: Manifest is a document that lists and tracks hazardous waste from the generator through transporters to a TSD facility.

A review of the NY MANIFEST list, as provided by EDR, has revealed that there are 2 NY MANIFEST sites within approximately 0.25 miles of the target property.

<u>Equal/Higher Elevation</u>	<u>Address</u>	<u>Direction / Distance</u>	<u>Map ID</u>	<u>Page</u>
UNIVERSITY OF CALIFORNIA-BERKE	1050 SAN PALO AVE	SSE 1/8 - 1/4 (0.147 mi.)	H65	97
<u>Lower Elevation</u>	<u>Address</u>	<u>Direction / Distance</u>	<u>Map ID</u>	<u>Page</u>
<i>U S DEPARTMENT OF AGRICULTURE</i>	<i>800 BUCHANAN STREET</i>	<i>WSW 1/8 - 1/4 (0.219 mi.)</i>	<i>L81</i>	<i>127</i>

CA Notify 65: Listings of all Proposition 65 incidents reported to counties by the State Water Resources Control Board and the Regional Water Quality Control Board. This database is no longer updated by the reporting agency.

A review of the CA Notify 65 list, as provided by EDR, and dated 10/21/1993 has revealed that there are 7 CA Notify 65 sites within approximately 1 mile of the target property.

<u>Equal/Higher Elevation</u>	<u>Address</u>	<u>Direction / Distance</u>	<u>Map ID</u>	<u>Page</u>
<i>SHELL</i>	<i>999 SAN PABLO AVE</i>	<i>SSE 0 - 1/8 (0.012 mi.)</i>	<i>C39</i>	<i>52</i>
<u>Lower Elevation</u>	<u>Address</u>	<u>Direction / Distance</u>	<u>Map ID</u>	<u>Page</u>
WESTERN REGIONAL RESEARCH CTR.	800 BUCHANAN ST.	WSW 1/8 - 1/4 (0.219 mi.)	L82	129
<i>DINWIDDIE CORPORATION YARD</i>	<i>1201 8TH STREET</i>	<i>S 1/4 - 1/2 (0.387 mi.)</i>	<i>N93</i>	<i>146</i>
<i>GRANHOLT SHEETMETAL</i>	<i>501 SAN PABLO</i>	<i>NNW 1/4 - 1/2 (0.431 mi.)</i>	<i>O98</i>	<i>152</i>
<i>PLAZA CAR WASH</i>	<i>400 SAN PABLO AVE</i>	<i>NNW 1/2 - 1 (0.544 mi.)</i>	<i>110</i>	<i>187</i>
<i>BUEHRER INC</i>	<i>1061 EASTSHORE HWY</i>	<i>WSW 1/2 - 1 (0.547 mi.)</i>	<i>111</i>	<i>196</i>
<i>COSHELL LAUNDRY</i>	<i>1634 SAN PABLO AVE</i>	<i>SSE 1/2 - 1 (0.878 mi.)</i>	<i>121</i>	<i>242</i>

CA DRYCLEANERS: A list of drycleaner related facilities that have EPA ID numbers. These are facilities with certain SIC codes: power laundries, family and commercial; garment pressing and cleaners' agents; linen supply; coin-operated laundries and cleaning; drycleaning plants except rugs; carpet and upholster cleaning; industrial launderers; laundry and garment services.

A review of the CA DRYCLEANERS list, as provided by EDR, and dated 02/18/2015 has revealed that there are 2 CA DRYCLEANERS sites within approximately 0.25 miles of the target property.

<u>Equal/Higher Elevation</u>	<u>Address</u>	<u>Direction / Distance</u>	<u>Map ID</u>	<u>Page</u>
<i>ALBANY 1-HOUR CLEANERS</i>	<i>1187 SOLANO AVE</i>	<i>NE 0 - 1/8 (0.095 mi.)</i>	<i>E54</i>	<i>80</i>
<i>SOLANO CLEANING CENTER</i>	<i>1219 SOLANO AVENUE</i>	<i>ENE 1/8 - 1/4 (0.156 mi.)</i>	<i>G69</i>	<i>105</i>

CA ENF: A listing of Water Board Enforcement Actions. Formal is everything except Oral/Verbal Communication, Notice of Violation, Expedited Payment Letter, and Staff Enforcement Letter.

A review of the CA ENF list, as provided by EDR, and dated 01/26/2015 has revealed that there is 1 CA ENF site within approximately 0.001 miles of the target property.

<u>Lower Elevation</u>	<u>Address</u>	<u>Direction / Distance</u>	<u>Map ID</u>	<u>Page</u>
ALBANY CITY CS	1000 SAN PABLO AVENUE	0 - 1/8 (0.000 mi.)	B15	22

## EXECUTIVE SUMMARY

CA HAZNET: The data is extracted from the copies of hazardous waste manifests received each year by the DTSC. The annual volume of manifests is typically 700,000-1,000,000 annually, representing approximately 350,000-500,000 shipments. Data from non-California manifests & continuation sheets are not included at the present time. Data are from the manifests submitted without correction, and therefore many contain some invalid values for data elements such as generator ID, TSD ID, waste category, & disposal method. The source is the Department of Toxic Substance Control is the agency. This database begins with calendar year 1993.

A review of the CA HAZNET list, as provided by EDR, and dated 12/31/2013 has revealed that there are 15 CA HAZNET sites within approximately 0.001 miles of the target property.

<u>Equal/Higher Elevation</u>	<u>Address</u>	<u>Direction / Distance</u>	<u>Map ID</u>	<u>Page</u>
D&S TYPESETTING & DESIGN	968 SAN PABLO AVE	0 - 1/8 (0.000 mi.)	A12	17
D & S COMPOSING SERVICE	968 SAN PABLO AVENUE	0 - 1/8 (0.000 mi.)	A13	18
CODORNICES VETERINARY CLINIC	944 SAN PABLO AVE	0 - 1/8 (0.000 mi.)	A23	33
VAL STROUGH ALBANY FORD	929 SAN PABLO AVE	0 - 1/8 (0.000 mi.)	A24	33
<b>JAMES CHEVROLET INC</b>	<b>916 SAN PABLO AVE</b>	<b>0 - 1/8 (0.000 mi.)</b>	<b>A25</b>	<b>35</b>
<b>ALBANY FORD SUBARU</b>	<b>929 SAN PABLO AVE</b>	<b>0 - 1/8 (0.000 mi.)</b>	<b>A26</b>	<b>36</b>
CODORNICES VETERINARY CLINIC	944 SAN PABLO AVE	0 - 1/8 (0.000 mi.)	A28	41
FAMILY DENTISTRY	1055 SOLANO AVE	0 - 1/8 (0.000 mi.)	30	43
ALBANY THEATER/SILVER CINEMAS	1115 SOLANO AVE	0 - 1/8 (0.000 mi.)	31	45

<u>Lower Elevation</u>	<u>Address</u>	<u>Direction / Distance</u>	<u>Map ID</u>	<u>Page</u>
ALBANY, CITY COMM DEV	1000 SANPABLO AVENUE	0 - 1/8 (0.000 mi.)	B10	16
CITY OF ALBANY	1000 SAN PABLO AVE	0 - 1/8 (0.000 mi.)	B11	16
CITY OF ALBANY	1000 SAN PABLO AVE	0 - 1/8 (0.000 mi.)	B16	24
CITY OF ALBANY	1000 SAN PABLO AVE	0 - 1/8 (0.000 mi.)	B17	25
CITY OF ALBANY	1000 SAN PABLO AVE	0 - 1/8 (0.000 mi.)	B19	26
<b>CITY OF ALBANY FIRE DEPARTMENT</b>	<b>1000 SAN PABLO AVENUE</b>	<b>0 - 1/8 (0.000 mi.)</b>	<b>B21</b>	<b>27</b>

CA HWP: Detailed information on permitted hazardous waste facilities and corrective action ("cleanups") tracked in EnviroStor.

A review of the CA HWP list, as provided by EDR, and dated 02/23/2015 has revealed that there are 2 CA HWP sites within approximately 1 mile of the target property.

<u>Lower Elevation</u>	<u>Address</u>	<u>Direction / Distance</u>	<u>Map ID</u>	<u>Page</u>
<b>ALCAN INGOT &amp; POWDERS</b>	<b>1069 SECOND STREET</b>	<b>SW 1/2 - 1 (0.595 mi.)</b>	<b>U116</b>	<b>221</b>
<b>COURTAULDS AEROSPACE INC</b>	<b>1608 FOURTH ST</b>	<b>S 1/2 - 1 (0.950 mi.)</b>	<b>W123</b>	<b>276</b>

### EDR HIGH RISK HISTORICAL RECORDS

#### ***EDR Exclusive Records***

EDR US Hist Auto Stat: EDR has searched selected national collections of business directories and has collected listings of potential gas station/filling station/service station sites that were available to EDR researchers. EDR's review was limited to those categories of sources that might, in EDR's opinion, include gas station/filling station/service station establishments. The categories reviewed included, but were not limited to gas, gas station, gasoline station, filling station, auto, automobile repair, auto service station, service station, etc. This database falls within a category of information EDR classifies as "High Risk

## EXECUTIVE SUMMARY

Historical Records", or HRHR. EDR's HRHR effort presents unique and sometimes proprietary data about past sites and operations that typically create environmental concerns, but may not show up in current government records searches.

A review of the EDR US Hist Auto Stat list, as provided by EDR, has revealed that there are 14 EDR US Hist Auto Stat sites within approximately 0.25 miles of the target property.

<u>Equal/Higher Elevation</u>	<u>Address</u>	<u>Direction / Distance</u>	<u>Map ID</u>	<u>Page</u>
Not reported	987 SAN PABLO AVE	0 - 1/8 (0.000 mi.)	B18	26
Not reported	999 SAN PABLO AVE	SSE 0 - 1/8 (0.017 mi.)	C40	58
Not reported	1001 SAN PABLO AVE	SSE 0 - 1/8 (0.028 mi.)	C41	58
Not reported	1011 SAN PABLO AVE	SSE 0 - 1/8 (0.052 mi.)	C47	71
Not reported	1015 SAN PABLO AVE	SSE 0 - 1/8 (0.062 mi.)	C49	73
Not reported	810 SAN PABLO AVE	NNW 0 - 1/8 (0.099 mi.)	F55	83
Not reported	906 CORNELL AVE	ENE 0 - 1/8 (0.108 mi.)	G57	84
Not reported	806 SAN PABLO AVE	NNW 0 - 1/8 (0.109 mi.)	F58	84
Not reported	800 SAN PABLO AVE	NNW 1/8 - 1/4 (0.125 mi.)	F60	86
Not reported	742 SAN PABLO AVE	NNW 1/8 - 1/4 (0.152 mi.)	I67	102
Not reported	744 SAN PABLO AVE	NNW 1/8 - 1/4 (0.188 mi.)	I72	111
Not reported	736 SAN PABLO AVE	NNW 1/8 - 1/4 (0.197 mi.)	I73	112
Not reported	730 SAN PABLO AVE	NNW 1/8 - 1/4 (0.203 mi.)	I75	114

<u>Lower Elevation</u>	<u>Address</u>	<u>Direction / Distance</u>	<u>Map ID</u>	<u>Page</u>
Not reported	1111 SAN PABLO AVE	SSE 1/8 - 1/4 (0.234 mi.)	J87	135

EDR US Hist Cleaners: EDR has searched selected national collections of business directories and has collected listings of potential dry cleaner sites that were available to EDR researchers. EDR's review was limited to those categories of sources that might, in EDR's opinion, include dry cleaning establishments. The categories reviewed included, but were not limited to dry cleaners, cleaners, laundry, laundromat, cleaning/laundry, wash & dry etc. This database falls within a category of information EDR classifies as "High Risk Historical Records", or HRHR. EDR's HRHR effort presents unique and sometimes proprietary data about past sites and operations that typically create environmental concerns, but may not show up in current government records searches.

A review of the EDR US Hist Cleaners list, as provided by EDR, has revealed that there are 9 EDR US Hist Cleaners sites within approximately 0.25 miles of the target property.

<u>Equal/Higher Elevation</u>	<u>Address</u>	<u>Direction / Distance</u>	<u>Map ID</u>	<u>Page</u>
Not reported	942 SAN PABLO AVE	0 - 1/8 (0.000 mi.)	A27	40
Not reported	939 SAN PABLO AVE	0 - 1/8 (0.000 mi.)	A32	45
Not reported	1156 SOLANO AVE	NE 0 - 1/8 (0.061 mi.)	E48	72
Not reported	1164 SOLANO AVE	NE 0 - 1/8 (0.071 mi.)	E50	73
Not reported	814 SAN PABLO AVE	NNW 0 - 1/8 (0.091 mi.)	F52	78
Not reported	1187 SOLANO AVE	NE 0 - 1/8 (0.095 mi.)	E53	79
Not reported	749 SAN PABLO AVE	NNW 1/8 - 1/4 (0.126 mi.)	F64	96
Not reported	1219 SOLANO AVE	ENE 1/8 - 1/4 (0.156 mi.)	G70	109
Not reported	1156 PORTLAND AVE	N 1/8 - 1/4 (0.231 mi.)	85	133

# EXECUTIVE SUMMARY

## EDR RECOVERED GOVERNMENT ARCHIVES

### ***Exclusive Recovered Govt. Archives***

CA RGA LUST: The EDR Recovered Government Archive Leaking Underground Storage Tank database provides a list of LUST incidents derived from historical databases and includes many records that no longer appear in current government lists. Compiled from Records formerly available from the State Water Resources Control Board in California.

A review of the CA RGA LUST list, as provided by EDR, has revealed that there are 3 CA RGA LUST sites within approximately 0.001 miles of the target property.

<u>Equal/Higher Elevation</u>	<u>Address</u>	<u>Direction / Distance</u>	<u>Map ID</u>	<u>Page</u>
EXXON	990 SAN PABLO AVE.	0 - 1/8 (0.000 mi.)	B9	16
DIBBLE PROPERTY	914 SAN PABLO AVE	0 - 1/8 (0.000 mi.)	A34	47
AUTOMOBILE DEALERSHIP BUILDING	914 SAN PABLO AVE	0 - 1/8 (0.000 mi.)	A35	47

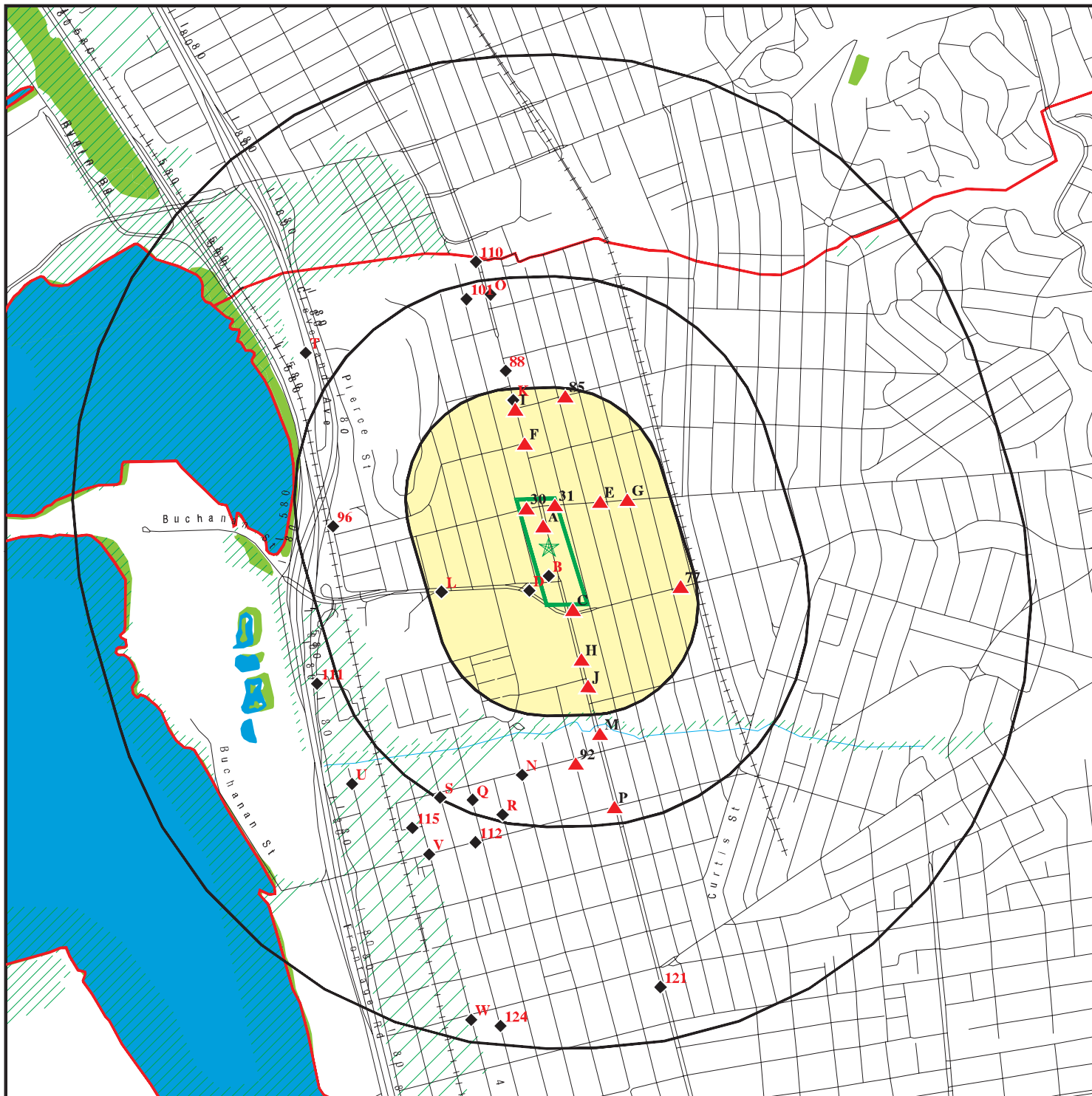


## EXECUTIVE SUMMARY

Due to poor or inadequate address information, the following sites were not mapped. Count: 16 records.

<u>Site Name</u>	<u>Database(s)</u>
MACDONALD SAN PABLO WALL 45TH PLUM	CA RESPONSE, CA ENVIROSTOR
ALBANY LDFL CO	CA CDL
DREW SALES	CERC-NFRAP
AMERICAN STANDARD-RICHMOND	CERC-NFRAP
HARRISON STREET PLAYING FIELDS	CERC-NFRAP
CATELLUS DEVELOPMENT CORP	CA VCP, CA ENVIROSTOR
POINT ISABEL PARK TRAIL	CA SLIC
CHEVRON PIPELINE SITE	CA SLIC
SANTA FE POINT ISABEL FORMER	CA SLIC
LIQUID GOLD	CA BOND EXP. PLAN
MILES INC CUTTER BIOLOGICAL FACILI	CA ENVIROSTOR
KRENZ INC	CA ENVIROSTOR
BERKELEY LANDFILL COMPANY	CA ENVIROSTOR
CALTRANS WEST FRONTAGE RD BERKELEY	CA ENVIROSTOR
SANTA FE LOT OF POINT ISABEL	CA ENVIROSTOR

# OVERVIEW MAP - 4245415.2S



Target Property

Sites at elevations higher than or equal to the target property

Sites at elevations lower than the target property

Manufactured Gas Plants

National Priority List Sites

Dept. Defense Sites

Indian Reservations BIA

County Boundary

Oil & Gas pipelines from USGS

100-year flood zone

500-year flood zone

National Wetland Inventory

Areas of Concern

This report includes Interactive Map Layers to display and/or hide map information. The legend includes only those icons for the default map view.

SITE NAME: Former Firestone #3655  
 ADDRESS: 969 San Pablo Avenue  
 Albany CA 94706  
 LAT/LONG: 37.8889 / -122.2986

CLIENT: Weiss Associates  
 CONTACT: Elyse Heilshorn  
 INQUIRY #: 4245415.2s  
 DATE: March 26, 2015 1:34 pm

# DETAIL MAP - 4245415.2S



Target Property

Sites at elevations higher than or equal to the target property

Sites at elevations lower than the target property

Manufactured Gas Plants

Sensitive Receptors

National Priority List Sites

Dept. Defense Sites

Indian Reservations BIA

Oil & Gas pipelines from USGS

100-year flood zone

500-year flood zone

Areas of Concern



This report includes Interactive Map Layers to display and/or hide map information. The legend includes only those icons for the default map view.

SITE NAME: Former Firestone #3655  
 ADDRESS: 969 San Pablo Avenue  
 Albany CA 94706  
 LAT/LONG: 37.8889 / -122.2986

CLIENT: Weiss Associates  
 CONTACT: Elyse Heilshorn  
 INQUIRY #: 4245415.2s  
 DATE: March 26, 2015 1:35 pm

## MAP FINDINGS SUMMARY

Database	Search Distance (Miles)	Target Property	< 1/8	1/8 - 1/4	1/4 - 1/2	1/2 - 1	> 1	Total Plotted
<b>STANDARD ENVIRONMENTAL RECORDS</b>								
<b><i>Federal NPL site list</i></b>								
NPL	1.000		0	0	0	0	NR	0
Proposed NPL	1.000		0	0	0	0	NR	0
NPL LIENS	0.001		0	NR	NR	NR	NR	0
<b><i>Federal Delisted NPL site list</i></b>								
Delisted NPL	1.000		0	0	0	0	NR	0
<b><i>Federal CERCLIS list</i></b>								
CERCLIS	0.500		0	0	0	NR	NR	0
FEDERAL FACILITY	0.500		0	0	0	NR	NR	0
<b><i>Federal CERCLIS NFRAP site List</i></b>								
CERC-NFRAP	0.500		0	0	0	NR	NR	0
<b><i>Federal RCRA CORRACTS facilities list</i></b>								
CORRACTS	1.000		0	0	0	2	NR	2
<b><i>Federal RCRA non-CORRACTS TSD facilities list</i></b>								
RCRA-TSDF	0.500		0	0	0	NR	NR	0
<b><i>Federal RCRA generators list</i></b>								
RCRA-LQG	0.250		0	2	NR	NR	NR	2
RCRA-SQG	0.250		5	3	NR	NR	NR	8
RCRA-CESQG	0.250		0	0	NR	NR	NR	0
<b><i>Federal institutional controls / engineering controls registries</i></b>								
US ENG CONTROLS	0.500		0	0	0	NR	NR	0
US INST CONTROL	0.500		0	0	0	NR	NR	0
LUCIS	0.500		0	0	0	NR	NR	0
<b><i>Federal ERNS list</i></b>								
ERNS	0.001		0	NR	NR	NR	NR	0
<b><i>State- and tribal - equivalent NPL</i></b>								
CA RESPONSE	1.000		0	0	0	2	NR	2
<b><i>State- and tribal - equivalent CERCLIS</i></b>								
CA ENVIROSTOR	1.000		0	0	0	10	NR	10
<b><i>State and tribal landfill and/or solid waste disposal site lists</i></b>								
CA SWF/LF	0.500		0	0	0	NR	NR	0
<b><i>State and tribal leaking storage tank lists</i></b>								
CA LUST	0.500	1	6	9	19	NR	NR	35

## MAP FINDINGS SUMMARY

Database	Search Distance (Miles)	Target Property	< 1/8	1/8 - 1/4	1/4 - 1/2	1/2 - 1	> 1	Total Plotted
CA SLIC	0.500		1	1	1	NR	NR	3
CA Alameda County CS	0.500	1	6	8	4	NR	NR	19
INDIAN LUST	0.500		0	0	0	NR	NR	0
<b>State and tribal registered storage tank lists</b>								
CA UST	0.250		2	2	NR	NR	NR	4
CA AST	0.250		0	0	NR	NR	NR	0
INDIAN UST	0.250		0	0	NR	NR	NR	0
FEMA UST	0.250		0	0	NR	NR	NR	0
<b>State and tribal voluntary cleanup sites</b>								
CA VCP	0.500		0	0	0	NR	NR	0
INDIAN VCP	0.500		0	0	0	NR	NR	0
<b>ADDITIONAL ENVIRONMENTAL RECORDS</b>								
<b>Local Brownfield lists</b>								
US BROWNFIELDS	0.500		0	0	0	NR	NR	0
<b>Local Lists of Landfill / Solid Waste Disposal Sites</b>								
DEBRIS REGION 9	0.500		0	0	0	NR	NR	0
ODI	0.500		0	0	0	NR	NR	0
CA SWRCY	0.500		0	0	0	NR	NR	0
CA HAULERS	0.001		0	NR	NR	NR	NR	0
INDIAN ODI	0.500		0	0	0	NR	NR	0
CA WMUDS/SWAT	0.500		0	0	0	NR	NR	0
<b>Local Lists of Hazardous waste / Contaminated Sites</b>								
US CDL	0.001		0	NR	NR	NR	NR	0
CA HIST Cal-Sites	1.000		0	0	0	2	NR	2
CA SCH	0.250		0	0	NR	NR	NR	0
CA Toxic Pits	1.000		0	0	0	0	NR	0
CA CDL	0.001		0	NR	NR	NR	NR	0
US HIST CDL	0.001		0	NR	NR	NR	NR	0
<b>Local Lists of Registered Storage Tanks</b>								
CA FID UST	0.250		0	0	NR	NR	NR	0
CA HIST UST	0.250	1	3	2	NR	NR	NR	6
CA SWEEPS UST	0.250	1	5	5	NR	NR	NR	11
<b>Local Land Records</b>								
LIENS 2	0.001		0	NR	NR	NR	NR	0
CA LIENS	0.001		0	NR	NR	NR	NR	0
CA DEED	0.500		0	0	0	NR	NR	0
<b>Records of Emergency Release Reports</b>								
HMIRS	0.001		0	NR	NR	NR	NR	0
CA CHMIRS	0.001		1	NR	NR	NR	NR	1

## MAP FINDINGS SUMMARY

Database	Search Distance (Miles)	Target Property	< 1/8	1/8 - 1/4	1/4 - 1/2	1/2 - 1	> 1	Total Plotted
CA LDS	0.001		0	NR	NR	NR	NR	0
CA MCS	0.001		0	NR	NR	NR	NR	0
CA SPILLS 90	0.001		0	NR	NR	NR	NR	0
<b>Other Ascertainable Records</b>								
RCRA NonGen / NLR	0.250		1	0	NR	NR	NR	1
DOT OPS	0.001		0	NR	NR	NR	NR	0
DOD	1.000		0	0	0	0	NR	0
FUDS	1.000		0	0	0	0	NR	0
CONSENT	1.000		0	0	0	0	NR	0
ROD	1.000		0	0	0	0	NR	0
UMTRA	0.500		0	0	0	NR	NR	0
US MINES	0.250		0	0	NR	NR	NR	0
TRIS	0.001		0	NR	NR	NR	NR	0
TSCA	0.001		0	NR	NR	NR	NR	0
FTTS	0.001		0	NR	NR	NR	NR	0
HIST FTTS	0.001		0	NR	NR	NR	NR	0
SSTS	0.001		0	NR	NR	NR	NR	0
ICIS	0.001		0	NR	NR	NR	NR	0
PADS	0.001		0	NR	NR	NR	NR	0
MLTS	0.001		0	NR	NR	NR	NR	0
RADINFO	0.001		0	NR	NR	NR	NR	0
FINDS	0.001		3	NR	NR	NR	NR	3
RAATS	0.001		0	NR	NR	NR	NR	0
RMP	0.001		0	NR	NR	NR	NR	0
CA BOND EXP. PLAN	1.000		0	0	0	0	NR	0
CA UIC	0.001		0	NR	NR	NR	NR	0
CA NPDES	0.001		0	NR	NR	NR	NR	0
CA Cortese	0.500		0	0	0	NR	NR	0
CA HIST CORTESE	0.500	1	4	7	14	NR	NR	26
CA CUPA Listings	0.250		0	0	NR	NR	NR	0
NY MANIFEST	0.250		0	2	NR	NR	NR	2
CA Notify 65	1.000		1	1	2	3	NR	7
CA DRYCLEANERS	0.250		1	1	NR	NR	NR	2
CA WIP	0.250		0	0	NR	NR	NR	0
CA ENF	0.001		1	NR	NR	NR	NR	1
CA HAZNET	0.001	1	15	NR	NR	NR	NR	16
CA EMI	0.001		0	NR	NR	NR	NR	0
INDIAN RESERV	1.000		0	0	0	0	NR	0
SCRD DRYCLEANERS	0.500		0	0	0	NR	NR	0
CA MWMP	0.250		0	0	NR	NR	NR	0
CA HWP	1.000		0	0	0	2	NR	2
CA HWT	0.250		0	0	NR	NR	NR	0
CA PROC	0.500		0	0	0	NR	NR	0
CA Financial Assurance	0.001		0	NR	NR	NR	NR	0
CA WDS	0.001		0	NR	NR	NR	NR	0
EPA WATCH LIST	0.001		0	NR	NR	NR	NR	0
US FIN ASSUR	0.001		0	NR	NR	NR	NR	0
LEAD SMELTERS	0.001		0	NR	NR	NR	NR	0
PRP	0.001		0	NR	NR	NR	NR	0
2020 COR ACTION	0.250		0	0	NR	NR	NR	0

## MAP FINDINGS SUMMARY

Database	Search Distance (Miles)	Target Property	< 1/8	1/8 - 1/4	1/4 - 1/2	1/2 - 1	> 1	Total Plotted
COAL ASH DOE	0.001		0	NR	NR	NR	NR	0
US AIRS	0.001		0	NR	NR	NR	NR	0
COAL ASH EPA	0.500		0	0	0	NR	NR	0
PCB TRANSFORMER	0.001		0	NR	NR	NR	NR	0

### EDR HIGH RISK HISTORICAL RECORDS

#### ***EDR Exclusive Records***

EDR MGP	1.000		0	0	0	0	NR	0
EDR US Hist Auto Stat	0.250		8	6	NR	NR	NR	14
EDR US Hist Cleaners	0.250		6	3	NR	NR	NR	9

### EDR RECOVERED GOVERNMENT ARCHIVES

#### ***Exclusive Recovered Govt. Archives***

CA RGA LF	0.001		0	NR	NR	NR	NR	0
CA RGA LUST	0.001	5	3	NR	NR	NR	NR	8

#### NOTES:

TP = Target Property

NR = Not Requested at this Search Distance

Sites may be listed in more than one database

Map ID  
Direction  
Distance  
Elevation

MAP FINDINGS

Site

Database(s)

EDR ID Number  
EPA ID Number

A1  
Target  
Property

KELLY MOORE PAINT CO, INC.  
969 SAN PABLO AVE  
ALBANY, CA 94706

CA HAZNET S113797215  
N/A

Site 1 of 22 in cluster A

Actual:  
44 ft.

HAZNET:

envid: S113797215  
Year: 2013  
GEPID: CAL000292041  
Contact: Janet Bailey  
Telephone: 6506104151  
Mailing Name: Not reported  
Mailing Address: 987 COMMERCIAL ST  
Mailing City,St,Zip: SAN CARLOS, CA 940704108  
Gen County: Alameda  
TSD EPA ID: ARD981057870  
TSD County: 99  
Waste Category: Not reported  
Disposal Method: Fuel Blending Prior To Energy Recovery At Another Site  
Tons: 0.005  
Facility County: Not reported

envid: S113797215  
Year: 2012  
GEPID: CAL000292041  
Contact: JANET BAILEY  
Telephone: 6506104151  
Mailing Name: Not reported  
Mailing Address: 987 COMMERCIAL ST  
Mailing City,St,Zip: SAN CARLOS, CA 940704108  
Gen County: Alameda  
TSD EPA ID: CAD982444481  
TSD County: San Bernardino  
Waste Category: Not reported  
Disposal Method: Other Treatment  
Tons: 1.9  
Facility County: Alameda

envid: S113797215  
Year: 2012  
GEPID: CAL000292041  
Contact: JANET BAILEY  
Telephone: 6506104151  
Mailing Name: Not reported  
Mailing Address: 987 COMMERCIAL ST  
Mailing City,St,Zip: SAN CARLOS, CA 940704108  
Gen County: Alameda  
TSD EPA ID: ARD981057870  
TSD County: 99  
Waste Category: Not reported  
Disposal Method: Fuel Blending Prior To Energy Recovery At Another Site  
Tons: 0.0225  
Facility County: Alameda

envid: S113797215  
Year: 2012  
GEPID: CAL000292041  
Contact: JANET BAILEY



Map ID  
Direction  
Distance  
Elevation

MAP FINDINGS

Site

Database(s)

EDR ID Number  
EPA ID Number

**KELLY MOORE PAINT CO, INC. (Continued)**

**S113797215**

Telephone: 6506104151  
Mailing Name: Not reported  
Mailing Address: 987 COMMERCIAL ST  
Mailing City,St,Zip: SAN CARLOS, CA 940704108  
Gen County: Alameda  
TSD EPA ID: ARD981057870  
TSD County: 99  
Waste Category: Not reported  
Disposal Method: Fuel Blending Prior To Energy Recovery At Another Site  
Tons: 0.0225  
Facility County: Alameda

envid: S113797215  
Year: 2012  
GEPaid: CAL000292041  
Contact: JANET BAILEY  
Telephone: 6506104151  
Mailing Name: Not reported  
Mailing Address: 987 COMMERCIAL ST  
Mailing City,St,Zip: SAN CARLOS, CA 940704108  
Gen County: Alameda  
TSD EPA ID: CAD982444481  
TSD County: San Bernardino  
Waste Category: Not reported  
Disposal Method: Other Treatment  
Tons: 1.9  
Facility County: Alameda

[Click this hyperlink](#) while viewing on your computer to access  
6 additional CA\_HAZNET: record(s) in the EDR Site Report.

**A2  
Target  
Property**

**FIRESTONE #3655  
969 SAN PABLO AVE  
ALBANY, CA 94706**

**CA HIST CORTESE  
CA LUST  
CA Alameda County CS**

**1000223081  
N/A**

**Site 2 of 22 in cluster A**

**Actual:  
44 ft.**

HIST CORTESE:  
Region: CORTESE  
Facility County Code: 1  
Reg By: LTNKA  
Reg Id: 01-1806

**LUST:**

Region: STATE  
Global Id: T0600101674  
Latitude: 37.8881059444237  
Longitude: -122.297945916653  
Case Type: LUST Cleanup Site  
Status: Open - Assessment & Interim Remedial Action  
Status Date: 09/12/1998  
Lead Agency: ALAMEDA COUNTY LOP  
Case Worker: MD  
Local Agency: ALAMEDA COUNTY LOP  
RB Case Number: 01-1806  
LOC Case Number: RO0000119  
File Location: Stored electronically as an E-file

Map ID  
Direction  
Distance  
Elevation

MAP FINDINGS

Site

Database(s)

EDR ID Number  
EPA ID Number

**FIRESTONE #3655 (Continued)**

**1000223081**

Potential Media Affect: Other Groundwater (uses other than drinking water)  
Potential Contaminants of Concern: Other Solvent or Non-Petroleum Hydrocarbon, Tetrachloroethylene (PCE), Trichloroethylene (TCE), Vinyl chloride, Waste Oil / Motor / Hydraulic / Lubricating  
Site History: A waste oil UST was removed in May 1990; TPHd, O&G; BTEX, 1,2-DCA, 1,1-DCA, 1,1,1-TCA, and PCE were detected. Monitoring wells MW-1 through MW-4 were installed in September 1990. Overexcavation of the WO UST pit was conducted in October 1990. Well MW-1 was destroyed in the overexcavation effort; well MW-2 was lost. Quarterly monitoring was approved; no data is available to confirm this occurred. An April 1998 Phase I ESA identified five hydraulic lifts in the shop area building, and relocated two of the three wells. Five hydraulic lifts were removed in September 1998; two further excavated to nondetectable, concentrations in a third increased from 400 to 1,400 mg/Kg TPHho three feet below the water table. In March 1999 well MW-2 was relocated, and wells MW-5 and MW-6 were installed. TPHg, TPHd, BTEX eliminated from groundwater analytical after April 1998 sampling; SVOCs eliminated in May 1999. Quarterly monitoring occurred between April 1998 and September 2000. Until September 2009 no further work conducted; halogenated VOCs remained over MCLs in downgradient wells.

[Click here to access the California GeoTracker records for this facility:](#)

**Contact:**

Global Id: T0600101674  
Contact Type: Local Agency Caseworker  
Contact Name: MARK DETTERMAN  
Organization Name: ALAMEDA COUNTY LOP  
Address: 1131 HARBOR BAY PARKWAY  
City: ALAMEDA  
Email: mark.detterman@acgov.org  
Phone Number: 5105676876

Global Id: T0600101674  
Contact Type: Regional Board Caseworker  
Contact Name: Cherie McCaulou  
Organization Name: SAN FRANCISCO BAY RWQCB (REGION 2)  
Address: 1515 CLAY STREET, SUITE 1400  
City: OAKLAND  
Email: cmccaulou@waterboards.ca.gov  
Phone Number: Not reported

**Status History:**

Global Id: T0600101674  
Status: Open - Assessment & Interim Remedial Action  
Status Date: 09/12/1998

Global Id: T0600101674  
Status: Open - Case Begin Date  
Status Date: 05/03/1990

Global Id: T0600101674  
Status: Open - Site Assessment  
Status Date: 09/21/1990

Map ID  
Direction  
Distance  
Elevation

MAP FINDINGS

Site

Database(s)

EDR ID Number  
EPA ID Number

**FIRESTONE #3655 (Continued)**

**1000223081**

Regulatory Activities:

Global Id:	T0600101674
Action Type:	ENFORCEMENT
Date:	01/20/2015
Action:	Notice to Comply - #20150120
Global Id:	T0600101674
Action Type:	Other
Date:	05/03/1990
Action:	Leak Discovery
Global Id:	T0600101674
Action Type:	REMEDIATION
Date:	05/01/1990
Action:	Excavation
Global Id:	T0600101674
Action Type:	RESPONSE
Date:	12/02/2011
Action:	Monitoring Report - Annually
Global Id:	T0600101674
Action Type:	RESPONSE
Date:	08/05/2011
Action:	Soil and Water Investigation Workplan
Global Id:	T0600101674
Action Type:	RESPONSE
Date:	07/01/2011
Action:	Sensitive Receptor Survey Report
Global Id:	T0600101674
Action Type:	ENFORCEMENT
Date:	04/27/2011
Action:	Staff Letter
Global Id:	T0600101674
Action Type:	Other
Date:	05/03/1990
Action:	Leak Stopped
Global Id:	T0600101674
Action Type:	RESPONSE
Date:	02/03/2012
Action:	Soil and Water Investigation Workplan - Addendum
Global Id:	T0600101674
Action Type:	RESPONSE
Date:	11/09/2012
Action:	Monitoring Report - Annually
Global Id:	T0600101674
Action Type:	RESPONSE
Date:	12/02/2011
Action:	Monitoring Report - Annually
Global Id:	T0600101674

Map ID  
Direction  
Distance  
Elevation

MAP FINDINGS

Site

Database(s)

EDR ID Number  
EPA ID Number

**FIRESTONE #3655 (Continued)**

**1000223081**

Action Type: RESPONSE  
Date: 07/09/2012  
Action: Soil and Water Investigation Report

Global Id: T0600101674  
Action Type: ENFORCEMENT  
Date: 12/23/2011  
Action: Staff Letter - #20111223

Global Id: T0600101674  
Action Type: ENFORCEMENT  
Date: 03/28/2012  
Action: Staff Letter - #20120328

Global Id: T0600101674  
Action Type: Other  
Date: 05/16/1990  
Action: Leak Reported

Global Id: T0600101674  
Action Type: RESPONSE  
Date: 10/19/2012  
Action: Electronic Reporting Submittal Due

Global Id: T0600101674  
Action Type: ENFORCEMENT  
Date: 09/20/2012  
Action: Staff Letter - #20120920

Global Id: T0600101674  
Action Type: RESPONSE  
Date: 11/16/2012  
Action: Conceptual Site Model

Global Id: T0600101674  
Action Type: ENFORCEMENT  
Date: 07/03/2008  
Action: Staff Letter - #20080703

Global Id: T0600101674  
Action Type: RESPONSE  
Date: 05/31/2012  
Action: Sensitive Receptor Survey Report

Global Id: T0600101674  
Action Type: RESPONSE  
Date: 06/20/2014  
Action: Electronic Reporting Submittal Due

Global Id: T0600101674  
Action Type: ENFORCEMENT  
Date: 07/24/2009  
Action: Staff Letter - #20090724

Global Id: T0600101674  
Action Type: ENFORCEMENT  
Date: 07/24/2009

Map ID  
Direction  
Distance  
Elevation

MAP FINDINGS

Site

Database(s)

EDR ID Number  
EPA ID Number

**FIRESTONE #3655 (Continued)**

**1000223081**

Action: Notice of Violation - #20090724

Global Id: T0600101674  
Action Type: RESPONSE  
Date: 08/10/2009  
Action: Electronic Reporting Submittal Due

Global Id: T0600101674  
Action Type: RESPONSE  
Date: 10/16/2015  
Action: Monitoring Report - Semi-Annually

Global Id: T0600101674  
Action Type: RESPONSE  
Date: 01/30/2015  
Action: Monitoring Report - Semi-Annually

Global Id: T0600101674  
Action Type: ENFORCEMENT  
Date: 05/23/2014  
Action: Staff Letter - #20140523

Global Id: T0600101674  
Action Type: RESPONSE  
Date: 08/22/2014  
Action: Monitoring Report - Semi-Annually

Global Id: T0600101674  
Action Type: RESPONSE  
Date: 04/17/2015  
Action: Monitoring Report - Semi-Annually

Global Id: T0600101674  
Action Type: RESPONSE  
Date: 02/20/2015  
Action: Electronic Reporting Submittal Due

Global Id: T0600101674  
Action Type: RESPONSE  
Date: 05/15/2015  
Action: Soil and Water Investigation Workplan

Global Id: T0600101674  
Action Type: RESPONSE  
Date: 09/12/2014  
Action: Soil and Water Investigation Workplan

**LUST REG 2:**

Region: 2  
Facility Id: 01-1806  
Facility Status: Preliminary site assessment underway  
Case Number: 1272  
How Discovered: Tank Closure  
Leak Cause: Structure Failure  
Leak Source: Tank  
Date Leak Confirmed: Not reported

Map ID  
Direction  
Distance  
Elevation

MAP FINDINGS

Site

Database(s)

EDR ID Number  
EPA ID Number

**FIRESTONE #3655 (Continued)**

1000223081

Oversight Program: LUST  
Prelim. Site Assessment Workplan Submitted: Not reported  
Preliminary Site Assessment Began: 1/2/1965  
Pollution Characterization Began: Not reported  
Pollution Remediation Plan Submitted: Not reported  
Date Remediation Action Underway: Not reported  
Date Post Remedial Action Monitoring Began: Not reported

Alameda County CS:

Status: Pollution Characterization  
Record Id: RO0000119  
PE: 5602

A3  
Target  
Property

**FIRESTONE #3665**  
**969 SAN PABLO AVE**  
**ALBANY, CA 94702**

CA HIST UST 1000223021  
CA SWEEPS UST N/A

**Site 3 of 22 in cluster A**

Actual:  
44 ft.

HIST UST:  
Region: STATE  
Facility ID: 00000005863  
Facility Type: Other  
Other Type: AUTO SVC CENTER  
Contact Name: DENNIS JUDGE  
Telephone: 4155276200  
Owner Name: FIRESTONE TIRE & RUBBER CO.  
Owner Address: 1200 FIRESTONE PARKWAY  
Owner City,St,Zip: AKRON, OH 44317  
Total Tanks: 0001  
  
Tank Num: 001  
Container Num: 1  
Year Installed: Not reported  
Tank Capacity: 00000100  
Tank Used for: WASTE  
Type of Fuel: WASTE OIL  
Container Construction Thickness: Not reported  
Leak Detection: Visual

SWEEPS UST:

Status: Not reported  
Comp Number: 5863  
Number: Not reported  
Board Of Equalization: 44-000077  
Referral Date: Not reported  
Action Date: Not reported  
Created Date: Not reported  
Owner Tank Id: Not reported  
SWRCB Tank Id: 01-000-005863-000001  
Tank Status: Not reported  
Capacity: 100  
Active Date: Not reported  
Tank Use: OIL  
STG: WASTE  
Content: WASTE OIL  
Number Of Tanks: 1

MAP FINDINGS

Map ID  
Direction  
Distance  
Elevation

Site

Database(s)

EDR ID Number  
EPA ID Number

**A4**  
Target  
Property

**FIRESTONE STORE**  
**969 SAN PABLO AVE**  
**ALBANY, CA**

**CA RGA LUST**

**S114620426**  
**N/A**

**Site 4 of 22 in cluster A**

**Actual:**  
**44 ft.**

RGA LUST:

1996	FIRESTONE STORE	969 SAN PABLO AVE
1995	FIRESTONE STORE	969 SAN PABLO AVE
1994	FIRESTONE STORE	969 SAN PABLO AVE
1993	FIRESTONE STORE	969 SAN PABLO AVE

**A5**  
Target  
Property

**FIRESTONE #3655**  
**969 SAN PABLO AVENUE**  
**ALBANY, CA**

**CA RGA LUST**

**S114620346**  
**N/A**

**Site 5 of 22 in cluster A**

**Actual:**  
**44 ft.**

RGA LUST:

2012	FIRESTONE #3655	969 SAN PABLO AVENUE
2011	FIRESTONE #3655	969 SAN PABLO AVENUE
2010	FIRESTONE #3655	969 SAN PABLO AVENUE

**A6**  
Target  
Property

**FIRESTONE #3655**  
**969 SAN PABLO AVE**  
**ALBANY, CA**

**CA RGA LUST**

**S114620345**  
**N/A**

**Site 6 of 22 in cluster A**

**Actual:**  
**44 ft.**

RGA LUST:

2006	FIRESTONE #3655	969 SAN PABLO AVE
2005	FIRESTONE #3655	969 SAN PABLO AVE
2003	FIRESTONE #3655	969 SAN PABLO AVE
2002	FIRESTONE #3655	969 SAN PABLO AVE
2001	FIRESTONE #3655	969 SAN PABLO AVE
2000	FIRESTONE #3655	969 SAN PABLO AVE

**A7**  
Target  
Property

**FIRESTONE TIRE & RUBBER CO**  
**969 SAN PABLO AVE**  
**ALBANY, CA**

**CA RGA LUST**

**S114620441**  
**N/A**

**Site 7 of 22 in cluster A**

**Actual:**  
**44 ft.**

RGA LUST:

1998	FIRESTONE TIRE & RUBBER CO	969 SAN PABLO AVE
1997	FIRESTONE TIRE & RUBBER CO	969 SAN PABLO AVE

MAP FINDINGS

Map ID			EDR ID Number
Direction			EPA ID Number
Distance			
Elevation	Site	Database(s)	

---

<b>A8</b>	<b>FIRESTONE #3655</b>	<b>CA RGA LUST</b>	<b>S114620347</b>
<b>Target</b>	<b>969 SAN PABLO</b>		<b>N/A</b>
<b>Property</b>	<b>ALBANY, CA</b>		

**Site 8 of 22 in cluster A**

<b>Actual:</b>	RGA LUST:				
<b>44 ft.</b>		2009	FIRESTONE #3655	969 SAN PABLO	
		2008	FIRESTONE #3655	969 SAN PABLO	
		2007	FIRESTONE #3655	969 SAN PABLO	

---

<b>B9</b>	<b>EXXON</b>	<b>CA RGA LUST</b>	<b>S114617611</b>
<b>&lt; 1/8</b>	<b>990 SAN PABLO AVE.</b>		<b>N/A</b>
<b>1 ft.</b>	<b>ALBANY, CA</b>		

**Site 1 of 11 in cluster B**

<b>Relative:</b>	RGA LUST:				
<b>Higher</b>		2012	EXXON	990 SAN PABLO AVE.	
		2011	EXXON	990 SAN PABLO AVE.	
<b>Actual:</b>		2010	EXXON	990 SAN PABLO AVE.	
<b>44 ft.</b>					

---

<b>B10</b>	<b>ALBANY, CITY COMM DEV</b>	<b>CA HAZNET</b>	<b>S112876959</b>
<b>&lt; 1/8</b>	<b>1000 SANPABLO AVENUE</b>		<b>N/A</b>
<b>1 ft.</b>	<b>ALBANY, CA 94706</b>		

**Site 2 of 11 in cluster B**

<b>Relative:</b>	HAZNET:				
<b>Lower</b>	envid:	S112876959			
	Year:	1997			
<b>Actual:</b>	GEPaid:	CAC001240296			
<b>42 ft.</b>	Contact:	CITY OF ALBANY			
	Telephone:	0000000000			
	Mailing Name:	Not reported			
	Mailing Address:	1000 SANPABLO AVENUE			
	Mailing City,St,Zip:	ALBANY, CA 947060000			
	Gen County:	Not reported			
	TSD EPA ID:	CAL000027741			
	TSD County:	Not reported			
	Waste Category:	Asbestos containing waste			
	Disposal Method:	Disposal, Land Fill			
	Tons:	16.8560			
	Facility County:	1			

---

<b>B11</b>	<b>CITY OF ALBANY</b>	<b>CA HAZNET</b>	<b>S112873597</b>
<b>&lt; 1/8</b>	<b>1000 SAN PABLO AVE</b>		<b>N/A</b>
<b>1 ft.</b>	<b>ALBANY, CA 94706</b>		

**Site 3 of 11 in cluster B**

<b>Relative:</b>	HAZNET:				
<b>Lower</b>	envid:	S112873597			
	Year:	1995			
<b>Actual:</b>	GEPaid:	CAC001201616			
<b>42 ft.</b>	Contact:	CITY OF ALBANY			
	Telephone:	0000000000			



Map ID  
Direction  
Distance  
Elevation

MAP FINDINGS

Site

Database(s)

EDR ID Number  
EPA ID Number

**CITY OF ALBANY (Continued)**

**S112873597**

Mailing Name: Not reported  
Mailing Address: 1000 SAN PABLO AVE  
Mailing City,St,Zip: ALBANY, CA 947060000  
Gen County: Not reported  
TSD EPA ID: CAL000027741  
TSD County: Not reported  
Waste Category: Asbestos containing waste  
Disposal Method: Disposal, Land Fill  
Tons: 7.5852  
Facility County: 1

**A12**

**D&S TYPESETTING & DESIGN  
968 SAN PABLO AVE  
ALBANY, CA 94706**

**CA HAZNET**

**S113067735  
N/A**

**< 1/8  
1 ft.**

**Site 9 of 22 in cluster A**

**Relative:  
Higher**

HAZNET:  
envid: S113067735  
Year: 1998  
GEPaid: CAL000120517  
Contact: LUANN CUNNINGHAM  
Telephone: 0000000000  
Mailing Name: Not reported  
Mailing Address: 968 SAN PABLO AVE  
Mailing City,St,Zip: ALBANY, CA 947060000  
Gen County: Not reported  
TSD EPA ID: CA0000084517  
TSD County: Not reported  
Waste Category: Photochemicals/photoprocessing waste  
Disposal Method: Transfer Station  
Tons: .0417  
Facility County: 1

**Actual:  
44 ft.**

envid: S113067735  
Year: 1996  
GEPaid: CAL000120517  
Contact: LUANN CUNNINGHAM  
Telephone: 0000000000  
Mailing Name: Not reported  
Mailing Address: 968 SAN PABLO AVE  
Mailing City,St,Zip: ALBANY, CA 947060000  
Gen County: Not reported  
TSD EPA ID: CA0000084517  
TSD County: Not reported  
Waste Category: Photochemicals/photoprocessing waste  
Disposal Method: Recycler  
Tons: .1251  
Facility County: 1

Map ID  
Direction  
Distance  
Elevation

MAP FINDINGS

Site

Database(s)

EDR ID Number  
EPA ID Number

**A13** **D & S COMPOSING SERVICE**  
**968 SAN PABLO AVENUE**  
**ALBANY, CA 94706**

**CA HAZNET** **S113063984**  
**N/A**

< 1/8  
1 ft.

**Site 10 of 22 in cluster A**

**Relative:**  
**Higher**

**HAZNET:**  
envid: S113063984  
Year: 1994  
GEPaid: CAL000112472  
Contact: JEWEL OKAWACHI  
Telephone: 5105263202  
Mailing Name: Not reported  
Mailing Address: 968 SAN PABLO AVENUE  
Mailing City,St,Zip: ALBANY, CA 947060000  
Gen County: Not reported  
TSD EPA ID: CAD070148432  
TSD County: Not reported  
Waste Category: Photochemicals/photoprocessing waste  
Disposal Method: Treatment, Incineration  
Tons: .0834  
Facility County: 1

**Actual:**  
**44 ft.**

envid: S113063984  
Year: 1994  
GEPaid: CAL000112472  
Contact: JEWEL OKAWACHI  
Telephone: 5105263202  
Mailing Name: Not reported  
Mailing Address: 968 SAN PABLO AVENUE  
Mailing City,St,Zip: ALBANY, CA 947060000  
Gen County: Not reported  
TSD EPA ID: CAD070148422  
TSD County: Not reported  
Waste Category: Photochemicals/photoprocessing waste  
Disposal Method: Not reported  
Tons: .0834  
Facility County: 1

envid: S113063984  
Year: 1993  
GEPaid: CAL000112472  
Contact: JEWEL OKAWACHI  
Telephone: 5105263202  
Mailing Name: Not reported  
Mailing Address: 968 SAN PABLO AVENUE  
Mailing City,St,Zip: ALBANY, CA 947060000  
Gen County: Not reported  
TSD EPA ID: CAD070148432  
TSD County: Not reported  
Waste Category: Photochemicals/photoprocessing waste  
Disposal Method: Treatment, Incineration  
Tons: 0.12509999999  
Facility County: 1

Map ID  
Direction  
Distance  
Elevation

MAP FINDINGS

Site

Database(s)

EDR ID Number  
EPA ID Number

B14  
< 1/8  
1 ft.

**EXXON**  
**990 SAN PABLO AVE**  
**ALBANY, CA 94706**

**CA LUST**  
**CA Alameda County CS**

**S109148461**  
**N/A**

**Site 4 of 11 in cluster B**

**Relative:**  
**Lower**

LUST:

**Actual:**  
**43 ft.**

Region: STATE  
Global Id: T0619716673  
Latitude: 37.8880297384886  
Longitude: -122.298474311829  
Case Type: LUST Cleanup Site  
Status: Open - Assessment & Interim Remedial Action  
Status Date: 01/31/2012  
Lead Agency: ALAMEDA COUNTY LOP  
Case Worker: MD  
Local Agency: ALAMEDA COUNTY LOP  
RB Case Number: NA  
LOC Case Number: RO0002974  
File Location: Stored electronically as an E-file  
Potential Media Affect: Other Groundwater (uses other than drinking water)  
Potential Contaminants of Concern: Diesel, Gasoline  
Site History: A Phase II environmental site assessment conducted in 2008 to assess the former gasoline station that was present in this portion of the site, detected 99,000 g/L TPHd in groundwater, 77,000 g/L TPHg and 1,500 g/l benzene in groundwater. Free product was also present in B-1. The maximum TPHd concentration in soil was 7,200 mg/kg from a depth of 10.5 feet bgs. Maximum TPHg concentration was 1,400 mg/kg and the maximum benzene concentration was 13 mg/kg from 10.5 feet bgs. Additional investigation has been requested.

[Click here to access the California GeoTracker records for this facility:](#)

Contact:

Global Id: T0619716673  
Contact Type: Local Agency Caseworker  
Contact Name: MARK DETTERMAN  
Organization Name: ALAMEDA COUNTY LOP  
Address: 1131 HARBOR BAY PARKWAY  
City: ALAMEDA  
Email: mark.detterman@acgov.org  
Phone Number: 5105676876

Status History:

Global Id: T0619716673  
Status: Open - Site Assessment  
Status Date: 01/16/2008  
  
Global Id: T0619716673  
Status: Open - Assessment & Interim Remedial Action  
Status Date: 01/31/2012  
  
Global Id: T0619716673  
Status: Open - Case Begin Date  
Status Date: 03/23/1983

Regulatory Activities:

Global Id: T0619716673  
Action Type: ENFORCEMENT

Map ID  
Direction  
Distance  
Elevation

MAP FINDINGS

Site

Database(s)

EDR ID Number  
EPA ID Number

**EXXON (Continued)**

**S109148461**

Date: 07/07/2014  
Action: Staff Letter - #20140707

Global Id: T0619716673  
Action Type: RESPONSE  
Date: 04/10/2013  
Action: Soil and Water Investigation Workplan - Regulator Responded

Global Id: T0619716673  
Action Type: RESPONSE  
Date: 08/09/2012  
Action: Well Installation Workplan - Regulator Responded

Global Id: T0619716673  
Action Type: RESPONSE  
Date: 07/24/2013  
Action: Site Investigation Workplan - Regulator Responded

Global Id: T0619716673  
Action Type: ENFORCEMENT  
Date: 06/17/2011  
Action: Staff Letter - #2011-06-17

Global Id: T0619716673  
Action Type: RESPONSE  
Date: 09/05/2014  
Action: Soil and Water Investigation Workplan - Regulator Responded

Global Id: T0619716673  
Action Type: Other  
Date: 01/06/2008  
Action: Leak Discovery

Global Id: T0619716673  
Action Type: ENFORCEMENT  
Date: 12/14/2011  
Action: Staff Letter - #20111214

Global Id: T0619716673  
Action Type: RESPONSE  
Date: 04/16/2012  
Action: Pilot Study/ Treatability Report

Global Id: T0619716673  
Action Type: RESPONSE  
Date: 06/29/2012  
Action: Monitoring Report - Quarterly

Global Id: T0619716673  
Action Type: ENFORCEMENT  
Date: 05/16/2008  
Action: \* Historical Enforcement - #20080516

Global Id: T0619716673  
Action Type: ENFORCEMENT  
Date: 12/14/2011  
Action: Staff Letter - #20111220

Map ID  
Direction  
Distance  
Elevation

MAP FINDINGS

Site

Database(s)

EDR ID Number  
EPA ID Number

**EXXON (Continued)**

**S109148461**

Global Id:	T0619716673
Action Type:	ENFORCEMENT
Date:	04/10/2012
Action:	Staff Letter - #20120410
Global Id:	T0619716673
Action Type:	ENFORCEMENT
Date:	02/08/2013
Action:	Staff Letter - #20130208
Global Id:	T0619716673
Action Type:	Other
Date:	03/23/1983
Action:	Leak Stopped
Global Id:	T0619716673
Action Type:	ENFORCEMENT
Date:	09/17/2013
Action:	Staff Letter - #20130917
Global Id:	T0619716673
Action Type:	ENFORCEMENT
Date:	05/24/2013
Action:	Staff Letter - #20130524
Global Id:	T0619716673
Action Type:	ENFORCEMENT
Date:	07/03/2008
Action:	Staff Letter - #20080703
Global Id:	T0619716673
Action Type:	Other
Date:	04/02/2008
Action:	Leak Reported
Global Id:	T0619716673
Action Type:	RESPONSE
Date:	10/31/2013
Action:	CAP/RAP - Feasibility Study Report
Global Id:	T0619716673
Action Type:	RESPONSE
Date:	07/24/2013
Action:	Conceptual Site Model
Global Id:	T0619716673
Action Type:	RESPONSE
Date:	05/05/2014
Action:	Soil and Water Investigation Report
Global Id:	T0619716673
Action Type:	RESPONSE
Date:	01/20/2014
Action:	Monitoring Report - Semi-Annually
Global Id:	T0619716673
Action Type:	RESPONSE

Map ID  
Direction  
Distance  
Elevation

MAP FINDINGS

Site

Database(s)

EDR ID Number  
EPA ID Number

**EXXON (Continued)**

**S109148461**

Date: 06/16/2014  
Action: Soil and Water Investigation Report

Global Id: T0619716673  
Action Type: ENFORCEMENT  
Date: 07/24/2009  
Action: Staff Letter - #20090724

Global Id: T0619716673  
Action Type: RESPONSE  
Date: 12/05/2014  
Action: Monitoring Report - Semi-Annually

Global Id: T0619716673  
Action Type: RESPONSE  
Date: 02/05/2015  
Action: Site Assessment Report

Global Id: T0619716673  
Action Type: ENFORCEMENT  
Date: 08/22/2014  
Action: Staff Letter - #20140822

Global Id: T0619716673  
Action Type: RESPONSE  
Date: 07/25/2014  
Action: Monitoring Report - Semi-Annually

Global Id: T0619716673  
Action Type: RESPONSE  
Date: 02/05/2015  
Action: CAP/RAP - Feasibility Study Report

Alameda County CS:

Status: Leak Confirmation  
Record Id: RO0002974  
PE: 5602

Status: Preliminary Site Assessment Underway  
Record Id: RO0002974  
PE: 5602

**B15**

**ALBANY CITY CS  
1000 SAN PABLO AVENUE  
ALBANY, CA 94706**

**CA ENF S102805875  
N/A**

**< 1/8  
1 ft.**

**Site 5 of 11 in cluster B**

**Relative:  
Lower**

ENF:  
Region: 2  
Facility Id: 630877  
Agency Name: Not reported  
Place Type: Utility  
Place Subtype: Collection\_System  
Facility Type: Municipal/Domestic  
Agency Type: Not reported

**Actual:  
42 ft.**

Map ID  
Direction  
Distance  
Elevation

MAP FINDINGS

Site

Database(s)

EDR ID Number  
EPA ID Number

ALBANY CITY CS (Continued)

S102805875

# Of Agencies:	Not reported
Place Latitude:	Not reported
Place Longitude:	Not reported
SIC Code 1:	Not reported
SIC Desc 1:	Not reported
SIC Code 2:	Not reported
SIC Desc 2:	Not reported
SIC Code 3:	Not reported
SIC Desc 3:	Not reported
NAICS Code 1:	Not reported
NAICS Desc 1:	Not reported
NAICS Code 2:	Not reported
NAICS Desc 2:	Not reported
NAICS Code 3:	Not reported
NAICS Desc 3:	Not reported
# Of Places:	1
Source Of Facility:	Enf Action
Design Flow:	Not reported
Threat To Water Quality:	Not reported
Complexity:	Not reported
Pretreatment:	Not reported
Facility Waste Type:	Not reported
Facility Waste Type 2:	Not reported
Facility Waste Type 3:	Not reported
Facility Waste Type 4:	Not reported
Program:	Not reported
Program Category1:	Not reported
Program Category2:	WDR
# Of Programs:	Not reported
WDID:	Not reported
Reg Measure Id:	Not reported
Reg Measure Type:	Not reported
Region:	Not reported
Order #:	Not reported
Npdes# CA#:	Not reported
Major-Minor:	Not reported
Npdes Type:	Not reported
Reclamation:	Not reported
Dredge Fill Fee:	Not reported
301H:	Not reported
Application Fee Amt Received:	Not reported
Status:	Not reported
Status Date:	Not reported
Effective Date:	Not reported
Expiration/Review Date:	Not reported
Termination Date:	Not reported
WDR Review - Amend:	Not reported
WDR Review - Revise/Renew:	Not reported
WDR Review - Rescind:	Not reported
WDR Review - No Action Required:	Not reported
WDR Review - Pending:	Not reported
WDR Review - Planned:	Not reported
Status Enrollee:	Not reported
Individual/General:	Not reported
Fee Code:	Not reported
Direction/Voice:	Not reported
Enforcement Id(EID):	362691

Map ID  
Direction  
Distance  
Elevation

MAP FINDINGS

Site

Database(s)

EDR ID Number  
EPA ID Number

**ALBANY CITY CS (Continued)**

**S102805875**

Region: 2  
Order / Resolution Number: Not reported  
Enforcement Action Type: Oral Communication  
Effective Date: 03/21/2008  
Adoption/Issuance Date: 03/21/2008  
Achieve Date: Not reported  
Termination Date: 05/29/2008  
ACL Issuance Date: Not reported  
EPL Issuance Date: Not reported  
Status: Historical  
Title: Oral Communication  
Description: Late submittal of 2007 SSO annual report due 3/12/08 called discharger 3/21/08 received 5/29/08  
  
Program: WDR  
Latest Milestone Completion Date: Not reported  
# Of Programs1: 1  
Total Assessment Amount: \$0.00  
Initial Assessed Amount: \$0.00  
Liability \$ Amount: \$0.00  
Project \$ Amount: \$0.00  
Liability \$ Paid: \$0.00  
Project \$ Completed: \$0.00  
Total \$ Paid/Completed Amount: \$0.00

**B16**

**CITY OF ALBANY  
1000 SAN PABLO AVE  
ALBANY, CA 94706**

**CA HAZNET S112970262  
N/A**

**< 1/8  
1 ft.**

**Site 6 of 11 in cluster B**

**Relative:  
Lower**

HAZNET:  
envid: S112970262  
Year: 2008  
GEPaid: CAC002630437  
Contact: LARRY WHITTAKER  
Telephone: 5105248170  
Mailing Name: Not reported  
Mailing Address: 1000 SAN PABLO AVE  
Mailing City,St,Zip: ALBANY, CA 94706  
Gen County: Not reported  
TSD EPA ID: CAD028409019  
TSD County: Not reported  
Waste Category: Asbestos containing waste  
Disposal Method: Storage, Bulking, And/Or Transfer Off Site--No Treatment/Reovery (H010-H129) Or (H131-H135)  
Tons: 0.95  
Facility County: Alameda

**Actual:  
42 ft.**

envid: S112970262  
Year: 2008  
GEPaid: CAC002630437  
Contact: LARRY WHITTAKER  
Telephone: 5105248170  
Mailing Name: Not reported  
Mailing Address: 1000 SAN PABLO AVE  
Mailing City,St,Zip: ALBANY, CA 94706  
Gen County: Not reported  
TSD EPA ID: CAD982042475



Map ID  
Direction  
Distance  
Elevation

MAP FINDINGS

Site

Database(s)

EDR ID Number  
EPA ID Number

**CITY OF ALBANY (Continued)**

**S112970262**

TSD County: Not reported  
Waste Category: Asbestos containing waste  
Disposal Method: Landfill Or Surface Impoundment That Will Be Closed As Landfill( To Include On-Site Treatment And/Or Stabilization)  
Tons: 26.8  
Facility County: Alameda  
  
envid: S112970262  
Year: 2008  
GEPaid: CAC002630437  
Contact: LARRY WHITTAKER  
Telephone: 5105248170  
Mailing Name: Not reported  
Mailing Address: 1000 SAN PABLO AVE  
Mailing City,St,Zip: ALBANY, CA 94706  
Gen County: Not reported  
TSD EPA ID: CAD982411993  
TSD County: Not reported  
Waste Category: Polychlorinated biphenyls and material containing PCBs  
Disposal Method: Storage, Bulking, And/Or Transfer Off Site--No Treatment/Reovery (H010-H129) Or (H131-H135)  
Tons: 0.02314  
Facility County: Alameda

**B17**  
**< 1/8**  
**1 ft.**

**CITY OF ALBANY**  
**1000 SAN PABLO AVE**  
**ALBANY, CA 94706**

**CA HAZNET S112865640**  
**N/A**

**Site 7 of 11 in cluster B**

**Relative:**  
**Lower**

HAZNET:  
envid: S112865640  
Year: 1997  
GEPaid: CAC001079744  
Contact: CITY OF ALBANY  
Telephone: 5105285757  
Mailing Name: Not reported  
Mailing Address: 1000 SAN PABLO AVE  
Mailing City,St,Zip: ALBANY, CA 947060000  
Gen County: Not reported  
TSD EPA ID: CAL000027741  
TSD County: Not reported  
Waste Category: Asbestos containing waste  
Disposal Method: Disposal, Land Fill  
Tons: 5.0568  
Facility County: 1

**Actual:**  
**42 ft.**

Map ID  
Direction  
Distance  
Elevation

MAP FINDINGS

Site

Database(s)

EDR ID Number  
EPA ID Number

**B18**

**987 SAN PABLO AVE  
ALBANY, CA 94706**

**EDR US Hist Auto Stat**

**1015689071  
N/A**

< 1/8  
1 ft.

**Site 8 of 11 in cluster B**

**Relative:  
Higher**

EDR Historical Auto Stations:

Name: WALSH D H AUTOMOTIVE  
Year: 1999  
Address: 987 SAN PABLO AVE

**Actual:  
44 ft.**

Name: WALSH D H AUTOMOTIVE  
Year: 2000  
Address: 987 SAN PABLO AVE

Name: WALSH DH AUTOMOTIVE  
Year: 2008  
Address: 987 SAN PABLO AVE

Name: WALSH DH AUTOMOTIVE INC  
Year: 2009  
Address: 987 SAN PABLO AVE

Name: D H WALSH AUTOMOTIVE  
Year: 2010  
Address: 987 SAN PABLO AVE

Name: WALSH DH AUTOMOTIVE  
Year: 2011  
Address: 987 SAN PABLO AVE

Name: WALSH DH AUTOMOTIVE  
Year: 2012  
Address: 987 SAN PABLO AVE

**B19**

**CITY OF ALBANY  
1000 SAN PABLO AVE  
ALBANY, CA 94706**

**CA HAZNET**

**S112977224  
N/A**

< 1/8  
1 ft.

**Site 9 of 11 in cluster B**

**Relative:  
Lower**

HAZNET:

envid: S112977224  
Year: 2009

**Actual:  
42 ft.**

GEPaid: CAC002641303  
Contact: BARRY WHITTAKER  
Telephone: 5104551835  
Mailing Name: Not reported  
Mailing Address: 405 KAINS AVE  
Mailing City,St,Zip: ALBANY, CA 947061214  
Gen County: Not reported

TSD EPA ID: CAD981382732  
TSD County: Not reported  
Waste Category: Asbestos containing waste  
Disposal Method: Landfill Or Surface Impoundment That Will Be Closed As Landfill( To Include On-Site Treatment And/Or Stabilization)

Tons: 15.6  
Facility County: Alameda

MAP FINDINGS

Map ID  
Direction  
Distance  
Elevation

Site

Database(s)

EDR ID Number  
EPA ID Number

**B20**      **ALBANY FIRE DEPARTMENT**  
**1000 SAN PABLO AVE**  
**< 1/8**      **ALBANY, CA 94706**  
**1 ft.**

**FINDS**      **1016874761**  
**N/A**

**Site 10 of 11 in cluster B**

**Relative:**  
**Lower**

FINDS:

Registry ID:                      110059753501

**Actual:**  
**42 ft.**

Environmental Interest/Information System  
STATE MASTER

**B21**      **CITY OF ALBANY FIRE DEPARTMENT**  
**1000 SAN PABLO AVENUE**  
**< 1/8**      **ALBANY, CA 94706**  
**1 ft.**

**CA LUST**      **S113113320**  
**CA HAZNET**      **N/A**

**Site 11 of 11 in cluster B**

**Relative:**  
**Lower**

LUST:

Region:                              STATE  
Global Id:                            T0600102152  
Latitude:                            37.8876942197531  
Longitude:                          -122.298945039511  
Case Type:                          LUST Cleanup Site  
Status:                                Completed - Case Closed  
Status Date:                        12/12/2014  
Lead Agency:                        ALAMEDA COUNTY LOP  
Case Worker:                        MD  
Local Agency:                        ALAMEDA COUNTY LOP  
RB Case Number:                    01-2342  
LOC Case Number:                  RO0000297  
File Location:                        Stored electronically as an E-file  
Potential Media Affect:            Other Groundwater (uses other than drinking water)  
Potential Contaminants of Concern: Gasoline

**Actual:**  
**42 ft.**

Site History:                        Not all historic documents for the fuel leak case may be available on GeoTracker. A complete case file for this site is located on the Alameda County Environmental Health website at: <http://ehgis.acgov.org/dehpublic/dehpublic.jsp>. Two USTs were removed in April 1998 (1,000-gallon diesel, and 10,000-gallon gasoline). UST removal confirmation samples contained trace concentrations of TPHd, TPHg, and BTEX/M compounds; however, groundwater contained concentrations of gasoline and BTEX/M compounds at levels of concern. Two hand augured soil bores were installed in the presumed downgradient direction from the gasoline UST in January 1999. Trace concentrations were encountered in soil; however, MTBE was detected in one grab groundwater sample. In March 1999 an additional bore was proposed to be installed further downgradient (presumed) to investigate the extent of MTBE contamination; the work was also approved in March 1999. This work is not been documented to have occurred. In October 2013 two additional soil bores (IB-3 and IB-4) were installed to define the extent of gasoline groundwater contamination at the site. Not all historic documents for the fuel leak case may be available on GeoTracker. A complete case file for this site is located on the Alameda County Environmental Health website at: <http://ehgis.acgov.org/dehpublic/dehpublic.jsp>.

Click here to access the California GeoTracker records for this facility:

Map ID  
Direction  
Distance  
Elevation

MAP FINDINGS

Site

Database(s)

EDR ID Number  
EPA ID Number

**CITY OF ALBANY FIRE DEPARTMENT (Continued)**

**S113113320**

Contact:

Global Id: T0600102152  
Contact Type: Local Agency Caseworker  
Contact Name: MARK DETTERMAN  
Organization Name: ALAMEDA COUNTY LOP  
Address: 1131 HARBOR BAY PARKWAY  
City: ALAMEDA  
Email: mark.detterman@acgov.org  
Phone Number: 5105676876

Global Id: T0600102152  
Contact Type: Regional Board Caseworker  
Contact Name: Cherie McCaulou  
Organization Name: SAN FRANCISCO BAY RWQCB (REGION 2)  
Address: 1515 CLAY STREET, SUITE 1400  
City: OAKLAND  
Email: cmccaulou@waterboards.ca.gov  
Phone Number: Not reported

Status History:

Global Id: T0600102152  
Status: Open - Eligible for Closure  
Status Date: 06/24/2014

Global Id: T0600102152  
Status: Open - Eligible for Closure  
Status Date: 08/12/2014

Global Id: T0600102152  
Status: Completed - Case Closed  
Status Date: 12/12/2014

Global Id: T0600102152  
Status: Open - Case Begin Date  
Status Date: 04/01/1998

Global Id: T0600102152  
Status: Open - Site Assessment  
Status Date: 04/01/1998

Global Id: T0600102152  
Status: Open - Site Assessment  
Status Date: 01/05/1999

Regulatory Activities:

Global Id: T0600102152  
Action Type: ENFORCEMENT  
Date: 10/20/2014  
Action: Staff Letter - #20141020

Global Id: T0600102152  
Action Type: Other  
Date: 04/22/1998  
Action: Leak Discovery

Global Id: T0600102152

Map ID  
Direction  
Distance  
Elevation

MAP FINDINGS

Site

Database(s)

EDR ID Number  
EPA ID Number

**CITY OF ALBANY FIRE DEPARTMENT (Continued)**

**S113113320**

Action Type: RESPONSE  
Date: 09/13/2013  
Action: Soil and Water Investigation Report - Regulator Responded

Global Id: T0600102152  
Action Type: ENFORCEMENT  
Date: 01/26/2011  
Action: Notice of Violation - #20110126

Global Id: T0600102152  
Action Type: RESPONSE  
Date: 02/21/2011  
Action: Electronic Reporting Submittal Due

Global Id: T0600102152  
Action Type: Other  
Date: 04/22/1998  
Action: Leak Stopped

Global Id: T0600102152  
Action Type: Other  
Date: 04/29/1998  
Action: Leak Reported

Global Id: T0600102152  
Action Type: RESPONSE  
Date: 07/27/2012  
Action: Electronic Reporting Submittal Due

Global Id: T0600102152  
Action Type: ENFORCEMENT  
Date: 06/28/2012  
Action: Notice of Violation - #20120628

Global Id: T0600102152  
Action Type: ENFORCEMENT  
Date: 07/03/2008  
Action: Staff Letter - #20080703

Global Id: T0600102152  
Action Type: ENFORCEMENT  
Date: 02/28/2012  
Action: File review

Global Id: T0600102152  
Action Type: RESPONSE  
Date: 04/05/2013  
Action: Soil and Water Investigation Workplan - Addendum

Global Id: T0600102152  
Action Type: RESPONSE  
Date: 05/19/2013  
Action: Soil and Water Investigation Report

Global Id: T0600102152  
Action Type: ENFORCEMENT  
Date: 07/12/2013

Map ID  
Direction  
Distance  
Elevation

MAP FINDINGS

Site

Database(s)

EDR ID Number  
EPA ID Number

**CITY OF ALBANY FIRE DEPARTMENT (Continued)**

**S113113320**

Action: Staff Letter - #20130712

Global Id: T0600102152  
Action Type: ENFORCEMENT  
Date: 03/15/2013  
Action: Staff Letter - #20130315

Global Id: T0600102152  
Action Type: ENFORCEMENT  
Date: 07/24/2009  
Action: Staff Letter - #20090724

Global Id: T0600102152  
Action Type: ENFORCEMENT  
Date: 07/24/2009  
Action: Notice of Violation - #20090724

Global Id: T0600102152  
Action Type: ENFORCEMENT  
Date: 08/12/2014  
Action: Staff Letter - #20140812

Global Id: T0600102152  
Action Type: ENFORCEMENT  
Date: 08/12/2014  
Action: Notification - Public Participation Document - #20140812

Global Id: T0600102152  
Action Type: ENFORCEMENT  
Date: 12/12/2014  
Action: Closure/No Further Action Letter - #20141212

Global Id: T0600102152  
Action Type: RESPONSE  
Date: 02/13/2014  
Action: Well Installation Report

Global Id: T0600102152  
Action Type: RESPONSE  
Date: 08/10/2009  
Action: Electronic Reporting Submittal Due

Global Id: T0600102152  
Action Type: RESPONSE  
Date: 12/29/2014  
Action: Correspondence

Global Id: T0600102152  
Action Type: RESPONSE  
Date: 08/31/2012  
Action: Soil and Water Investigation Workplan - Regulator Responded

HAZNET:  
envid: S113113320  
Year: 2007  
GEPaid: CAL000224524

Map ID  
Direction  
Distance  
Elevation

MAP FINDINGS

Site

Database(s)

EDR ID Number  
EPA ID Number

CITY OF ALBANY FIRE DEPARTMENT (Continued)

S113113320

Contact: MIKE CESMAT  
Telephone: 5105285778  
Mailing Name: Not reported  
Mailing Address: 1000 SAN PABLO AVE  
Mailing City,St,Zip: ALBANY, CA 947060000  
Gen County: Not reported  
TSD EPA ID: CAD980887418  
TSD County: Not reported  
Waste Category: Unspecified oil-containing waste  
Disposal Method: Storage, Bulking, And/Or Transfer Off Site--No Treatment/Reovery  
(H010-H129) Or (H131-H135)  
Tons: 0.2  
Facility County: Alameda

envid: S113113320  
Year: 2007  
GEPAID: CAL000224524  
Contact: MIKE CESMAT  
Telephone: 5105285778  
Mailing Name: Not reported  
Mailing Address: 1000 SAN PABLO AVE  
Mailing City,St,Zip: ALBANY, CA 947060000  
Gen County: Not reported  
TSD EPA ID: CAD980887418  
TSD County: Not reported  
Waste Category: Other organic solids  
Disposal Method: Storage, Bulking, And/Or Transfer Off Site--No Treatment/Reovery  
(H010-H129) Or (H131-H135)  
Tons: 0.12  
Facility County: Alameda

A22

CA CHMIRS S107450977  
N/A

< 1/8  
1 ft.

952 SAN PABLO AVE  
ALBANY, CA 94706

Site 11 of 22 in cluster A

Relative:  
Higher

CHMIRS:  
OES Incident Number: 04-0441  
OES notification: 01/25/2004  
OES Date: Not reported  
OES Time: Not reported  
Incident Date: Not reported  
**Date Completed: Not reported**  
Property Use: Not reported  
Agency Id Number: Not reported  
Agency Incident Number: Not reported  
Time Notified: Not reported  
Time Completed: Not reported  
Surrounding Area: Not reported  
Estimated Temperature: Not reported  
Property Management: Not reported  
More Than Two Substances Involved?: Not reported  
Resp Agncy Personel # Of Decontaminated: Not reported  
Responding Agency Personel # Of Injuries: Not reported  
Responding Agency Personel # Of Fatalities: Not reported  
Others Number Of Decontaminated: Not reported  
Others Number Of Injuries: Not reported

Actual:  
44 ft.

Map ID  
Direction  
Distance  
Elevation

MAP FINDINGS

Site

Database(s)

EDR ID Number  
EPA ID Number

(Continued)

S107450977

Others Number Of Fatalities:	Not reported
Vehicle Make/year:	Not reported
Vehicle License Number:	Not reported
Vehicle State:	Not reported
Vehicle Id Number:	Not reported
CA DOT PUC/ICC Number:	Not reported
Company Name:	Not reported
Reporting Officer Name/ID:	Not reported
Report Date:	Not reported
Facility Telephone:	Not reported
Waterway Involved:	Not reported
Waterway:	Storm Drain / San Francisco Bay
Spill Site:	Not reported
Cleanup By:	Unknown
Containment:	Not reported
What Happened:	Not reported
Type:	Not reported
Measure:	Not reported
Other:	Not reported
Date/Time:	Not reported
Year:	2004
Agency:	Citizen
Incident Date:	1/25/2004 12:00:00 AM
Admin Agency:	Alameda County Environmental Health
Amount:	Not reported
Contained:	Yes
Site Type:	Merchant/Business
E Date:	Not reported
Substance:	Paint
Gallons:	0.000000
Unknown:	0
Substance #2:	Not reported
Substance #3:	Not reported
Evacuations:	0
Number of Injuries:	0
Number of Fatalities:	0
#1 Pipeline:	Not reported
#2 Pipeline:	Not reported
#3 Pipeline:	Not reported
#1 Vessel >= 300 Tons:	Not reported
#2 Vessel >= 300 Tons:	Not reported
#3 Vessel >= 300 Tons:	Not reported
Evacs:	Not reported
Injuries:	Not reported
Fatals:	Not reported
Comments:	Not reported
Description:	Neighboring business is remodeling. When caller walked by business it appears paint products have been dumped in the storm drain. Storm drain leads to the bay. Storm drain is in parking lot in front of business.



Map ID  
Direction  
Distance  
Elevation

MAP FINDINGS

Site

Database(s)

EDR ID Number  
EPA ID Number

**A23** **CODORNICES VETERINARY CLINIC**  
**944 SAN PABLO AVE**  
**ALBANY, CA 94706**

**CA HAZNET** **S112953676**  
**N/A**

< 1/8  
1 ft.

**Site 12 of 22 in cluster A**

**Relative:**  
**Higher**

HAZNET:  
envid: S112953676  
Year: 2006  
GEPaid: CAC002603938  
Contact: RICH HACK  
Telephone: 5105243064  
Mailing Name: Not reported  
Mailing Address: 944 SAN PABLO AVE  
Mailing City,St,Zip: ALBANY, CA 947060000  
Gen County: Not reported  
TSD EPA ID: CAD982042475  
TSD County: Not reported  
Waste Category: Asbestos containing waste  
Disposal Method: Disposal, Land Fill  
Tons: 1.68  
Facility County: Alameda

**Actual:**  
**44 ft.**

**A24** **VAL STROUGH ALBANY FORD**  
**929 SAN PABLO AVE**  
**ALBANY, CA 94706**

**CA HAZNET** **S113030232**  
**N/A**

< 1/8  
1 ft.

**Site 13 of 22 in cluster A**

**Relative:**  
**Higher**

HAZNET:  
envid: S113030232  
Year: 1995  
GEPaid: CAL000023777  
Contact: MR JOHN NAKAMURA  
Telephone: 5105281244  
Mailing Name: Not reported  
Mailing Address: 718 SAN PABLO AVE  
Mailing City,St,Zip: ALBANY, CA 947061131  
Gen County: Not reported  
TSD EPA ID: CAT080013352  
TSD County: Not reported  
Waste Category: Unspecified alkaline solution  
Disposal Method: Recycler  
Tons: 1.2510  
Facility County: 1

**Actual:**  
**45 ft.**

envid: S113030232  
Year: 1995  
GEPaid: CAL000023777  
Contact: MR JOHN NAKAMURA  
Telephone: 5105281244  
Mailing Name: Not reported  
Mailing Address: 718 SAN PABLO AVE  
Mailing City,St,Zip: ALBANY, CA 947061131  
Gen County: Not reported  
TSD EPA ID: CAT080013352  
TSD County: Not reported  
Waste Category: Unspecified aqueous solution  
Disposal Method: Recycler  
Tons: 4.5869

Map ID  
Direction  
Distance  
Elevation

MAP FINDINGS

Site

Database(s)

EDR ID Number  
EPA ID Number

**VAL STROUGH ALBANY FORD (Continued)**

**S113030232**

Facility County: 1

envid: S113030232  
Year: 1995  
GEPaid: CAL000023777  
Contact: MR JOHN NAKAMURA  
Telephone: 5105281244  
Mailing Name: Not reported  
Mailing Address: 718 SAN PABLO AVE  
Mailing City,St,Zip: ALBANY, CA 947061131  
Gen County: Not reported  
TSD EPA ID: CAT080013352  
TSD County: Not reported  
Waste Category: Unspecified aqueous solution  
Disposal Method: Not reported  
Tons: 1.0425  
Facility County: 1

envid: S113030232  
Year: 1995  
GEPaid: CAL000023777  
Contact: MR JOHN NAKAMURA  
Telephone: 5105281244  
Mailing Name: Not reported  
Mailing Address: 718 SAN PABLO AVE  
Mailing City,St,Zip: ALBANY, CA 947061131  
Gen County: Not reported  
TSD EPA ID: CAD088838222  
TSD County: Not reported  
Waste Category: Unspecified aqueous solution  
Disposal Method: Recycler  
Tons: .2293  
Facility County: 1

envid: S113030232  
Year: 1994  
GEPaid: CAL000023777  
Contact: MR JOHN NAKAMURA  
Telephone: 5105281244  
Mailing Name: Not reported  
Mailing Address: 718 SAN PABLO AVE  
Mailing City,St,Zip: ALBANY, CA 947061131  
Gen County: Not reported  
TSD EPA ID: CAD009452657  
TSD County: Not reported  
Waste Category: Aqueous solution with total organic residues less than 10 percent  
Disposal Method: Recycler  
Tons: 2.8147  
Facility County: 1

[Click this hyperlink](#) while viewing on your computer to access 9 additional CA\_HAZNET: record(s) in the EDR Site Report.

Map ID  
Direction  
Distance  
Elevation

MAP FINDINGS

Site

Database(s)

EDR ID Number  
EPA ID Number

A25  
< 1/8  
1 ft.

**JAMES CHEVROLET INC**  
**916 SAN PABLO AVE**  
**ALBANY, CA 94706**

**RCRA NonGen / NLR** 1000220743  
**CA HAZNET** CAD981442833

**Site 14 of 22 in cluster A**

**Relative:  
Higher**

RCRA NonGen / NLR:

**Actual:  
45 ft.**

Date form received by agency: 09/10/1986  
Facility name: JAMES CHEVROLET INC  
Facility address: 916 SAN PABLO AVE  
ALBANY, CA 94706  
EPA ID: CAD981442833  
Mailing address: SAN PABLO AVE  
ALBANY, CA 94706  
Contact: ENVIRONMENTAL MANAGER  
Contact address: 916 SAN PABLO AVE  
ALBANY, CA 94706  
Contact country: US  
Contact telephone: (415) 527-9100  
Contact email: Not reported  
EPA Region: 09  
Classification: Non-Generator  
Description: Handler: Non-Generators do not presently generate hazardous waste

**Owner/Operator Summary:**

Owner/operator name: CLAUDE JAMES  
Owner/operator address: NOT REQUIRED  
NOT REQUIRED, ME 99999  
Owner/operator country: Not reported  
Owner/operator telephone: (415) 555-1212  
Legal status: Private  
Owner/Operator Type: Owner  
Owner/Op start date: Not reported  
Owner/Op end date: Not reported

Owner/operator name: NOT REQUIRED  
Owner/operator address: NOT REQUIRED  
NOT REQUIRED, ME 99999  
Owner/operator country: Not reported  
Owner/operator telephone: (415) 555-1212  
Legal status: Private  
Owner/Operator Type: Operator  
Owner/Op start date: Not reported  
Owner/Op end date: Not reported

**Handler Activities Summary:**

U.S. importer of hazardous waste: No  
Mixed waste (haz. and radioactive): No  
Recycler of hazardous waste: No  
Transporter of hazardous waste: No  
Treater, storer or disposer of HW: No  
Underground injection activity: No  
On-site burner exemption: No  
Furnace exemption: No  
Used oil fuel burner: No  
Used oil processor: No  
Used oil refiner: No  
Used oil fuel marketer to burner: No

Map ID  
Direction  
Distance  
Elevation

MAP FINDINGS

Site

Database(s)

EDR ID Number  
EPA ID Number

**JAMES CHEVROLET INC (Continued)**

**1000220743**

Used oil Specification marketer: No  
Used oil transfer facility: No  
Used oil transporter: No

Violation Status: No violations found

**HAZNET:**

envid: 1000220743  
Year: 1997  
GEPaid: CAD981442833  
Contact: Not reported  
Telephone: 0000000000  
Mailing Name: Not reported  
Mailing Address: 916 SAN PABLO AVE  
Mailing City,St,Zip: ALBANY, CA 947060000  
Gen County: Not reported  
TSD EPA ID: CAD009452657  
TSD County: Not reported  
Waste Category: Unspecified organic liquid mixture  
Disposal Method: Recycler  
Tons: .7506  
Facility County: 1

envid: 1000220743  
Year: 1996  
GEPaid: CAD981442833  
Contact: Not reported  
Telephone: 0000000000  
Mailing Name: Not reported  
Mailing Address: 916 SAN PABLO AVE  
Mailing City,St,Zip: ALBANY, CA 947060000  
Gen County: Not reported  
TSD EPA ID: CAD009452657  
TSD County: Not reported  
Waste Category: Unspecified organic liquid mixture  
Disposal Method: Recycler  
Tons: .7297  
Facility County: 1

**A26**

**ALBANY FORD SUBARU  
929 SAN PABLO AVE  
ALBANY, CA 94706**

**< 1/8  
1 ft.**

**RCRA-SQG 1000857578  
FINDS CAD983670167  
CA SWEEPS UST  
CA HAZNET**

**Site 15 of 22 in cluster A**

**Relative:  
Higher**

RCRA-SQG:  
Date form received by agency: 06/25/1993  
Facility name: ALBANY FORD SUBARU  
Facility address: 929 SAN PABLO AVE  
ALBANY, CA 94706  
EPA ID: CAD983670167  
Contact: TIM DICKS  
Contact address: 929 SAN PABLO AVE  
ALBANY, CA 94706  
Contact country: US  
Contact telephone: (510) 528-1244  
Contact email: Not reported  
EPA Region: 09

**Actual:  
45 ft.**

Map ID  
Direction  
Distance  
Elevation

MAP FINDINGS

Site

Database(s)

EDR ID Number  
EPA ID Number

**ALBANY FORD SUBARU (Continued)**

**1000857578**

Classification: Small Small Quantity Generator  
Description: Handler: generates more than 100 and less than 1000 kg of hazardous waste during any calendar month and accumulates less than 6000 kg of hazardous waste at any time; or generates 100 kg or less of hazardous waste during any calendar month, and accumulates more than 1000 kg of hazardous waste at any time

Owner/Operator Summary:

Owner/operator name: ALBANY FORD SUBARU  
Owner/operator address: 929 SAN PABLO AVE  
ALBANY, CA 94706  
Owner/operator country: Not reported  
Owner/operator telephone: (510) 528-1244  
Legal status: Private  
Owner/Operator Type: Owner  
Owner/Op start date: Not reported  
Owner/Op end date: Not reported

Handler Activities Summary:

U.S. importer of hazardous waste: No  
Mixed waste (haz. and radioactive): No  
Recycler of hazardous waste: No  
Transporter of hazardous waste: No  
Treater, storer or disposer of HW: No  
Underground injection activity: No  
On-site burner exemption: No  
Furnace exemption: No  
Used oil fuel burner: No  
Used oil processor: No  
Used oil refiner: No  
Used oil fuel marketer to burner: No  
Used oil Specification marketer: No  
Used oil transfer facility: No  
Used oil transporter: No

Violation Status: No violations found

FINDS:

Registry ID: 110006485017

Environmental Interest/Information System

California Hazardous Waste Tracking System - Datamart (HWTS-DATAMART) provides California with information on hazardous waste shipments for generators, transporters, and treatment, storage, and disposal facilities.

RCRAInfo is a national information system that supports the Resource Conservation and Recovery Act (RCRA) program through the tracking of events and activities related to facilities that generate, transport, and treat, store, or dispose of hazardous waste. RCRAInfo allows RCRA program staff to track the notification, permit, compliance, and corrective action activities required under RCRA.

STATE MASTER

Map ID  
Direction  
Distance  
Elevation

MAP FINDINGS

Site

Database(s)

EDR ID Number  
EPA ID Number

**ALBANY FORD SUBARU (Continued)**

**1000857578**

**SWEEPS UST:**

Status: Active  
Comp Number: 285  
Number: 1  
Board Of Equalization: Not reported  
Referral Date: 04-03-91  
Action Date: 04-03-91  
Created Date: 04-03-91  
Owner Tank Id: Not reported  
SWRCB Tank Id: 01-000-000285-000001  
Tank Status: A  
Capacity: 250  
Active Date: 04-03-91  
Tank Use: OIL  
STG: W  
Content: WASTE OIL  
Number Of Tanks: 3

Status: Active  
Comp Number: 285  
Number: 1  
Board Of Equalization: Not reported  
Referral Date: 04-03-91  
Action Date: 04-03-91  
Created Date: 04-03-91  
Owner Tank Id: Not reported  
SWRCB Tank Id: 01-000-000285-000002  
Tank Status: A  
Capacity: 250  
Active Date: 04-03-91  
Tank Use: EMPTY  
STG: P  
Content: Not reported  
Number Of Tanks: Not reported

Status: Active  
Comp Number: 285  
Number: 1  
Board Of Equalization: Not reported  
Referral Date: 04-03-91  
Action Date: 04-03-91  
Created Date: 04-03-91  
Owner Tank Id: Not reported  
SWRCB Tank Id: 01-000-000285-000003  
Tank Status: A  
Capacity: 250  
Active Date: 04-03-91  
Tank Use: EMPTY  
STG: P  
Content: Not reported  
Number Of Tanks: Not reported

**HAZNET:**

envid: 1000857578  
Year: 2013  
GEPaid: CAD983670167

Map ID  
Direction  
Distance  
Elevation

MAP FINDINGS

Site

Database(s)

EDR ID Number  
EPA ID Number

**ALBANY FORD SUBARU (Continued)**

**1000857578**

Contact: IMANTS BUSH  
Telephone: 5105281244  
Mailing Name: Not reported  
Mailing Address: 929 SAN PABLO AVE  
Mailing City,St,Zip: ALBANY, CA 947062009  
Gen County: Alameda  
TSD EPA ID: CAD059494310  
TSD County: Santa Clara  
Waste Category: Not reported  
Disposal Method: Storage, Bulking, And/Or Transfer Off Site--No Treatment/Reovery (H010-H129) Or (H131-H135)  
Tons: 0.1  
Facility County: Not reported

envid: 1000857578  
Year: 2013  
GEPaid: CAD983670167  
Contact: IMANTS BUSH  
Telephone: 5105281244  
Mailing Name: Not reported  
Mailing Address: 929 SAN PABLO AVE  
Mailing City,St,Zip: ALBANY, CA 947062009  
Gen County: Alameda  
TSD EPA ID: CAD059494310  
TSD County: Santa Clara  
Waste Category: Not reported  
Disposal Method: Storage, Bulking, And/Or Transfer Off Site--No Treatment/Reovery (H010-H129) Or (H131-H135)  
Tons: 0.2  
Facility County: Not reported

envid: 1000857578  
Year: 2011  
GEPaid: CAD983670167  
Contact: IMANTS BUSH  
Telephone: 5105281244  
Mailing Name: Not reported  
Mailing Address: 929 SAN PABLO AVE  
Mailing City,St,Zip: ALBANY, CA 947062009  
Gen County: Not reported  
TSD EPA ID: CAD059494310  
TSD County: Not reported  
Waste Category: Other inorganic solid waste  
Disposal Method: Storage, Bulking, And/Or Transfer Off Site--No Treatment/Reovery (H010-H129) Or (H131-H135)  
Tons: 0.075  
Facility County: Alameda

envid: 1000857578  
Year: 2011  
GEPaid: CAD983670167  
Contact: IMANTS BUSH  
Telephone: 5105281244  
Mailing Name: Not reported  
Mailing Address: 929 SAN PABLO AVE  
Mailing City,St,Zip: ALBANY, CA 947062009  
Gen County: Not reported

Map ID  
Direction  
Distance  
Elevation

MAP FINDINGS

Site

Database(s)

EDR ID Number  
EPA ID Number

**ALBANY FORD SUBARU (Continued)**

**1000857578**

TSD EPA ID: CAD059494310  
TSD County: Not reported  
Waste Category: Off-specification, aged or surplus inorganics  
Disposal Method: Storage, Bulking, And/Or Transfer Off Site--No Treatment/Reovery (H010-H129) Or (H131-H135)  
Tons: 0.0875  
Facility County: Alameda

envid: 1000857578  
Year: 2009  
GEPaid: CAD983670167  
Contact: IMANTS BUSH  
Telephone: 5105281244  
Mailing Name: Not reported  
Mailing Address: 929 SAN PABLO AVE  
Mailing City,St,Zip: ALBANY, CA 947062009  
Gen County: Not reported

TSD EPA ID: CAD028409019  
TSD County: Not reported  
Waste Category: Other organic solids  
Disposal Method: Storage, Bulking, And/Or Transfer Off Site--No Treatment/Reovery (H010-H129) Or (H131-H135)  
Tons: 0.6  
Facility County: Alameda

[Click this hyperlink](#) while viewing on your computer to access 35 additional CA\_HAZNET: record(s) in the EDR Site Report.

A27

**942 SAN PABLO AVE  
ALBANY, CA 94706**

**EDR US Hist Cleaners 1015107686  
N/A**

< 1/8  
1 ft.

**Site 16 of 22 in cluster A**

**Relative:  
Higher**

EDR Historical Cleaners:

Name: HIGHLANDER LAUNDRY CENTER  
Year: 1999

**Actual:  
44 ft.**

Address: 942 SAN PABLO AVE

Name: HIGHLANDER LAUNDRY CENTER  
Year: 2000  
Address: 942 SAN PABLO AVE

Name: HIGHLANDER LAUNDRY CTR  
Year: 2001  
Address: 942 SAN PABLO AVE

Name: HIGHLANDER LAUNDRY CTR  
Year: 2002  
Address: 942 SAN PABLO AVE

Name: HIGHLANDER LAUNDRY CTR  
Year: 2003  
Address: 942 SAN PABLO AVE

Name: HIGHLANDER LAUNDRY CTR  
Year: 2004  
Address: 942 SAN PABLO AVE



Map ID  
 Direction  
 Distance  
 Elevation

MAP FINDINGS

Site

Database(s)

EDR ID Number  
 EPA ID Number

**(Continued)**

**1015107686**

Name: HIGHLANDER LAUNDRY CENTER  
 Year: 2005  
 Address: 942 SAN PABLO AVE

Name: HIGHLANDER LAUNDRY CENTER  
 Year: 2006  
 Address: 942 SAN PABLO AVE

Name: HIGHLANDER LAUNDRY CENTER  
 Year: 2007  
 Address: 942 SAN PABLO AVE

Name: HIGHLANDER LAUNDRY CENTER  
 Year: 2008  
 Address: 942 SAN PABLO AVE

Name: HIGHLANDER LAUNDRY CENTER  
 Year: 2009  
 Address: 942 SAN PABLO AVE

Name: HIGHLANDER LAUNDRY CTR  
 Year: 2010  
 Address: 942 SAN PABLO AVE

Name: HIGHLANDER LAUNDRY CENTER  
 Year: 2011  
 Address: 942 SAN PABLO AVE

Name: HIGHLANDER LAUNDRY CENTER  
 Year: 2012  
 Address: 942 SAN PABLO AVE

**A28**

**CODORNICES VETERINARY CLINIC**  
**944 SAN PABLO AVE**  
**ALBANY, CA 94706**

**CA HAZNET S113050344**  
**N/A**

< 1/8  
 1 ft.

**Site 17 of 22 in cluster A**

**Relative:  
 Higher**

HAZNET:  
 envid: S113050344  
 Year: 1999

**Actual:  
 44 ft.**

GEPaid: CAL000075086  
 Contact: RICHARD HACK JR  
 Telephone: 0000000000  
 Mailing Name: Not reported  
 Mailing Address: 944 SAN PABLO AVE  
 Mailing City,St,Zip: ALBANY, CA 947060000  
 Gen County: Not reported  
 TSD EPA ID: CAD981429673  
 TSD County: Not reported  
 Waste Category: Photochemicals/photoprocessing waste  
 Disposal Method: Recycler  
 Tons: .2876  
 Facility County: 1

envid: S113050344  
 Year: 1998  
 GEPaid: CAL000075086

Map ID  
Direction  
Distance  
Elevation

MAP FINDINGS

Site

Database(s)

EDR ID Number  
EPA ID Number

**CODORNICES VETERINARY CLINIC (Continued)**

**S113050344**

Contact: RICHARD HACK JR  
Telephone: 0000000000  
Mailing Name: Not reported  
Mailing Address: 944 SAN PABLO AVE  
Mailing City,St,Zip: ALBANY, CA 947060000  
Gen County: Not reported  
TSD EPA ID: CAL000121946  
TSD County: Not reported  
Waste Category: Photochemicals/photoprocessing waste  
Disposal Method: Recycler  
Tons: .1250  
Facility County: 1

**A29**  
**< 1/8**  
**1 ft.**

**JACKS AUTO BODY**  
**916 SAN PABLO AVE**  
**ALBANY, CA 94706**

**RCRA-SQG 1000272049**  
**FINDS CAD982479537**

**Site 18 of 22 in cluster A**

**Relative:**  
**Higher**

RCRA-SQG:

Date form received by agency:07/13/1988  
Facility name: JACKS AUTO BODY  
Facility address: 916 SAN PABLO AVE  
ALBANY, CA 94706  
EPA ID: CAD982479537  
Mailing address: SAN PABLO AVE  
ALBANY, CA 94706  
Contact: ENVIRONMENTAL MANAGER  
Contact address: 916 SAN PABLO AVE  
ALBANY, CA 94706  
Contact country: US  
Contact telephone: (415) 525-8670  
Contact email: Not reported  
EPA Region: 09  
Classification: Small Small Quantity Generator  
Description: Handler: generates more than 100 and less than 1000 kg of hazardous waste during any calendar month and accumulates less than 6000 kg of hazardous waste at any time; or generates 100 kg or less of hazardous waste during any calendar month, and accumulates more than 1000 kg of hazardous waste at any time

**Actual:**  
**45 ft.**

Owner/Operator Summary:

Owner/operator name: NOT REQUIRED  
Owner/operator address: NOT REQUIRED  
NOT REQUIRED, ME 99999  
Owner/operator country: Not reported  
Owner/operator telephone: (415) 555-1212  
Legal status: Private  
Owner/Operator Type: Operator  
Owner/Op start date: Not reported  
Owner/Op end date: Not reported  
  
Owner/operator name: JACK AIELLO  
Owner/operator address: NOT REQUIRED  
NOT REQUIRED, ME 99999  
Owner/operator country: Not reported  
Owner/operator telephone: (415) 555-1212

Map ID  
Direction  
Distance  
Elevation

MAP FINDINGS

Site

Database(s)

EDR ID Number  
EPA ID Number

**JACKS AUTO BODY (Continued)**

1000272049

Legal status: Private  
Owner/Operator Type: Owner  
Owner/Op start date: Not reported  
Owner/Op end date: Not reported

Handler Activities Summary:

U.S. importer of hazardous waste: No  
Mixed waste (haz. and radioactive): No  
Recycler of hazardous waste: No  
Transporter of hazardous waste: No  
Treater, storer or disposer of HW: No  
Underground injection activity: No  
On-site burner exemption: No  
Furnace exemption: No  
Used oil fuel burner: No  
Used oil processor: No  
User oil refiner: No  
Used oil fuel marketer to burner: No  
Used oil Specification marketer: No  
Used oil transfer facility: No  
Used oil transporter: No

Violation Status: No violations found

FINDS:

Registry ID: 110009546269

Environmental Interest/Information System

RCRAInfo is a national information system that supports the Resource Conservation and Recovery Act (RCRA) program through the tracking of events and activities related to facilities that generate, transport, and treat, store, or dispose of hazardous waste. RCRAInfo allows RCRA program staff to track the notification, permit, compliance, and corrective action activities required under RCRA.

30

**FAMILY DENTISTRY**  
**1055 SOLANO AVE**  
**ALBANY, CA 94706**

CA HAZNET S113086482  
N/A

< 1/8  
1 ft.

Relative:  
Higher

Actual:  
44 ft.

HAZNET:

envid: S113086482  
Year: 2002  
GEPaid: CAL000161845  
Contact: MARY MENGENHAUSER  
Telephone: 5105279396  
Mailing Name: Not reported  
Mailing Address: 1055 SOLANO AVE  
Mailing City,St,Zip: ALBANY, CA 947061650  
Gen County: Not reported  
TSD EPA ID: CAL000212588  
TSD County: Not reported  
Waste Category: Unspecified organic liquid mixture  
Disposal Method: Treatment, Tank  
Tons: 0  
Facility County: Alameda

Map ID  
Direction  
Distance  
Elevation

MAP FINDINGS

Site

Database(s)

EDR ID Number  
EPA ID Number

**FAMILY DENTISTRY (Continued)**

**S113086482**

envid: S113086482  
Year: 2002  
GEPAID: CAL000161845  
Contact: MARY MENGENHAUSER  
Telephone: 5105279396  
Mailing Name: Not reported  
Mailing Address: 1055 SOLANO AVE  
Mailing City,St,Zip: ALBANY, CA 947061650  
Gen County: Not reported  
TSD EPA ID: CAL000212588  
TSD County: Not reported  
Waste Category: Not reported  
Disposal Method: Recycler  
Tons: Not reported  
Facility County: Alameda

envid: S113086482  
Year: 2002  
GEPAID: CAL000161845  
Contact: MARY MENGENHAUSER  
Telephone: 5105279396  
Mailing Name: Not reported  
Mailing Address: 1055 SOLANO AVE  
Mailing City,St,Zip: ALBANY, CA 947061650  
Gen County: Not reported  
TSD EPA ID: CAL000212588  
TSD County: Not reported  
Waste Category: Not reported  
Disposal Method: Treatment, Tank  
Tons: Not reported  
Facility County: Alameda

envid: S113086482  
Year: 2000  
GEPAID: CAL000161845  
Contact: MARY MENGENHAUSER  
Telephone: 5105279396  
Mailing Name: Not reported  
Mailing Address: 1055 SOLANO AVE  
Mailing City,St,Zip: ALBANY, CA 947061650  
Gen County: Not reported  
TSD EPA ID: CAL000175030  
TSD County: Not reported  
Waste Category: Not reported  
Disposal Method: Recycler  
Tons: 0  
Facility County: Alameda

envid: S113086482  
Year: 2000  
GEPAID: CAL000161845  
Contact: MARY MENGENHAUSER  
Telephone: 5105279396  
Mailing Name: Not reported  
Mailing Address: 1055 SOLANO AVE  
Mailing City,St,Zip: ALBANY, CA 947061650  
Gen County: Not reported

Map ID  
 Direction  
 Distance  
 Elevation

MAP FINDINGS

Site

Database(s)

EDR ID Number  
 EPA ID Number

**FAMILY DENTISTRY (Continued)**

**S113086482**

TSD EPA ID: CAL000175030  
 TSD County: Not reported  
 Waste Category: Unspecified organic liquid mixture  
 Disposal Method: Treatment, Tank  
 Tons: 0  
 Facility County: Alameda

[Click this hyperlink](#) while viewing on your computer to access  
 7 additional CA\_HAZNET: record(s) in the EDR Site Report.

<b>31</b>	<b>ALBANY THEATER/SILVER CINEMAS AQUITION CO</b>	<b>CA HAZNET</b>	<b>S112939924</b>
	<b>1115 SOLANO AVE</b>		<b>N/A</b>
	<b>ALBANY, CA 94706</b>		
<b>&lt; 1/8</b>			
<b>1 ft.</b>			

	HAZNET:	
<b>Relative:</b>	envid:	S112939924
<b>Higher</b>	Year:	2004
	GEPaid:	CAC002581279
<b>Actual:</b>	Contact:	LORI MOSHER
<b>48 ft.</b>	Telephone:	3103122334
	Mailing Name:	Not reported
	Mailing Address:	2222 S BARRINGTON AVE
	Mailing City,St,Zip:	LOS ANGELES, CA 90064
	Gen County:	Not reported
	TSD EPA ID:	NVD980895338
	TSD County:	Not reported
	Waste Category:	Waste oil and mixed oil
	Disposal Method:	Disposal, Land Fill
	Tons:	0.62
	Facility County:	Alameda

<b>A32</b>	<b>939 SAN PABLO AVE</b>	<b>EDR US Hist Cleaners</b>	<b>1015107432</b>
	<b>ALBANY, CA 94706</b>		<b>N/A</b>
<b>&lt; 1/8</b>			
<b>1 ft.</b>			

**Site 19 of 22 in cluster A**

	EDR Historical Cleaners:	
<b>Relative:</b>	Name:	007 CARPET CLEANING
<b>Higher</b>	Year:	2010
<b>Actual:</b>	Address:	939 SAN PABLO AVE
<b>44 ft.</b>		

<b>A33</b>	<b>AUTOMOBILE DEALERSHIP BUILDING</b>	<b>CA HIST CORTESE</b>	<b>S103890910</b>
	<b>914 SAN PABLO AVE</b>	<b>CA LUST</b>	<b>N/A</b>
	<b>ALBANY, CA 94706</b>	<b>CA Alameda County CS</b>	
<b>&lt; 1/8</b>			
<b>1 ft.</b>			

**Site 20 of 22 in cluster A**

	HIST CORTESE:	
<b>Relative:</b>	Region:	CORTESE
<b>Higher</b>	Facility County Code:	1
<b>Actual:</b>	Reg By:	LTNKA
<b>45 ft.</b>	Reg Id:	01-1712

Map ID  
Direction  
Distance  
Elevation

MAP FINDINGS

Site

Database(s)

EDR ID Number  
EPA ID Number

**AUTOMOBILE DEALERSHIP BUILDING (Continued)**

**S103890910**

LUST:

Region: STATE  
Global Id: T0600101583  
Latitude: 37.8879564  
Longitude: -122.2982125  
Case Type: LUST Cleanup Site  
Status: Completed - Case Closed  
Status Date: 02/14/1997  
Lead Agency: ALAMEDA COUNTY LOP  
Case Worker: Not reported  
Local Agency: Not reported  
RB Case Number: 01-1712  
LOC Case Number: RO0000599  
File Location: Stored electronically as an E-file  
Potential Media Affect: Other Groundwater (uses other than drinking water)  
Potential Contaminants of Concern: Gasoline  
Site History: Not reported

[Click here to access the California GeoTracker records for this facility:](#)

Contact:

Global Id: T0600101583  
Contact Type: Regional Board Caseworker  
Contact Name: Cherie McCaulou  
Organization Name: SAN FRANCISCO BAY RWQCB (REGION 2)  
Address: 1515 CLAY STREET, SUITE 1400  
City: OAKLAND  
Email: cmccaulou@waterboards.ca.gov  
Phone Number: Not reported

Status History:

Global Id: T0600101583  
Status: Open - Case Begin Date  
Status Date: 03/27/1989  
  
Global Id: T0600101583  
Status: Completed - Case Closed  
Status Date: 02/14/1997

Regulatory Activities:

Global Id: T0600101583  
Action Type: REMEDIATION  
Date: 09/09/9999  
Action: Not reported  
  
Global Id: T0600101583  
Action Type: Other  
Date: 03/27/1989  
Action: Leak Reported

LUST REG 2:

Region: 2  
Facility Id: 01-1712  
Facility Status: Case Closed  
Case Number: 3808

Map ID  
 Direction  
 Distance  
 Elevation

MAP FINDINGS

Site

Database(s)

EDR ID Number  
 EPA ID Number

**AUTOMOBILE DEALERSHIP BUILDING (Continued)**

**S103890910**

How Discovered: Tank Closure  
 Leak Cause: Structure Failure  
 Leak Source: Tank  
 Date Leak Confirmed: Not reported  
 Oversight Program: LUST  
 Prelim. Site Assessment Wokplan Submitted: 8/7/1991  
 Preliminary Site Assessment Began: Not reported  
 Pollution Characterization Began: Not reported  
 Pollution Remediation Plan Submitted: Not reported  
 Date Remediation Action Underway: Not reported  
 Date Post Remedial Action Monitoring Began: Not reported

Alameda County CS:

Status: Case Closed  
 Record Id: RO0000599  
 PE: 5602

A34

**DIBBLE PROPERTY**  
**914 SAN PABLO AVE**  
**ALBANY, CA**

CA RGA LUST

**S114610833**  
**N/A**

< 1/8  
 1 ft.

**Site 21 of 22 in cluster A**

Relative:  
 Higher

RGA LUST:

1998	DIBBLE PROPERTY	914 SAN PABLO AVE
1997	DIBBLE PROPERTY	914 SAN PABLO AVE
1996	DIBBLE PROPERTY	914 SAN PABLO AVE
1995	DIBBLE PROPERTY	914 SAN PABLO AVE
1994	DIBBLE PROPERTY	914 SAN PABLO AVE
1993	DIBBLE PROPERTY	914 SAN PABLO AVE

Actual:  
 45 ft.

A35

**AUTOMOBILE DEALERSHIP BUILDING**  
**914 SAN PABLO AVE**  
**ALBANY, CA**

CA RGA LUST

**S114579143**  
**N/A**

< 1/8  
 1 ft.

**Site 22 of 22 in cluster A**

Relative:  
 Higher

RGA LUST:

2006	AUTOMOBILE DEALERSHIP BUILDING	914 SAN PABLO AVE
2005	AUTOMOBILE DEALERSHIP BUILDING	914 SAN PABLO AVE
2003	AUTOMOBILE DEALERSHIP BUILDING	914 SAN PABLO AVE
2002	AUTOMOBILE DEALERSHIP BUILDING	914 SAN PABLO AVE
2001	AUTOMOBILE DEALERSHIP BUILDING	914 SAN PABLO AVE
2000	AUTOMOBILE DEALERSHIP BUILDING	914 SAN PABLO AVE

Actual:  
 45 ft.

Map ID  
Direction  
Distance  
Elevation

MAP FINDINGS

Site

Database(s)

EDR ID Number  
EPA ID Number

**C36**  
**SSE**  
**< 1/8**  
**0.012 mi.**  
**64 ft.**

**SHELL**  
**999 SAN PABLO AVE.**  
**ALBANY, CA 94706**

**CA UST** **U003713789**  
**N/A**

**Site 1 of 11 in cluster C**

**Relative:**  
**Higher**

UST:  
Facility ID: 01-000-027678  
Permitting Agency: ALAMEDA COUNTY  
Latitude: 37.8883473  
Longitude: -122.2961042

**Actual:**  
**44 ft.**

ALAMEDA CO. UST:  
Facility ID: FA0006200  
Facility Status: Active  
Program Element: 4102  
Description: UST - 2  
Inspection Date: 03/24/2015  
Closed: Not reported  
Owner Name: MOHINDER S BRAR

**C37**  
**SSE**  
**< 1/8**  
**0.012 mi.**  
**64 ft.**

**KEN BETTS, INC.**  
**999 SAN PABLO AVE**  
**ALBANY, CA 94706**

**CA HIST UST** **U001599619**  
**N/A**

**Site 2 of 11 in cluster C**

**Relative:**  
**Higher**

HIST UST:  
Region: STATE  
Facility ID: 00000027678  
Facility Type: Gas Station  
Other Type: Not reported  
Contact Name: KEN BETTS OR GURMIT  
Telephone: 4155269833  
Owner Name: SHELL OIL COMPANY  
Owner Address: P.O. BOX 4848  
Owner City,St,Zip: ANAHEIM, CA 92803  
Total Tanks: 0003

**Actual:**  
**44 ft.**

Tank Num: 001  
Container Num: 1  
Year Installed: 1970  
Tank Capacity: 00008000  
Tank Used for: PRODUCT  
Type of Fuel: UNLEADED  
Container Construction Thickness: 1/4  
Leak Detection: Stock Inventor, 10

Tank Num: 002  
Container Num: 2  
Year Installed: 1977  
Tank Capacity: 00010000  
Tank Used for: PRODUCT  
Type of Fuel: REGULAR  
Container Construction Thickness: 1/4  
Leak Detection: Stock Inventor, 10

Tank Num: 003  
Container Num: 3



Map ID  
Direction  
Distance  
Elevation

MAP FINDINGS

Site

Database(s)

EDR ID Number  
EPA ID Number

**KEN BETTS, INC. (Continued)**

**U001599619**

Year Installed: 1977  
Tank Capacity: 00010000  
Tank Used for: PRODUCT  
Type of Fuel: PREMIUM  
Container Construction Thickness: 1/4  
Leak Detection: Stock Inventor, 10

**C38**  
**SSE**  
**< 1/8**  
**0.012 mi.**  
**64 ft.**

**SHELL OIL PRODUCTS SAP 135037**  
**999 SAN PABLO AVE**  
**ALBANY, CA 94706**

**RCRA-SQG 1010314182**  
**CA HAZNET CAR000183103**

**Site 3 of 11 in cluster C**

**Relative:**  
**Higher**

RCRA-SQG:

Date form received by agency: 04/04/2007

**Actual:**  
**44 ft.**

Facility name: SHELL OIL PRODUCTS SAP 135037

Facility address: 999 SAN PABLO AVE  
ALBANY, CA 94706

EPA ID: CAR000183103

Mailing address: 12700 NORTHBOROUGH  
RM 300 F07  
HOUSTON, TX 77067

Contact: DON F WISDOM  
Contact address: 12700 NORTHBOROUGH RM 300 F07  
HOUSTON, TX 77067

Contact country: US  
Contact telephone: 281-874-2238  
Telephone ext.: 2238

Contact email: Not reported

EPA Region: 09

Classification: Small Small Quantity Generator

Description: Handler: generates more than 100 and less than 1000 kg of hazardous waste during any calendar month and accumulates less than 6000 kg of hazardous waste at any time; or generates 100 kg or less of hazardous waste during any calendar month, and accumulates more than 1000 kg of hazardous waste at any time

**Owner/Operator Summary:**

Owner/operator name: SHELL OIL PRODUCTS US

Owner/operator address: Not reported  
Not reported

Owner/operator country: Not reported

Owner/operator telephone: Not reported

Legal status: Private

Owner/Operator Type: Operator

Owner/Op start date: 08/01/1998

Owner/Op end date: Not reported

Owner/operator name: SHELL OIL PRODUCTS US

Owner/operator address: PO BOX 2099  
HOUSTON, TX 77252

Owner/operator country: US

Owner/operator telephone: Not reported

Legal status: Private

Owner/Operator Type: Owner

Owner/Op start date: 08/01/1998

Owner/Op end date: Not reported

Map ID  
Direction  
Distance  
Elevation

MAP FINDINGS

Site

Database(s)

EDR ID Number  
EPA ID Number

**SHELL OIL PRODUCTS SAP 135037 (Continued)**

**1010314182**

Handler Activities Summary:

U.S. importer of hazardous waste: No  
Mixed waste (haz. and radioactive): No  
Recycler of hazardous waste: No  
Transporter of hazardous waste: No  
Treater, storer or disposer of HW: No  
Underground injection activity: No  
On-site burner exemption: No  
Furnace exemption: No  
Used oil fuel burner: No  
Used oil processor: No  
User oil refiner: No  
Used oil fuel marketer to burner: No  
Used oil Specification marketer: No  
Used oil transfer facility: No  
Used oil transporter: No

Violation Status: No violations found

HAZNET:

envid: 1010314182  
Year: 2013  
GEPaid: CAR000183103  
Contact: Adam Estes  
Telephone: 3172917007  
Mailing Name: Not reported  
Mailing Address: PO BOX 3127  
Mailing City,St,Zip: HOUSTON, TX 772530000  
Gen County: Alameda  
TSD EPA ID: TXD055141378  
TSD County: 99  
Waste Category: Not reported  
Disposal Method: Incineration--Thermal Destruction Other Than Use As A Fuel  
Tons: 0.015  
Facility County: Not reported

envid: 1010314182  
Year: 2011  
GEPaid: CAR000183103  
Contact: J. Traylor/ENV REPORTING ANALYST  
Telephone: 7132416992  
Mailing Name: Not reported  
Mailing Address: PO Box 3127  
Mailing City,St,Zip: HOUSTON, TX 772530000  
Gen County: Not reported  
TSD EPA ID: CAD059494310  
TSD County: Not reported  
Waste Category: Aqueous solution with total organic residues less than 10 percent  
Disposal Method: Storage, Bulking, And/Or Transfer Off Site--No Treatment/Recovery (H010-H129) Or (H131-H135)  
Tons: 0.063  
Facility County: Alameda

envid: 1010314182  
Year: 2010  
GEPaid: CAR000183103  
Contact: JEANNE TRAYLOR

Map ID  
Direction  
Distance  
Elevation

MAP FINDINGS

Site

Database(s)

EDR ID Number  
EPA ID Number

**SHELL OIL PRODUCTS SAP 135037 (Continued)**

**1010314182**

Telephone: 7132416992  
Mailing Name: Not reported  
Mailing Address: PO BOX 3127  
Mailing City,St,Zip: HOUSTON, TX 772530000  
Gen County: Not reported  
TSD EPA ID: CAD059494310  
TSD County: Not reported  
Waste Category: Aqueous solution with total organic residues less than 10 percent  
Disposal Method: Storage, Bulking, And/Or Transfer Off Site--No Treatment/Reovery  
(H010-H129) Or (H131-H135)  
Tons: 0.063  
Facility County: Alameda

envid: 1010314182  
Year: 2009  
GEPaid: CAR000183103  
Contact: DON F WISDOM EXT 2238  
Telephone: 2818742238  
Mailing Name: Not reported  
Mailing Address: 12700 NORTHBOROUGH RM 300 F07  
Mailing City,St,Zip: HOUSTON, TX 770670000  
Gen County: Not reported  
TSD EPA ID: CAD008302903  
TSD County: Not reported  
Waste Category: Other organic solids  
Disposal Method: Storage, Bulking, And/Or Transfer Off Site--No Treatment/Reovery  
(H010-H129) Or (H131-H135)  
Tons: 0.04  
Facility County: Alameda

envid: 1010314182  
Year: 2008  
GEPaid: CAR000183103  
Contact: DON F WISDOM EXT 2238  
Telephone: 2818742238  
Mailing Name: Not reported  
Mailing Address: 12700 NORTHBOROUGH RM 300 F07  
Mailing City,St,Zip: HOUSTON, TX 770670000  
Gen County: Not reported  
TSD EPA ID: CAT080013352  
TSD County: Not reported  
Waste Category: Aqueous solution with total organic residues 10 percent or more  
Disposal Method: Other Recovery Of Reclamation For Reuse Including Acid Regeneration,  
Organics Recovery Ect  
Tons: 0.2502  
Facility County: Alameda

[Click this hyperlink](#) while viewing on your computer to access additional CA\_HAZNET: detail in the EDR Site Report.

Map ID  
Direction  
Distance  
Elevation

MAP FINDINGS

Site

Database(s)

EDR ID Number  
EPA ID Number

**C39**  
**SSE**  
**< 1/8**  
**0.012 mi.**  
**64 ft.**

**SHELL**  
**999 SAN PABLO AVE**  
**ALBANY, CA 94706**  
**Site 4 of 11 in cluster C**

**CA HIST CORTESE**  
**CA LUST**  
**CA Alameda County CS**  
**CA SWEEPS UST**  
**CA Notify 65**  
**CA HAZNET**

**S100179429**  
**N/A**

**Relative:**  
**Higher**

**HIST CORTESE:**  
Region: CORTESE  
Facility County Code: 1  
Reg By: LTNKA  
Reg Id: 01-1383

**Actual:**  
**44 ft.**

**LUST:**

Region: STATE  
Global Id: T0600101277  
Latitude: 37.886947193  
Longitude: -122.2976285  
Case Type: LUST Cleanup Site  
Status: Completed - Case Closed  
Status Date: 07/11/2014  
Lead Agency: ALAMEDA COUNTY LOP  
Case Worker: JTW  
Local Agency: ALAMEDA COUNTY LOP  
RB Case Number: 01-1383  
LOC Case Number: RO0000121  
File Location: Stored electronically as an E-file  
Potential Media Affect: Other Groundwater (uses other than drinking water)  
Potential Contaminants of Concern: Gasoline  
Site History: Fuel hydrocarbons were detected in soil and groundwater during a site investigation in 1990. Three USTs, 5 dispensers, and associated product piping were replaced in 1996. Groundwater monitoring has been conducted at the site since 1991. The fuel dispensers were replaced and soil overexcavation was performed in 2007. The site was evaluated for case closure under the State Water Resources Control Board Low-Threat Underground Storage Tank Closure Policy and was closed on July 11, 2014. Based upon the information available in our files to date, no further investigation or cleanup for the fuel leak case is necessary at this time. Not all historic documents for the fuel leak case may be available on GeoTracker. A more complete historic case file for this site is located on the Alameda County Environmental Health website at: <http://ehgis.acgov.org/dehpublic/dehpublic.jsp>.

Click here to access the California GeoTracker records for this facility:

**Contact:**

Global Id: T0600101277  
Contact Type: Local Agency Caseworker  
Contact Name: Jerry Wickham  
Organization Name: ALAMEDA COUNTY LOP  
Address: 1131 Harbor Bay Parkway  
City: Alameda  
Email: [jerry.wickham@acgov.org](mailto:jerry.wickham@acgov.org)  
Phone Number: 5105676791

Global Id: T0600101277  
Contact Type: Regional Board Caseworker  
Contact Name: Cherie McCaulou  
Organization Name: SAN FRANCISCO BAY RWQCB (REGION 2)

Map ID  
Direction  
Distance  
Elevation

MAP FINDINGS

Site

Database(s)

EDR ID Number  
EPA ID Number

**SHELL (Continued)**

**S100179429**

Address: 1515 CLAY STREET, SUITE 1400  
City: OAKLAND  
Email: cmccaulou@waterboards.ca.gov  
Phone Number: Not reported

Status History:

Global Id: T0600101277  
Status: Open - Site Assessment  
Status Date: 11/28/2011

Global Id: T0600101277  
Status: Open - Assessment & Interim Remedial Action  
Status Date: 08/28/1990

Global Id: T0600101277  
Status: Completed - Case Closed  
Status Date: 07/11/2014

Global Id: T0600101277  
Status: Open - Case Begin Date  
Status Date: 03/01/1989

Global Id: T0600101277  
Status: Open - Eligible for Closure  
Status Date: 09/05/2013

Global Id: T0600101277  
Status: Open - Site Assessment  
Status Date: 01/20/1990

Regulatory Activities:

Global Id: T0600101277  
Action Type: Other  
Date: 03/01/1989  
Action: Leak Discovery

Global Id: T0600101277  
Action Type: RESPONSE  
Date: 04/12/2013  
Action: Soil and Water Investigation Workplan - Regulator Responded

Global Id: T0600101277  
Action Type: RESPONSE  
Date: 11/27/2012  
Action: Request for Closure - Regulator Responded

Global Id: T0600101277  
Action Type: RESPONSE  
Date: 09/12/2013  
Action: Request for Closure - Regulator Responded

Global Id: T0600101277  
Action Type: RESPONSE  
Date: 09/13/2013  
Action: Soil and Water Investigation Report - Regulator Responded

Map ID  
Direction  
Distance  
Elevation

MAP FINDINGS

Site

Database(s)

EDR ID Number  
EPA ID Number

**SHELL (Continued)**

**S100179429**

Global Id: T0600101277  
Action Type: RESPONSE  
Date: 07/10/2014  
Action: Well Destruction Report - Regulator Responded

Global Id: T0600101277  
Action Type: ENFORCEMENT  
Date: 05/18/2011  
Action: File review - #20110518

Global Id: T0600101277  
Action Type: REMEDIATION  
Date: 10/21/1996  
Action: Excavation

Global Id: T0600101277  
Action Type: REMEDIATION  
Date: 08/28/1990  
Action: Free Product Removal

Global Id: T0600101277  
Action Type: Other  
Date: 10/21/1996  
Action: Leak Stopped

Global Id: T0600101277  
Action Type: ENFORCEMENT  
Date: 02/23/2012  
Action: File review - #20120223

Global Id: T0600101277  
Action Type: Other  
Date: 02/05/1990  
Action: Leak Reported

Global Id: T0600101277  
Action Type: ENFORCEMENT  
Date: 02/21/1992  
Action: Notice of Responsibility - #UNK

Global Id: T0600101277  
Action Type: ENFORCEMENT  
Date: 04/22/2013  
Action: Staff Letter - #20130422

Global Id: T0600101277  
Action Type: ENFORCEMENT  
Date: 01/30/2013  
Action: Staff Letter - #20130130

Global Id: T0600101277  
Action Type: ENFORCEMENT  
Date: 01/23/2013  
Action: Meeting - #20130123

Global Id: T0600101277  
Action Type: ENFORCEMENT

Map ID  
Direction  
Distance  
Elevation

MAP FINDINGS

Site

Database(s)

EDR ID Number  
EPA ID Number

**SHELL (Continued)**

**S100179429**

Date: 10/21/2013  
Action: Staff Letter - #20131021

Global Id: T0600101277  
Action Type: ENFORCEMENT  
Date: 10/21/2013  
Action: Notification - Public Notice of Case Closure - #20131021

Global Id: T0600101277  
Action Type: RESPONSE  
Date: 01/28/2014  
Action: Correspondence

Global Id: T0600101277  
Action Type: ENFORCEMENT  
Date: 07/24/2009  
Action: Staff Letter - #20090724

Global Id: T0600101277  
Action Type: ENFORCEMENT  
Date: 01/15/2014  
Action: Staff Letter - #20140115

Global Id: T0600101277  
Action Type: ENFORCEMENT  
Date: 12/27/2013  
Action: Technical Correspondence / Assistance / Other - #20131227

Global Id: T0600101277  
Action Type: ENFORCEMENT  
Date: 07/11/2014  
Action: Closure/No Further Action Letter - #20140711

Global Id: T0600101277  
Action Type: ENFORCEMENT  
Date: 03/13/2014  
Action: Staff Letter - #20140313

Global Id: T0600101277  
Action Type: ENFORCEMENT  
Date: 03/06/2014  
Action: Technical Correspondence / Assistance / Other - #20140306

**LUST REG 2:**

Region: 2  
Facility Id: 01-1383  
Facility Status: Pollution Characterization  
Case Number: RO0000121  
How Discovered: Tank Closure  
Leak Cause: Structure Failure  
Leak Source: Tank  
Date Leak Confirmed: Not reported  
Oversight Program: LUST  
Prelim. Site Assesment Wokplan Submitted: 1/25/1990  
Preliminary Site Assesment Began: 3/23/1990  
Pollution Characterization Began: 7/26/1990

Map ID  
Direction  
Distance  
Elevation

MAP FINDINGS

Site

Database(s)

EDR ID Number  
EPA ID Number

**SHELL (Continued)**

**S100179429**

Pollution Remediation Plan Submitted: Not reported  
Date Remediation Action Underway: Not reported  
Date Post Remedial Action Monitoring Began: Not reported

Alameda County CS:

Status: Pollution Characterization  
Record Id: RO0000121  
PE: 5602

Status: Case Closed  
Record Id: RO0000121  
PE: 5602

SWEEPS UST:

Status: Active  
Comp Number: 27678  
Number: 1  
Board Of Equalization: 44-000074  
Referral Date: 01-28-93  
Action Date: 05-03-94  
Created Date: 02-29-88  
Owner Tank Id: 007901-SRU-1  
SWRCB Tank Id: 01-000-027678-000001  
Tank Status: A  
Capacity: 8000  
Active Date: 01-28-93  
Tank Use: M.V. FUEL  
STG: P  
Content: LEADED  
Number Of Tanks: 3

Status: Active  
Comp Number: 27678  
Number: 1  
Board Of Equalization: 44-000074  
Referral Date: 01-28-93  
Action Date: 05-03-94  
Created Date: 02-29-88  
Owner Tank Id: 007901-RU-1  
SWRCB Tank Id: 01-000-027678-000002  
Tank Status: A  
Capacity: 10000  
Active Date: 01-28-93  
Tank Use: M.V. FUEL  
STG: P  
Content: REG UNLEADED  
Number Of Tanks: Not reported

Status: Active  
Comp Number: 27678  
Number: 1  
Board Of Equalization: 44-000074  
Referral Date: 01-28-93  
Action Date: 05-03-94  
Created Date: 02-29-88  
Owner Tank Id: 007901-SU-1



Map ID  
Direction  
Distance  
Elevation

MAP FINDINGS

Site

Database(s)

EDR ID Number  
EPA ID Number

**SHELL (Continued)**

**S100179429**

SWRCB Tank Id: 01-000-027678-000003  
Tank Status: A  
Capacity: 10000  
Active Date: 01-28-93  
Tank Use: M.V. FUEL  
STG: P  
Content: PRM UNLEADED  
Number Of Tanks: Not reported

**NOTIFY 65:**

Date Reported: Not reported  
Staff Initials: Not reported  
Board File Number: Not reported  
Facility Type: Not reported  
Discharge Date: Not reported  
Incident Description: 92667

**HAZNET:**

envid: S100179429  
Year: 2013  
GEPaid: CAL000320089  
Contact: Mojgan Anvari  
Telephone: 5102246922  
Mailing Name: Not reported  
Mailing Address: 1040 N BENSON AVE  
Mailing City,St,Zip: UPLAND, CA 917862157  
Gen County: Alameda  
TSD EPA ID: NVT330010000  
TSD County: 99  
Waste Category: Not reported  
Disposal Method: Other Recovery Of Reclamation For Reuse Including Acid Regeneration,  
Organics Recovery Ect  
Tons: 0.06255  
Facility County: Not reported

envid: S100179429  
Year: 2013  
GEPaid: CAL000320089  
Contact: Mojgan Anvari  
Telephone: 5102246922  
Mailing Name: Not reported  
Mailing Address: 1040 N BENSON AVE  
Mailing City,St,Zip: UPLAND, CA 917862157  
Gen County: Alameda  
TSD EPA ID: CAD028409019  
TSD County: Los Angeles  
Waste Category: Not reported  
Disposal Method: Storage, Bulking, And/Or Transfer Off Site--No Treatment/Reovery  
(H010-H129) Or (H131-H135)  
Tons: 0.0125  
Facility County: Not reported

MAP FINDINGS

Map ID  
Direction  
Distance  
Elevation

Site

Database(s)

EDR ID Number  
EPA ID Number

**C40**  
**SSE**  
**< 1/8**  
**0.017 mi.**  
**90 ft.**

**999 SAN PABLO AVE**  
**ALBANY, CA 94706**

**Site 5 of 11 in cluster C**

**EDR US Hist Auto Stat**    **1015690960**  
**N/A**

**Relative:**  
**Higher**  
  
**Actual:**  
**44 ft.**

EDR Historical Auto Stations:  
Name: SHELL GAS STATION  
Year: 2002  
Address: 999 SAN PABLO AVE

**C41**  
**SSE**  
**< 1/8**  
**0.028 mi.**  
**150 ft.**

**1001 SAN PABLO AVE**  
**ALBANY, CA 94706**

**Site 6 of 11 in cluster C**

**EDR US Hist Auto Stat**    **1015120882**  
**N/A**

**Relative:**  
**Higher**  
  
**Actual:**  
**44 ft.**

EDR Historical Auto Stations:  
Name: ALBANY AM PM ARCO  
Year: 1999  
Address: 1001 SAN PABLO AVE  
  
Name: ALBANY AM PM ARCO  
Year: 2000  
Address: 1001 SAN PABLO AVE  
  
Name: ALBANY AM PM ARCO  
Year: 2001  
Address: 1001 SAN PABLO AVE  
  
Name: ALBANY AM PM ARCO  
Year: 2002  
Address: 1001 SAN PABLO AVE  
  
Name: ALBANY AMPM ARCO  
Year: 2011  
Address: 1001 SAN PABLO AVE  
  
Name: ALBANY AMPM ARCO  
Year: 2012  
Address: 1001 SAN PABLO AVE

**C42**  
**SSE**  
**< 1/8**  
**0.028 mi.**  
**150 ft.**

**RAHMAN FARSI**  
**1001 SAN PABLO AVE**  
**ALBANY, CA 94706**

**Site 7 of 11 in cluster C**

**CA HIST UST**    **U001599623**  
**N/A**

**Relative:**  
**Higher**  
  
**Actual:**  
**44 ft.**

HIST UST:  
Region: STATE  
Facility ID: 00000026981  
Facility Type: Gas Station  
Other Type: Not reported  
Contact Name: Not reported  
Telephone: 0000000000  
Owner Name: ARCO PETROLEUM PRODUCTS CO.  
Owner Address: 515 SOUTH FLOWER STREET  
Owner City,St,Zip: LOS ANGELES, CA 90071

Map ID  
Direction  
Distance  
Elevation

MAP FINDINGS

Site

Database(s)

EDR ID Number  
EPA ID Number

**RAHMAN FARSI (Continued)**

**U001599623**

Total Tanks: 0004  
  
Tank Num: 001  
Container Num: 0000000001  
Year Installed: 1972  
Tank Capacity: 00010000  
Tank Used for: PRODUCT  
Type of Fuel: 06  
Container Construction Thickness: Not reported  
Leak Detection: Stock Inventor, 10

Tank Num: 002  
Container Num: 0000000002  
Year Installed: 1964  
Tank Capacity: 00004000  
Tank Used for: PRODUCT  
Type of Fuel: 06  
Container Construction Thickness: 0000167  
Leak Detection: Stock Inventor, 10

Tank Num: 003  
Container Num: 0000000003  
Year Installed: 1964  
Tank Capacity: 00004000  
Tank Used for: PRODUCT  
Type of Fuel: 06  
Container Construction Thickness: 0000167  
Leak Detection: Stock Inventor, 10

Tank Num: 004  
Container Num: 0000000004  
Year Installed: 1964  
Tank Capacity: 00006000  
Tank Used for: PRODUCT  
Type of Fuel: 06  
Container Construction Thickness: 0000240  
Leak Detection: Stock Inventor, 10

**C43**  
**SSE**  
**< 1/8**  
**0.028 mi.**  
**150 ft.**

**ARCO # 02035**  
**1001 SAN PABLO AVE**  
**ALBANY, CA 94706**

**Site 8 of 11 in cluster C**

**Relative:**  
**Higher**

HIST CORTESE:  
Region: CORTESE  
Facility County Code: 1  
Reg By: LTNKA  
Reg Id: 01-0088

**Actual:**  
**44 ft.**

LUST:  
Region: STATE  
Global Id: T0600100081  
Latitude: 37.8865140707294  
Longitude: -122.297385334969  
Case Type: LUST Cleanup Site  
Status: Completed - Case Closed

**CA HIST CORTESE**  
**CA LUST**  
**CA Alameda County CS**  
**CA SWEEPS UST**  
**CA EMI**

**U003299699**  
**N/A**

Map ID  
Direction  
Distance  
Elevation

MAP FINDINGS

Site

Database(s)

EDR ID Number  
EPA ID Number

**ARCO # 02035 (Continued)**

**U003299699**

Status Date: 05/20/2014  
Lead Agency: ALAMEDA COUNTY LOP  
Case Worker: JTW  
Local Agency: ALAMEDA COUNTY LOP  
RB Case Number: 01-0088  
LOC Case Number: RO0000100  
File Location: Stored electronically as an E-file  
Potential Media Affect: Other Groundwater (uses other than drinking water)  
Potential Contaminants of Concern: Benzene, Gasoline, MTBE / TBA / Other Fuel Oxygenates  
Site History: The site is an active retail gasoline station and mini-mart. In August 1989, Applied GeoSystems performed a limited environmental assessment at the site. Five borings (B-1 through B-5) were advanced in the vicinity of the existing gasoline USTs to evaluate potential hydrocarbon impacts to soil prior to removing and replacing the USTs. In June 1991, RESNA Environmental advanced two soil borings (B-6 and B-7) in the area of a proposed new UST complex to evaluate for potential hydrocarbon impacts in soil. In July 1991, four USTs were removed from the site. Several of the tanks were reported to have visible holes. Based on elevated levels of total petroleum hydrocarbons as gasoline (TPHg) in soil, 350 cubic yards of hydrocarbon impacted soil was over-excavated from the tank pit and disposed of off-site. In October 1991, RESNA installed four groundwater monitoring wells (RW-1, MW-1, MW-2, and MW-3) to further evaluate the extent of petroleum hydrocarbons in soil and groundwater. In November 1991, RESNA conducted a step-drawdown test in well RW-1. In August 1992, RESNA advanced eight soil borings (B-12 through B-19). Six of the borings (B-14 through B-19) were converted into soil vapor extraction (SVE) wells. Borings B-12 and B-13 were advanced in the vicinity of the former waste oil tank to evaluate impacts to soil from waste oil. In August 1992 RESNA perform an SVE pilot test to evaluate the feasibility of SVE as a remedial option. In November 1992, RESNA installed two additional onsite groundwater monitoring wells (MW-4 and MW-5) and an offsite well MW-6 to evaluate dissolved phase gasoline constituents in the down-gradient groundwater flow direction. In June 1993, RESNA installed three SVE wells (VW-7 through VW-9) and two air sparge/SVE wells (AS-1 and AS-2). In August 1993, RESNA performed an AS/SVE pilot test to evaluate the feasibility of utilizing air sparging in conjunction with SVE. In November 1993 a groundwater extraction system (GWE) was installed using existing extraction well RW-1, and an AS/SVE remediation system was installed using existing SVE wells (VW-7 through VW-9) and six new SVE wells (VW-1 through VW-6) and existing AS well (AS-1 and AS-2). The AS/SVE system operated intermittently from December 1993 through February 2004 when it was shut down due to low influent concentrations. The GWE System reportedly never operated. In March 2009, Broadbent & Associates (BAI) installed three monitoring wells (MW-7 through MW-9) to evaluate the remedial effectiveness of the AS/SVE system. In March 2011, BAI conducted a soil vapor intrusion assessment in the vicinity of the onsite building to evaluate the potential for benzene vapor intrusion. The vapor intrusion assessment was conducted prior to implementation of the Low Threat UST Closure Policy in August 2012. Consequently, since the site is an active commercial fueling station it is exempt from the media specific criteria for vapor intrusion unless there are off-site impacts. The site was evaluated for case closure under the State Water Resources Control Board Low-Threat Underground Storage Tank Closure Policy and was closed on May 20, 2014. Based upon the

Map ID  
Direction  
Distance  
Elevation

MAP FINDINGS

Site

Database(s)

EDR ID Number  
EPA ID Number

**ARCO # 02035 (Continued)**

**U003299699**

information available in our files to date, no further investigation or cleanup for the fuel leak case is necessary at this time. Not all historic documents for the fuel leak case may be available on GeoTracker. A more complete historic case file for this site is located on the Alameda County Environmental Health website at: <http://ehgis.acgov.org/dehpublic/dehpublic.jsp>.

Click here to access the California GeoTracker records for this facility:

Contact:

Global Id: T0600100081  
Contact Type: Regional Board Caseworker  
Contact Name: Cherie McCaulou  
Organization Name: SAN FRANCISCO BAY RWQCB (REGION 2)  
Address: 1515 CLAY STREET, SUITE 1400  
City: OAKLAND  
Email: [cmccaulou@waterboards.ca.gov](mailto:cmccaulou@waterboards.ca.gov)  
Phone Number: Not reported

Global Id: T0600100081  
Contact Type: Local Agency Caseworker  
Contact Name: Jerry Wickham  
Organization Name: ALAMEDA COUNTY LOP  
Address: 1131 Harbor Bay Parkway  
City: Alameda  
Email: [jerry.wickham@acgov.org](mailto:jerry.wickham@acgov.org)  
Phone Number: 5105676791

Status History:

Global Id: T0600100081  
Status: Open - Verification Monitoring  
Status Date: 02/06/2009

Global Id: T0600100081  
Status: Open - Eligible for Closure  
Status Date: 11/25/2013

Global Id: T0600100081  
Status: Completed - Case Closed  
Status Date: 05/20/2014

Global Id: T0600100081  
Status: Open - Case Begin Date  
Status Date: 08/09/1989

Global Id: T0600100081  
Status: Open - Remediation  
Status Date: 12/03/1993

Global Id: T0600100081  
Status: Open - Site Assessment  
Status Date: 08/09/1989

Regulatory Activities:

Global Id: T0600100081  
Action Type: ENFORCEMENT  
Date: 11/18/2010

Map ID  
Direction  
Distance  
Elevation

MAP FINDINGS

Site

Database(s)

EDR ID Number  
EPA ID Number

**ARCO # 02035 (Continued)**

**U003299699**

Action: Staff Letter - #20101118

Global Id: T0600100081  
Action Type: Other  
Date: 08/09/1989  
Action: Leak Discovery

Global Id: T0600100081  
Action Type: RESPONSE  
Date: 10/04/2013  
Action: Request for Closure - Regulator Responded

Global Id: T0600100081  
Action Type: RESPONSE  
Date: 05/23/2014  
Action: Well Destruction Report - Regulator Responded

Global Id: T0600100081  
Action Type: RESPONSE  
Date: 02/16/2011  
Action: Soil and Water Investigation Report

Global Id: T0600100081  
Action Type: RESPONSE  
Date: 11/01/2010  
Action: Soil and Water Investigation Workplan

Global Id: T0600100081  
Action Type: REMEDIATION  
Date: 02/08/1995  
Action: Pump & Treat (P&T) Groundwater

Global Id: T0600100081  
Action Type: ENFORCEMENT  
Date: 09/02/2010  
Action: Staff Letter - #20100902

Global Id: T0600100081  
Action Type: Other  
Date: 07/30/1991  
Action: Leak Stopped

Global Id: T0600100081  
Action Type: ENFORCEMENT  
Date: 01/22/2010  
Action: Staff Letter - #20100122

Global Id: T0600100081  
Action Type: Other  
Date: 08/25/1989  
Action: Leak Reported

Global Id: T0600100081  
Action Type: RESPONSE  
Date: 09/17/2003  
Action: Monitoring Report - Quarterly

Map ID  
Direction  
Distance  
Elevation

MAP FINDINGS

Site

Database(s)

EDR ID Number  
EPA ID Number

**ARCO # 02035 (Continued)**

**U003299699**

Global Id: T0600100081  
Action Type: RESPONSE  
Date: 11/02/2004  
Action: Monitoring Report - Quarterly

Global Id: T0600100081  
Action Type: RESPONSE  
Date: 01/27/2010  
Action: Correspondence

Global Id: T0600100081  
Action Type: RESPONSE  
Date: 02/05/2010  
Action: Correspondence

Global Id: T0600100081  
Action Type: RESPONSE  
Date: 03/02/2004  
Action: Monitoring Report - Quarterly

Global Id: T0600100081  
Action Type: RESPONSE  
Date: 06/26/2009  
Action: Correspondence

Global Id: T0600100081  
Action Type: RESPONSE  
Date: 08/24/2009  
Action: Correspondence

Global Id: T0600100081  
Action Type: RESPONSE  
Date: 09/15/2009  
Action: Correspondence

Global Id: T0600100081  
Action Type: RESPONSE  
Date: 09/12/2012  
Action: Correspondence

Global Id: T0600100081  
Action Type: ENFORCEMENT  
Date: 08/29/2012  
Action: Meeting - #20120829

Global Id: T0600100081  
Action Type: ENFORCEMENT  
Date: 05/29/2001  
Action: Staff Letter - #20010529

Global Id: T0600100081  
Action Type: ENFORCEMENT  
Date: 04/29/2010  
Action: Staff Letter - #20100429

Global Id: T0600100081  
Action Type: ENFORCEMENT

Map ID  
Direction  
Distance  
Elevation

MAP FINDINGS

Site

Database(s)

EDR ID Number  
EPA ID Number

**ARCO # 02035 (Continued)**

**U003299699**

Date: 06/21/2012  
Action: File review

Global Id: T0600100081  
Action Type: ENFORCEMENT  
Date: 04/29/1992  
Action: Notice of Responsibility - #19920429

Global Id: T0600100081  
Action Type: ENFORCEMENT  
Date: 09/30/1992  
Action: Meeting - #19920930

Global Id: T0600100081  
Action Type: ENFORCEMENT  
Date: 09/10/2012  
Action: Meeting - #20120910

Global Id: T0600100081  
Action Type: ENFORCEMENT  
Date: 10/06/2011  
Action: Staff Letter - #20111006

Global Id: T0600100081  
Action Type: ENFORCEMENT  
Date: 07/15/2009  
Action: Meeting - #20090715

Global Id: T0600100081  
Action Type: ENFORCEMENT  
Date: 02/19/2009  
Action: Technical Correspondence / Assistance / Other - #20090219

Global Id: T0600100081  
Action Type: ENFORCEMENT  
Date: 03/03/2010  
Action: Staff Letter - #20100303

Global Id: T0600100081  
Action Type: ENFORCEMENT  
Date: 03/31/2003  
Action: Technical Correspondence / Assistance / Other - #20030331

Global Id: T0600100081  
Action Type: ENFORCEMENT  
Date: 11/07/2008  
Action: Technical Correspondence / Assistance / Other - #20081107

Global Id: T0600100081  
Action Type: ENFORCEMENT  
Date: 06/11/2009  
Action: Staff Letter - #20090611

Global Id: T0600100081  
Action Type: ENFORCEMENT  
Date: 06/28/2012  
Action: Technical Correspondence / Assistance / Other - #20120628



Map ID  
Direction  
Distance  
Elevation

MAP FINDINGS

Site

Database(s)

EDR ID Number  
EPA ID Number

**ARCO # 02035 (Continued)**

**U003299699**

Global Id:	T0600100081
Action Type:	ENFORCEMENT
Date:	09/06/2012
Action:	Meeting - #20120906
Global Id:	T0600100081
Action Type:	ENFORCEMENT
Date:	06/28/2012
Action:	Technical Correspondence / Assistance / Other - #20120628
Global Id:	T0600100081
Action Type:	ENFORCEMENT
Date:	11/25/2013
Action:	Staff Letter - #20131125
Global Id:	T0600100081
Action Type:	ENFORCEMENT
Date:	11/25/2013
Action:	Notification - Public Notice of Case Closure - #20131125
Global Id:	T0600100081
Action Type:	RESPONSE
Date:	08/10/2009
Action:	Soil and Water Investigation Workplan
Global Id:	T0600100081
Action Type:	RESPONSE
Date:	10/08/2013
Action:	Correspondence
Global Id:	T0600100081
Action Type:	ENFORCEMENT
Date:	07/09/2009
Action:	Technical Correspondence / Assistance / Other - #20090709
Global Id:	T0600100081
Action Type:	ENFORCEMENT
Date:	07/24/2009
Action:	Staff Letter - #20090724
Global Id:	T0600100081
Action Type:	ENFORCEMENT
Date:	11/25/2013
Action:	Notification - Fee Title Owners Notice - #20131125
Global Id:	T0600100081
Action Type:	ENFORCEMENT
Date:	01/28/2014
Action:	Staff Letter - #20140128
Global Id:	T0600100081
Action Type:	ENFORCEMENT
Date:	09/03/2009
Action:	Staff Letter - #20090903
Global Id:	T0600100081
Action Type:	ENFORCEMENT

Map ID  
Direction  
Distance  
Elevation

MAP FINDINGS

Site

Database(s)

EDR ID Number  
EPA ID Number

**ARCO # 02035 (Continued)**

**U003299699**

Date: 05/20/2014  
Action: Closure/No Further Action Letter - #20140520  
  
Global Id: T0600100081  
Action Type: RESPONSE  
Date: 12/23/2009  
Action: Soil and Water Investigation Report

**LUST REG 2:**

Region: 2  
Facility Id: 01-0088  
Facility Status: Pollution Characterization  
Case Number: RO0000100  
How Discovered: Tank Closure  
Leak Cause: Structure Failure  
Leak Source: Tank  
Date Leak Confirmed: Not reported  
Oversight Program: LUST  
Prelim. Site Assessment Workplan Submitted: Not reported  
Preliminary Site Assessment Began: 1/24/1991  
Pollution Characterization Began: 6/3/1992  
Pollution Remediation Plan Submitted: Not reported  
Date Remediation Action Underway: Not reported  
Date Post Remedial Action Monitoring Began: Not reported

**Alameda County CS:**

Status: Preliminary Site Assessment Underway  
Record Id: RO0000100  
PE: 5602

Status: Pollution Characterization  
Record Id: RO0000100  
PE: 5602

Status: Remediation Plan  
Record Id: RO0000100  
PE: 5602

Status: Remedial Action Underway  
Record Id: RO0000100  
PE: 5602

Status: Case Closed  
Record Id: RO0000100  
PE: 5602

**SWEEPS UST:**

Status: Active  
Comp Number: 26981  
Number: 1  
Board Of Equalization: 44-000506  
Referral Date: 11-02-93  
Action Date: 05-06-94  
Created Date: 02-29-88  
Owner Tank Id: 2-UNL-R

Map ID  
Direction  
Distance  
Elevation

MAP FINDINGS

Site

Database(s)

EDR ID Number  
EPA ID Number

**ARCO # 02035 (Continued)**

**U003299699**

SWRCB Tank Id: 01-000-026981-000001  
Tank Status: A  
Capacity: 10000  
Active Date: 11-02-93  
Tank Use: M.V. FUEL  
STG: P  
Content: REG UNLEADED  
Number Of Tanks: 4

Status: Active  
Comp Number: 26981  
Number: 1  
Board Of Equalization: 44-000506  
Referral Date: 11-02-93  
Action Date: 05-06-94  
Created Date: 02-29-88  
Owner Tank Id: 1-UNL-R  
SWRCB Tank Id: 01-000-026981-000002  
Tank Status: A  
Capacity: 10000  
Active Date: 11-02-93  
Tank Use: M.V. FUEL  
STG: P  
Content: REG UNLEADED  
Number Of Tanks: Not reported

Status: Active  
Comp Number: 26981  
Number: 1  
Board Of Equalization: 44-000506  
Referral Date: 11-02-93  
Action Date: 05-06-94  
Created Date: 02-29-88  
Owner Tank Id: 3-UNL-R  
SWRCB Tank Id: 01-000-026981-000003  
Tank Status: A  
Capacity: 10000  
Active Date: 11-02-93  
Tank Use: M.V. FUEL  
STG: P  
Content: REG UNLEADED  
Number Of Tanks: Not reported

Status: Active  
Comp Number: 26981  
Number: 1  
Board Of Equalization: 44-000506  
Referral Date: 11-02-93  
Action Date: 05-06-94  
Created Date: 02-29-88  
Owner Tank Id: 4-UNL-P  
SWRCB Tank Id: 01-000-026981-000004  
Tank Status: A  
Capacity: 10000  
Active Date: 11-02-93  
Tank Use: M.V. FUEL  
STG: P

Map ID  
Direction  
Distance  
Elevation

MAP FINDINGS

Site

Database(s)

EDR ID Number  
EPA ID Number

**ARCO # 02035 (Continued)**

**U003299699**

Content: PRM UNLEADED  
Number Of Tanks: Not reported

EMI:

Year: 2002  
County Code: 1  
Air Basin: SF  
Facility ID: 8694  
Air District Name: BA  
SIC Code: 5541  
Air District Name: BAY AREA AQMD  
Community Health Air Pollution Info System: Not reported  
Consolidated Emission Reporting Rule: Not reported  
Total Organic Hydrocarbon Gases Tons/Yr: 0  
Reactive Organic Gases Tons/Yr: 0  
Carbon Monoxide Emissions Tons/Yr: 0  
NOX - Oxides of Nitrogen Tons/Yr: 0  
SOX - Oxides of Sulphur Tons/Yr: 0  
Particulate Matter Tons/Yr: 0  
Part. Matter 10 Micrometers & Smlr Tons/Yr: 0

Year: 2004  
County Code: 1  
Air Basin: SF  
Facility ID: 8694  
Air District Name: BA  
SIC Code: 5541  
Air District Name: BAY AREA AQMD  
Community Health Air Pollution Info System: Not reported  
Consolidated Emission Reporting Rule: Not reported  
Total Organic Hydrocarbon Gases Tons/Yr: 0  
Reactive Organic Gases Tons/Yr: 0  
Carbon Monoxide Emissions Tons/Yr: 0  
NOX - Oxides of Nitrogen Tons/Yr: 0  
SOX - Oxides of Sulphur Tons/Yr: 0  
Particulate Matter Tons/Yr: 0  
Part. Matter 10 Micrometers & Smlr Tons/Yr: 0

Year: 2005  
County Code: 1  
Air Basin: SF  
Facility ID: 8694  
Air District Name: BA  
SIC Code: 5541  
Air District Name: BAY AREA AQMD  
Community Health Air Pollution Info System: Not reported  
Consolidated Emission Reporting Rule: Not reported  
Total Organic Hydrocarbon Gases Tons/Yr: 0  
Reactive Organic Gases Tons/Yr: 0  
Carbon Monoxide Emissions Tons/Yr: 0  
NOX - Oxides of Nitrogen Tons/Yr: 0  
SOX - Oxides of Sulphur Tons/Yr: 0  
Particulate Matter Tons/Yr: 0  
Part. Matter 10 Micrometers & Smlr Tons/Yr: 0

Map ID  
Direction  
Distance  
Elevation

MAP FINDINGS

Site

Database(s)

EDR ID Number  
EPA ID Number

**C44** ARCO # 02035  
**SSE** 1001 SAN PABLO AVE.  
**< 1/8** ALBANY, CA 94706  
**0.028 mi.**  
**150 ft.** Site 9 of 11 in cluster C

**CA UST** U003911891  
N/A

**Relative:** UST:  
**Higher** Facility ID: 01-000-026981  
Permitting Agency: ALAMEDA COUNTY  
**Actual:** Latitude: 37.8878409  
**44 ft.** Longitude: -122.296018

ALAMEDA CO. UST:  
Facility ID: FA0300100  
Facility Status: Active  
Program Element: 4104  
Description: UST - 4  
Inspection Date: 12/15/2015  
Closed: Not reported  
Owner Name: BP WEST COAST PRODUCTS LLC

**D45** ALBANY FIRE DEPARTMENT  
**SSW** 1001 MARIN AVE  
**< 1/8** ALBANY, CA 94706  
**0.029 mi.**  
**152 ft.** Site 1 of 2 in cluster D

**CA HIST UST** U001599615  
**CA SWEEPS UST** N/A

**Relative:** HIST UST:  
**Lower** Region: STATE  
Facility ID: 00000031942  
**Actual:** Facility Type: Other  
**38 ft.** Other Type: FIRE STATION  
Contact Name: CHIEF H. KOEPKE  
Telephone: 4155285770  
Owner Name: CITY OF ALBANY  
Owner Address: 1000 SAN PABLO AVE  
Owner City,St,Zip: ALBANY, CA 94706  
Total Tanks: 0003

Tank Num: 001  
Container Num: 3  
Year Installed: 1976  
Tank Capacity: 00010000  
Tank Used for: PRODUCT  
Type of Fuel: UNLEADED  
Container Construction Thickness: Not reported  
Leak Detection: Stock Inventor

Tank Num: 002  
Container Num: 1  
Year Installed: 1966  
Tank Capacity: 00001000  
Tank Used for: PRODUCT  
Type of Fuel: REGULAR  
Container Construction Thickness: Not reported  
Leak Detection: Stock Inventor

Tank Num: 003  
Container Num: 2

Map ID  
Direction  
Distance  
Elevation

MAP FINDINGS

Site

Database(s)

EDR ID Number  
EPA ID Number

**ALBANY FIRE DEPARTMENT (Continued)**

**U001599615**

Year Installed: 1982  
Tank Capacity: 00001000  
Tank Used for: PRODUCT  
Type of Fuel: DIESEL  
Container Construction Thickness: Not reported  
Leak Detection: Stock Inventor

**SWEEPS UST:**

Status: Active  
Comp Number: 31942  
Number: 4  
Board Of Equalization: 44-000357  
Referral Date: 07-01-85  
Action Date: Not reported  
Created Date: 02-29-88  
Owner Tank Id: 3  
SWRCB Tank Id: 01-000-031942-000001  
Tank Status: A  
Capacity: 10000  
Active Date: 07-01-85  
Tank Use: M.V. FUEL  
STG: P  
Content: REG UNLEADED  
Number Of Tanks: 3

Status: Active  
Comp Number: 31942  
Number: 4  
Board Of Equalization: 44-000357  
Referral Date: 07-01-85  
Action Date: Not reported  
Created Date: 02-29-88  
Owner Tank Id: 1  
SWRCB Tank Id: 01-000-031942-000002  
Tank Status: A  
Capacity: 1000  
Active Date: 07-01-85  
Tank Use: M.V. FUEL  
STG: P  
Content: LEADED  
Number Of Tanks: Not reported

Status: Active  
Comp Number: 31942  
Number: 4  
Board Of Equalization: 44-000357  
Referral Date: 07-01-85  
Action Date: Not reported  
Created Date: 02-29-88  
Owner Tank Id: 2  
SWRCB Tank Id: 01-000-031942-000003  
Tank Status: A  
Capacity: 1000  
Active Date: 07-01-85  
Tank Use: M.V. FUEL  
STG: P  
Content: DIESEL

Map ID  
Direction  
Distance  
Elevation

MAP FINDINGS

Site

Database(s)

EDR ID Number  
EPA ID Number

**ALBANY FIRE DEPARTMENT (Continued)**

**U001599615**

Number Of Tanks: Not reported

**D46**  
**SSW**  
**< 1/8**  
**0.029 mi.**  
**152 ft.**

**CITY OF ALBANY FIRE DEPARTMENT**  
**1001 MARIN AVE**  
**ALBANY, CA 94706**

**CA HIST CORTESE**  
**CA LUST**  
**CA Alameda County CS**

**S104162516**  
**N/A**

**Site 2 of 2 in cluster D**

**Relative:**  
**Lower**

HIST CORTESE:  
Region: CORTESE  
Facility County Code: 1  
Reg By: LTNKA  
Reg Id: 01-2342

**Actual:**  
**38 ft.**

LUST REG 2:

Region: 2  
Facility Id: 01-2342  
Facility Status: Leak being confirmed  
Case Number: 3839  
How Discovered: Tank Closure  
Leak Cause: UNK  
Leak Source: UNK  
Date Leak Confirmed: 8/12/1998  
Oversight Program: LUST  
Prelim. Site Assesment Wokplan Submitted: Not reported  
Preliminary Site Assesment Began: Not reported  
Pollution Characterization Began: Not reported  
Pollution Remediation Plan Submitted: Not reported  
Date Remediation Action Underway: Not reported  
Date Post Remedial Action Monitoring Began: Not reported

Alameda County CS:

Status: Leak Confirmation  
Record Id: RO0000297  
PE: 5602

Status: Pollution Characterization  
Record Id: RO0000297  
PE: 5602

**C47**  
**SSE**  
**< 1/8**  
**0.052 mi.**  
**276 ft.**

**1011 SAN PABLO AVE**  
**ALBANY, CA 94706**

**EDR US Hist Auto Stat**

**1015126700**  
**N/A**

**Site 10 of 11 in cluster C**

**Relative:**  
**Higher**

EDR Historical Auto Stations:  
Name: CONTINENTAL AUTO BODY & PAINT  
Year: 2004  
Address: 1011 SAN PABLO AVE

**Actual:**  
**44 ft.**

Name: CONTINENTAL AUTO BODY & PAINT WORKS  
Year: 2006  
Address: 1011 SAN PABLO AVE

Map ID  
Direction  
Distance  
Elevation

MAP FINDINGS

Site

Database(s)

EDR ID Number  
EPA ID Number

(Continued)

1015126700

Name: CONTINENTAL AUTOBODY & PAINT  
Year: 2010  
Address: 1011 SAN PABLO AVE

Name: CONTINENTAL AUTO BODY & PNT  
Year: 2011  
Address: 1011 SAN PABLO AVE

Name: CONTINENTAL AUTO BODY & PNT  
Year: 2012  
Address: 1011 SAN PABLO AVE

E48  
NE  
< 1/8  
0.061 mi.  
324 ft.

1156 SOLANO AVE  
ALBANY, CA 94706

EDR US Hist Cleaners 1014978769  
N/A

Site 1 of 4 in cluster E

Relative:  
Higher

EDR Historical Cleaners:

Actual:  
53 ft.

Name: MONA CLEANERS  
Year: 1999  
Address: 1156 SOLANO AVE

Name: MONA CLEANERS  
Year: 2001  
Address: 1156 SOLANO AVE

Name: MONAS CLEANERS  
Year: 2002  
Address: 1156 SOLANO AVE

Name: MONAS CLEANERS  
Year: 2003  
Address: 1156 SOLANO AVE

Name: MONA CLEANERS  
Year: 2005  
Address: 1156 SOLANO AVE

Name: MONA CLEANERS  
Year: 2007  
Address: 1156 SOLANO AVE

Name: MONA CLEANERS  
Year: 2008  
Address: 1156 SOLANO AVE

Name: MONA CLEANERS  
Year: 2009  
Address: 1156 SOLANO AVE



Map ID  
Direction  
Distance  
Elevation

MAP FINDINGS

Site

Database(s)

EDR ID Number  
EPA ID Number

**C49**  
**SSE**  
**< 1/8**  
**0.062 mi.**  
**327 ft.**

**1015 SAN PABLO AVE**  
**ALBANY, CA 94706**

**EDR US Hist Auto Stat**    **1015127963**  
**N/A**

**Site 11 of 11 in cluster C**

**Relative:**  
**Higher**

EDR Historical Auto Stations:

Name: MC AUTO BODY PAINT & SUPPLIES  
Year: 2010  
Address: 1015 SAN PABLO AVE

**Actual:**  
**44 ft.**

Name: MC AUTO BODY PAINT & SUPPLIES  
Year: 2011  
Address: 1015 SAN PABLO AVE

Name: MC AUTO BODY PAINT & SUPPLIES  
Year: 2012  
Address: 1015 SAN PABLO AVE

**E50**  
**NE**  
**< 1/8**  
**0.071 mi.**  
**374 ft.**

**1164 SOLANO AVE**  
**ALBANY, CA 94706**

**EDR US Hist Cleaners**    **1014979214**  
**N/A**

**Site 2 of 4 in cluster E**

**Relative:**  
**Higher**

EDR Historical Cleaners:

Name: ONE HOUR ALBANY CLEANERS  
Year: 2005  
Address: 1164 SOLANO AVE

**Actual:**  
**54 ft.**

Name: ONE HOUR ALBANY CLEANERS  
Year: 2006  
Address: 1164 SOLANO AVE

**F51**  
**NNW**  
**< 1/8**  
**0.091 mi.**  
**480 ft.**

**ROYAL CLEANERS**  
**814 SAN PABLO AVE**  
**ALBANY, CA 94706**

**RCRA-SQG**    **1001231321**  
**FINDS**    **CAR000031500**  
**CA EMI**

**Site 1 of 10 in cluster F**

**Relative:**  
**Higher**

RCRA-SQG:

Date form received by agency: 09/15/1997  
Facility name: ROYAL CLEANERS  
Facility address: 814 SAN PABLO AVE  
ALBANY, CA 94706  
EPA ID: CAR000031500  
Contact: JEANETTE GEE  
Contact address: 814 SAN PABLO AVE  
ALBANY, CA 94706

**Actual:**  
**48 ft.**

Contact country: US  
Contact telephone: (510) 525-0341  
Contact email: Not reported  
EPA Region: 09  
Classification: Small Small Quantity Generator  
Description: Handler: generates more than 100 and less than 1000 kg of hazardous waste during any calendar month and accumulates less than 6000 kg of hazardous waste at any time; or generates 100 kg or less of hazardous waste during any calendar month, and accumulates more than 1000 kg of

Map ID  
Direction  
Distance  
Elevation

MAP FINDINGS

Site

Database(s)

EDR ID Number  
EPA ID Number

**ROYAL CLEANERS (Continued)**

**1001231321**

hazardous waste at any time

Owner/Operator Summary:

Owner/operator name: JEANETTE GEE  
Owner/operator address: 814 SAN PABLO AVE  
ALBANY, CA 94706  
Owner/operator country: Not reported  
Owner/operator telephone: (510) 525-0341  
Legal status: Private  
Owner/Operator Type: Owner  
Owner/Op start date: Not reported  
Owner/Op end date: Not reported

Handler Activities Summary:

U.S. importer of hazardous waste: No  
Mixed waste (haz. and radioactive): No  
Recycler of hazardous waste: No  
Transporter of hazardous waste: No  
Treater, storer or disposer of HW: No  
Underground injection activity: No  
On-site burner exemption: No  
Furnace exemption: No  
Used oil fuel burner: No  
Used oil processor: No  
Used oil refiner: No  
Used oil fuel marketer to burner: No  
Used oil Specification marketer: No  
Used oil transfer facility: No  
Used oil transporter: No

Violation Status: No violations found

FINDS:

Registry ID: 110002919101

Environmental Interest/Information System

California Hazardous Waste Tracking System - Datamart (HWTS-DATAMART) provides California with information on hazardous waste shipments for generators, transporters, and treatment, storage, and disposal facilities.

RCRAInfo is a national information system that supports the Resource Conservation and Recovery Act (RCRA) program through the tracking of events and activities related to facilities that generate, transport, and treat, store, or dispose of hazardous waste. RCRAInfo allows RCRA program staff to track the notification, permit, compliance, and corrective action activities required under RCRA.

STATE MASTER

CRITERIA AND HAZARDOUS AIR POLLUTANT INVENTORY

EMI:

Year: 1999

Map ID  
Direction  
Distance  
Elevation

MAP FINDINGS

Site

Database(s)

EDR ID Number  
EPA ID Number

**ROYAL CLEANERS (Continued)**

1001231321

County Code: 1  
Air Basin: SF  
Facility ID: 4302  
Air District Name: BA  
SIC Code: 7216  
Air District Name: BAY AREA AQMD  
Community Health Air Pollution Info System: Not reported  
Consolidated Emission Reporting Rule: Not reported  
Total Organic Hydrocarbon Gases Tons/Yr: 1  
Reactive Organic Gases Tons/Yr: 0  
Carbon Monoxide Emissions Tons/Yr: 0  
NOX - Oxides of Nitrogen Tons/Yr: 0  
SOX - Oxides of Sulphur Tons/Yr: 0  
Particulate Matter Tons/Yr: 0  
Part. Matter 10 Micrometers & Smlr Tons/Yr: 0

Year: 2000  
County Code: 1  
Air Basin: SF  
Facility ID: 4302  
Air District Name: BA  
SIC Code: 7216  
Air District Name: BAY AREA AQMD  
Community Health Air Pollution Info System: Not reported  
Consolidated Emission Reporting Rule: Not reported  
Total Organic Hydrocarbon Gases Tons/Yr: 1  
Reactive Organic Gases Tons/Yr: 0  
Carbon Monoxide Emissions Tons/Yr: 0  
NOX - Oxides of Nitrogen Tons/Yr: 0  
SOX - Oxides of Sulphur Tons/Yr: 0  
Particulate Matter Tons/Yr: 0  
Part. Matter 10 Micrometers & Smlr Tons/Yr: 0

Year: 2001  
County Code: 1  
Air Basin: SF  
Facility ID: 4302  
Air District Name: BA  
SIC Code: 7216  
Air District Name: BAY AREA AQMD  
Community Health Air Pollution Info System: Not reported  
Consolidated Emission Reporting Rule: Not reported  
Total Organic Hydrocarbon Gases Tons/Yr: 1  
Reactive Organic Gases Tons/Yr: 0  
Carbon Monoxide Emissions Tons/Yr: 0  
NOX - Oxides of Nitrogen Tons/Yr: 0  
SOX - Oxides of Sulphur Tons/Yr: 0  
Particulate Matter Tons/Yr: 0  
Part. Matter 10 Micrometers & Smlr Tons/Yr: 0

Year: 2002  
County Code: 1  
Air Basin: SF  
Facility ID: 4302  
Air District Name: BA  
SIC Code: 7216  
Air District Name: BAY AREA AQMD

Map ID  
Direction  
Distance  
Elevation

MAP FINDINGS

Site

Database(s)

EDR ID Number  
EPA ID Number

**ROYAL CLEANERS (Continued)**

1001231321

Community Health Air Pollution Info System: Not reported  
Consolidated Emission Reporting Rule: Not reported  
Total Organic Hydrocarbon Gases Tons/Yr: 1  
Reactive Organic Gases Tons/Yr: 1  
Carbon Monoxide Emissions Tons/Yr: 0  
NOX - Oxides of Nitrogen Tons/Yr: 0  
SOX - Oxides of Sulphur Tons/Yr: 0  
Particulate Matter Tons/Yr: 0  
Part. Matter 10 Micrometers & Smlr Tons/Yr: 0

Year: 2003  
County Code: 1  
Air Basin: SF  
Facility ID: 4302  
Air District Name: BA  
SIC Code: 7216  
Air District Name: BAY AREA AQMD  
Community Health Air Pollution Info System: Not reported  
Consolidated Emission Reporting Rule: Not reported  
Total Organic Hydrocarbon Gases Tons/Yr: 1  
Reactive Organic Gases Tons/Yr: 0  
Carbon Monoxide Emissions Tons/Yr: 0  
NOX - Oxides of Nitrogen Tons/Yr: 0  
SOX - Oxides of Sulphur Tons/Yr: 0  
Particulate Matter Tons/Yr: 0  
Part. Matter 10 Micrometers & Smlr Tons/Yr: 0

Year: 2004  
County Code: 1  
Air Basin: SF  
Facility ID: 4302  
Air District Name: BA  
SIC Code: 7216  
Air District Name: BAY AREA AQMD  
Community Health Air Pollution Info System: Not reported  
Consolidated Emission Reporting Rule: Not reported  
Total Organic Hydrocarbon Gases Tons/Yr: 1.417  
Reactive Organic Gases Tons/Yr: 0  
Carbon Monoxide Emissions Tons/Yr: 0  
NOX - Oxides of Nitrogen Tons/Yr: 0  
SOX - Oxides of Sulphur Tons/Yr: 0  
Particulate Matter Tons/Yr: 0  
Part. Matter 10 Micrometers & Smlr Tons/Yr: 0

Year: 2005  
County Code: 1  
Air Basin: SF  
Facility ID: 4302  
Air District Name: BA  
SIC Code: 7216  
Air District Name: BAY AREA AQMD  
Community Health Air Pollution Info System: Not reported  
Consolidated Emission Reporting Rule: Not reported  
Total Organic Hydrocarbon Gases Tons/Yr: 0  
Reactive Organic Gases Tons/Yr: 0  
Carbon Monoxide Emissions Tons/Yr: 0  
NOX - Oxides of Nitrogen Tons/Yr: 0

Map ID  
Direction  
Distance  
Elevation

MAP FINDINGS

Site

Database(s)

EDR ID Number  
EPA ID Number

**ROYAL CLEANERS (Continued)**

1001231321

SOX - Oxides of Sulphur Tons/Yr:	0
Particulate Matter Tons/Yr:	0
Part. Matter 10 Micrometers & Smlr Tons/Yr:	0
Year:	2006
County Code:	1
Air Basin:	SF
Facility ID:	4302
Air District Name:	BA
SIC Code:	7216
Air District Name:	BAY AREA AQMD
Community Health Air Pollution Info System:	Not reported
Consolidated Emission Reporting Rule:	Not reported
Total Organic Hydrocarbon Gases Tons/Yr:	.067
Reactive Organic Gases Tons/Yr:	0
Carbon Monoxide Emissions Tons/Yr:	0
NOX - Oxides of Nitrogen Tons/Yr:	0
SOX - Oxides of Sulphur Tons/Yr:	0
Particulate Matter Tons/Yr:	0
Part. Matter 10 Micrometers & Smlr Tons/Yr:	0
Year:	2007
County Code:	1
Air Basin:	SF
Facility ID:	4302
Air District Name:	BA
SIC Code:	7216
Air District Name:	BAY AREA AQMD
Community Health Air Pollution Info System:	Not reported
Consolidated Emission Reporting Rule:	Not reported
Total Organic Hydrocarbon Gases Tons/Yr:	.067
Reactive Organic Gases Tons/Yr:	.0468062
Carbon Monoxide Emissions Tons/Yr:	0
NOX - Oxides of Nitrogen Tons/Yr:	0
SOX - Oxides of Sulphur Tons/Yr:	0
Particulate Matter Tons/Yr:	0
Part. Matter 10 Micrometers & Smlr Tons/Yr:	0
Year:	2008
County Code:	1
Air Basin:	SF
Facility ID:	4302
Air District Name:	BA
SIC Code:	7216
Air District Name:	BAY AREA AQMD
Community Health Air Pollution Info System:	Not reported
Consolidated Emission Reporting Rule:	Not reported
Total Organic Hydrocarbon Gases Tons/Yr:	.387
Reactive Organic Gases Tons/Yr:	.128
Carbon Monoxide Emissions Tons/Yr:	0
NOX - Oxides of Nitrogen Tons/Yr:	0
SOX - Oxides of Sulphur Tons/Yr:	0
Particulate Matter Tons/Yr:	0
Part. Matter 10 Micrometers & Smlr Tons/Yr:	0
Year:	2009
County Code:	1

Map ID  
 Direction  
 Distance  
 Elevation

MAP FINDINGS

Site

Database(s)

EDR ID Number  
 EPA ID Number

**ROYAL CLEANERS (Continued)**

**1001231321**

Air Basin:	SF
Facility ID:	4302
Air District Name:	BA
SIC Code:	7216
Air District Name:	BAY AREA AQMD
Community Health Air Pollution Info System:	Not reported
Consolidated Emission Reporting Rule:	Not reported
Total Organic Hydrocarbon Gases Tons/Yr:	6.7000000000000004E-2
Reactive Organic Gases Tons/Yr:	0
Carbon Monoxide Emissions Tons/Yr:	0
NOX - Oxides of Nitrogen Tons/Yr:	0
SOX - Oxides of Sulphur Tons/Yr:	0
Particulate Matter Tons/Yr:	0
Part. Matter 10 Micrometers & Smlr Tons/Yr:	0
Year:	2010
County Code:	1
Air Basin:	SF
Facility ID:	4302
Air District Name:	BA
SIC Code:	7216
Air District Name:	BAY AREA AQMD
Community Health Air Pollution Info System:	Not reported
Consolidated Emission Reporting Rule:	Not reported
Total Organic Hydrocarbon Gases Tons/Yr:	0.38700000000000001
Reactive Organic Gases Tons/Yr:	0.17480619999999999
Carbon Monoxide Emissions Tons/Yr:	0
NOX - Oxides of Nitrogen Tons/Yr:	0
SOX - Oxides of Sulphur Tons/Yr:	0
Particulate Matter Tons/Yr:	0
Part. Matter 10 Micrometers & Smlr Tons/Yr:	0

**F52**  
**NNW**  
 < 1/8  
 0.091 mi.  
 480 ft.

**814 SAN PABLO AVE**  
**ALBANY, CA 94706**  
**Site 2 of 10 in cluster F**

**EDR US Hist Cleaners 1015098456**  
**N/A**

**Relative:**  
**Higher**  
  
**Actual:**  
**48 ft.**

EDR Historical Cleaners:	
Name:	ROYAL CLEANERS
Year:	1999
Address:	814 SAN PABLO AVE
Name:	ROYAL CLEANERS
Year:	2000
Address:	814 SAN PABLO AVE
Name:	ROYAL CLEANERS
Year:	2001
Address:	814 SAN PABLO AVE
Name:	ROYAL CLEANERS
Year:	2002
Address:	814 SAN PABLO AVE
Name:	ROYAL CLEANERS
Year:	2003
Address:	814 SAN PABLO AVE

Map ID  
Direction  
Distance  
Elevation

MAP FINDINGS

Site

Database(s)

EDR ID Number  
EPA ID Number

(Continued)

1015098456

Name: ROYAL CLEANERS  
Year: 2004  
Address: 814 SAN PABLO AVE

Name: ROYAL CLEANERS  
Year: 2005  
Address: 814 SAN PABLO AVE

Name: ROYAL CLEANERS  
Year: 2006  
Address: 814 SAN PABLO AVE

Name: ROYAL CLEANERS  
Year: 2007  
Address: 814 SAN PABLO AVE

Name: ROYAL CLEANERS  
Year: 2008  
Address: 814 SAN PABLO AVE

Name: ROYAL CLEANERS  
Year: 2010  
Address: 814 SAN PABLO AVE

Name: ROYAL CLEANERS  
Year: 2011  
Address: 814 SAN PABLO AVE

Name: ROYAL CLEANERS  
Year: 2012  
Address: 814 SAN PABLO AVE

E53  
NE  
< 1/8  
0.095 mi.  
504 ft.

1187 SOLANO AVE  
ALBANY, CA 94706  
Site 3 of 4 in cluster E

EDR US Hist Cleaners 1014980246  
N/A

Relative:  
Higher

EDR Historical Cleaners:

Name: ONE HOUR ALBANY CLEANERS  
Year: 1999  
Address: 1187 SOLANO AVE

Name: ALBANY CLEANERS  
Year: 1999  
Address: 1187 SOLANO AVE

Name: ONE HOUR ALBANY CLEANERS  
Year: 2000  
Address: 1187 SOLANO AVE

Name: ALBANY CLEANERS  
Year: 2000  
Address: 1187 SOLANO AVE

Name: ONE HOUR ALBANY CLEANERS  
Year: 2001  
Address: 1187 SOLANO AVE

Actual:  
55 ft.

Map ID  
 Direction  
 Distance  
 Elevation

MAP FINDINGS

Site

Database(s)

EDR ID Number  
 EPA ID Number

**(Continued)**

**1014980246**

Name: ONE HOUR ALBANY CLEANERS  
 Year: 2002  
 Address: 1187 SOLANO AVE

Name: ONE HOUR ALBANY CLEANERS  
 Year: 2007  
 Address: 1187 SOLANO AVE

Name: ONE HOUR ALBANY CLEANERS  
 Year: 2008  
 Address: 1187 SOLANO AVE

Name: ONE HOUR ALBANY CLEANERS  
 Year: 2010  
 Address: 1187 SOLANO AVE

Name: ONE HOUR ALBANY CLEANERS  
 Year: 2011  
 Address: 1187 SOLANO AVE

Name: ONE HOUR ALBANY CLEANERS  
 Year: 2012  
 Address: 1187 SOLANO AVE

**E54  
 NE  
 < 1/8  
 0.095 mi.  
 504 ft.**

**ALBANY 1-HOUR CLEANERS  
 1187 SOLANO AVE  
 ALBANY, CA 94706  
 Site 4 of 4 in cluster E**

**CA SLIC  
 CA Alameda County CS  
 CA DRYCLEANERS  
 CA HAZNET**

**S108245895  
 N/A**

**Relative:  
 Higher**

SLIC:

**Actual:  
 55 ft.**

Region: STATE  
**Facility Status: Open - Assessment & Interim Remedial Action**  
 Status Date: 02/01/2013  
 Global Id: T06019756124  
 Lead Agency: ALAMEDA COUNTY LOP  
 Lead Agency Case Number: RO0002857  
 Latitude: 37.890402  
 Longitude: -122.296551  
 Case Type: Cleanup Program Site  
 Case Worker: MD  
 Local Agency: ALAMEDA COUNTY LOP  
 RB Case Number: 01S0662  
 File Location: Stored electronically as an E-file  
 Potential Media Affected: Other Groundwater (uses other than drinking water), Soil, Soil Vapor  
 Potential Contaminants of Concern: Tetrachloroethylene (PCE), Trichloroethylene (TCE)  
 Site History: As part of a property transaction a site investigation was conducted and discovered a concentration of 1.1 mg/kg PCE and 0.0059 mg/kg TCE in soil beneath the site. Groundwater was not encountered to a depth of 20 feet bgs. Five soil bores were subsequently installed to collect soil and groundwater samples. In April 2006 four soil gas probes were installed at a depth of 5 feet bgs. Not all historic documents for the fuel leak case may be available on GeoTracker. A more complete historic case file for this site is located on the Alameda County Environmental Health website at: <http://ehgis.acgov.org/dehpublic/dehpublic.jsp>.



Map ID  
Direction  
Distance  
Elevation

MAP FINDINGS

Site

Database(s)

EDR ID Number  
EPA ID Number

**ALBANY 1-HOUR CLEANERS (Continued)**

**S108245895**

[Click here to access the California GeoTracker records for this facility:](#)

Alameda County CS:

Status: Leak Confirmation  
Record Id: RO0002857  
PE: 5502

Status: Pollution Characterization  
Record Id: RO0002857  
PE: 5502

DRYCLEANERS:

EPA Id: CAL000344649  
NAICS Code: 81232  
NAICS Description: Drycleaning and Laundry Services (except Coin-Operated)  
SIC Code: 7211  
SIC Description: Power Laundries, Family and Commercial  
Create Date: 07/08/2009  
Facility Active: No  
Inactive Date: 06/30/2010  
Facility Addr2: Not reported  
Owner Name: KI HO SIM  
Owner Address: 162 SHANNON  
Owner Address 2: Not reported  
Owner Telephone: 9252619607  
Contact Name: KI HO SIM  
Contact Address: 1187 SOLANO AVE  
Contact Address 2: Not reported  
Contact Telephone: 5105247071  
Mailing Name: Not reported  
Mailing Address 1: 1187 SOLANO AVE  
Mailing Address 2: Not reported  
Mailing City: ALBANY  
Mailing State: CA  
Mailing Zip: 947061637  
Owner Fax: Not reported  
Region Code: Not reported

HAZNET:

envid: S108245895  
Year: 2013  
GEPaid: CAP000234476  
Contact: J ANTHONY KERSHAW  
Telephone: 5105248122  
Mailing Name: Not reported  
Mailing Address: 1187 SOLANO AVE  
Mailing City,St,Zip: ALBANY, CA 947060000  
Gen County: Alameda  
TSD EPA ID: CAD980875276  
TSD County: Not reported  
Waste Category: Not reported  
Disposal Method: Landfill Or Surface Impoundment That Will Be Closed As Landfill( To Include On-Site Treatment And/Or Stabilization)  
Tons: 42.48  
Facility County: Not reported

Map ID  
Direction  
Distance  
Elevation

MAP FINDINGS

Site

Database(s)

EDR ID Number  
EPA ID Number

**ALBANY 1-HOUR CLEANERS (Continued)**

**S108245895**

envid: S108245895  
Year: 2013  
GEPaid: CAP000234476  
Contact: J ANTHONY KERSHAW  
Telephone: 5105248122  
Mailing Name: Not reported  
Mailing Address: 1187 SOLANO AVE  
Mailing City,St,Zip: ALBANY, CA 947060000  
Gen County: Alameda  
TSD EPA ID: Not reported  
TSD County: Not reported  
Waste Category: Not reported  
Disposal Method: Landfill Or Surface Impoundment That Will Be Closed As Landfill( To Include On-Site Treatment And/Or Stabilization)  
Tons: 16.856  
Facility County: Not reported

envid: S108245895  
Year: 2013  
GEPaid: CAP000234476  
Contact: J ANTHONY KERSHAW  
Telephone: 5105248122  
Mailing Name: Not reported  
Mailing Address: 1187 SOLANO AVE  
Mailing City,St,Zip: ALBANY, CA 947060000  
Gen County: Alameda  
TSD EPA ID: Not reported  
TSD County: Not reported  
Waste Category: Not reported  
Disposal Method: Landfill Or Surface Impoundment That Will Be Closed As Landfill( To Include On-Site Treatment And/Or Stabilization)  
Tons: 106.2  
Facility County: Not reported

envid: S108245895  
Year: 2013  
GEPaid: CAP000234476  
Contact: J ANTHONY KERSHAW  
Telephone: 5105248122  
Mailing Name: Not reported  
Mailing Address: 1187 SOLANO AVE  
Mailing City,St,Zip: ALBANY, CA 947060000  
Gen County: Alameda  
TSD EPA ID: CAD980675276  
TSD County: Kern  
Waste Category: Not reported  
Disposal Method: Landfill Or Surface Impoundment That Will Be Closed As Landfill( To Include On-Site Treatment And/Or Stabilization)  
Tons: 528.64  
Facility County: Not reported

MAP FINDINGS

Map ID  
Direction  
Distance  
Elevation

Site

Database(s)

EDR ID Number  
EPA ID Number

**F55**  
**NNW**  
**< 1/8**  
**0.099 mi.**  
**521 ft.**

**810 SAN PABLO AVE**  
**ALBANY, CA 94706**  
  
**Site 3 of 10 in cluster F**

**EDR US Hist Auto Stat**    **1015643171**  
**N/A**

**Relative:**  
**Higher**  
  
**Actual:**  
**48 ft.**

EDR Historical Auto Stations:  
Name: UNITED TRANSMISSION  
Year: 2010  
Address: 810 SAN PABLO AVE

**F56**  
**NNW**  
**< 1/8**  
**0.099 mi.**  
**521 ft.**

**ROSE AUTO BODY**  
**810 SAN PABLO AVENUE**  
**ALBANY, CA 94706**  
  
**Site 4 of 10 in cluster F**

**RCRA-SQG**    **1000195378**  
**FINDS**    **CAD981454275**

**Relative:**  
**Higher**  
  
**Actual:**  
**48 ft.**

RCRA-SQG:  
Date form received by agency: 03/24/1986  
Facility name: ROSE AUTO BODY  
Facility address: 810 SAN PABLO AVENUE  
ALBANY, CA 94706  
EPA ID: CAD981454275  
Mailing address: SAN PABLO AVENUE  
ALBANY, CA 94706  
Contact: ENVIRONMENTAL MANAGER  
Contact address: 810 SAN PABLO AVENUE  
ALBANY, CA 94706  
Contact country: US  
Contact telephone: (415) 526-1562  
Contact email: Not reported  
EPA Region: 09  
Classification: Small Small Quantity Generator  
Description: Handler: generates more than 100 and less than 1000 kg of hazardous waste during any calendar month and accumulates less than 6000 kg of hazardous waste at any time; or generates 100 kg or less of hazardous waste during any calendar month, and accumulates more than 1000 kg of hazardous waste at any time

Owner/Operator Summary:  
Owner/operator name: JAMES ROSE  
Owner/operator address: NOT REQUIRED  
NOT REQUIRED, ME 99999  
Owner/operator country: Not reported  
Owner/operator telephone: (415) 555-1212  
Legal status: Private  
Owner/Operator Type: Owner  
Owner/Op start date: Not reported  
Owner/Op end date: Not reported  
  
Owner/operator name: NOT REQUIRED  
Owner/operator address: NOT REQUIRED  
NOT REQUIRED, ME 99999  
Owner/operator country: Not reported  
Owner/operator telephone: (415) 555-1212  
Legal status: Private  
Owner/Operator Type: Operator  
Owner/Op start date: Not reported  
Owner/Op end date: Not reported

Map ID  
 Direction  
 Distance  
 Elevation

MAP FINDINGS

Site

Database(s)

EDR ID Number  
 EPA ID Number

**ROSE AUTO BODY (Continued)**

**1000195378**

Handler Activities Summary:

U.S. importer of hazardous waste: No  
 Mixed waste (haz. and radioactive): No  
 Recycler of hazardous waste: No  
 Transporter of hazardous waste: No  
 Treater, storer or disposer of HW: No  
 Underground injection activity: No  
 On-site burner exemption: No  
 Furnace exemption: No  
 Used oil fuel burner: No  
 Used oil processor: No  
 User oil refiner: No  
 Used oil fuel marketer to burner: No  
 Used oil Specification marketer: No  
 Used oil transfer facility: No  
 Used oil transporter: No

Violation Status: No violations found

FINDS:

Registry ID: 110002712850

Environmental Interest/Information System

RCRAInfo is a national information system that supports the Resource Conservation and Recovery Act (RCRA) program through the tracking of events and activities related to facilities that generate, transport, and treat, store, or dispose of hazardous waste. RCRAInfo allows RCRA program staff to track the notification, permit, compliance, and corrective action activities required under RCRA.

**G57**  
**ENE**  
 < 1/8  
 0.108 mi.  
 571 ft.

**906 CORNELL AVE**  
**ALBANY, CA 94706**

**Site 1 of 3 in cluster G**

**Relative:**  
**Higher**

EDR Historical Auto Stations:

Name: A 1 AUTO MACHINERY REPAIR  
 Year: 2004

**Actual:**  
 55 ft.

Address: 906 CORNELL AVE

**EDR US Hist Auto Stat 1015669994**  
**N/A**

**F58**  
**NNW**  
 < 1/8  
 0.109 mi.  
 578 ft.

**806 SAN PABLO AVE**  
**ALBANY, CA 94706**

**Site 5 of 10 in cluster F**

**Relative:**  
**Higher**

EDR Historical Auto Stations:

Name: UNITED TRANSMISSION  
 Year: 1999

**Actual:**  
 48 ft.

Address: 806 SAN PABLO AVE

Name: UNITED TRANSMISSION  
 Year: 2000

**EDR US Hist Auto Stat 1015641510**  
**N/A**

Map ID  
Direction  
Distance  
Elevation

MAP FINDINGS

Site

Database(s)

EDR ID Number  
EPA ID Number

(Continued)

1015641510

Address: 806 SAN PABLO AVE  
Name: UNITED TRANSMISSION  
Year: 2006  
Address: 806 SAN PABLO AVE  
Name: UNITED TRANSMISSION  
Year: 2009  
Address: 806 SAN PABLO AVE  
Name: ARLINGTON AUTO SHOP  
Year: 2010  
Address: 806 SAN PABLO AVE  
Name: ARLINGTON AUTO SHOP  
Year: 2011  
Address: 806 SAN PABLO AVE  
Name: ARLINGTON AUTO SHOP  
Year: 2012  
Address: 806 SAN PABLO AVE

H59  
SSE  
< 1/8  
0.125 mi.  
658 ft.

PLAZA ELECTRIC SERVICE  
1041 SAN PABLO AVE  
ALBANY, CA 94706  
Site 1 of 3 in cluster H

CA SWEEPS UST S106930763  
N/A

Relative:  
Higher

SWEEPS UST:  
Status: Not reported  
Comp Number: 98393  
Number: Not reported  
Board Of Equalization: 44-034275  
Referral Date: Not reported  
Action Date: Not reported  
Created Date: Not reported  
Owner Tank Id: Not reported  
SWRCB Tank Id: 01-000-098393-000001  
Tank Status: Not reported  
Capacity: 500  
Active Date: Not reported  
Tank Use: M.V. FUEL  
STG: PRODUCT  
Content: REG UNLEADED  
Number Of Tanks: 4

Actual:  
45 ft.

Status: Not reported  
Comp Number: 98393  
Number: Not reported  
Board Of Equalization: 44-034275  
Referral Date: Not reported  
Action Date: Not reported  
Created Date: Not reported  
Owner Tank Id: Not reported  
SWRCB Tank Id: 01-000-098393-000002  
Tank Status: Not reported  
Capacity: 500  
Active Date: Not reported

Map ID  
Direction  
Distance  
Elevation

MAP FINDINGS

Site

Database(s)

EDR ID Number  
EPA ID Number

**PLAZA ELECTRIC SERVICE (Continued)**

**S106930763**

Tank Use: M.V. FUEL  
STG: PRODUCT  
Content: REG UNLEADED  
Number Of Tanks: Not reported

Status: Not reported  
Comp Number: 98393  
Number: Not reported  
Board Of Equalization: 44-034275  
Referral Date: Not reported  
Action Date: Not reported  
Created Date: Not reported  
Owner Tank Id: Not reported  
SWRCB Tank Id: 01-000-098393-000003  
Tank Status: Not reported  
Capacity: 500  
Active Date: Not reported  
Tank Use: M.V. FUEL  
STG: PRODUCT  
Content: PRM UNLEADED  
Number Of Tanks: Not reported

Status: Not reported  
Comp Number: 98393  
Number: Not reported  
Board Of Equalization: 44-034275  
Referral Date: Not reported  
Action Date: Not reported  
Created Date: Not reported  
Owner Tank Id: Not reported  
SWRCB Tank Id: 01-000-098393-000004  
Tank Status: Not reported  
Capacity: 500  
Active Date: Not reported  
Tank Use: M.V. FUEL  
STG: PRODUCT  
Content: PRM UNLEADED  
Number Of Tanks: Not reported

**F60**  
**NNW**  
**1/8-1/4**  
**0.125 mi.**  
**662 ft.**

**800 SAN PABLO AVE**  
**ALBANY, CA 94706**  
**Site 6 of 10 in cluster F**

**EDR US Hist Auto Stat 1015637713**  
**N/A**

**Relative:**  
**Higher**

EDR Historical Auto Stations:

Name: ALBANY HILL MINI MART GAS  
Year: 2006  
Address: 800 SAN PABLO AVE

**Actual:**  
**47 ft.**

Name: ALBANY HILL MINI MART GAS STATION  
Year: 2007  
Address: 800 SAN PABLO AVE

Name: ALBANY HILL MINI MART GAS  
Year: 2009  
Address: 800 SAN PABLO AVE

MAP FINDINGS

Map ID  
 Direction  
 Distance  
 Elevation

Site

Database(s)

EDR ID Number  
 EPA ID Number

**F61**  
**NNW**  
**1/8-1/4**  
**0.125 mi.**  
**662 ft.**

**GAS & PHOTO CENTRE**  
**800 SAN PABLO AVE**  
**ALBANY, CA 94706**

**Site 7 of 10 in cluster F**

**CA HIST UST**    **U001599617**  
 N/A

**Relative:**  
**Higher**

**HIST UST:**

Region: STATE  
 Facility ID: 00000040081  
 Facility Type: Gas Station  
 Other Type: Not reported  
 Contact Name: Not reported  
 Telephone: 4155268170  
 Owner Name: MOHINDER S. SIKAND  
 Owner Address: 800 SAN PABLO AVENUE  
 Owner City,St,Zip: ALBANY, CA 94706  
 Total Tanks: 0006

Tank Num: 001  
 Container Num: 1  
 Year Installed: 1977  
 Tank Capacity: 00010000  
 Tank Used for: PRODUCT  
 Type of Fuel: UNLEADED  
 Container Construction Thickness: Not reported  
 Leak Detection: Stock Inventor, Pressure Test

Tank Num: 002  
 Container Num: 2  
 Year Installed: 1977  
 Tank Capacity: 00010000  
 Tank Used for: PRODUCT  
 Type of Fuel: REGULAR  
 Container Construction Thickness: Not reported  
 Leak Detection: Stock Inventor, Pressure Test

Tank Num: 003  
 Container Num: 3  
 Year Installed: 1977  
 Tank Capacity: 00006000  
 Tank Used for: PRODUCT  
 Type of Fuel: PREMIUM  
 Container Construction Thickness: Not reported  
 Leak Detection: Stock Inventor, Pressure Test

Tank Num: 004  
 Container Num: 4  
 Year Installed: Not reported  
 Tank Capacity: 00002000  
 Tank Used for: PRODUCT  
 Type of Fuel: DIESEL  
 Container Construction Thickness: Not reported  
 Leak Detection: Stock Inventor, Pressure Test

Tank Num: 005  
 Container Num: 5  
 Year Installed: Not reported  
 Tank Capacity: 00000500  
 Tank Used for: WASTE

**Actual:**  
**47 ft.**

Map ID  
 Direction  
 Distance  
 Elevation

MAP FINDINGS

Site

Database(s)

EDR ID Number  
 EPA ID Number

**GAS & PHOTO CENTRE (Continued)**

**U001599617**

Type of Fuel: WASTE OIL  
 Container Construction Thickness: Not reported  
 Leak Detection: None

Tank Num: 006  
 Container Num: 6  
 Year Installed: Not reported  
 Tank Capacity: 00000150  
 Tank Used for: WASTE  
 Type of Fuel: WASTE OIL  
 Container Construction Thickness: Not reported  
 Leak Detection: None

**F62  
 NNW  
 1/8-1/4  
 0.125 mi.  
 662 ft.**

**ALBANY HILL MINI MART  
 800 SAN PABLO  
 ALBANY, CA 94706**

**CA HIST CORTESE  
 CA LUST**

**S103979391  
 N/A**

**Site 8 of 10 in cluster F**

**Relative:  
 Higher**

HIST CORTESE:  
 Region: CORTESE  
 Facility County Code: 1  
 Reg By: LTNKA  
 Reg Id: 01-2316

**Actual:  
 47 ft.**

**LUST REG 2:**

Region: 2  
 Facility Id: 01-2316  
 Facility Status: Pollution Characterization  
 Case Number: RO0000262  
 How Discovered: Tank Closure  
 Leak Cause: UNK  
 Leak Source: UNK  
 Date Leak Confirmed: Not reported  
 Oversight Program: LUST  
 Prelim. Site Assessment Workplan Submitted: Not reported  
 Preliminary Site Assessment Began: Not reported  
 Pollution Characterization Began: 3/18/1998  
 Pollution Remediation Plan Submitted: Not reported  
 Date Remediation Action Underway: Not reported  
 Date Post Remedial Action Monitoring Began: Not reported

**F63  
 NNW  
 1/8-1/4  
 0.125 mi.  
 662 ft.**

**ALBANY HILL MINI MART  
 800 SAN PABLO AVE.  
 ALBANY, CA 94706**

**CA LUST  
 CA Alameda County CS  
 CA UST  
 CA SWEEPS UST**

**U003713787  
 N/A**

**Site 9 of 10 in cluster F**

**Relative:  
 Higher**

LUST:  
 Region: STATE  
 Global Id: T0600102131  
 Latitude: 37.892117228827  
 Longitude: -122.299907952547  
 Case Type: LUST Cleanup Site  
 Status: Open - Remediation  
 Status Date: 10/10/2007

**Actual:  
 47 ft.**



Map ID  
Direction  
Distance  
Elevation

MAP FINDINGS

Site

Database(s)

EDR ID Number  
EPA ID Number

**ALBANY HILL MINI MART (Continued)**

**U003713787**

Lead Agency: ALAMEDA COUNTY LOP  
Case Worker: MD  
Local Agency: ALAMEDA COUNTY LOP  
RB Case Number: 01-2316  
LOC Case Number: RO0000262  
File Location: Stored electronically as an E-file  
Potential Media Affect: Other Groundwater (uses other than drinking water)  
Potential Contaminants of Concern: Gasoline  
Site History: The site is currently a gasoline service station and mini mart located at the corner of San Pablo Avenue and Washington Avenue. Soil and groundwater beneath the site have been contaminated by fuel hydrocarbons that leaked from the underground storage tank system. A plume of contaminated groundwater containing dissolved fuel hydrocarbons and the fuel oxygenate MTBE has migrated from the service station more than 100 feet to the north. Groundwater contamination also extends off-site to the south and west. Based on the site conditions, the off-site groundwater contamination does not exceed levels that would pose a potential health risk for indoor air intrusion to residences or commercial buildings. Not all historic documents for the fuel leak case may be available on GeoTracker. A more complete historic case file for this site is located on the Alameda County Environmental Health website at: <http://ehgis.acgov.org/dehpublic/dehpublic.jsp>.

Click here to access the California GeoTracker records for this facility:

Contact:

Global Id: T0600102131  
Contact Type: Local Agency Caseworker  
Contact Name: MARK DETTERMAN  
Organization Name: ALAMEDA COUNTY LOP  
Address: 1131 HARBOR BAY PARKWAY  
City: ALAMEDA  
Email: mark.detterman@acgov.org  
Phone Number: 5105676876

Global Id: T0600102131  
Contact Type: Regional Board Caseworker  
Contact Name: Cherie McCaulou  
Organization Name: SAN FRANCISCO BAY RWQCB (REGION 2)  
Address: 1515 CLAY STREET, SUITE 1400  
City: OAKLAND  
Email: cmccaulou@waterboards.ca.gov  
Phone Number: Not reported

Status History:

Global Id: T0600102131  
Status: Open - Assessment & Interim Remedial Action  
Status Date: 10/19/2005

Global Id: T0600102131  
Status: Open - Case Begin Date  
Status Date: 03/07/1997

Global Id: T0600102131  
Status: Open - Remediation  
Status Date: 10/10/2007

Map ID  
Direction  
Distance  
Elevation

MAP FINDINGS

Site

Database(s)

EDR ID Number  
EPA ID Number

**ALBANY HILL MINI MART (Continued)**

**U003713787**

Global Id: T0600102131  
Status: Open - Site Assessment  
Status Date: 07/08/1999

Regulatory Activities:

Global Id: T0600102131  
Action Type: Other  
Date: 03/05/1997  
Action: Leak Discovery

Global Id: T0600102131  
Action Type: RESPONSE  
Date: 02/22/2013  
Action: Soil and Water Investigation Workplan - Regulator Responded

Global Id: T0600102131  
Action Type: ENFORCEMENT  
Date: 07/29/2011  
Action: Notice to Comply - #20110729

Global Id: T0600102131  
Action Type: ENFORCEMENT  
Date: 08/16/2010  
Action: Staff Letter

Global Id: T0600102131  
Action Type: RESPONSE  
Date: 11/01/2010  
Action: Conceptual Site Model

Global Id: T0600102131  
Action Type: RESPONSE  
Date: 09/15/2010  
Action: Clean Up Fund - 5-Year Review Summary

Global Id: T0600102131  
Action Type: RESPONSE  
Date: 03/03/2009  
Action: Clean Up Fund - 5-Year Review Summary

Global Id: T0600102131  
Action Type: REMEDIATION  
Date: 03/17/1997  
Action: Excavation

Global Id: T0600102131  
Action Type: REMEDIATION  
Date: 11/20/2007  
Action: In Situ Physical/Chemical Treatment (other than SVE)

Global Id: T0600102131  
Action Type: Other  
Date: 03/05/1997  
Action: Leak Stopped

Global Id: T0600102131  
Action Type: RESPONSE

Map ID  
Direction  
Distance  
Elevation

MAP FINDINGS

Site

Database(s)

EDR ID Number  
EPA ID Number

**ALBANY HILL MINI MART (Continued)**

**U003713787**

Date: 10/14/2011  
Action: Conceptual Site Model

Global Id: T0600102131  
Action Type: RESPONSE  
Date: 09/01/2011  
Action: Monitoring Report - Semi-Annually

Global Id: T0600102131  
Action Type: RESPONSE  
Date: 03/02/2012  
Action: Monitoring Report - Semi-Annually

Global Id: T0600102131  
Action Type: RESPONSE  
Date: 08/03/2012  
Action: Soil and Water Investigation Report

Global Id: T0600102131  
Action Type: RESPONSE  
Date: 02/22/2013  
Action: Monitoring Report - Annually

Global Id: T0600102131  
Action Type: RESPONSE  
Date: 05/25/2012  
Action: Soil and Water Investigation Workplan

Global Id: T0600102131  
Action Type: ENFORCEMENT  
Date: 03/20/1997  
Action: Notice of Responsibility - #UNK

Global Id: T0600102131  
Action Type: ENFORCEMENT  
Date: 04/05/2012  
Action: Staff Letter - #20120405

Global Id: T0600102131  
Action Type: ENFORCEMENT  
Date: 06/26/1990  
Action: Staff Letter

Global Id: T0600102131  
Action Type: Other  
Date: 04/01/1997  
Action: Leak Reported

Global Id: T0600102131  
Action Type: RESPONSE  
Date: 06/28/2006  
Action: CAP/RAP - Feasibility Study Report

Global Id: T0600102131  
Action Type: RESPONSE  
Date: 03/12/1997  
Action: Other Report / Document

Map ID  
Direction  
Distance  
Elevation

MAP FINDINGS

Site

Database(s)

EDR ID Number  
EPA ID Number

**ALBANY HILL MINI MART (Continued)**

**U003713787**

Global Id:	T0600102131
Action Type:	RESPONSE
Date:	09/13/2006
Action:	Correspondence
Global Id:	T0600102131
Action Type:	RESPONSE
Date:	03/01/2000
Action:	Other Report / Document
Global Id:	T0600102131
Action Type:	RESPONSE
Date:	10/04/2005
Action:	Well Installation Report
Global Id:	T0600102131
Action Type:	RESPONSE
Date:	04/27/2004
Action:	Soil and Water Investigation Workplan - Addendum
Global Id:	T0600102131
Action Type:	RESPONSE
Date:	06/28/1999
Action:	Soil and Water Investigation Workplan
Global Id:	T0600102131
Action Type:	RESPONSE
Date:	04/09/2001
Action:	Soil and Water Investigation Workplan
Global Id:	T0600102131
Action Type:	RESPONSE
Date:	01/10/2002
Action:	Soil and Water Investigation Workplan
Global Id:	T0600102131
Action Type:	RESPONSE
Date:	10/27/2003
Action:	Soil and Water Investigation Workplan
Global Id:	T0600102131
Action Type:	RESPONSE
Date:	12/26/2007
Action:	Other Report / Document
Global Id:	T0600102131
Action Type:	RESPONSE
Date:	06/28/2006
Action:	Soil and Water Investigation Report
Global Id:	T0600102131
Action Type:	RESPONSE
Date:	06/28/1999
Action:	Soil and Water Investigation Workplan
Global Id:	T0600102131
Action Type:	RESPONSE

Map ID  
Direction  
Distance  
Elevation

MAP FINDINGS

Site

Database(s)

EDR ID Number  
EPA ID Number

**ALBANY HILL MINI MART (Continued)**

**U003713787**

Date: 09/29/2005  
Action: Soil and Water Investigation Report

Global Id: T0600102131  
Action Type: RESPONSE  
Date: 08/27/1991  
Action: Correspondence

Global Id: T0600102131  
Action Type: RESPONSE  
Date: 09/29/2005  
Action: Interim Remedial Action Report

Global Id: T0600102131  
Action Type: RESPONSE  
Date: 11/15/1999  
Action: Soil and Water Investigation Report

Global Id: T0600102131  
Action Type: RESPONSE  
Date: 07/31/2001  
Action: Soil and Water Investigation Report

Global Id: T0600102131  
Action Type: RESPONSE  
Date: 09/13/2002  
Action: Soil and Water Investigation Report

Global Id: T0600102131  
Action Type: RESPONSE  
Date: 07/24/1997  
Action: Tank Removal Report / UST Sampling Report

Global Id: T0600102131  
Action Type: RESPONSE  
Date: 05/22/1997  
Action: Tank Removal Report / UST Sampling Report

Global Id: T0600102131  
Action Type: ENFORCEMENT  
Date: 06/27/2012  
Action: Staff Letter - #20120627

Global Id: T0600102131  
Action Type: ENFORCEMENT  
Date: 08/28/2013  
Action: Staff Letter - #20130828

Global Id: T0600102131  
Action Type: ENFORCEMENT  
Date: 07/09/2008  
Action: Staff Letter - #20080709

Global Id: T0600102131  
Action Type: ENFORCEMENT  
Date: 01/04/2013  
Action: Staff Letter - #20130104

Map ID  
Direction  
Distance  
Elevation

MAP FINDINGS

Site

Database(s)

EDR ID Number  
EPA ID Number

**ALBANY HILL MINI MART (Continued)**

**U003713787**

Global Id: T0600102131  
Action Type: ENFORCEMENT  
Date: 05/30/2012  
Action: Staff Letter - #20120530

Global Id: T0600102131  
Action Type: RESPONSE  
Date: 10/25/2013  
Action: Remedial Progress Report

Global Id: T0600102131  
Action Type: RESPONSE  
Date: 02/21/2014  
Action: Soil and Water Investigation Report

Global Id: T0600102131  
Action Type: ENFORCEMENT  
Date: 01/22/2009  
Action: Staff Letter - #20090122

Global Id: T0600102131  
Action Type: ENFORCEMENT  
Date: 07/23/2009  
Action: Staff Letter - #20090723

Global Id: T0600102131  
Action Type: ENFORCEMENT  
Date: 01/14/2015  
Action: Staff Letter - #20150114

Global Id: T0600102131  
Action Type: RESPONSE  
Date: 07/03/2015  
Action: Monitoring Report - Quarterly

Global Id: T0600102131  
Action Type: RESPONSE  
Date: 03/27/2015  
Action: Monitoring Report - Quarterly

Global Id: T0600102131  
Action Type: RESPONSE  
Date: 10/16/2015  
Action: Monitoring Report - Quarterly

Global Id: T0600102131  
Action Type: ENFORCEMENT  
Date: 02/05/2010  
Action: Staff Letter - #20100205

Global Id: T0600102131  
Action Type: ENFORCEMENT  
Date: 01/15/2015  
Action: Notice of Responsibility - #2015-01-15

Global Id: T0600102131  
Action Type: RESPONSE

Map ID  
Direction  
Distance  
Elevation

MAP FINDINGS

Site

Database(s)

EDR ID Number  
EPA ID Number

**ALBANY HILL MINI MART (Continued)**

**U003713787**

Date: 03/20/2015  
Action: Soil and Water Investigation Workplan

Alameda County CS:

Status: Pollution Characterization  
Record Id: RO0000262  
PE: 5602

UST:

Facility ID: 01-000-040081  
Permitting Agency: ALAMEDA COUNTY  
Latitude: 37.8934449  
Longitude: -122.2986628

ALAMEDA CO. UST:

Facility ID: FA0000251  
Facility Status: Active  
Program Element: 4103  
Description: UST - 3  
Inspection Date: 01/20/2016  
Closed: Not reported  
Owner Name: JASMINDER SINGH SIKAND

SWEEPS UST:

Status: Active  
Comp Number: 40081  
Number: 2  
Board Of Equalization: 44-000401  
Referral Date: 09-05-91  
Action Date: 09-05-91  
Created Date: 02-29-88  
Owner Tank Id: 1  
SWRCB Tank Id: 01-000-040081-000001  
Tank Status: A  
Capacity: 10000  
Active Date: 09-05-91  
Tank Use: M.V. FUEL  
STG: P  
Content: REG UNLEADED  
Number Of Tanks: 4

Status: Active  
Comp Number: 40081  
Number: 2  
Board Of Equalization: 44-000401  
Referral Date: 09-05-91  
Action Date: 09-05-91  
Created Date: 02-29-88  
Owner Tank Id: 2  
SWRCB Tank Id: 01-000-040081-000002  
Tank Status: A  
Capacity: 10000  
Active Date: 09-05-91  
Tank Use: M.V. FUEL

Map ID  
Direction  
Distance  
Elevation

MAP FINDINGS

Site

Database(s)

EDR ID Number  
EPA ID Number

**ALBANY HILL MINI MART (Continued)**

**U003713787**

STG: P  
Content: LEADED  
Number Of Tanks: Not reported

Status: Active  
Comp Number: 40081  
Number: 2  
Board Of Equalization: 44-000401  
Referral Date: 09-05-91  
Action Date: 09-05-91  
Created Date: 02-29-88  
Owner Tank Id: 3  
SWRCB Tank Id: 01-000-040081-000003  
Tank Status: A  
Capacity: 6000  
Active Date: 09-05-91  
Tank Use: M.V. FUEL  
STG: P  
Content: REG UNLEADED  
Number Of Tanks: Not reported

Status: Active  
Comp Number: 40081  
Number: 2  
Board Of Equalization: 44-000401  
Referral Date: 09-05-91  
Action Date: 09-05-91  
Created Date: 02-29-88  
Owner Tank Id: 4  
SWRCB Tank Id: 01-000-040081-000004  
Tank Status: A  
Capacity: 2000  
Active Date: 09-05-91  
Tank Use: M.V. FUEL  
STG: P  
Content: DIESEL  
Number Of Tanks: Not reported

**F64  
NNW  
1/8-1/4  
0.126 mi.  
665 ft.**

**749 SAN PABLO AVE  
ALBANY, CA 94706**

**EDR US Hist Cleaners 1015093317  
N/A**

**Site 10 of 10 in cluster F**

**Relative:  
Higher**

EDR Historical Cleaners:  
Name: ALBANY WASHING WELL  
Year: 2001  
Address: 749 SAN PABLO AVE

**Actual:  
47 ft.**

Name: ALBANY WASHING WELL  
Year: 2002  
Address: 749 SAN PABLO AVE

Name: ALBANY WASHING WELL  
Year: 2003  
Address: 749 SAN PABLO AVE

Name: ALBANY WASHING WELL



Map ID  
Direction  
Distance  
Elevation

MAP FINDINGS

Site

Database(s)

EDR ID Number  
EPA ID Number

(Continued)

1015093317

Year: 2004  
Address: 749 SAN PABLO AVE  
  
Name: ALBANY WASHING WELL  
Year: 2006  
Address: 749 SAN PABLO AVE  
  
Name: ALBANY WASHING WELL  
Year: 2007  
Address: 749 SAN PABLO AVE  
  
Name: ALBANY WASHING WELL  
Year: 2008  
Address: 749 SAN PABLO AVE  
  
Name: ALBANY WASHING WELL  
Year: 2009  
Address: 749 SAN PABLO AVE  
  
Name: ALBANY WASHING WELL  
Year: 2010  
Address: 749 SAN PABLO AVE  
  
Name: ALBANY WASHING WELL  
Year: 2011  
Address: 749 SAN PABLO AVE  
  
Name: ALBANY WASHING WELL  
Year: 2012  
Address: 749 SAN PABLO AVE

H65  
SSE  
1/8-1/4  
0.147 mi.  
774 ft.

UNIVERSITY OF CALIFORNIA-BERKELEY-EH&S  
1050 SAN PALO AVE  
ALBANY, CA 94706

NY MANIFEST 1009218987  
N/A

Site 2 of 3 in cluster H

Relative:  
Higher

NY MANIFEST:  
EPA ID: CAD000303966  
Country: USA  
Location Address 1: 1050 SAN PALO AVE  
Location Address 2: Not reported  
Location City: ALBANY  
Location State: CA  
Location Zip Code: 94706  
Location Zip Code 4: Not reported

Actual:  
44 ft.

Mailing Info:  
Name: UNIVERSITY OF CALIFORNIA-BERKELEY-EH&S  
Contact: AARON WILBER  
Address: UNIVERSITY HALL 3RD FL  
City/State/Zip: BERKELEY, CA 94720  
Country: USA  
Phone: 510-643-9254

Manifest:

Document ID: NYG1190592

Map ID  
Direction  
Distance  
Elevation

MAP FINDINGS

Site

Database(s)

EDR ID Number  
EPA ID Number

**UNIVERSITY OF CALIFORNIA-BERKELEY-EH&S (Continued)**

**1009218987**

Manifest Status: Not reported  
Trans1 State ID: E424414  
Trans2 State ID: 71071NNY  
Generator Ship Date: 06/14/1999  
Trans1 Recv Date: 06/14/1999  
Trans2 Recv Date: 06/14/1999  
TSD Site Recv Date: 07/01/1999  
Part A Recv Date: Not reported  
Part B Recv Date: Not reported  
Generator EPA ID: CAD000303966  
Trans1 EPA ID: NYX720000000  
Trans2 EPA ID: NYD982792814  
TSD ID: NYD000632372  
Waste Code: D003 - NON-LISTED REACTIVE WASTES  
Quantity: 00009  
Units: P - Pounds  
Number of Containers: 001  
Container Type: CY - Cylinders  
Handling Method: B Incineration, heat recovery, burning.  
Specific Gravity: 01.00  
Year: 1999

**H66**  
**SSE**  
**1/8-1/4**  
**0.147 mi.**  
**776 ft.**

**GILL TRACT/ALBANY VILLAGE COMPLEX**  
**1050 SAN PABLO AVENUE**  
**ALBANY, CA 94706**  
**Site 3 of 3 in cluster H**

**RCRA-LQG** **1000905064**  
**FINDS** **CA0000303966**  
**CA HIST CORTESE**  
**CA LUST**  
**CA Alameda County CS**

**Relative:**  
**Higher**

RCRA-LQG:

**Actual:**  
**44 ft.**

Date form received by agency: 06/15/2010  
Facility name: GILL TRACT/ALBANY VILLAGE COMPLEX  
Facility address: 1050 SAN PABLO AVENUE  
ALBANY, CA 94706  
EPA ID: CA0000303966  
Mailing address: 317 UNIVERSITY HALL  
BERKELEY, CA 94720  
Contact: PATRICK T GOFF  
Contact address: 317 UNIVERSITY HALL  
BERKELEY, CA 94720  
Contact country: US  
Contact telephone: (510) 642-1925  
Contact email: PTGOFF@BERKELEY.EDU  
EPA Region: 09  
Classification: Large Quantity Generator  
Description: Handler: generates 1,000 kg or more of hazardous waste during any calendar month; or generates more than 1 kg of acutely hazardous waste during any calendar month; or generates more than 100 kg of any residue or contaminated soil, waste or other debris resulting from the cleanup of a spill, into or on any land or water, of acutely hazardous waste during any calendar month; or generates 1 kg or less of acutely hazardous waste during any calendar month, and accumulates more than 1 kg of acutely hazardous waste at any time; or generates 100 kg or less of any residue or contaminated soil, waste or other debris resulting from the cleanup of a spill, into or on any land or water, of acutely hazardous waste during any calendar month, and accumulates more than 100 kg of that material at any time

Map ID  
Direction  
Distance  
Elevation

MAP FINDINGS

Site

Database(s)

EDR ID Number  
EPA ID Number

**GILL TRACT/ALBANY VILLAGE COMPLEX (Continued)**

**1000905064**

Owner/Operator Summary:

Owner/operator name: REGENTS OF UNIV OF CALIF  
Owner/operator address: 300 LAKESIDE DR 7TH FLOOR  
OAKLAND, CA 94612  
Owner/operator country: Not reported  
Owner/operator telephone: (510) 987-9591  
Legal status: State  
Owner/Operator Type: Owner  
Owner/Op start date: Not reported  
Owner/Op end date: Not reported

Owner/operator name: UNIVERSITY OF CALIFORNIA, BERKELEY  
Owner/operator address: Not reported  
Not reported  
Owner/operator country: Not reported  
Owner/operator telephone: Not reported  
Legal status: State  
Owner/Operator Type: Operator  
Owner/Op start date: 01/01/1928  
Owner/Op end date: Not reported

Owner/operator name: REGENTS OF THE UNIVERSITY OF CALIFORNIA  
Owner/operator address: 317 UNIVERSITY HALL  
BERKELEY, CA 94720  
Owner/operator country: US  
Owner/operator telephone: (510) 642-3073  
Legal status: State  
Owner/Operator Type: Owner  
Owner/Op start date: 01/01/1928  
Owner/Op end date: Not reported

Handler Activities Summary:

U.S. importer of hazardous waste: No  
Mixed waste (haz. and radioactive): No  
Recycler of hazardous waste: No  
Transporter of hazardous waste: No  
Treater, storer or disposer of HW: No  
Underground injection activity: No  
On-site burner exemption: No  
Furnace exemption: No  
Used oil fuel burner: No  
Used oil processor: No  
User oil refiner: No  
Used oil fuel marketer to burner: No  
Used oil Specification marketer: No  
Used oil transfer facility: No  
Used oil transporter: No

Historical Generators:

Date form received by agency: 02/26/2002  
Site name: UNIVERSITY OF CALIFORNIA, BERKELEY, GIL  
Classification: Large Quantity Generator

Date form received by agency: 02/26/2002  
Site name: UNIVERSITY OF CALIFORNIA, BERKELEY, GIL  
Classification: Small Quantity Generator

Map ID  
Direction  
Distance  
Elevation

MAP FINDINGS

Site

Database(s)

EDR ID Number  
EPA ID Number

**GILL TRACT/ALBANY VILLAGE COMPLEX (Continued)**

**1000905064**

Date form received by agency: 05/16/1994  
Site name: UC BERKELEY GILL TRACT  
Classification: Small Quantity Generator

Violation Status: No violations found

**FINDS:**

Registry ID: 110002616580

**Environmental Interest/Information System**

California Hazardous Waste Tracking System - Datamart (HWTS-DATAMART) provides California with information on hazardous waste shipments for generators, transporters, and treatment, storage, and disposal facilities.

RCRAInfo is a national information system that supports the Resource Conservation and Recovery Act (RCRA) program through the tracking of events and activities related to facilities that generate, transport, and treat, store, or dispose of hazardous waste. RCRAInfo allows RCRA program staff to track the notification, permit, compliance, and corrective action activities required under RCRA.

HAZARDOUS WASTE BIENNIAL REPORTER

STATE MASTER

**HIST CORTESE:**

Region: CORTESE  
Facility County Code: 1  
Reg By: LTNKA  
Reg Id: 01-2278

**LUST:**

Region: STATE  
Global Id: T0600102094  
Latitude: 37.8866967  
Longitude: -122.2978879  
Case Type: LUST Cleanup Site  
Status: Completed - Case Closed  
Status Date: 11/03/1998  
Lead Agency: ALAMEDA COUNTY LOP  
Case Worker: Not reported  
Local Agency: Not reported  
RB Case Number: 01-2278  
LOC Case Number: RO0000784  
File Location: Stored electronically as an E-file  
Potential Media Affect: Other Groundwater (uses other than drinking water)  
Potential Contaminants of Concern: Gasoline  
Site History: Not reported

Click here to access the California GeoTracker records for this facility:

**Contact:**

Global Id: T0600102094  
Contact Type: Regional Board Caseworker

Map ID  
Direction  
Distance  
Elevation

MAP FINDINGS

Site

Database(s)

EDR ID Number  
EPA ID Number

**GILL TRACT/ALBANY VILLAGE COMPLEX (Continued)**

**1000905064**

Contact Name: Cherie McCaulou  
Organization Name: SAN FRANCISCO BAY RWQCB (REGION 2)  
Address: 1515 CLAY STREET, SUITE 1400  
City: OAKLAND  
Email: cmccaulou@waterboards.ca.gov  
Phone Number: Not reported

Status History:

Global Id: T0600102094  
Status: Completed - Case Closed  
Status Date: 11/03/1998

Global Id: T0600102094  
Status: Open - Case Begin Date  
Status Date: 09/11/1997

Regulatory Activities:

Global Id: T0600102094  
Action Type: REMEDIATION  
Date: 09/09/9999  
Action: Excavation

Global Id: T0600102094  
Action Type: Other  
Date: 09/11/1997  
Action: Leak Reported

Global Id: T0600102094  
Action Type: RESPONSE  
Date: 12/16/2013  
Action: Other Report / Document

Global Id: T0600102094  
Action Type: ENFORCEMENT  
Date: 11/03/1998  
Action: Closure/No Further Action Letter

LUST REG 2:

Region: 2  
Facility Id: 01-2278  
Facility Status: Leak being confirmed  
Case Number: 6529  
How Discovered: Tank Closure  
Leak Cause: Corrosion  
Leak Source: Tank  
Date Leak Confirmed: 8/15/1997  
Oversight Program: LUST  
Prelim. Site Assessment Wokplan Submitted: Not reported  
Preliminary Site Assessment Began: Not reported  
Pollution Characterization Began: Not reported  
Pollution Remediation Plan Submitted: Not reported  
Date Remediation Action Underway: Not reported  
Date Post Remedial Action Monitoring Began: Not reported

Map ID  
 Direction  
 Distance  
 Elevation

MAP FINDINGS

Site

Database(s)

EDR ID Number  
 EPA ID Number

**GILL TRACT/ALBANY VILLAGE COMPLEX (Continued)**

**1000905064**

Alameda County CS:  
 Status: Case Closed  
 Record Id: RO0000784  
 PE: 5602

**I67  
 NNW  
 1/8-1/4  
 0.152 mi.  
 804 ft.**

**742 SAN PABLO AVE  
 ALBANY, CA 94706  
 Site 1 of 6 in cluster I**

**EDR US Hist Auto Stat 1015622729  
 N/A**

**Relative:  
 Higher  
 Actual:  
 48 ft.**

EDR Historical Auto Stations:

Name:	ALBANY TIRE SERVICE
Year:	2001
Address:	742 SAN PABLO AVE
Name:	ALBANY TIRE SERVICE
Year:	2002
Address:	742 SAN PABLO AVE
Name:	ALBANY TIRE SERVICE
Year:	2003
Address:	742 SAN PABLO AVE
Name:	ALBANY TIRE SVC
Year:	2010
Address:	742 SAN PABLO AVE
Name:	ALBANY TIRE SERVICE
Year:	2012
Address:	742 SAN PABLO AVE

**I68  
 NNW  
 1/8-1/4  
 0.152 mi.  
 804 ft.**

**ALBANY TIRE SVC  
 742 SAN PABLO AVE  
 ALBANY, CA 94706  
 Site 2 of 6 in cluster I**

**RCRA-SQG 1000153899  
 FINDS CAD981658214  
 CA HAZNET**

**Relative:  
 Higher  
 Actual:  
 48 ft.**

RCRA-SQG:

Date form received by agency: 11/10/1986

Facility name: ALBANY TIRE SVC

Facility address: 742 SAN PABLO AVE  
 ALBANY, CA 94706

EPA ID: CAD981658214

Contact: ENVIRONMENTAL MANAGER

Contact address: 742 SAN PABLO AVE  
 ALBANY, CA 94706

Contact country: US

Contact telephone: (415) 525-6427

Contact email: Not reported

EPA Region: 09

Classification: Small Small Quantity Generator

Description: Handler: generates more than 100 and less than 1000 kg of hazardous waste during any calendar month and accumulates less than 6000 kg of hazardous waste at any time; or generates 100 kg or less of hazardous waste during any calendar month, and accumulates more than 1000 kg of

Map ID  
Direction  
Distance  
Elevation

MAP FINDINGS

Site

Database(s)

EDR ID Number  
EPA ID Number

**ALBANY TIRE SVC (Continued)**

**1000153899**

hazardous waste at any time

Owner/Operator Summary:

Owner/operator name: NOT REQUIRED  
Owner/operator address: NOT REQUIRED  
NOT REQUIRED, ME 99999  
Owner/operator country: Not reported  
Owner/operator telephone: (415) 555-1212  
Legal status: Private  
Owner/Operator Type: Operator  
Owner/Op start date: Not reported  
Owner/Op end date: Not reported

Owner/operator name: OLSON JOHN  
Owner/operator address: NOT REQUIRED  
NOT REQUIRED, ME 99999  
Owner/operator country: Not reported  
Owner/operator telephone: (415) 555-1212  
Legal status: Private  
Owner/Operator Type: Owner  
Owner/Op start date: Not reported  
Owner/Op end date: Not reported

Handler Activities Summary:

U.S. importer of hazardous waste: No  
Mixed waste (haz. and radioactive): No  
Recycler of hazardous waste: No  
Transporter of hazardous waste: No  
Treater, storer or disposer of HW: No  
Underground injection activity: No  
On-site burner exemption: No  
Furnace exemption: No  
Used oil fuel burner: No  
Used oil processor: No  
User oil refiner: No  
Used oil fuel marketer to burner: No  
Used oil Specification marketer: No  
Used oil transfer facility: No  
Used oil transporter: No

Violation Status: No violations found

FINDS:

Registry ID: 110002740311

Environmental Interest/Information System

RCRAInfo is a national information system that supports the Resource Conservation and Recovery Act (RCRA) program through the tracking of events and activities related to facilities that generate, transport, and treat, store, or dispose of hazardous waste. RCRAInfo allows RCRA program staff to track the notification, permit, compliance, and corrective action activities required under RCRA.

STATE MASTER

Map ID  
Direction  
Distance  
Elevation

MAP FINDINGS

Site

Database(s)

EDR ID Number  
EPA ID Number

**ALBANY TIRE SVC (Continued)**

**1000153899**

HAZNET:

envid: 1000153899  
Year: 2003  
GEPaid: CAD981658214  
Contact: JOHN OLSON/OWNER  
Telephone: 5105256427  
Mailing Name: Not reported  
Mailing Address: 742 SAN PABLO AVE  
Mailing City,St,Zip: ALBANY, CA 947061131  
Gen County: Not reported  
TSD EPA ID: CAT080033681  
TSD County: Not reported  
Waste Category: Unspecified organic liquid mixture  
Disposal Method: Recycler  
Tons: 0.18  
Facility County: Alameda

envid: 1000153899  
Year: 2001  
GEPaid: CAD981658214  
Contact: JOHN OLSON/OWNER  
Telephone: 5105256427  
Mailing Name: Not reported  
Mailing Address: 742 SAN PABLO AVE  
Mailing City,St,Zip: ALBANY, CA 947061131  
Gen County: Not reported  
TSD EPA ID: CA0000084517  
TSD County: Not reported  
Waste Category: Aqueous solution with total organic residues less than 10 percent  
Disposal Method: Transfer Station  
Tons: 0.04  
Facility County: Alameda

envid: 1000153899  
Year: 2000  
GEPaid: CAD981658214  
Contact: JOHN OLSON/OWNER  
Telephone: 5105256427  
Mailing Name: Not reported  
Mailing Address: 742 SAN PABLO AVE  
Mailing City,St,Zip: ALBANY, CA 947061131  
Gen County: Not reported  
TSD EPA ID: CAL000161743  
TSD County: Not reported  
Waste Category: Aqueous solution with total organic residues less than 10 percent  
Disposal Method: Recycler  
Tons: 0.45  
Facility County: Alameda

envid: 1000153899  
Year: 1999  
GEPaid: CAD981658214  
Contact: JOHN OLSEN/OWNER  
Telephone: 5105256427  
Mailing Name: Not reported  
Mailing Address: 742 SAN PABLO AVE  
Mailing City,St,Zip: ALBANY, CA 947061131



Map ID  
Direction  
Distance  
Elevation

MAP FINDINGS

Site

Database(s)

EDR ID Number  
EPA ID Number

**ALBANY TIRE SVC (Continued)**

**1000153899**

Gen County: Not reported  
TSD EPA ID: CAL000161741  
TSD County: Not reported  
Waste Category: Aqueous solution with total organic residues less than 10 percent  
Disposal Method: Recycler  
Tons: .8131  
Facility County: 1

envid: 1000153899  
Year: 1999  
GEPaid: CAD981658214  
Contact: JOHN OLSEN/OWNER  
Telephone: 5105256427  
Mailing Name: Not reported  
Mailing Address: 742 SAN PABLO AVE  
Mailing City,St,Zip: ALBANY, CA 947061131  
Gen County: Not reported  
TSD EPA ID: CAL000161741  
TSD County: Not reported  
Waste Category: Aqueous solution with total organic residues less than 10 percent  
Disposal Method: Transfer Station  
Tons: .4170  
Facility County: 1

[Click this hyperlink](#) while viewing on your computer to access  
5 additional CA\_HAZNET: record(s) in the EDR Site Report.

**G69**  
**ENE**  
**1/8-1/4**  
**0.156 mi.**  
**823 ft.**

**SOLANO CLEANING CENTER**  
**1219 SOLANO AVENUE**  
**ALBANY, CA 94706**

**CA DRYCLEANERS** **S103988415**  
**CA EMI** **N/A**

**Site 2 of 3 in cluster G**

**Relative:**  
**Higher**

**DRYCLEANERS:**  
EPA Id: CAL000030385  
NAICS Code: 81231  
NAICS Description: Coin-Operated Laundries and Drycleaners  
SIC Code: 7215  
SIC Description: Coin-Operated Laundry and Drycleaning  
Create Date: 05/16/1990  
Facility Active: No  
Inactive Date: 06/30/2008  
Facility Addr2: Not reported  
Owner Name: HENRY PRUYN/HARRY/RICHARD  
Owner Address: 1219 SOLANO AVE  
Owner Address 2: Not reported  
Owner Telephone: 5105240254  
Contact Name: HARRY PRUYN OWNER  
Contact Address: 1219 SOLANO AVE  
Contact Address 2: Not reported  
Contact Telephone: 5105240254  
Mailing Name: Not reported  
Mailing Address 1: 1219 SOLANO AVE  
Mailing Address 2: Not reported  
Mailing City: ALBANY  
Mailing State: CA  
Mailing Zip: 947061724  
Owner Fax: Not reported

**Actual:**  
**59 ft.**

Map ID  
Direction  
Distance  
Elevation

MAP FINDINGS

Site

Database(s)

EDR ID Number  
EPA ID Number

**SOLANO CLEANING CENTER (Continued)**

**S103988415**

Region Code: Not reported

EMI:

Year: 1999  
County Code: 1  
Air Basin: SF  
Facility ID: 7814  
Air District Name: BA  
SIC Code: 7216  
Air District Name: BAY AREA AQMD  
Community Health Air Pollution Info System: Not reported  
Consolidated Emission Reporting Rule: Not reported  
Total Organic Hydrocarbon Gases Tons/Yr: 0  
Reactive Organic Gases Tons/Yr: 0  
Carbon Monoxide Emissions Tons/Yr: 0  
NOX - Oxides of Nitrogen Tons/Yr: 0  
SOX - Oxides of Sulphur Tons/Yr: 0  
Particulate Matter Tons/Yr: 0  
Part. Matter 10 Micrometers & Smllr Tons/Yr: 0

Year: 2000  
County Code: 1  
Air Basin: SF  
Facility ID: 7814  
Air District Name: BA  
SIC Code: 7216  
Air District Name: BAY AREA AQMD  
Community Health Air Pollution Info System: Not reported  
Consolidated Emission Reporting Rule: Not reported  
Total Organic Hydrocarbon Gases Tons/Yr: 0  
Reactive Organic Gases Tons/Yr: 0  
Carbon Monoxide Emissions Tons/Yr: 0  
NOX - Oxides of Nitrogen Tons/Yr: 0  
SOX - Oxides of Sulphur Tons/Yr: 0  
Particulate Matter Tons/Yr: 0  
Part. Matter 10 Micrometers & Smllr Tons/Yr: 0

Year: 2001  
County Code: 1  
Air Basin: SF  
Facility ID: 7814  
Air District Name: BA  
SIC Code: 7216  
Air District Name: BAY AREA AQMD  
Community Health Air Pollution Info System: Not reported  
Consolidated Emission Reporting Rule: Not reported  
Total Organic Hydrocarbon Gases Tons/Yr: 0  
Reactive Organic Gases Tons/Yr: 0  
Carbon Monoxide Emissions Tons/Yr: 0  
NOX - Oxides of Nitrogen Tons/Yr: 0  
SOX - Oxides of Sulphur Tons/Yr: 0  
Particulate Matter Tons/Yr: 0  
Part. Matter 10 Micrometers & Smllr Tons/Yr: 0

Year: 2002  
County Code: 1  
Air Basin: SF

Map ID  
Direction  
Distance  
Elevation

MAP FINDINGS

Site

Database(s)

EDR ID Number  
EPA ID Number

**SOLANO CLEANING CENTER (Continued)**

**S103988415**

Facility ID: 7814  
Air District Name: BA  
SIC Code: 7216  
Air District Name: BAY AREA AQMD  
Community Health Air Pollution Info System: Not reported  
Consolidated Emission Reporting Rule: Not reported  
Total Organic Hydrocarbon Gases Tons/Yr: 0  
Reactive Organic Gases Tons/Yr: 0  
Carbon Monoxide Emissions Tons/Yr: 0  
NOX - Oxides of Nitrogen Tons/Yr: 0  
SOX - Oxides of Sulphur Tons/Yr: 0  
Particulate Matter Tons/Yr: 0  
Part. Matter 10 Micrometers & Smlr Tons/Yr: 0

Year: 2003  
County Code: 1  
Air Basin: SF  
Facility ID: 7814  
Air District Name: BA  
SIC Code: 7216  
Air District Name: BAY AREA AQMD  
Community Health Air Pollution Info System: Not reported  
Consolidated Emission Reporting Rule: Not reported  
Total Organic Hydrocarbon Gases Tons/Yr: 0  
Reactive Organic Gases Tons/Yr: 0  
Carbon Monoxide Emissions Tons/Yr: 0  
NOX - Oxides of Nitrogen Tons/Yr: 0  
SOX - Oxides of Sulphur Tons/Yr: 0  
Particulate Matter Tons/Yr: 0  
Part. Matter 10 Micrometers & Smlr Tons/Yr: 0

Year: 2004  
County Code: 1  
Air Basin: SF  
Facility ID: 7814  
Air District Name: BA  
SIC Code: 7216  
Air District Name: BAY AREA AQMD  
Community Health Air Pollution Info System: Not reported  
Consolidated Emission Reporting Rule: Not reported  
Total Organic Hydrocarbon Gases Tons/Yr: 0.186  
Reactive Organic Gases Tons/Yr: 0  
Carbon Monoxide Emissions Tons/Yr: 0  
NOX - Oxides of Nitrogen Tons/Yr: 0  
SOX - Oxides of Sulphur Tons/Yr: 0  
Particulate Matter Tons/Yr: 0  
Part. Matter 10 Micrometers & Smlr Tons/Yr: 0

Year: 2005  
County Code: 1  
Air Basin: SF  
Facility ID: 7814  
Air District Name: BA  
SIC Code: 7216  
Air District Name: BAY AREA AQMD  
Community Health Air Pollution Info System: Not reported  
Consolidated Emission Reporting Rule: Not reported

Map ID  
Direction  
Distance  
Elevation

MAP FINDINGS

Site

Database(s)

EDR ID Number  
EPA ID Number

**SOLANO CLEANING CENTER (Continued)**

**S103988415**

Total Organic Hydrocarbon Gases Tons/Yr: 0  
Reactive Organic Gases Tons/Yr: 0  
Carbon Monoxide Emissions Tons/Yr: 0  
NOX - Oxides of Nitrogen Tons/Yr: 0  
SOX - Oxides of Sulphur Tons/Yr: 0  
Particulate Matter Tons/Yr: 0  
Part. Matter 10 Micrometers & Smlr Tons/Yr: 0

Year: 2006  
County Code: 1  
Air Basin: SF  
Facility ID: 7814  
Air District Name: BA  
SIC Code: 7216  
Air District Name: BAY AREA AQMD  
Community Health Air Pollution Info System: Not reported  
Consolidated Emission Reporting Rule: Not reported  
Total Organic Hydrocarbon Gases Tons/Yr: .129  
Reactive Organic Gases Tons/Yr: 0  
Carbon Monoxide Emissions Tons/Yr: 0  
NOX - Oxides of Nitrogen Tons/Yr: 0  
SOX - Oxides of Sulphur Tons/Yr: 0  
Particulate Matter Tons/Yr: 0  
Part. Matter 10 Micrometers & Smlr Tons/Yr: 0

Year: 2007  
County Code: 1  
Air Basin: SF  
Facility ID: 7814  
Air District Name: BA  
SIC Code: 7216  
Air District Name: BAY AREA AQMD  
Community Health Air Pollution Info System: Not reported  
Consolidated Emission Reporting Rule: Not reported  
Total Organic Hydrocarbon Gases Tons/Yr: .068  
Reactive Organic Gases Tons/Yr: .0475048  
Carbon Monoxide Emissions Tons/Yr: 0  
NOX - Oxides of Nitrogen Tons/Yr: 0  
SOX - Oxides of Sulphur Tons/Yr: 0  
Particulate Matter Tons/Yr: 0  
Part. Matter 10 Micrometers & Smlr Tons/Yr: 0

Year: 2008  
County Code: 1  
Air Basin: SF  
Facility ID: 7814  
Air District Name: BA  
SIC Code: 7216  
Air District Name: BAY AREA AQMD  
Community Health Air Pollution Info System: Not reported  
Consolidated Emission Reporting Rule: Not reported  
Total Organic Hydrocarbon Gases Tons/Yr: .068  
Reactive Organic Gases Tons/Yr: 0  
Carbon Monoxide Emissions Tons/Yr: 0  
NOX - Oxides of Nitrogen Tons/Yr: 0  
SOX - Oxides of Sulphur Tons/Yr: 0  
Particulate Matter Tons/Yr: 0

Map ID  
Direction  
Distance  
Elevation

MAP FINDINGS

Site

Database(s)

EDR ID Number  
EPA ID Number

**SOLANO CLEANING CENTER (Continued)**

**S103988415**

Part. Matter 10 Micrometers & Smlr Tons/Yr: 0

Year: 2009  
County Code: 1  
Air Basin: SF  
Facility ID: 7814  
Air District Name: BA  
SIC Code: 7216  
Air District Name: BAY AREA AQMD  
Community Health Air Pollution Info System: Not reported  
Consolidated Emission Reporting Rule: Not reported  
Total Organic Hydrocarbon Gases Tons/Yr: 6.8000000000000005E-2  
Reactive Organic Gases Tons/Yr: 0  
Carbon Monoxide Emissions Tons/Yr: 0  
NOX - Oxides of Nitrogen Tons/Yr: 0  
SOX - Oxides of Sulphur Tons/Yr: 0  
Particulate Matter Tons/Yr: 0  
Part. Matter 10 Micrometers & Smlr Tons/Yr: 0

Year: 2010  
County Code: 1  
Air Basin: SF  
Facility ID: 7814  
Air District Name: BA  
SIC Code: 7216  
Air District Name: BAY AREA AQMD  
Community Health Air Pollution Info System: Not reported  
Consolidated Emission Reporting Rule: Not reported  
Total Organic Hydrocarbon Gases Tons/Yr: 6.8000000000000005E-2  
Reactive Organic Gases Tons/Yr: 0.0475048  
Carbon Monoxide Emissions Tons/Yr: 0  
NOX - Oxides of Nitrogen Tons/Yr: 0  
SOX - Oxides of Sulphur Tons/Yr: 0  
Particulate Matter Tons/Yr: 0  
Part. Matter 10 Micrometers & Smlr Tons/Yr: 0

**G70**  
**ENE**  
**1/8-1/4**  
**0.156 mi.**  
**823 ft.**

**1219 SOLANO AVE**  
**ALBANY, CA 94706**

**EDR US Hist Cleaners 1014982836**  
**N/A**

**Site 3 of 3 in cluster G**

**Relative:**  
**Higher**

**EDR Historical Cleaners:**

Name: SOLANO CLEANING CTR  
Year: 2001  
Address: 1219 SOLANO AVE

Name: SOLANO CLEANING CTR  
Year: 2002  
Address: 1219 SOLANO AVE

Name: SOLANO CLEANING CTR  
Year: 2003  
Address: 1219 SOLANO AVE

Name: SOLANO CLEANING CTR  
Year: 2004  
Address: 1219 SOLANO AVE

**Actual:**  
**59 ft.**

Map ID  
Direction  
Distance  
Elevation

MAP FINDINGS

Site

Database(s)

EDR ID Number  
EPA ID Number

(Continued)

1014982836

Name: SOLANO CLEANERS  
Year: 2005  
Address: 1219 SOLANO AVE

Name: SOLANO CLEANING CENTER  
Year: 2006  
Address: 1219 SOLANO AVE

Name: SOLANO CLEANING CENTER  
Year: 2008  
Address: 1219 SOLANO AVE

Name: SOLANO CLEANING CENTER  
Year: 2009  
Address: 1219 SOLANO AVE

Name: SOLANO CLEANING CTR  
Year: 2010  
Address: 1219 SOLANO AVE

Name: SOLANO CLEANING CENTER  
Year: 2012  
Address: 1219 SOLANO AVE

J71  
SSE  
1/8-1/4  
0.185 mi.  
977 ft.

EXPRESS ELECTRIC  
1071 SAN PABLO AVE  
ALBANY, CA 94706

CA SLIC  
CA Alameda County CS  
CA SWEEPS UST

S106784832  
N/A

Site 1 of 3 in cluster J

Relative:  
Higher

SLIC:  
Region: STATE  
**Facility Status:** **Completed - Case Closed**  
Status Date: 03/02/1998  
Global Id: T06019775698  
Lead Agency: ALAMEDA COUNTY LOP  
Lead Agency Case Number: RO0002646  
Latitude: 37.884307  
Longitude: -122.296643  
Case Type: Cleanup Program Site  
Case Worker: Not reported  
Local Agency: Not reported  
RB Case Number: NA  
File Location: Stored electronically as an E-file  
Potential Media Affected: Under Investigation  
Potential Contaminants of Concern: Not reported  
Site History: Not reported

Actual:  
45 ft.

Click here to access the California GeoTracker records for this facility:

Alameda County CS:  
Status: Case Closed  
Record Id: RO0002646  
PE: 5502

SWEEPS UST:  
Status: Not reported

Map ID  
Direction  
Distance  
Elevation

MAP FINDINGS

Site

Database(s)

EDR ID Number  
EPA ID Number

**EXPRESS ELECTRIC (Continued)**

**S106784832**

Comp Number: 87565  
Number: Not reported  
Board Of Equalization: 44-034277  
Referral Date: Not reported  
Action Date: Not reported  
Created Date: Not reported  
Owner Tank Id: Not reported  
SWRCB Tank Id: 01-000-087565-000001  
Tank Status: Not reported  
Capacity: 2000  
Active Date: Not reported  
Tank Use: M.V. FUEL  
STG: PRODUCT  
Content: REG UNLEADED  
Number Of Tanks: 1

I72  
NNW  
1/8-1/4  
0.188 mi.  
992 ft.

**744 SAN PABLO AVE  
ALBANY, CA 94706  
Site 3 of 6 in cluster I**

**EDR US Hist Auto Stat 1015623245  
N/A**

**Relative:  
Higher**

**EDR Historical Auto Stations:**

Name: STEVES AUTO CARE  
Year: 2002  
Address: 744 SAN PABLO AVE

Name: STEVES AUTO CARE  
Year: 2003  
Address: 744 SAN PABLO AVE

Name: STEVE KAHNS AUTO CARE OF ALBANY INC  
Year: 2004  
Address: 744 SAN PABLO AVE

Name: STEVES AUTO CARE  
Year: 2010  
Address: 744 SAN PABLO AVE

Name: STEVES AUTO CARE  
Year: 2011  
Address: 744 SAN PABLO AVE

Name: STEVES AUTO CARE  
Year: 2012  
Address: 744 SAN PABLO AVE

**Actual:  
45 ft.**

Map ID  
Direction  
Distance  
Elevation

MAP FINDINGS

Site

Database(s)

EDR ID Number  
EPA ID Number

I73  
NNW  
1/8-1/4  
0.197 mi.  
1038 ft.

736 SAN PABLO AVE  
ALBANY, CA 94706

EDR US Hist Auto Stat 1015620871  
N/A

Site 4 of 6 in cluster I

Relative:  
Higher

EDR Historical Auto Stations:

Actual:  
45 ft.

- Name: BMW SPCLST BY BRKLY MOTOR WORK
- Year: 2003
- Address: 736 SAN PABLO AVE
  
- Name: BERKELEY MOTOR WORKS INC
- Year: 2004
- Address: 736 SAN PABLO AVE
  
- Name: BERKELEY MOTOR WORKS INC
- Year: 2005
- Address: 736 SAN PABLO AVE
  
- Name: BERKELEY MOTOR WORKS INC
- Year: 2006
- Address: 736 SAN PABLO AVE
  
- Name: BERKELEY MOTOR WORKS INC
- Year: 2007
- Address: 736 SAN PABLO AVE
  
- Name: BERKELEY MOTOR WORKS INC
- Year: 2008
- Address: 736 SAN PABLO AVE
  
- Name: BERKELEY MOTOR WORKS INC
- Year: 2009
- Address: 736 SAN PABLO AVE
  
- Name: BERKELEY MOTOR WORKS INC
- Year: 2010
- Address: 736 SAN PABLO AVE
  
- Name: BMW SPECIALIST BY BERKELEY MOTOR WOR
- Year: 2011
- Address: 736 SAN PABLO AVE
  
- Name: BMW SPECIALIST BY BERKELEY MOTOR WOR
- Year: 2012
- Address: 736 SAN PABLO AVE

I74  
NNW  
1/8-1/4  
0.197 mi.  
1038 ft.

HONDA OF EL CERRITO ANNEX  
736 SAN PABLO AVE  
ALBANY, CA 94706

RCRA-SQG 1001217540  
FINDS CAR000036608

Site 5 of 6 in cluster I

Relative:  
Higher

RCRA-SQG:

Actual:  
45 ft.

- Date form received by agency: 02/18/1998
- Facility name: HONDA OF EL CERRITO ANNEX
- Facility address: 736 SAN PABLO AVE  
ALBANY, CA 94706
- EPA ID: CAR000036608
- Contact: LLOYD WRIGHT



Map ID  
Direction  
Distance  
Elevation

MAP FINDINGS

Site

Database(s)

EDR ID Number  
EPA ID Number

**HONDA OF EL CERRITO ANNEX (Continued)**

**1001217540**

Contact address: 11820 SAN PABLO AVE  
ALBANY, CA 94530  
Contact country: US  
Contact telephone: (510) 529-1323  
Contact email: Not reported  
EPA Region: 09  
Classification: Small Small Quantity Generator  
Description: Handler: generates more than 100 and less than 1000 kg of hazardous waste during any calendar month and accumulates less than 6000 kg of hazardous waste at any time; or generates 100 kg or less of hazardous waste during any calendar month, and accumulates more than 1000 kg of hazardous waste at any time

Owner/Operator Summary:

Owner/operator name: HENDRICK AUTOMOTIVE GROUP  
Owner/operator address: 4335 ROSEWOOD DR  
PLEASANTON, CA 94566  
Owner/operator country: Not reported  
Owner/operator telephone: (510) 463-4700  
Legal status: Private  
Owner/Operator Type: Owner  
Owner/Op start date: Not reported  
Owner/Op end date: Not reported

Handler Activities Summary:

U.S. importer of hazardous waste: No  
Mixed waste (haz. and radioactive): No  
Recycler of hazardous waste: No  
Transporter of hazardous waste: No  
Treater, storer or disposer of HW: No  
Underground injection activity: No  
On-site burner exemption: No  
Furnace exemption: No  
Used oil fuel burner: No  
Used oil processor: No  
Used oil refiner: No  
Used oil fuel marketer to burner: No  
Used oil Specification marketer: No  
Used oil transfer facility: No  
Used oil transporter: No

Violation Status: No violations found

FINDS:

Registry ID: 110059747458

Environmental Interest/Information System  
STATE MASTER

Registry ID: 110002921054

Environmental Interest/Information System

RCRAInfo is a national information system that supports the Resource Conservation and Recovery Act (RCRA) program through the tracking of events and activities related to facilities that generate, transport, and treat, store, or dispose of hazardous waste. RCRAInfo allows RCRA

Map ID  
Direction  
Distance  
Elevation

MAP FINDINGS

Site

Database(s)

EDR ID Number  
EPA ID Number

**HONDA OF EL CERRITO ANNEX (Continued)**

**1001217540**

program staff to track the notification, permit, compliance, and corrective action activities required under RCRA.

**I75  
NNW  
1/8-1/4  
0.203 mi.  
1074 ft.**

**730 SAN PABLO AVE  
ALBANY, CA 94706  
Site 6 of 6 in cluster I**

**EDR US Hist Auto Stat 1015618739  
N/A**

**Relative:  
Higher**

EDR Historical Auto Stations:

Name: NIPPON EUROPEAN MOTORS  
Year: 1999

**Actual:  
45 ft.**

Address: 730 SAN PABLO AVE

Name: NIPPON EUROPEAN MOTORS  
Year: 2000  
Address: 730 SAN PABLO AVE

Name: NIPPON EUROPEAN MOTORS  
Year: 2001  
Address: 730 SAN PABLO AVE

Name: NIPPON EUROPEAN MOTORS  
Year: 2002  
Address: 730 SAN PABLO AVE

Name: NIPPON EUROPEAN MOTORS  
Year: 2004  
Address: 730 SAN PABLO AVE

Name: NIPPON EUROPEAN MOTORS  
Year: 2005  
Address: 730 SAN PABLO AVE

Name: NIPPON EUROPEAN MOTORS  
Year: 2006  
Address: 730 SAN PABLO AVE

Name: NIPPON EUROPEAN MOTORS  
Year: 2007  
Address: 730 SAN PABLO AVE

Name: NIPPON EUROPEAN MOTORS  
Year: 2008  
Address: 730 SAN PABLO AVE

Name: NIPPON EUROPEAN MOTORS  
Year: 2009  
Address: 730 SAN PABLO AVE

Name: NIPPON EUROPEAN MOTORS  
Year: 2010  
Address: 730 SAN PABLO AVE

MAP FINDINGS

Map ID  
Direction  
Distance  
Elevation

Site

Database(s)

EDR ID Number  
EPA ID Number

**K76**  
**NNW**  
**1/8-1/4**  
**0.204 mi.**  
**1076 ft.**

**WERNER PROPERTY**  
**701 SAN PABLO AVE**  
**ALBANY, CA 94706**

**CA HIST CORTESE**  
**CA LUST**  
**CA Alameda County CS**

**S103969905**  
**N/A**

**Site 1 of 3 in cluster K**

**Relative:**  
**Higher**

HIST CORTESE:  
Region: CORTESE  
Facility County Code: 1  
Reg By: LTNKA  
Reg Id: 01-2314

**Actual:**  
**44 ft.**

**LUST:**

Region: STATE  
Global Id: T0600102129  
Latitude: 37.8933766635439  
Longitude: -122.299708127975  
Case Type: LUST Cleanup Site  
Status: Completed - Case Closed  
Status Date: 11/30/1999  
Lead Agency: ALAMEDA COUNTY LOP  
Case Worker: Not reported  
Local Agency: Not reported  
RB Case Number: 01-2314  
LOC Case Number: RO0001031  
File Location: Stored electronically as an E-file  
Potential Media Affect: Soil  
Potential Contaminants of Concern: Gasoline  
Site History: Not reported

[Click here to access the California GeoTracker records for this facility:](#)

**Contact:**

Global Id: T0600102129  
Contact Type: Regional Board Caseworker  
Contact Name: Cherie McCaulou  
Organization Name: SAN FRANCISCO BAY RWQCB (REGION 2)  
Address: 1515 CLAY STREET, SUITE 1400  
City: OAKLAND  
Email: cmccaulou@waterboards.ca.gov  
Phone Number: Not reported

**Status History:**

Global Id: T0600102129  
Status: Completed - Case Closed  
Status Date: 11/30/1999  
  
Global Id: T0600102129  
Status: Open - Case Begin Date  
Status Date: 06/24/1996

**Regulatory Activities:**

Global Id: T0600102129  
Action Type: REMEDIATION  
Date: 09/09/9999  
Action: Not reported  
  
Global Id: T0600102129

Map ID  
Direction  
Distance  
Elevation

MAP FINDINGS

Site

Database(s)

EDR ID Number  
EPA ID Number

**WERNER PROPERTY (Continued)**

**S103969905**

Action Type: Other  
Date: 07/01/1996  
Action: Leak Reported

**LUST REG 2:**

Region: 2  
Facility Id: 01-2314  
Facility Status: Case Closed  
Case Number: 5347  
How Discovered: Tank Closure  
Leak Cause: UNK  
Leak Source: UNK  
Date Leak Confirmed: Not reported  
Oversight Program: LUST  
Prelim. Site Assessment Workplan Submitted: Not reported  
Preliminary Site Assessment Began: 3/18/1998  
Pollution Characterization Began: Not reported  
Pollution Remediation Plan Submitted: Not reported  
Date Remediation Action Underway: Not reported  
Date Post Remedial Action Monitoring Began: Not reported

**Alameda County CS:**

Status: Case Closed  
Record Id: RO0001031  
PE: 5602

**77  
ESE  
1/8-1/4  
0.214 mi.  
1130 ft.**

**ALBANY CITY OF  
1247 MARIN AVE  
ALBANY, CA 94706**

**CA HIST CORTESE  
CA LUST  
CA Alameda County CS**

**S103177046  
N/A**

**Relative:  
Higher**

**HIST CORTESE:**  
Region: CORTESE  
Facility County Code: 1  
Reg By: LTNKA  
Reg Id: 01-2081

**Actual:  
61 ft.**

**LUST:**

Region: STATE  
Global Id: T0600101913  
Latitude: 37.8876541  
Longitude: -122.2931661  
Case Type: LUST Cleanup Site  
Status: Completed - Case Closed  
Status Date: 06/27/1995  
Lead Agency: ALAMEDA COUNTY LOP  
Case Worker: Not reported  
Local Agency: Not reported  
RB Case Number: 01-2081  
LOC Case Number: RO0000663  
File Location: Stored electronically as an E-file  
Potential Media Affect: Soil  
Potential Contaminants of Concern: Diesel  
Site History: Not reported

Map ID  
Direction  
Distance  
Elevation

MAP FINDINGS

Site

Database(s)

EDR ID Number  
EPA ID Number

**ALBANY CITY OF (Continued)**

**S103177046**

[Click here to access the California GeoTracker records for this facility:](#)

**Contact:**

Global Id: T0600101913  
Contact Type: Regional Board Caseworker  
Contact Name: Cherie McCaulou  
Organization Name: SAN FRANCISCO BAY RWQCB (REGION 2)  
Address: 1515 CLAY STREET, SUITE 1400  
City: OAKLAND  
Email: cmccaulou@waterboards.ca.gov  
Phone Number: Not reported

**Status History:**

Global Id: T0600101913  
Status: Open - Case Begin Date  
Status Date: 07/17/1992

Global Id: T0600101913  
Status: Completed - Case Closed  
Status Date: 06/27/1995

**Regulatory Activities:**

Global Id: T0600101913  
Action Type: Other  
Date: 07/17/1992  
Action: Leak Reported

**LUST REG 2:**

Region: 2  
Facility Id: 01-2081  
Facility Status: Case Closed  
Case Number: 4886  
How Discovered: Tank Closure  
Leak Cause: UNK  
Leak Source: UNK  
Date Leak Confirmed: Not reported  
Oversight Program: LUST  
Prelim. Site Assessment Workplan Submitted: Not reported  
Preliminary Site Assessment Began: Not reported  
Pollution Characterization Began: Not reported  
Pollution Remediation Plan Submitted: Not reported  
Date Remediation Action Underway: Not reported  
Date Post Remedial Action Monitoring Began: Not reported

**Alameda County CS:**

Status: Case Closed  
Record Id: RO0000663  
PE: 5602

Map ID  
Direction  
Distance  
Elevation

MAP FINDINGS

Site

Database(s)

EDR ID Number  
EPA ID Number

L78  
WSW  
1/8-1/4  
0.219 mi.  
1158 ft.

WESTERN REGIONAL RESEARCH CENT  
800 BUCHANAN ST  
ALBANY, CA 94710  
Site 1 of 5 in cluster L

CA HIST CORTESE  
CA LUST  
CA Alameda County CS  
CA HIST UST  
CA SWEEPS UST

U001599674  
N/A

Relative:  
Lower  
Actual:  
31 ft.

HIST CORTESE:  
Region: CORTESE  
Facility County Code: 1  
Reg By: LTNKA  
Reg Id: 01-1666

LUST:

Region: STATE  
Global Id: T0600101539  
Latitude: 37.887461  
Longitude: -122.3035266  
Case Type: LUST Cleanup Site  
Status: Completed - Case Closed  
Status Date: 09/12/1994  
Lead Agency: ALAMEDA COUNTY LOP  
Case Worker: Not reported  
Local Agency: Not reported  
RB Case Number: NA  
LOC Case Number: RO0002772  
File Location: Stored electronically as an E-file  
Potential Media Affect: Other Groundwater (uses other than drinking water)  
Potential Contaminants of Concern: \* \* Chloroform, \* Chloroform, Other Chlorinated Hydrocarbons, Other Solvent or Non-Petroleum Hydrocarbon, Gasoline  
Site History: Not reported

[Click here to access the California GeoTracker records for this facility:](#)

Contact:

Global Id: T0600101539  
Contact Type: Regional Board Caseworker  
Contact Name: Cherie McCaulou  
Organization Name: SAN FRANCISCO BAY RWQCB (REGION 2)  
Address: 1515 CLAY STREET, SUITE 1400  
City: OAKLAND  
Email: cmccaulou@waterboards.ca.gov  
Phone Number: Not reported

Status History:

Global Id: T0600101539  
Status: Completed - Case Closed  
Status Date: 09/12/1994

Global Id: T0600101539  
Status: Open - Case Begin Date  
Status Date: 09/20/1990

Regulatory Activities:

Global Id: T0600101539  
Action Type: Other  
Date: 12/18/1990  
Action: Leak Discovery

Map ID  
Direction  
Distance  
Elevation

MAP FINDINGS

Site

Database(s)

EDR ID Number  
EPA ID Number

**WESTERN REGIONAL RESEARCH CENT (Continued)**

**U001599674**

Global Id: T0600101539  
Action Type: Other  
Date: 11/01/1990  
Action: Leak Stopped

Global Id: T0600101539  
Action Type: Other  
Date: 12/18/1990  
Action: Leak Reported

**Alameda County CS:**

Status: Case Closed  
Record Id: RO0002772  
PE: 5502

**HIST UST:**

Region: STATE  
Facility ID: 00000059009  
Facility Type: Other  
Other Type: Not reported  
Contact Name: PAUL E. LUCKENBAUGH  
Telephone: 4154863461  
Owner Name: U.S. DEPARTMENT OF AGRICULTURE  
Owner Address: Not reported  
Owner City,St,Zip: WASHINGTON, DC  
Total Tanks: 0003

Tank Num: 001  
Container Num: 1  
Year Installed: 1939  
Tank Capacity: 00030000  
Tank Used for: PRODUCT  
Type of Fuel: DIESEL  
Container Construction Thickness: 12  
Leak Detection: Stock Inventor

Tank Num: 002  
Container Num: 2  
Year Installed: 1939  
Tank Capacity: 00030000  
Tank Used for: PRODUCT  
Type of Fuel: DIESEL  
Container Construction Thickness: 12  
Leak Detection: Stock Inventor

Tank Num: 003  
Container Num: 3  
Year Installed: 1981  
Tank Capacity: 00000550  
Tank Used for: PRODUCT  
Type of Fuel: REGULAR  
Container Construction Thickness: 12  
Leak Detection: Stock Inventor

Map ID  
Direction  
Distance  
Elevation

MAP FINDINGS

Site

Database(s)

EDR ID Number  
EPA ID Number

WESTERN REGIONAL RESEARCH CENT (Continued)

U001599674

SWEEPS UST:

Status: Not reported  
Comp Number: 59009  
Number: Not reported  
Board Of Equalization: 44-000586  
Referral Date: Not reported  
Action Date: Not reported  
Created Date: Not reported  
Owner Tank Id: Not reported  
SWRCB Tank Id: 01-000-059009-000001  
Tank Status: Not reported  
Capacity: 30000  
Active Date: Not reported  
Tank Use: M.V. FUEL  
STG: PRODUCT  
Content: DIESEL  
Number Of Tanks: 7

Status: Not reported  
Comp Number: 59009  
Number: Not reported  
Board Of Equalization: 44-000586  
Referral Date: Not reported  
Action Date: Not reported  
Created Date: Not reported  
Owner Tank Id: Not reported  
SWRCB Tank Id: 01-000-059009-000002  
Tank Status: Not reported  
Capacity: 30000  
Active Date: Not reported  
Tank Use: M.V. FUEL  
STG: PRODUCT  
Content: DIESEL  
Number Of Tanks: Not reported

Status: Not reported  
Comp Number: 59009  
Number: Not reported  
Board Of Equalization: 44-000586  
Referral Date: Not reported  
Action Date: Not reported  
Created Date: Not reported  
Owner Tank Id: Not reported  
SWRCB Tank Id: 01-000-059009-000003  
Tank Status: Not reported  
Capacity: 300  
Active Date: Not reported  
Tank Use: CHEMICAL  
STG: WASTE  
Content: SOLVENT  
Number Of Tanks: Not reported

Status: Not reported  
Comp Number: 59009  
Number: Not reported  
Board Of Equalization: 44-000586  
Referral Date: Not reported



Map ID  
Direction  
Distance  
Elevation

MAP FINDINGS

Site

Database(s)

EDR ID Number  
EPA ID Number

WESTERN REGIONAL RESEARCH CENT (Continued)

U001599674

Action Date: Not reported  
Created Date: Not reported  
Owner Tank Id: Not reported  
SWRCB Tank Id: 01-000-059009-000004  
Tank Status: Not reported  
Capacity: 300  
Active Date: Not reported  
Tank Use: CHEMICAL  
STG: WASTE  
Content: SOLVENT  
Number Of Tanks: Not reported

Status: Not reported  
Comp Number: 59009  
Number: Not reported  
Board Of Equalization: 44-000586  
Referral Date: Not reported  
Action Date: Not reported  
Created Date: Not reported  
Owner Tank Id: Not reported  
SWRCB Tank Id: 01-000-059009-000005  
Tank Status: Not reported  
Capacity: 30000  
Active Date: Not reported  
Tank Use: M.V. FUEL  
STG: PRODUCT  
Content: DIESEL  
Number Of Tanks: Not reported

Status: Not reported  
Comp Number: 59009  
Number: Not reported  
Board Of Equalization: 44-000586  
Referral Date: Not reported  
Action Date: Not reported  
Created Date: Not reported  
Owner Tank Id: Not reported  
SWRCB Tank Id: 01-000-059009-000006  
Tank Status: Not reported  
Capacity: 1000  
Active Date: Not reported  
Tank Use: CHEMICAL  
STG: WASTE  
Content: SOLVENT  
Number Of Tanks: Not reported

Status: Not reported  
Comp Number: 59009  
Number: Not reported  
Board Of Equalization: 44-000586  
Referral Date: Not reported  
Action Date: Not reported  
Created Date: Not reported  
Owner Tank Id: Not reported  
SWRCB Tank Id: 01-000-059009-000007  
Tank Status: Not reported  
Capacity: 200

Map ID  
Direction  
Distance  
Elevation

MAP FINDINGS

Site

Database(s)

EDR ID Number  
EPA ID Number

WESTERN REGIONAL RESEARCH CENT (Continued)

U001599674

Active Date: Not reported  
Tank Use: CHEMICAL  
STG: WASTE  
Content: SOLVENT  
Number Of Tanks: Not reported  
  
Status: Active  
Comp Number: 59009  
Number: 9  
Board Of Equalization: 44-000586  
Referral Date: 07-27-92  
Action Date: 11-19-93  
Created Date: 02-29-88  
Owner Tank Id: 1  
SWRCB Tank Id: 01-000-059009-000008  
Tank Status: A  
Capacity: 10000  
Active Date: 07-26-92  
Tank Use: M.V. FUEL  
STG: P  
Content: DIESEL  
Number Of Tanks: 1

L79  
WSW  
1/8-1/4  
0.219 mi.  
1158 ft.

USDA/ARS-WRRC  
800 BUCHANAN STREET  
ALBANY, CA 94710

RCRA-SQG 1000886389  
CA UST CA6120507342

Site 2 of 5 in cluster L

Relative:  
Lower

RCRA-SQG:

Date form received by agency: 01/26/2004  
Facility name: USDA/ARS-WRRC  
Facility address: 800 BUCHANAN STREET  
ALBANY, CA 94710  
EPA ID: CA6120507342  
Contact: MARK D MAMMARELLA  
Contact address: Not reported  
Not reported  
Contact country: US  
Contact telephone: (510) 559-6059  
Telephone ext.: NONE  
Contact email: MDM-NVT@PW.USDA.GOV  
EPA Region: 09  
Classification: Small Small Quantity Generator  
Description: Handler: generates more than 100 and less than 1000 kg of hazardous waste during any calendar month and accumulates less than 6000 kg of hazardous waste at any time; or generates 100 kg or less of hazardous waste during any calendar month, and accumulates more than 1000 kg of hazardous waste at any time

Actual:  
31 ft.

Owner/Operator Summary:

Owner/operator name: U S DEPT OF AGRICULTURE  
Owner/operator address: 800 BUCHANAN ST  
ALBANY, CA 94710  
Owner/operator country: Not reported  
Owner/operator telephone: (510) 559-6059  
Legal status: Federal

Map ID  
Direction  
Distance  
Elevation

MAP FINDINGS

Site

Database(s)

EDR ID Number  
EPA ID Number

**USDA/ARS-WRRC (Continued)**

**1000886389**

Owner/Operator Type: Owner  
Owner/Op start date: Not reported  
Owner/Op end date: Not reported

Owner/operator name: USDA WESTERN REGIONAL RESEARCH CENTE  
Owner/operator address: 800 BUCHANAN STREET  
ALBANY, CA 94710

Owner/operator country: US  
Owner/operator telephone: Not reported  
Legal status: Federal  
Owner/Operator Type: Owner  
Owner/Op start date: 11/08/1940  
Owner/Op end date: Not reported

Owner/operator name: USDA WESTERN REGIONAL RESEARCH CENTER  
Owner/operator address: Not reported  
Not reported

Owner/operator country: US  
Owner/operator telephone: Not reported  
Legal status: Federal  
Owner/Operator Type: Operator  
Owner/Op start date: 11/08/1940  
Owner/Op end date: Not reported

Handler Activities Summary:

U.S. importer of hazardous waste: No  
Mixed waste (haz. and radioactive): No  
Recycler of hazardous waste: No  
Transporter of hazardous waste: No  
Treater, storer or disposer of HW: No  
Underground injection activity: No  
On-site burner exemption: No  
Furnace exemption: No  
Used oil fuel burner: No  
Used oil processor: No  
User oil refiner: No  
Used oil fuel marketer to burner: No  
Used oil Specification marketer: No  
Used oil transfer facility: No  
Used oil transporter: No

Historical Generators:

Date form received by agency: 01/26/2004  
Site name: USDA/ARS-WRRC  
Classification: Large Quantity Generator

. Waste code: D001  
. Waste name: IGNITABLE WASTE

. Waste code: D002  
. Waste name: CORROSIVE WASTE

. Waste code: D003  
. Waste name: REACTIVE WASTE

. Waste code: D004

Map ID  
Direction  
Distance  
Elevation

MAP FINDINGS

Site

Database(s)

EDR ID Number  
EPA ID Number

USDA/ARS-WRRC (Continued)

1000886389

- . Waste name: ARSENIC
- . Waste code: D005
- . Waste name: BARIUM
- . Waste code: D007
- . Waste name: CHROMIUM
- . Waste code: D008
- . Waste name: LEAD
- . Waste code: D009
- . Waste name: MERCURY
- . Waste code: D011
- . Waste name: SILVER
- . Waste code: D022
- . Waste name: CHLOROFORM
- . Waste code: D038
- . Waste name: PYRIDINE
- . Waste code: F002
- . Waste name: THE FOLLOWING SPENT HALOGENATED SOLVENTS: TETRACHLOROETHYLENE, METHYLENE CHLORIDE, TRICHLOROETHYLENE, 1,1,1-TRICHLOROETHANE, CHLOROBENZENE, 1,1,2-TRICHLORO-1,2,2-TRIFLUOROETHANE, ORTHO-DICHLOROBENZENE, TRICHLOROFLUOROMETHANE, AND 1,1,2, TRICHLOROETHANE; ALL SPENT SOLVENT MIXTURES/BLENDS CONTAINING, BEFORE USE, A TOTAL OF TEN PERCENT OR MORE (BY VOLUME) OF ONE OR MORE OF THE ABOVE HALOGENATED SOLVENTS OR THOSE SOLVENTS LISTED IN F001, F004, AND F005; AND STILL BOTTOMS FROM THE RECOVERY OF THESE SPENT SOLVENTS AND SPENT SOLVENT MIXTURES.
- . Waste code: F003
- . Waste name: THE FOLLOWING SPENT NONHALOGENATED SOLVENTS: XYLENE, ACETONE, ETHYL ACETATE, ETHYL BENZENE, ETHYL ETHER, METHYL ISOBUTYL KETONE, N-BUTYL ALCOHOL, CYCLOHEXANONE, AND METHANOL; ALL SPENT SOLVENT MIXTURES/BLENDS CONTAINING, BEFORE USE, ONLY THE ABOVE SPENT NONHALOGENATED SOLVENTS; AND ALL SPENT SOLVENT MIXTURES/BLENDS CONTAINING, BEFORE USE, ONE OR MORE OF THE ABOVE NONHALOGENATED SOLVENTS, AND A TOTAL OF TEN PERCENT OR MORE (BY VOLUME) OF ONE OR MORE OF THOSE SOLVENTS LISTED IN F001, F002, F004, AND F005; AND STILL BOTTOMS FROM THE RECOVERY OF THESE SPENT SOLVENTS AND SPENT SOLVENT MIXTURES.
- . Waste code: U108
- . Waste name: 1,4-DIETHYLENEOXIDE (OR) 1,4-DIOXANE
- . Waste code: U188
- . Waste name: PHENOL

Date form received by agency: 02/08/2002  
Site name: USDA/ARS-WRRC  
Classification: Large Quantity Generator

Date form received by agency: 10/12/2000

Map ID  
Direction  
Distance  
Elevation

MAP FINDINGS

Site

Database(s)

EDR ID Number  
EPA ID Number

USDA/ARS-WRRC (Continued)

1000886389

Site name: U.S. DEPARTMENT OF AGRICULTURE ARS-WRRC  
Classification: Large Quantity Generator

Date form received by agency: 05/20/1999

Site name: USDA ARS WRRC  
Classification: Small Quantity Generator

. Waste code: D000  
. Waste name: Not Defined

. Waste code: D001  
. Waste name: IGNITABLE WASTE

. Waste code: D002  
. Waste name: CORROSIVE WASTE

. Waste code: D003  
. Waste name: REACTIVE WASTE

. Waste code: D004  
. Waste name: ARSENIC

. Waste code: D005  
. Waste name: BARIUM

. Waste code: D006  
. Waste name: CADMIUM

. Waste code: D008  
. Waste name: LEAD

. Waste code: D009  
. Waste name: MERCURY

. Waste code: D018  
. Waste name: BENZENE

. Waste code: D022  
. Waste name: CHLOROFORM

. Waste code: F003  
. Waste name: THE FOLLOWING SPENT NONHALOGENATED SOLVENTS: XYLENE, ACETONE, ETHYL ACETATE, ETHYL BENZENE, ETHYL ETHER, METHYL ISOBUTYL KETONE, N-BUTYL ALCOHOL, CYCLOHEXANONE, AND METHANOL; ALL SPENT SOLVENT MIXTURES/BLENDS CONTAINING, BEFORE USE, ONLY THE ABOVE SPENT NONHALOGENATED SOLVENTS; AND ALL SPENT SOLVENT MIXTURES/BLENDS CONTAINING, BEFORE USE, ONE OR MORE OF THE ABOVE NONHALOGENATED SOLVENTS, AND A TOTAL OF TEN PERCENT OR MORE (BY VOLUME) OF ONE OR MORE OF THOSE SOLVENTS LISTED IN F001, F002, F004, AND F005; AND STILL BOTTOMS FROM THE RECOVERY OF THESE SPENT SOLVENTS AND SPENT SOLVENT MIXTURES.

. Waste code: P087  
. Waste name: OSMIUM OXIDE OSO4, (T-4)- (OR) OSMIUM TETROXIDE

. Waste code: P098  
. Waste name: POTASSIUM CYANIDE (OR) POTASSIUM CYANIDE K(CN)

Map ID  
 Direction  
 Distance  
 Elevation

MAP FINDINGS

Site

Database(s)

EDR ID Number  
 EPA ID Number

**USDA/ARS-WRRC (Continued)**

**1000886389**

- . Waste code: P105
- . Waste name: SODIUM AZIDE
  
- . Waste code: U002
- . Waste name: 2-PROPANONE (I) (OR) ACETONE (I)
  
- . Waste code: U003
- . Waste name: ACETONITRILE (I,T)
  
- . Waste code: U044
- . Waste name: CHLOROFORM (OR) METHANE, TRICHLORO-
  
- . Waste code: U108
- . Waste name: 1,4-DIETHYLENEOXIDE (OR) 1,4-DIOXANE
  
- . Waste code: U246
- . Waste name: CYANOGEN BROMIDE (CN)BR

Violation Status: No violations found

UST:

Facility ID: 01-000-028976  
 Permitting Agency: ALAMEDA COUNTY  
 Latitude: 37.8882684  
 Longitude: -122.3030845

ALAMEDA CO. UST:

Facility ID: FA0302110  
 Facility Status: Active  
 Program Element: 4101  
 Description: UST - 1  
 Inspection Date: 05/17/2014  
 Closed: Not reported  
 Owner Name: US DEPT. OF AGRICULTURE

**L80**  
**WSW**  
**1/8-1/4**  
**0.219 mi.**  
**1158 ft.**

**WESTERN REGIONAL RESEARCH CENTER**  
**800 BUCHANAN**  
**ALBANY, CA 94710**

**CA LUST S105035992**  
**N/A**

**Site 3 of 5 in cluster L**

**Relative:**  
**Lower**

LUST REG 2:

Region: 2  
 Facility Id: 01-1666  
 Facility Status: Case Closed  
 Case Number: 01-1666  
 How Discovered: Tank Closure  
 Leak Cause: Structure Failure  
 Leak Source: Tank  
 Date Leak Confirmed: Not reported  
 Oversight Program: LUST  
 Prelim. Site Assessment Workplan Submitted: Not reported  
 Preliminary Site Assessment Began: Not reported  
 Pollution Characterization Began: Not reported  
 Pollution Remediation Plan Submitted: Not reported  
 Date Remediation Action Underway: Not reported  
 Date Post Remedial Action Monitoring Began: Not reported

**Actual:**  
**31 ft.**

Map ID  
Direction  
Distance  
Elevation

MAP FINDINGS

Site

Database(s)

EDR ID Number  
EPA ID Number

L81  
WSW  
1/8-1/4  
0.219 mi.  
1158 ft.

U S DEPARTMENT OF AGRICULTURE ARS WRRC  
800 BUCHANAN STREET  
ALBANY, CA 94710

RCRA-LQG 1007199060  
FINDS CAD980676761  
NY MANIFEST

Site 4 of 5 in cluster L

Relative:  
Lower

RCRA-LQG:

Date form received by agency: 04/15/1999

Facility name: U.S. DEPARTMENT OF AGRICULTURE (ARS-WRRC)

Facility address: 800 BUCHANAN ST

ALBANY, CA 94710

EPA ID: CAD980676761

Contact: JENNIFER WRIGHT

Contact address: Not reported

Not reported

Contact country: US

Contact telephone: (510) 559-6059

Contact email: Not reported

EPA Region: 09

Classification: Large Quantity Generator

Description: Handler: generates 1,000 kg or more of hazardous waste during any calendar month; or generates more than 1 kg of acutely hazardous waste during any calendar month; or generates more than 100 kg of any residue or contaminated soil, waste or other debris resulting from the cleanup of a spill, into or on any land or water, of acutely hazardous waste during any calendar month; or generates 1 kg or less of acutely hazardous waste during any calendar month, and accumulates more than 1 kg of acutely hazardous waste at any time; or generates 100 kg or less of any residue or contaminated soil, waste or other debris resulting from the cleanup of a spill, into or on any land or water, of acutely hazardous waste during any calendar month, and accumulates more than 100 kg of that material at any time

Handler Activities Summary:

U.S. importer of hazardous waste: No  
Mixed waste (haz. and radioactive): No  
Recycler of hazardous waste: No  
Transporter of hazardous waste: No  
Treater, storer or disposer of HW: No  
Underground injection activity: No  
On-site burner exemption: No  
Furnace exemption: No  
Used oil fuel burner: No  
Used oil processor: No  
User oil refiner: No  
Used oil fuel marketer to burner: No  
Used oil Specification marketer: No  
Used oil transfer facility: No  
Used oil transporter: No

Historical Generators:

Date form received by agency: 02/19/1992

Site name: WRRC-ARS-USDA

Classification: Large Quantity Generator

Violation Status: No violations found

FINDS:

Map ID  
Direction  
Distance  
Elevation

MAP FINDINGS

Site

Database(s)

EDR ID Number  
EPA ID Number

**U S DEPARTMENT OF AGRICULTURE ARS WRRC (Continued)**

**1007199060**

Registry ID: 110000783199

Environmental Interest/Information System

California Hazardous Waste Tracking System - Datamart (HWTS-DATAMART) provides California with information on hazardous waste shipments for generators, transporters, and treatment, storage, and disposal facilities.

US EPA TRIS (Toxics Release Inventory System) contains information from facilities on the amounts of over 300 listed toxic chemicals that these facilities release directly to air, water, land, or that are transported off-site.

RCRAInfo is a national information system that supports the Resource Conservation and Recovery Act (RCRA) program through the tracking of events and activities related to facilities that generate, transport, and treat, store, or dispose of hazardous waste. RCRAInfo allows RCRA program staff to track the notification, permit, compliance, and corrective action activities required under RCRA.

HAZARDOUS WASTE BIENNIAL REPORTER

CRITERIA AND HAZARDOUS AIR POLLUTANT INVENTORY

Registry ID: 110055715775

Environmental Interest/Information System

STATE MASTER

NY MANIFEST:

EPA ID: CAD980676761  
Country: USA  
Location Address 1: BUCHANAN ST-PACIFIC BASIN AREA  
Location Address 2: Not reported  
Location City: ALBANY  
Location State: CA  
Location Zip Code: 94710  
Location Zip Code 4: Not reported

Mailing Info:

Name: UNITED STATES DEPT OF AGRICULTURE-800  
Contact: UNITED STATES DEPT OF AGRICULTURE-800  
Address: BUCHANAN ST-PACIFIC BASIN AREA  
City/State/Zip: ALBANY, CA 94710  
Country: USA  
Phone: 415-486-3167

Manifest:

Document ID: NYA4162050  
Manifest Status: Completed copy  
Trans1 State ID: 706347  
Trans2 State ID: X17593NY  
Generator Ship Date: 09/15/1986  
Trans1 Recv Date: 09/15/1986  
Trans2 Recv Date: / /



Map ID  
Direction  
Distance  
Elevation

MAP FINDINGS

Site

Database(s)

EDR ID Number  
EPA ID Number

U S DEPARTMENT OF AGRICULTURE ARS WRRC (Continued)

1007199060

TSD Site Recv Date: 09/26/1986  
Part A Recv Date: 09/25/1986  
Part B Recv Date: 10/02/1986  
Generator EPA ID: CAD980676761  
Trans1 EPA ID: NYD980769947  
Trans2 EPA ID: Not reported  
TSDF ID: NYD000632372  
Waste Code: D003 - NON-LISTED REACTIVE WASTES  
Quantity: 00018  
Units: P - Pounds  
Number of Containers: 001  
Container Type: DM - Metal drums, barrels  
Handling Method: T Chemical, physical, or biological treatment.  
Specific Gravity: 100  
Waste Code: D003 - NON-LISTED REACTIVE WASTES  
Quantity: 00006  
Units: P - Pounds  
Number of Containers: 001  
Container Type: DM - Metal drums, barrels  
Handling Method: T Chemical, physical, or biological treatment.  
Specific Gravity: 100  
Waste Code: D003 - NON-LISTED REACTIVE WASTES  
Quantity: 00004  
Units: P - Pounds  
Number of Containers: 001  
Container Type: DM - Metal drums, barrels  
Handling Method: T Chemical, physical, or biological treatment.  
Specific Gravity: 100  
Waste Code: D003 - NON-LISTED REACTIVE WASTES  
Quantity: 00013  
Units: P - Pounds  
Number of Containers: 001  
Container Type: DM - Metal drums, barrels  
Handling Method: T Chemical, physical, or biological treatment.  
Specific Gravity: 100  
Year: 1986

L82  
WSW  
1/8-1/4  
0.219 mi.  
1158 ft.

WESTERN REGIONAL RESEARCH CTR.  
800 BUCHANAN ST.  
ALBANY, CA 92667

CA Notify 65 U000057794  
N/A

Site 5 of 5 in cluster L

Relative:  
Lower

NOTIFY 65:  
Date Reported: Not reported  
Staff Initials: Not reported  
Board File Number: Not reported  
Facility Type: Not reported  
Discharge Date: Not reported  
Incident Description: 92667

Actual:  
31 ft.

Map ID  
Direction  
Distance  
Elevation

MAP FINDINGS

Site

Database(s)

EDR ID Number  
EPA ID Number

**K83**  
**NNW**  
**1/8-1/4**  
**0.224 mi.**  
**1182 ft.**

**VAL STROUGH VOLKSWAGEN**  
**718 SAN PABLO AVE**  
**ALBANY, CA 94706**

**CA SWEEPS UST**

**U003713786**  
**N/A**

**Site 2 of 3 in cluster K**

**Relative:**  
**Lower**

**SWEEPS UST:**

Status: Not reported  
Comp Number: 284  
Number: Not reported  
Board Of Equalization: Not reported  
Referral Date: Not reported  
Action Date: Not reported  
Created Date: Not reported  
Owner Tank Id: Not reported  
SWRCB Tank Id: 01-000-000284-000001  
Tank Status: Not reported  
Capacity: 600  
Active Date: Not reported  
Tank Use: EMPTY  
STG: PRODUCT  
Content: Not reported  
Number Of Tanks: 5

**Actual:**  
**43 ft.**

Status: Not reported  
Comp Number: 284  
Number: Not reported  
Board Of Equalization: Not reported  
Referral Date: Not reported  
Action Date: Not reported  
Created Date: Not reported  
Owner Tank Id: Not reported  
SWRCB Tank Id: 01-000-000284-000002  
Tank Status: Not reported  
Capacity: 100  
Active Date: Not reported  
Tank Use: EMPTY  
STG: PRODUCT  
Content: Not reported  
Number Of Tanks: Not reported

Status: Not reported  
Comp Number: 284  
Number: Not reported  
Board Of Equalization: Not reported  
Referral Date: Not reported  
Action Date: Not reported  
Created Date: Not reported  
Owner Tank Id: Not reported  
SWRCB Tank Id: 01-000-000284-000003  
Tank Status: Not reported  
Capacity: 100  
Active Date: Not reported  
Tank Use: EMPTY  
STG: PRODUCT  
Content: Not reported  
Number Of Tanks: Not reported

Status: Not reported

Map ID  
Direction  
Distance  
Elevation

MAP FINDINGS

Site

Database(s)

EDR ID Number  
EPA ID Number

VAL STROUGH VOLKSWAGEN (Continued)

U003713786

Comp Number: 284  
Number: Not reported  
Board Of Equalization: Not reported  
Referral Date: Not reported  
Action Date: Not reported  
Created Date: Not reported  
Owner Tank Id: Not reported  
SWRCB Tank Id: 01-000-000284-000004  
Tank Status: Not reported  
Capacity: 500  
Active Date: Not reported  
Tank Use: EMPTY  
STG: PRODUCT  
Content: Not reported  
Number Of Tanks: Not reported

Status: Not reported  
Comp Number: 284  
Number: Not reported  
Board Of Equalization: Not reported  
Referral Date: Not reported  
Action Date: Not reported  
Created Date: Not reported  
Owner Tank Id: Not reported  
SWRCB Tank Id: 01-000-000284-000005  
Tank Status: Not reported  
Capacity: 600  
Active Date: Not reported  
Tank Use: EMPTY  
STG: WASTE  
Content: EMPTY  
Number Of Tanks: Not reported

K84  
NNW  
1/8-1/4  
0.224 mi.  
1182 ft.

VAL STROUGH  
718 SAN PABLO AVE  
ALBANY, CA 94706  
Site 3 of 3 in cluster K

CA HIST CORTESE  
CA LUST  
CA Alameda County CS

S102440802  
N/A

Relative:  
Lower

HIST CORTESE:  
Region: CORTESE  
Facility County Code: 1  
Reg By: LTNKA  
Reg Id: 01-1515

Actual:  
43 ft.

LUST:  
Region: STATE  
Global Id: T0600101399  
Latitude: 37.893577  
Longitude: -122.300364  
Case Type: LUST Cleanup Site  
Status: Completed - Case Closed  
Status Date: 05/18/1998  
Lead Agency: ALAMEDA COUNTY LOP  
Case Worker: Not reported  
Local Agency: Not reported  
RB Case Number: 01-1515

Map ID  
Direction  
Distance  
Elevation

MAP FINDINGS

Site

Database(s)

EDR ID Number  
EPA ID Number

**VAL STROUGH (Continued)**

**S102440802**

LOC Case Number: RO0000800  
File Location: Stored electronically as an E-file  
Potential Media Affect: Other Groundwater (uses other than drinking water)  
Potential Contaminants of Concern: Diesel  
Site History: Not reported

[Click here to access the California GeoTracker records for this facility:](#)

Contact:

Global Id: T0600101399  
Contact Type: Regional Board Caseworker  
Contact Name: Cherie McCaulou  
Organization Name: SAN FRANCISCO BAY RWQCB (REGION 2)  
Address: 1515 CLAY STREET, SUITE 1400  
City: OAKLAND  
Email: cmccaulou@waterboards.ca.gov  
Phone Number: Not reported

Status History:

Global Id: T0600101399  
Status: Completed - Case Closed  
Status Date: 05/18/1998

Global Id: T0600101399  
Status: Open - Case Begin Date  
Status Date: 04/11/1993

Regulatory Activities:

Global Id: T0600101399  
Action Type: REMEDIATION  
Date: 07/08/1993  
Action: Excavation

Global Id: T0600101399  
Action Type: Other  
Date: 04/11/1993  
Action: Leak Reported

LUST REG 2:

Region: 2  
Facility Id: 01-1515  
Facility Status: Case Closed  
Case Number: 1352  
How Discovered: Tank Closure  
Leak Cause: Corrosion  
Leak Source: Tank  
Date Leak Confirmed: Not reported  
Oversight Program: LUST  
Prelim. Site Assessment Wokplan Submitted: Not reported  
Preliminary Site Assessment Began: Not reported  
Pollution Characterization Began: Not reported  
Pollution Remediation Plan Submitted: Not reported  
Date Remediation Action Underway: Not reported  
Date Post Remedial Action Monitoring Began: Not reported

Map ID  
Direction  
Distance  
Elevation

MAP FINDINGS

Site

Database(s)

EDR ID Number  
EPA ID Number

**VAL STROUGH (Continued)**

**S102440802**

Alameda County CS:  
Status: Case Closed  
Record Id: RO0000800  
PE: 5602

**85**  
**North**  
**1/8-1/4**  
**0.231 mi.**  
**1222 ft.**

**1156 PORTLAND AVE**  
**ALBANY, CA 94706**

**EDR US Hist Cleaners** **1014978767**  
**N/A**

**Relative:**  
**Higher**

EDR Historical Cleaners:  
Name: LAUNDRYLAND COIN OP  
Year: 2001  
Address: 1156 PORTLAND AVE

**Actual:**  
**48 ft.**

Name: SUPER COIN OP LAUNDRY  
Year: 2002  
Address: 1156 PORTLAND AVE

**J86**  
**SSE**  
**1/8-1/4**  
**0.234 mi.**  
**1236 ft.**

**NICKSON AUTO REPAIR**  
**1111 SAN PABLO AVE**  
**ALBANY, CA 94706**  
**Site 2 of 3 in cluster J**

**CA HIST CORTESE** **S101293382**  
**CA LUST** **N/A**  
**CA Alameda County CS**  
**CA SWEEPS UST**

**Relative:**  
**Lower**

HIST CORTESE:  
Region: CORTESE  
Facility County Code: 1  
Reg By: LTNKA  
Reg Id: 01-1046

**Actual:**  
**42 ft.**

**LUST:**

Region: STATE  
Global Id: T0600100965  
Latitude: 37.8835249808713  
Longitude: -122.296473383904  
Case Type: LUST Cleanup Site  
Status: Completed - Case Closed  
Status Date: 12/31/1990  
Lead Agency: ALAMEDA COUNTY LOP  
Case Worker: Not reported  
Local Agency: Not reported  
RB Case Number: 01-1046  
LOC Case Number: RO0003028  
File Location: Stored electronically as an E-file  
Potential Media Affect: Soil  
Potential Contaminants of Concern: Waste Oil / Motor / Hydraulic / Lubricating  
Site History: Not reported

Click here to access the California GeoTracker records for this facility:

**Status History:**

Global Id: T0600100965  
Status: Open - Case Begin Date  
Status Date: 11/16/1990

Map ID  
Direction  
Distance  
Elevation

MAP FINDINGS

Site

Database(s)

EDR ID Number  
EPA ID Number

**NICKSON AUTO REPAIR (Continued)**

**S101293382**

Global Id: T0600100965  
Status: Completed - Case Closed  
Status Date: 03/26/1990

Global Id: T0600100965  
Status: Completed - Case Closed  
Status Date: 12/31/1990

Global Id: T0600100965  
Status: Open - Site Assessment  
Status Date: 11/16/1990

Regulatory Activities:

Global Id: T0600100965  
Action Type: Other  
Date: 03/26/1990  
Action: Leak Discovery

Global Id: T0600100965  
Action Type: Other  
Date: 02/27/1990  
Action: Leak Stopped

Global Id: T0600100965  
Action Type: Other  
Date: 03/26/1990  
Action: Leak Reported

Alameda County CS:

Status: Leak Confirmation  
Record Id: RO0003028  
PE: 5602

Status: Case Closed  
Record Id: RO0003028  
PE: 5602

SWEEPS UST:

Status: Not reported  
Comp Number: 286  
Number: Not reported  
Board Of Equalization: Not reported  
Referral Date: Not reported  
Action Date: Not reported  
Created Date: Not reported  
Owner Tank Id: Not reported  
SWRCB Tank Id: 01-000-000286-000001  
Tank Status: Not reported  
Capacity: 500  
Active Date: Not reported  
Tank Use: OIL  
STG: PRODUCT  
Content: UNKNOWN  
Number Of Tanks: 1

Map ID  
Direction  
Distance  
Elevation

MAP FINDINGS

Site

Database(s)

EDR ID Number  
EPA ID Number

J87  
SSE  
1/8-1/4  
0.234 mi.  
1236 ft.

1111 SAN PABLO AVE  
ALBANY, CA 94706

EDR US Hist Auto Stat 1015157935  
N/A

Site 3 of 3 in cluster J

Relative:  
Lower

EDR Historical Auto Stations:

Actual:  
42 ft.

Name: ALBANY TRANSMISSION CENTER  
Year: 1999  
Address: 1111 SAN PABLO AVE

Name: LEE MYLES TRANSMISSIONS  
Year: 2000  
Address: 1111 SAN PABLO AVE

Name: NICKSONS BRAKE SERVICE  
Year: 2001  
Address: 1111 SAN PABLO AVE

Name: NICKSONS BRAKE SERVICE  
Year: 2002  
Address: 1111 SAN PABLO AVE

Name: NICKSONS BRAKE SERVICE  
Year: 2003  
Address: 1111 SAN PABLO AVE

Name: NICKSONS BRAKE SERVICE  
Year: 2004  
Address: 1111 SAN PABLO AVE

Name: NICKSONS BRAKE SERVICE  
Year: 2006  
Address: 1111 SAN PABLO AVE

Name: ALBANY TRANSMISSION CENTER  
Year: 2007  
Address: 1111 SAN PABLO AVE

Name: ALBANY TRANSMISSION CENTER  
Year: 2008  
Address: 1111 SAN PABLO AVE

Name: MAX AUTO SERVICE  
Year: 2009  
Address: 1111 SAN PABLO AVE

Name: MAX AUTO SVC  
Year: 2010  
Address: 1111 SAN PABLO AVE

Name: MAX AUTO SERVICE  
Year: 2011  
Address: 1111 SAN PABLO AVE

Name: MAX AUTO SERVICE  
Year: 2012  
Address: 1111 SAN PABLO AVE

MAP FINDINGS

Map ID  
Direction  
Distance  
Elevation

Site

Database(s)

EDR ID Number  
EPA ID Number

**88**  
**NNW**  
**1/4-1/2**  
**0.291 mi.**  
**1536 ft.**

**MADE IN JAPAN**  
**660 SAN PABLO AVE**  
**ALBANY, CA 94706**

**CA HIST CORTESE**  
**CA LUST**  
**CA Alameda County CS**  
**CA SWEEPS UST**

**S103949189**  
**N/A**

**Relative:**  
**Lower**

HIST CORTESE:  
Region: CORTESE  
Facility County Code: 1  
Reg By: LTNKA  
Reg Id: 01-2262

**Actual:**  
**38 ft.**

**LUST:**

Region: STATE  
Global Id: T0600102078  
Latitude: 37.894377  
Longitude: -122.300618  
Case Type: LUST Cleanup Site  
Status: Completed - Case Closed  
Status Date: 09/01/2005  
Lead Agency: ALAMEDA COUNTY LOP  
Case Worker: JTW  
Local Agency: ALAMEDA COUNTY LOP  
RB Case Number: 01-2262  
LOC Case Number: RO0000273  
File Location: Stored electronically as an E-file  
Potential Media Affect: Soil  
Potential Contaminants of Concern: Waste Oil / Motor / Hydraulic / Lubricating  
Site History: Not reported

Click here to access the California GeoTracker records for this facility:

**Contact:**

Global Id: T0600102078  
Contact Type: Local Agency Caseworker  
Contact Name: Jerry Wickham  
Organization Name: ALAMEDA COUNTY LOP  
Address: 1131 Harbor Bay Parkway  
City: Alameda  
Email: jerry.wickham@acgov.org  
Phone Number: 5105676791

Global Id: T0600102078  
Contact Type: Regional Board Caseworker  
Contact Name: Cherie McCaulou  
Organization Name: SAN FRANCISCO BAY RWQCB (REGION 2)  
Address: 1515 CLAY STREET, SUITE 1400  
City: OAKLAND  
Email: cmccaulou@waterboards.ca.gov  
Phone Number: Not reported

**Status History:**

Global Id: T0600102078  
Status: Completed - Case Closed  
Status Date: 09/01/2005

Global Id: T0600102078  
Status: Open - Case Begin Date  
Status Date: 03/12/1997



Map ID  
Direction  
Distance  
Elevation

MAP FINDINGS

Site

Database(s)

EDR ID Number  
EPA ID Number

**MADE IN JAPAN (Continued)**

**S103949189**

Global Id: T0600102078  
Status: Open - Site Assessment  
Status Date: 03/03/1998

Regulatory Activities:

Global Id: T0600102078  
Action Type: REMEDIATION  
Date: 09/09/9999  
Action: Not reported

Global Id: T0600102078  
Action Type: ENFORCEMENT  
Date: 09/01/2005  
Action: Closure/No Further Action Letter - #20050901

Global Id: T0600102078  
Action Type: Other  
Date: 03/12/1997  
Action: Leak Reported

LUST REG 2:

Region: 2  
Facility Id: 01-2262  
Facility Status: Preliminary site assessment underway  
Case Number: 1351  
How Discovered: Tank Closure  
Leak Cause: UNK  
Leak Source: UNK  
Date Leak Confirmed: 12/19/1997  
Oversight Program: LUST  
Prelim. Site Assessment Workplan Submitted: Not reported  
Preliminary Site Assessment Began: 1/2/1965  
Pollution Characterization Began: Not reported  
Pollution Remediation Plan Submitted: Not reported  
Date Remediation Action Underway: Not reported  
Date Post Remedial Action Monitoring Began: Not reported

Alameda County CS:

Status: Pollution Characterization  
Record Id: RO0000273  
PE: 5602

Status: Case Closed  
Record Id: RO0000273  
PE: 5602

SWEEPS UST:

Status: Active  
Comp Number: 292  
Number: 1  
Board Of Equalization: Not reported  
Referral Date: 04-03-91  
Action Date: 04-03-91  
Created Date: 04-03-91

Map ID  
Direction  
Distance  
Elevation

MAP FINDINGS

Site

Database(s)

EDR ID Number  
EPA ID Number

**MADE IN JAPAN (Continued)**

**S103949189**

Owner Tank Id: Not reported  
SWRCB Tank Id: 01-000-000292-000001  
Tank Status: A  
Capacity: 300  
Active Date: 04-03-91  
Tank Use: OIL  
STG: W  
Content: WASTE OIL  
Number Of Tanks: 1

**M89**  
**SSE**  
**1/4-1/2**  
**0.294 mi.**  
**1550 ft.**

**GENERAL TRANSMISSIONS**  
**1187 SAN PABLO AVE**  
**BERKELEY, CA 94704**  
**Site 1 of 3 in cluster M**

**CA HIST CORTESE**  
**CA LUST**  
**CA SWEEPS UST**

**S102430704**  
**N/A**

**Relative:**  
**Higher**

**HIST CORTESE:**  
Region: CORTESE  
Facility County Code: 1  
**Actual:**  
Reg By: LTNKA  
Reg Id: 01-2165

**Actual:**  
**47 ft.**

**LUST:**

Region: STATE  
Global Id: T0600101989  
Latitude: 37.882834  
Longitude: -122.296214  
Case Type: LUST Cleanup Site  
Status: Completed - Case Closed  
Status Date: 09/17/1996  
Lead Agency: BERKELEY, CITY OF  
Case Worker: GAF  
Local Agency: BERKELEY, CITY OF  
RB Case Number: 01-2165  
LOC Case Number: 01-2165  
File Location: Not reported  
Potential Media Affect: Other Groundwater (uses other than drinking water)  
Potential Contaminants of Concern: Waste Oil / Motor / Hydraulic / Lubricating  
Site History: Not reported

Click here to access the California GeoTracker records for this facility:

**Contact:**

Global Id: T0600101989  
Contact Type: Regional Board Caseworker  
Contact Name: Cherie McCaulou  
Organization Name: SAN FRANCISCO BAY RWQCB (REGION 2)  
Address: 1515 CLAY STREET, SUITE 1400  
City: OAKLAND  
Email: cmccaulou@waterboards.ca.gov  
Phone Number: Not reported

Global Id: T0600101989  
Contact Type: Local Agency Caseworker  
Contact Name: GEOFFERY FIEDLER  
Organization Name: BERKELEY, CITY OF  
Address: 2118 MILVIA STREET 3RD FLOOR  
City: BERKELEY

Map ID  
Direction  
Distance  
Elevation

MAP FINDINGS

Site

Database(s)

EDR ID Number  
EPA ID Number

**GENERAL TRANSMISSIONS (Continued)**

**S102430704**

Email: gfiedler@ci.berkeley.ca.us  
Phone Number: Not reported

Status History:

Global Id: T0600101989  
Status: Open - Case Begin Date  
Status Date: 09/29/1995

Global Id: T0600101989  
Status: Open - Site Assessment  
Status Date: 08/10/1996

Global Id: T0600101989  
Status: Completed - Case Closed  
Status Date: 09/17/1996

Regulatory Activities:

Global Id: T0600101989  
Action Type: Other  
Date: 09/29/1995  
Action: Leak Discovery

Global Id: T0600101989  
Action Type: Other  
Date: 09/29/1995  
Action: Leak Stopped

Global Id: T0600101989  
Action Type: Other  
Date: 09/29/1995  
Action: Leak Reported

LUST REG 2:

Region: 2  
Facility Id: 01-2165  
Facility Status: Case Closed  
Case Number: 01-2165  
How Discovered: Tank Closure  
Leak Cause: Corrosion  
Leak Source: Tank  
Date Leak Confirmed: 8/10/1996  
Oversight Program: LUST  
Prelim. Site Assessment Workplan Submitted: Not reported  
Preliminary Site Assessment Began: Not reported  
Pollution Characterization Began: Not reported  
Pollution Remediation Plan Submitted: Not reported  
Date Remediation Action Underway: Not reported  
Date Post Remedial Action Monitoring Began: Not reported

SWEEPS UST:

Status: Not reported  
Comp Number: 68842  
Number: Not reported  
Board Of Equalization: Not reported

Map ID  
 Direction  
 Distance  
 Elevation

MAP FINDINGS

Site

Database(s)

EDR ID Number  
 EPA ID Number

**GENERAL TRANSMISSIONS (Continued)**

**S102430704**

Referral Date: Not reported  
 Action Date: Not reported  
 Created Date: Not reported  
 Owner Tank Id: Not reported  
 SWRCB Tank Id: 01-020-068842-000001  
 Tank Status: Not reported  
 Capacity: 550  
 Active Date: Not reported  
 Tank Use: EMPTY  
 STG: WASTE  
 Content: WASTE OIL  
 Number Of Tanks: 1

Status: Active  
 Comp Number: 68842  
 Number: 1  
 Board Of Equalization: Not reported  
 Referral Date: 04-08-94  
 Action Date: 04-14-94  
 Created Date: 12-13-89  
 Owner Tank Id: Not reported  
 SWRCB Tank Id: Not reported  
 Tank Status: Not reported  
 Capacity: Not reported  
 Active Date: Not reported  
 Tank Use: Not reported  
 STG: Not reported  
 Content: Not reported  
 Number Of Tanks: Not reported

**M90**  
**SSE**  
 1/4-1/2  
 0.313 mi.  
 1651 ft.

**AAMCO TRANSMISSION**  
**1177 SAN PABLO AVE**  
**BERKELEY, CA 94704**

**CA HIST CORTESE**  
**CA LUST**  
**CA FID UST**  
**CA SWEEPS UST**

**S101580551**  
**N/A**

**Site 2 of 3 in cluster M**

**Relative:**  
**Higher**

HIST CORTESE:  
 Region: CORTESE  
 Facility County Code: 1  
 Reg By: LTNKA  
 Reg Id: 01-2176

**Actual:**  
**48 ft.**

LUST:  
 Region: STATE  
 Global Id: T0600102000  
 Latitude: 37.883073  
 Longitude: -122.296291  
 Case Type: LUST Cleanup Site  
 Status: Completed - Case Closed  
 Status Date: 06/29/1998  
 Lead Agency: BERKELEY, CITY OF  
 Case Worker: GAF  
 Local Agency: BERKELEY, CITY OF  
 RB Case Number: 01-2176  
 LOC Case Number: 01-2176  
 File Location: Not reported  
 Potential Media Affect: Other Groundwater (uses other than drinking water)

Map ID  
Direction  
Distance  
Elevation

MAP FINDINGS

Site

Database(s)

EDR ID Number  
EPA ID Number

**AAMCO TRANSMISSION (Continued)**

**S101580551**

Potential Contaminants of Concern: Waste Oil / Motor / Hydraulic / Lubricating  
Site History: Not reported

[Click here to access the California GeoTracker records for this facility:](#)

Contact:

Global Id: T0600102000  
Contact Type: Regional Board Caseworker  
Contact Name: Cherie McCaulou  
Organization Name: SAN FRANCISCO BAY RWQCB (REGION 2)  
Address: 1515 CLAY STREET, SUITE 1400  
City: OAKLAND  
Email: cmccaulou@waterboards.ca.gov  
Phone Number: Not reported

Global Id: T0600102000  
Contact Type: Local Agency Caseworker  
Contact Name: GEOFFERY FIEDLER  
Organization Name: BERKELEY, CITY OF  
Address: 2118 MILVIA STREET 3RD FLOOR  
City: BERKELEY  
Email: gfiedler@ci.berkeley.ca.us  
Phone Number: Not reported

Status History:

Global Id: T0600102000  
Status: Completed - Case Closed  
Status Date: 06/29/1998

Global Id: T0600102000  
Status: Open - Verification Monitoring  
Status Date: 11/06/1997

Global Id: T0600102000  
Status: Open - Case Begin Date  
Status Date: 04/16/1992

Regulatory Activities:

Global Id: T0600102000  
Action Type: Other  
Date: 04/16/1992  
Action: Leak Discovery

Global Id: T0600102000  
Action Type: Other  
Date: 04/16/1992  
Action: Leak Stopped

Global Id: T0600102000  
Action Type: Other  
Date: 04/16/1992  
Action: Leak Reported

LUST REG 2:

Region: 2

Map ID  
Direction  
Distance  
Elevation

MAP FINDINGS

Site

Database(s)

EDR ID Number  
EPA ID Number

**AAMCO TRANSMISSION (Continued)**

**S101580551**

Facility Id: 01-2176  
Facility Status: Case Closed  
Case Number: 01-2176  
How Discovered: Tank Closure  
Leak Cause: Structure Failure  
Leak Source: Tank  
Date Leak Confirmed: Not reported  
Oversight Program: LUST  
Prelim. Site Assessment Wokplan Submitted: Not reported  
Preliminary Site Assessment Began: Not reported  
Pollution Characterization Began: Not reported  
Pollution Remediation Plan Submitted: Not reported  
Date Remediation Action Underway: Not reported  
Date Post Remedial Action Monitoring Began: 11/6/1997

**CA FID UST:**

Facility ID: 01003142  
Regulated By: UTNKA  
Regulated ID: 00052545  
Cortese Code: Not reported  
SIC Code: Not reported  
Facility Phone: 4155273713  
Mail To: Not reported  
Mailing Address: 1177 SAN PABLO AVER  
Mailing Address 2: Not reported  
Mailing City,St,Zip: BERKELEY 94704  
Contact: Not reported  
Contact Phone: Not reported  
DUNs Number: Not reported  
NPDES Number: Not reported  
EPA ID: Not reported  
Comments: Not reported  
Status: Active

**SWEEPS UST:**

Status: Not reported  
Comp Number: 52545  
Number: Not reported  
Board Of Equalization: 44-001517  
Referral Date: Not reported  
Action Date: Not reported  
Created Date: Not reported  
Owner Tank Id: Not reported  
SWRCB Tank Id: 01-020-052545-000001  
Tank Status: Not reported  
Capacity: 500  
Active Date: Not reported  
Tank Use: M.V. FUEL  
STG: WASTE  
Content: Not reported  
Number Of Tanks: 2  
  
Status: Not reported  
Comp Number: 52545  
Number: Not reported  
Board Of Equalization: 44-001517

Map ID  
Direction  
Distance  
Elevation

MAP FINDINGS

Site

Database(s)

EDR ID Number  
EPA ID Number

**AAMCO TRANSMISSION (Continued)**

**S101580551**

Referral Date: Not reported  
Action Date: Not reported  
Created Date: Not reported  
Owner Tank Id: Not reported  
SWRCB Tank Id: 01-020-052545-000002  
Tank Status: Not reported  
Capacity: Not reported  
Active Date: Not reported  
Tank Use: UNKNOWN  
STG: PRODUCT  
Content: Not reported  
Number Of Tanks: Not reported

**M91  
SSE  
1/4-1/2  
0.325 mi.  
1718 ft.**

**FOREIGN AUTO CENTER  
1197 SAN PABLO AVE  
BERKELEY, CA 94702**

**CA HIST CORTESE S101293413  
CA LUST N/A**

**Site 3 of 3 in cluster M**

**Relative:  
Higher**

HIST CORTESE:  
Region: CORTESE  
Facility County Code: 1  
Reg By: LTNKA  
Reg Id: 01-0653

**Actual:  
49 ft.**

**LUST:**

Region: STATE  
Global Id: T0600100603  
Latitude: 37.8825069  
Longitude: -122.296107  
Case Type: LUST Cleanup Site  
Status: Completed - Case Closed  
Status Date: 06/12/2003  
Lead Agency: BERKELEY, CITY OF  
Case Worker: GAF  
Local Agency: BERKELEY, CITY OF  
RB Case Number: 01-0653  
LOC Case Number: 01-0653  
File Location: Local Agency  
Potential Media Affect: Other Groundwater (uses other than drinking water)  
Potential Contaminants of Concern: Gasoline  
Site History: Not reported

Click here to access the California GeoTracker records for this facility:

**Contact:**

Global Id: T0600100603  
Contact Type: Regional Board Caseworker  
Contact Name: Cherie McCaulou  
Organization Name: SAN FRANCISCO BAY RWQCB (REGION 2)  
Address: 1515 CLAY STREET, SUITE 1400  
City: OAKLAND  
Email: cmccaulou@waterboards.ca.gov  
Phone Number: Not reported

Global Id: T0600100603  
Contact Type: Local Agency Caseworker  
Contact Name: GEOFFERY FIEDLER

Map ID  
Direction  
Distance  
Elevation

MAP FINDINGS

Site

Database(s)

EDR ID Number  
EPA ID Number

**FOREIGN AUTO CENTER (Continued)**

**S101293413**

Organization Name: BERKELEY, CITY OF  
Address: 2118 MILVIA STREET 3RD FLOOR  
City: BERKELEY  
Email: gfiedler@ci.berkeley.ca.us  
Phone Number: Not reported

Status History:

Global Id: T0600100603  
Status: Completed - Case Closed  
Status Date: 06/12/2003

Global Id: T0600100603  
Status: Open - Verification Monitoring  
Status Date: 02/09/1990

Global Id: T0600100603  
Status: Open - Case Begin Date  
Status Date: 02/10/1989

Global Id: T0600100603  
Status: Open - Site Assessment  
Status Date: 04/19/1989

Global Id: T0600100603  
Status: Open - Site Assessment  
Status Date: 02/26/1993

Regulatory Activities:

Global Id: T0600100603  
Action Type: Other  
Date: 02/10/1989  
Action: Leak Discovery

Global Id: T0600100603  
Action Type: REMEDIATION  
Date: 04/05/2000  
Action: Excavation

Global Id: T0600100603  
Action Type: Other  
Date: 02/10/1989  
Action: Leak Stopped

Global Id: T0600100603  
Action Type: Other  
Date: 02/10/1989  
Action: Leak Reported

LUST REG 2:

Region: 2  
Facility Id: 01-0653  
Facility Status: Pollution Characterization  
Case Number: 01-0653  
How Discovered: Tank Closure  
Leak Cause: Structure Failure



Map ID  
Direction  
Distance  
Elevation

MAP FINDINGS

Site

Database(s)

EDR ID Number  
EPA ID Number

**FOREIGN AUTO CENTER (Continued)**

**S101293413**

Leak Source: Tank  
Date Leak Confirmed: 4/19/1989  
Oversight Program: LUST  
Prelim. Site Assessment Workplan Submitted: Not reported  
Preliminary Site Assessment Began: 2/26/1993  
Pollution Characterization Began: 2/26/1993  
Pollution Remediation Plan Submitted: Not reported  
Date Remediation Action Underway: Not reported  
Date Post Remedial Action Monitoring Began: 2/9/1990

**92**  
**South**  
**1/4-1/2**  
**0.359 mi.**  
**1893 ft.**

**CHRIS'S PAYLESS PLUMBING**  
**1207 TENTH STREET**  
**BERKELEY, CA 94710**

**CA LUST** **S106447934**  
**N/A**

**Relative:**  
**Higher**

LUST:

**Actual:**  
**44 ft.**

Region: STATE  
Global Id: T0600131578  
Latitude: 37.881597  
Longitude: -122.297042  
Case Type: LUST Cleanup Site  
Status: Completed - Case Closed  
Status Date: 04/05/2004  
Lead Agency: BERKELEY, CITY OF  
Case Worker: GAF  
Local Agency: BERKELEY, CITY OF  
RB Case Number: Not reported  
LOC Case Number: Tenth1207  
File Location: Local Agency  
Potential Media Affect: Other Groundwater (uses other than drinking water)  
Potential Contaminants of Concern: Gasoline, Diesel  
Site History: Not reported

Click here to access the California GeoTracker records for this facility:

Contact:

Global Id: T0600131578  
Contact Type: Local Agency Caseworker  
Contact Name: GEOFFERY FIEDLER  
Organization Name: BERKELEY, CITY OF  
Address: 2118 MILVIA STREET 3RD FLOOR  
City: BERKELEY  
Email: gfiedler@ci.berkeley.ca.us  
Phone Number: Not reported

Global Id: T0600131578  
Contact Type: Regional Board Caseworker  
Contact Name: Cherie McCaulou  
Organization Name: SAN FRANCISCO BAY RWQCB (REGION 2)  
Address: 1515 CLAY STREET, SUITE 1400  
City: OAKLAND  
Email: cmccaulou@waterboards.ca.gov  
Phone Number: Not reported

Status History:

Global Id: T0600131578  
Status: Completed - Case Closed

Map ID  
Direction  
Distance  
Elevation

MAP FINDINGS

Site

Database(s)

EDR ID Number  
EPA ID Number

**CHRIS'S PAYLESS PLUMBING (Continued)**

**S106447934**

Status Date: 04/05/2004

Global Id: T0600131578  
Status: Open - Case Begin Date  
Status Date: 12/01/1991

Global Id: T0600131578  
Status: Open - Site Assessment  
Status Date: 04/04/2004

Regulatory Activities:

Global Id: T0600131578  
Action Type: Other  
Date: 01/01/1993  
Action: Leak Discovery

Global Id: T0600131578  
Action Type: ENFORCEMENT  
Date: 04/07/2004  
Action: Closure/No Further Action Letter

Global Id: T0600131578  
Action Type: REMEDIATION  
Date: 12/01/1991  
Action: Not reported

Global Id: T0600131578  
Action Type: Other  
Date: 12/01/1991  
Action: Leak Stopped

Global Id: T0600131578  
Action Type: Other  
Date: 01/01/1993  
Action: Leak Reported

**N93** **DINWIDDIE CORPORATION YARD**  
**South** **1201 8TH STREET**  
**1/4-1/2** **BERKELEY, CA 92661**  
**0.387 mi.**  
**2044 ft.** **Site 1 of 3 in cluster N**

**CA Notify 65** **S100178687**  
**CA EMI** **N/A**

**Relative:** NOTIFY 65:  
**Lower** Date Reported: Not reported  
Staff Initials: Not reported  
**Actual:** Board File Number: Not reported  
**34 ft.** Facility Type: Not reported  
Discharge Date: Not reported  
Incident Description: 92661

EMI:  
Year: 2008  
County Code: 1  
Air Basin: SF  
Facility ID: 15426  
Air District Name: BA

Map ID  
 Direction  
 Distance  
 Elevation

MAP FINDINGS

Site

Database(s)

EDR ID Number  
 EPA ID Number

**DINWIDDIE CORPORATION YARD (Continued)**

**S100178687**

SIC Code:	4931
Air District Name:	BAY AREA AQMD
Community Health Air Pollution Info System:	Not reported
Consolidated Emission Reporting Rule:	Not reported
Total Organic Hydrocarbon Gases Tons/Yr:	.141
Reactive Organic Gases Tons/Yr:	.1179747
Carbon Monoxide Emissions Tons/Yr:	.382
NOX - Oxides of Nitrogen Tons/Yr:	.945
SOX - Oxides of Sulphur Tons/Yr:	0
Particulate Matter Tons/Yr:	.125
Part. Matter 10 Micrometers & Smlr Tons/Yr:	.122
Year:	2009
County Code:	1
Air Basin:	SF
Facility ID:	15426
Air District Name:	BA
SIC Code:	4931
Air District Name:	BAY AREA AQMD
Community Health Air Pollution Info System:	Not reported
Consolidated Emission Reporting Rule:	Not reported
Total Organic Hydrocarbon Gases Tons/Yr:	0.14099999999999999
Reactive Organic Gases Tons/Yr:	0.1179747
Carbon Monoxide Emissions Tons/Yr:	0.38200000000000001
NOX - Oxides of Nitrogen Tons/Yr:	0.94499999999999995
SOX - Oxides of Sulphur Tons/Yr:	0
Particulate Matter Tons/Yr:	0.12799999999999999
Part. Matter 10 Micrometers & Smlr Tons/Yr:	0.124928

**N94**  
 South  
 1/4-1/2  
 0.387 mi.  
 2044 ft.

**DINWIDDIE CONSTRUCTION COMPANY**  
**1201 8TH ST**  
**BERKELEY, CA 94704**  
 Site 2 of 3 in cluster N

**CA LUST S101293439**  
**N/A**

**Relative:**  
**Lower**

LUST REG 2:  
 Region: 2  
 Facility Id: 01-0493  
 Facility Status: Case Closed  
 Case Number: 01-0493  
 How Discovered: Tank Closure  
 Leak Cause: Overfill  
 Leak Source: Tank  
 Date Leak Confirmed: Not reported  
 Oversight Program: LUST  
 Prelim. Site Assesment Wokplan Submitted: 5/1/1990  
 Preliminary Site Assesment Began: Not reported  
 Pollution Characterization Began: Not reported  
 Pollution Remediation Plan Submitted: Not reported  
 Date Remediation Action Underway: Not reported  
 Date Post Remedial Action Monitoring Began: Not reported

**Actual:**  
**34 ft.**

MAP FINDINGS

Map ID  
 Direction  
 Distance  
 Elevation

Site

Database(s)

EDR ID Number  
 EPA ID Number

**N95**  
**South**  
**1/4-1/2**  
**0.387 mi.**  
**2044 ft.**

**DINWIDDIE CONSTRUCTION CO.**  
**1201 8TH ST**  
**BERKELEY, CA 94710**

**Site 3 of 3 in cluster N**

**CA HIST CORTESE**  
**CA LUST**  
**CA FID UST**

**S101624604**  
**N/A**

**Relative:** HIST CORTESE:  
**Lower** Region: CORTESE  
 Facility County Code: 1  
**Actual:** Reg By: LTNKA  
**34 ft.** Reg Id: 01-0493

**LUST:**  
 Region: STATE  
 Global Id: T0600100449  
 Latitude: 37.8815721  
 Longitude: -122.2997331  
 Case Type: LUST Cleanup Site  
 Status: Completed - Case Closed  
 Status Date: 07/08/1997  
 Lead Agency: BERKELEY, CITY OF  
 Case Worker: GAF  
 Local Agency: BERKELEY, CITY OF  
 RB Case Number: 01-0493  
 LOC Case Number: 01-0493  
 File Location: Not reported  
 Potential Media Affect: Other Groundwater (uses other than drinking water)  
 Potential Contaminants of Concern: Waste Oil / Motor / Hydraulic / Lubricating  
 Site History: Not reported

[Click here to access the California GeoTracker records for this facility:](#)

**Contact:**  
 Global Id: T0600100449  
 Contact Type: Local Agency Caseworker  
 Contact Name: GEOFFERY FIEDLER  
 Organization Name: BERKELEY, CITY OF  
 Address: 2118 MILVIA STREET 3RD FLOOR  
 City: BERKELEY  
 Email: gfiedler@ci.berkeley.ca.us  
 Phone Number: Not reported

Global Id: T0600100449  
 Contact Type: Regional Board Caseworker  
 Contact Name: Cherie McCaulou  
 Organization Name: SAN FRANCISCO BAY RWQCB (REGION 2)  
 Address: 1515 CLAY STREET, SUITE 1400  
 City: OAKLAND  
 Email: cmccaulou@waterboards.ca.gov  
 Phone Number: Not reported

**Status History:**  
 Global Id: T0600100449  
 Status: Completed - Case Closed  
 Status Date: 07/08/1997

Global Id: T0600100449  
 Status: Open - Case Begin Date  
 Status Date: 05/01/1990

Map ID  
Direction  
Distance  
Elevation

MAP FINDINGS

Site

Database(s)

EDR ID Number  
EPA ID Number

**DINWIDDIE CONSTRUCTION CO. (Continued)**

**S101624604**

Global Id: T0600100449  
Status: Open - Site Assessment  
Status Date: 05/01/1990

Regulatory Activities:

Global Id: T0600100449  
Action Type: Other  
Date: 04/12/1994  
Action: Leak Discovery

Global Id: T0600100449  
Action Type: ENFORCEMENT  
Date: 06/27/1997  
Action: Closure/No Further Action Letter

Global Id: T0600100449  
Action Type: Other  
Date: 04/12/1994  
Action: Leak Stopped

Global Id: T0600100449  
Action Type: Other  
Date: 07/02/1990  
Action: Leak Reported

CA FID UST:

Facility ID: 01000624  
Regulated By: UTNKA  
Regulated ID: 00019801  
Cortese Code: Not reported  
SIC Code: Not reported  
Facility Phone: 4155243430  
Mail To: Not reported  
Mailing Address: 1201 8TH ST  
Mailing Address 2: Not reported  
Mailing City,St,Zip: BERKELEY 94710  
Contact: Not reported  
Contact Phone: Not reported  
DUNs Number: Not reported  
NPDES Number: Not reported  
EPA ID: Not reported  
Comments: Not reported  
Status: Active

96  
West  
1/4-1/2  
0.417 mi.  
2203 ft.

**Z-RENTAL PROPERTIES**  
**711 CLEVELAND AVE**  
**ALBANY, CA 94710**

**CA HIST CORTESE** S103977268  
**CA LUST** N/A  
**CA Alameda County CS**  
**CA SWEEPS UST**

**Relative:**  
**Lower**

HIST CORTESE:  
Region: CORTESE  
Facility County Code: 1  
Reg By: LTNKA  
Reg Id: 01-1311

**Actual:**  
**26 ft.**

Map ID  
Direction  
Distance  
Elevation

MAP FINDINGS

Site

Database(s)

EDR ID Number  
EPA ID Number

**Z-RENTAL PROPERTIES (Continued)**

**S103977268**

LUST:

Region: STATE  
Global Id: T0600101206  
Latitude: 37.89108  
Longitude: -122.307481  
Case Type: LUST Cleanup Site  
Status: Completed - Case Closed  
Status Date: 11/04/1994  
Lead Agency: ALAMEDA COUNTY LOP  
Case Worker: Not reported  
Local Agency: Not reported  
RB Case Number: 01-1311  
LOC Case Number: RO0000995  
File Location: Stored electronically as an E-file  
Potential Media Affect: Soil  
Potential Contaminants of Concern: Gasoline  
Site History: Not reported

[Click here to access the California GeoTracker records for this facility:](#)

Contact:

Global Id: T0600101206  
Contact Type: Regional Board Caseworker  
Contact Name: Cherie McCaulou  
Organization Name: SAN FRANCISCO BAY RWQCB (REGION 2)  
Address: 1515 CLAY STREET, SUITE 1400  
City: OAKLAND  
Email: cmccaulou@waterboards.ca.gov  
Phone Number: Not reported

Status History:

Global Id: T0600101206  
Status: Completed - Case Closed  
Status Date: 11/04/1994

Global Id: T0600101206  
Status: Open - Case Begin Date  
Status Date: 05/19/1993

Regulatory Activities:

Global Id: T0600101206  
Action Type: REMEDIATION  
Date: 09/09/9999  
Action: Excavation

Global Id: T0600101206  
Action Type: Other  
Date: 05/19/1993  
Action: Leak Reported

LUST REG 2:

Region: 2  
Facility Id: 01-1311  
Facility Status: Case Closed  
Case Number: 1565

Map ID  
Direction  
Distance  
Elevation

MAP FINDINGS

Site

Database(s)

EDR ID Number  
EPA ID Number

**Z-RENTAL PROPERTIES (Continued)**

**S103977268**

How Discovered: Tank Closure  
Leak Cause: UNK  
Leak Source: Tank  
Date Leak Confirmed: 5/19/1993  
Oversight Program: LUST  
Prelim. Site Assessment Wokplan Submitted: Not reported  
Preliminary Site Assessment Began: Not reported  
Pollution Characterization Began: Not reported  
Pollution Remediation Plan Submitted: Not reported  
Date Remediation Action Underway: Not reported  
Date Post Remedial Action Monitoring Began: Not reported

Alameda County CS:

Status: Case Closed  
Record Id: RO0000995  
PE: 5602

SWEEPS UST:

Status: Not reported  
Comp Number: 8360  
Number: Not reported  
Board Of Equalization: Not reported  
Referral Date: Not reported  
Action Date: Not reported  
Created Date: Not reported  
Owner Tank Id: Not reported  
SWRCB Tank Id: 01-000-008360-000001  
Tank Status: Not reported  
Capacity: 2000  
Active Date: Not reported  
Tank Use: M.V. FUEL  
STG: PRODUCT  
Content: REG UNLEADED  
Number Of Tanks: 1

**O97  
NNW  
1/4-1/2  
0.431 mi.  
2276 ft.**

**GRANHOLT SHEET METAL WORKS INC  
501 SAN PABLO AVE  
ALBANY, CA 94706**

**CA LUST S103472168  
N/A**

**Site 1 of 3 in cluster O**

**Relative:  
Lower**

LUST REG 2:

Region: 2  
Facility Id: 01-0719  
Facility Status: Preliminary site assessment underway  
Case Number: 1756  
How Discovered: Tank Closure  
Leak Cause: Structure Failure  
Leak Source: Tank  
Date Leak Confirmed: Not reported  
Oversight Program: LUST  
Prelim. Site Assessment Wokplan Submitted: 6/12/1990  
Preliminary Site Assessment Began: 1/2/1965  
Pollution Characterization Began: Not reported  
Pollution Remediation Plan Submitted: Not reported  
Date Remediation Action Underway: Not reported  
Date Post Remedial Action Monitoring Began: Not reported

**Actual:  
28 ft.**

Map ID  
Direction  
Distance  
Elevation

MAP FINDINGS

Site

Database(s)

EDR ID Number  
EPA ID Number

**O98**  
**NNW**  
**1/4-1/2**  
**0.431 mi.**  
**2276 ft.**

**GRANHOLT SHEETMETAL**  
**501 SAN PABLO**  
**ALBANY, CA 92667**

**Site 2 of 3 in cluster O**

**CA HIST CORTESE**  
**CA LUST**  
**CA Alameda County CS**  
**CA Notify 65**

**S100223539**  
**N/A**

**Relative:**  
**Lower**

HIST CORTESE:  
Region: CORTESE  
Facility County Code: 1  
Reg By: LTNKA  
Reg Id: 01-0719

**Actual:**  
**28 ft.**

LUST:

Region: STATE  
Global Id: T0600100663  
Latitude: 37.896607  
Longitude: -122.300552  
Case Type: LUST Cleanup Site  
Status: Completed - Case Closed  
Status Date: 06/28/2004  
Lead Agency: ALAMEDA COUNTY LOP  
Case Worker: Not reported  
Local Agency: Not reported  
RB Case Number: 01-0719  
LOC Case Number: RO0000120  
File Location: Stored electronically as an E-file  
Potential Media Affect: Other Groundwater (uses other than drinking water)  
Potential Contaminants of Concern: Gasoline  
Site History: Not reported

[Click here to access the California GeoTracker records for this facility:](#)

Contact:

Global Id: T0600100663  
Contact Type: Regional Board Caseworker  
Contact Name: Cherie McCaulou  
Organization Name: SAN FRANCISCO BAY RWQCB (REGION 2)  
Address: 1515 CLAY STREET, SUITE 1400  
City: OAKLAND  
Email: cmccaulou@waterboards.ca.gov  
Phone Number: Not reported

Status History:

Global Id: T0600100663  
Status: Completed - Case Closed  
Status Date: 06/28/2004

Global Id: T0600100663  
Status: Open - Case Begin Date  
Status Date: 09/13/1989

Global Id: T0600100663  
Status: Open - Site Assessment  
Status Date: 09/13/1989

Global Id: T0600100663  
Status: Open - Site Assessment  
Status Date: 03/15/1990



Map ID  
Direction  
Distance  
Elevation

MAP FINDINGS

Site

Database(s)

EDR ID Number  
EPA ID Number

**GRANHOLT SHEETMETAL (Continued)**

**S100223539**

Global Id: T0600100663  
Status: Open - Site Assessment  
Status Date: 06/21/1990

Regulatory Activities:

Global Id: T0600100663  
Action Type: REMEDIATION  
Date: 09/09/9999  
Action: Excavation

Global Id: T0600100663  
Action Type: Other  
Date: 09/13/1989  
Action: Leak Reported

Alameda County CS:

Status: Leak Confirmation  
Record Id: RO0000120  
PE: 5602

Status: Preliminary Site Assessment Workplan Submitted  
Record Id: RO0000120  
PE: 5602

Status: Preliminary Site Assessment Underway  
Record Id: RO0000120  
PE: 5602

Status: Case Closed  
Record Id: RO0000120  
PE: 5602

NOTIFY 65:

Date Reported: Not reported  
Staff Initials: Not reported  
Board File Number: Not reported  
Facility Type: Not reported  
Discharge Date: Not reported  
Incident Description: 92667

**P99**  
**SSE**  
**1/4-1/2**  
**0.462 mi.**  
**2437 ft.**

**CHEVRON**  
**1300 SAN PABLO AVE**  
**BERKELEY, CA 94704**  
**Site 1 of 3 in cluster P**

**CA HIST CORTESE** **S110060445**  
**CA LUST** **N/A**

**Relative:**  
**Higher**

**HIST CORTESE:**  
Region: CORTESE  
Facility County Code: 1  
Reg By: LTNKA  
Reg Id: 01-0319

**Actual:**  
**48 ft.**

**LUST:**  
Region: STATE  
Global Id: T0600100292

Map ID  
Direction  
Distance  
Elevation

MAP FINDINGS

Site

Database(s)

EDR ID Number  
EPA ID Number

**CHEVRON (Continued)**

**S110060445**

Latitude: 37.8801256989698  
Longitude: -122.296133968262  
Case Type: LUST Cleanup Site  
Status: Open - Site Assessment  
Status Date: 04/03/2014  
Lead Agency: SAN FRANCISCO BAY RWQCB (REGION 2)  
Case Worker: REL  
Local Agency: Not reported  
RB Case Number: 01-0319  
LOC Case Number: TT01-0319  
File Location: Local Agency  
Potential Media Affect: Other Groundwater (uses other than drinking water)  
Potential Contaminants of Concern: Gasoline  
Site History: Not reported

[Click here to access the California GeoTracker records for this facility:](#)

**Contact:**

Global Id: T0600100292  
Contact Type: Regional Board Caseworker  
Contact Name: RALPH LAMBERT  
Organization Name: SAN FRANCISCO BAY RWQCB (REGION 2)  
Address: 1515 CLAY ST. SUITE 1500  
City: OAKLAND  
Email: ralambert@waterboards.ca.gov  
Phone Number: Not reported

**Status History:**

Global Id: T0600100292  
Status: Open - Eligible for Closure  
Status Date: 12/20/2013

Global Id: T0600100292  
Status: Open - Site Assessment  
Status Date: 04/03/2014

Global Id: T0600100292  
Status: Open - Case Begin Date  
Status Date: 12/12/1986

Global Id: T0600100292  
Status: Open - Remediation  
Status Date: 01/02/1965

Global Id: T0600100292  
Status: Open - Site Assessment  
Status Date: 12/12/1986

Global Id: T0600100292  
Status: Open - Site Assessment  
Status Date: 03/03/1987

**Regulatory Activities:**

Global Id: T0600100292  
Action Type: Other  
Date: 12/16/1986  
Action: Leak Discovery

Map ID  
Direction  
Distance  
Elevation

MAP FINDINGS

Site

Database(s)

EDR ID Number  
EPA ID Number

**CHEVRON (Continued)**

**S110060445**

Global Id: T0600100292  
Action Type: RESPONSE  
Date: 06/26/2013  
Action: Request for Closure - Regulator Responded

Global Id: T0600100292  
Action Type: RESPONSE  
Date: 08/29/2014  
Action: Soil and Water Investigation Workplan - Regulator Responded

Global Id: T0600100292  
Action Type: Other  
Date: 12/16/1986  
Action: Leak Stopped

Global Id: T0600100292  
Action Type: Other  
Date: 12/16/1986  
Action: Leak Reported

Global Id: T0600100292  
Action Type: ENFORCEMENT  
Date: 08/08/2003  
Action: Staff Letter

Global Id: T0600100292  
Action Type: ENFORCEMENT  
Date: 06/12/2013  
Action: Letter - Notice

Global Id: T0600100292  
Action Type: ENFORCEMENT  
Date: 03/26/1999  
Action: Clean Up Fund - Letter to RP

Global Id: T0600100292  
Action Type: ENFORCEMENT  
Date: 12/01/2004  
Action: Staff Letter

Global Id: T0600100292  
Action Type: RESPONSE  
Date: 03/20/1987  
Action: Well Installation Report

Global Id: T0600100292  
Action Type: RESPONSE  
Date: 10/06/1997  
Action: Monitoring Report - Quarterly

Global Id: T0600100292  
Action Type: RESPONSE  
Date: 06/12/1997  
Action: Tank Removal Report / UST Sampling Report

Global Id: T0600100292  
Action Type: RESPONSE

Map ID  
Direction  
Distance  
Elevation

MAP FINDINGS

Site

Database(s)

EDR ID Number  
EPA ID Number

**CHEVRON (Continued)**

**S110060445**

Date: 06/12/1997  
Action: Tank Removal Report / UST Sampling Report

Global Id: T0600100292  
Action Type: RESPONSE  
Date: 02/17/1994  
Action: Unauthorized Release Form

Global Id: T0600100292  
Action Type: RESPONSE  
Date: 04/11/1989  
Action: Site Assessment Report

Global Id: T0600100292  
Action Type: RESPONSE  
Date: 01/11/1993  
Action: Monitoring Report - Quarterly

Global Id: T0600100292  
Action Type: RESPONSE  
Date: 06/21/1991  
Action: Monitoring Report - Quarterly

Global Id: T0600100292  
Action Type: RESPONSE  
Date: 02/09/1993  
Action: Correspondence

Global Id: T0600100292  
Action Type: RESPONSE  
Date: 03/18/1994  
Action: Correspondence

Global Id: T0600100292  
Action Type: RESPONSE  
Date: 06/30/1996  
Action: Correspondence

Global Id: T0600100292  
Action Type: RESPONSE  
Date: 07/17/1996  
Action: Monitoring Report - Quarterly

Global Id: T0600100292  
Action Type: RESPONSE  
Date: 07/15/1992  
Action: Monitoring Report - Quarterly

Global Id: T0600100292  
Action Type: RESPONSE  
Date: 10/24/1995  
Action: Monitoring Report - Quarterly

Global Id: T0600100292  
Action Type: RESPONSE  
Date: 10/17/1994  
Action: Monitoring Report - Quarterly

Map ID  
Direction  
Distance  
Elevation

MAP FINDINGS

Site

Database(s)

EDR ID Number  
EPA ID Number

**CHEVRON (Continued)**

**S110060445**

Global Id:	T0600100292
Action Type:	RESPONSE
Date:	10/06/1998
Action:	Monitoring Report - Quarterly
Global Id:	T0600100292
Action Type:	RESPONSE
Date:	11/27/2000
Action:	Monitoring Report - Quarterly
Global Id:	T0600100292
Action Type:	RESPONSE
Date:	01/23/1995
Action:	Monitoring Report - Quarterly
Global Id:	T0600100292
Action Type:	RESPONSE
Date:	02/09/1999
Action:	Monitoring Report - Quarterly
Global Id:	T0600100292
Action Type:	RESPONSE
Date:	03/31/1994
Action:	Well Installation Workplan
Global Id:	T0600100292
Action Type:	RESPONSE
Date:	05/01/2001
Action:	Monitoring Report - Quarterly
Global Id:	T0600100292
Action Type:	RESPONSE
Date:	05/07/1997
Action:	Monitoring Report - Quarterly
Global Id:	T0600100292
Action Type:	RESPONSE
Date:	01/06/1999
Action:	Monitoring Report - Quarterly
Global Id:	T0600100292
Action Type:	RESPONSE
Date:	12/27/2004
Action:	Monitoring Report - Semi-Annually
Global Id:	T0600100292
Action Type:	RESPONSE
Date:	02/07/2005
Action:	Well Installation Workplan
Global Id:	T0600100292
Action Type:	RESPONSE
Date:	06/27/2005
Action:	Monitoring Report - Semi-Annually
Global Id:	T0600100292
Action Type:	RESPONSE

Map ID  
Direction  
Distance  
Elevation

MAP FINDINGS

Site

Database(s)

EDR ID Number  
EPA ID Number

**CHEVRON (Continued)**

**S110060445**

Date: 06/02/1995  
Action: Monitoring Report - Quarterly

Global Id: T0600100292  
Action Type: ENFORCEMENT  
Date: 01/02/2009  
Action: Technical Correspondence / Assistance / Other

Global Id: T0600100292  
Action Type: RESPONSE  
Date: 06/06/2003  
Action: Monitoring Report - Semi-Annually

Global Id: T0600100292  
Action Type: RESPONSE  
Date: 07/28/1987  
Action: Well Installation Report

Global Id: T0600100292  
Action Type: RESPONSE  
Date: 10/01/1987  
Action: Risk Assessment Report

Global Id: T0600100292  
Action Type: RESPONSE  
Date: 01/04/2000  
Action: Monitoring Report - Quarterly

Global Id: T0600100292  
Action Type: RESPONSE  
Date: 09/22/1994  
Action: Correspondence

Global Id: T0600100292  
Action Type: RESPONSE  
Date: 04/15/1994  
Action: Monitoring Report - Quarterly

Global Id: T0600100292  
Action Type: RESPONSE  
Date: 05/04/1994  
Action: Other Report / Document

Global Id: T0600100292  
Action Type: RESPONSE  
Date: 03/27/1995  
Action: Site Assessment Report

Global Id: T0600100292  
Action Type: RESPONSE  
Date: 10/21/1996  
Action: Soil and Water Investigation Workplan

Global Id: T0600100292  
Action Type: RESPONSE  
Date: 01/06/2003  
Action: Monitoring Report - Semi-Annually

Map ID  
Direction  
Distance  
Elevation

MAP FINDINGS

Site

Database(s)

EDR ID Number  
EPA ID Number

**CHEVRON (Continued)**

**S110060445**

Global Id:	T0600100292
Action Type:	RESPONSE
Date:	04/14/1998
Action:	Monitoring Report - Quarterly
Global Id:	T0600100292
Action Type:	RESPONSE
Date:	07/29/1998
Action:	Monitoring Report - Quarterly
Global Id:	T0600100292
Action Type:	RESPONSE
Date:	08/20/1989
Action:	Soil and Water Investigation Workplan
Global Id:	T0600100292
Action Type:	RESPONSE
Date:	03/28/1990
Action:	Monitoring Report - Quarterly
Global Id:	T0600100292
Action Type:	RESPONSE
Date:	07/25/1990
Action:	Monitoring Report - Quarterly
Global Id:	T0600100292
Action Type:	RESPONSE
Date:	03/30/1993
Action:	CAP/RAP - Feasibility Study Report
Global Id:	T0600100292
Action Type:	RESPONSE
Date:	07/30/1993
Action:	Monitoring Report - Quarterly
Global Id:	T0600100292
Action Type:	RESPONSE
Date:	08/16/1999
Action:	Monitoring Report - Quarterly
Global Id:	T0600100292
Action Type:	RESPONSE
Date:	05/01/2000
Action:	Monitoring Report - Quarterly
Global Id:	T0600100292
Action Type:	RESPONSE
Date:	10/25/1993
Action:	Monitoring Report - Quarterly
Global Id:	T0600100292
Action Type:	RESPONSE
Date:	04/17/1991
Action:	Monitoring Report - Quarterly
Global Id:	T0600100292
Action Type:	RESPONSE

Map ID  
Direction  
Distance  
Elevation

MAP FINDINGS

Site

Database(s)

EDR ID Number  
EPA ID Number

**CHEVRON (Continued)**

**S110060445**

Date: 05/29/1987  
Action: Other Report / Document

Global Id: T0600100292  
Action Type: RESPONSE  
Date: 09/30/1992  
Action: Monitoring Report - Quarterly

Global Id: T0600100292  
Action Type: RESPONSE  
Date: 10/02/1990  
Action: Monitoring Report - Quarterly

Global Id: T0600100292  
Action Type: RESPONSE  
Date: 07/29/1994  
Action: Monitoring Report - Quarterly

Global Id: T0600100292  
Action Type: RESPONSE  
Date: 10/25/1993  
Action: Monitoring Report - Quarterly

Global Id: T0600100292  
Action Type: RESPONSE  
Date: 01/12/1998  
Action: Monitoring Report - Quarterly

Global Id: T0600100292  
Action Type: RESPONSE  
Date: 03/27/1992  
Action: Monitoring Report - Quarterly

Global Id: T0600100292  
Action Type: RESPONSE  
Date: 03/12/1997  
Action: Tank Removal Workplan

Global Id: T0600100292  
Action Type: RESPONSE  
Date: 11/08/1989  
Action: Monitoring Report - Quarterly

Global Id: T0600100292  
Action Type: RESPONSE  
Date: 03/28/1990  
Action: Monitoring Report - Quarterly

Global Id: T0600100292  
Action Type: RESPONSE  
Date: 01/10/1991  
Action: Monitoring Report - Quarterly

Global Id: T0600100292  
Action Type: RESPONSE  
Date: 04/28/1993  
Action: Monitoring Report - Quarterly



Map ID  
Direction  
Distance  
Elevation

MAP FINDINGS

Site

Database(s)

EDR ID Number  
EPA ID Number

**CHEVRON (Continued)**

**S110060445**

Global Id:	T0600100292
Action Type:	RESPONSE
Date:	01/10/1994
Action:	Monitoring Report - Quarterly
Global Id:	T0600100292
Action Type:	RESPONSE
Date:	08/09/1995
Action:	Monitoring Report - Quarterly
Global Id:	T0600100292
Action Type:	RESPONSE
Date:	10/28/1996
Action:	Monitoring Report - Quarterly
Global Id:	T0600100292
Action Type:	RESPONSE
Date:	09/05/1997
Action:	CAP/RAP - Other Report
Global Id:	T0600100292
Action Type:	RESPONSE
Date:	06/13/2002
Action:	Monitoring Report - Quarterly
Global Id:	T0600100292
Action Type:	RESPONSE
Date:	12/19/2003
Action:	Monitoring Report - Semi-Annually
Global Id:	T0600100292
Action Type:	RESPONSE
Date:	04/01/1996
Action:	Monitoring Report - Quarterly
Global Id:	T0600100292
Action Type:	RESPONSE
Date:	10/16/2000
Action:	Monitoring Report - Quarterly
Global Id:	T0600100292
Action Type:	RESPONSE
Date:	02/20/2001
Action:	Monitoring Report - Quarterly
Global Id:	T0600100292
Action Type:	RESPONSE
Date:	11/08/2004
Action:	Site Assessment Report
Global Id:	T0600100292
Action Type:	RESPONSE
Date:	10/10/1994
Action:	Correspondence
Global Id:	T0600100292
Action Type:	RESPONSE

Map ID  
Direction  
Distance  
Elevation

MAP FINDINGS

Site

Database(s)

EDR ID Number  
EPA ID Number

**CHEVRON (Continued)**

**S110060445**

Date: 08/16/1998  
Action: Monitoring Report - Quarterly

Global Id: T0600100292  
Action Type: RESPONSE  
Date: 08/18/1994  
Action: Other Workplan

Global Id: T0600100292  
Action Type: RESPONSE  
Date: 09/27/1991  
Action: Monitoring Report - Quarterly

Global Id: T0600100292  
Action Type: RESPONSE  
Date: 07/29/1997  
Action: Monitoring Report - Quarterly

Global Id: T0600100292  
Action Type: RESPONSE  
Date: 03/10/2000  
Action: Monitoring Report - Quarterly

Global Id: T0600100292  
Action Type: RESPONSE  
Date: 04/19/1996  
Action: Monitoring Report - Quarterly

Global Id: T0600100292  
Action Type: ENFORCEMENT  
Date: 06/25/2009  
Action: Technical Correspondence / Assistance / Other

Global Id: T0600100292  
Action Type: ENFORCEMENT  
Date: 07/11/2014  
Action: Clean Up Fund - Case Closure Review Summary Report (RSR)

Global Id: T0600100292  
Action Type: ENFORCEMENT  
Date: 02/26/2015  
Action: Staff Letter

Global Id: T0600100292  
Action Type: ENFORCEMENT  
Date: 07/01/2014  
Action: 13267 Requirement

Global Id: T0600100292  
Action Type: RESPONSE  
Date: 02/23/2015  
Action: Site Assessment Report

Map ID  
Direction  
Distance  
Elevation

MAP FINDINGS

Site

Database(s)

EDR ID Number  
EPA ID Number

**P100** CHEVRON STATION USA #91745/RICARDO TANK  
**SSE** 1300 SAN PABLO AVE  
**1/4-1/2** BERKELEY, CA 94702  
**0.462 mi.**  
**2437 ft.** Site 2 of 3 in cluster P

CA LUST S105030278  
CA SWEEPS UST N/A

**Relative:**  
**Higher**

LUST REG 2:

**Actual:**  
**48 ft.**

Region: 2  
Facility Id: 01-0319  
Facility Status: Remedial action (cleanup) Underway  
Case Number: 01-0319  
How Discovered: Tank Closure  
Leak Cause: Structure Failure  
Leak Source: Tank  
Date Leak Confirmed: Not reported  
Oversight Program: LUST  
Prelim. Site Assessment Wokplan Submitted: Not reported  
Preliminary Site Assessment Began: 12/12/1986  
Pollution Characterization Began: 3/3/1987  
Pollution Remediation Plan Submitted: Not reported  
Date Remediation Action Underway: 1/2/1965  
Date Post Remedial Action Monitoring Began: Not reported

SWEEPS UST:

Status: Active  
Comp Number: 62123  
Number: 2  
Board Of Equalization: 44-031913  
Referral Date: 03-16-94  
Action Date: 03-25-94  
Created Date: 02-29-88  
Owner Tank Id: 2  
SWRCB Tank Id: 01-020-062123-000001  
Tank Status: A  
Capacity: 10000  
Active Date: 03-16-94  
Tank Use: M.V. FUEL  
STG: P  
Content: PRM UNLEADED  
Number Of Tanks: 4

Status: Active  
Comp Number: 62123  
Number: 2  
Board Of Equalization: 44-031913  
Referral Date: 03-16-94  
Action Date: 03-25-94  
Created Date: 02-29-88  
Owner Tank Id: 1  
SWRCB Tank Id: 01-020-062123-000002  
Tank Status: A  
Capacity: 10000  
Active Date: 03-16-94  
Tank Use: M.V. FUEL  
STG: P  
Content: REG UNLEADED  
Number Of Tanks: Not reported

Status: Active

Map ID  
Direction  
Distance  
Elevation

MAP FINDINGS

Site

Database(s)

EDR ID Number  
EPA ID Number

**CHEVRON STATION USA #91745/RICARDO TANK (Continued)**

**S105030278**

Comp Number: 62123  
Number: 2  
Board Of Equalization: 44-031913  
Referral Date: 03-16-94  
Action Date: 03-25-94  
Created Date: 02-29-88  
Owner Tank Id: 3  
SWRCB Tank Id: 01-020-062123-000003  
Tank Status: A  
Capacity: 10000  
Active Date: 03-16-94  
Tank Use: M.V. FUEL  
STG: P  
Content: PLUS UNLEADE  
Number Of Tanks: Not reported

Status: Active  
Comp Number: 62123  
Number: 2  
Board Of Equalization: 44-031913  
Referral Date: 03-16-94  
Action Date: 03-25-94  
Created Date: 02-29-88  
Owner Tank Id: 4  
SWRCB Tank Id: 01-020-062123-000004  
Tank Status: A  
Capacity: 550  
Active Date: 03-16-94  
Tank Use: OIL  
STG: W  
Content: WASTE OIL  
Number Of Tanks: Not reported

101  
NNW  
1/4-1/2  
0.465 mi.  
2457 ft.

**ALBANY BOWL**  
**450 500 SAN PABLO AVE**  
**ALBANY, CA 94706**

**CA HIST CORTESE** **S102423830**  
**CA LUST** **N/A**

**Relative:**  
**Lower**

HIST CORTESE:  
Region: CORTESE  
Facility County Code: 1  
Reg By: LTNKA  
Reg Id: 01-1850

**Actual:**  
**31 ft.**

LUST:  
Region: STATE  
Global Id: T0600101716  
Latitude: 37.8973148  
Longitude: -122.3012376  
Case Type: LUST Cleanup Site  
Status: Completed - Case Closed  
Status Date: 12/29/1993  
Lead Agency: SAN FRANCISCO BAY RWQCB (REGION 2)  
Case Worker: CCM  
Local Agency: Not reported  
RB Case Number: 01-1850

Map ID  
Direction  
Distance  
Elevation

MAP FINDINGS

Site

Database(s)

EDR ID Number  
EPA ID Number

**ALBANY BOWL (Continued)**

**S102423830**

LOC Case Number: 01-1755  
File Location: Not reported  
Potential Media Affect: Other Groundwater (uses other than drinking water)  
Potential Contaminants of Concern: Gasoline  
Site History: Not reported

[Click here to access the California GeoTracker records for this facility:](#)

Contact:

Global Id: T0600101716  
Contact Type: Regional Board Caseworker  
Contact Name: Cherie McCaulou  
Organization Name: SAN FRANCISCO BAY RWQCB (REGION 2)  
Address: 1515 CLAY STREET, SUITE 1400  
City: OAKLAND  
Email: cmccaulou@waterboards.ca.gov  
Phone Number: Not reported

Status History:

Global Id: T0600101716  
Status: Completed - Case Closed  
Status Date: 12/29/1993

Global Id: T0600101716  
Status: Open - Case Begin Date  
Status Date: 08/14/1990

Regulatory Activities:

Global Id: T0600101716  
Action Type: Other  
Date: 08/14/1990  
Action: Leak Discovery

Global Id: T0600101716  
Action Type: Other  
Date: 08/14/1990  
Action: Leak Stopped

Global Id: T0600101716  
Action Type: Other  
Date: 08/14/1990  
Action: Leak Reported

LUST REG 2:

Region: 2  
Facility Id: 01-1850  
Facility Status: Case Closed  
Case Number: 01-1755  
How Discovered: Tank Closure  
Leak Cause: UNK  
Leak Source: UNK  
Date Leak Confirmed: Not reported  
Oversight Program: LUST  
Prelim. Site Assessment Workplan Submitted: Not reported  
Preliminary Site Assessment Began: Not reported

Map ID  
Direction  
Distance  
Elevation

MAP FINDINGS

Site

Database(s)

EDR ID Number  
EPA ID Number

**ALBANY BOWL (Continued)**

**S102423830**

Pollution Characterization Began: Not reported  
Pollution Remediation Plan Submitted: Not reported  
Date Remediation Action Underway: Not reported  
Date Post Remedial Action Monitoring Began: Not reported

**O102  
NNW  
1/4-1/2  
0.466 mi.  
2460 ft.**

**COMMERCIAL SITE  
431 SAN PABLO AVE  
ALBANY, CA 94706  
Site 3 of 3 in cluster O**

**CA HIST CORTESE  
CA LUST  
CA Alameda County CS  
CA SWEEPS UST**

**S100570588  
N/A**

**Relative:  
Lower**

**HIST CORTESE:**  
Region: CORTESE  
Facility County Code: 1  
Reg By: LTNKA  
Reg Id: 01-1842

**Actual:  
28 ft.**

**LUST:**  
Region: STATE  
Global Id: T0600101708  
Latitude: 37.8969468  
Longitude: -122.3010707  
Case Type: LUST Cleanup Site  
Status: Completed - Case Closed  
Status Date: 08/23/1996  
Lead Agency: ALAMEDA COUNTY LOP  
Case Worker: Not reported  
Local Agency: Not reported  
RB Case Number: 01-1842  
LOC Case Number: RO0001025  
File Location: Stored electronically as an E-file  
Potential Media Affect: Other Groundwater (uses other than drinking water)  
Potential Contaminants of Concern: Gasoline  
Site History: Not reported

Click here to access the California GeoTracker records for this facility:

**Contact:**

Global Id: T0600101708  
Contact Type: Regional Board Caseworker  
Contact Name: Cherie McCaulou  
Organization Name: SAN FRANCISCO BAY RWQCB (REGION 2)  
Address: 1515 CLAY STREET, SUITE 1400  
City: OAKLAND  
Email: cmccaulou@waterboards.ca.gov  
Phone Number: Not reported

**Status History:**

Global Id: T0600101708  
Status: Open - Case Begin Date  
Status Date: 07/20/1993  
  
Global Id: T0600101708  
Status: Completed - Case Closed  
Status Date: 08/23/1996

Map ID  
Direction  
Distance  
Elevation

MAP FINDINGS

Site

Database(s)

EDR ID Number  
EPA ID Number

**COMMERCIAL SITE (Continued)**

**S100570588**

Regulatory Activities:

Global Id: T0600101708  
Action Type: Other  
Date: 07/20/1993  
Action: Leak Reported

LUST REG 2:

Region: 2  
Facility Id: 01-1842  
Facility Status: Case Closed  
Case Number: 1521  
How Discovered: Tank Closure  
Leak Cause: UNK  
Leak Source: Tank  
Date Leak Confirmed: 7/20/1993  
Oversight Program: LUST  
Prelim. Site Assessment Workplan Submitted: Not reported  
Preliminary Site Assessment Began: Not reported  
Pollution Characterization Began: Not reported  
Pollution Remediation Plan Submitted: Not reported  
Date Remediation Action Underway: Not reported  
Date Post Remedial Action Monitoring Began: Not reported

Alameda County CS:

Status: Case Closed  
Record Id: RO0001025  
PE: 5602

SWEEPS UST:

Status: Not reported  
Comp Number: 8500  
Number: Not reported  
Board Of Equalization: Not reported  
Referral Date: Not reported  
Action Date: Not reported  
Created Date: Not reported  
Owner Tank Id: Not reported  
SWRCB Tank Id: 01-000-008500-000001  
Tank Status: Not reported  
Capacity: 500  
Active Date: Not reported  
Tank Use: OIL  
STG: WASTE  
Content: WASTE OIL  
Number Of Tanks: 1

Map ID  
Direction  
Distance  
Elevation

MAP FINDINGS

Site

Database(s)

EDR ID Number  
EPA ID Number

**Q103**      **WESTERN ROTO ENGRAVERS INC**  
**SSW**        **1225 SIXTH STREET**  
**1/4-1/2**      **BERKELEY, CA 94710**  
**0.470 mi.**  
**2481 ft.**     **Site 1 of 2 in cluster Q**

**RCRA-SQG**    **1000403148**  
**FTTS**         **CAD009176850**  
**HIST FTTS**  
**CA NPDES**  
**CA FID UST**  
**CA SLIC**  
**NY MANIFEST**  
**CA EMI**  
**CA WDS**

**Relative:**  
**Lower**

**Actual:**  
**21 ft.**

**RCRA-SQG:**

Date form received by agency: 10/12/2000  
Facility name:            WESTERN ROTO ENGRAVERS INC  
Site name:                WRE COLORTECH  
Facility address:        1225 SIXTH STREET  
                                  BERKELEY, CA 94710  
  
EPA ID:                    CAD009176850  
Contact:                  AGATHA MONDALA  
Contact address:        Not reported  
                                  Not reported  
  
Contact country:        US  
Contact telephone:     (925) 551-7300  
Telephone ext.:         251  
Contact email:          Not reported  
EPA Region:             09  
Classification:          Small Small Quantity Generator  
Description:              Handler: generates more than 100 and less than 1000 kg of hazardous waste during any calendar month and accumulates less than 6000 kg of hazardous waste at any time; or generates 100 kg or less of hazardous waste during any calendar month, and accumulates more than 1000 kg of hazardous waste at any time

**Handler Activities Summary:**

U.S. importer of hazardous waste:    No  
Mixed waste (haz. and radioactive):    No  
Recycler of hazardous waste:          No  
Transporter of hazardous waste:        No  
Treater, storer or disposer of HW:     No  
Underground injection activity:        No  
On-site burner exemption:                No  
Furnace exemption:                        No  
Used oil fuel burner:                        No  
Used oil processor:                         No  
User oil refiner:                            No  
Used oil fuel marketer to burner:        No  
Used oil Specification marketer:        No  
Used oil transfer facility:                 No  
Used oil transporter:                        No

**Historical Generators:**

Date form received by agency: 03/04/1999  
Site name:                WESTERN ROTO ENGRAVERS  
Classification:            Large Quantity Generator  
  
Date form received by agency: 09/01/1996  
Site name:                WESTERN ROTO ENGRAVERS INC  
Classification:            Large Quantity Generator



Map ID  
Direction  
Distance  
Elevation

MAP FINDINGS

Site

Database(s)

EDR ID Number  
EPA ID Number

**WESTERN ROTO ENGRAVERS INC (Continued)**

**1000403148**

Date form received by agency: 09/01/1996  
Site name: WESTERN ROTO ENGRAVERS INC  
Classification: Small Quantity Generator

Date form received by agency: 01/16/1996  
Site name: WESTERN ROTO ENGRAVERS INC.  
Classification: Large Quantity Generator

Date form received by agency: 03/23/1994  
Site name: WESTERN ROTO ENGRAVERS  
Classification: Large Quantity Generator

Date form received by agency: 02/27/1992  
Site name: WESTERN ROTO ENGRAVERS INC  
Classification: Large Quantity Generator

Date form received by agency: 07/11/1980  
Site name: WESTERN ROTO ENGRAVERS INC  
Classification: Large Quantity Generator

Violation Status: No violations found

**FTTS INSP:**

Inspection Number: 199004270991 2  
Region: 09  
Inspection Date: 04/27/90  
Inspector: ELLISON  
Violation occurred: No  
Investigation Type: Section 6 PCB Federal Conducted  
Investigation Reason: Neutral Scheme, Region  
Legislation Code: TSCA  
Facility Function: User

**HIST FTTS INSP:**

Inspection Number: 199004270991 2  
Region: 09  
Inspection Date: Not reported  
Inspector: ELLISON  
Violation occurred: No  
Investigation Type: Section 6 PCB Federal Conducted  
Investigation Reason: Neutral Scheme, Region  
Legislation Code: TSCA  
Facility Function: User

**NPDES:**

Npdes Number: CAS000001  
Facility Status: Active  
Agency Id: 0  
Region: 2  
Regulatory Measure Id: 180868  
Order No: 97-03-DWQ  
Regulatory Measure Type: Enrollee  
Place Id: Not reported  
WDID: 2 011009945  
Program Type: Industrial

Map ID  
Direction  
Distance  
Elevation

MAP FINDINGS

Site

Database(s)

EDR ID Number  
EPA ID Number

**WESTERN ROTO ENGRAVERS INC (Continued)**

**1000403148**

Adoption Date Of Regulatory Measure: Not reported  
Effective Date Of Regulatory Measure: 05/06/1993  
Expiration Date Of Regulatory Measure: Not reported  
Termination Date Of Regulatory Measure: Not reported  
Discharge Name: William T MacKay  
Discharge Address: 1225 6th St  
Discharge City: Berkeley  
Discharge State: California  
Discharge Zip: 94710

**CA FID UST:**

Facility ID: 01001829  
Regulated By: UTNKA  
Regulated ID: CAD009176  
Cortese Code: Not reported  
SIC Code: Not reported  
Facility Phone: 4155252950  
Mail To: Not reported  
Mailing Address: 1225 6TH ST  
Mailing Address 2: Not reported  
Mailing City,St,Zip: BERKELEY 94710  
Contact: Not reported  
Contact Phone: Not reported  
DUNs Number: Not reported  
NPDES Number: Not reported  
EPA ID: Not reported  
Comments: Not reported  
Status: Active

**SLIC:**

Region: STATE  
**Facility Status:** **Open - Inactive**  
Status Date: 03/14/2014  
Global Id: SL20228846  
Lead Agency: SAN FRANCISCO BAY RWQCB (REGION 2)  
Lead Agency Case Number: Not reported  
Latitude: 37.880427771  
Longitude: -122.301468  
Case Type: Cleanup Program Site  
Case Worker: JGU  
Local Agency: BERKELEY, CITY OF  
RB Case Number: 01S0241  
File Location: Not reported  
Potential Media Affected: Other Groundwater (uses other than drinking water)  
Potential Contaminants of Concern: Not reported  
Site History: WRE/Colortech is an active plating and engraving facility that produces rotors for the printing industry. Chromate, nickel, and copper solutions--as well as degreasers, acids, and other chemicals including solvents-- have been used as part of the plating and engraving process. All primary and secondary source areas including a chromium sump, a xylene sump, three chromate wastewater underground storage tanks (USTs), associated drain line piping, and contaminated soil were remediated by excavation. The facility discontinued chemical engraving activity and onsite wastewater treatment in 1993. A total of 16 wells are available for monitoring: One on site; three immediately downgradient of the site; and 12 between 200 and 1,250

Map ID  
Direction  
Distance  
Elevation

MAP FINDINGS

Site

Database(s)

EDR ID Number  
EPA ID Number

**WESTERN ROTO ENGRAVERS INC (Continued)**

**1000403148**

feet downgradient (west) of the site. Hexavaletn chromium is present in groundwater and is being mitigated by the injection of MRC and natural attenuation.

[Click here to access the California GeoTracker records for this facility:](#)

**NY MANIFEST:**

EPA ID: CAD009176850  
Country: USA  
Location Address 1: 1225 6TH ST  
Location Address 2: Not reported  
Location City: BERKELEY  
Location State: CA  
Location Zip Code: 94710  
Location Zip Code 4: Not reported

**Mailing Info:**

Name: WRE-WESTERN ROTO ENGRAVERS  
Contact: THOMAS ROSSONI  
Address: 1225 6TH ST  
City/State/Zip: BERKELEY, CA 94710  
Country: USA  
Phone: 510-525-2950

**Manifest:**

Document ID: NYG1358739  
Manifest Status: Not reported  
Trans1 State ID: Not reported  
Trans2 State ID: Not reported  
Generator Ship Date: 11/19/1998  
Trans1 Recv Date: 11/19/1998  
Trans2 Recv Date: Not reported  
TSD Site Recv Date: 12/14/1998  
Part A Recv Date: Not reported  
Part B Recv Date: Not reported  
Generator EPA ID: CAD009176850  
Trans1 EPA ID: NYD980769947  
Trans2 EPA ID: Not reported  
TSD ID: NYD045604964  
Waste Code: D011 - SILVER 5.0 MG/L TCLP  
Quantity: 00045  
Units: G - Gallons (liquids only)\* (8.3 pounds)  
Number of Containers: 003  
Container Type: DF - Fiberboard or plastic drums (glass)  
Handling Method: R Material recovery of more than 75 percent of the total material.  
Specific Gravity: 01.00  
Year: 1998

**EMI:**

Year: 1995  
County Code: 1  
Air Basin: SF  
Facility ID: 4538  
Air District Name: BA  
SIC Code: 2796

Map ID  
Direction  
Distance  
Elevation

MAP FINDINGS

Site

Database(s)

EDR ID Number  
EPA ID Number

**WESTERN ROTO ENGRAVERS INC (Continued)**

**1000403148**

Air District Name: BAY AREA AQMD  
Community Health Air Pollution Info System: Not reported  
Consolidated Emission Reporting Rule: Not reported  
Total Organic Hydrocarbon Gases Tons/Yr: 0  
Reactive Organic Gases Tons/Yr: 0  
Carbon Monoxide Emissions Tons/Yr: 0  
NOX - Oxides of Nitrogen Tons/Yr: 0  
SOX - Oxides of Sulphur Tons/Yr: 0  
Particulate Matter Tons/Yr: 0  
Part. Matter 10 Micrometers & Smlr Tons/Yr: 0

Year: 1999  
County Code: 1  
Air Basin: SF  
Facility ID: 4538  
Air District Name: BA  
SIC Code: 2796  
Air District Name: BAY AREA AQMD  
Community Health Air Pollution Info System: Not reported  
Consolidated Emission Reporting Rule: Not reported  
Total Organic Hydrocarbon Gases Tons/Yr: 1  
Reactive Organic Gases Tons/Yr: 1  
Carbon Monoxide Emissions Tons/Yr: 0  
NOX - Oxides of Nitrogen Tons/Yr: 0  
SOX - Oxides of Sulphur Tons/Yr: 0  
Particulate Matter Tons/Yr: 0  
Part. Matter 10 Micrometers & Smlr Tons/Yr: 0

Year: 2000  
County Code: 1  
Air Basin: SF  
Facility ID: 4538  
Air District Name: BA  
SIC Code: 2796  
Air District Name: BAY AREA AQMD  
Community Health Air Pollution Info System: Not reported  
Consolidated Emission Reporting Rule: Not reported  
Total Organic Hydrocarbon Gases Tons/Yr: 1  
Reactive Organic Gases Tons/Yr: 1  
Carbon Monoxide Emissions Tons/Yr: 0  
NOX - Oxides of Nitrogen Tons/Yr: 0  
SOX - Oxides of Sulphur Tons/Yr: 0  
Particulate Matter Tons/Yr: 0  
Part. Matter 10 Micrometers & Smlr Tons/Yr: 0

Year: 2001  
County Code: 1  
Air Basin: SF  
Facility ID: 4538  
Air District Name: BA  
SIC Code: 2796  
Air District Name: BAY AREA AQMD  
Community Health Air Pollution Info System: Not reported  
Consolidated Emission Reporting Rule: Not reported  
Total Organic Hydrocarbon Gases Tons/Yr: 1  
Reactive Organic Gases Tons/Yr: 1  
Carbon Monoxide Emissions Tons/Yr: 0

Map ID  
Direction  
Distance  
Elevation

MAP FINDINGS

Site

Database(s)

EDR ID Number  
EPA ID Number

**WESTERN ROTO ENGRAVERS INC (Continued)**

**1000403148**

NOX - Oxides of Nitrogen Tons/Yr: 0  
SOX - Oxides of Sulphur Tons/Yr: 0  
Particulate Matter Tons/Yr: 0  
Part. Matter 10 Micrometers & Smlr Tons/Yr: 0

Year: 2002  
County Code: 1  
Air Basin: SF  
Facility ID: 4538  
Air District Name: BA  
SIC Code: 2796  
Air District Name: BAY AREA AQMD  
Community Health Air Pollution Info System: Not reported  
Consolidated Emission Reporting Rule: Not reported  
Total Organic Hydrocarbon Gases Tons/Yr: 1  
Reactive Organic Gases Tons/Yr: 1  
Carbon Monoxide Emissions Tons/Yr: 0  
NOX - Oxides of Nitrogen Tons/Yr: 0  
SOX - Oxides of Sulphur Tons/Yr: 0  
Particulate Matter Tons/Yr: 0  
Part. Matter 10 Micrometers & Smlr Tons/Yr: 0

Year: 2003  
County Code: 1  
Air Basin: SF  
Facility ID: 4538  
Air District Name: BA  
SIC Code: 2796  
Air District Name: BAY AREA AQMD  
Community Health Air Pollution Info System: Not reported  
Consolidated Emission Reporting Rule: Not reported  
Total Organic Hydrocarbon Gases Tons/Yr: 1  
Reactive Organic Gases Tons/Yr: 0  
Carbon Monoxide Emissions Tons/Yr: 0  
NOX - Oxides of Nitrogen Tons/Yr: 0  
SOX - Oxides of Sulphur Tons/Yr: 0  
Particulate Matter Tons/Yr: 0  
Part. Matter 10 Micrometers & Smlr Tons/Yr: 0

Year: 2004  
County Code: 1  
Air Basin: SF  
Facility ID: 4538  
Air District Name: BA  
SIC Code: 2796  
Air District Name: BAY AREA AQMD  
Community Health Air Pollution Info System: Not reported  
Consolidated Emission Reporting Rule: Not reported  
Total Organic Hydrocarbon Gases Tons/Yr: 0.721  
Reactive Organic Gases Tons/Yr: 0.2884  
Carbon Monoxide Emissions Tons/Yr: 0  
NOX - Oxides of Nitrogen Tons/Yr: 0  
SOX - Oxides of Sulphur Tons/Yr: 0  
Particulate Matter Tons/Yr: 0  
Part. Matter 10 Micrometers & Smlr Tons/Yr: 0

Year: 2005

Map ID  
Direction  
Distance  
Elevation

MAP FINDINGS

Site

Database(s)

EDR ID Number  
EPA ID Number

**WESTERN ROTO ENGRAVERS INC (Continued)**

**1000403148**

County Code: 1  
Air Basin: SF  
Facility ID: 4538  
Air District Name: BA  
SIC Code: 2796  
Air District Name: BAY AREA AQMD  
Community Health Air Pollution Info System: Not reported  
Consolidated Emission Reporting Rule: Not reported  
Total Organic Hydrocarbon Gases Tons/Yr: .867  
Reactive Organic Gases Tons/Yr: .3468  
Carbon Monoxide Emissions Tons/Yr: 0  
NOX - Oxides of Nitrogen Tons/Yr: 0  
SOX - Oxides of Sulphur Tons/Yr: 0  
Particulate Matter Tons/Yr: 0  
Part. Matter 10 Micrometers & Smlr Tons/Yr: 0

Year: 2006  
County Code: 1  
Air Basin: SF  
Facility ID: 4538  
Air District Name: BA  
SIC Code: 2796  
Air District Name: BAY AREA AQMD  
Community Health Air Pollution Info System: Not reported  
Consolidated Emission Reporting Rule: Not reported  
Total Organic Hydrocarbon Gases Tons/Yr: .854  
Reactive Organic Gases Tons/Yr: .3416  
Carbon Monoxide Emissions Tons/Yr: 0  
NOX - Oxides of Nitrogen Tons/Yr: 0  
SOX - Oxides of Sulphur Tons/Yr: 0  
Particulate Matter Tons/Yr: 0  
Part. Matter 10 Micrometers & Smlr Tons/Yr: 0

Year: 2007  
County Code: 1  
Air Basin: SF  
Facility ID: 4538  
Air District Name: BA  
SIC Code: 2796  
Air District Name: BAY AREA AQMD  
Community Health Air Pollution Info System: Not reported  
Consolidated Emission Reporting Rule: Not reported  
Total Organic Hydrocarbon Gases Tons/Yr: .854  
Reactive Organic Gases Tons/Yr: .3416  
Carbon Monoxide Emissions Tons/Yr: 0  
NOX - Oxides of Nitrogen Tons/Yr: 0  
SOX - Oxides of Sulphur Tons/Yr: 0  
Particulate Matter Tons/Yr: 0  
Part. Matter 10 Micrometers & Smlr Tons/Yr: 0

Year: 2008  
County Code: 1  
Air Basin: SF  
Facility ID: 4538  
Air District Name: BA  
SIC Code: 2796  
Air District Name: BAY AREA AQMD

Map ID  
Direction  
Distance  
Elevation

MAP FINDINGS

Site

Database(s)

EDR ID Number  
EPA ID Number

**WESTERN ROTO ENGRAVERS INC (Continued)**

**1000403148**

Community Health Air Pollution Info System: Not reported  
Consolidated Emission Reporting Rule: Not reported  
Total Organic Hydrocarbon Gases Tons/Yr: .854  
Reactive Organic Gases Tons/Yr: .3416  
Carbon Monoxide Emissions Tons/Yr: 0  
NOX - Oxides of Nitrogen Tons/Yr: 0  
SOX - Oxides of Sulphur Tons/Yr: 0  
Particulate Matter Tons/Yr: 0  
Part. Matter 10 Micrometers & Smlr Tons/Yr: 0

Year: 2009  
County Code: 1  
Air Basin: SF  
Facility ID: 4538  
Air District Name: BA  
SIC Code: 2796  
Air District Name: BAY AREA AQMD  
Community Health Air Pollution Info System: Not reported  
Consolidated Emission Reporting Rule: Not reported  
Total Organic Hydrocarbon Gases Tons/Yr: 1.2150000000000001  
Reactive Organic Gases Tons/Yr: 0.7026  
Carbon Monoxide Emissions Tons/Yr: 0  
NOX - Oxides of Nitrogen Tons/Yr: 0  
SOX - Oxides of Sulphur Tons/Yr: 0  
Particulate Matter Tons/Yr: 0  
Part. Matter 10 Micrometers & Smlr Tons/Yr: 0

Year: 2010  
County Code: 1  
Air Basin: SF  
Facility ID: 4538  
Air District Name: BA  
SIC Code: 2796  
Air District Name: BAY AREA AQMD  
Community Health Air Pollution Info System: Not reported  
Consolidated Emission Reporting Rule: Not reported  
Total Organic Hydrocarbon Gases Tons/Yr: 0.7690000000000002  
Reactive Organic Gases Tons/Yr: 0.5242  
Carbon Monoxide Emissions Tons/Yr: 0  
NOX - Oxides of Nitrogen Tons/Yr: 0  
SOX - Oxides of Sulphur Tons/Yr: 0  
Particulate Matter Tons/Yr: 0  
Part. Matter 10 Micrometers & Smlr Tons/Yr: 0

Year: 2011  
County Code: 1  
Air Basin: SF  
Facility ID: 4538  
Air District Name: BA  
SIC Code: 2796  
Air District Name: BAY AREA AQMD  
Community Health Air Pollution Info System: Not reported  
Consolidated Emission Reporting Rule: Not reported  
Total Organic Hydrocarbon Gases Tons/Yr: 0.769  
Reactive Organic Gases Tons/Yr: 0.5242  
Carbon Monoxide Emissions Tons/Yr: 0  
NOX - Oxides of Nitrogen Tons/Yr: 0

Map ID  
Direction  
Distance  
Elevation

MAP FINDINGS

Site

Database(s)

EDR ID Number  
EPA ID Number

**WESTERN ROTO ENGRAVERS INC (Continued)**

**1000403148**

SOX - Oxides of Sulphur Tons/Yr: 0  
Particulate Matter Tons/Yr: 0  
Part. Matter 10 Micrometers & Smlr Tons/Yr: 0  
  
Year: 2012  
County Code: 1  
Air Basin: SF  
Facility ID: 4538  
Air District Name: BA  
SIC Code: 2796  
Air District Name: BAY AREA AQMD  
Community Health Air Pollution Info System: Not reported  
Consolidated Emission Reporting Rule: Not reported  
Total Organic Hydrocarbon Gases Tons/Yr: 0.769  
Reactive Organic Gases Tons/Yr: 0.5242  
Carbon Monoxide Emissions Tons/Yr: 0  
NOX - Oxides of Nitrogen Tons/Yr: 0  
SOX - Oxides of Sulphur Tons/Yr: 0  
Particulate Matter Tons/Yr: 0  
Part. Matter 10 Micrometers & Smlr Tons/Yr: 0

**WDS:**

Facility ID: San Francisco Bay 011009945  
Facility Type: Industrial - Facility that treats and/or disposes of liquid or semisolid wastes from any servicing, producing, manufacturing or processing operation of whatever nature, including mining, gravel washing, geothermal operations, air conditioning, ship building and repairing, oil production, storage and disposal operations, water pumping.  
  
Facility Status: Active - Any facility with a continuous or seasonal discharge that is under Waste Discharge Requirements.  
  
NPDES Number: CAS000001 The 1st 2 characters designate the state. The remaining 7 are assigned by the Regional Board  
  
Subregion: 2  
Facility Telephone: 5105252950  
Facility Contact: CHRIS MACKAY  
Agency Name: WRECOLORTECH  
Agency Address: 1225 6th St  
Agency City,St,Zip: Berkeley 947101401  
Agency Contact: WILLIAM T MACKAY  
Agency Telephone: 5105252950  
Agency Type: Private  
SIC Code: 0  
SIC Code 2: Not reported  
Primary Waste Type: Not reported  
Primary Waste: Not reported  
Waste Type2: Not reported  
Waste2: Not reported  
Primary Waste Type: Not reported  
Secondary Waste: Not reported  
Secondary Waste Type: Not reported  
Design Flow: 0  
Baseline Flow: 0  
Reclamation: Not reported  
POTW: Not reported  
Treat To Water: Minor Threat to Water Quality. A violation of a regional board order should cause a relatively minor impairment of beneficial uses compared



Map ID  
 Direction  
 Distance  
 Elevation

MAP FINDINGS

Site

Database(s)

EDR ID Number  
 EPA ID Number

**WESTERN ROTO ENGRAVERS INC (Continued)**

**1000403148**

to a major or minor threat. Not: All nurds without a TTWQ will be considered a minor threat to water quality unless coded at a higher Level. A Zero (0) may be used to code those NURDS that are found to represent no threat to water quality.

Complexity: Category C - Facilities having no waste treatment systems, such as cooling water dischargers or those who must comply through best management practices, facilities with passive waste treatment and disposal systems, such as septic systems with subsurface disposal, or dischargers having waste storage systems with land disposal such as dairy waste ponds.

**Q104** **ATLAS WELDING SUPPLY**  
**SSW** **1224 6TH ST**  
**1/4-1/2** **BERKELEY, CA 94704**  
**0.471 mi.**  
**2486 ft.** **Site 2 of 2 in cluster Q**

**CA LUST** **S105034478**  
**N/A**

**Relative:** LUST REG 2:  
**Lower** Region: 2  
 Facility Id: 01-0135  
**Actual:** Facility Status: Case Closed  
**21 ft.** Case Number: 01-0135  
 How Discovered: Tank Closure  
 Leak Cause: Structure Failure  
 Leak Source: Tank  
 Date Leak Confirmed: Not reported  
 Oversight Program: LUST  
 Prelim. Site Assesment Wokplan Submitted: 5/11/1995  
 Preliminary Site Assesment Began: Not reported  
 Pollution Characterization Began: Not reported  
 Pollution Remediation Plan Submitted: Not reported  
 Date Remediation Action Underway: Not reported  
 Date Post Remedial Action Monitoring Began: Not reported

**R105** **UTILITY BODY COMPANY**  
**South** **901 GILMAN ST**  
**1/4-1/2** **BERKELEY, CA 94710**  
**0.483 mi.**  
**2550 ft.** **Site 1 of 2 in cluster R**

**CA HIST CORTESE** **S100928399**  
**CA LUST** **N/A**

**Relative:** HIST CORTESE:  
**Lower** Region: CORTESE  
 Facility County Code: 1  
**Actual:** Reg By: LTNKA  
**26 ft.** Reg Id: 01-1628

LUST:  
 Region: STATE  
 Global Id: T0600101503  
 Latitude: 37.880592  
 Longitude: -122.300011  
 Case Type: LUST Cleanup Site  
 Status: Completed - Case Closed  
 Status Date: 06/25/1999  
 Lead Agency: SAN FRANCISCO BAY RWQCB (REGION 2)  
 Case Worker: CCM

Map ID  
Direction  
Distance  
Elevation

MAP FINDINGS

Site

Database(s)

EDR ID Number  
EPA ID Number

**UTILITY BODY COMPANY (Continued)**

**S100928399**

Local Agency: BERKELEY, CITY OF  
RB Case Number: 01-1628  
LOC Case Number: 01-1628  
File Location: Not reported  
Potential Media Affect: Other Groundwater (uses other than drinking water)  
Potential Contaminants of Concern: Gasoline  
Site History: Not reported

[Click here to access the California GeoTracker records for this facility:](#)

**Contact:**

Global Id: T0600101503  
Contact Type: Regional Board Caseworker  
Contact Name: Cherie McCaulou  
Organization Name: SAN FRANCISCO BAY RWQCB (REGION 2)  
Address: 1515 CLAY STREET, SUITE 1400  
City: OAKLAND  
Email: cmccaulou@waterboards.ca.gov  
Phone Number: Not reported

Global Id: T0600101503  
Contact Type: Local Agency Caseworker  
Contact Name: GEOFFERY FIEDLER  
Organization Name: BERKELEY, CITY OF  
Address: 2118 MILVIA STREET 3RD FLOOR  
City: BERKELEY  
Email: gfiedler@ci.berkeley.ca.us  
Phone Number: Not reported

**Status History:**

Global Id: T0600101503  
Status: Completed - Case Closed  
Status Date: 06/25/1999

Global Id: T0600101503  
Status: Open - Case Begin Date  
Status Date: 07/19/1989

Global Id: T0600101503  
Status: Open - Site Assessment  
Status Date: 08/16/1989

**Regulatory Activities:**

Global Id: T0600101503  
Action Type: Other  
Date: 07/19/1989  
Action: Leak Discovery

Global Id: T0600101503  
Action Type: ENFORCEMENT  
Date: 06/25/1999  
Action: Closure/No Further Action Letter

Global Id: T0600101503  
Action Type: Other  
Date: 07/19/1989  
Action: Leak Stopped

Map ID  
Direction  
Distance  
Elevation

MAP FINDINGS

Site

Database(s)

EDR ID Number  
EPA ID Number

**UTILITY BODY COMPANY (Continued)**

**S100928399**

Global Id: T0600101503  
Action Type: Other  
Date: 07/19/1989  
Action: Leak Reported

**LUST REG 2:**

Region: 2  
Facility Id: 01-1628  
Facility Status: Case Closed  
Case Number: 01-1628  
How Discovered: Tank Closure  
Leak Cause: Structure Failure  
Leak Source: Tank  
Date Leak Confirmed: 8/16/1989  
Oversight Program: LUST  
Prelim. Site Assessment Wokplan Submitted: Not reported  
Preliminary Site Assessment Began: Not reported  
Pollution Characterization Began: Not reported  
Pollution Remediation Plan Submitted: Not reported  
Date Remediation Action Underway: Not reported  
Date Post Remedial Action Monitoring Began: Not reported

**P106**  
**SSE**  
**1/4-1/2**  
**0.483 mi.**  
**2552 ft.**

**SALES BUILDING**  
**1310 SAN PABLO AVE**  
**BERKELEY, CA 94704**

**CA HIST CORTESE** **S101306327**  
**CA LUST** **N/A**

**Site 3 of 3 in cluster P**

**Relative:**  
**Higher**

**HIST CORTESE:**  
Region: CORTESE  
Facility County Code: 1  
Reg By: LTNKA  
Reg Id: 01-1286

**Actual:**  
**48 ft.**

**LUST:**

Region: STATE  
Global Id: T0600101183  
Latitude: 37.8801212  
Longitude: -122.2957817  
Case Type: LUST Cleanup Site  
Status: Completed - Case Closed  
Status Date: 01/01/1999  
Lead Agency: SAN FRANCISCO BAY RWQCB (REGION 2)  
Case Worker: CCM  
Local Agency: BERKELEY, CITY OF  
RB Case Number: 01-1286  
LOC Case Number: 01-1286  
File Location: Not reported  
Potential Media Affect: Soil  
Potential Contaminants of Concern: Diesel  
Site History: Not reported

Click here to access the California GeoTracker records for this facility:

Contact:

Global Id: T0600101183

Map ID  
Direction  
Distance  
Elevation

MAP FINDINGS

Site

Database(s)

EDR ID Number  
EPA ID Number

**SALES BUILDING (Continued)**

**S101306327**

Contact Type: Regional Board Caseworker  
Contact Name: Cherie McCaulou  
Organization Name: SAN FRANCISCO BAY RWQCB (REGION 2)  
Address: 1515 CLAY STREET, SUITE 1400  
City: OAKLAND  
Email: cmccaulou@waterboards.ca.gov  
Phone Number: Not reported

Global Id: T0600101183  
Contact Type: Local Agency Caseworker  
Contact Name: GEOFFERY FIEDLER  
Organization Name: BERKELEY, CITY OF  
Address: 2118 MILVIA STREET 3RD FLOOR  
City: BERKELEY  
Email: gfiedler@ci.berkeley.ca.us  
Phone Number: Not reported

Status History:  
Global Id: T0600101183  
Status: Completed - Case Closed  
Status Date: 01/01/1999

Global Id: T0600101183  
Status: Open - Case Begin Date  
Status Date: 05/02/1990

Global Id: T0600101183  
Status: Open - Site Assessment  
Status Date: 09/11/1990

Regulatory Activities:  
Global Id: T0600101183  
Action Type: Other  
Date: 05/02/1990  
Action: Leak Discovery

Global Id: T0600101183  
Action Type: Other  
Date: 05/02/1990  
Action: Leak Stopped

Global Id: T0600101183  
Action Type: Other  
Date: 05/02/1990  
Action: Leak Reported

LUST REG 2:  
Region: 2  
Facility Id: 01-1286  
Facility Status: Case Closed  
Case Number: 01-1286  
How Discovered: Tank Closure  
Leak Cause: Structure Failure  
Leak Source: Tank  
Date Leak Confirmed: 9/11/1990

Map ID  
Direction  
Distance  
Elevation

MAP FINDINGS

Site

Database(s)

EDR ID Number  
EPA ID Number

**SALES BUILDING (Continued)**

**S101306327**

Oversight Program: LUST  
Prelim. Site Assessment Workplan Submitted: Not reported  
Preliminary Site Assessment Began: Not reported  
Pollution Characterization Began: Not reported  
Pollution Remediation Plan Submitted: Not reported  
Date Remediation Action Underway: Not reported  
Date Post Remedial Action Monitoring Began: Not reported

**R107**  
**SSW**  
**1/4-1/2**  
**0.495 mi.**  
**2612 ft.**

**PODLESAK PROPERTY**  
**1241 6TH ST**  
**BERKELEY, CA 94704**  
**Site 2 of 2 in cluster R**

**CA HIST CORTESE** **S100272588**  
**CA LUST** **N/A**

**Relative:**  
**Lower**

**HIST CORTESE:**  
Region: CORTESE  
Facility County Code: 1  
Reg By: LTNKA  
Reg Id: 01-1188

**Actual:**  
**24 ft.**

**LUST:**  
Region: STATE  
Global Id: T0600101093  
Latitude: 37.880557  
Longitude: -122.300848  
Case Type: LUST Cleanup Site  
Status: Completed - Case Closed  
Status Date: 07/09/1997  
Lead Agency: SAN FRANCISCO BAY RWQCB (REGION 2)  
Case Worker: CCM  
Local Agency: BERKELEY, CITY OF  
RB Case Number: 01-1188  
LOC Case Number: 01-1188  
File Location: Not reported  
Potential Media Affect: Other Groundwater (uses other than drinking water)  
Potential Contaminants of Concern: Gasoline  
Site History: Not reported

Click here to access the California GeoTracker records for this facility:

**Contact:**

Global Id: T0600101093  
Contact Type: Regional Board Caseworker  
Contact Name: Cherie McCaulou  
Organization Name: SAN FRANCISCO BAY RWQCB (REGION 2)  
Address: 1515 CLAY STREET, SUITE 1400  
City: OAKLAND  
Email: cmccaulou@waterboards.ca.gov  
Phone Number: Not reported

Global Id: T0600101093  
Contact Type: Local Agency Caseworker  
Contact Name: GEOFFERY FIEDLER  
Organization Name: BERKELEY, CITY OF  
Address: 2118 MILVIA STREET 3RD FLOOR  
City: BERKELEY  
Email: gfiedler@ci.berkeley.ca.us  
Phone Number: Not reported

Map ID  
Direction  
Distance  
Elevation

MAP FINDINGS

Site

Database(s)

EDR ID Number  
EPA ID Number

**PODLESAK PROPERTY (Continued)**

**S100272588**

Status History:

Global Id: T0600101093  
Status: Completed - Case Closed  
Status Date: 07/09/1997

Global Id: T0600101093  
Status: Open - Case Begin Date  
Status Date: 10/01/1991

Global Id: T0600101093  
Status: Open - Site Assessment  
Status Date: 12/19/1991

Regulatory Activities:

Global Id: T0600101093  
Action Type: Other  
Date: 10/01/1991  
Action: Leak Discovery

Global Id: T0600101093  
Action Type: ENFORCEMENT  
Date: 06/09/1997  
Action: Closure/No Further Action Letter

Global Id: T0600101093  
Action Type: Other  
Date: 10/01/1991  
Action: Leak Stopped

Global Id: T0600101093  
Action Type: Other  
Date: 10/01/1991  
Action: Leak Reported

LUST REG 2:

Region: 2  
Facility Id: 01-1188  
Facility Status: Case Closed  
Case Number: 01-1188  
How Discovered: Tank Closure  
Leak Cause: Structure Failure  
Leak Source: Tank  
Date Leak Confirmed: 12/19/1991  
Oversight Program: LUST  
Prelim. Site Assessment Workplan Submitted: Not reported  
Preliminary Site Assessment Began: Not reported  
Pollution Characterization Began: Not reported  
Pollution Remediation Plan Submitted: Not reported  
Date Remediation Action Underway: Not reported  
Date Post Remedial Action Monitoring Began: Not reported

Map ID  
Direction  
Distance  
Elevation

MAP FINDINGS

Site

Database(s)

EDR ID Number  
EPA ID Number

**S108**  
**SSW**  
**1/4-1/2**  
**0.496 mi.**  
**2618 ft.**  
**SBC FACILITY**  
**1206 FIFTH STREET**  
**BERKELEY, CA 94710**  
**Site 1 of 2 in cluster S**

**CA LUST** **S107473032**  
**N/A**

**Relative:**  
**Lower**

LUST:

**Actual:**  
**17 ft.**

Region: STATE  
Global Id: T0600167803  
Latitude: 37.880376  
Longitude: -122.303697  
Case Type: LUST Cleanup Site  
Status: Completed - Case Closed  
Status Date: 10/03/2005  
Lead Agency: BERKELEY, CITY OF  
Case Worker: GAF  
Local Agency: BERKELEY, CITY OF  
RB Case Number: Not reported  
LOC Case Number: Fifth1206  
File Location: Not reported  
Potential Media Affect: Other Groundwater (uses other than drinking water)  
Potential Contaminants of Concern: Gasoline  
Site History: Not reported

[Click here to access the California GeoTracker records for this facility:](#)

Contact:

Global Id: T0600167803  
Contact Type: Local Agency Caseworker  
Contact Name: GEOFFERY FIEDLER  
Organization Name: BERKELEY, CITY OF  
Address: 2118 MILVIA STREET 3RD FLOOR  
City: BERKELEY  
Email: gfiedler@ci.berkeley.ca.us  
Phone Number: Not reported

Global Id: T0600167803  
Contact Type: Regional Board Caseworker  
Contact Name: Cherie McCaulou  
Organization Name: SAN FRANCISCO BAY RWQCB (REGION 2)  
Address: 1515 CLAY STREET, SUITE 1400  
City: OAKLAND  
Email: cmccaulou@waterboards.ca.gov  
Phone Number: Not reported

Status History:

Global Id: T0600167803  
Status: Open - Site Assessment  
Status Date: 10/02/2005

Global Id: T0600167803  
Status: Completed - Case Closed  
Status Date: 10/03/2005

Global Id: T0600167803  
Status: Open - Case Begin Date  
Status Date: 05/11/2005

Map ID  
Direction  
Distance  
Elevation

MAP FINDINGS

Site

Database(s)

EDR ID Number  
EPA ID Number

**SBC FACILITY (Continued)**

**S107473032**

Regulatory Activities:

Global Id: T0600167803  
Action Type: Other  
Date: 05/11/2005  
Action: Leak Discovery

Global Id: T0600167803  
Action Type: REMEDIATION  
Date: 05/11/2005  
Action: Not reported

Global Id: T0600167803  
Action Type: Other  
Date: 05/11/2005  
Action: Leak Reported

**S109** AT&T CALIFORNIA - Q2606  
**SSW** 1206 5TH ST  
**1/4-1/2** BERKELEY, CA 94710  
**0.496 mi.**  
**2618 ft.** Site 2 of 2 in cluster S

**RCRA-SQG** 1000250743  
**FINDS** CAD982416505  
**CA HIST CORTESE**  
**CA FID UST**  
**CA HIST UST**

**Relative:**  
**Lower**

RCRA-SQG:

**Actual:**  
**17 ft.**

Date form received by agency: 01/06/2006  
Facility name: PACIFIC BELL  
Facility address: 1206 5TH STREET  
BERKELEY, CA 94710  
EPA ID: CAD982416505  
Mailing address: 308 S. AKARD STREET, ROOM 900  
DALLAS, TX 752025399  
Contact: JAMES A CRANMER  
Contact address: Not reported  
Not reported  
Contact country: US  
Contact telephone: (214) 464-1805  
Contact email: JC3746@ATT.COM  
EPA Region: 09  
Classification: Small Small Quantity Generator  
Description: Handler: generates more than 100 and less than 1000 kg of hazardous waste during any calendar month and accumulates less than 6000 kg of hazardous waste at any time; or generates 100 kg or less of hazardous waste during any calendar month, and accumulates more than 1000 kg of hazardous waste at any time

Owner/Operator Summary:

Owner/operator name: PACIFIC BELL  
Owner/operator address: 308 S. AKARD STREET, ROOM 900  
DALLAS, TX 75202

Owner/operator country: US  
Owner/operator telephone: Not reported  
Legal status: Private  
Owner/Operator Type: Owner  
Owner/Op start date: 07/20/1982  
Owner/Op end date: Not reported

Owner/operator name: PACIFIC BELL



Map ID  
Direction  
Distance  
Elevation

MAP FINDINGS

Site

Database(s)

EDR ID Number  
EPA ID Number

**AT&T CALIFORNIA - Q2606 (Continued)**

**1000250743**

Owner/operator address: Not reported  
Not reported  
Owner/operator country: US  
Owner/operator telephone: Not reported  
Legal status: Private  
Owner/Operator Type: Operator  
Owner/Op start date: 07/20/1982  
Owner/Op end date: Not reported

Handler Activities Summary:

U.S. importer of hazardous waste: No  
Mixed waste (haz. and radioactive): No  
Recycler of hazardous waste: No  
Transporter of hazardous waste: No  
Treater, storer or disposer of HW: No  
Underground injection activity: No  
On-site burner exemption: No  
Furnace exemption: No  
Used oil fuel burner: No  
Used oil processor: No  
Used oil refiner: No  
Used oil fuel marketer to burner: No  
Used oil Specification marketer: No  
Used oil transfer facility: No  
Used oil transporter: No

Historical Generators:

Date form received by agency: 01/06/2006  
Site name: PACIFIC BELL  
Classification: Large Quantity Generator  
  
. Waste code: 134  
. Waste name: 134  
  
. Waste code: 213  
. Waste name: 213  
  
. Waste code: D001  
. Waste name: IGNITABLE WASTE  
  
. Waste code: D039  
. Waste name: TETRACHLOROETHYLENE

Date form received by agency: 09/01/1996  
Site name: PACIFIC BELL C O ALLEN Q2606  
Classification: Small Quantity Generator

Date form received by agency: 12/14/1987  
Site name: PACIFIC BELL C O ALLEN Q2606  
Classification: Large Quantity Generator

Violation Status: No violations found

FINDS:

Registry ID: 110001184824

Map ID  
Direction  
Distance  
Elevation

MAP FINDINGS

Site

Database(s)

EDR ID Number  
EPA ID Number

**AT&T CALIFORNIA - Q2606 (Continued)**

**1000250743**

Environmental Interest/Information System

California Hazardous Waste Tracking System - Datamart (HWTS-DATAMART) provides California with information on hazardous waste shipments for generators, transporters, and treatment, storage, and disposal facilities.

RCRAInfo is a national information system that supports the Resource Conservation and Recovery Act (RCRA) program through the tracking of events and activities related to facilities that generate, transport, and treat, store, or dispose of hazardous waste. RCRAInfo allows RCRA program staff to track the notification, permit, compliance, and corrective action activities required under RCRA.

STATE MASTER

HAZARDOUS WASTE BIENNIAL REPORTER

CRITERIA AND HAZARDOUS AIR POLLUTANT INVENTORY

HIST CORTESE:

Region: CORTESE  
Facility County Code: 1  
Reg By: LTNKA  
Reg Id: 2466

CA FID UST:

Facility ID: 01003128  
Regulated By: UTNKA  
Regulated ID: CAD982416  
Cortese Code: Not reported  
SIC Code: Not reported  
Facility Phone: 4155245620  
Mail To: Not reported  
Mailing Address: 1445 VAN NESS AVE  
Mailing Address 2: Not reported  
Mailing City,St,Zip: BERKELEY 94710  
Contact: Not reported  
Contact Phone: Not reported  
DUNs Number: Not reported  
NPDES Number: Not reported  
EPA ID: Not reported  
Comments: Not reported  
Status: Active

HIST UST:

Region: STATE  
Facility ID: 00000016348  
Facility Type: Other  
Other Type: PHONE CO  
Contact Name: E.J. KOEHLER  
Telephone: 4155426758  
Owner Name: PACIFIC BELL  
Owner Address: 370 THIRD STREET  
Owner City,St,Zip: SAN FRANCISCO, CA 94107  
Total Tanks: 0001

Map ID  
Direction  
Distance  
Elevation

MAP FINDINGS

Site

Database(s)

EDR ID Number  
EPA ID Number

**AT&T CALIFORNIA - Q2606 (Continued)**

**1000250743**

Tank Num: 001  
Container Num: G-75-8K  
Year Installed: 1975  
Tank Capacity: 00008000  
Tank Used for: PRODUCT  
Type of Fuel: UNLEADED  
Container Construction Thickness: Not reported  
Leak Detection: None

**110  
NNW  
1/2-1  
0.544 mi.  
2870 ft.**

**PLAZA CAR WASH  
400 SAN PABLO AVE  
ALBANY, CA 94706**

**RCRA-SQG 1000442871  
FINDS CAD982499360  
CA HIST CORTESE  
CA LUST  
CA Alameda County CS  
CA SWEEPS UST  
CA Notify 65  
CA HAZNET**

**Relative:  
Lower**

**Actual:  
21 ft.**

RCRA-SQG:  
Date form received by agency: 09/01/1996  
Facility name: PLAZA CAR WASH  
Facility address: 400 SAN PABLO AVE  
ALBANY, CA 94706  
EPA ID: CAD982499360  
Mailing address: 2351 SHORELINE DR  
ALAMEDA, CA 94501  
Contact: Not reported  
Contact address: Not reported  
Not reported  
Contact country: US  
Contact telephone: Not reported  
Contact email: Not reported  
EPA Region: 09  
Classification: Small Small Quantity Generator  
Description: Handler: generates more than 100 and less than 1000 kg of hazardous waste during any calendar month and accumulates less than 6000 kg of hazardous waste at any time; or generates 100 kg or less of hazardous waste during any calendar month, and accumulates more than 1000 kg of hazardous waste at any time

Owner/Operator Summary:  
Owner/operator name: STEVENS MURRAY  
Owner/operator address: NOT REQUIRED  
NOT REQUIRED, ME 99999  
Owner/operator country: Not reported  
Owner/operator telephone: (415) 555-1212  
Legal status: Private  
Owner/Operator Type: Owner  
Owner/Op start date: Not reported  
Owner/Op end date: Not reported  
Owner/operator name: NOT REQUIRED  
Owner/operator address: NOT REQUIRED  
NOT REQUIRED, ME 99999  
Owner/operator country: Not reported  
Owner/operator telephone: (415) 555-1212  
Legal status: Private

Map ID  
Direction  
Distance  
Elevation

MAP FINDINGS

Site

Database(s)

EDR ID Number  
EPA ID Number

**PLAZA CAR WASH (Continued)**

1000442871

Owner/Operator Type: Operator  
Owner/Op start date: Not reported  
Owner/Op end date: Not reported

Handler Activities Summary:

U.S. importer of hazardous waste: No  
Mixed waste (haz. and radioactive): No  
Recycler of hazardous waste: No  
Transporter of hazardous waste: No  
Treater, storer or disposer of HW: No  
Underground injection activity: No  
On-site burner exemption: No  
Furnace exemption: No  
Used oil fuel burner: No  
Used oil processor: No  
User oil refiner: No  
Used oil fuel marketer to burner: No  
Used oil Specification marketer: No  
Used oil transfer facility: No  
Used oil transporter: No

Historical Generators:

Date form received by agency: 02/28/1990  
Site name: PLAZA CAR WASH  
Classification: Large Quantity Generator

Violation Status: No violations found

FINDS:

Registry ID: 110002833097

Environmental Interest/Information System

RCRAInfo is a national information system that supports the Resource Conservation and Recovery Act (RCRA) program through the tracking of events and activities related to facilities that generate, transport, and treat, store, or dispose of hazardous waste. RCRAInfo allows RCRA program staff to track the notification, permit, compliance, and corrective action activities required under RCRA.

HIST CORTESE:

Region: CORTESE  
Facility County Code: 1  
Reg By: LTNKA  
Reg Id: 01-1183

LUST:

Region: STATE  
Global Id: T0600101089  
Latitude: 37.8979845292844  
Longitude: -122.301899492741  
Case Type: LUST Cleanup Site  
Status: Open - Site Assessment  
Status Date: 01/12/1990  
Lead Agency: SAN FRANCISCO BAY RWQCB (REGION 2)

Map ID  
Direction  
Distance  
Elevation

MAP FINDINGS

Site

Database(s)

EDR ID Number  
EPA ID Number

**PLAZA CAR WASH (Continued)**

**1000442871**

Case Worker: MYM  
Local Agency: Not reported  
RB Case Number: 01-1183  
LOC Case Number: RO0000260  
File Location: Stored electronically as an E-file  
Potential Media Affect: Other Groundwater (uses other than drinking water), Surface water  
Potential Contaminants of Concern: Tetrachloroethylene (PCE), Trichloroethylene (TCE), Diesel, Gasoline  
Site History: In July 1989 a report of a discharge to El Cerrito Creek was received. Water samples were collected and petroleum hydrocarbons were documented. The release was traced back to the site through a storm drain. In November 1989 an extraction well was proposed next to the storm drain. In August 1990 four wells were installed. In November 1990 three USTs were removed and in January 1991 the excavation was enlarged. In February 1991 bores STMW-1 and STMW-2 were installed. In November 1996 wells STMW-3 and STMW-4 were installed. In May 2002 bores B-1 to B-6 were installed. Beginning in 2003 HVOCs became a concern at the site; a dry cleaner is also present at the site. In October 2006 bores GP-1 to GP-4 and CPT-1 to CPT-3 were installed. In August 2007 well STMW-6 was installed. Creek surface water sampling ceased in December 2007. In February 2009 well STMW-7 and bores B-7 and B-8 were installed. Also in February 2009 10 vapor points (VP-1 to VP-10) were installed and sampled. Not all historic documents for the fuel leak case are available on GeoTracker. A more complete historic case file for this site is located on the Alameda County Environmental Health website at: <http://ehgis.acgov.org/dehpublic/dehpublic.jsp>.

Click here to access the California GeoTracker records for this facility:

Contact:

Global Id: T0600101089  
Contact Type: Regional Board Caseworker  
Contact Name: MARTIN MUSONGE  
Organization Name: SAN FRANCISCO BAY RWQCB (REGION 2)  
Address: 1515 CLAY STREET  
City: OAKLAND  
Email: [mmusonge@waterboards.ca.gov](mailto:mmusonge@waterboards.ca.gov)  
Phone Number: Not reported

Status History:

Global Id: T0600101089  
Status: Open - Case Begin Date  
Status Date: 07/06/1989

Global Id: T0600101089  
Status: Open - Site Assessment  
Status Date: 01/12/1990

Regulatory Activities:

Global Id: T0600101089  
Action Type: ENFORCEMENT  
Date: 06/27/2014  
Action: File Review - Closure

Global Id: T0600101089  
Action Type: Other  
Date: 07/06/1989

Map ID  
Direction  
Distance  
Elevation

MAP FINDINGS

Site

Database(s)

EDR ID Number  
EPA ID Number

**PLAZA CAR WASH (Continued)**

**1000442871**

Action: Leak Began

Global Id: T0600101089  
Action Type: Other  
Date: 07/06/1989  
Action: Leak Discovery

Global Id: T0600101089  
Action Type: RESPONSE  
Date: 07/13/2010  
Action: Clean Up Fund - 5-Year Review Summary

Global Id: T0600101089  
Action Type: RESPONSE  
Date: 03/03/2009  
Action: Clean Up Fund - 5-Year Review Summary

Global Id: T0600101089  
Action Type: REMEDIATION  
Date: 11/08/1990  
Action: Excavation

Global Id: T0600101089  
Action Type: Other  
Date: 11/06/1990  
Action: Leak Stopped

Global Id: T0600101089  
Action Type: RESPONSE  
Date: 06/15/2012  
Action: Monitoring Report - Semi-Annually

Global Id: T0600101089  
Action Type: ENFORCEMENT  
Date: 12/26/1991  
Action: Notice of Responsibility - #UNK

Global Id: T0600101089  
Action Type: ENFORCEMENT  
Date: 06/13/2008  
Action: \* NEL - #20080613

Global Id: T0600101089  
Action Type: ENFORCEMENT  
Date: 03/09/2012  
Action: Staff Letter - #20120309

Global Id: T0600101089  
Action Type: Other  
Date: 07/26/1989  
Action: Leak Reported

Global Id: T0600101089  
Action Type: RESPONSE  
Date: 07/08/2009  
Action: Corrective Action Plan / Remedial Action Plan

Map ID  
Direction  
Distance  
Elevation

MAP FINDINGS

Site

Database(s)

EDR ID Number  
EPA ID Number

**PLAZA CAR WASH (Continued)**

**1000442871**

Global Id:	T0600101089
Action Type:	RESPONSE
Date:	06/01/2012
Action:	Soil and Water Investigation Workplan
Global Id:	T0600101089
Action Type:	RESPONSE
Date:	04/06/1990
Action:	Soil and Water Investigation Report
Global Id:	T0600101089
Action Type:	RESPONSE
Date:	12/06/1991
Action:	Soil and Water Investigation Report
Global Id:	T0600101089
Action Type:	RESPONSE
Date:	03/13/1990
Action:	Soil and Water Investigation Report
Global Id:	T0600101089
Action Type:	RESPONSE
Date:	04/06/1990
Action:	Unknown
Global Id:	T0600101089
Action Type:	RESPONSE
Date:	04/06/1990
Action:	Unknown
Global Id:	T0600101089
Action Type:	RESPONSE
Date:	10/01/2003
Action:	Soil and Water Investigation Report
Global Id:	T0600101089
Action Type:	RESPONSE
Date:	11/11/1990
Action:	Other Report / Document
Global Id:	T0600101089
Action Type:	RESPONSE
Date:	08/22/1989
Action:	Preliminary Site Assessment Report
Global Id:	T0600101089
Action Type:	RESPONSE
Date:	01/15/1991
Action:	Tank Removal Report / UST Sampling Report
Global Id:	T0600101089
Action Type:	RESPONSE
Date:	08/02/1999
Action:	Risk Assessment Report
Global Id:	T0600101089
Action Type:	RESPONSE

Map ID  
Direction  
Distance  
Elevation

MAP FINDINGS

Site

Database(s)

EDR ID Number  
EPA ID Number

**PLAZA CAR WASH (Continued)**

**1000442871**

Date: 07/03/2007  
Action: Correspondence

Global Id: T0600101089  
Action Type: RESPONSE  
Date: 05/26/2000  
Action: Soil and Water Investigation Report

Global Id: T0600101089  
Action Type: RESPONSE  
Date: 02/17/2005  
Action: Conceptual Site Model

Global Id: T0600101089  
Action Type: RESPONSE  
Date: 06/10/2002  
Action: Soil and Water Investigation Report

Global Id: T0600101089  
Action Type: RESPONSE  
Date: 05/13/2005  
Action: Soil and Water Investigation Report

Global Id: T0600101089  
Action Type: RESPONSE  
Date: 08/09/1993  
Action: Soil and Water Investigation Report

Global Id: T0600101089  
Action Type: RESPONSE  
Date: 01/12/1990  
Action: Soil and Water Investigation Report

Global Id: T0600101089  
Action Type: RESPONSE  
Date: 08/04/1997  
Action: Risk Assessment Report

Global Id: T0600101089  
Action Type: RESPONSE  
Date: 01/07/1992  
Action: Soil and Water Investigation Report

Global Id: T0600101089  
Action Type: RESPONSE  
Date: 05/14/1990  
Action: Soil and Water Investigation Report

Global Id: T0600101089  
Action Type: RESPONSE  
Date: 05/16/2000  
Action: Well Destruction Report

Global Id: T0600101089  
Action Type: RESPONSE  
Date: 11/07/1989  
Action: Interim Remedial Action Report



Map ID  
Direction  
Distance  
Elevation

MAP FINDINGS

Site

Database(s)

EDR ID Number  
EPA ID Number

**PLAZA CAR WASH (Continued)**

**1000442871**

Global Id: T0600101089  
Action Type: RESPONSE  
Date: 12/04/1989  
Action: Soil and Water Investigation Report

Global Id: T0600101089  
Action Type: RESPONSE  
Date: 11/15/1996  
Action: Soil and Water Investigation Report

Global Id: T0600101089  
Action Type: ENFORCEMENT  
Date: 06/13/2008  
Action: Staff Letter - #20080613

Global Id: T0600101089  
Action Type: ENFORCEMENT  
Date: 08/25/2006  
Action: Technical Correspondence / Assistance / Other - #20060825

Global Id: T0600101089  
Action Type: ENFORCEMENT  
Date: 05/18/2012  
Action: Referral to Regional Board - #20120518

Global Id: T0600101089  
Action Type: ENFORCEMENT  
Date: 09/30/2008  
Action: Staff Letter - #20080930

Global Id: T0600101089  
Action Type: ENFORCEMENT  
Date: 05/01/2013  
Action: File Review - Closure

Global Id: T0600101089  
Action Type: ENFORCEMENT  
Date: 05/01/2009  
Action: Staff Letter - #20090501

Global Id: T0600101089  
Action Type: ENFORCEMENT  
Date: 11/12/2013  
Action: 13267 Requirement

Global Id: T0600101089  
Action Type: RESPONSE  
Date: 06/14/2013  
Action: Clean Up Fund - 5-Year Review Summary

Global Id: T0600101089  
Action Type: RESPONSE  
Date: 01/31/2014  
Action: Soil and Water Investigation Report

Global Id: T0600101089  
Action Type: ENFORCEMENT

Map ID  
Direction  
Distance  
Elevation

MAP FINDINGS

Site

Database(s)

EDR ID Number  
EPA ID Number

**PLAZA CAR WASH (Continued)**

**1000442871**

Date: 07/23/2009  
Action: Staff Letter - #20090723  
  
Global Id: T0600101089  
Action Type: RESPONSE  
Date: 08/18/2008  
Action: Soil and Water Investigation Workplan

**LUST REG 2:**

Region: 2  
Facility Id: 01-1183  
Facility Status: Preliminary site assessment underway  
Case Number: 3605  
How Discovered: Tank Closure  
Leak Cause: Structure Failure  
Leak Source: Tank  
Date Leak Confirmed: 7/6/1989  
Oversight Program: LUST  
Prelim. Site Assessment Workplan Submitted: 1/16/1990  
Preliminary Site Assessment Began: 2/3/1990  
Pollution Characterization Began: Not reported  
Pollution Remediation Plan Submitted: Not reported  
Date Remediation Action Underway: Not reported  
Date Post Remedial Action Monitoring Began: Not reported

**Alameda County CS:**

Status: 11  
Record Id: RO0000260  
PE: 5602  
  
Status: Pollution Characterization  
Record Id: RO0000260  
PE: 5602

**SWEEPS UST:**

Status: Active  
Comp Number: 8499  
Number: 1  
Board Of Equalization: 44-000117  
Referral Date: 03-04-91  
Action Date: 03-04-91  
Created Date: 02-29-88  
Owner Tank Id: 1  
SWRCB Tank Id: 01-000-008499-000001  
Tank Status: A  
Capacity: 10000  
Active Date: 03-04-91  
Tank Use: M.V. FUEL  
STG: P  
Content: REG UNLEADED  
Number Of Tanks: 3  
  
Status: Active  
Comp Number: 8499  
Number: 1

Map ID  
Direction  
Distance  
Elevation

MAP FINDINGS

Site

Database(s)

EDR ID Number  
EPA ID Number

**PLAZA CAR WASH (Continued)**

1000442871

Board Of Equalization: 44-000117  
Referral Date: 03-04-91  
Action Date: 03-04-91  
Created Date: 02-29-88  
Owner Tank Id: 2  
SWRCB Tank Id: 01-000-008499-000002  
Tank Status: A  
Capacity: 10000  
Active Date: 03-04-91  
Tank Use: M.V. FUEL  
STG: P  
Content: LEADED  
Number Of Tanks: Not reported

Status: Active  
Comp Number: 8499  
Number: 1  
Board Of Equalization: 44-000117  
Referral Date: 03-04-91  
Action Date: 03-04-91  
Created Date: 02-29-88  
Owner Tank Id: 3  
SWRCB Tank Id: 01-000-008499-000003  
Tank Status: A  
Capacity: 10000  
Active Date: 03-04-91  
Tank Use: M.V. FUEL  
STG: P  
Content: REG UNLEADED  
Number Of Tanks: Not reported

**NOTIFY 65:**

Date Reported: Not reported  
Staff Initials: Not reported  
Board File Number: Not reported  
Facility Type: Not reported  
Discharge Date: Not reported  
Incident Description: 92667

**HAZNET:**

envid: 1000442871  
Year: 2007  
GEPaid: CAD982499360  
Contact: MURRAY T STEVENS  
Telephone: 5105237866  
Mailing Name: Not reported  
Mailing Address: 2351 SHORELINE DR  
Mailing City,St,Zip: ALAMEDA, CA 945016228  
Gen County: Not reported  
TSD EPA ID: CAT080013352  
TSD County: Not reported  
Waste Category: Unspecified oil-containing waste  
Disposal Method: Other Recovery Of Reclamation For Reuse Including Acid Regeneration,  
Organics Recovery Ect  
Tons: 1.66  
Facility County: Alameda

Map ID  
Direction  
Distance  
Elevation

MAP FINDINGS

Site

Database(s)

EDR ID Number  
EPA ID Number

111  
WSW  
1/2-1  
0.547 mi.  
2888 ft.

**BUEHRER INC**  
**1061 EASTSHORE HWY**  
**ALBANY, CA 94710**

**CA HIST CORTESE**  
**CA LUST**  
**CA Alameda County CS**  
**CA SWEEPS UST**  
**CA Notify 65**

**U000057769**  
**N/A**

**Relative:**  
**Lower**

HIST CORTESE:  
Region: CORTESE  
Facility County Code: 1  
Reg By: LTNKA  
Reg Id: 01-0246

**Actual:**  
**13 ft.**

LUST:

Region: STATE  
Global Id: T0600100232  
Latitude: 37.88399  
Longitude: -122.307827  
Case Type: LUST Cleanup Site  
Status: Completed - Case Closed  
Status Date: 07/08/1994  
Lead Agency: ALAMEDA COUNTY LOP  
Case Worker: Not reported  
Local Agency: Not reported  
RB Case Number: 01-0246  
LOC Case Number: RO0001096  
File Location: Stored electronically as an E-file  
Potential Media Affect: Other Groundwater (uses other than drinking water)  
Potential Contaminants of Concern: Gasoline  
Site History: Not reported

[Click here to access the California GeoTracker records for this facility:](#)

Contact:

Global Id: T0600100232  
Contact Type: Regional Board Caseworker  
Contact Name: Cherie McCaulou  
Organization Name: SAN FRANCISCO BAY RWQCB (REGION 2)  
Address: 1515 CLAY STREET, SUITE 1400  
City: OAKLAND  
Email: cmccaulou@waterboards.ca.gov  
Phone Number: Not reported

Status History:

Global Id: T0600100232  
Status: Completed - Case Closed  
Status Date: 07/08/1994  
  
Global Id: T0600100232  
Status: Open - Case Begin Date  
Status Date: 02/18/1989

Regulatory Activities:

Global Id: T0600100232  
Action Type: REMEDIATION  
Date: 04/29/1992  
Action: Excavation  
  
Global Id: T0600100232

Map ID  
Direction  
Distance  
Elevation

MAP FINDINGS

Site

Database(s)

EDR ID Number  
EPA ID Number

**BUEHRER INC (Continued)**

**U000057769**

Action Type: Other  
Date: 02/18/1989  
Action: Leak Reported

**LUST REG 2:**

Region: 2  
Facility Id: 01-0246  
Facility Status: Case Closed  
Case Number: 1323  
How Discovered: Tank Closure  
Leak Cause: Structure Failure  
Leak Source: Tank  
Date Leak Confirmed: Not reported  
Oversight Program: LUST  
Prelim. Site Assessment Workplan Submitted: 8/21/1991  
Preliminary Site Assessment Began: 4/26/1990  
Pollution Characterization Began: 4/5/1991  
Pollution Remediation Plan Submitted: Not reported  
Date Remediation Action Underway: Not reported  
Date Post Remedial Action Monitoring Began: Not reported

**Alameda County CS:**

Status: Case Closed  
Record Id: RO0001096  
PE: 5602

**SWEEPS UST:**

Status: Not reported  
Comp Number: 51407  
Number: Not reported  
Board Of Equalization: 44-000493  
Referral Date: Not reported  
Action Date: Not reported  
Created Date: Not reported  
Owner Tank Id: Not reported  
SWRCB Tank Id: 01-000-051407-000001  
Tank Status: Not reported  
Capacity: 1000  
Active Date: Not reported  
Tank Use: M.V. FUEL  
STG: PRODUCT  
Content: REG UNLEADED  
Number Of Tanks: 1

Status: Active  
Comp Number: 51407  
Number: 1  
Board Of Equalization: 44-000493  
Referral Date: 04-28-92  
Action Date: 08-19-92  
Created Date: 02-29-88  
Owner Tank Id: 2  
SWRCB Tank Id: 01-000-051407-000002  
Tank Status: A  
Capacity: 900

Map ID  
Direction  
Distance  
Elevation

MAP FINDINGS

Site

Database(s)

EDR ID Number  
EPA ID Number

**BUEHRER INC (Continued)**

**U000057769**

Active Date: 07-01-85  
Tank Use: M.V. FUEL  
STG: W  
Content: UNKNOWN  
Number Of Tanks: 2  
  
Status: Active  
Comp Number: 51407  
Number: 1  
Board Of Equalization: 44-000493  
Referral Date: 04-28-92  
Action Date: 08-19-92  
Created Date: 02-29-88  
Owner Tank Id: 3  
SWRCB Tank Id: 01-000-051407-000003  
Tank Status: A  
Capacity: 200  
Active Date: 07-01-85  
Tank Use: OIL  
STG: W  
Content: WASTE OIL  
Number Of Tanks: Not reported

**NOTIFY 65:**

Date Reported: Not reported  
Staff Initials: Not reported  
Board File Number: Not reported  
Facility Type: Not reported  
Discharge Date: Not reported  
Incident Description: 92667

112  
SSW  
1/2-1  
0.559 mi.  
2950 ft.

**FRANK'S TIRE SERVICE**  
**820 GILMAN ST**  
**BERKELEY, CA 94710**

**CA HIST CORTESE**  
**CA LUST**  
**CA FID UST**  
**CA SWEEPS UST**  
**CA HAULERS**  
**CA ENVIROSTOR**

**S101624607**  
**N/A**

**Relative:**  
**Lower**

**HIST CORTESE:**  
Region: CORTESE  
Facility County Code: 1  
Reg By: LTNKA  
Reg Id: 01-0662

**Actual:**  
**21 ft.**

**LUST:**  
Region: STATE  
Global Id: T0600100612  
Latitude: 37.8792862974973  
Longitude: -122.30164028109  
Case Type: LUST Cleanup Site  
Status: Completed - Case Closed  
Status Date: 10/21/2014  
Lead Agency: SAN FRANCISCO BAY RWQCB (REGION 2)  
Case Worker: MYM  
Local Agency: BERKELEY, CITY OF  
RB Case Number: 01-0662  
LOC Case Number: TT01-0662

Map ID  
Direction  
Distance  
Elevation

MAP FINDINGS

Site

Database(s)

EDR ID Number  
EPA ID Number

**FRANK'S TIRE SERVICE (Continued)**

**S101624607**

File Location: Not reported  
Potential Media Affect: Soil  
Potential Contaminants of Concern: Gasoline  
Site History: Not reported

[Click here to access the California GeoTracker records for this facility:](#)

**Contact:**

Global Id: T0600100612  
Contact Type: Regional Board Caseworker  
Contact Name: MARTIN MUSONGE  
Organization Name: SAN FRANCISCO BAY RWQCB (REGION 2)  
Address: 1515 CLAY STREET  
City: OAKLAND  
Email: mmusonge@waterboards.ca.gov  
Phone Number: Not reported

Global Id: T0600100612  
Contact Type: Local Agency Caseworker  
Contact Name: GEOFFERY FIEDLER  
Organization Name: BERKELEY, CITY OF  
Address: 2118 MILVIA STREET 3RD FLOOR  
City: BERKELEY  
Email: gfiedler@ci.berkeley.ca.us  
Phone Number: Not reported

Global Id: T0600100612  
Contact Type: Regional Board Caseworker  
Contact Name: MATTHEW COHEN  
Organization Name: SWRCB  
Address: 1001 I Street  
City: SACRAMENTO  
Email: mcohen@waterboards.ca.gov  
Phone Number: 9163415751

**Status History:**

Global Id: T0600100612  
Status: Open - Verification Monitoring  
Status Date: 01/02/1965

Global Id: T0600100612  
Status: Open - Eligible for Closure  
Status Date: 10/17/2013

Global Id: T0600100612  
Status: Completed - Case Closed  
Status Date: 10/21/2014

Global Id: T0600100612  
Status: Open - Case Begin Date  
Status Date: 04/14/1986

Global Id: T0600100612  
Status: Open - Site Assessment  
Status Date: 04/14/1986

Map ID  
Direction  
Distance  
Elevation

MAP FINDINGS

Site

Database(s)

EDR ID Number  
EPA ID Number

**FRANK'S TIRE SERVICE (Continued)**

**S101624607**

Regulatory Activities:

Global Id:	T0600100612
Action Type:	Other
Date:	04/14/1986
Action:	Leak Discovery
Global Id:	T0600100612
Action Type:	Other
Date:	04/14/1986
Action:	Leak Stopped
Global Id:	T0600100612
Action Type:	Other
Date:	04/14/1986
Action:	Leak Reported
Global Id:	T0600100612
Action Type:	ENFORCEMENT
Date:	05/06/1992
Action:	Staff Letter
Global Id:	T0600100612
Action Type:	ENFORCEMENT
Date:	06/12/2013
Action:	Letter - Notice
Global Id:	T0600100612
Action Type:	ENFORCEMENT
Date:	04/06/1999
Action:	Staff Letter
Global Id:	T0600100612
Action Type:	RESPONSE
Date:	10/12/1994
Action:	Monitoring Report - Quarterly
Global Id:	T0600100612
Action Type:	RESPONSE
Date:	04/19/1995
Action:	Monitoring Report - Quarterly
Global Id:	T0600100612
Action Type:	RESPONSE
Date:	02/27/1998
Action:	Site Assessment Report
Global Id:	T0600100612
Action Type:	RESPONSE
Date:	01/26/1995
Action:	Monitoring Report - Quarterly
Global Id:	T0600100612
Action Type:	RESPONSE
Date:	02/25/1999
Action:	Monitoring Report - Quarterly
Global Id:	T0600100612



Map ID  
Direction  
Distance  
Elevation

MAP FINDINGS

Site

Database(s)

EDR ID Number  
EPA ID Number

**FRANK'S TIRE SERVICE (Continued)**

**S101624607**

Action Type: RESPONSE  
Date: 09/28/1998  
Action: Monitoring Report - Quarterly

Global Id: T0600100612  
Action Type: RESPONSE  
Date: 07/09/1993  
Action: Soil and Water Investigation Workplan

Global Id: T0600100612  
Action Type: RESPONSE  
Date: 07/11/1989  
Action: Tank Removal Report / UST Sampling Report

Global Id: T0600100612  
Action Type: RESPONSE  
Date: 10/25/1993  
Action: Soil and Water Investigation Report

Global Id: T0600100612  
Action Type: ENFORCEMENT  
Date: 08/11/1989  
Action: Staff Letter

Global Id: T0600100612  
Action Type: RESPONSE  
Date: 06/17/1994  
Action: Site Assessment Report

Global Id: T0600100612  
Action Type: RESPONSE  
Date: 02/27/1998  
Action: Site Assessment Report

Global Id: T0600100612  
Action Type: RESPONSE  
Date: 07/20/1998  
Action: Monitoring Report - Quarterly

Global Id: T0600100612  
Action Type: RESPONSE  
Date: 07/15/1993  
Action: Soil and Water Investigation Workplan - Addendum

Global Id: T0600100612  
Action Type: RESPONSE  
Date: 11/24/1999  
Action: Monitoring Report - Quarterly

Global Id: T0600100612  
Action Type: RESPONSE  
Date: 03/11/1999  
Action: Risk Assessment Report

Global Id: T0600100612  
Action Type: RESPONSE  
Date: 07/06/2009

Map ID  
Direction  
Distance  
Elevation

MAP FINDINGS

Site

Database(s)

EDR ID Number  
EPA ID Number

**FRANK'S TIRE SERVICE (Continued)**

**S101624607**

Action: Request for Closure

Global Id: T0600100612  
Action Type: RESPONSE  
Date: 02/04/1994  
Action: Soil and Water Investigation Workplan

Global Id: T0600100612  
Action Type: RESPONSE  
Date: 07/12/1999  
Action: Monitoring Report - Quarterly

Global Id: T0600100612  
Action Type: ENFORCEMENT  
Date: 02/23/2015  
Action: Staff Letter

Global Id: T0600100612  
Action Type: RESPONSE  
Date: 04/30/2015  
Action: Unknown

Global Id: T0600100612  
Action Type: ENFORCEMENT  
Date: 10/21/2014  
Action: Closure/No Further Action Letter

**LUST REG 2:**

Region: 2  
Facility Id: 01-0662  
Facility Status: Post remedial action monitoring  
Case Number: 01-0662  
How Discovered: Tank Closure  
Leak Cause: Structure Failure  
Leak Source: Tank  
Date Leak Confirmed: 4/14/1986  
Oversight Program: LUST  
Prelim. Site Assessment Workplan Submitted: Not reported  
Preliminary Site Assessment Began: Not reported  
Pollution Characterization Began: Not reported  
Pollution Remediation Plan Submitted: Not reported  
Date Remediation Action Underway: Not reported  
Date Post Remedial Action Monitoring Began: 1/2/1965

**CA FID UST:**

Facility ID: 01000784  
Regulated By: UTKNI  
Regulated ID: 00013247  
Cortese Code: Not reported  
SIC Code: Not reported  
Facility Phone: 4155260335  
Mail To: Not reported  
Mailing Address: 820 GILMAN ST  
Mailing Address 2: Not reported  
Mailing City, St, Zip: BERKELEY 94710

Map ID  
Direction  
Distance  
Elevation

MAP FINDINGS

Site

Database(s)

EDR ID Number  
EPA ID Number

**FRANK'S TIRE SERVICE (Continued)**

**S101624607**

Contact: Not reported  
Contact Phone: Not reported  
DUNS Number: Not reported  
NPDES Number: Not reported  
EPA ID: Not reported  
Comments: Not reported  
Status: Inactive

**SWEEPS UST:**

Status: Not reported  
Comp Number: 13247  
Number: Not reported  
Board Of Equalization: 44-001473  
Referral Date: Not reported  
Action Date: Not reported  
Created Date: Not reported  
Owner Tank Id: Not reported  
SWRCB Tank Id: 01-020-013247-000001  
Tank Status: Not reported  
Capacity: 4000  
Active Date: Not reported  
Tank Use: M.V. FUEL  
STG: PRODUCT  
Content: REG UNLEADED  
Number Of Tanks: 5

Status: Not reported  
Comp Number: 13247  
Number: Not reported  
Board Of Equalization: 44-001473  
Referral Date: Not reported  
Action Date: Not reported  
Created Date: Not reported  
Owner Tank Id: Not reported  
SWRCB Tank Id: 01-020-013247-000002  
Tank Status: Not reported  
Capacity: 250  
Active Date: Not reported  
Tank Use: OIL  
STG: WASTE  
Content: WASTE OIL  
Number Of Tanks: Not reported

Status: Not reported  
Comp Number: 13247  
Number: Not reported  
Board Of Equalization: 44-001473  
Referral Date: Not reported  
Action Date: Not reported  
Created Date: Not reported  
Owner Tank Id: Not reported  
SWRCB Tank Id: 01-020-013247-000003  
Tank Status: Not reported  
Capacity: 6000  
Active Date: Not reported  
Tank Use: M.V. FUEL  
STG: PRODUCT

Map ID  
Direction  
Distance  
Elevation

MAP FINDINGS

Site

Database(s)

EDR ID Number  
EPA ID Number

**FRANK'S TIRE SERVICE (Continued)**

**S101624607**

Content: DIESEL  
Number Of Tanks: Not reported  
  
Status: Not reported  
Comp Number: 13247  
Number: Not reported  
Board Of Equalization: 44-001473  
Referral Date: Not reported  
Action Date: Not reported  
Created Date: Not reported  
Owner Tank Id: Not reported  
SWRCB Tank Id: 01-020-013247-000004  
Tank Status: Not reported  
Capacity: 4000  
Active Date: Not reported  
Tank Use: M.V. FUEL  
STG: PRODUCT  
Content: LEADED  
Number Of Tanks: Not reported

Status: Not reported  
Comp Number: 13247  
Number: Not reported  
Board Of Equalization: 44-001473  
Referral Date: Not reported  
Action Date: Not reported  
Created Date: Not reported  
Owner Tank Id: Not reported  
SWRCB Tank Id: 01-020-013247-000005  
Tank Status: Not reported  
Capacity: 4000  
Active Date: Not reported  
Tank Use: M.V. FUEL  
STG: PRODUCT  
Content: REG UNLEADED  
Number Of Tanks: Not reported

**HAULERS:**

Facility ID: 1094432  
Facility Phone: (510) 526-0338  
Business Email Address: angela@donstireservice.com  
Contact Person: Angela Bither, Donald Frizzie  
Mailing Address: 820 Gilman St  
Mailing City: Berkeley  
Mailing State: CA  
Mailing Zip: 94710  
Mailing County: Alameda  
Mailing Phone: (510) 526-0338  
Waste Tire Permit Summary: No Permit record for this business.

**Detail:**

SR#: 369  
Current Role: End Use  
Current Role Status: Yes  
Facility ID: 1094432

SR#: 369

Map ID  
Direction  
Distance  
Elevation

MAP FINDINGS

Site

Database(s)

EDR ID Number  
EPA ID Number

**FRANK'S TIRE SERVICE (Continued)**

**S101624607**

Current Role:	Generator
Current Role Status:	Yes
Facility ID:	1094432
SR#:	369
Current Role:	Hauler
Current Role Status:	Registered
Facility ID:	1094432

**ENVIROSTOR:**

Facility ID:	1750014
Status:	Refer: Other Agency
Status Date:	02/02/1990
Site Code:	Not reported
Site Type:	Historical
Site Type Detailed:	* Historical
Acres:	Not reported
NPL:	NO
Regulatory Agencies:	NONE SPECIFIED
Lead Agency:	NONE SPECIFIED
Program Manager:	Not reported
Supervisor:	Referred - Not Assigned
Division Branch:	Cleanup Berkeley
Assembly:	15
Senate:	09
Special Program:	Not reported
Restricted Use:	NO
Site Mgmt Req:	NONE SPECIFIED
Funding:	Not reported
Latitude:	37.87916
Longitude:	-122.3019
APN:	NONE SPECIFIED
Past Use:	NONE SPECIFIED
Potential COC:	NONE SPECIFIED
Confirmed COC:	NONE SPECIFIED
Potential Description:	NONE SPECIFIED
Alias Name:	Not reported
Alias Type:	Not reported

**Completed Info:**

Completed Area Name:	Not reported
Completed Sub Area Name:	Not reported
Completed Document Type:	Not reported
Completed Date:	Not reported
Comments:	Not reported

Future Area Name:	Not reported
Future Sub Area Name:	Not reported
Future Document Type:	Not reported
Future Due Date:	Not reported
Schedule Area Name:	Not reported
Schedule Sub Area Name:	Not reported
Schedule Document Type:	Not reported
Schedule Due Date:	Not reported
Schedule Revised Date:	Not reported

Map ID  
Direction  
Distance  
Elevation

MAP FINDINGS

Site

Database(s)

EDR ID Number  
EPA ID Number

T113  
NW  
1/2-1  
0.578 mi.  
3052 ft.

**WESTERN FORGE & FLANGE**  
**540 CLEVELAND AVENUE**  
**ALBANY, CA 94706**

**CA HIST Cal-Sites**    **S102008204**  
**N/A**

**Site 1 of 2 in cluster T**

**Relative:**  
**Lower**

Calsite:

**Actual:**  
**27 ft.**

Region: BERKELEY  
Facility ID: 01350092  
Facility Type: RP  
Type: RESPONSIBLE PARTY  
Branch: NC  
Branch Name: NORTH COAST  
File Name: Not reported  
State Senate District: 06191987  
Status: CERTIFIED AS HAVING BEEN REMEDIED SATISFACTORILY UNDER DTSC OVERSIGHT  
Status Name: CERTIFIED  
Lead Agency: N/A  
NPL: Not Listed  
SIC Code: 35  
SIC Name: MANU - INDUSTRIAL MACHINERY & EQUIPMENT  
Access: Not reported  
Cortese: Not reported  
Hazardous Ranking Score: Not reported  
Date Site Hazard Ranked: Not reported  
Groundwater Contamination: Not reported  
Staff Member Responsible for Site: CJEMISON  
Supervisor Responsible for Site: Not reported  
Region Water Control Board: SF  
Region Water Control Board Name: SAN FRANCISCO BAY  
Lat/Long Direction: Not reported  
Lat/Long (dms): 0 0 0 / 0 0 0  
Lat/long Method: Not reported  
Lat/Long Description: Not reported  
State Assembly District Code: 14  
State Senate District Code: 09  
Facility ID: 01350092  
Activity: CERT  
Activity Name: CERTIFICATION  
AWP Code: Not reported  
Proposed Budget: 0  
AWP Completion Date: Not reported  
Revised Due Date: Not reported  
Comments Date: 06261985  
Est Person-Yrs to complete: 0  
Estimated Size: Not reported  
Request to Delete Activity: Not reported  
Activity Status: CERT  
Definition of Status: CERTIFIED  
Liquids Removed (Gals): 0  
Liquids Treated (Gals): 0  
Action Included Capping: Not reported  
Well Decommissioned: Not reported  
Action Included Fencing: Not reported  
Removal Action Certification: Not reported  
Activity Comments: Not reported  
For Commercial Reuse: 0  
For Industrial Reuse: 0  
For Residential Reuse: 0

Map ID  
Direction  
Distance  
Elevation

MAP FINDINGS

Site

Database(s)

EDR ID Number  
EPA ID Number

**WESTERN FORGE & FLANGE (Continued)**

**S102008204**

Unknown Type: 0  
Facility ID: 01350092  
Activity: RA  
Activity Name: REMOVAL ACTION  
AWP Code: SOIL  
Proposed Budget: 0  
AWP Completion Date: Not reported  
Revised Due Date: Not reported  
Comments Date: 07311985  
Est Person-Yrs to complete: 0  
Estimated Size: Not reported  
Request to Delete Activity: Not reported  
Activity Status: CERT  
Definition of Status: CERTIFIED  
Liquids Removed (Gals): 200  
Liquids Treated (Gals): 0  
Action Included Capping: Not reported  
Well Decommissioned: Not reported  
Action Included Fencing: Not reported  
Removal Action Certification: N  
Activity Comments: Not reported  
For Commercial Reuse: 0  
For Industrial Reuse: 0  
For Residential Reuse: 0  
Unknown Type: 0  
Alternate Address: 536 CLEVELAND AVENUE  
Alternate City,St,Zip: ALBANY, CA 94706  
Alternate Address: 540 CLEVELAND AVENUE  
Alternate City,St,Zip: ALBANY, CA 94706  
Background Info: Western Forge and Flange operates a metal foundry. The Department of Fish and Game in September 1983 noted drum storage and the Department of Health Services (DHS), predecessor to Department of Toxic Substances Control (DTSC) received a referral from the Department of Fish and Game on September 1983 regarding drum storage and potential heavy metal and oil contaminated soils behind the Western Forge and Flange building. Process cooling water and stormwater runoff, containing lead, nickel, copper, zinc and oil and grease, flowed from inside the plant onto two adjacent properties and into a storm drain.  
Comments Date: 06261985  
Comments: Certified Site.  
Comments Date: 07311985  
Comments: Completed RA. Between March and July of 1985, 200 cubic yards  
Comments Date: 07311985  
Comments: of metal contaminated soil was removed and replaced with clean  
Comments Date: 07311985  
Comments: backfill. Post excavation sampling of soil verified that levels  
Comments Date: 07311985  
Comments: of contaminants remaining in soil were below residential  
Comments Date: 07311985  
Comments: standards.  
ID Name: CALSTARS CODE  
ID Value: 200105  
Alternate Name: WESTERN FORGE & FLANGE  
Special Programs Code: Not reported  
Special Programs Name: Not reported

Map ID  
Direction  
Distance  
Elevation

MAP FINDINGS

Site

Database(s)

EDR ID Number  
EPA ID Number

T114  
NW  
1/2-1  
0.578 mi.  
3052 ft.

**WESTERN FORGE & FLANGE**  
**540 CLEVELAND AVE**  
**ALBANY, CA 94706**

**Site 2 of 2 in cluster T**

**CA SLIC**  
**CA Alameda County CS**  
**CA RESPONSE**  
**CA ENVIROSTOR**

**S110041786**  
**N/A**

**Relative:**  
**Lower**

SLIC:

**Actual:**  
**27 ft.**

Region: STATE  
**Facility Status: Open - Site Assessment**  
Status Date: 10/19/2009  
Global Id: T10000001598  
Lead Agency: ALAMEDA COUNTY LOP  
Lead Agency Case Number: RO0003009  
Latitude: 37.8955940978218  
Longitude: -122.309601818455  
Case Type: Cleanup Program Site  
Case Worker: MD  
Local Agency: ALAMEDA COUNTY LOP  
RB Case Number: Not reported  
File Location: Stored electronically as an E-file  
Potential Media Affected: Other Groundwater (uses other than drinking water), Soil  
Potential Contaminants of Concern: Benzene, Chromium, Copper, Nickel, Other Metal, Waste Oil / Motor / Hydraulic / Lubricating  
Site History: Site assessment conducted in 2008 due to a corporate relocation out of state. A number of potential concerns are present from processes previously employed at the site.

[Click here to access the California GeoTracker records for this facility:](#)

Alameda County CS:

Status: 11  
Record Id: RO0002791  
PE: 5502

Status: Leak Confirmation  
Record Id: RO0003009  
PE: 5502

Status: Preliminary Site Assessment Underway  
Record Id: RO0003009  
PE: 5502

Status: Pollution Characterization  
Record Id: RO0003009  
PE: 5502

RESPONSE:

Facility ID: 1350092  
Site Type: State Response  
Site Type Detail: State Response or NPL  
Acres: 0.5  
National Priorities List: NO  
Cleanup Oversight Agencies: SMBRP  
Lead Agency Description: DTSC - Site Cleanup Program  
Project Manager: Claude Jemison  
Supervisor: Mark Piros  
Division Branch: Cleanup Berkeley  
Site Code: 200105



Map ID  
Direction  
Distance  
Elevation

MAP FINDINGS

Site

Database(s)

EDR ID Number  
EPA ID Number

**WESTERN FORGE & FLANGE (Continued)**

**S110041786**

Site Mgmt. Req.: NONE SPECIFIED  
Assembly: 15  
Senate: 09  
Special Program Status: Not reported  
Status: Certified  
Status Date: 06/19/1987  
Restricted Use: NO  
Funding: Responsible Party  
Latitude: 37.89557  
Longitude: -122.3092  
APN: 66-2760-14-8  
Past Use: FOUNDRY  
Potential COC : Copper and compounds Lead, Organic (tetraethyl lead Nickel Zinc  
Confirmed COC: Copper and compounds Lead, Organic (tetraethyl lead Nickel Zinc  
Potential Description: SOIL  
Alias Name: Not reported  
Alias Type: Not reported

Completed Info:

Completed Area Name: Not reported  
Completed Sub Area Name: Not reported  
Completed Document Type: Not reported  
Completed Date: Not reported  
Comments: Not reported

Future Area Name: Not reported  
Future Sub Area Name: Not reported  
Future Document Type: Not reported  
Future Due Date: Not reported  
Schedule Area Name: Not reported  
Schedule Sub Area Name: Not reported  
Schedule Document Type: Not reported  
Schedule Due Date: Not reported  
Schedule Revised Date: Not reported

ENVIROSTOR:

Facility ID: 1350092  
Status: Certified  
Status Date: 06/19/1987  
Site Code: 200105  
Site Type: State Response  
Site Type Detailed: State Response or NPL  
Acres: 0.5  
NPL: NO  
Regulatory Agencies: SMBRP  
Lead Agency: SMBRP  
Program Manager: Claude Jemison  
Supervisor: Mark Piros  
Division Branch: Cleanup Berkeley  
Assembly: 15  
Senate: 09  
Special Program: Not reported  
Restricted Use: NO  
Site Mgmt Req: NONE SPECIFIED  
Funding: Responsible Party  
Latitude: 37.89557  
Longitude: -122.3092

Map ID  
Direction  
Distance  
Elevation

MAP FINDINGS

Site

Database(s)

EDR ID Number  
EPA ID Number

**WESTERN FORGE & FLANGE (Continued)**

**S110041786**

APN: 66-2760-14-8  
Past Use: FOUNDRY  
Potential COC: Copper and compounds Lead, Organic (tetraethyl lead Nickel Zinc  
Confirmed COC: Copper and compounds Lead, Organic (tetraethyl lead Nickel Zinc  
Potential Description: SOIL  
Alias Name: Not reported  
Alias Type: Not reported

Completed Info:

Completed Area Name: Not reported  
Completed Sub Area Name: Not reported  
Completed Document Type: Not reported  
Completed Date: Not reported  
Comments: Not reported

Future Area Name: Not reported  
Future Sub Area Name: Not reported  
Future Document Type: Not reported  
Future Due Date: Not reported  
Schedule Area Name: Not reported  
Schedule Sub Area Name: Not reported  
Schedule Document Type: Not reported  
Schedule Due Date: Not reported  
Schedule Revised Date: Not reported

115  
SSW  
1/2-1  
0.587 mi.  
3097 ft.

**DOVER SALES CO  
707 PARK WAY  
BERKELEY, CA 94710**

**RCRA-SQG 1000211413  
CA HIST Cal-Sites CAD981572340  
CA HIST CORTESE  
CA LUST  
CA Alameda County CS  
CA HIST UST  
CA SWEEPS UST  
CA RESPONSE  
CA ENVIROSTOR**

Relative:  
Lower

Actual:  
13 ft.

RCRA-SQG:  
Date form received by agency: 10/01/1986  
Facility name: DOVER SALES CO  
Facility address: 707 PARK WAY  
BERKELEY, CA 94710  
EPA ID: CAD981572340  
Mailing address: PO BOX 2479  
BERKELEY, CA 94702  
Contact: ENVIRONMENTAL MANAGER  
Contact address: 707 PARK WAY  
BERKELEY, CA 94710  
Contact country: US  
Contact telephone: (415) 527-4780  
Contact email: Not reported  
EPA Region: 09  
Classification: Small Small Quantity Generator  
Description: Handler: generates more than 100 and less than 1000 kg of hazardous waste during any calendar month and accumulates less than 6000 kg of hazardous waste at any time; or generates 100 kg or less of hazardous waste during any calendar month, and accumulates more than 1000 kg of hazardous waste at any time

Map ID  
Direction  
Distance  
Elevation

MAP FINDINGS

Site

Database(s)

EDR ID Number  
EPA ID Number

**DOVER SALES CO (Continued)**

**1000211413**

Owner/Operator Summary:

Owner/operator name: EMMERICH JANET  
Owner/operator address: NOT REQUIRED  
NOT REQUIRED, ME 99999  
Owner/operator country: Not reported  
Owner/operator telephone: (415) 555-1212  
Legal status: Private  
Owner/Operator Type: Owner  
Owner/Op start date: Not reported  
Owner/Op end date: Not reported

Owner/operator name: NOT REQUIRED  
Owner/operator address: NOT REQUIRED  
NOT REQUIRED, ME 99999  
Owner/operator country: Not reported  
Owner/operator telephone: (415) 555-1212  
Legal status: Private  
Owner/Operator Type: Operator  
Owner/Op start date: Not reported  
Owner/Op end date: Not reported

Handler Activities Summary:

U.S. importer of hazardous waste: No  
Mixed waste (haz. and radioactive): No  
Recycler of hazardous waste: No  
Transporter of hazardous waste: No  
Treater, storer or disposer of HW: No  
Underground injection activity: No  
On-site burner exemption: No  
Furnace exemption: No  
Used oil fuel burner: No  
Used oil processor: No  
User oil refiner: No  
Used oil fuel marketer to burner: No  
Used oil Specification marketer: No  
Used oil transfer facility: No  
Used oil transporter: No

Violation Status: No violations found

Calsite:

Region: BERKELEY  
Facility ID: 01990017  
Facility Type: RP  
Type: RESPONSIBLE PARTY  
Branch: NC  
Branch Name: NORTH COAST  
File Name: Not reported  
State Senate District: 01011984  
Status: CERTIFIED AS HAVING BEEN REMEDIED SATISFACTORILY UNDER DTSC OVERSIGHT  
Status Name: CERTIFIED  
Lead Agency: OTHER LOCAL AGENCIES  
NPL: Not reported  
SIC Code: 99  
SIC Name: NONCLASSIFIABLE ESTABLISHMENTS  
Access: Not reported  
Cortese: Not reported

Map ID  
 Direction  
 Distance  
 Elevation

MAP FINDINGS

Site

Database(s)

EDR ID Number  
 EPA ID Number

**DOVER SALES CO (Continued)**

**1000211413**

Hazardous Ranking Score:	Not reported
Date Site Hazard Ranked:	Not reported
Groundwater Contamination:	Not reported
Staff Member Responsible for Site:	CJEMISON
Supervisor Responsible for Site:	Not reported
Region Water Control Board:	SF
Region Water Control Board Name:	SAN FRANCISCO BAY
Lat/Long Direction:	Not reported
Lat/Long (dms):	0 0 0 / 0 0 0
Lat/long Method:	Not reported
Lat/Long Description:	Not reported
State Assembly District Code:	14
State Senate District Code:	09
Facility ID:	01990017
Activity:	CERT
Activity Name:	CERTIFICATION
AWP Code:	Not reported
Proposed Budget:	0
AWP Completion Date:	Not reported
Revised Due Date:	Not reported
Comments Date:	11221989
Est Person-Yrs to complete:	0
Estimated Size:	Not reported
Request to Delete Activity:	Not reported
Activity Status:	CERT
Definition of Status:	CERTIFIED
Liquids Removed (Gals):	0
Liquids Treated (Gals):	0
Action Included Capping:	Not reported
Well Decommissioned:	Not reported
Action Included Fencing:	Not reported
Removal Action Certification:	Not reported
Activity Comments:	Not reported
For Commercial Reuse:	0
For Industrial Reuse:	0
For Residential Reuse:	0
Unknown Type:	0
Facility ID:	01990017
Activity:	RA
Activity Name:	REMOVAL ACTION
AWP Code:	SOIL
Proposed Budget:	0
AWP Completion Date:	Not reported
Revised Due Date:	Not reported
Comments Date:	04171984
Est Person-Yrs to complete:	0
Estimated Size:	Not reported
Request to Delete Activity:	Not reported
Activity Status:	CERT
Definition of Status:	CERTIFIED
Liquids Removed (Gals):	26
Liquids Treated (Gals):	0
Action Included Capping:	Not reported
Well Decommissioned:	Not reported
Action Included Fencing:	Not reported
Removal Action Certification:	N
Activity Comments:	Not reported

Map ID  
Direction  
Distance  
Elevation

MAP FINDINGS

Site

Database(s)

EDR ID Number  
EPA ID Number

**DOVER SALES CO (Continued)**

**1000211413**

For Commercial Reuse: 0  
For Industrial Reuse: 0  
For Residential Reuse: 0  
Unknown Type: 0  
Facility ID: 01990017  
Activity: RA  
Activity Name: REMOVAL ACTION  
AWP Code: UGTS  
Proposed Budget: 0  
AWP Completion Date: Not reported  
Revised Due Date: Not reported  
Comments Date: 11221989  
Est Person-Yrs to complete: 0  
Estimated Size: Not reported  
Request to Delete Activity: Not reported  
Activity Status: CERT  
Definition of Status: CERTIFIED  
Liquids Removed (Gals): 0  
Liquids Treated (Gals): 0  
Action Included Capping: Not reported  
Well Decommissioned: Not reported  
Action Included Fencing: Not reported  
Removal Action Certification: N  
Activity Comments: 7 TANKS REMOVED  
For Commercial Reuse: 0  
For Industrial Reuse: 0  
For Residential Reuse: 0  
Unknown Type: 0

Alternate Address: 707 PARK WAY  
Alternate City,St,Zip: BERKELEY, CA 94710  
Alternate Address: 1220 FOURTH STREET  
Alternate City,St,Zip: BERKELEY, CA 94710

Background Info: The site is in an industrial area and is still operated by Dover Sales. Dover Sales (DS) is a chemical distributor for paint and coating industries and is located at 1220 Fourth Street. DS had seven underground material storage tanks that contained petroleum naphtha, methyl ethyl ketone and toluene. Precision Technical Coatings (PTC) manufactures industrial coatings, water and solvent base paints and is located behind the DS site. In response to an employee's complaint, the Dover Sales and Precision Technical Coating (PTC) sites were inspected. Soil samples were taken. Soil samples taken from the Dover Sales site found 2-butanone, 1-butanol and various alkanes and aromatics.

Comments Date: 04171984  
Comments: Completed RA. A total of about 26 cubic yards of contaminated  
Comments Date: 04171984  
Comments: soil was removed.  
Comments Date: 11221989  
Comments: Completed RA. Seven underground storage tanks (USTs) were  
Comments Date: 11221989  
Comments: removed from the site. The USTs contained toluene, methyl ethyl  
Comments Date: 11221989  
Comments: ketone (2-butanone), xylenes, mineral spirits (paint-related  
Comments Date: 11221989  
Comments: materials), lactol spirits (petroleum naphtha), special  
Comments Date: 11221989  
Comments: naphtholite 66/3, and a mixture of these chemicals. Hydrocarbons

Map ID  
Direction  
Distance  
Elevation

MAP FINDINGS

Site

Database(s)

EDR ID Number  
EPA ID Number

**DOVER SALES CO (Continued)**

**1000211413**

Comments Date: 11221989  
Comments: were discovered in soil and groundwater during tank removal, and  
Comments Date: 11221989  
Comments: three monitoring wells were installed on March 30, 1990.  
Comments Date: 11221989  
Comments: Analysis of soil samples collected during the groundwater  
Comments Date: 11221989  
Comments: monitoring well installation indicated up to 1,800 parts per  
Comments Date: 11221989  
Comments: million (ppm) toluene, 24 ppm ethylbenzene, 77 ppm xylenes and  
Comments Date: 11221989  
Comments: 3.6 ppm chlorobenzene. Annual groundwater monitoring had been  
Comments Date: 11221989  
Comments: conducted since 1990 and the City of Berkeley received all  
Comments Date: 11221989  
Comments: reports. In general, groundwater concentration levels had  
Comments Date: 11221989  
Comments: dropped: toluene (21,000 ppb in 1990 to 25 ppb in 2001),  
Comments Date: 11221989  
Comments: benzene (610 ppb in 1990 to 15 ppb in 2001), ethylbenzene (310  
Comments Date: 11221989  
Comments: ppb in 1990 to 1.3 ppb in 2001), total xylenes (420 ppb in 1990  
Comments Date: 11221989  
Comments: to 9.8 ppb in 2001), and TPH gas (370,000 ppb in 1990 to 310 ppb  
Comments Date: 11221989  
Comments: in 2001).  
ID Name: Not reported  
ID Value: Not reported  
Alternate Name: DOVER SALESPRECISION TECHNICAL COATING  
Special Programs Code: Not reported  
Special Programs Name: Not reported

**HIST CORTESE:**

Region: CORTESE  
Facility County Code: 1  
Reg By: LTNKA  
Reg Id: 01-0827

**LUST:**

Region: STATE  
Global Id: T0600100762  
Latitude: 37.880322  
Longitude: -122.304619  
Case Type: LUST Cleanup Site  
Status: Completed - Case Closed  
Status Date: 07/24/2000  
Lead Agency: ALAMEDA COUNTY LOP  
Case Worker: Not reported  
Local Agency: Not reported  
RB Case Number: NA  
LOC Case Number: RO0001202  
File Location: Stored electronically as an E-file  
Potential Media Affect: Under Investigation  
Potential Contaminants of Concern: Gasoline  
Site History: Not reported

Map ID  
Direction  
Distance  
Elevation

MAP FINDINGS

Site

Database(s)

EDR ID Number  
EPA ID Number

**DOVER SALES CO (Continued)**

**1000211413**

[Click here to access the California GeoTracker records for this facility:](#)

**Contact:**

Global Id: T0600100762  
Contact Type: Regional Board Caseworker  
Contact Name: Cherie McCaulou  
Organization Name: SAN FRANCISCO BAY RWQCB (REGION 2)  
Address: 1515 CLAY STREET, SUITE 1400  
City: OAKLAND  
Email: cmccaulou@waterboards.ca.gov  
Phone Number: Not reported

**Status History:**

Global Id: T0600100762  
Status: Completed - Case Closed  
Status Date: 07/24/2000

Global Id: T0600100762  
Status: Open - Case Begin Date  
Status Date: 01/12/1990

**Regulatory Activities:**

Global Id: T0600100762  
Action Type: Other  
Date: 01/12/1990  
Action: Leak Reported

**LUST REG 2:**

Region: 2  
Facility Id: 01-0827  
Facility Status: Post remedial action monitoring  
Case Number: 6891  
How Discovered: Tank Closure  
Leak Cause: Structure Failure  
Leak Source: Tank  
Date Leak Confirmed: 1/24/1996  
Oversight Program: LUST  
Prelim. Site Assessment Workplan Submitted: Not reported  
Preliminary Site Assessment Began: Not reported  
Pollution Characterization Began: Not reported  
Pollution Remediation Plan Submitted: Not reported  
Date Remediation Action Underway: Not reported  
Date Post Remedial Action Monitoring Began: 1/2/1965

**Alameda County CS:**

Status: Case Closed  
Record Id: RO0001202  
PE: 5602

**HIST UST:**

Region: STATE  
Facility ID: 00000001248  
Facility Type: Other

Map ID  
Direction  
Distance  
Elevation

MAP FINDINGS

Site

Database(s)

EDR ID Number  
EPA ID Number

**DOVER SALES CO (Continued)**

**1000211413**

Other Type: SOLVENT  
Contact Name: VICTOR EMMERICH  
Telephone: 4155274780  
Owner Name: DOVE CHEMICAL CORPORATION  
Owner Address: 707 PARKWAY  
Owner City,St,Zip: BERKELEY, CA 94710  
Total Tanks: 0007

Tank Num: 001  
Container Num: 1  
Year Installed: Not reported  
Tank Capacity: 00000550  
Tank Used for: PRODUCT  
Type of Fuel: Not reported  
Container Construction Thickness: Not reported  
Leak Detection: Visual, Stock Inventor

Tank Num: 002  
Container Num: 2  
Year Installed: Not reported  
Tank Capacity: 00000550  
Tank Used for: PRODUCT  
Type of Fuel: Not reported  
Container Construction Thickness: Not reported  
Leak Detection: Visual, Stock Inventor

Tank Num: 003  
Container Num: 3  
Year Installed: Not reported  
Tank Capacity: 00000550  
Tank Used for: PRODUCT  
Type of Fuel: Not reported  
Container Construction Thickness: Not reported  
Leak Detection: Visual

Tank Num: 004  
Container Num: 4  
Year Installed: Not reported  
Tank Capacity: 00004000  
Tank Used for: PRODUCT  
Type of Fuel: Not reported  
Container Construction Thickness: Not reported  
Leak Detection: Visual, Stock Inventor

Tank Num: 005  
Container Num: 5  
Year Installed: Not reported  
Tank Capacity: 00004000  
Tank Used for: PRODUCT  
Type of Fuel: Not reported  
Container Construction Thickness: Not reported  
Leak Detection: Visual, Stock Inventor

Tank Num: 006  
Container Num: 6  
Year Installed: Not reported  
Tank Capacity: 00006000



Map ID  
Direction  
Distance  
Elevation

MAP FINDINGS

Site

Database(s)

EDR ID Number  
EPA ID Number

**DOVER SALES CO (Continued)**

**1000211413**

Tank Used for: PRODUCT  
Type of Fuel: Not reported  
Container Construction Thickness: Not reported  
Leak Detection: Visual, Stock Inventor

Tank Num: 007  
Container Num: 7  
Year Installed: Not reported  
Tank Capacity: 00002000  
Tank Used for: PRODUCT  
Type of Fuel: Not reported  
Container Construction Thickness: Not reported  
Leak Detection: Visual, Stock Inventor

**SWEEPS UST:**

Status: Not reported  
Comp Number: 1248  
Number: Not reported  
Board Of Equalization: 44-001449  
Referral Date: Not reported  
Action Date: Not reported  
Created Date: Not reported  
Owner Tank Id: Not reported  
SWRCB Tank Id: 01-020-001248-000001  
Tank Status: Not reported  
Capacity: 500  
Active Date: Not reported  
Tank Use: UNKNOWN  
STG: PRODUCT  
Content: Not reported  
Number Of Tanks: 7

Status: Not reported  
Comp Number: 1248  
Number: Not reported  
Board Of Equalization: 44-001449  
Referral Date: Not reported  
Action Date: Not reported  
Created Date: Not reported  
Owner Tank Id: Not reported  
SWRCB Tank Id: 01-020-001248-000002  
Tank Status: Not reported  
Capacity: 500  
Active Date: Not reported  
Tank Use: CHEMICAL  
STG: PRODUCT  
Content: Not reported  
Number Of Tanks: Not reported

Status: Not reported  
Comp Number: 1248  
Number: Not reported  
Board Of Equalization: 44-001449  
Referral Date: Not reported  
Action Date: Not reported  
Created Date: Not reported  
Owner Tank Id: Not reported

Map ID  
Direction  
Distance  
Elevation

MAP FINDINGS

Site

Database(s)

EDR ID Number  
EPA ID Number

**DOVER SALES CO (Continued)**

**1000211413**

SWRCB Tank Id: 01-020-001248-000003  
Tank Status: Not reported  
Capacity: 500  
Active Date: Not reported  
Tank Use: HAZARDOUS  
STG: PRODUCT  
Content: Not reported  
Number Of Tanks: Not reported

Status: Not reported  
Comp Number: 1248  
Number: Not reported  
Board Of Equalization: 44-001449  
Referral Date: Not reported  
Action Date: Not reported  
Created Date: Not reported  
Owner Tank Id: Not reported  
SWRCB Tank Id: 01-020-001248-000004  
Tank Status: Not reported  
Capacity: 4000  
Active Date: Not reported  
Tank Use: CHEMICAL  
STG: PRODUCT  
Content: Not reported  
Number Of Tanks: Not reported

Status: Not reported  
Comp Number: 1248  
Number: Not reported  
Board Of Equalization: 44-001449  
Referral Date: Not reported  
Action Date: Not reported  
Created Date: Not reported  
Owner Tank Id: Not reported  
SWRCB Tank Id: 01-020-001248-000005  
Tank Status: Not reported  
Capacity: 4000  
Active Date: Not reported  
Tank Use: CHEMICAL  
STG: PRODUCT  
Content: Not reported  
Number Of Tanks: Not reported

Status: Not reported  
Comp Number: 1248  
Number: Not reported  
Board Of Equalization: 44-001449  
Referral Date: Not reported  
Action Date: Not reported  
Created Date: Not reported  
Owner Tank Id: Not reported  
SWRCB Tank Id: 01-020-001248-000006  
Tank Status: Not reported  
Capacity: 6000  
Active Date: Not reported  
Tank Use: CHEMICAL  
STG: PRODUCT

Map ID  
Direction  
Distance  
Elevation

MAP FINDINGS

Site

Database(s)

EDR ID Number  
EPA ID Number

DOVER SALES CO (Continued)

1000211413

Content: Not reported  
Number Of Tanks: Not reported  
  
Status: Not reported  
Comp Number: 1248  
Number: Not reported  
Board Of Equalization: 44-001449  
Referral Date: Not reported  
Action Date: Not reported  
Created Date: Not reported  
Owner Tank Id: Not reported  
SWRCB Tank Id: 01-020-001248-000007  
Tank Status: Not reported  
Capacity: 2000  
Active Date: Not reported  
Tank Use: EMPTY  
STG: PRODUCT  
Content: Not reported  
Number Of Tanks: Not reported

RESPONSE:

Facility ID: 1990017  
Site Type: State Response  
Site Type Detail: State Response or NPL  
Acres: 0.25  
National Priorities List: NO  
Cleanup Oversight Agencies: CITY OF BERKELEY  
Lead Agency Description: BERKELEY, CITY OF  
Project Manager: Claude Jemison  
Supervisor: Karen Toth  
Division Branch: Cleanup Berkeley  
Site Code: Not reported  
Site Mgmt. Req.: NONE SPECIFIED  
Assembly: 15  
Senate: 09  
Special Program Status: Not reported  
Status: Certified  
Status Date: 01/01/1984  
Restricted Use: NO  
Funding: Responsible Party  
Latitude: 37.87994  
Longitude: -122.3042  
APN: 60-2361-1-1, 60-2361-11, 60-2361-8-1  
Past Use: DISTRIBUTOR - CHEMICAL, PAINT MANUFACTURING, PAINT/DEPAINT FACILITY,  
PAINT MANUFACTURING, PAINT/DEPAINT FACILITY  
Potential COC : \* HYDROCARBON SOLVENTS \* CONTAMINATED SOIL Benzene Vinyl chloride  
1-Butanol Toluene Xylenes  
Confirmed COC: \* HYDROCARBON SOLVENTS \* CONTAMINATED SOIL Toluene Vinyl chloride  
1-Butanol Benzene Xylenes  
Potential Description: OTH, SOIL, OTH, SOIL  
Alias Name: Not reported  
Alias Type: Not reported  
Completed Info:  
Completed Area Name: Not reported  
Completed Sub Area Name: Not reported  
Completed Document Type: Not reported

Map ID  
Direction  
Distance  
Elevation

MAP FINDINGS

Site

Database(s)

EDR ID Number  
EPA ID Number

DOVER SALES CO (Continued)

1000211413

Completed Date: Not reported  
Comments: Not reported

Future Area Name: Not reported  
Future Sub Area Name: Not reported  
Future Document Type: Not reported  
Future Due Date: Not reported  
Schedule Area Name: Not reported  
Schedule Sub Area Name: Not reported  
Schedule Document Type: Not reported  
Schedule Due Date: Not reported  
Schedule Revised Date: Not reported

ENVIROSTOR:

Facility ID: 1990017  
Status: Certified  
Status Date: 01/01/1984  
Site Code: Not reported  
Site Type: State Response  
Site Type Detailed: State Response or NPL  
Acres: 0.25  
NPL: NO  
Regulatory Agencies: CITY OF BERKELEY  
Lead Agency: CITY OF BERKELEY  
Program Manager: Claude Jemison  
Supervisor: Karen Toth  
Division Branch: Cleanup Berkeley  
Assembly: 15  
Senate: 09  
Special Program: Not reported  
Restricted Use: NO  
Site Mgmt Req: NONE SPECIFIED  
Funding: Responsible Party  
Latitude: 37.87994  
Longitude: -122.3042  
APN: 60-2361-1-1, 60-2361-11, 60-2361-8-1  
Past Use: DISTRIBUTOR - CHEMICAL, PAINT MANUFACTURING, PAINT/DEPAINT FACILITY,  
PAINT MANUFACTURING, PAINT/DEPAINT FACILITY  
Potential COC: \* HYDROCARBON SOLVENTS \* CONTAMINATED SOIL Benzene Vinyl chloride  
1-Butanol Toluene Xylenes Vinyl chloride Toluene  
Confirmed COC: \* HYDROCARBON SOLVENTS \* CONTAMINATED SOIL Toluene Vinyl chloride  
1-Butanol Benzene Xylenes  
Potential Description: OTH, SOIL, OTH, SOIL  
Alias Name: Not reported  
Alias Type: Not reported

Completed Info:

Completed Area Name: Not reported  
Completed Sub Area Name: Not reported  
Completed Document Type: Not reported  
Completed Date: Not reported  
Comments: Not reported

Future Area Name: Not reported  
Future Sub Area Name: Not reported  
Future Document Type: Not reported  
Future Due Date: Not reported

Map ID  
Direction  
Distance  
Elevation

MAP FINDINGS

Site

Database(s)

EDR ID Number  
EPA ID Number

**DOVER SALES CO (Continued)**

1000211413

Schedule Area Name: Not reported  
Schedule Sub Area Name: Not reported  
Schedule Document Type: Not reported  
Schedule Due Date: Not reported  
Schedule Revised Date: Not reported

U116  
SW  
1/2-1  
0.595 mi.  
3144 ft.

**ALCAN INGOT & POWDERS  
1069 SECOND STREET  
BERKELEY, CA 94710**

**CA ENVIROSTOR S109467216  
CA HWP N/A**

**Site 1 of 3 in cluster U**

**Relative:  
Lower**

**ENVIROSTOR:**

Facility ID: 80001353  
Status: No Further Action  
Status Date: 12/31/1999  
Site Code: Not reported  
Site Type: Corrective Action  
Site Type Detailed: Corrective Action  
Acres: 11  
NPL: NO  
Regulatory Agencies: RWQCB 2 - San Francisco Bay  
Lead Agency: RWQCB 2 - San Francisco Bay  
Program Manager: Not reported  
Supervisor: Referred - Not Assigned  
Division Branch: Cleanup Berkeley  
Assembly: 15  
Senate: 09  
Special Program: Not reported  
Restricted Use: NO  
Site Mgmt Req: NONE SPECIFIED  
Funding: Not reported  
Latitude: 37.88254  
Longitude: -122.3073  
APN: NONE SPECIFIED  
Past Use: MANUFACTURING - METAL  
Potential COC: NONE SPECIFIED No Contaminants found  
Confirmed COC: 31000-NO  
Potential Description: NMA  
Alias Name: CAD027909886  
Alias Type: EPA Identification Number  
Alias Name: 80001353  
Alias Type: Envirostor ID Number

**Actual:  
13 ft.**

**Completed Info:**

Completed Area Name: PROJECT WIDE  
Completed Sub Area Name: Not reported  
Completed Document Type: \* Remedy Selected  
Completed Date: 07/24/2007  
Comments: Not reported

Completed Area Name: PROJECT WIDE  
Completed Sub Area Name: Not reported  
Completed Document Type: Remedy Constructed  
Completed Date: 10/11/2007  
Comments: Not reported

Completed Area Name: PROJECT WIDE

Map ID  
Direction  
Distance  
Elevation

MAP FINDINGS

Site

Database(s)

EDR ID Number  
EPA ID Number

**ALCAN INGOT & POWDERS (Continued)**

**S109467216**

Completed Sub Area Name: Not reported  
Completed Document Type: Groundwater Migration Controlled  
Completed Date: 08/15/2006  
Comments: Not reported

Completed Area Name: PROJECT WIDE  
Completed Sub Area Name: Not reported  
Completed Document Type: \* Other Instrument  
Completed Date: 12/31/1999  
Comments: Not reported

Completed Area Name: PROJECT WIDE  
Completed Sub Area Name: Not reported  
Completed Document Type: RCRA Facility Assessment Report  
Completed Date: 12/31/1999  
Comments: The RFA has determined that no further corrective action is needed for this site. This RFA fulfilled a commitment made under the Grant Workplan for FY99-00.

Completed Area Name: PROJECT WIDE  
Completed Sub Area Name: Not reported  
Completed Document Type: \* CA Process is Terminated  
Completed Date: 12/31/1999  
Comments: The RB concurred that the soil remediation at the former Alcan site met the cleanup requirements stipulated in its letter dated December 12, 1995. A Certificate of Completion dated Dec 16, 98 was issued by RWQCB for NFA. DTSC issued NFA Dec, 99.

Completed Area Name: PROJECT WIDE  
Completed Sub Area Name: Not reported  
Completed Document Type: Human Exposure Controlled  
Completed Date: 08/04/2006  
Comments: Not reported

Future Area Name: Not reported  
Future Sub Area Name: Not reported  
Future Document Type: Not reported  
Future Due Date: Not reported  
Schedule Area Name: Not reported  
Schedule Sub Area Name: Not reported  
Schedule Document Type: Not reported  
Schedule Due Date: Not reported  
Schedule Revised Date: Not reported

**HWP:**

EPA Id: CAD027909886  
Cleanup Status: PROTECTIVE FILER  
Latitude: 37.88254  
Longitude: -122.3073  
Facility Type: Historical - Non-Operating  
Facility Size: Not reported  
Team: Not reported  
Supervisor: Not reported  
Site Code: Not reported  
Assembly District: 15  
Senate District: 9  
Public Information Officer: Not reported

Map ID  
Direction  
Distance  
Elevation

MAP FINDINGS

Site

Database(s)

EDR ID Number  
EPA ID Number

**ALCAN INGOT & POWDERS (Continued)**

**S109467216**

Activities:

EPA Id: CAD027909886  
Facility Type: Historical - Non-Operating  
Unit Names: CONTAIN1, TANKSTR1  
Event Description: Protective Filer Status - PROTECTIVE FILER (APPROVED)  
Actual Date: 07/16/1983

EPA Id: CAD027909886  
Facility Type: Historical - Non-Operating  
Unit Names: CONTAIN1, TANKSTR1  
Event Description: Protective Filer Status - PROTECTIVE FILER (RECEIVED)  
Actual Date: 06/16/1983

**U117  
SW  
1/2-1  
0.595 mi.  
3144 ft.**

**ALCAN INGOT & POWDERS  
1069 SECOND ST  
BERKELEY, CA 94710**

**Site 2 of 3 in cluster U**

**RCRA-TSDF 1000150501  
CORRACTS CAD027909886  
RCRA-SQG  
2020 COR ACTION**

**Relative:  
Lower**

RCRA-TSDF:

Date form received by agency: 09/01/1996  
Facility name: ALCAN INGOT & POWDERS  
Facility address: 1069 SECOND ST  
BERKELEY, CA 94710

**Actual:  
13 ft.**

EPA ID: CAD027909886  
Mailing address: 1069 SECOND STREET  
BERKELEY, CA 94710

Contact: Not reported  
Contact address: Not reported  
Not reported

Contact country: US  
Contact telephone: Not reported  
Contact email: Not reported

EPA Region: 09  
Land type: Facility is not located on Indian land. Additional information is not known.  
Classification: TSDF  
Description: Handler is engaged in the treatment, storage or disposal of hazardous waste

Owner/Operator Summary:

Owner/operator name: ALCAN ALUMINUM CORPORATION  
Owner/operator address: 100 ERIEVIEW PLAZA  
CITY NOT REPORTED, OH 99999

Owner/operator country: Not reported  
Owner/operator telephone: (216) 523-6800  
Legal status: Private

Owner/Operator Type: Operator  
Owner/Op start date: Not reported  
Owner/Op end date: Not reported

Owner/operator name: ALCAN ALUMINUM CORPORATION  
Owner/operator address: 100 ERIEVIEW PLAZA  
CLEVELAND, OH 44101

Owner/operator country: Not reported  
Owner/operator telephone: (216) 523-6800  
Legal status: Private

Map ID  
Direction  
Distance  
Elevation

MAP FINDINGS

Site

Database(s)

EDR ID Number  
EPA ID Number

**ALCAN INGOT & POWDERS (Continued)**

**1000150501**

Owner/Operator Type: Owner  
Owner/Op start date: Not reported  
Owner/Op end date: Not reported

Handler Activities Summary:

U.S. importer of hazardous waste: No  
Mixed waste (haz. and radioactive): No  
Recycler of hazardous waste: No  
Transporter of hazardous waste: No  
Treater, storer or disposer of HW: No  
Underground injection activity: No  
On-site burner exemption: No  
Furnace exemption: No  
Used oil fuel burner: No  
Used oil processor: No  
User oil refiner: No  
Used oil fuel marketer to burner: No  
Used oil Specification marketer: No  
Used oil transfer facility: No  
Used oil transporter: No

Historical Generators:

Date form received by agency: 08/18/1980  
Site name: ALCAN INGOT & POWDERS  
Classification: Large Quantity Generator

Corrective Action Summary:

Event date: 12/31/1999  
Event: Corrective Action Process Terminated

Event date: 12/31/1999  
Event: RFA Completed

Event date: 12/31/1999  
Event: Corrective Action Process Terminated, No Further Action

Event date: 12/31/2000  
Event: RFA Completed, Assessment was an RFA.

Event date: 05/02/2006  
Event: CA Prioritization, Facility or area was assigned a low corrective action priority.

Event date: 08/04/2006  
Event: Current Human Exposures under Control, Yes, Current Human Exposures Under Control has been verified. Based on a review of information contained in the EI determination, current human exposures are expected to be under control at the facility under current and reasonably expected conditions. This determination will be re-evaluated when the Agency/State becomes aware of significant changes at the facility.

Event date: 08/15/2006  
Event: Current Human Exposures under Control, Yes, Current Human Exposures Under Control has been verified. Based on a review of information contained in the EI determination, current human exposures are



Map ID  
Direction  
Distance  
Elevation

MAP FINDINGS

Site

Database(s)

EDR ID Number  
EPA ID Number

**ALCAN INGOT & POWDERS (Continued)**

**1000150501**

expected to be under control at the facility under current and reasonably expected conditions. This determination will be re-evaluated when the Agency/State becomes aware of significant changes at the facility.

Event date: 08/15/2006  
Event: Igration of Contaminated Groundwater under Control, Yes, Migration of Contaminated Groundwater Under Control has been verified. Based on a review of information contained in the EI determination, it has been determined that migration of contaminated groundwater is under control at the facility. Specifically, this determination indicates that the migration of contaminated groundwater is under control, and that monitoring will be conducted to confirm that contaminated groundwater remains within the existing area of contaminated groundwater. This determination will be re-evaluated when the Agency becomes aware of significant changes at the facility.

Event date: 08/15/2006  
Event: Igration of Contaminated Groundwater under Control, Yes, Migration of Contaminated Groundwater Under Control has been verified. Based on a review of information contained in the EI determination, it has been determined that migration of contaminated groundwater is under control at the facility. Specifically, this determination indicates that the migration of contaminated groundwater is under control, and that monitoring will be conducted to confirm that contaminated groundwater remains within the existing area of contaminated groundwater. This determination will be re-evaluated when the Agency becomes aware of significant changes at the facility.

Event date: 07/24/2007  
Event: Date For Remedy Selection (CM Imposed)

Event date: 07/24/2007  
Event: Date For Remedy Selection (CM Imposed)

Event date: 10/11/2007  
Event: CA550RC

Event date: 03/25/2008  
Event: CA550RC

Violation Status: No violations found

**Evaluation Action Summary:**

Evaluation date: 07/10/1984  
Evaluation: COMPLIANCE EVALUATION INSPECTION ON-SITE  
Area of violation: Not reported  
Date achieved compliance: Not reported  
Evaluation lead agency: EPA

**CORRACTS:**

EPA ID: CAD027909886  
EPA Region: 09  
Area Name: ENTIRE FACILITY  
Actual Date: 20060502  
Action: CA075LO - CA Prioritization, Facility or area was assigned a low

Map ID  
Direction  
Distance  
Elevation

MAP FINDINGS

Site

Database(s)

EDR ID Number  
EPA ID Number

**ALCAN INGOT & POWDERS (Continued)**

**1000150501**

corrective action priority  
NAICS Code(s): 325188 331 331  
All Other Basic Inorganic Chemical Manufacturing  
Primary Metal Manufacturing  
Primary Metal Manufacturing  
Original schedule date: Not reported  
Schedule end date: Not reported

EPA ID: CAD027909886  
EPA Region: 09  
Area Name: ENTIRE FACILITY  
Actual Date: 20060804  
Action: CA725YE - Current Human Exposures Under Control, Yes, Current Human Exposures Under Control has been verified  
NAICS Code(s): 325188 331 331  
All Other Basic Inorganic Chemical Manufacturing  
Primary Metal Manufacturing  
Primary Metal Manufacturing  
Original schedule date: 20060804  
Schedule end date: Not reported

EPA ID: CAD027909886  
EPA Region: 09  
Area Name: ENTIRE FACILITY  
Actual Date: 20071011  
Action: CA550RC  
NAICS Code(s): 325188 331 331  
All Other Basic Inorganic Chemical Manufacturing  
Primary Metal Manufacturing  
Primary Metal Manufacturing  
Original schedule date: 20071011  
Schedule end date: Not reported

EPA ID: CAD027909886  
EPA Region: 09  
Area Name: ENTIRE FACILITY  
Actual Date: 20060815  
Action: CA725YE - Current Human Exposures Under Control, Yes, Current Human Exposures Under Control has been verified  
NAICS Code(s): 325188 331 331  
All Other Basic Inorganic Chemical Manufacturing  
Primary Metal Manufacturing  
Primary Metal Manufacturing  
Original schedule date: Not reported  
Schedule end date: Not reported

EPA ID: CAD027909886  
EPA Region: 09  
Area Name: ENTIRE FACILITY  
Actual Date: 20060815  
Action: CA750YE - Migration of Contaminated Groundwater under Control, Yes, Migration of Contaminated Groundwater Under Control has been verified  
NAICS Code(s): 325188 331 331  
All Other Basic Inorganic Chemical Manufacturing  
Primary Metal Manufacturing  
Primary Metal Manufacturing  
Original schedule date: 20060815

Map ID  
Direction  
Distance  
Elevation

MAP FINDINGS

Site

Database(s)

EDR ID Number  
EPA ID Number

**ALCAN INGOT & POWDERS (Continued)**

**1000150501**

Schedule end date: Not reported

EPA ID: CAD027909886  
EPA Region: 09  
Area Name: ENTIRE FACILITY  
Actual Date: 20060815  
Action: CA750YE - Migration of Contaminated Groundwater under Control, Yes, Migration of Contaminated Groundwater Under Control has been verified  
NAICS Code(s): 325188 331 331  
All Other Basic Inorganic Chemical Manufacturing  
Primary Metal Manufacturing  
Primary Metal Manufacturing

Original schedule date: Not reported  
Schedule end date: Not reported

EPA ID: CAD027909886  
EPA Region: 09  
Area Name: ENTIRE FACILITY  
Actual Date: 20070724  
Action: CA400 - Date For Remedy Selection (CM Imposed)  
NAICS Code(s): 325188 331 331  
All Other Basic Inorganic Chemical Manufacturing  
Primary Metal Manufacturing  
Primary Metal Manufacturing

Original schedule date: Not reported  
Schedule end date: Not reported

EPA ID: CAD027909886  
EPA Region: 09  
Area Name: ENTIRE FACILITY  
Actual Date: 20070724  
Action: CA400 - Date For Remedy Selection (CM Imposed)  
NAICS Code(s): 325188 331 331  
All Other Basic Inorganic Chemical Manufacturing  
Primary Metal Manufacturing  
Primary Metal Manufacturing

Original schedule date: 20070724  
Schedule end date: Not reported

EPA ID: CAD027909886  
EPA Region: 09  
Area Name: ENTIRE FACILITY  
Actual Date: 20080325  
Action: CA550RC  
NAICS Code(s): 325188 331 331  
All Other Basic Inorganic Chemical Manufacturing  
Primary Metal Manufacturing  
Primary Metal Manufacturing

Original schedule date: 20080325  
Schedule end date: Not reported

EPA ID: CAD027909886  
EPA Region: 09  
Area Name: AOC #2 + Sierra Detroit Diesel Allison s  
Actual Date: 20080325  
Action: CA550RC  
NAICS Code(s): 325188 331 331

Map ID  
Direction  
Distance  
Elevation

MAP FINDINGS

Site

Database(s)

EDR ID Number  
EPA ID Number

**ALCAN INGOT & POWDERS (Continued)**

**1000150501**

All Other Basic Inorganic Chemical Manufacturing  
Primary Metal Manufacturing  
Primary Metal Manufacturing  
Original schedule date: 20080325  
Schedule end date: Not reported

EPA ID: CAD027909886  
EPA Region: 09  
Area Name: Waste and underground waste storage tank  
Actual Date: 20080325  
Action: CA550RC  
NAICS Code(s): 325188 331 331  
All Other Basic Inorganic Chemical Manufacturing  
Primary Metal Manufacturing  
Primary Metal Manufacturing  
Original schedule date: 20080325  
Schedule end date: Not reported

EPA ID: CAD027909886  
EPA Region: 09  
Area Name: +Black Ooze+ area  
Actual Date: 20080325  
Action: CA550RC  
NAICS Code(s): 325188 331 331  
All Other Basic Inorganic Chemical Manufacturing  
Primary Metal Manufacturing  
Primary Metal Manufacturing  
Original schedule date: 20080325  
Schedule end date: Not reported

EPA ID: CAD027909886  
EPA Region: 09  
Area Name: AOC #1 + Southern Pacific right-of-way  
Actual Date: 20080325  
Action: CA550RC  
NAICS Code(s): 325188 331 331  
All Other Basic Inorganic Chemical Manufacturing  
Primary Metal Manufacturing  
Primary Metal Manufacturing  
Original schedule date: 20080325  
Schedule end date: Not reported

EPA ID: CAD027909886  
EPA Region: 09  
Area Name: SWMU #9 + Building 35  
Actual Date: 20080325  
Action: CA550RC  
NAICS Code(s): 325188 331 331  
All Other Basic Inorganic Chemical Manufacturing  
Primary Metal Manufacturing  
Primary Metal Manufacturing  
Original schedule date: 20080325  
Schedule end date: Not reported

EPA ID: CAD027909886  
EPA Region: 09  
Area Name: SWMU #8 + Building 34

Map ID  
Direction  
Distance  
Elevation

MAP FINDINGS

Site

Database(s)

EDR ID Number  
EPA ID Number

**ALCAN INGOT & POWDERS (Continued)**

**1000150501**

Actual Date: 20080325  
Action: CA550RC  
NAICS Code(s): 325188 331 331  
All Other Basic Inorganic Chemical Manufacturing  
Primary Metal Manufacturing  
Primary Metal Manufacturing  
Original schedule date: 20080325  
Schedule end date: Not reported

EPA ID: CAD027909886  
EPA Region: 09  
Area Name: SWMU #7 + Building 29  
Actual Date: 20080325  
Action: CA550RC  
NAICS Code(s): 325188 331 331  
All Other Basic Inorganic Chemical Manufacturing  
Primary Metal Manufacturing  
Primary Metal Manufacturing  
Original schedule date: 20080325  
Schedule end date: Not reported

EPA ID: CAD027909886  
EPA Region: 09  
Area Name: Site-wide groundwater  
Actual Date: 20080325  
Action: CA550RC  
NAICS Code(s): 325188 331 331  
All Other Basic Inorganic Chemical Manufacturing  
Primary Metal Manufacturing  
Primary Metal Manufacturing  
Original schedule date: 20080325  
Schedule end date: Not reported

EPA ID: CAD027909886  
EPA Region: 09  
Area Name: SWMU #1 + Building 36  
Actual Date: 20080325  
Action: CA550RC  
NAICS Code(s): 325188 331 331  
All Other Basic Inorganic Chemical Manufacturing  
Primary Metal Manufacturing  
Primary Metal Manufacturing  
Original schedule date: 20080325  
Schedule end date: Not reported

EPA ID: CAD027909886  
EPA Region: 09  
Area Name: SWMU #10 + Building 44  
Actual Date: 20080325  
Action: CA550RC  
NAICS Code(s): 325188 331 331  
All Other Basic Inorganic Chemical Manufacturing  
Primary Metal Manufacturing  
Primary Metal Manufacturing  
Original schedule date: 20080325  
Schedule end date: Not reported

Map ID  
Direction  
Distance  
Elevation

MAP FINDINGS

Site

Database(s)

EDR ID Number  
EPA ID Number

**ALCAN INGOT & POWDERS (Continued)**

**1000150501**

EPA ID: CAD027909886  
EPA Region: 09  
Area Name: SWMU #11 + Drum storage area  
Actual Date: 20080325  
Action: CA550RC  
NAICS Code(s): 325188 331 331  
All Other Basic Inorganic Chemical Manufacturing  
Primary Metal Manufacturing  
Primary Metal Manufacturing  
Original schedule date: 20080325  
Schedule end date: Not reported

EPA ID: CAD027909886  
EPA Region: 09  
Area Name: SWMU #2 + Buildings 37, 38, and 39  
Actual Date: 20080325  
Action: CA550RC  
NAICS Code(s): 325188 331 331  
All Other Basic Inorganic Chemical Manufacturing  
Primary Metal Manufacturing  
Primary Metal Manufacturing  
Original schedule date: 20080325  
Schedule end date: Not reported

EPA ID: CAD027909886  
EPA Region: 09  
Area Name: SWMU #3 + Buildings 41, 42, and 43  
Actual Date: 20080325  
Action: CA550RC  
NAICS Code(s): 325188 331 331  
All Other Basic Inorganic Chemical Manufacturing  
Primary Metal Manufacturing  
Primary Metal Manufacturing  
Original schedule date: 20080325  
Schedule end date: Not reported

EPA ID: CAD027909886  
EPA Region: 09  
Area Name: SWMU #4 + Buildings 8 and 13  
Actual Date: 20080325  
Action: CA550RC  
NAICS Code(s): 325188 331 331  
All Other Basic Inorganic Chemical Manufacturing  
Primary Metal Manufacturing  
Primary Metal Manufacturing  
Original schedule date: 20080325  
Schedule end date: Not reported

EPA ID: CAD027909886  
EPA Region: 09  
Area Name: SWMU #5 + Buildings 14 and 16  
Actual Date: 20080325  
Action: CA550RC  
NAICS Code(s): 325188 331 331  
All Other Basic Inorganic Chemical Manufacturing  
Primary Metal Manufacturing  
Primary Metal Manufacturing

Map ID  
Direction  
Distance  
Elevation

MAP FINDINGS

Site

Database(s)

EDR ID Number  
EPA ID Number

**ALCAN INGOT & POWDERS (Continued)**

**1000150501**

Original schedule date: 20080325  
Schedule end date: Not reported

EPA ID: CAD027909886  
EPA Region: 09  
Area Name: SWMU #6 + Building 20  
Actual Date: 20080325  
Action: CA550RC  
NAICS Code(s): 325188 331 331  
All Other Basic Inorganic Chemical Manufacturing  
Primary Metal Manufacturing  
Primary Metal Manufacturing

Original schedule date: 20080325  
Schedule end date: Not reported

EPA ID: CAD027909886  
EPA Region: 09  
Area Name: ENTIRE FACILITY  
Actual Date: 20001231  
Action: CA050RF - RFA Completed, Assessment was an RFA  
NAICS Code(s): 325188 331 331  
All Other Basic Inorganic Chemical Manufacturing  
Primary Metal Manufacturing  
Primary Metal Manufacturing

Original schedule date: Not reported  
Schedule end date: Not reported

EPA ID: CAD027909886  
EPA Region: 09  
Area Name: ENTIRE FACILITY  
Actual Date: 19991231  
Action: CA999NF - Corrective Action Process Terminated, No Further Action  
NAICS Code(s): 325188 331 331  
All Other Basic Inorganic Chemical Manufacturing  
Primary Metal Manufacturing  
Primary Metal Manufacturing

Original schedule date: 19991231  
Schedule end date: Not reported

EPA ID: CAD027909886  
EPA Region: 09  
Area Name: ENTIRE FACILITY  
Actual Date: 19991231  
Action: CA999 - Corrective Action Process Terminated  
NAICS Code(s): 325188 331 331  
All Other Basic Inorganic Chemical Manufacturing  
Primary Metal Manufacturing  
Primary Metal Manufacturing

Original schedule date: Not reported  
Schedule end date: Not reported

EPA ID: CAD027909886  
EPA Region: 09  
Area Name: ENTIRE FACILITY  
Actual Date: 19991231  
Action: CA050 - RFA Completed  
NAICS Code(s): 325188 331 331

Map ID  
Direction  
Distance  
Elevation

MAP FINDINGS

Site

Database(s)

EDR ID Number  
EPA ID Number

**ALCAN INGOT & POWDERS (Continued)**

**1000150501**

All Other Basic Inorganic Chemical Manufacturing  
Primary Metal Manufacturing  
Primary Metal Manufacturing

Original schedule date: 19991231  
Schedule end date: Not reported

2020 COR ACTION:

EPA ID: CAD027909886  
Region: 9  
Action: Remedy Constructed

**U118**  
**SW**  
**1/2-1**  
**0.596 mi.**  
**3145 ft.**

**ALCAN BERKELEY PLANT**  
**1069 2ND ST**  
**ALBANY, CA 94706**  
**Site 3 of 3 in cluster U**

**CA HIST CORTESE** **S102008185**  
**CA SLIC** **N/A**  
**CA ENVIROSTOR**

**Relative:**  
**Lower**

HIST CORTESE:  
Region: CORTESE  
Facility County Code: 1

**Actual:**  
**13 ft.**

Reg By: CALSI  
Reg Id: 01320026

SLIC:

Region: STATE  
**Facility Status: Completed - Case Closed**  
Status Date: 12/31/1999  
Global Id: T0600191464  
Lead Agency: SAN FRANCISCO BAY RWQCB (REGION 2)  
Lead Agency Case Number: Not reported  
Latitude: 37.8823943  
Longitude: -122.3069514  
Case Type: Cleanup Program Site  
Case Worker: CCM  
Local Agency: DEPARTMENT OF TOXIC SUBSTANCES CONTROL  
RB Case Number: 01S0002  
File Location: Not reported  
Potential Media Affected: Soil  
Potential Contaminants of Concern: Stoddard solvent / Mineral Sprirts / Distillates  
Site History: Not reported

[Click here to access the California GeoTracker records for this facility:](#)

SLIC REG 2:

Region: 2  
Facility ID: 01S0002  
Facility Status: Preliminary site assessment workplan submitted  
Date Closed: Not reported  
Local Case #: Not reported  
How Discovered: Tank Closure  
Leak Cause: UNK  
Leak Source: UNK  
Date Confirmed: 7/14/1995  
Date Prelim Site Assmnt Workplan Submitted: 9/12/1995  
Date Preliminary Site Assessment Began: Not reported  
Date Pollution Characterization Began: Not reported



Map ID  
Direction  
Distance  
Elevation

MAP FINDINGS

Site

Database(s)

EDR ID Number  
EPA ID Number

**ALCAN BERKELEY PLANT (Continued)**

**S102008185**

Date Remediation Plan Submitted: Not reported  
Date Remedial Action Underway: Not reported  
Date Post Remedial Action Monitoring Began: Not reported

**ENVIROSTOR:**

Facility ID: 1320026  
Status: Refer: RWQCB  
Status Date: 07/31/1995  
Site Code: 200363  
Site Type: Historical  
Site Type Detailed: \* Historical  
Acres: Not reported  
NPL: NO  
Regulatory Agencies: RWQCB 2 - San Francisco Bay  
Lead Agency: RWQCB 2 - San Francisco Bay  
Program Manager: Not reported  
Supervisor: Referred - Not Assigned  
Division Branch: Cleanup Berkeley  
Assembly: 15  
Senate: 09  
Special Program: Not reported  
Restricted Use: NO  
Site Mgmt Req: NONE SPECIFIED  
Funding: Not reported  
Latitude: 37.8825  
Longitude: -122.3072  
APN: NONE SPECIFIED  
Past Use: NONE SPECIFIED  
Potential COC: \* HYDROCARBON SOLVENTS \* UNSPECIFIED OIL CONTAINING WASTE  
Confirmed COC: NONE SPECIFIED  
Potential Description: NONE SPECIFIED  
Alias Name: Not reported  
Alias Type: Not reported

**Completed Info:**

Completed Area Name: Not reported  
Completed Sub Area Name: Not reported  
Completed Document Type: Not reported  
Completed Date: Not reported  
Comments: Not reported

Future Area Name: Not reported  
Future Sub Area Name: Not reported  
Future Document Type: Not reported  
Future Due Date: Not reported  
Schedule Area Name: Not reported  
Schedule Sub Area Name: Not reported  
Schedule Document Type: Not reported  
Schedule Due Date: Not reported  
Schedule Revised Date: Not reported

Map ID  
Direction  
Distance  
Elevation

MAP FINDINGS

Site

Database(s)

EDR ID Number  
EPA ID Number

V119      **MANASSE BLOCK TANNING CO#**  
SSW      **1300 4TH ST**  
1/2-1     **BERKELEY, CA 94710**  
0.621 mi.  
3281 ft.   **Site 1 of 2 in cluster V**

**CERC-NFRAP**    **1000158254**  
**RCRA-SQG**     **CAD009125204**  
**FINDS**  
**CA HIST CORTESE**  
**CA LUST**  
**CA FID UST**  
**CA HIST UST**  
**CA ENVIROSTOR**

Relative:  
Lower

Actual:  
15 ft.

CERC-NFRAP:  
Site ID:                    0903492  
Federal Facility:        Not a Federal Facility  
NPL Status:              Not on the NPL  
Non NPL Status:        NFRAP-Site does not qualify for the NPL based on existing information

CERCLIS-NFRAP Site Contact Details:

Contact Sequence ID:    13286251.00000  
Person ID:                13003854.00000

Contact Sequence ID:    13291846.00000  
Person ID:                13003858.00000

Contact Sequence ID:    13297704.00000  
Person ID:                13004003.00000

CERCLIS-NFRAP Assessment History:

Action:                    DISCOVERY  
Date Started:             / /  
Date Completed:         11/01/87  
Priority Level:            Not reported

Action:                    ARCHIVE SITE  
Date Started:             / /  
Date Completed:         12/13/88  
Priority Level:            Not reported

Action:                    PRELIMINARY ASSESSMENT  
Date Started:             / /  
Date Completed:         12/13/88  
Priority Level:            NFRAP-Site does not qualify for the NPL based on existing information

RCRA-SQG:

Date form received by agency: 09/01/1996  
Facility name:            MANASSE BLOCK TANNING CO#  
Facility address:        1300 4TH ST  
                                  BERKELEY, CA 94710  
EPA ID:                    CAD009125204  
Mailing address:        4TH ST  
                                  BERKELEY, CA 94710  
Contact:                  Not reported  
Contact address:        Not reported  
                                  Not reported  
Contact country:        US  
Contact telephone:     Not reported  
Contact email:           Not reported  
EPA Region:             09  
Classification:         Small Small Quantity Generator  
Description:              Handler: generates more than 100 and less than 1000 kg of hazardous

Map ID  
Direction  
Distance  
Elevation

MAP FINDINGS

Site

Database(s)

EDR ID Number  
EPA ID Number

**MANASSE BLOCK TANNING CO# (Continued)**

**1000158254**

waste during any calendar month and accumulates less than 6000 kg of hazardous waste at any time; or generates 100 kg or less of hazardous waste during any calendar month, and accumulates more than 1000 kg of hazardous waste at any time

Owner/Operator Summary:

Owner/operator name: NOT REQUIRED  
Owner/operator address: NOT REQUIRED  
NOT REQUIRED, ME 99999  
Owner/operator country: Not reported  
Owner/operator telephone: (415) 555-1212  
Legal status: Private  
Owner/Operator Type: Operator  
Owner/Op start date: Not reported  
Owner/Op end date: Not reported

Owner/operator name: EDELSTEIN HAROLD  
Owner/operator address: NOT REQUIRED  
NOT REQUIRED, ME 99999  
Owner/operator country: Not reported  
Owner/operator telephone: (415) 555-1212  
Legal status: Private  
Owner/Operator Type: Owner  
Owner/Op start date: Not reported  
Owner/Op end date: Not reported

Handler Activities Summary:

U.S. importer of hazardous waste: No  
Mixed waste (haz. and radioactive): No  
Recycler of hazardous waste: No  
Transporter of hazardous waste: No  
Treater, storer or disposer of HW: No  
Underground injection activity: No  
On-site burner exemption: No  
Furnace exemption: No  
Used oil fuel burner: No  
Used oil processor: No  
User oil refiner: No  
Used oil fuel marketer to burner: No  
Used oil Specification marketer: No  
Used oil transfer facility: No  
Used oil transporter: No

Violation Status: No violations found

FINDS:

Registry ID: 110002635168

Environmental Interest/Information System

RCRAInfo is a national information system that supports the Resource Conservation and Recovery Act (RCRA) program through the tracking of events and activities related to facilities that generate, transport, and treat, store, or dispose of hazardous waste. RCRAInfo allows RCRA program staff to track the notification, permit, compliance, and corrective action activities required under RCRA.

Map ID  
Direction  
Distance  
Elevation

MAP FINDINGS

Site

Database(s)

EDR ID Number  
EPA ID Number

**MANASSE BLOCK TANNING CO# (Continued)**

**1000158254**

**HIST CORTESE:**

Region: CORTESE  
Facility County Code: 1  
Reg By: LTNKA  
Reg Id: 01-2328

**LUST:**

Region: STATE  
Global Id: T0600102141  
Latitude: 37.8789106  
Longitude: -122.3035225  
Case Type: LUST Cleanup Site  
Status: Completed - Case Closed  
Status Date: 03/27/1998  
Lead Agency: BERKELEY, CITY OF  
Case Worker: GAF  
Local Agency: BERKELEY, CITY OF  
RB Case Number: 01-2328  
LOC Case Number: 01-2328  
File Location: Not reported  
Potential Media Affect: Soil  
Potential Contaminants of Concern: Gasoline  
Site History: Not reported

[Click here to access the California GeoTracker records for this facility:](#)

**Contact:**

Global Id: T0600102141  
Contact Type: Regional Board Caseworker  
Contact Name: Cherie McCaulou  
Organization Name: SAN FRANCISCO BAY RWQCB (REGION 2)  
Address: 1515 CLAY STREET, SUITE 1400  
City: OAKLAND  
Email: cmccaulou@waterboards.ca.gov  
Phone Number: Not reported

Global Id: T0600102141  
Contact Type: Local Agency Caseworker  
Contact Name: GEOFFERY FIEDLER  
Organization Name: BERKELEY, CITY OF  
Address: 2118 MILVIA STREET 3RD FLOOR  
City: BERKELEY  
Email: gfiedler@ci.berkeley.ca.us  
Phone Number: Not reported

**Status History:**

Global Id: T0600102141  
Status: Completed - Case Closed  
Status Date: 03/27/1998

Global Id: T0600102141  
Status: Open - Case Begin Date  
Status Date: 12/09/1985

Global Id: T0600102141  
Status: Open - Site Assessment

Map ID  
Direction  
Distance  
Elevation

MAP FINDINGS

Site

Database(s)

EDR ID Number  
EPA ID Number

**MANASSE BLOCK TANNING CO# (Continued)**

**1000158254**

Status Date: 12/09/1985  
Global Id: T0600102141  
Status: Open - Site Assessment  
Status Date: 03/26/1998

Regulatory Activities:

Global Id: T0600102141  
Action Type: Other  
Date: 05/30/1986  
Action: Leak Discovery

Global Id: T0600102141  
Action Type: Other  
Date: 05/30/1986  
Action: Leak Stopped

Global Id: T0600102141  
Action Type: Other  
Date: 05/30/1986  
Action: Leak Reported

LUST REG 2:

Region: 2  
Facility Id: 01-2328  
Facility Status: Case Closed  
Case Number: 01-2328  
How Discovered: Tank Closure  
Leak Cause: Structure Failure  
Leak Source: Tank  
Date Leak Confirmed: 3/27/1998  
Oversight Program: LUST  
Prelim. Site Assessment Workplan Submitted: Not reported  
Preliminary Site Assessment Began: 12/9/1985  
Pollution Characterization Began: Not reported  
Pollution Remediation Plan Submitted: Not reported  
Date Remediation Action Underway: Not reported  
Date Post Remedial Action Monitoring Began: Not reported

CA FID UST:

Facility ID: 01003121  
Regulated By: UTKA  
Regulated ID: 00013092  
Cortese Code: Not reported  
SIC Code: Not reported  
Facility Phone: 4155258648  
Mail To: Not reported  
Mailing Address: SAME  
Mailing Address 2: Not reported  
Mailing City, St, Zip: BERKELEY 94710  
Contact: Not reported  
Contact Phone: Not reported  
DUNs Number: Not reported  
NPDES Number: Not reported  
EPA ID: Not reported

Map ID  
Direction  
Distance  
Elevation

MAP FINDINGS

Site

Database(s)

EDR ID Number  
EPA ID Number

**MANASSE BLOCK TANNING CO# (Continued)**

**1000158254**

Comments: Not reported  
Status: Active

**HIST UST:**

Region: STATE  
Facility ID: 00000013092  
Facility Type: Other  
Other Type: TANNERY  
Contact Name: R. MALKASSIAN/M. PLUMEZ  
Telephone: 4155258648  
Owner Name: MANASSE-BLOCK TANNING CO.  
Owner Address: 1300 FOURTH ST.  
Owner City,St,Zip: BERKELEY, CA 94710  
Total Tanks: 0001

Tank Num: 001  
Container Num: 1  
Year Installed: Not reported  
Tank Capacity: 00000000  
Tank Used for: PRODUCT  
Type of Fuel: DIESEL  
Container Construction Thickness: Not reported  
Leak Detection: Visual

**ENVIROSTOR:**

Facility ID: 1310004  
Status: Refer: Other Agency  
Status Date: 06/27/1994  
Site Code: Not reported  
Site Type: Historical  
Site Type Detailed: \* Historical  
Acres: Not reported  
NPL: NO  
Regulatory Agencies: NONE SPECIFIED  
Lead Agency: NONE SPECIFIED  
Program Manager: Not reported  
Supervisor: Referred - Not Assigned  
Division Branch: Cleanup Berkeley  
Assembly: 15  
Senate: 09  
Special Program: \* CERC2  
Restricted Use: NO  
Site Mgmt Req: NONE SPECIFIED  
Funding: Not reported  
Latitude: 37.87827  
Longitude: -122.3038  
APN: NONE SPECIFIED  
Past Use: NONE SPECIFIED  
Potential COC: \* HYDROCARBON SOLVENTS \* CONTAMINATED SOIL \* UNSPECIFIED ACID SOLUTION \* WASTE OIL & MIXED OIL \* UNSPECIFIED ORGANIC LIQUID MIXTURE Chromium VI  
Confirmed COC: NONE SPECIFIED  
Potential Description: NONE SPECIFIED  
Alias Name: Not reported  
Alias Type: Not reported

Map ID  
 Direction  
 Distance  
 Elevation

MAP FINDINGS

Site

Database(s)

EDR ID Number  
 EPA ID Number

**MANASSE BLOCK TANNING CO# (Continued)**

**1000158254**

Completed Info:

Completed Area Name: Not reported  
 Completed Sub Area Name: Not reported  
 Completed Document Type: Not reported  
 Completed Date: Not reported  
 Comments: Not reported

Future Area Name: Not reported  
 Future Sub Area Name: Not reported  
 Future Document Type: Not reported  
 Future Due Date: Not reported  
 Schedule Area Name: Not reported  
 Schedule Sub Area Name: Not reported  
 Schedule Document Type: Not reported  
 Schedule Due Date: Not reported  
 Schedule Revised Date: Not reported

V120  
 SSW  
 1/2-1  
 0.626 mi.  
 3303 ft.

**FLINT INK CORPORATION**  
**750 GILMAN STREET**  
**BERKELEY, CA 94710**

Site 2 of 2 in cluster V

CA SLIC S100280517  
 CA CHMIRS N/A  
 CA DEED  
 CA HAZNET  
 CA ENVIROSTOR

Relative:  
 Lower

SLIC:

Region: STATE  
**Facility Status: Open - Remediation**  
 Status Date: 02/01/2005  
 Global Id: SL0600172262  
 Lead Agency: SAN FRANCISCO BAY RWQCB (REGION 2)  
 Lead Agency Case Number: Not reported  
 Latitude: 37.878851  
 Longitude: -122.303885  
 Case Type: Cleanup Program Site  
 Case Worker: JGU  
 Local Agency: Not reported  
 RB Case Number: 01S0672  
 File Location: Local Agency  
 Potential Media Affected: Other Groundwater (uses other than drinking water)  
 Potential Contaminants of Concern: Kerosene, Lead  
 Site History: Not reported

Actual:  
 14 ft.

[Click here to access the California GeoTracker records for this facility:](#)

CHMIRS:

OES Incident Number: 9990023  
 OES notification: Not reported  
 OES Date: Not reported  
 OES Time: Not reported  
 Incident Date: 25-FEB-88  
**Date Completed: 26-FEB-88**  
 Property Use: 700  
 Agency Id Number: 1015  
 Agency Incident Number: 81491  
 Time Notified: 2334  
 Time Completed: 29  
 Surrounding Area: 700  
 Estimated Temperature: 55

Map ID  
Direction  
Distance  
Elevation

MAP FINDINGS

Site

Database(s)

EDR ID Number  
EPA ID Number

**FLINT INK CORPORATION (Continued)**

**S100280517**

Property Management: P  
More Than Two Substances Involved?: N  
Resp Agency Personel # Of Decontaminated: Not reported  
Responding Agency Personel # Of Injuries: Not reported  
Responding Agency Personel # Of Fatalities: Not reported  
Others Number Of Decontaminated: Not reported  
Others Number Of Injuries: Not reported  
Others Number Of Fatalities: Not reported  
Vehicle Make/year: Not reported  
Vehicle License Number: Not reported  
Vehicle State: Not reported  
Vehicle Id Number: Not reported  
CA DOT PUC/ICC Number: Not reported  
Company Name: Not reported  
Reporting Officer Name/ID: LT. R. ARBOGAST / L-16  
Report Date: 25-FEB-88  
Facility Telephone: 415 644-6789  
Waterway Involved: Not reported  
Waterway: Not reported  
Spill Site: Not reported  
Cleanup By: Not reported  
Containment: Not reported  
What Happened: Not reported  
Type: Not reported  
Measure: Not reported  
Other: Not reported  
Date/Time: Not reported  
Year: 88-92  
Agency: Not reported  
Incident Date: Not reported  
Admin Agency: Not reported  
Amount: Not reported  
Contained: Not reported  
Site Type: Not reported  
E Date: 14-FEB-89  
Substance: Not reported  
Unknown: Not reported  
Substance #2: Not reported  
Substance #3: Not reported  
Evacuations: Not reported  
Number of Injuries: Not reported  
Number of Fatalities: Not reported  
#1 Pipeline: Not reported  
#2 Pipeline: Not reported  
#3 Pipeline: Not reported  
#1 Vessel >= 300 Tons: Not reported  
#2 Vessel >= 300 Tons: Not reported  
#3 Vessel >= 300 Tons: Not reported  
Evacs: Not reported  
Injuries: Not reported  
Fatals: Not reported  
Comments: N  
Description: Not reported

**DEED:**

Envirostor ID: SL0600172262  
Area: Not reported



Map ID  
Direction  
Distance  
Elevation

MAP FINDINGS

Site

Database(s)

EDR ID Number  
EPA ID Number

**FLINT INK CORPORATION (Continued)**

**S100280517**

Sub Area: Not reported  
Site Type: SLIC  
Status: OPEN - REMEDIATION  
Agency: SWRCB  
Covenant Uploaded:  
Deed Date(s): 09/01/2009

**HAZNET:**

envid: S100280517  
Year: 2013  
GEPaid: CAL000378314  
Contact: John Tanke  
Telephone: 5073865889  
Mailing Name: Not reported  
Mailing Address: 1725 Roe Crest Drive  
Mailing City,St,Zip: North Mankato, MN 560020000  
Gen County: Alameda  
TSD EPA ID: CA0000084517  
TSD County: Sacramento  
Waste Category: Not reported  
Disposal Method: Storage, Bulking, And/Or Transfer Off Site--No Treatment/Reovery (H010-H129) Or (H131-H135)  
Tons: 0.1  
Facility County: Not reported

envid: S100280517  
Year: 2013  
GEPaid: CAL000378314  
Contact: John Tanke  
Telephone: 5073865889  
Mailing Name: Not reported  
Mailing Address: 1725 Roe Crest Drive  
Mailing City,St,Zip: North Mankato, MN 560020000  
Gen County: Alameda  
TSD EPA ID: CAD980675276  
TSD County: Kern  
Waste Category: Not reported  
Disposal Method: Landfill Or Surface Impoundment That Will Be Closed As Landfill( To Include On-Site Treatment And/Or Stabilization)  
Tons: 0.02  
Facility County: Not reported

**ENVIROSTOR:**

Facility ID: 71003194  
Status: Inactive - Needs Evaluation  
Status Date: Not reported  
Site Code: Not reported  
Site Type: Tiered Permit  
Site Type Detailed: Tiered Permit  
Acres: Not reported  
NPL: NO  
Regulatory Agencies: NONE SPECIFIED  
Lead Agency: NONE SPECIFIED  
Program Manager: Not reported  
Supervisor: Not reported  
Division Branch: Cleanup Berkeley

Map ID  
 Direction  
 Distance  
 Elevation

MAP FINDINGS

Site

Database(s)

EDR ID Number  
 EPA ID Number

**FLINT INK CORPORATION (Continued)**

**S100280517**

Assembly: 15  
 Senate: 09  
 Special Program: Not reported  
 Restricted Use: NO  
 Site Mgmt Req: NONE SPECIFIED  
 Funding: Not reported  
 Latitude: 37.87878  
 Longitude: -122.3031  
 APN: NONE SPECIFIED  
 Past Use: NONE SPECIFIED  
 Potential COC: NONE SPECIFIED  
 Confirmed COC: NONE SPECIFIED  
 Potential Description: NONE SPECIFIED  
 Alias Name: CAD990793952  
 Alias Type: EPA Identification Number  
 Alias Name: 110002147285  
 Alias Type: EPA (FRS #)  
 Alias Name: 71003194  
 Alias Type: Envirostor ID Number

Completed Info:

Completed Area Name: PROJECT WIDE  
 Completed Sub Area Name: Not reported  
 Completed Document Type: Phase 1  
 Completed Date: 01/29/1997  
 Comments: Phase 1 checklist indicates no further action. DTSC has not verified this information.

Future Area Name: Not reported  
 Future Sub Area Name: Not reported  
 Future Document Type: Not reported  
 Future Due Date: Not reported  
 Schedule Area Name: Not reported  
 Schedule Sub Area Name: Not reported  
 Schedule Document Type: Not reported  
 Schedule Due Date: Not reported  
 Schedule Revised Date: Not reported

121  
 SSE  
 1/2-1  
 0.878 mi.  
 4638 ft.

**COSHELL LAUNDRY**  
**1634 SAN PABLO AVE**  
**BERKELEY, CA 94704**

**CA HIST CORTESE**  
**CA LUST**  
**CA Notify 65**

**S100226249**  
**N/A**

**Relative:**  
**Lower**

HIST CORTESE:  
 Region: CORTESE  
 Facility County Code: 1  
 Reg By: LTNKA  
 Reg Id: 01-0459

**Actual:**  
**41 ft.**

LUST:

Region: STATE  
 Global Id: T0600100417  
 Latitude: 37.874572  
 Longitude: -122.293301  
 Case Type: LUST Cleanup Site  
 Status: Open - Assessment & Interim Remedial Action  
 Status Date: 08/01/2013

Map ID  
Direction  
Distance  
Elevation

MAP FINDINGS

Site

Database(s)

EDR ID Number  
EPA ID Number

**COSHELL LAUNDRY (Continued)**

**S100226249**

Lead Agency: SAN FRANCISCO BAY RWQCB (REGION 2)  
Case Worker: MPB  
Local Agency: Not reported  
RB Case Number: 01-0459  
LOC Case Number: TT01-0459  
File Location: Not reported  
Potential Media Affect: Soil  
Potential Contaminants of Concern: Diesel  
Site History: Not reported

[Click here to access the California GeoTracker records for this facility:](#)

**Contact:**

Global Id: T0600100417  
Contact Type: Regional Board Caseworker  
Contact Name: MARK PAUL BARE  
Organization Name: SAN FRANCISCO BAY RWQCB (REGION 2)  
Address: 1515 Clay Street, Suite 1400  
City: OAKLAND  
Email: mark.bare@waterboards.ca.gov  
Phone Number: 5106222446

Global Id: T0600100417  
Contact Type: Regional Board Caseworker  
Contact Name: MATTHEW COHEN  
Organization Name: SWRCB  
Address: 1001 I Street  
City: SACRAMENTO  
Email: mcohen@waterboards.ca.gov  
Phone Number: 9163415751

**Status History:**

Global Id: T0600100417  
Status: Open - Verification Monitoring  
Status Date: 01/02/1965

Global Id: T0600100417  
Status: Open - Assessment & Interim Remedial Action  
Status Date: 08/01/2013

Global Id: T0600100417  
Status: Open - Case Begin Date  
Status Date: 08/27/1989

Global Id: T0600100417  
Status: Open - Site Assessment  
Status Date: 10/31/1989

Global Id: T0600100417  
Status: Open - Site Assessment  
Status Date: 09/30/1991

**Regulatory Activities:**

Global Id: T0600100417  
Action Type: ENFORCEMENT  
Date: 07/21/1989  
Action: Letter - Notice

Map ID  
Direction  
Distance  
Elevation

MAP FINDINGS

Site

Database(s)

EDR ID Number  
EPA ID Number

**COSHELL LAUNDRY (Continued)**

**S100226249**

Global Id:	T0600100417
Action Type:	Other
Date:	08/27/1989
Action:	Leak Discovery
Global Id:	T0600100417
Action Type:	REMEDIATION
Date:	08/01/2013
Action:	Monitored Natural Attenuation
Global Id:	T0600100417
Action Type:	Other
Date:	08/27/1989
Action:	Leak Stopped
Global Id:	T0600100417
Action Type:	ENFORCEMENT
Date:	07/08/1997
Action:	Notice of Violation
Global Id:	T0600100417
Action Type:	Other
Date:	08/27/1989
Action:	Leak Reported
Global Id:	T0600100417
Action Type:	ENFORCEMENT
Date:	03/03/1994
Action:	Notice of Violation
Global Id:	T0600100417
Action Type:	ENFORCEMENT
Date:	06/12/1995
Action:	Notice of Violation
Global Id:	T0600100417
Action Type:	ENFORCEMENT
Date:	06/12/2013
Action:	Letter - Notice
Global Id:	T0600100417
Action Type:	RESPONSE
Date:	09/30/1991
Action:	Soil and Water Investigation Workplan
Global Id:	T0600100417
Action Type:	RESPONSE
Date:	06/26/1997
Action:	Other Report / Document

**LUST REG 2:**

Region:	2
Facility Id:	01-0459
Facility Status:	Post remedial action monitoring
Case Number:	01-0459
How Discovered:	Tank Closure

Map ID  
Direction  
Distance  
Elevation

MAP FINDINGS

Site

Database(s)

EDR ID Number  
EPA ID Number

**COSHELL LAUNDRY (Continued)**

**S100226249**

Leak Cause: Structure Failure  
Leak Source: Tank  
Date Leak Confirmed: 10/31/1989  
Oversight Program: LUST  
Prelim. Site Assessment Workplan Submitted: 9/30/1991  
Preliminary Site Assessment Began: Not reported  
Pollution Characterization Began: Not reported  
Pollution Remediation Plan Submitted: Not reported  
Date Remediation Action Underway: Not reported  
Date Post Remedial Action Monitoring Began: 1/2/1965

NOTIFY 65:

Date Reported: Not reported  
Staff Initials: Not reported  
Board File Number: Not reported  
Facility Type: Not reported  
Discharge Date: Not reported  
Incident Description: 92661

**W122**  
**South**  
**1/2-1**  
**0.950 mi.**  
**5016 ft.**  
**COURTAULDS AEROSPACE**  
**1608 4TH ST**  
**BERKELEY, CA 94710**  
**Site 1 of 2 in cluster W**

**Relative:**  
**Lower**

**Actual:**  
**14 ft.**

**RCRA-TSDF** **1000343067**  
**CERC-NFRAP** **CAD009110867**  
**CORRACTS**  
**RCRA-SQG**  
**FINDS**  
**CA HIST CORTESE**  
**CA LUST**  
**CA FID UST**  
**CA SLIC**  
**CA HIST UST**  
**CA HAZNET**  
**CA ENVIROSTOR**  
**2020 COR ACTION**

RCRA-TSDF:

Date form received by agency: 09/01/1996  
Facility name: COURTAULDS AEROSPACE  
Facility address: 1608 4TH ST  
BERKELEY, CA 947101776  
EPA ID: CAD009110867  
Contact: Not reported  
Contact address: Not reported  
Contact country: US  
Contact telephone: Not reported  
Contact email: Not reported  
EPA Region: 09  
Land type: Private  
Classification: TSDF  
Description: Handler is engaged in the treatment, storage or disposal of hazardous waste

Owner/Operator Summary:

Owner/operator name: DESOTO, INC.  
Owner/operator address: 1700 S. MT. PROSPECT ROAD  
CITY NOT REPORTED, IL 99999  
Owner/operator country: Not reported  
Owner/operator telephone: (312) 391-9000

Map ID  
Direction  
Distance  
Elevation

MAP FINDINGS

Site

Database(s)

EDR ID Number  
EPA ID Number

**COURTAULDS AEROSPACE (Continued)**

**1000343067**

Legal status: Private  
Owner/Operator Type: Operator  
Owner/Op start date: Not reported  
Owner/Op end date: Not reported

Owner/operator name: COURTAULDS  
Owner/operator address: 50 GEORGE ST  
LONDON, GB W1A2B

Owner/operator country: Not reported  
Owner/operator telephone: (071) 612-1000  
Legal status: Private  
Owner/Operator Type: Owner  
Owner/Op start date: Not reported  
Owner/Op end date: Not reported

Handler Activities Summary:

U.S. importer of hazardous waste: No  
Mixed waste (haz. and radioactive): No  
Recycler of hazardous waste: No  
Transporter of hazardous waste: No  
Treater, storer or disposer of HW: No  
Underground injection activity: No  
On-site burner exemption: No  
Furnace exemption: No  
Used oil fuel burner: No  
Used oil processor: No  
User oil refiner: No  
Used oil fuel marketer to burner: No  
Used oil Specification marketer: No  
Used oil transfer facility: No  
Used oil transporter: No

Historical Generators:

Date form received by agency: 09/01/1996  
Site name: COURTAULDS AEROSPACE  
Classification: Small Quantity Generator

Date form received by agency: 01/19/1996  
Site name: COURTAULDS AEROSPACE  
Classification: Large Quantity Generator

Date form received by agency: 03/31/1994  
Site name: COURTAULDS AEROSPACE  
Classification: Large Quantity Generator

Date form received by agency: 11/04/1993  
Site name: COURTAULDS AEROSPACE  
Classification: Large Quantity Generator

Date form received by agency: 03/16/1992  
Site name: DESOTO AEROSPACE COATINGS, INC.  
Classification: Large Quantity Generator

Date form received by agency: 04/16/1990  
Site name: DESOTO INC.  
Classification: Large Quantity Generator

Map ID  
Direction  
Distance  
Elevation

MAP FINDINGS

Site

Database(s)

EDR ID Number  
EPA ID Number

**COURTAULDS AEROSPACE (Continued)**

**1000343067**

Corrective Action Summary:

Event date: 01/01/1986  
Event: Stabilization Measures Implemented, Groundwater extraction and treatment (e.g., to achieve groundwater containment, to achieve MCL).

Event date: 04/20/1988  
Event: RFI Imposition

Event date: 09/06/1990  
Event: CA029ST

Event date: 09/06/1990  
Event: CA Prioritization, Facility or area was assigned a low corrective action priority.

Event date: 09/06/1990  
Event: CA049PA

Event date: 02/28/1992  
Event: RFI Workplan Approved

Event date: 04/14/1992  
Event: RFA Completed

Event date: 04/14/1992  
Event: RFA Completed, Assessment was an RFA.

Event date: 04/14/1992  
Event: RFA Determination Of Need For An RFI, RFI is Necessary;

Event date: 04/30/1993  
Event: Igration of Contaminated Groundwater under Control, Yes, Migration of Contaminated Groundwater Under Control has been verified. Based on a review of information contained in the EI determination, it has been determined that migration of contaminated groundwater is under control at the facility. Specifically, this determination indicates that the migration of contaminated groundwater is under control, and that monitoring will be conducted to confirm that contaminated groundwater remains within the existing area of contaminated groundwater. This determination will be re-evaluated when the Agency becomes aware of significant changes at the facility.

Event date: 03/29/1994  
Event: Current Human Exposures under Control, Yes, Current Human Exposures Under Control has been verified. Based on a review of information contained in the EI determination, current human exposures are expected to be under control at the facility under current and reasonably expected conditions. This determination will be re-evaluated when the Agency/State becomes aware of significant changes at the facility.

Event date: 03/29/1994  
Event: RFI Approved

Event date: 06/30/1994  
Event: Stabilization Construction Completed

MAP FINDINGS

**COURTAULDS AEROSPACE (Continued)**

**1000343067**

<p>Event date:          Event:</p>	<p>08/04/1994          Stabilization Measures Evaluation, This facility is not amenable to stabilization activity at the present time for reasons other than 1- it appears to be technically infeasible or inappropriate (NF) or 2- there is a lack of technical information (IN). Reasons for this conclusion may be the status of closure at the facility, the degree of risk, timing considerations, the status of corrective action work at the facility, or other administrative considerations.</p>
<p>Event date:          Event:</p>	<p>08/04/1994          CA Prioritization, Facility or area was assigned a medium corrective action priority.</p>
<p>Event date:          Event:</p>	<p>08/04/1994          Stabilization Measures Evaluation, This facility is not amenable to stabilization activity at the present time for reasons other than 1- it appears to be technically infeasible or inappropriate (NF) or 2- there is a lack of technical information (IN). Reasons for this conclusion may be the status of closure at the facility, the degree of risk, timing considerations, the status of corrective action work at the facility, or other administrative considerations.</p>
<p>Event date:          Event:</p>	<p>03/01/1996          Stabilization Construction Completed</p>
<p>Event date:          Event:</p>	<p>09/25/1997          CA Responsibility Referred To A Non-RCRA Federal Authority</p>
<p>Event date:          Event:</p>	<p>09/29/1997          Migration of Contaminated Groundwater under Control, Unacceptable migration of contaminated groundwater is observed or expected.</p>
<p>Event date:          Event:</p>	<p>09/29/1997          Migration of Contaminated Groundwater under Control, Unacceptable migration of contaminated groundwater is observed or expected.</p>
<p>Event date:          Event:</p>	<p>02/19/2010          Migration of Contaminated Groundwater under Control, Yes, Migration of Contaminated Groundwater Under Control has been verified. Based on a review of information contained in the EI determination, it has been determined that migration of contaminated groundwater is under control at the facility. Specifically, this determination indicates that the migration of contaminated groundwater is under control, and that monitoring will be conducted to confirm that contaminated groundwater remains within the existing area of contaminated groundwater. This determination will be re-evaluated when the Agency becomes aware of significant changes at the facility.</p>
<p>Event date:          Event:</p>	<p>02/19/2010          Current Human Exposures under Control, Yes, Current Human Exposures Under Control has been verified. Based on a review of information contained in the EI determination, current human exposures are expected to be under control at the facility under current and reasonably expected conditions. This determination will be re-evaluated when the Agency/State becomes aware of significant changes at the facility.</p>



Map ID  
Direction  
Distance  
Elevation

MAP FINDINGS

Site

Database(s)

EDR ID Number  
EPA ID Number

**COURTAULDS AEROSPACE (Continued)**

**1000343067**

Event date: 02/19/2010  
Event: CA550RC

Event date: 02/19/2010  
Event: CA550RC

Event date: 02/19/2010  
Event: Current Human Exposures under Control, Yes, Current Human Exposures Under Control has been verified. Based on a review of information contained in the EI determination, current human exposures are expected to be under control at the facility under current and reasonably expected conditions. This determination will be re-evaluated when the Agency/State becomes aware of significant changes at the facility.

Event date: 02/19/2010  
Event: Migration of Contaminated Groundwater under Control, Yes, Migration of Contaminated Groundwater Under Control has been verified. Based on a review of information contained in the EI determination, it has been determined that migration of contaminated groundwater is under control at the facility. Specifically, this determination indicates that the migration of contaminated groundwater is under control, and that monitoring will be conducted to confirm that contaminated groundwater remains within the existing area of contaminated groundwater. This determination will be re-evaluated when the Agency becomes aware of significant changes at the facility.

Event date: Not reported  
Event: CA048ST

Facility Has Received Notices of Violations:

Regulation violated: Not reported  
Area of violation: Generators - Pre-transport  
Date violation determined: 10/19/1995  
Date achieved compliance: 10/19/1995  
Violation lead agency: State  
Enforcement action: WRITTEN INFORMAL  
Enforcement action date: 10/19/1995  
Enf. disposition status: Not reported  
Enf. disp. status date: Not reported  
Enforcement lead agency: State  
Proposed penalty amount: Not reported  
Final penalty amount: Not reported  
Paid penalty amount: Not reported

Regulation violated: Not reported  
Area of violation: TSD - Preparedness and Prevention  
Date violation determined: 10/19/1995  
Date achieved compliance: 10/19/1995  
Violation lead agency: State  
Enforcement action: WRITTEN INFORMAL  
Enforcement action date: 10/19/1995  
Enf. disposition status: Not reported  
Enf. disp. status date: Not reported  
Enforcement lead agency: State  
Proposed penalty amount: Not reported  
Final penalty amount: Not reported

Map ID  
Direction  
Distance  
Elevation

MAP FINDINGS

Site

Database(s)

EDR ID Number  
EPA ID Number

**COURTAULDS AEROSPACE (Continued)**

**1000343067**

Paid penalty amount: Not reported

Regulation violated: Not reported  
Area of violation: TSD - Financial Requirements  
Date violation determined: 06/24/1992  
Date achieved compliance: 11/18/1992  
Violation lead agency: State  
Enforcement action: WRITTEN INFORMAL  
Enforcement action date: 05/04/1992  
Enf. disposition status: Not reported  
Enf. disp. status date: Not reported  
Enforcement lead agency: State  
Proposed penalty amount: Not reported  
Final penalty amount: Not reported  
Paid penalty amount: Not reported

Regulation violated: Not reported  
Area of violation: TSD - Financial Requirements  
Date violation determined: 06/24/1992  
Date achieved compliance: 11/18/1992  
Violation lead agency: State  
Enforcement action: FINAL CIVIL JUDICIAL ACTION FOR COMPLIANCE AND/OR MONETARY PENALTY  
Enforcement action date: 05/27/1992  
Enf. disposition status: Not reported  
Enf. disp. status date: Not reported  
Enforcement lead agency: State  
Proposed penalty amount: Not reported  
Final penalty amount: Not reported  
Paid penalty amount: Not reported

Regulation violated: Not reported  
Area of violation: TSD - Financial Requirements  
Date violation determined: 06/24/1992  
Date achieved compliance: 11/18/1992  
Violation lead agency: State  
Enforcement action: INITIAL 3008(A) COMPLIANCE  
Enforcement action date: 07/31/1992  
Enf. disposition status: Not reported  
Enf. disp. status date: Not reported  
Enforcement lead agency: State  
Proposed penalty amount: 212500  
Final penalty amount: 111000  
Paid penalty amount: 111000

Regulation violated: Not reported  
Area of violation: TSD - Financial Requirements  
Date violation determined: 03/23/1992  
Date achieved compliance: 11/18/1992  
Violation lead agency: EPA  
Enforcement action: Not reported  
Enforcement action date: Not reported  
Enf. disposition status: Not reported  
Enf. disp. status date: Not reported  
Enforcement lead agency: Not reported  
Proposed penalty amount: Not reported  
Final penalty amount: Not reported  
Paid penalty amount: Not reported

Map ID  
Direction  
Distance  
Elevation

MAP FINDINGS

Site

Database(s)

EDR ID Number  
EPA ID Number

**COURTAULDS AEROSPACE (Continued)**

**1000343067**

Regulation violated: Not reported  
Area of violation: TSD - Closure/Post-Closure  
Date violation determined: 07/29/1991  
Date achieved compliance: 03/18/1994  
Violation lead agency: State  
Enforcement action: INITIAL 3008(A) COMPLIANCE  
Enforcement action date: 07/31/1992  
Enf. disposition status: Not reported  
Enf. disp. status date: Not reported  
Enforcement lead agency: State  
Proposed penalty amount: 212500  
Final penalty amount: 111000  
Paid penalty amount: 111000

Regulation violated: Not reported  
Area of violation: TSD - Contingency Plan and Emergency Procedures  
Date violation determined: 07/29/1991  
Date achieved compliance: 03/18/1994  
Violation lead agency: State  
Enforcement action: INITIAL 3008(A) COMPLIANCE  
Enforcement action date: 07/31/1992  
Enf. disposition status: Not reported  
Enf. disp. status date: Not reported  
Enforcement lead agency: State  
Proposed penalty amount: 212500  
Final penalty amount: 111000  
Paid penalty amount: 111000

Regulation violated: Not reported  
Area of violation: TSD - Financial Requirements  
Date violation determined: 07/29/1991  
Date achieved compliance: 01/05/1994  
Violation lead agency: State  
Enforcement action: FINAL CIVIL JUDICIAL ACTION FOR COMPLIANCE AND/OR MONETARY PENALTY  
Enforcement action date: 05/27/1992  
Enf. disposition status: Not reported  
Enf. disp. status date: Not reported  
Enforcement lead agency: State  
Proposed penalty amount: Not reported  
Final penalty amount: Not reported  
Paid penalty amount: Not reported

Regulation violated: Not reported  
Area of violation: Permits - Application  
Date violation determined: 07/29/1991  
Date achieved compliance: 03/18/1994  
Violation lead agency: State  
Enforcement action: FINAL CIVIL JUDICIAL ACTION FOR COMPLIANCE AND/OR MONETARY PENALTY  
Enforcement action date: 05/27/1992  
Enf. disposition status: Not reported  
Enf. disp. status date: Not reported  
Enforcement lead agency: State  
Proposed penalty amount: Not reported  
Final penalty amount: Not reported  
Paid penalty amount: Not reported

Regulation violated: Not reported

Map ID  
Direction  
Distance  
Elevation

MAP FINDINGS

Site

Database(s)

EDR ID Number  
EPA ID Number

**COURTAULDS AEROSPACE (Continued)**

**1000343067**

Area of violation: TSD - Financial Requirements  
Date violation determined: 07/29/1991  
Date achieved compliance: 01/05/1994  
Violation lead agency: State  
Enforcement action: INITIAL 3008(A) COMPLIANCE  
Enforcement action date: 07/31/1992  
Enf. disposition status: Not reported  
Enf. disp. status date: Not reported  
Enforcement lead agency: State  
Proposed penalty amount: 212500  
Final penalty amount: 111000  
Paid penalty amount: 111000

Regulation violated: Not reported  
Area of violation: TSD - Container Use and Management  
Date violation determined: 07/29/1991  
Date achieved compliance: 03/18/1994  
Violation lead agency: State  
Enforcement action: FINAL CIVIL JUDICIAL ACTION FOR COMPLIANCE AND/OR MONETARY PENALTY  
Enforcement action date: 05/27/1992  
Enf. disposition status: Not reported  
Enf. disp. status date: Not reported  
Enforcement lead agency: State  
Proposed penalty amount: Not reported  
Final penalty amount: Not reported  
Paid penalty amount: Not reported

Regulation violated: Not reported  
Area of violation: Permits - Application  
Date violation determined: 07/29/1991  
Date achieved compliance: 03/18/1994  
Violation lead agency: State  
Enforcement action: INITIAL 3008(A) COMPLIANCE  
Enforcement action date: 07/31/1992  
Enf. disposition status: Not reported  
Enf. disp. status date: Not reported  
Enforcement lead agency: State  
Proposed penalty amount: 212500  
Final penalty amount: 111000  
Paid penalty amount: 111000

Regulation violated: Not reported  
Area of violation: TSD - Closure/Post-Closure  
Date violation determined: 07/29/1991  
Date achieved compliance: 03/18/1994  
Violation lead agency: State  
Enforcement action: WRITTEN INFORMAL  
Enforcement action date: 05/04/1992  
Enf. disposition status: Not reported  
Enf. disp. status date: Not reported  
Enforcement lead agency: State  
Proposed penalty amount: Not reported  
Final penalty amount: Not reported  
Paid penalty amount: Not reported

Regulation violated: Not reported  
Area of violation: TSD - Closure/Post-Closure

Map ID  
Direction  
Distance  
Elevation

MAP FINDINGS

Site

Database(s)

EDR ID Number  
EPA ID Number

**COURTAULDS AEROSPACE (Continued)**

**1000343067**

Date violation determined: 07/29/1991  
Date achieved compliance: 03/18/1994  
Violation lead agency: State  
Enforcement action: FINAL CIVIL JUDICIAL ACTION FOR COMPLIANCE AND/OR MONETARY PENALTY  
Enforcement action date: 05/27/1992  
Enf. disposition status: Not reported  
Enf. disp. status date: Not reported  
Enforcement lead agency: State  
Proposed penalty amount: Not reported  
Final penalty amount: Not reported  
Paid penalty amount: Not reported

Regulation violated: Not reported  
Area of violation: TSD - Container Use and Management  
Date violation determined: 07/29/1991  
Date achieved compliance: 03/18/1994  
Violation lead agency: State  
Enforcement action: INITIAL 3008(A) COMPLIANCE  
Enforcement action date: 07/31/1992  
Enf. disposition status: Not reported  
Enf. disp. status date: Not reported  
Enforcement lead agency: State  
Proposed penalty amount: 212500  
Final penalty amount: 111000  
Paid penalty amount: 111000

Regulation violated: Not reported  
Area of violation: Generators - General  
Date violation determined: 07/29/1991  
Date achieved compliance: 03/18/1994  
Violation lead agency: State  
Enforcement action: WRITTEN INFORMAL  
Enforcement action date: 05/04/1992  
Enf. disposition status: Not reported  
Enf. disp. status date: Not reported  
Enforcement lead agency: State  
Proposed penalty amount: Not reported  
Final penalty amount: Not reported  
Paid penalty amount: Not reported

Regulation violated: Not reported  
Area of violation: Generators - General  
Date violation determined: 07/29/1991  
Date achieved compliance: 03/18/1994  
Violation lead agency: State  
Enforcement action: INITIAL 3008(A) COMPLIANCE  
Enforcement action date: 07/31/1992  
Enf. disposition status: Not reported  
Enf. disp. status date: Not reported  
Enforcement lead agency: State  
Proposed penalty amount: 212500  
Final penalty amount: 111000  
Paid penalty amount: 111000

Regulation violated: Not reported  
Area of violation: Generators - General  
Date violation determined: 07/29/1991

Map ID  
Direction  
Distance  
Elevation

MAP FINDINGS

Site

Database(s)

EDR ID Number  
EPA ID Number

**COURTAULDS AEROSPACE (Continued)**

**1000343067**

Date achieved compliance: 03/18/1994  
Violation lead agency: State  
Enforcement action: FINAL CIVIL JUDICIAL ACTION FOR COMPLIANCE AND/OR MONETARY PENALTY  
Enforcement action date: 05/27/1992  
Enf. disposition status: Not reported  
Enf. disp. status date: Not reported  
Enforcement lead agency: State  
Proposed penalty amount: Not reported  
Final penalty amount: Not reported  
Paid penalty amount: Not reported

Regulation violated: Not reported  
Area of violation: TSD - Contingency Plan and Emergency Procedures  
Date violation determined: 07/29/1991  
Date achieved compliance: 03/18/1994  
Violation lead agency: State  
Enforcement action: WRITTEN INFORMAL  
Enforcement action date: 05/04/1992  
Enf. disposition status: Not reported  
Enf. disp. status date: Not reported  
Enforcement lead agency: State  
Proposed penalty amount: Not reported  
Final penalty amount: Not reported  
Paid penalty amount: Not reported

Regulation violated: Not reported  
Area of violation: LDR - General  
Date violation determined: 07/29/1991  
Date achieved compliance: 03/18/1994  
Violation lead agency: State  
Enforcement action: FINAL CIVIL JUDICIAL ACTION FOR COMPLIANCE AND/OR MONETARY PENALTY  
Enforcement action date: 05/27/1992  
Enf. disposition status: Not reported  
Enf. disp. status date: Not reported  
Enforcement lead agency: State  
Proposed penalty amount: Not reported  
Final penalty amount: Not reported  
Paid penalty amount: Not reported

Regulation violated: Not reported  
Area of violation: LDR - General  
Date violation determined: 07/29/1991  
Date achieved compliance: 03/18/1994  
Violation lead agency: State  
Enforcement action: INITIAL 3008(A) COMPLIANCE  
Enforcement action date: 07/31/1992  
Enf. disposition status: Not reported  
Enf. disp. status date: Not reported  
Enforcement lead agency: State  
Proposed penalty amount: 212500  
Final penalty amount: 111000  
Paid penalty amount: 111000

Regulation violated: Not reported  
Area of violation: TSD - Contingency Plan and Emergency Procedures  
Date violation determined: 07/29/1991  
Date achieved compliance: 03/18/1994

Map ID  
Direction  
Distance  
Elevation

MAP FINDINGS

Site

Database(s)

EDR ID Number  
EPA ID Number

**COURTAULDS AEROSPACE (Continued)**

**1000343067**

Violation lead agency: State  
Enforcement action: FINAL CIVIL JUDICIAL ACTION FOR COMPLIANCE AND/OR MONETARY PENALTY  
Enforcement action date: 05/27/1992  
Enf. disposition status: Not reported  
Enf. disp. status date: Not reported  
Enforcement lead agency: State  
Proposed penalty amount: Not reported  
Final penalty amount: Not reported  
Paid penalty amount: Not reported

Regulation violated: Not reported  
Area of violation: Permits - Application  
Date violation determined: 07/29/1991  
Date achieved compliance: 03/18/1994  
Violation lead agency: State  
Enforcement action: WRITTEN INFORMAL  
Enforcement action date: 05/04/1992  
Enf. disposition status: Not reported  
Enf. disp. status date: Not reported  
Enforcement lead agency: State  
Proposed penalty amount: Not reported  
Final penalty amount: Not reported  
Paid penalty amount: Not reported

Regulation violated: Not reported  
Area of violation: TSD - Financial Requirements  
Date violation determined: 07/29/1991  
Date achieved compliance: 01/05/1994  
Violation lead agency: State  
Enforcement action: WRITTEN INFORMAL  
Enforcement action date: 05/04/1992  
Enf. disposition status: Not reported  
Enf. disp. status date: Not reported  
Enforcement lead agency: State  
Proposed penalty amount: Not reported  
Final penalty amount: Not reported  
Paid penalty amount: Not reported

Regulation violated: Not reported  
Area of violation: LDR - General  
Date violation determined: 07/29/1991  
Date achieved compliance: 03/18/1994  
Violation lead agency: State  
Enforcement action: WRITTEN INFORMAL  
Enforcement action date: 05/04/1992  
Enf. disposition status: Not reported  
Enf. disp. status date: Not reported  
Enforcement lead agency: State  
Proposed penalty amount: Not reported  
Final penalty amount: Not reported  
Paid penalty amount: Not reported

Regulation violated: Not reported  
Area of violation: TSD - Container Use and Management  
Date violation determined: 07/29/1991  
Date achieved compliance: 03/18/1994  
Violation lead agency: State

Map ID  
Direction  
Distance  
Elevation

MAP FINDINGS

Site

Database(s)

EDR ID Number  
EPA ID Number

**COURTAULDS AEROSPACE (Continued)**

**1000343067**

Enforcement action: WRITTEN INFORMAL  
Enforcement action date: 05/04/1992  
Enf. disposition status: Not reported  
Enf. disp. status date: Not reported  
Enforcement lead agency: State  
Proposed penalty amount: Not reported  
Final penalty amount: Not reported  
Paid penalty amount: Not reported

Regulation violated: Not reported  
Area of violation: TSD - Contingency Plan and Emergency Procedures  
Date violation determined: 07/23/1991  
Date achieved compliance: 03/18/1994  
Violation lead agency: State  
Enforcement action: FINAL CIVIL JUDICIAL ACTION FOR COMPLIANCE AND/OR MONETARY PENALTY  
Enforcement action date: 05/27/1992  
Enf. disposition status: Not reported  
Enf. disp. status date: Not reported  
Enforcement lead agency: State  
Proposed penalty amount: Not reported  
Final penalty amount: Not reported  
Paid penalty amount: Not reported

Regulation violated: Not reported  
Area of violation: TSD - Container Use and Management  
Date violation determined: 07/23/1991  
Date achieved compliance: 03/18/1994  
Violation lead agency: State  
Enforcement action: FINAL CIVIL JUDICIAL ACTION FOR COMPLIANCE AND/OR MONETARY PENALTY  
Enforcement action date: 05/27/1992  
Enf. disposition status: Not reported  
Enf. disp. status date: Not reported  
Enforcement lead agency: State  
Proposed penalty amount: Not reported  
Final penalty amount: Not reported  
Paid penalty amount: Not reported

Regulation violated: Not reported  
Area of violation: Generators - General  
Date violation determined: 07/23/1991  
Date achieved compliance: 03/18/1994  
Violation lead agency: State  
Enforcement action: FINAL CIVIL JUDICIAL ACTION FOR COMPLIANCE AND/OR MONETARY PENALTY  
Enforcement action date: 05/27/1992  
Enf. disposition status: Not reported  
Enf. disp. status date: Not reported  
Enforcement lead agency: State  
Proposed penalty amount: Not reported  
Final penalty amount: Not reported  
Paid penalty amount: Not reported

Regulation violated: Not reported  
Area of violation: TSD - General  
Date violation determined: 07/23/1991  
Date achieved compliance: 03/18/1994  
Violation lead agency: State  
Enforcement action: WRITTEN INFORMAL



Map ID  
Direction  
Distance  
Elevation

MAP FINDINGS

Site

Database(s)

EDR ID Number  
EPA ID Number

**COURTAULDS AEROSPACE (Continued)**

**1000343067**

Enforcement action date: 05/04/1992  
Enf. disposition status: Not reported  
Enf. disp. status date: Not reported  
Enforcement lead agency: State  
Proposed penalty amount: Not reported  
Final penalty amount: Not reported  
Paid penalty amount: Not reported

Regulation violated: Not reported  
Area of violation: Generators - General  
Date violation determined: 07/23/1991  
Date achieved compliance: 03/18/1994  
Violation lead agency: State  
Enforcement action: WRITTEN INFORMAL  
Enforcement action date: 05/04/1992  
Enf. disposition status: Not reported  
Enf. disp. status date: Not reported  
Enforcement lead agency: State  
Proposed penalty amount: Not reported  
Final penalty amount: Not reported  
Paid penalty amount: Not reported

Regulation violated: Not reported  
Area of violation: TSD - Contingency Plan and Emergency Procedures  
Date violation determined: 07/23/1991  
Date achieved compliance: 03/18/1994  
Violation lead agency: State  
Enforcement action: INITIAL 3008(A) COMPLIANCE  
Enforcement action date: 07/31/1992  
Enf. disposition status: Not reported  
Enf. disp. status date: Not reported  
Enforcement lead agency: State  
Proposed penalty amount: 212500  
Final penalty amount: 111000  
Paid penalty amount: 111000

Regulation violated: Not reported  
Area of violation: TSD - Container Use and Management  
Date violation determined: 07/23/1991  
Date achieved compliance: 03/18/1994  
Violation lead agency: State  
Enforcement action: INITIAL 3008(A) COMPLIANCE  
Enforcement action date: 07/31/1992  
Enf. disposition status: Not reported  
Enf. disp. status date: Not reported  
Enforcement lead agency: State  
Proposed penalty amount: 212500  
Final penalty amount: 111000  
Paid penalty amount: 111000

Regulation violated: Not reported  
Area of violation: TSD - General  
Date violation determined: 07/23/1991  
Date achieved compliance: 03/18/1994  
Violation lead agency: State  
Enforcement action: INITIAL 3008(A) COMPLIANCE  
Enforcement action date: 07/31/1992

Map ID  
Direction  
Distance  
Elevation

MAP FINDINGS

Site

Database(s)

EDR ID Number  
EPA ID Number

**COURTAULDS AEROSPACE (Continued)**

**1000343067**

Enf. disposition status: Not reported  
Enf. disp. status date: Not reported  
Enforcement lead agency: State  
Proposed penalty amount: 212500  
Final penalty amount: 111000  
Paid penalty amount: 111000

Regulation violated: Not reported  
Area of violation: TSD - Preparedness and Prevention  
Date violation determined: 07/23/1991  
Date achieved compliance: 03/18/1994  
Violation lead agency: State  
Enforcement action: FINAL CIVIL JUDICIAL ACTION FOR COMPLIANCE AND/OR MONETARY PENALTY  
Enforcement action date: 05/27/1992  
Enf. disposition status: Not reported  
Enf. disp. status date: Not reported  
Enforcement lead agency: State  
Proposed penalty amount: Not reported  
Final penalty amount: Not reported  
Paid penalty amount: Not reported

Regulation violated: Not reported  
Area of violation: Generators - General  
Date violation determined: 07/23/1991  
Date achieved compliance: 03/18/1994  
Violation lead agency: State  
Enforcement action: INITIAL 3008(A) COMPLIANCE  
Enforcement action date: 07/31/1992  
Enf. disposition status: Not reported  
Enf. disp. status date: Not reported  
Enforcement lead agency: State  
Proposed penalty amount: 212500  
Final penalty amount: 111000  
Paid penalty amount: 111000

Regulation violated: Not reported  
Area of violation: TSD - General  
Date violation determined: 07/23/1991  
Date achieved compliance: 03/18/1994  
Violation lead agency: State  
Enforcement action: FINAL CIVIL JUDICIAL ACTION FOR COMPLIANCE AND/OR MONETARY PENALTY  
Enforcement action date: 05/27/1992  
Enf. disposition status: Not reported  
Enf. disp. status date: Not reported  
Enforcement lead agency: State  
Proposed penalty amount: Not reported  
Final penalty amount: Not reported  
Paid penalty amount: Not reported

Regulation violated: Not reported  
Area of violation: TSD - Preparedness and Prevention  
Date violation determined: 07/23/1991  
Date achieved compliance: 03/18/1994  
Violation lead agency: State  
Enforcement action: INITIAL 3008(A) COMPLIANCE  
Enforcement action date: 07/31/1992  
Enf. disposition status: Not reported

Map ID  
Direction  
Distance  
Elevation

MAP FINDINGS

Site

Database(s)

EDR ID Number  
EPA ID Number

**COURTAULDS AEROSPACE (Continued)**

**1000343067**

Enf. disp. status date: Not reported  
Enforcement lead agency: State  
Proposed penalty amount: 212500  
Final penalty amount: 111000  
Paid penalty amount: 111000

Regulation violated: Not reported  
Area of violation: TSD - Preparedness and Prevention  
Date violation determined: 07/23/1991  
Date achieved compliance: 03/18/1994  
Violation lead agency: State  
Enforcement action: WRITTEN INFORMAL  
Enforcement action date: 05/04/1992  
Enf. disposition status: Not reported  
Enf. disp. status date: Not reported  
Enforcement lead agency: State  
Proposed penalty amount: Not reported  
Final penalty amount: Not reported  
Paid penalty amount: Not reported

Regulation violated: Not reported  
Area of violation: TSD - Contingency Plan and Emergency Procedures  
Date violation determined: 07/23/1991  
Date achieved compliance: 03/18/1994  
Violation lead agency: State  
Enforcement action: WRITTEN INFORMAL  
Enforcement action date: 05/04/1992  
Enf. disposition status: Not reported  
Enf. disp. status date: Not reported  
Enforcement lead agency: State  
Proposed penalty amount: Not reported  
Final penalty amount: Not reported  
Paid penalty amount: Not reported

Regulation violated: Not reported  
Area of violation: TSD - Container Use and Management  
Date violation determined: 07/23/1991  
Date achieved compliance: 03/18/1994  
Violation lead agency: State  
Enforcement action: WRITTEN INFORMAL  
Enforcement action date: 05/04/1992  
Enf. disposition status: Not reported  
Enf. disp. status date: Not reported  
Enforcement lead agency: State  
Proposed penalty amount: Not reported  
Final penalty amount: Not reported  
Paid penalty amount: Not reported

Regulation violated: Not reported  
Area of violation: LDR - General  
Date violation determined: 03/31/1988  
Date achieved compliance: 11/02/1988  
Violation lead agency: State  
Enforcement action: WRITTEN INFORMAL  
Enforcement action date: 08/23/1988  
Enf. disposition status: Not reported  
Enf. disp. status date: Not reported

Map ID  
Direction  
Distance  
Elevation

MAP FINDINGS

Site

Database(s)

EDR ID Number  
EPA ID Number

**COURTAULDS AEROSPACE (Continued)**

**1000343067**

Enforcement lead agency: EPA  
Proposed penalty amount: Not reported  
Final penalty amount: Not reported  
Paid penalty amount: Not reported

Regulation violated: Not reported  
Area of violation: TSD - General  
Date violation determined: 03/31/1988  
Date achieved compliance: 09/23/1988  
Violation lead agency: State  
Enforcement action: WRITTEN INFORMAL  
Enforcement action date: 04/27/1988  
Enf. disposition status: Not reported  
Enf. disp. status date: Not reported  
Enforcement lead agency: State  
Proposed penalty amount: Not reported  
Final penalty amount: Not reported  
Paid penalty amount: Not reported

Regulation violated: Not reported  
Area of violation: TSD - Closure/Post-Closure  
Date violation determined: 03/31/1988  
Date achieved compliance: 09/23/1988  
Violation lead agency: State  
Enforcement action: WRITTEN INFORMAL  
Enforcement action date: 04/27/1988  
Enf. disposition status: Not reported  
Enf. disp. status date: Not reported  
Enforcement lead agency: State  
Proposed penalty amount: Not reported  
Final penalty amount: Not reported  
Paid penalty amount: Not reported

Regulation violated: Not reported  
Area of violation: TSD - Financial Requirements  
Date violation determined: 03/30/1988  
Date achieved compliance: 11/02/1988  
Violation lead agency: State  
Enforcement action: WRITTEN INFORMAL  
Enforcement action date: 05/03/1988  
Enf. disposition status: Not reported  
Enf. disp. status date: Not reported  
Enforcement lead agency: State  
Proposed penalty amount: Not reported  
Final penalty amount: Not reported  
Paid penalty amount: Not reported

Evaluation Action Summary:  
Evaluation date: 10/19/1995  
Evaluation: COMPLIANCE EVALUATION INSPECTION ON-SITE  
Area of violation: Generators - Pre-transport  
Date achieved compliance: 10/19/1995  
Evaluation lead agency: State

Evaluation date: 10/19/1995  
Evaluation: COMPLIANCE EVALUATION INSPECTION ON-SITE  
Area of violation: TSD - Preparedness and Prevention

Map ID  
Direction  
Distance  
Elevation

MAP FINDINGS

Site

Database(s)

EDR ID Number  
EPA ID Number

**COURTAULDS AEROSPACE (Continued)**

**1000343067**

Date achieved compliance: 10/19/1995  
Evaluation lead agency: State

Evaluation date: 03/18/1994  
Evaluation: COMPLIANCE EVALUATION INSPECTION ON-SITE  
Area of violation: Not reported  
Date achieved compliance: Not reported  
Evaluation lead agency: State

Evaluation date: 01/05/1994  
Evaluation: NOT A SIGNIFICANT NON-COMPLIER  
Area of violation: Not reported  
Date achieved compliance: Not reported  
Evaluation lead agency: State

Evaluation date: 11/18/1992  
Evaluation: FINANCIAL RECORD REVIEW  
Area of violation: Not reported  
Date achieved compliance: Not reported  
Evaluation lead agency: State

Evaluation date: 06/24/1992  
Evaluation: FINANCIAL RECORD REVIEW  
Area of violation: Not reported  
Date achieved compliance: Not reported  
Evaluation lead agency: State

Evaluation date: 03/23/1992  
Evaluation: FINANCIAL RECORD REVIEW  
Area of violation: TSD - Financial Requirements  
Date achieved compliance: 11/18/1992  
Evaluation lead agency: EPA Contractor/Grantee

Evaluation date: 03/20/1992  
Evaluation: COMPLIANCE EVALUATION INSPECTION ON-SITE  
Area of violation: Not reported  
Date achieved compliance: Not reported  
Evaluation lead agency: State

Evaluation date: 07/29/1991  
Evaluation: FOCUSED COMPLIANCE INSPECTION  
Area of violation: TSD - Contingency Plan and Emergency Procedures  
Date achieved compliance: 03/18/1994  
Evaluation lead agency: State

Evaluation date: 07/29/1991  
Evaluation: FOCUSED COMPLIANCE INSPECTION  
Area of violation: TSD - Financial Requirements  
Date achieved compliance: 01/05/1994  
Evaluation lead agency: State

Evaluation date: 07/29/1991  
Evaluation: FOCUSED COMPLIANCE INSPECTION  
Area of violation: LDR - General  
Date achieved compliance: 03/18/1994  
Evaluation lead agency: State

Map ID  
Direction  
Distance  
Elevation

MAP FINDINGS

Site

Database(s)

EDR ID Number  
EPA ID Number

**COURTAULDS AEROSPACE (Continued)**

**1000343067**

Evaluation date: 07/29/1991  
Evaluation: FOCUSED COMPLIANCE INSPECTION  
Area of violation: TSD - Closure/Post-Closure  
Date achieved compliance: 03/18/1994  
Evaluation lead agency: State

Evaluation date: 07/29/1991  
Evaluation: SIGNIFICANT NON-COMPLIER  
Area of violation: Not reported  
Date achieved compliance: Not reported  
Evaluation lead agency: State

Evaluation date: 07/29/1991  
Evaluation: FOCUSED COMPLIANCE INSPECTION  
Area of violation: Permits - Application  
Date achieved compliance: 03/18/1994  
Evaluation lead agency: State

Evaluation date: 07/29/1991  
Evaluation: FOCUSED COMPLIANCE INSPECTION  
Area of violation: TSD - Container Use and Management  
Date achieved compliance: 03/18/1994  
Evaluation lead agency: State

Evaluation date: 07/29/1991  
Evaluation: FOCUSED COMPLIANCE INSPECTION  
Area of violation: TSD - Financial Requirements  
Date achieved compliance: 11/18/1992  
Evaluation lead agency: State

Evaluation date: 07/29/1991  
Evaluation: FOCUSED COMPLIANCE INSPECTION  
Area of violation: Generators - General  
Date achieved compliance: 03/18/1994  
Evaluation lead agency: State

Evaluation date: 03/25/1991  
Evaluation: FOCUSED COMPLIANCE INSPECTION  
Area of violation: Generators - General  
Date achieved compliance: 03/18/1994  
Evaluation lead agency: State

Evaluation date: 03/25/1991  
Evaluation: FOCUSED COMPLIANCE INSPECTION  
Area of violation: TSD - Preparedness and Prevention  
Date achieved compliance: 03/18/1994  
Evaluation lead agency: State

Evaluation date: 03/25/1991  
Evaluation: FOCUSED COMPLIANCE INSPECTION  
Area of violation: TSD - Container Use and Management  
Date achieved compliance: 03/18/1994  
Evaluation lead agency: State

Evaluation date: 03/25/1991  
Evaluation: FOCUSED COMPLIANCE INSPECTION  
Area of violation: TSD - General

Map ID  
Direction  
Distance  
Elevation

MAP FINDINGS

Site

Database(s)

EDR ID Number  
EPA ID Number

**COURTAULDS AEROSPACE (Continued)**

**1000343067**

Date achieved compliance: 03/18/1994  
Evaluation lead agency: State

Evaluation date: 03/25/1991  
Evaluation: FOCUSED COMPLIANCE INSPECTION  
Area of violation: TSD - Contingency Plan and Emergency Procedures  
Date achieved compliance: 03/18/1994  
Evaluation lead agency: State

Evaluation date: 09/26/1990  
Evaluation: COMPLIANCE EVALUATION INSPECTION ON-SITE  
Area of violation: Not reported  
Date achieved compliance: Not reported  
Evaluation lead agency: State

Evaluation date: 03/31/1988  
Evaluation: FOCUSED COMPLIANCE INSPECTION  
Area of violation: LDR - General  
Date achieved compliance: 11/02/1988  
Evaluation lead agency: State

Evaluation date: 03/31/1988  
Evaluation: FOCUSED COMPLIANCE INSPECTION  
Area of violation: TSD - General  
Date achieved compliance: 09/23/1988  
Evaluation lead agency: State

Evaluation date: 03/31/1988  
Evaluation: FOCUSED COMPLIANCE INSPECTION  
Area of violation: TSD - Closure/Post-Closure  
Date achieved compliance: 09/23/1988  
Evaluation lead agency: State

Evaluation date: 03/30/1988  
Evaluation: FINANCIAL RECORD REVIEW  
Area of violation: TSD - Financial Requirements  
Date achieved compliance: 11/02/1988  
Evaluation lead agency: State

**CERC-NFRAP:**

Site ID: 0900348  
Federal Facility: Not a Federal Facility  
NPL Status: Not on the NPL  
Non NPL Status: Deferred to RCRA

**CERCLIS-NFRAP Site Contact Details:**

Contact Sequence ID: 13286649.00000  
Person ID: 13003854.00000

Contact Sequence ID: 13292244.00000  
Person ID: 13003858.00000

Contact Sequence ID: 13298102.00000  
Person ID: 13004003.00000

**Program Priority:**

Description: RCRA Deferral - Lead Confirmed

Map ID  
Direction  
Distance  
Elevation

MAP FINDINGS

Site

Database(s)

EDR ID Number  
EPA ID Number

**COURTAULDS AEROSPACE (Continued)**

**1000343067**

CERCLIS-NFRAP Assessment History:

Action: PRELIMINARY ASSESSMENT  
Date Started: / /  
Date Completed: 09/06/90  
Priority Level: Deferred to RCRA (Subtitle C)

Action: DISCOVERY  
Date Started: / /  
Date Completed: 06/11/90  
Priority Level: Not reported

Action: ARCHIVE SITE  
Date Started: / /  
Date Completed: 01/23/96  
Priority Level: Not reported

CORRACTS:

EPA ID: CAD009110867  
EPA Region: 09  
Area Name: ENTIRE FACILITY  
Actual Date: 19860101  
Action: CA600GW - Stabilization Measures Implemented, Groundwater extraction and treatment  
NAICS Code(s): 325211 325211 32551 32551  
Plastics Material and Resin Manufacturing  
Plastics Material and Resin Manufacturing  
Paint and Coating Manufacturing  
Paint and Coating Manufacturing  
Original schedule date: Not reported  
Schedule end date: Not reported

EPA ID: CAD009110867  
EPA Region: 09  
Area Name: ENTIRE FACILITY  
Actual Date: 19960301  
Action: CA650 - Stabilization Construction Completed  
NAICS Code(s): 325211 325211 32551 32551  
Plastics Material and Resin Manufacturing  
Plastics Material and Resin Manufacturing  
Paint and Coating Manufacturing  
Paint and Coating Manufacturing  
Original schedule date: Not reported  
Schedule end date: Not reported

EPA ID: CAD009110867  
EPA Region: 09  
Area Name: ENTIRE FACILITY  
Actual Date: 19940804  
Action: CA225NR - Stabilization Measures Evaluation, This facility is, not amenable to stabilization activity at the, present time for reasons other than (1) it appears to be technically, infeasible or inappropriate (NF) or (2) there is a lack of technical, information (IN). Reasons for this conclusion may be the status of, closure at the facility, the degree of risk, timing considerations, the status of corrective action work at the facility, or other, administrative



Map ID  
Direction  
Distance  
Elevation

MAP FINDINGS

Site

Database(s)

EDR ID Number  
EPA ID Number

**COURTAULDS AEROSPACE (Continued)**

**1000343067**

considerations  
NAICS Code(s): 325211 325211 32551 32551  
Plastics Material and Resin Manufacturing  
Plastics Material and Resin Manufacturing  
Paint and Coating Manufacturing  
Paint and Coating Manufacturing  
Original schedule date: 19940804  
Schedule end date: Not reported

EPA ID: CAD009110867  
EPA Region: 09  
Area Name: ENTIRE FACILITY  
Actual Date: 19940804  
Action: CA225NR - Stabilization Measures Evaluation, This facility is, not amenable to stabilization activity at the, present time for reasons other than (1) it appears to be technically, infeasible or inappropriate (NF) or (2) there is a lack of technical, information (IN). Reasons for this conclusion may be the status of, closure at the facility, the degree of risk, timing considerations, the status of corrective action work at the facility, or other, administrative considerations

NAICS Code(s): 325211 325211 32551 32551  
Plastics Material and Resin Manufacturing  
Plastics Material and Resin Manufacturing  
Paint and Coating Manufacturing  
Paint and Coating Manufacturing  
Original schedule date: Not reported  
Schedule end date: Not reported

EPA ID: CAD009110867  
EPA Region: 09  
Area Name: ENTIRE FACILITY  
Actual Date: 19940804  
Action: CA075ME - CA Prioritization, Facility or area was assigned a medium corrective action priority

NAICS Code(s): 325211 325211 32551 32551  
Plastics Material and Resin Manufacturing  
Plastics Material and Resin Manufacturing  
Paint and Coating Manufacturing  
Paint and Coating Manufacturing  
Original schedule date: Not reported  
Schedule end date: Not reported

EPA ID: CAD009110867  
EPA Region: 09  
Area Name: ENTIRE FACILITY  
Actual Date: 19900906  
Action: CA049PA  
NAICS Code(s): 325211 325211 32551 32551  
Plastics Material and Resin Manufacturing  
Plastics Material and Resin Manufacturing  
Paint and Coating Manufacturing  
Paint and Coating Manufacturing  
Original schedule date: Not reported  
Schedule end date: Not reported

EPA ID: CAD009110867

Map ID  
Direction  
Distance  
Elevation

MAP FINDINGS

Site

Database(s)

EDR ID Number  
EPA ID Number

**COURTAULDS AEROSPACE (Continued)**

**1000343067**

EPA Region: 09  
Area Name: ENTIRE FACILITY  
Actual Date: 19900906  
Action: CA029ST  
NAICS Code(s): 325211 325211 32551 32551  
Plastics Material and Resin Manufacturing  
Plastics Material and Resin Manufacturing  
Paint and Coating Manufacturing  
Paint and Coating Manufacturing  
Original schedule date: Not reported  
Schedule end date: Not reported

EPA ID: CAD009110867  
EPA Region: 09  
Area Name: ENTIRE FACILITY  
Actual Date: 19900906  
Action: CA075LO - CA Prioritization, Facility or area was assigned a low corrective action priority  
NAICS Code(s): 325211 325211 32551 32551  
Plastics Material and Resin Manufacturing  
Plastics Material and Resin Manufacturing  
Paint and Coating Manufacturing  
Paint and Coating Manufacturing  
Original schedule date: Not reported  
Schedule end date: Not reported

EPA ID: CAD009110867  
EPA Region: 09  
Area Name: ENTIRE FACILITY  
Actual Date: 19920414  
Action: CA050RF - RFA Completed, Assessment was an RFA  
NAICS Code(s): 325211 325211 32551 32551  
Plastics Material and Resin Manufacturing  
Plastics Material and Resin Manufacturing  
Paint and Coating Manufacturing  
Paint and Coating Manufacturing  
Original schedule date: Not reported  
Schedule end date: Not reported

EPA ID: CAD009110867  
EPA Region: 09  
Area Name: ENTIRE FACILITY  
Actual Date: 19920414  
Action: CA050 - RFA Completed  
NAICS Code(s): 325211 325211 32551 32551  
Plastics Material and Resin Manufacturing  
Plastics Material and Resin Manufacturing  
Paint and Coating Manufacturing  
Paint and Coating Manufacturing  
Original schedule date: 19920414  
Schedule end date: Not reported

EPA ID: CAD009110867  
EPA Region: 09  
Area Name: ENTIRE FACILITY  
Actual Date: 19920414  
Action: CA070YE - RFA Determination Of Need For An RFI, RFI is Necessary

Map ID  
Direction  
Distance  
Elevation

MAP FINDINGS

Site

Database(s)

EDR ID Number  
EPA ID Number

**COURTAULDS AEROSPACE (Continued)**

**1000343067**

NAICS Code(s): 325211 325211 32551 32551  
Plastics Material and Resin Manufacturing  
Plastics Material and Resin Manufacturing  
Paint and Coating Manufacturing  
Paint and Coating Manufacturing

Original schedule date: 19920414  
Schedule end date: Not reported

EPA ID: CAD009110867  
EPA Region: 09  
Area Name: ENTIRE FACILITY  
Actual Date: 20100219  
Action: CA750YE - Migration of Contaminated Groundwater under Control, Yes,  
Migration of Contaminated Groundwater Under Control has been verified

NAICS Code(s): 325211 325211 32551 32551  
Plastics Material and Resin Manufacturing  
Plastics Material and Resin Manufacturing  
Paint and Coating Manufacturing  
Paint and Coating Manufacturing

Original schedule date: 20100219  
Schedule end date: Not reported

EPA ID: CAD009110867  
EPA Region: 09  
Area Name: ENTIRE FACILITY  
Actual Date: 20100219  
Action: CA725YE - Current Human Exposures Under Control, Yes, Current Human  
Exposures Under Control has been verified

NAICS Code(s): 325211 325211 32551 32551  
Plastics Material and Resin Manufacturing  
Plastics Material and Resin Manufacturing  
Paint and Coating Manufacturing  
Paint and Coating Manufacturing

Original schedule date: 20100219  
Schedule end date: Not reported

EPA ID: CAD009110867  
EPA Region: 09  
Area Name: ENTIRE FACILITY  
Actual Date: 20100219  
Action: CA550RC

NAICS Code(s): 325211 325211 32551 32551  
Plastics Material and Resin Manufacturing  
Plastics Material and Resin Manufacturing  
Paint and Coating Manufacturing  
Paint and Coating Manufacturing

Original schedule date: 20100219  
Schedule end date: Not reported

EPA ID: CAD009110867  
EPA Region: 09  
Area Name: ENTIRE FACILITY  
Actual Date: 19880420

Action: CA100 - RFI Imposition  
NAICS Code(s): 325211 325211 32551 32551  
Plastics Material and Resin Manufacturing  
Plastics Material and Resin Manufacturing

Map ID  
Direction  
Distance  
Elevation

MAP FINDINGS

Site

Database(s)

EDR ID Number  
EPA ID Number

**COURTAULDS AEROSPACE (Continued)**

**1000343067**

Paint and Coating Manufacturing  
Paint and Coating Manufacturing  
Original schedule date: Not reported  
Schedule end date: Not reported

EPA ID: CAD009110867  
EPA Region: 09  
Area Name: ENTIRE FACILITY  
Actual Date: 19970925  
Action: CA210 - CA Responsibility Referred To A Non-RCRA Federal Authority  
NAICS Code(s): 325211 325211 32551 32551  
Plastics Material and Resin Manufacturing  
Plastics Material and Resin Manufacturing  
Paint and Coating Manufacturing  
Paint and Coating Manufacturing  
Original schedule date: Not reported  
Schedule end date: Not reported

EPA ID: CAD009110867  
EPA Region: 09  
Area Name: ENTIRE FACILITY  
Actual Date: 19920228  
Action: CA150 - RFI Workplan Approved  
NAICS Code(s): 325211 325211 32551 32551  
Plastics Material and Resin Manufacturing  
Plastics Material and Resin Manufacturing  
Paint and Coating Manufacturing  
Paint and Coating Manufacturing  
Original schedule date: Not reported  
Schedule end date: Not reported

EPA ID: CAD009110867  
EPA Region: 09  
Area Name: ENTIRE FACILITY  
Actual Date: 19940329  
Action: CA725YE - Current Human Exposures Under Control, Yes, Current Human  
Exposures Under Control has been verified  
NAICS Code(s): 325211 325211 32551 32551  
Plastics Material and Resin Manufacturing  
Plastics Material and Resin Manufacturing  
Paint and Coating Manufacturing  
Paint and Coating Manufacturing  
Original schedule date: Not reported  
Schedule end date: Not reported

EPA ID: CAD009110867  
EPA Region: 09  
Area Name: ENTIRE FACILITY  
Actual Date: 19940329  
Action: CA200 - RFI Approved  
NAICS Code(s): 325211 325211 32551 32551  
Plastics Material and Resin Manufacturing  
Plastics Material and Resin Manufacturing  
Paint and Coating Manufacturing  
Paint and Coating Manufacturing  
Original schedule date: Not reported  
Schedule end date: Not reported

Map ID  
Direction  
Distance  
Elevation

MAP FINDINGS

Site

Database(s)

EDR ID Number  
EPA ID Number

**COURTAULDS AEROSPACE (Continued)**

**1000343067**

EPA ID: CAD009110867  
EPA Region: 09  
Area Name: ENTIRE FACILITY  
Actual Date: 19970929  
Action: CA750NO - Migration of Contaminated Groundwater under Control, Unacceptable migration of contaminated groundwater is observed or expected

NAICS Code(s): 325211 325211 32551 32551  
Plastics Material and Resin Manufacturing  
Plastics Material and Resin Manufacturing  
Paint and Coating Manufacturing  
Paint and Coating Manufacturing

Original schedule date: 19970929  
Schedule end date: Not reported

EPA ID: CAD009110867  
EPA Region: 09  
Area Name: ENTIRE FACILITY  
Actual Date: 19970929  
Action: CA750NO - Migration of Contaminated Groundwater under Control, Unacceptable migration of contaminated groundwater is observed or expected

NAICS Code(s): 325211 325211 32551 32551  
Plastics Material and Resin Manufacturing  
Plastics Material and Resin Manufacturing  
Paint and Coating Manufacturing  
Paint and Coating Manufacturing

Original schedule date: Not reported  
Schedule end date: Not reported

EPA ID: CAD009110867  
EPA Region: 09  
Area Name: ENTIRE FACILITY  
Actual Date: 19930430  
Action: CA750YE - Migration of Contaminated Groundwater under Control, Yes, Migration of Contaminated Groundwater Under Control has been verified

NAICS Code(s): 325211 325211 32551 32551  
Plastics Material and Resin Manufacturing  
Plastics Material and Resin Manufacturing  
Paint and Coating Manufacturing  
Paint and Coating Manufacturing

Original schedule date: Not reported  
Schedule end date: Not reported

EPA ID: CAD009110867  
EPA Region: 09  
Area Name: ENTIRE FACILITY  
Actual Date: 19940630  
Action: CA650 - Stabilization Construction Completed

NAICS Code(s): 325211 325211 32551 32551  
Plastics Material and Resin Manufacturing  
Plastics Material and Resin Manufacturing  
Paint and Coating Manufacturing  
Paint and Coating Manufacturing

Original schedule date: Not reported  
Schedule end date: Not reported

Map ID  
Direction  
Distance  
Elevation

MAP FINDINGS

Site

Database(s)

EDR ID Number  
EPA ID Number

**COURTAULDS AEROSPACE (Continued)**

**1000343067**

EPA ID: CAD009110867  
EPA Region: 09  
Area Name: ENTIRE FACILITY  
Actual Date: Not reported  
Action: CA048ST  
NAICS Code(s): 325211 325211 32551 32551  
Plastics Material and Resin Manufacturing  
Plastics Material and Resin Manufacturing  
Paint and Coating Manufacturing  
Paint and Coating Manufacturing  
Original schedule date: 19900927  
Schedule end date: Not reported

**FINDS:**

Registry ID: 110000609262

Environmental Interest/Information System

NCDB (National Compliance Data Base) supports implementation of the Federal Insecticide, Fungicide, and Rodenticide Act (FIFRA) and the Toxic Substances Control Act (TSCA). The system tracks inspections in regions and states with cooperative agreements, enforcement actions, and settlements.

US EPA TRIS (Toxics Release Inventory System) contains information from facilities on the amounts of over 300 listed toxic chemicals that these facilities release directly to air, water, land, or that are transported off-site.

RCRAInfo is a national information system that supports the Resource Conservation and Recovery Act (RCRA) program through the tracking of events and activities related to facilities that generate, transport, and treat, store, or dispose of hazardous waste. RCRAInfo allows RCRA program staff to track the notification, permit, compliance, and corrective action activities required under RCRA.

Registry ID: 110058358325

Environmental Interest/Information System

CRITERIA AND HAZARDOUS AIR POLLUTANT INVENTORY

**HIST CORTESE:**

Region: CORTESE  
Facility County Code: 1  
Reg By: LTNKA  
Reg Id: 01-2360

**LUST:**

Region: STATE  
Global Id: T0600102170  
Latitude: 37.873495  
Longitude: -122.3017911  
Case Type: LUST Cleanup Site  
Status: Completed - Case Closed  
Status Date: 01/01/1999

Map ID  
Direction  
Distance  
Elevation

MAP FINDINGS

Site

Database(s)

EDR ID Number  
EPA ID Number

**COURTAULDS AEROSPACE (Continued)**

**1000343067**

Lead Agency: SAN FRANCISCO BAY RWQCB (REGION 2)  
Case Worker: CCM  
Local Agency: BERKELEY, CITY OF  
RB Case Number: 01-2360  
LOC Case Number: 012360  
File Location: Not reported  
Potential Media Affect: Other Groundwater (uses other than drinking water)  
Potential Contaminants of Concern: Gasoline  
Site History: Not reported

[Click here to access the California GeoTracker records for this facility:](#)

Contact:

Global Id: T0600102170  
Contact Type: Regional Board Caseworker  
Contact Name: Cherie McCaulou  
Organization Name: SAN FRANCISCO BAY RWQCB (REGION 2)  
Address: 1515 CLAY STREET, SUITE 1400  
City: OAKLAND  
Email: cmccaulou@waterboards.ca.gov  
Phone Number: Not reported

Global Id: T0600102170  
Contact Type: Local Agency Caseworker  
Contact Name: GEOFFERY FIEDLER  
Organization Name: BERKELEY, CITY OF  
Address: 2118 MILVIA STREET 3RD FLOOR  
City: BERKELEY  
Email: gfiedler@ci.berkeley.ca.us  
Phone Number: Not reported

Status History:

Global Id: T0600102170  
Status: Completed - Case Closed  
Status Date: 01/01/1999

Global Id: T0600102170  
Status: Open - Case Begin Date  
Status Date: 10/05/1989

Global Id: T0600102170  
Status: Open - Remediation  
Status Date: 10/01/1992

Regulatory Activities:

Global Id: T0600102170  
Action Type: Other  
Date: 10/05/1989  
Action: Leak Discovery

Global Id: T0600102170  
Action Type: Other  
Date: 10/05/1989  
Action: Leak Stopped

Global Id: T0600102170  
Action Type: Other

Map ID  
Direction  
Distance  
Elevation

MAP FINDINGS

Site

Database(s)

EDR ID Number  
EPA ID Number

**COURTAULDS AEROSPACE (Continued)**

**1000343067**

Date: 10/05/1989  
Action: Leak Reported

LUST REG 2:

Region: 2  
Facility Id: 01-2360  
Facility Status: Case Closed  
Case Number: 012360  
How Discovered: Tank Closure  
Leak Cause: Structure Failure  
Leak Source: Tank  
Date Leak Confirmed: Not reported  
Oversight Program: LUST  
Prelim. Site Assessment Workplan Submitted: Not reported  
Preliminary Site Assessment Began: Not reported  
Pollution Characterization Began: Not reported  
Pollution Remediation Plan Submitted: 10/1/1992  
Date Remediation Action Underway: Not reported  
Date Post Remedial Action Monitoring Began: Not reported

CA FID UST:

Facility ID: 01001834  
Regulated By: UTNKA  
Regulated ID: A00911086  
Cortese Code: Not reported  
SIC Code: Not reported  
Facility Phone: 4155261525  
Mail To: Not reported  
Mailing Address: 1608 4TH ST  
Mailing Address 2: Not reported  
Mailing City,St,Zip: BERKELEY 94710  
Contact: Not reported  
Contact Phone: Not reported  
DUNS Number: Not reported  
NPDES Number: Not reported  
EPA ID: Not reported  
Comments: Not reported  
Status: Active

SLIC:

Region: STATE  
**Facility Status: Completed - Case Closed**  
Status Date: 07/01/2002  
Global Id: SL18280701  
Lead Agency: SAN FRANCISCO BAY RWQCB (REGION 2)  
Lead Agency Case Number: Not reported  
Latitude: 37.873666  
Longitude: -122.300693  
Case Type: Cleanup Program Site  
Case Worker: CCM  
Local Agency: Not reported  
RB Case Number: 01S0006  
File Location: Not reported  
Potential Media Affected: Not reported  
Potential Contaminants of Concern: Not reported



Map ID  
Direction  
Distance  
Elevation

MAP FINDINGS

Site

Database(s)

EDR ID Number  
EPA ID Number

**COURTAULDS AEROSPACE (Continued)**

**1000343067**

Site History: Not reported

[Click here to access the California GeoTracker records for this facility:](#)

HIST UST:

Region:	STATE
Facility ID:	00000019592
Facility Type:	Other
Other Type:	COATINGS MANUFACTURE
Contact Name:	K. P. FLAKS
Telephone:	4155261525
Owner Name:	DESOTO, INC.
Owner Address:	1608 4TH STREET
Owner City,St,Zip:	BERKELEY, CA 94710
Total Tanks:	0012
Tank Num:	001
Container Num:	T-50, T-51
Year Installed:	1984
Tank Capacity:	00010000
Tank Used for:	PRODUCT
Type of Fuel:	Not reported
Container Construction Thickness:	5/16
Leak Detection:	Sensor Instrument, Groundwater Monitoring Well
Tank Num:	002
Container Num:	T-60, T-61
Year Installed:	1984
Tank Capacity:	00012000
Tank Used for:	PRODUCT
Type of Fuel:	Not reported
Container Construction Thickness:	5/16
Leak Detection:	Sensor Instrument, Groundwater Monitoring Well
Tank Num:	003
Container Num:	T-588T-59
Year Installed:	1984
Tank Capacity:	00010000
Tank Used for:	PRODUCT
Type of Fuel:	Not reported
Container Construction Thickness:	5/16
Leak Detection:	Sensor Instrument, Groundwater Monitoring Well
Tank Num:	004
Container Num:	T-56, T-57
Year Installed:	1984
Tank Capacity:	00010000
Tank Used for:	PRODUCT
Type of Fuel:	Not reported
Container Construction Thickness:	5/16
Leak Detection:	Sensor Instrument, Groundwater Monitoring Well
Tank Num:	005
Container Num:	T-54, T-55
Year Installed:	1984
Tank Capacity:	00010000
Tank Used for:	PRODUCT

Map ID  
Direction  
Distance  
Elevation

MAP FINDINGS

Site

Database(s)

EDR ID Number  
EPA ID Number

**COURTAULDS AEROSPACE (Continued)**

**1000343067**

Type of Fuel: Not reported  
Container Construction Thickness: 5/16  
Leak Detection: Sensor Instrument, Groundwater Monitoring Well

Tank Num: 006  
Container Num: T-52, T-53  
Year Installed: 1984  
Tank Capacity: 00010000  
Tank Used for: PRODUCT  
Type of Fuel: Not reported  
Container Construction Thickness: 5/16  
Leak Detection: Sensor Instrument, Groundwater Monitoring Well

Tank Num: 007  
Container Num: T-63, T-64  
Year Installed: 1984  
Tank Capacity: 00012000  
Tank Used for: PRODUCT  
Type of Fuel: Not reported  
Container Construction Thickness: 5/16  
Leak Detection: Sensor Instrument, Groundwater Monitoring Well

Tank Num: 008  
Container Num: T-39  
Year Installed: 1954  
Tank Capacity: 00010000  
Tank Used for: Not reported  
Type of Fuel: Not reported  
Container Construction Thickness: 1/4  
Leak Detection: Visual, Stock Inventor, Groundwater Monitoring Well

Tank Num: 009  
Container Num: T-40  
Year Installed: 1954  
Tank Capacity: 00010000  
Tank Used for: Not reported  
Type of Fuel: Not reported  
Container Construction Thickness: 1/4  
Leak Detection: Visual, Stock Inventor, Groundwater Monitoring Well

Tank Num: 010  
Container Num: T-41  
Year Installed: 1954  
Tank Capacity: 00010000  
Tank Used for: Not reported  
Type of Fuel: Not reported  
Container Construction Thickness: 1/4  
Leak Detection: Visual, Stock Inventor, Groundwater Monitoring Well

Tank Num: 011  
Container Num: T-42  
Year Installed: 1954  
Tank Capacity: 00010000  
Tank Used for: Not reported  
Type of Fuel: Not reported  
Container Construction Thickness: 1/4  
Leak Detection: Visual, Stock Inventor, Groundwater Monitoring Well

Map ID  
Direction  
Distance  
Elevation

MAP FINDINGS

Site

Database(s)

EDR ID Number  
EPA ID Number

**COURTAULDS AEROSPACE (Continued)**

**1000343067**

Tank Num: 012  
Container Num: S-1  
Year Installed: 1945  
Tank Capacity: 00000000  
Tank Used for: WASTE  
Type of Fuel: Not reported  
Container Construction Thickness: Not reported  
Leak Detection: Visual

**HAZNET:**

envid: 1000343067  
Year: 2013  
GEPAID: CAC002718688  
Contact: RAJIV PARIKH  
Telephone: Not reported  
Mailing Name: Not reported  
Mailing Address: 100 SPEAR ST  
Mailing City,St,Zip: SAN FRANCISCO, CA 94105  
Gen County: Alameda  
TSD EPA ID: CAD028409019  
TSD County: Los Angeles  
Waste Category: Not reported  
Disposal Method: Storage, Bulking, And/Or Transfer Off Site--No Treatment/Reovery  
(H010-H129) Or (H131-H135)  
Tons: 0.045  
Facility County: Not reported

**ENVIROSTOR:**

Facility ID: 1280084  
Status: Refer: RWQCB  
Status Date: 03/24/2009  
Site Code: Not reported  
Site Type: Historical  
Site Type Detailed: \* Historical  
Acres: 0  
NPL: NO  
Regulatory Agencies: RWQCB 2 - San Francisco Bay  
Lead Agency: RWQCB 2 - San Francisco Bay  
Program Manager: Not reported  
Supervisor: Referred - Not Assigned  
Division Branch: Cleanup Berkeley  
Assembly: 15  
Senate: 09  
Special Program: Not reported  
Restricted Use: NO  
Site Mgmt Req: NONE SPECIFIED  
Funding: Not reported  
Latitude: 37.87305  
Longitude: -122.3022  
APN: NONE SPECIFIED  
Past Use: NONE SPECIFIED  
Potential COC: NONE SPECIFIED  
Confirmed COC: NONE SPECIFIED  
Potential Description: NONE SPECIFIED  
Alias Name: Not reported  
Alias Type: Not reported

Map ID  
Direction  
Distance  
Elevation

MAP FINDINGS

Site

Database(s)

EDR ID Number  
EPA ID Number

**COURTAULDS AEROSPACE (Continued)**

**1000343067**

Completed Info:

Completed Area Name: Not reported  
Completed Sub Area Name: Not reported  
Completed Document Type: Not reported  
Completed Date: Not reported  
Comments: Not reported

Future Area Name: Not reported  
Future Sub Area Name: Not reported  
Future Document Type: Not reported  
Future Due Date: Not reported  
Schedule Area Name: Not reported  
Schedule Sub Area Name: Not reported  
Schedule Document Type: Not reported  
Schedule Due Date: Not reported  
Schedule Revised Date: Not reported

2020 COR ACTION:

EPA ID: CAD009110867  
Region: 9  
Action: Not reported

**W123**  
**South**  
**1/2-1**  
**0.950 mi.**  
**5016 ft.**

**COURTAULDS AEROSPACE INC**  
**1608 FOURTH ST**  
**BERKELEY, CA 94710**

**CA ENVIROSTOR** **S103633922**  
**CA HWP** **N/A**

**Site 2 of 2 in cluster W**

**Relative:**  
**Lower**

ENVIROSTOR:

Facility ID: 80001589  
Status: Refer: RWQCB  
Status Date: 01/01/2008  
Site Code: Not reported  
Site Type: Corrective Action  
Site Type Detailed: Corrective Action  
Acres: 0  
NPL: NO  
Regulatory Agencies: RWQCB 2 - San Francisco Bay  
Lead Agency: RWQCB 2 - San Francisco Bay  
Program Manager: Not reported  
Supervisor: Referred - Not Assigned  
Division Branch: Cleanup Berkeley  
Assembly: 15  
Senate: 09  
Special Program: Not reported  
Restricted Use: NO  
Site Mgmt Req: NONE SPECIFIED  
Funding: Not reported  
Latitude: 37.87332  
Longitude: -122.3020  
APN: NONE SPECIFIED  
Past Use: NONE SPECIFIED  
Potential COC: NONE SPECIFIED  
Confirmed COC: NONE SPECIFIED  
Potential Description: NONE SPECIFIED  
Alias Name: DESOTO INCORPORATED  
Alias Type: Alternate Name

**Actual:**  
**14 ft.**

Map ID  
Direction  
Distance  
Elevation

MAP FINDINGS

Site

Database(s)

EDR ID Number  
EPA ID Number

**COURTAULDS AEROSPACE INC (Continued)**

**S103633922**

Alias Name: CAD009110867  
Alias Type: EPA Identification Number  
Alias Name: T0600102170  
Alias Type: GeoTracker Global ID  
Alias Name: 01280084  
Alias Type: Envirostor ID Number  
Alias Name: 80001589  
Alias Type: Envirostor ID Number

Completed Info:

Completed Area Name: PROJECT WIDE  
Completed Sub Area Name: Not reported  
Completed Document Type: Consent Agreement  
Completed Date: 04/20/1988  
Comments: Not reported

Completed Area Name: PROJECT WIDE  
Completed Sub Area Name: Not reported  
Completed Document Type: Remedy Constructed  
Completed Date: 02/19/2010  
Comments: Not reported

Completed Area Name: PROJECT WIDE  
Completed Sub Area Name: Not reported  
Completed Document Type: Interim Measures Questionnaire  
Completed Date: 08/04/1994  
Comments: Not reported

Completed Area Name: PROJECT WIDE  
Completed Sub Area Name: Not reported  
Completed Document Type: RCRA Facility Assessment Report  
Completed Date: 04/14/1992  
Comments: RCRA Facility Assessment Completed, site formerly known as DeSoto Aerospace Coatings, Inc.

Completed Area Name: PROJECT WIDE  
Completed Sub Area Name: Not reported  
Completed Document Type: Human Exposure Controlled  
Completed Date: 02/19/2010  
Comments: Not reported

Completed Area Name: PROJECT WIDE  
Completed Sub Area Name: Not reported  
Completed Document Type: Groundwater Migration Controlled  
Completed Date: 09/29/1997  
Comments: Not reported

Completed Area Name: PROJECT WIDE  
Completed Sub Area Name: Not reported  
Completed Document Type: RFI Report  
Completed Date: 03/29/1994  
Comments: Not reported

Completed Area Name: PROJECT WIDE  
Completed Sub Area Name: Not reported  
Completed Document Type: Preliminary Assessment Report  
Completed Date: 09/06/1990  
Comments: Not reported

Map ID  
Direction  
Distance  
Elevation

MAP FINDINGS

Site

Database(s)

EDR ID Number  
EPA ID Number

**COURTAULDS AEROSPACE INC (Continued)**

**S103633922**

Completed Area Name: PROJECT WIDE  
Completed Sub Area Name: Not reported  
Completed Document Type: Interim Measures Implementation Report  
Completed Date: 03/01/1996  
Comments: Not reported

Completed Area Name: PROJECT WIDE  
Completed Sub Area Name: Not reported  
Completed Document Type: RFI Workplan  
Completed Date: 02/28/1992  
Comments: Not reported

Completed Area Name: PROJECT WIDE  
Completed Sub Area Name: Not reported  
Completed Document Type: Groundwater Migration Controlled  
Completed Date: 02/19/2010  
Comments: Not reported

Completed Area Name: PROJECT WIDE  
Completed Sub Area Name: Not reported  
Completed Document Type: Interim Measures Implementation Report  
Completed Date: 06/30/1994  
Comments: Not reported

Completed Area Name: PROJECT WIDE  
Completed Sub Area Name: Not reported  
Completed Document Type: Interim Measures Workplan  
Completed Date: 01/01/1986  
Comments: Not reported

Future Area Name: Not reported  
Future Sub Area Name: Not reported  
Future Document Type: Not reported  
Future Due Date: Not reported  
Schedule Area Name: Not reported  
Schedule Sub Area Name: Not reported  
Schedule Document Type: Not reported  
Schedule Due Date: Not reported  
Schedule Revised Date: Not reported

**HWP:**

EPA Id: CAD009110867  
Cleanup Status: CLOSED  
Latitude: 37.87332  
Longitude: -122.3020  
Facility Type: Historical - Non-Operating  
Facility Size: Not reported  
Team: Not reported  
Supervisor: Not reported  
Site Code: Not reported  
Assembly District: 15  
Senate District: 9  
Public Information Officer: Not reported

**Activities:**

EPA Id: CAD009110867  
Facility Type: Historical - Non-Operating

Map ID  
Direction  
Distance  
Elevation

MAP FINDINGS

Site

Database(s)

EDR ID Number  
EPA ID Number

**COURTAULDS AEROSPACE INC (Continued)**

**S103633922**

Unit Names: CONTAIN1, TANKSTR1  
Event Description: New Operating Permit - CALL-IN LETTER ISSUED  
Actual Date: 12/08/1982

EPA Id: CAD009110867  
Facility Type: Historical - Non-Operating  
Unit Names: CONTAIN1, TANKSTR1  
Event Description: New Operating Permit - FINAL PERMIT (EXPIRES)  
Actual Date: 11/07/1988

EPA Id: CAD009110867  
Facility Type: Historical - Non-Operating  
Unit Names: CONTAIN1, TANKSTR1  
Event Description: New Operating Permit - FINAL PERMIT (EFFECTIVE)  
Actual Date: 11/07/1983

EPA Id: CAD009110867  
Facility Type: Historical - Non-Operating  
Unit Names: Not reported  
Event Description: Renewal - Historical - APPLICATION PART B RECEIVED  
Actual Date: 05/06/1988

EPA Id: CAD009110867  
Facility Type: Historical - Non-Operating  
Unit Names: CONTAIN1, TANKSTR1  
Event Description: New Operating Permit - APPLICATION PART B RECEIVED  
Actual Date: 04/03/1983

EPA Id: CAD009110867  
Facility Type: Historical - Non-Operating  
Unit Names: CONTAIN1, TANKSTR1  
Event Description: New Operating Permit - PUBLIC COMMENT (BEGIN)  
Actual Date: 08/03/1983

EPA Id: CAD009110867  
Facility Type: Historical - Non-Operating  
Unit Names: CONTAIN1, TANKSTR1  
Event Description: New Operating Permit - FINAL PERMIT  
Actual Date: 11/07/1983

EPA Id: CAD009110867  
Facility Type: Historical - Non-Operating  
Unit Names: CONTAIN1, TANKSTR1  
Event Description: New Operating Permit - APPLICATION PART A RECEIVED  
Actual Date: 11/17/1980

Closure:  
EPA Id: CAD009110867  
Facility Type: Historical - Non-Operating  
Unit Names: CONTAIN1, TANKSTR1  
Event Description: Closure Final - RECEIVE CLOSURE CERTIFICATION  
Actual Date: 08/02/1996

EPA Id: CAD009110867  
Facility Type: Historical - Non-Operating  
Unit Names: CONTAIN1, TANKSTR1  
Event Description: Closure Final - ISSUE CLOSURE VERIFICATION

Map ID  
Direction  
Distance  
Elevation

MAP FINDINGS

Site

Database(s)

EDR ID Number  
EPA ID Number

**COURTAULDS AEROSPACE INC (Continued)**

**S103633922**

Actual Date: 10/19/1996

Alias:

EPA Id: CAD009110867  
Facility Type: Historical - Non-Operating  
Alias Type: Alternate Name  
Alias: DESOTO INCORPORATED

EPA Id: CAD009110867  
Facility Type: Historical - Non-Operating  
Alias Type: Envirostor ID Number  
Alias: 01280084

124  
South  
1/2-1  
0.954 mi.  
5038 ft.

**BERKELEY REDEVELOPMENT AGENCY SITE**  
**1631 FIFTH STREET**  
**BERKELEY, CA 94710**

CA VCP S116165261  
CA ENVIROSTOR N/A

Relative:  
Lower

VCP:

Facility ID: 1990025  
Site Type: Voluntary Cleanup  
Site Type Detail: Voluntary Cleanup  
Site Mgmt. Req.: NONE SPECIFIED  
Acres: 0.13  
National Priorities List: NO  
Cleanup Oversight Agencies: SMBRP, CITY OF BERKELEY  
Lead Agency: SMBRP  
Lead Agency Description: DTSC - Site Cleanup Program  
Project Manager: Janet Naito  
Supervisor: Barbara Cook  
Division Branch: Cleanup Berkeley  
Site Code: 201494  
Assembly: 15  
Senate: 09  
Special Programs Code: Voluntary Cleanup Program  
Status: Certified  
Status Date: 06/10/2004  
Restricted Use: NO  
Funding: Responsible Party  
Lat/Long: 37.87272 / -122.3000  
APN: 57-2117-11  
Past Use: RESIDENTIAL AREA  
Potential COC: 30013  
Confirmed COC: NONE SPECIFIED  
Potential Description: SOIL  
Alias Name: Not reported  
Alias Type: Not reported

Completed Info:

Completed Area Name: Not reported  
Completed Sub Area Name: Not reported  
Completed Document Type: Not reported  
Completed Date: Not reported  
Comments: Not reported

Future Area Name: Not reported



Map ID  
Direction  
Distance  
Elevation

MAP FINDINGS

Site

Database(s)

EDR ID Number  
EPA ID Number

**BERKELEY REDEVELOPMENT AGENCY SITE (Continued)**

**S116165261**

Future Sub Area Name: Not reported  
Future Document Type: Not reported  
Future Due Date: Not reported  
Schedule Area Name: Not reported  
Schedule Sub Area Name: Not reported  
Schedule Document Type: Not reported  
Schedule Due Date: Not reported  
Schedule Revised Date: Not reported

**ENVIROSTOR:**

Facility ID: 1990025  
Status: Certified  
Status Date: 06/10/2004  
Site Code: 201494  
Site Type: Voluntary Cleanup  
Site Type Detailed: Voluntary Cleanup  
Acres: 0.13  
NPL: NO  
Regulatory Agencies: SMBRP, CITY OF BERKELEY  
Lead Agency: SMBRP  
Program Manager: Janet Naito  
Supervisor: Barbara Cook  
Division Branch: Cleanup Berkeley  
Assembly: 15  
Senate: 09  
Special Program: Voluntary Cleanup Program  
Restricted Use: NO  
Site Mgmt Req: NONE SPECIFIED  
Funding: Responsible Party  
Latitude: 37.87272  
Longitude: -122.3000  
APN: 57-2117-11  
Past Use: RESIDENTIAL AREA  
Potential COC: Lead  
Confirmed COC: NONE SPECIFIED  
Potential Description: SOIL  
Alias Name: Not reported  
Alias Type: Not reported

**Completed Info:**

Completed Area Name: Not reported  
Completed Sub Area Name: Not reported  
Completed Document Type: Not reported  
Completed Date: Not reported  
Comments: Not reported

Future Area Name: Not reported  
Future Sub Area Name: Not reported  
Future Document Type: Not reported  
Future Due Date: Not reported  
Schedule Area Name: Not reported  
Schedule Sub Area Name: Not reported  
Schedule Document Type: Not reported  
Schedule Due Date: Not reported  
Schedule Revised Date: Not reported

Count: 16 records.

## ORPHAN SUMMARY

City	EDR ID	Site Name	Site Address	Zip	Database(s)
ALBANY	1003878255	ALBANY LDFL CO	BUCHANAN ST	94706	CERC-NFRAP
BERKELEY	S116165213	MILES INC CUTTER BIOLOGICAL FACILI	4TH AND PARKER STREETS	94710	CA ENVIROSTOR
BERKELEY	S116165216	KRENZ INC	ASHBY AT 6TH STREET	94710	CA ENVIROSTOR
BERKELEY	S116165235	BERKELEY LANDFILL COMPANY	BETWEEN I-80, FRONTAGE RD & MA	94710	CA ENVIROSTOR
BERKELEY	S116165259	HARRISON STREET PLAYING FIELDS	FOURTH AND HARRISON STREETS	94710	CA VCP, CA ENVIROSTOR
BERKELEY	S116165222	CALTRANS WEST FRONTAGE RD BERKELEY	W. OF HWY 80 APPROX. VIRGINIA	94710	CA ENVIROSTOR
EL CERRITO AND RICHM	S109548271	MACDONALD SAN PABLO WALL 45TH PLUM	SAN PABLO WALL 45TH PLUME	94804	CA RESPONSE, CA ENVIROSTOR
RICHMOND	1003878426	DREW SALES	7TH & CASTRO	94804	CERC-NFRAP
RICHMOND	S116165395	SANTA FE LOT OF POINT ISABEL	CENTRAL AVENUE @ I-580, POINT	94804	CA ENVIROSTOR
RICHMOND	1003879389	AMERICAN STANDARD-RICHMOND	CORNER OF HENSLEY & CASTRO ST	94804	CERC-NFRAP
RICHMOND	S106235152	CATELLUS DEVELOPMENT CORP	WEST END CENTRAL AVE POINT ISA		CA SLIC
RICHMOND	S106235222	POINT ISABEL PARK TRAIL	WEST END CENTRAL AVE POINT ISA		CA SLIC
RICHMOND	S100833414	LIQUID GOLD	WEST OF BAYVIEW EXIT ON I-580	94804	CA BOND EXP. PLAN
RICHMOND	S107540573		SAN PABLO AT I-80		CA CDL
RICHMOND	S106234921	CHEVRON PIPELINE SITE	UNKNOWN CASTRO & HENSLEY ST		CA SLIC
RICHMOND	S106234911	SANTA FE POINT ISABEL FORMER	UNKNOWN WEST OF I 80 I 580		CA SLIC

# GOVERNMENT RECORDS SEARCHED / DATA CURRENCY TRACKING

To maintain currency of the following federal and state databases, EDR contacts the appropriate governmental agency on a monthly or quarterly basis, as required.

**Number of Days to Update:** Provides confirmation that EDR is reporting records that have been updated within 90 days from the date the government agency made the information available to the public.

## STANDARD ENVIRONMENTAL RECORDS

### ***Federal NPL site list***

#### **NPL: National Priority List**

National Priorities List (Superfund). The NPL is a subset of CERCLIS and identifies over 1,200 sites for priority cleanup under the Superfund Program. NPL sites may encompass relatively large areas. As such, EDR provides polygon coverage for over 1,000 NPL site boundaries produced by EPA's Environmental Photographic Interpretation Center (EPIC) and regional EPA offices.

Date of Government Version: 12/16/2014	Source: EPA
Date Data Arrived at EDR: 01/08/2015	Telephone: N/A
Date Made Active in Reports: 02/09/2015	Last EDR Contact: 01/08/2015
Number of Days to Update: 32	Next Scheduled EDR Contact: 04/20/2015
	Data Release Frequency: Quarterly

#### **NPL Site Boundaries**

##### **Sources:**

EPA's Environmental Photographic Interpretation Center (EPIC)  
Telephone: 202-564-7333

EPA Region 1  
Telephone 617-918-1143

EPA Region 6  
Telephone: 214-655-6659

EPA Region 3  
Telephone 215-814-5418

EPA Region 7  
Telephone: 913-551-7247

EPA Region 4  
Telephone 404-562-8033

EPA Region 8  
Telephone: 303-312-6774

EPA Region 5  
Telephone 312-886-6686

EPA Region 9  
Telephone: 415-947-4246

EPA Region 10  
Telephone 206-553-8665

#### **Proposed NPL: Proposed National Priority List Sites**

A site that has been proposed for listing on the National Priorities List through the issuance of a proposed rule in the Federal Register. EPA then accepts public comments on the site, responds to the comments, and places on the NPL those sites that continue to meet the requirements for listing.

Date of Government Version: 12/16/2014	Source: EPA
Date Data Arrived at EDR: 01/08/2015	Telephone: N/A
Date Made Active in Reports: 02/09/2015	Last EDR Contact: 01/08/2015
Number of Days to Update: 32	Next Scheduled EDR Contact: 04/20/2015
	Data Release Frequency: Quarterly

#### **NPL LIENS: Federal Superfund Liens**

Federal Superfund Liens. Under the authority granted the USEPA by CERCLA of 1980, the USEPA has the authority to file liens against real property in order to recover remedial action expenditures or when the property owner received notification of potential liability. USEPA compiles a listing of filed notices of Superfund Liens.

Date of Government Version: 10/15/1991	Source: EPA
Date Data Arrived at EDR: 02/02/1994	Telephone: 202-564-4267
Date Made Active in Reports: 03/30/1994	Last EDR Contact: 08/15/2011
Number of Days to Update: 56	Next Scheduled EDR Contact: 11/28/2011
	Data Release Frequency: No Update Planned

# GOVERNMENT RECORDS SEARCHED / DATA CURRENCY TRACKING

## ***Federal Delisted NPL site list***

### DELISTED NPL: National Priority List Deletions

The National Oil and Hazardous Substances Pollution Contingency Plan (NCP) establishes the criteria that the EPA uses to delete sites from the NPL. In accordance with 40 CFR 300.425.(e), sites may be deleted from the NPL where no further response is appropriate.

Date of Government Version: 12/16/2014	Source: EPA
Date Data Arrived at EDR: 01/08/2015	Telephone: N/A
Date Made Active in Reports: 02/09/2015	Last EDR Contact: 01/08/2015
Number of Days to Update: 32	Next Scheduled EDR Contact: 04/20/2015
	Data Release Frequency: Quarterly

## ***Federal CERCLIS list***

### CERCLIS: Comprehensive Environmental Response, Compensation, and Liability Information System

CERCLIS contains data on potentially hazardous waste sites that have been reported to the USEPA by states, municipalities, private companies and private persons, pursuant to Section 103 of the Comprehensive Environmental Response, Compensation, and Liability Act (CERCLA). CERCLIS contains sites which are either proposed to or on the National Priorities List (NPL) and sites which are in the screening and assessment phase for possible inclusion on the NPL.

Date of Government Version: 10/25/2013	Source: EPA
Date Data Arrived at EDR: 11/11/2013	Telephone: 703-412-9810
Date Made Active in Reports: 02/13/2014	Last EDR Contact: 02/27/2015
Number of Days to Update: 94	Next Scheduled EDR Contact: 06/08/2015
	Data Release Frequency: Quarterly

### FEDERAL FACILITY: Federal Facility Site Information listing

A listing of National Priority List (NPL) and Base Realignment and Closure (BRAC) sites found in the Comprehensive Environmental Response, Compensation and Liability Information System (CERCLIS) Database where EPA Federal Facilities Restoration and Reuse Office is involved in cleanup activities.

Date of Government Version: 07/21/2014	Source: Environmental Protection Agency
Date Data Arrived at EDR: 10/07/2014	Telephone: 703-603-8704
Date Made Active in Reports: 10/20/2014	Last EDR Contact: 01/09/2015
Number of Days to Update: 13	Next Scheduled EDR Contact: 04/20/2015
	Data Release Frequency: Varies

## ***Federal CERCLIS NFRAP site List***

### CERCLIS-NFRAP: CERCLIS No Further Remedial Action Planned

Archived sites are sites that have been removed and archived from the inventory of CERCLIS sites. Archived status indicates that, to the best of EPA's knowledge, assessment at a site has been completed and that EPA has determined no further steps will be taken to list this site on the National Priorities List (NPL), unless information indicates this decision was not appropriate or other considerations require a recommendation for listing at a later time. This decision does not necessarily mean that there is no hazard associated with a given site; it only means that, based upon available information, the location is not judged to be a potential NPL site.

Date of Government Version: 10/25/2013	Source: EPA
Date Data Arrived at EDR: 11/11/2013	Telephone: 703-412-9810
Date Made Active in Reports: 02/13/2014	Last EDR Contact: 02/27/2015
Number of Days to Update: 94	Next Scheduled EDR Contact: 06/08/2015
	Data Release Frequency: Quarterly

## ***Federal RCRA CORRACTS facilities list***

### CORRACTS: Corrective Action Report

CORRACTS identifies hazardous waste handlers with RCRA corrective action activity.

# GOVERNMENT RECORDS SEARCHED / DATA CURRENCY TRACKING

Date of Government Version: 12/09/2014  
Date Data Arrived at EDR: 12/29/2014  
Date Made Active in Reports: 01/29/2015  
Number of Days to Update: 31

Source: EPA  
Telephone: 800-424-9346  
Last EDR Contact: 12/29/2014  
Next Scheduled EDR Contact: 04/13/2015  
Data Release Frequency: Quarterly

## ***Federal RCRA non-CORRACTS TSD facilities list***

### **RCRA-TSDF: RCRA - Treatment, Storage and Disposal**

RCRAInfo is EPA's comprehensive information system, providing access to data supporting the Resource Conservation and Recovery Act (RCRA) of 1976 and the Hazardous and Solid Waste Amendments (HSWA) of 1984. The database includes selective information on sites which generate, transport, store, treat and/or dispose of hazardous waste as defined by the Resource Conservation and Recovery Act (RCRA). Transporters are individuals or entities that move hazardous waste from the generator offsite to a facility that can recycle, treat, store, or dispose of the waste. TSDFs treat, store, or dispose of the waste.

Date of Government Version: 12/09/2014  
Date Data Arrived at EDR: 12/29/2014  
Date Made Active in Reports: 01/29/2015  
Number of Days to Update: 31

Source: Environmental Protection Agency  
Telephone: (415) 495-8895  
Last EDR Contact: 12/29/2014  
Next Scheduled EDR Contact: 04/13/2015  
Data Release Frequency: Quarterly

## ***Federal RCRA generators list***

### **RCRA-LQG: RCRA - Large Quantity Generators**

RCRAInfo is EPA's comprehensive information system, providing access to data supporting the Resource Conservation and Recovery Act (RCRA) of 1976 and the Hazardous and Solid Waste Amendments (HSWA) of 1984. The database includes selective information on sites which generate, transport, store, treat and/or dispose of hazardous waste as defined by the Resource Conservation and Recovery Act (RCRA). Large quantity generators (LQGs) generate over 1,000 kilograms (kg) of hazardous waste, or over 1 kg of acutely hazardous waste per month.

Date of Government Version: 12/09/2014  
Date Data Arrived at EDR: 12/29/2014  
Date Made Active in Reports: 01/29/2015  
Number of Days to Update: 31

Source: Environmental Protection Agency  
Telephone: (415) 495-8895  
Last EDR Contact: 12/29/2014  
Next Scheduled EDR Contact: 04/13/2015  
Data Release Frequency: Quarterly

### **RCRA-SQG: RCRA - Small Quantity Generators**

RCRAInfo is EPA's comprehensive information system, providing access to data supporting the Resource Conservation and Recovery Act (RCRA) of 1976 and the Hazardous and Solid Waste Amendments (HSWA) of 1984. The database includes selective information on sites which generate, transport, store, treat and/or dispose of hazardous waste as defined by the Resource Conservation and Recovery Act (RCRA). Small quantity generators (SQGs) generate between 100 kg and 1,000 kg of hazardous waste per month.

Date of Government Version: 12/09/2014  
Date Data Arrived at EDR: 12/29/2014  
Date Made Active in Reports: 01/29/2015  
Number of Days to Update: 31

Source: Environmental Protection Agency  
Telephone: (415) 495-8895  
Last EDR Contact: 12/29/2014  
Next Scheduled EDR Contact: 04/13/2015  
Data Release Frequency: Quarterly

### **RCRA-CESQG: RCRA - Conditionally Exempt Small Quantity Generators**

RCRAInfo is EPA's comprehensive information system, providing access to data supporting the Resource Conservation and Recovery Act (RCRA) of 1976 and the Hazardous and Solid Waste Amendments (HSWA) of 1984. The database includes selective information on sites which generate, transport, store, treat and/or dispose of hazardous waste as defined by the Resource Conservation and Recovery Act (RCRA). Conditionally exempt small quantity generators (CESQGs) generate less than 100 kg of hazardous waste, or less than 1 kg of acutely hazardous waste per month.

Date of Government Version: 12/09/2014  
Date Data Arrived at EDR: 12/29/2014  
Date Made Active in Reports: 01/29/2015  
Number of Days to Update: 31

Source: Environmental Protection Agency  
Telephone: (415) 495-8895  
Last EDR Contact: 12/29/2014  
Next Scheduled EDR Contact: 04/13/2015  
Data Release Frequency: Varies

# GOVERNMENT RECORDS SEARCHED / DATA CURRENCY TRACKING

## ***Federal institutional controls / engineering controls registries***

### US ENG CONTROLS: Engineering Controls Sites List

A listing of sites with engineering controls in place. Engineering controls include various forms of caps, building foundations, liners, and treatment methods to create pathway elimination for regulated substances to enter environmental media or effect human health.

Date of Government Version: 09/18/2014	Source: Environmental Protection Agency
Date Data Arrived at EDR: 09/19/2014	Telephone: 703-603-0695
Date Made Active in Reports: 10/20/2014	Last EDR Contact: 02/26/2015
Number of Days to Update: 31	Next Scheduled EDR Contact: 06/15/2015
	Data Release Frequency: Varies

### US INST CONTROL: Sites with Institutional Controls

A listing of sites with institutional controls in place. Institutional controls include administrative measures, such as groundwater use restrictions, construction restrictions, property use restrictions, and post remediation care requirements intended to prevent exposure to contaminants remaining on site. Deed restrictions are generally required as part of the institutional controls.

Date of Government Version: 09/18/2014	Source: Environmental Protection Agency
Date Data Arrived at EDR: 09/19/2014	Telephone: 703-603-0695
Date Made Active in Reports: 10/20/2014	Last EDR Contact: 02/26/2015
Number of Days to Update: 31	Next Scheduled EDR Contact: 06/15/2015
	Data Release Frequency: Varies

### LUCIS: Land Use Control Information System

LUCIS contains records of land use control information pertaining to the former Navy Base Realignment and Closure properties.

Date of Government Version: 12/03/2014	Source: Department of the Navy
Date Data Arrived at EDR: 12/12/2014	Telephone: 843-820-7326
Date Made Active in Reports: 01/29/2015	Last EDR Contact: 02/16/2015
Number of Days to Update: 48	Next Scheduled EDR Contact: 06/01/2015
	Data Release Frequency: Varies

## ***Federal ERNS list***

### ERNS: Emergency Response Notification System

Emergency Response Notification System. ERNS records and stores information on reported releases of oil and hazardous substances.

Date of Government Version: 09/29/2014	Source: National Response Center, United States Coast Guard
Date Data Arrived at EDR: 09/30/2014	Telephone: 202-267-2180
Date Made Active in Reports: 11/06/2014	Last EDR Contact: 12/29/2014
Number of Days to Update: 37	Next Scheduled EDR Contact: 04/13/2015
	Data Release Frequency: Annually

## ***State- and tribal - equivalent NPL***

### RESPONSE: State Response Sites

Identifies confirmed release sites where DTSC is involved in remediation, either in a lead or oversight capacity. These confirmed release sites are generally high-priority and high potential risk.

Date of Government Version: 03/11/2015	Source: Department of Toxic Substances Control
Date Data Arrived at EDR: 03/12/2015	Telephone: 916-323-3400
Date Made Active in Reports: 03/18/2015	Last EDR Contact: 03/12/2015
Number of Days to Update: 6	Next Scheduled EDR Contact: 05/18/2015
	Data Release Frequency: Quarterly

## ***State- and tribal - equivalent CERCLIS***

# GOVERNMENT RECORDS SEARCHED / DATA CURRENCY TRACKING

## ENVIROSTOR: EnviroStor Database

The Department of Toxic Substances Control's (DTSC's) Site Mitigation and Brownfields Reuse Program's (SMBRP's) EnviroStor database identifies sites that have known contamination or sites for which there may be reasons to investigate further. The database includes the following site types: Federal Superfund sites (National Priorities List (NPL)); State Response, including Military Facilities and State Superfund; Voluntary Cleanup; and School sites. EnviroStor provides similar information to the information that was available in CalSites, and provides additional site information, including, but not limited to, identification of formerly-contaminated properties that have been released for reuse, properties where environmental deed restrictions have been recorded to prevent inappropriate land uses, and risk characterization information that is used to assess potential impacts to public health and the environment at contaminated sites.

Date of Government Version: 03/11/2015	Source: Department of Toxic Substances Control
Date Data Arrived at EDR: 03/12/2015	Telephone: 916-323-3400
Date Made Active in Reports: 03/18/2015	Last EDR Contact: 03/12/2015
Number of Days to Update: 6	Next Scheduled EDR Contact: 05/18/2015
	Data Release Frequency: Quarterly

## **State and tribal landfill and/or solid waste disposal site lists**

### SWF/LF (SWIS): Solid Waste Information System

Active, Closed and Inactive Landfills. SWF/LF records typically contain an inventory of solid waste disposal facilities or landfills. These may be active or inactive facilities or open dumps that failed to meet RCRA Section 4004 criteria for solid waste landfills or disposal sites.

Date of Government Version: 02/16/2015	Source: Department of Resources Recycling and Recovery
Date Data Arrived at EDR: 02/17/2015	Telephone: 916-341-6320
Date Made Active in Reports: 03/03/2015	Last EDR Contact: 02/17/2015
Number of Days to Update: 14	Next Scheduled EDR Contact: 06/01/2015
	Data Release Frequency: Quarterly

## **State and tribal leaking storage tank lists**

### LUST REG 9: Leaking Underground Storage Tank Report

Orange, Riverside, San Diego counties. For more current information, please refer to the State Water Resources Control Board's LUST database.

Date of Government Version: 03/01/2001	Source: California Regional Water Quality Control Board San Diego Region (9)
Date Data Arrived at EDR: 04/23/2001	Telephone: 858-637-5595
Date Made Active in Reports: 05/21/2001	Last EDR Contact: 09/26/2011
Number of Days to Update: 28	Next Scheduled EDR Contact: 01/09/2012
	Data Release Frequency: No Update Planned

### LUST REG 8: Leaking Underground Storage Tanks

California Regional Water Quality Control Board Santa Ana Region (8). For more current information, please refer to the State Water Resources Control Board's LUST database.

Date of Government Version: 02/14/2005	Source: California Regional Water Quality Control Board Santa Ana Region (8)
Date Data Arrived at EDR: 02/15/2005	Telephone: 909-782-4496
Date Made Active in Reports: 03/28/2005	Last EDR Contact: 08/15/2011
Number of Days to Update: 41	Next Scheduled EDR Contact: 11/28/2011
	Data Release Frequency: Varies

### LUST REG 7: Leaking Underground Storage Tank Case Listing

Leaking Underground Storage Tank locations. Imperial, Riverside, San Diego, Santa Barbara counties.

Date of Government Version: 02/26/2004	Source: California Regional Water Quality Control Board Colorado River Basin Region (7)
Date Data Arrived at EDR: 02/26/2004	Telephone: 760-776-8943
Date Made Active in Reports: 03/24/2004	Last EDR Contact: 08/01/2011
Number of Days to Update: 27	Next Scheduled EDR Contact: 11/14/2011
	Data Release Frequency: No Update Planned

# GOVERNMENT RECORDS SEARCHED / DATA CURRENCY TRACKING

## LUST REG 6V: Leaking Underground Storage Tank Case Listing

Leaking Underground Storage Tank locations. Inyo, Kern, Los Angeles, Mono, San Bernardino counties.

Date of Government Version: 06/07/2005	Source: California Regional Water Quality Control Board Victorville Branch Office (6)
Date Data Arrived at EDR: 06/07/2005	Telephone: 760-241-7365
Date Made Active in Reports: 06/29/2005	Last EDR Contact: 09/12/2011
Number of Days to Update: 22	Next Scheduled EDR Contact: 12/26/2011
	Data Release Frequency: No Update Planned

## LUST REG 6L: Leaking Underground Storage Tank Case Listing

For more current information, please refer to the State Water Resources Control Board's LUST database.

Date of Government Version: 09/09/2003	Source: California Regional Water Quality Control Board Lahontan Region (6)
Date Data Arrived at EDR: 09/10/2003	Telephone: 530-542-5572
Date Made Active in Reports: 10/07/2003	Last EDR Contact: 09/12/2011
Number of Days to Update: 27	Next Scheduled EDR Contact: 12/26/2011
	Data Release Frequency: No Update Planned

## LUST REG 5: Leaking Underground Storage Tank Database

Leaking Underground Storage Tank locations. Alameda, Alpine, Amador, Butte, Colusa, Contra Costa, Calveras, El Dorado, Fresno, Glenn, Kern, Kings, Lake, Lassen, Madera, Mariposa, Merced, Modoc, Napa, Nevada, Placer, Plumas, Sacramento, San Joaquin, Shasta, Solano, Stanislaus, Sutter, Tehama, Tulare, Tuolumne, Yolo, Yuba counties.

Date of Government Version: 07/01/2008	Source: California Regional Water Quality Control Board Central Valley Region (5)
Date Data Arrived at EDR: 07/22/2008	Telephone: 916-464-4834
Date Made Active in Reports: 07/31/2008	Last EDR Contact: 07/01/2011
Number of Days to Update: 9	Next Scheduled EDR Contact: 10/17/2011
	Data Release Frequency: No Update Planned

## LUST REG 4: Underground Storage Tank Leak List

Los Angeles, Ventura counties. For more current information, please refer to the State Water Resources Control Board's LUST database.

Date of Government Version: 09/07/2004	Source: California Regional Water Quality Control Board Los Angeles Region (4)
Date Data Arrived at EDR: 09/07/2004	Telephone: 213-576-6710
Date Made Active in Reports: 10/12/2004	Last EDR Contact: 09/06/2011
Number of Days to Update: 35	Next Scheduled EDR Contact: 12/19/2011
	Data Release Frequency: No Update Planned

## LUST REG 3: Leaking Underground Storage Tank Database

Leaking Underground Storage Tank locations. Monterey, San Benito, San Luis Obispo, Santa Barbara, Santa Cruz counties.

Date of Government Version: 05/19/2003	Source: California Regional Water Quality Control Board Central Coast Region (3)
Date Data Arrived at EDR: 05/19/2003	Telephone: 805-542-4786
Date Made Active in Reports: 06/02/2003	Last EDR Contact: 07/18/2011
Number of Days to Update: 14	Next Scheduled EDR Contact: 10/31/2011
	Data Release Frequency: No Update Planned

## LUST REG 2: Fuel Leak List

Leaking Underground Storage Tank locations. Alameda, Contra Costa, Marin, Napa, San Francisco, San Mateo, Santa Clara, Solano, Sonoma counties.

Date of Government Version: 09/30/2004	Source: California Regional Water Quality Control Board San Francisco Bay Region (2)
Date Data Arrived at EDR: 10/20/2004	Telephone: 510-622-2433
Date Made Active in Reports: 11/19/2004	Last EDR Contact: 09/19/2011
Number of Days to Update: 30	Next Scheduled EDR Contact: 01/02/2012
	Data Release Frequency: Quarterly

## LUST REG 1: Active Toxic Site Investigation

Del Norte, Humboldt, Lake, Mendocino, Modoc, Siskiyou, Sonoma, Trinity counties. For more current information, please refer to the State Water Resources Control Board's LUST database.



# GOVERNMENT RECORDS SEARCHED / DATA CURRENCY TRACKING

Date of Government Version: 02/01/2001  
Date Data Arrived at EDR: 02/28/2001  
Date Made Active in Reports: 03/29/2001  
Number of Days to Update: 29

Source: California Regional Water Quality Control Board North Coast (1)  
Telephone: 707-570-3769  
Last EDR Contact: 08/01/2011  
Next Scheduled EDR Contact: 11/14/2011  
Data Release Frequency: No Update Planned

## LUST: Geotracker's Leaking Underground Fuel Tank Report

Leaking Underground Storage Tank Incident Reports. LUST records contain an inventory of reported leaking underground storage tank incidents. Not all states maintain these records, and the information stored varies by state. For more information on a particular leaking underground storage tank sites, please contact the appropriate regulatory agency.

Date of Government Version: 03/13/2015  
Date Data Arrived at EDR: 03/18/2015  
Date Made Active in Reports: 03/24/2015  
Number of Days to Update: 6

Source: State Water Resources Control Board  
Telephone: see region list  
Last EDR Contact: 03/18/2015  
Next Scheduled EDR Contact: 06/29/2015  
Data Release Frequency: Quarterly

## SLIC: Statewide SLIC Cases

The SLIC (Spills, Leaks, Investigations and Cleanup) program is designed to protect and restore water quality from spills, leaks, and similar discharges.

Date of Government Version: 03/13/2015  
Date Data Arrived at EDR: 03/18/2015  
Date Made Active in Reports: 03/24/2015  
Number of Days to Update: 6

Source: State Water Resources Control Board  
Telephone: 866-480-1028  
Last EDR Contact: 03/18/2015  
Next Scheduled EDR Contact: 06/29/2015  
Data Release Frequency: Varies

## SLIC REG 1: Active Toxic Site Investigations

The SLIC (Spills, Leaks, Investigations and Cleanup) program is designed to protect and restore water quality from spills, leaks, and similar discharges.

Date of Government Version: 04/03/2003  
Date Data Arrived at EDR: 04/07/2003  
Date Made Active in Reports: 04/25/2003  
Number of Days to Update: 18

Source: California Regional Water Quality Control Board, North Coast Region (1)  
Telephone: 707-576-2220  
Last EDR Contact: 08/01/2011  
Next Scheduled EDR Contact: 11/14/2011  
Data Release Frequency: No Update Planned

## SLIC REG 2: Spills, Leaks, Investigation & Cleanup Cost Recovery Listing

The SLIC (Spills, Leaks, Investigations and Cleanup) program is designed to protect and restore water quality from spills, leaks, and similar discharges.

Date of Government Version: 09/30/2004  
Date Data Arrived at EDR: 10/20/2004  
Date Made Active in Reports: 11/19/2004  
Number of Days to Update: 30

Source: Regional Water Quality Control Board San Francisco Bay Region (2)  
Telephone: 510-286-0457  
Last EDR Contact: 09/19/2011  
Next Scheduled EDR Contact: 01/02/2012  
Data Release Frequency: Quarterly

## SLIC REG 3: Spills, Leaks, Investigation & Cleanup Cost Recovery Listing

The SLIC (Spills, Leaks, Investigations and Cleanup) program is designed to protect and restore water quality from spills, leaks, and similar discharges.

Date of Government Version: 05/18/2006  
Date Data Arrived at EDR: 05/18/2006  
Date Made Active in Reports: 06/15/2006  
Number of Days to Update: 28

Source: California Regional Water Quality Control Board Central Coast Region (3)  
Telephone: 805-549-3147  
Last EDR Contact: 07/18/2011  
Next Scheduled EDR Contact: 10/31/2011  
Data Release Frequency: Semi-Annually

## SLIC REG 4: Spills, Leaks, Investigation & Cleanup Cost Recovery Listing

The SLIC (Spills, Leaks, Investigations and Cleanup) program is designed to protect and restore water quality from spills, leaks, and similar discharges.

# GOVERNMENT RECORDS SEARCHED / DATA CURRENCY TRACKING

Date of Government Version: 11/17/2004  
Date Data Arrived at EDR: 11/18/2004  
Date Made Active in Reports: 01/04/2005  
Number of Days to Update: 47

Source: Region Water Quality Control Board Los Angeles Region (4)  
Telephone: 213-576-6600  
Last EDR Contact: 07/01/2011  
Next Scheduled EDR Contact: 10/17/2011  
Data Release Frequency: Varies

## SLIC REG 5: Spills, Leaks, Investigation & Cleanup Cost Recovery Listing

The SLIC (Spills, Leaks, Investigations and Cleanup) program is designed to protect and restore water quality from spills, leaks, and similar discharges.

Date of Government Version: 04/01/2005  
Date Data Arrived at EDR: 04/05/2005  
Date Made Active in Reports: 04/21/2005  
Number of Days to Update: 16

Source: Regional Water Quality Control Board Central Valley Region (5)  
Telephone: 916-464-3291  
Last EDR Contact: 09/12/2011  
Next Scheduled EDR Contact: 12/26/2011  
Data Release Frequency: Semi-Annually

## SLIC REG 6V: Spills, Leaks, Investigation & Cleanup Cost Recovery Listing

The SLIC (Spills, Leaks, Investigations and Cleanup) program is designed to protect and restore water quality from spills, leaks, and similar discharges.

Date of Government Version: 05/24/2005  
Date Data Arrived at EDR: 05/25/2005  
Date Made Active in Reports: 06/16/2005  
Number of Days to Update: 22

Source: Regional Water Quality Control Board, Victorville Branch  
Telephone: 619-241-6583  
Last EDR Contact: 08/15/2011  
Next Scheduled EDR Contact: 11/28/2011  
Data Release Frequency: Semi-Annually

## SLIC REG 6L: SLIC Sites

The SLIC (Spills, Leaks, Investigations and Cleanup) program is designed to protect and restore water quality from spills, leaks, and similar discharges.

Date of Government Version: 09/07/2004  
Date Data Arrived at EDR: 09/07/2004  
Date Made Active in Reports: 10/12/2004  
Number of Days to Update: 35

Source: California Regional Water Quality Control Board, Lahontan Region  
Telephone: 530-542-5574  
Last EDR Contact: 08/15/2011  
Next Scheduled EDR Contact: 11/28/2011  
Data Release Frequency: No Update Planned

## SLIC REG 7: SLIC List

The SLIC (Spills, Leaks, Investigations and Cleanup) program is designed to protect and restore water quality from spills, leaks, and similar discharges.

Date of Government Version: 11/24/2004  
Date Data Arrived at EDR: 11/29/2004  
Date Made Active in Reports: 01/04/2005  
Number of Days to Update: 36

Source: California Regional Quality Control Board, Colorado River Basin Region  
Telephone: 760-346-7491  
Last EDR Contact: 08/01/2011  
Next Scheduled EDR Contact: 11/14/2011  
Data Release Frequency: No Update Planned

## SLIC REG 8: Spills, Leaks, Investigation & Cleanup Cost Recovery Listing

The SLIC (Spills, Leaks, Investigations and Cleanup) program is designed to protect and restore water quality from spills, leaks, and similar discharges.

Date of Government Version: 04/03/2008  
Date Data Arrived at EDR: 04/03/2008  
Date Made Active in Reports: 04/14/2008  
Number of Days to Update: 11

Source: California Region Water Quality Control Board Santa Ana Region (8)  
Telephone: 951-782-3298  
Last EDR Contact: 09/12/2011  
Next Scheduled EDR Contact: 12/26/2011  
Data Release Frequency: Semi-Annually

## SLIC REG 9: Spills, Leaks, Investigation & Cleanup Cost Recovery Listing

The SLIC (Spills, Leaks, Investigations and Cleanup) program is designed to protect and restore water quality from spills, leaks, and similar discharges.

# GOVERNMENT RECORDS SEARCHED / DATA CURRENCY TRACKING

Date of Government Version: 09/10/2007  
Date Data Arrived at EDR: 09/11/2007  
Date Made Active in Reports: 09/28/2007  
Number of Days to Update: 17

Source: California Regional Water Quality Control Board San Diego Region (9)  
Telephone: 858-467-2980  
Last EDR Contact: 08/08/2011  
Next Scheduled EDR Contact: 11/21/2011  
Data Release Frequency: Annually

INDIAN LUST R8: Leaking Underground Storage Tanks on Indian Land  
LUSTs on Indian land in Colorado, Montana, North Dakota, South Dakota, Utah and Wyoming.

Date of Government Version: 01/28/2015  
Date Data Arrived at EDR: 01/30/2015  
Date Made Active in Reports: 03/13/2015  
Number of Days to Update: 42

Source: EPA Region 8  
Telephone: 303-312-6271  
Last EDR Contact: 01/26/2015  
Next Scheduled EDR Contact: 05/11/2015  
Data Release Frequency: Quarterly

INDIAN LUST R7: Leaking Underground Storage Tanks on Indian Land  
LUSTs on Indian land in Iowa, Kansas, and Nebraska

Date of Government Version: 09/23/2014  
Date Data Arrived at EDR: 11/25/2014  
Date Made Active in Reports: 01/29/2015  
Number of Days to Update: 65

Source: EPA Region 7  
Telephone: 913-551-7003  
Last EDR Contact: 01/26/2015  
Next Scheduled EDR Contact: 05/11/2015  
Data Release Frequency: Varies

INDIAN LUST R6: Leaking Underground Storage Tanks on Indian Land  
LUSTs on Indian land in New Mexico and Oklahoma.

Date of Government Version: 01/23/2015  
Date Data Arrived at EDR: 02/10/2015  
Date Made Active in Reports: 03/13/2015  
Number of Days to Update: 31

Source: EPA Region 6  
Telephone: 214-665-6597  
Last EDR Contact: 01/26/2015  
Next Scheduled EDR Contact: 05/11/2015  
Data Release Frequency: Varies

INDIAN LUST R4: Leaking Underground Storage Tanks on Indian Land  
LUSTs on Indian land in Florida, Mississippi and North Carolina.

Date of Government Version: 09/30/2014  
Date Data Arrived at EDR: 03/03/2015  
Date Made Active in Reports: 03/13/2015  
Number of Days to Update: 10

Source: EPA Region 4  
Telephone: 404-562-8677  
Last EDR Contact: 01/26/2015  
Next Scheduled EDR Contact: 05/11/2015  
Data Release Frequency: Semi-Annually

INDIAN LUST R1: Leaking Underground Storage Tanks on Indian Land  
A listing of leaking underground storage tank locations on Indian Land.

Date of Government Version: 02/01/2013  
Date Data Arrived at EDR: 05/01/2013  
Date Made Active in Reports: 11/01/2013  
Number of Days to Update: 184

Source: EPA Region 1  
Telephone: 617-918-1313  
Last EDR Contact: 01/30/2015  
Next Scheduled EDR Contact: 05/11/2015  
Data Release Frequency: Varies

INDIAN LUST R9: Leaking Underground Storage Tanks on Indian Land  
LUSTs on Indian land in Arizona, California, New Mexico and Nevada

Date of Government Version: 01/08/2015  
Date Data Arrived at EDR: 01/08/2015  
Date Made Active in Reports: 02/09/2015  
Number of Days to Update: 32

Source: Environmental Protection Agency  
Telephone: 415-972-3372  
Last EDR Contact: 01/08/2015  
Next Scheduled EDR Contact: 05/11/2015  
Data Release Frequency: Quarterly

# GOVERNMENT RECORDS SEARCHED / DATA CURRENCY TRACKING

## INDIAN LUST R5: Leaking Underground Storage Tanks on Indian Land

Leaking underground storage tanks located on Indian Land in Michigan, Minnesota and Wisconsin.

Date of Government Version: 01/30/2015	Source: EPA, Region 5
Date Data Arrived at EDR: 02/05/2015	Telephone: 312-886-7439
Date Made Active in Reports: 03/09/2015	Last EDR Contact: 01/26/2015
Number of Days to Update: 32	Next Scheduled EDR Contact: 05/11/2015
	Data Release Frequency: Varies

## INDIAN LUST R10: Leaking Underground Storage Tanks on Indian Land

LUSTs on Indian land in Alaska, Idaho, Oregon and Washington.

Date of Government Version: 02/03/2015	Source: EPA Region 10
Date Data Arrived at EDR: 02/12/2015	Telephone: 206-553-2857
Date Made Active in Reports: 03/13/2015	Last EDR Contact: 01/26/2015
Number of Days to Update: 29	Next Scheduled EDR Contact: 05/11/2015
	Data Release Frequency: Quarterly

### **State and tribal registered storage tank lists**

#### UST: Active UST Facilities

Active UST facilities gathered from the local regulatory agencies

Date of Government Version: 01/20/2015	Source: SWRCB
Date Data Arrived at EDR: 01/21/2015	Telephone: 916-341-5851
Date Made Active in Reports: 01/27/2015	Last EDR Contact: 03/18/2015
Number of Days to Update: 6	Next Scheduled EDR Contact: 06/29/2015
	Data Release Frequency: Semi-Annually

#### AST: Aboveground Petroleum Storage Tank Facilities

A listing of aboveground storage tank petroleum storage tank locations.

Date of Government Version: 08/01/2009	Source: California Environmental Protection Agency
Date Data Arrived at EDR: 09/10/2009	Telephone: 916-327-5092
Date Made Active in Reports: 10/01/2009	Last EDR Contact: 12/23/2014
Number of Days to Update: 21	Next Scheduled EDR Contact: 04/13/2015
	Data Release Frequency: Quarterly

## INDIAN UST R1: Underground Storage Tanks on Indian Land

The Indian Underground Storage Tank (UST) database provides information about underground storage tanks on Indian land in EPA Region 1 (Connecticut, Maine, Massachusetts, New Hampshire, Rhode Island, Vermont and ten Tribal Nations).

Date of Government Version: 02/01/2013	Source: EPA, Region 1
Date Data Arrived at EDR: 05/01/2013	Telephone: 617-918-1313
Date Made Active in Reports: 01/27/2014	Last EDR Contact: 01/30/2015
Number of Days to Update: 271	Next Scheduled EDR Contact: 05/11/2015
	Data Release Frequency: Varies

## INDIAN UST R4: Underground Storage Tanks on Indian Land

The Indian Underground Storage Tank (UST) database provides information about underground storage tanks on Indian land in EPA Region 4 (Alabama, Florida, Georgia, Kentucky, Mississippi, North Carolina, South Carolina, Tennessee and Tribal Nations)

Date of Government Version: 09/30/2014	Source: EPA Region 4
Date Data Arrived at EDR: 03/03/2015	Telephone: 404-562-9424
Date Made Active in Reports: 03/13/2015	Last EDR Contact: 01/26/2015
Number of Days to Update: 10	Next Scheduled EDR Contact: 05/11/2015
	Data Release Frequency: Semi-Annually

## GOVERNMENT RECORDS SEARCHED / DATA CURRENCY TRACKING

### INDIAN UST R5: Underground Storage Tanks on Indian Land

The Indian Underground Storage Tank (UST) database provides information about underground storage tanks on Indian land in EPA Region 5 (Michigan, Minnesota and Wisconsin and Tribal Nations).

Date of Government Version: 01/30/2015	Source: EPA Region 5
Date Data Arrived at EDR: 02/05/2015	Telephone: 312-886-6136
Date Made Active in Reports: 03/13/2015	Last EDR Contact: 01/26/2015
Number of Days to Update: 36	Next Scheduled EDR Contact: 05/11/2015
	Data Release Frequency: Varies

### INDIAN UST R6: Underground Storage Tanks on Indian Land

The Indian Underground Storage Tank (UST) database provides information about underground storage tanks on Indian land in EPA Region 6 (Louisiana, Arkansas, Oklahoma, New Mexico, Texas and 65 Tribes).

Date of Government Version: 01/23/2015	Source: EPA Region 6
Date Data Arrived at EDR: 02/13/2015	Telephone: 214-665-7591
Date Made Active in Reports: 03/13/2015	Last EDR Contact: 01/26/2015
Number of Days to Update: 28	Next Scheduled EDR Contact: 05/11/2015
	Data Release Frequency: Semi-Annually

### INDIAN UST R7: Underground Storage Tanks on Indian Land

The Indian Underground Storage Tank (UST) database provides information about underground storage tanks on Indian land in EPA Region 7 (Iowa, Kansas, Missouri, Nebraska, and 9 Tribal Nations).

Date of Government Version: 09/23/2014	Source: EPA Region 7
Date Data Arrived at EDR: 11/25/2014	Telephone: 913-551-7003
Date Made Active in Reports: 01/29/2015	Last EDR Contact: 01/26/2015
Number of Days to Update: 65	Next Scheduled EDR Contact: 05/11/2015
	Data Release Frequency: Varies

### INDIAN UST R8: Underground Storage Tanks on Indian Land

The Indian Underground Storage Tank (UST) database provides information about underground storage tanks on Indian land in EPA Region 8 (Colorado, Montana, North Dakota, South Dakota, Utah, Wyoming and 27 Tribal Nations).

Date of Government Version: 01/29/2015	Source: EPA Region 8
Date Data Arrived at EDR: 01/30/2015	Telephone: 303-312-6137
Date Made Active in Reports: 03/13/2015	Last EDR Contact: 01/26/2015
Number of Days to Update: 42	Next Scheduled EDR Contact: 05/11/2015
	Data Release Frequency: Quarterly

### INDIAN UST R9: Underground Storage Tanks on Indian Land

The Indian Underground Storage Tank (UST) database provides information about underground storage tanks on Indian land in EPA Region 9 (Arizona, California, Hawaii, Nevada, the Pacific Islands, and Tribal Nations).

Date of Government Version: 12/14/2014	Source: EPA Region 9
Date Data Arrived at EDR: 02/13/2015	Telephone: 415-972-3368
Date Made Active in Reports: 03/13/2015	Last EDR Contact: 01/26/2015
Number of Days to Update: 28	Next Scheduled EDR Contact: 05/11/2015
	Data Release Frequency: Quarterly

### INDIAN UST R10: Underground Storage Tanks on Indian Land

The Indian Underground Storage Tank (UST) database provides information about underground storage tanks on Indian land in EPA Region 10 (Alaska, Idaho, Oregon, Washington, and Tribal Nations).

Date of Government Version: 02/03/2015	Source: EPA Region 10
Date Data Arrived at EDR: 02/12/2015	Telephone: 206-553-2857
Date Made Active in Reports: 03/13/2015	Last EDR Contact: 01/26/2015
Number of Days to Update: 29	Next Scheduled EDR Contact: 05/11/2015
	Data Release Frequency: Quarterly

# GOVERNMENT RECORDS SEARCHED / DATA CURRENCY TRACKING

## FEMA UST: Underground Storage Tank Listing

A listing of all FEMA owned underground storage tanks.

Date of Government Version: 01/01/2010	Source: FEMA
Date Data Arrived at EDR: 02/16/2010	Telephone: 202-646-5797
Date Made Active in Reports: 04/12/2010	Last EDR Contact: 01/12/2015
Number of Days to Update: 55	Next Scheduled EDR Contact: 04/27/2015
	Data Release Frequency: Varies

## **State and tribal voluntary cleanup sites**

### INDIAN VCP R1: Voluntary Cleanup Priority Listing

A listing of voluntary cleanup priority sites located on Indian Land located in Region 1.

Date of Government Version: 09/29/2014	Source: EPA, Region 1
Date Data Arrived at EDR: 10/01/2014	Telephone: 617-918-1102
Date Made Active in Reports: 11/06/2014	Last EDR Contact: 12/31/2014
Number of Days to Update: 36	Next Scheduled EDR Contact: 04/13/2015
	Data Release Frequency: Varies

### INDIAN VCP R7: Voluntary Cleanup Priority Listing

A listing of voluntary cleanup priority sites located on Indian Land located in Region 7.

Date of Government Version: 03/20/2008	Source: EPA, Region 7
Date Data Arrived at EDR: 04/22/2008	Telephone: 913-551-7365
Date Made Active in Reports: 05/19/2008	Last EDR Contact: 04/20/2009
Number of Days to Update: 27	Next Scheduled EDR Contact: 07/20/2009
	Data Release Frequency: Varies

### VCP: Voluntary Cleanup Program Properties

Contains low threat level properties with either confirmed or unconfirmed releases and the project proponents have request that DTSC oversee investigation and/or cleanup activities and have agreed to provide coverage for DTSC's costs.

Date of Government Version: 03/11/2015	Source: Department of Toxic Substances Control
Date Data Arrived at EDR: 03/12/2015	Telephone: 916-323-3400
Date Made Active in Reports: 03/18/2015	Last EDR Contact: 03/12/2015
Number of Days to Update: 6	Next Scheduled EDR Contact: 05/18/2015
	Data Release Frequency: Quarterly

## **ADDITIONAL ENVIRONMENTAL RECORDS**

### **Local Brownfield lists**

#### US BROWNFIELDS: A Listing of Brownfields Sites

Brownfields are real property, the expansion, redevelopment, or reuse of which may be complicated by the presence or potential presence of a hazardous substance, pollutant, or contaminant. Cleaning up and reinvesting in these properties takes development pressures off of undeveloped, open land, and both improves and protects the environment. Assessment, Cleanup and Redevelopment Exchange System (ACRES) stores information reported by EPA Brownfields grant recipients on brownfields properties assessed or cleaned up with grant funding as well as information on Targeted Brownfields Assessments performed by EPA Regions. A listing of ACRES Brownfield sites is obtained from Cleanups in My Community. Cleanups in My Community provides information on Brownfields properties for which information is reported back to EPA, as well as areas served by Brownfields grant programs.

Date of Government Version: 12/22/2014	Source: Environmental Protection Agency
Date Data Arrived at EDR: 12/22/2014	Telephone: 202-566-2777
Date Made Active in Reports: 01/29/2015	Last EDR Contact: 03/24/2015
Number of Days to Update: 38	Next Scheduled EDR Contact: 07/06/2015
	Data Release Frequency: Semi-Annually

### **Local Lists of Landfill / Solid Waste Disposal Sites**

# GOVERNMENT RECORDS SEARCHED / DATA CURRENCY TRACKING

## ODI: Open Dump Inventory

An open dump is defined as a disposal facility that does not comply with one or more of the Part 257 or Part 258 Subtitle D Criteria.

Date of Government Version: 06/30/1985  
Date Data Arrived at EDR: 08/09/2004  
Date Made Active in Reports: 09/17/2004  
Number of Days to Update: 39

Source: Environmental Protection Agency  
Telephone: 800-424-9346  
Last EDR Contact: 06/09/2004  
Next Scheduled EDR Contact: N/A  
Data Release Frequency: No Update Planned

## DEBRIS REGION 9: Torres Martinez Reservation Illegal Dump Site Locations

A listing of illegal dump sites location on the Torres Martinez Indian Reservation located in eastern Riverside County and northern Imperial County, California.

Date of Government Version: 01/12/2009  
Date Data Arrived at EDR: 05/07/2009  
Date Made Active in Reports: 09/21/2009  
Number of Days to Update: 137

Source: EPA, Region 9  
Telephone: 415-947-4219  
Last EDR Contact: 01/26/2015  
Next Scheduled EDR Contact: 05/11/2015  
Data Release Frequency: No Update Planned

## SWRCY: Recycler Database

A listing of recycling facilities in California.

Date of Government Version: 12/15/2014  
Date Data Arrived at EDR: 12/15/2014  
Date Made Active in Reports: 01/26/2015  
Number of Days to Update: 42

Source: Department of Conservation  
Telephone: 916-323-3836  
Last EDR Contact: 03/18/2015  
Next Scheduled EDR Contact: 06/29/2015  
Data Release Frequency: Quarterly

## HAULERS: Registered Waste Tire Haulers Listing

A listing of registered waste tire haulers.

Date of Government Version: 12/01/2014  
Date Data Arrived at EDR: 12/01/2014  
Date Made Active in Reports: 01/23/2015  
Number of Days to Update: 53

Source: Integrated Waste Management Board  
Telephone: 916-341-6422  
Last EDR Contact: 02/16/2015  
Next Scheduled EDR Contact: 06/01/2015  
Data Release Frequency: Varies

## INDIAN ODI: Report on the Status of Open Dumps on Indian Lands

Location of open dumps on Indian land.

Date of Government Version: 12/31/1998  
Date Data Arrived at EDR: 12/03/2007  
Date Made Active in Reports: 01/24/2008  
Number of Days to Update: 52

Source: Environmental Protection Agency  
Telephone: 703-308-8245  
Last EDR Contact: 02/02/2015  
Next Scheduled EDR Contact: 05/18/2015  
Data Release Frequency: Varies

## WMUDS/SWAT: Waste Management Unit Database

Waste Management Unit Database System. WMUDS is used by the State Water Resources Control Board staff and the Regional Water Quality Control Boards for program tracking and inventory of waste management units. WMUDS is composed of the following databases: Facility Information, Scheduled Inspections Information, Waste Management Unit Information, SWAT Program Information, SWAT Report Summary Information, SWAT Report Summary Data, Chapter 15 (formerly Subchapter 15) Information, Chapter 15 Monitoring Parameters, TPCA Program Information, RCRA Program Information, Closure Information, and Interested Parties Information.

Date of Government Version: 04/01/2000  
Date Data Arrived at EDR: 04/10/2000  
Date Made Active in Reports: 05/10/2000  
Number of Days to Update: 30

Source: State Water Resources Control Board  
Telephone: 916-227-4448  
Last EDR Contact: 02/09/2015  
Next Scheduled EDR Contact: 05/25/2015  
Data Release Frequency: No Update Planned

# GOVERNMENT RECORDS SEARCHED / DATA CURRENCY TRACKING

## **Local Lists of Hazardous waste / Contaminated Sites**

### **US CDL: Clandestine Drug Labs**

A listing of clandestine drug lab locations. The U.S. Department of Justice ("the Department") provides this web site as a public service. It contains addresses of some locations where law enforcement agencies reported they found chemicals or other items that indicated the presence of either clandestine drug laboratories or dumpsites. In most cases, the source of the entries is not the Department, and the Department has not verified the entry and does not guarantee its accuracy. Members of the public must verify the accuracy of all entries by, for example, contacting local law enforcement and local health departments.

Date of Government Version: 02/25/2015	Source: Drug Enforcement Administration
Date Data Arrived at EDR: 03/10/2015	Telephone: 202-307-1000
Date Made Active in Reports: 03/25/2015	Last EDR Contact: 03/03/2015
Number of Days to Update: 15	Next Scheduled EDR Contact: 06/15/2015
	Data Release Frequency: Quarterly

### **HIST CAL-SITES: Calsites Database**

The Calsites database contains potential or confirmed hazardous substance release properties. In 1996, California EPA reevaluated and significantly reduced the number of sites in the Calsites database. No longer updated by the state agency. It has been replaced by ENVIROSTOR.

Date of Government Version: 08/08/2005	Source: Department of Toxic Substance Control
Date Data Arrived at EDR: 08/03/2006	Telephone: 916-323-3400
Date Made Active in Reports: 08/24/2006	Last EDR Contact: 02/23/2009
Number of Days to Update: 21	Next Scheduled EDR Contact: 05/25/2009
	Data Release Frequency: No Update Planned

### **SCH: School Property Evaluation Program**

This category contains proposed and existing school sites that are being evaluated by DTSC for possible hazardous materials contamination. In some cases, these properties may be listed in the CalSites category depending on the level of threat to public health and safety or the environment they pose.

Date of Government Version: 03/11/2015	Source: Department of Toxic Substances Control
Date Data Arrived at EDR: 03/12/2015	Telephone: 916-323-3400
Date Made Active in Reports: 03/18/2015	Last EDR Contact: 03/12/2015
Number of Days to Update: 6	Next Scheduled EDR Contact: 05/18/2015
	Data Release Frequency: Quarterly

### **TOXIC PITS: Toxic Pits Cleanup Act Sites**

Toxic PITS Cleanup Act Sites. TOXIC PITS identifies sites suspected of containing hazardous substances where cleanup has not yet been completed.

Date of Government Version: 07/01/1995	Source: State Water Resources Control Board
Date Data Arrived at EDR: 08/30/1995	Telephone: 916-227-4364
Date Made Active in Reports: 09/26/1995	Last EDR Contact: 01/26/2009
Number of Days to Update: 27	Next Scheduled EDR Contact: 04/27/2009
	Data Release Frequency: No Update Planned

### **CDL: Clandestine Drug Labs**

A listing of drug lab locations. Listing of a location in this database does not indicate that any illegal drug lab materials were or were not present there, and does not constitute a determination that the location either requires or does not require additional cleanup work.

Date of Government Version: 12/31/2014	Source: Department of Toxic Substances Control
Date Data Arrived at EDR: 03/10/2015	Telephone: 916-255-6504
Date Made Active in Reports: 03/18/2015	Last EDR Contact: 03/09/2015
Number of Days to Update: 8	Next Scheduled EDR Contact: 04/27/2015
	Data Release Frequency: Varies



# GOVERNMENT RECORDS SEARCHED / DATA CURRENCY TRACKING

## US HIST CDL: National Clandestine Laboratory Register

A listing of clandestine drug lab locations. The U.S. Department of Justice ("the Department") provides this web site as a public service. It contains addresses of some locations where law enforcement agencies reported they found chemicals or other items that indicated the presence of either clandestine drug laboratories or dumpsites. In most cases, the source of the entries is not the Department, and the Department has not verified the entry and does not guarantee its accuracy. Members of the public must verify the accuracy of all entries by, for example, contacting local law enforcement and local health departments.

Date of Government Version: 02/25/2015	Source: Drug Enforcement Administration
Date Data Arrived at EDR: 03/10/2015	Telephone: 202-307-1000
Date Made Active in Reports: 03/25/2015	Last EDR Contact: 03/03/2015
Number of Days to Update: 15	Next Scheduled EDR Contact: 06/15/2015
	Data Release Frequency: No Update Planned

## **Local Lists of Registered Storage Tanks**

### CA FID UST: Facility Inventory Database

The Facility Inventory Database (FID) contains a historical listing of active and inactive underground storage tank locations from the State Water Resource Control Board. Refer to local/county source for current data.

Date of Government Version: 10/31/1994	Source: California Environmental Protection Agency
Date Data Arrived at EDR: 09/05/1995	Telephone: 916-341-5851
Date Made Active in Reports: 09/29/1995	Last EDR Contact: 12/28/1998
Number of Days to Update: 24	Next Scheduled EDR Contact: N/A
	Data Release Frequency: No Update Planned

### UST MENDOCINO: Mendocino County UST Database

A listing of underground storage tank locations in Mendocino County.

Date of Government Version: 09/23/2009	Source: Department of Public Health
Date Data Arrived at EDR: 09/23/2009	Telephone: 707-463-4466
Date Made Active in Reports: 10/01/2009	Last EDR Contact: 02/26/2015
Number of Days to Update: 8	Next Scheduled EDR Contact: 06/15/2015
	Data Release Frequency: Annually

### HIST UST: Hazardous Substance Storage Container Database

The Hazardous Substance Storage Container Database is a historical listing of UST sites. Refer to local/county source for current data.

Date of Government Version: 10/15/1990	Source: State Water Resources Control Board
Date Data Arrived at EDR: 01/25/1991	Telephone: 916-341-5851
Date Made Active in Reports: 02/12/1991	Last EDR Contact: 07/26/2001
Number of Days to Update: 18	Next Scheduled EDR Contact: N/A
	Data Release Frequency: No Update Planned

### SWEEPS UST: SWEEPS UST Listing

Statewide Environmental Evaluation and Planning System. This underground storage tank listing was updated and maintained by a company contacted by the SWRCB in the early 1990's. The listing is no longer updated or maintained. The local agency is the contact for more information on a site on the SWEEPS list.

Date of Government Version: 06/01/1994	Source: State Water Resources Control Board
Date Data Arrived at EDR: 07/07/2005	Telephone: N/A
Date Made Active in Reports: 08/11/2005	Last EDR Contact: 06/03/2005
Number of Days to Update: 35	Next Scheduled EDR Contact: N/A
	Data Release Frequency: No Update Planned

## **Local Land Records**

### LIENS 2: CERCLA Lien Information

A Federal CERCLA ('Superfund') lien can exist by operation of law at any site or property at which EPA has spent Superfund monies. These monies are spent to investigate and address releases and threatened releases of contamination. CERCLIS provides information as to the identity of these sites and properties.

# GOVERNMENT RECORDS SEARCHED / DATA CURRENCY TRACKING

Date of Government Version: 02/18/2014  
Date Data Arrived at EDR: 03/18/2014  
Date Made Active in Reports: 04/24/2014  
Number of Days to Update: 37

Source: Environmental Protection Agency  
Telephone: 202-564-6023  
Last EDR Contact: 01/30/2015  
Next Scheduled EDR Contact: 05/11/2015  
Data Release Frequency: Varies

## LIENS: Environmental Liens Listing

A listing of property locations with environmental liens for California where DTSC is a lien holder.

Date of Government Version: 03/11/2015  
Date Data Arrived at EDR: 03/13/2015  
Date Made Active in Reports: 03/24/2015  
Number of Days to Update: 11

Source: Department of Toxic Substances Control  
Telephone: 916-323-3400  
Last EDR Contact: 03/09/2015  
Next Scheduled EDR Contact: 06/22/2015  
Data Release Frequency: Varies

## DEED: Deed Restriction Listing

Site Mitigation and Brownfields Reuse Program Facility Sites with Deed Restrictions & Hazardous Waste Management Program Facility Sites with Deed / Land Use Restriction. The DTSC Site Mitigation and Brownfields Reuse Program (SMBRP) list includes sites cleaned up under the program's oversight and generally does not include current or former hazardous waste facilities that required a hazardous waste facility permit. The list represents deed restrictions that are active. Some sites have multiple deed restrictions. The DTSC Hazardous Waste Management Program (HWMP) has developed a list of current or former hazardous waste facilities that have a recorded land use restriction at the local county recorder's office. The land use restrictions on this list were required by the DTSC HWMP as a result of the presence of hazardous substances that remain on site after the facility (or part of the facility) has been closed or cleaned up. The types of land use restriction include deed notice, deed restriction, or a land use restriction that binds current and future owners.

Date of Government Version: 03/09/2015  
Date Data Arrived at EDR: 03/10/2015  
Date Made Active in Reports: 03/18/2015  
Number of Days to Update: 8

Source: DTSC and SWRCB  
Telephone: 916-323-3400  
Last EDR Contact: 03/10/2015  
Next Scheduled EDR Contact: 06/22/2015  
Data Release Frequency: Semi-Annually

## **Records of Emergency Release Reports**

### HMIRS: Hazardous Materials Information Reporting System

Hazardous Materials Incident Report System. HMIRS contains hazardous material spill incidents reported to DOT.

Date of Government Version: 12/29/2014  
Date Data Arrived at EDR: 12/30/2014  
Date Made Active in Reports: 03/09/2015  
Number of Days to Update: 69

Source: U.S. Department of Transportation  
Telephone: 202-366-4555  
Last EDR Contact: 12/30/2014  
Next Scheduled EDR Contact: 04/13/2015  
Data Release Frequency: Annually

### CHMIRS: California Hazardous Material Incident Report System

California Hazardous Material Incident Reporting System. CHMIRS contains information on reported hazardous material incidents (accidental releases or spills).

Date of Government Version: 01/21/2015  
Date Data Arrived at EDR: 01/28/2015  
Date Made Active in Reports: 02/26/2015  
Number of Days to Update: 29

Source: Office of Emergency Services  
Telephone: 916-845-8400  
Last EDR Contact: 01/28/2015  
Next Scheduled EDR Contact: 05/11/2015  
Data Release Frequency: Varies

### LDS: Land Disposal Sites Listing

The Land Disposal program regulates of waste discharge to land for treatment, storage and disposal in waste management units.

Date of Government Version: 03/13/2015  
Date Data Arrived at EDR: 03/18/2015  
Date Made Active in Reports: 03/24/2015  
Number of Days to Update: 6

Source: State Water Quality Control Board  
Telephone: 866-480-1028  
Last EDR Contact: 03/18/2015  
Next Scheduled EDR Contact: 06/29/2015  
Data Release Frequency: Quarterly

# GOVERNMENT RECORDS SEARCHED / DATA CURRENCY TRACKING

## MCS: Military Cleanup Sites Listing

The State Water Resources Control Board and nine Regional Water Quality Control Boards partner with the Department of Defense (DoD) through the Defense and State Memorandum of Agreement (DSMOA) to oversee the investigation and remediation of water quality issues at military facilities.

Date of Government Version: 03/13/2015	Source: State Water Resources Control Board
Date Data Arrived at EDR: 03/18/2015	Telephone: 866-480-1028
Date Made Active in Reports: 03/24/2015	Last EDR Contact: 03/18/2015
Number of Days to Update: 6	Next Scheduled EDR Contact: 06/29/2015
	Data Release Frequency: Quarterly

## SPILLS 90: SPILLS90 data from FirstSearch

Spills 90 includes those spill and release records available exclusively from FirstSearch databases. Typically, they may include chemical, oil and/or hazardous substance spills recorded after 1990. Duplicate records that are already included in EDR incident and release records are not included in Spills 90.

Date of Government Version: 06/06/2012	Source: FirstSearch
Date Data Arrived at EDR: 01/03/2013	Telephone: N/A
Date Made Active in Reports: 02/22/2013	Last EDR Contact: 01/03/2013
Number of Days to Update: 50	Next Scheduled EDR Contact: N/A
	Data Release Frequency: No Update Planned

## **Other Ascertainable Records**

### RCRA NonGen / NLR: RCRA - Non Generators

RCRAInfo is EPA's comprehensive information system, providing access to data supporting the Resource Conservation and Recovery Act (RCRA) of 1976 and the Hazardous and Solid Waste Amendments (HSWA) of 1984. The database includes selective information on sites which generate, transport, store, treat and/or dispose of hazardous waste as defined by the Resource Conservation and Recovery Act (RCRA). Non-Generators do not presently generate hazardous waste.

Date of Government Version: 12/09/2014	Source: Environmental Protection Agency
Date Data Arrived at EDR: 12/29/2014	Telephone: (415) 495-8895
Date Made Active in Reports: 01/29/2015	Last EDR Contact: 12/29/2014
Number of Days to Update: 31	Next Scheduled EDR Contact: 04/13/2015
	Data Release Frequency: Varies

### DOT OPS: Incident and Accident Data

Department of Transportation, Office of Pipeline Safety Incident and Accident data.

Date of Government Version: 07/31/2012	Source: Department of Transportation, Office of Pipeline Safety
Date Data Arrived at EDR: 08/07/2012	Telephone: 202-366-4595
Date Made Active in Reports: 09/18/2012	Last EDR Contact: 02/03/2015
Number of Days to Update: 42	Next Scheduled EDR Contact: 05/18/2015
	Data Release Frequency: Varies

### DOD: Department of Defense Sites

This data set consists of federally owned or administered lands, administered by the Department of Defense, that have any area equal to or greater than 640 acres of the United States, Puerto Rico, and the U.S. Virgin Islands.

Date of Government Version: 12/31/2005	Source: USGS
Date Data Arrived at EDR: 11/10/2006	Telephone: 888-275-8747
Date Made Active in Reports: 01/11/2007	Last EDR Contact: 01/15/2015
Number of Days to Update: 62	Next Scheduled EDR Contact: 04/27/2015
	Data Release Frequency: Semi-Annually

### FUDS: Formerly Used Defense Sites

The listing includes locations of Formerly Used Defense Sites properties where the US Army Corps of Engineers is actively working or will take necessary cleanup actions.

# GOVERNMENT RECORDS SEARCHED / DATA CURRENCY TRACKING

Date of Government Version: 06/06/2014  
Date Data Arrived at EDR: 09/10/2014  
Date Made Active in Reports: 09/18/2014  
Number of Days to Update: 8

Source: U.S. Army Corps of Engineers  
Telephone: 202-528-4285  
Last EDR Contact: 03/13/2015  
Next Scheduled EDR Contact: 06/22/2015  
Data Release Frequency: Varies

## CONSENT: Superfund (CERCLA) Consent Decrees

Major legal settlements that establish responsibility and standards for cleanup at NPL (Superfund) sites. Released periodically by United States District Courts after settlement by parties to litigation matters.

Date of Government Version: 01/23/2015  
Date Data Arrived at EDR: 02/13/2015  
Date Made Active in Reports: 03/09/2015  
Number of Days to Update: 24

Source: Department of Justice, Consent Decree Library  
Telephone: Varies  
Last EDR Contact: 12/24/2014  
Next Scheduled EDR Contact: 04/13/2015  
Data Release Frequency: Varies

## ROD: Records Of Decision

Record of Decision. ROD documents mandate a permanent remedy at an NPL (Superfund) site containing technical and health information to aid in the cleanup.

Date of Government Version: 11/25/2013  
Date Data Arrived at EDR: 12/12/2013  
Date Made Active in Reports: 02/24/2014  
Number of Days to Update: 74

Source: EPA  
Telephone: 703-416-0223  
Last EDR Contact: 03/10/2015  
Next Scheduled EDR Contact: 06/22/2015  
Data Release Frequency: Annually

## UMTRA: Uranium Mill Tailings Sites

Uranium ore was mined by private companies for federal government use in national defense programs. When the mills shut down, large piles of the sand-like material (mill tailings) remain after uranium has been extracted from the ore. Levels of human exposure to radioactive materials from the piles are low; however, in some cases tailings were used as construction materials before the potential health hazards of the tailings were recognized.

Date of Government Version: 09/14/2010  
Date Data Arrived at EDR: 10/07/2011  
Date Made Active in Reports: 03/01/2012  
Number of Days to Update: 146

Source: Department of Energy  
Telephone: 505-845-0011  
Last EDR Contact: 02/27/2015  
Next Scheduled EDR Contact: 06/08/2015  
Data Release Frequency: Varies

## US MINES: Mines Master Index File

Contains all mine identification numbers issued for mines active or opened since 1971. The data also includes violation information.

Date of Government Version: 12/30/2014  
Date Data Arrived at EDR: 12/31/2014  
Date Made Active in Reports: 01/29/2015  
Number of Days to Update: 29

Source: Department of Labor, Mine Safety and Health Administration  
Telephone: 303-231-5959  
Last EDR Contact: 03/06/2015  
Next Scheduled EDR Contact: 06/15/2015  
Data Release Frequency: Semi-Annually

## TRIS: Toxic Chemical Release Inventory System

Toxic Release Inventory System. TRIS identifies facilities which release toxic chemicals to the air, water and land in reportable quantities under SARA Title III Section 313.

Date of Government Version: 12/31/2011  
Date Data Arrived at EDR: 07/31/2013  
Date Made Active in Reports: 09/13/2013  
Number of Days to Update: 44

Source: EPA  
Telephone: 202-566-0250  
Last EDR Contact: 01/29/2015  
Next Scheduled EDR Contact: 06/08/2015  
Data Release Frequency: Annually

## TSCA: Toxic Substances Control Act

Toxic Substances Control Act. TSCA identifies manufacturers and importers of chemical substances included on the TSCA Chemical Substance Inventory list. It includes data on the production volume of these substances by plant site.

# GOVERNMENT RECORDS SEARCHED / DATA CURRENCY TRACKING

Date of Government Version: 12/31/2012  
Date Data Arrived at EDR: 01/15/2015  
Date Made Active in Reports: 01/29/2015  
Number of Days to Update: 14

Source: EPA  
Telephone: 202-260-5521  
Last EDR Contact: 12/22/2014  
Next Scheduled EDR Contact: 04/06/2015  
Data Release Frequency: Every 4 Years

**FTTS: FIFRA/ TSCA Tracking System - FIFRA (Federal Insecticide, Fungicide, & Rodenticide Act)/TSCA (Toxic Substances Control Act)**  
FTTS tracks administrative cases and pesticide enforcement actions and compliance activities related to FIFRA, TSCA and EPCRA (Emergency Planning and Community Right-to-Know Act). To maintain currency, EDR contacts the Agency on a quarterly basis.

Date of Government Version: 04/09/2009  
Date Data Arrived at EDR: 04/16/2009  
Date Made Active in Reports: 05/11/2009  
Number of Days to Update: 25

Source: EPA/Office of Prevention, Pesticides and Toxic Substances  
Telephone: 202-566-1667  
Last EDR Contact: 02/23/2015  
Next Scheduled EDR Contact: 06/08/2015  
Data Release Frequency: Quarterly

**FTTS INSP: FIFRA/ TSCA Tracking System - FIFRA (Federal Insecticide, Fungicide, & Rodenticide Act)/TSCA (Toxic Substances Control Act)**  
A listing of FIFRA/TSCA Tracking System (FTTS) inspections and enforcements.

Date of Government Version: 04/09/2009  
Date Data Arrived at EDR: 04/16/2009  
Date Made Active in Reports: 05/11/2009  
Number of Days to Update: 25

Source: EPA  
Telephone: 202-566-1667  
Last EDR Contact: 02/23/2015  
Next Scheduled EDR Contact: 06/08/2015  
Data Release Frequency: Quarterly

**HIST FTTS: FIFRA/TSCA Tracking System Administrative Case Listing**

A complete administrative case listing from the FIFRA/TSCA Tracking System (FTTS) for all ten EPA regions. The information was obtained from the National Compliance Database (NCDB). NCDB supports the implementation of FIFRA (Federal Insecticide, Fungicide, and Rodenticide Act) and TSCA (Toxic Substances Control Act). Some EPA regions are now closing out records. Because of that, and the fact that some EPA regions are not providing EPA Headquarters with updated records, it was decided to create a HIST FTTS database. It included records that may not be included in the newer FTTS database updates. This database is no longer updated.

Date of Government Version: 10/19/2006  
Date Data Arrived at EDR: 03/01/2007  
Date Made Active in Reports: 04/10/2007  
Number of Days to Update: 40

Source: Environmental Protection Agency  
Telephone: 202-564-2501  
Last EDR Contact: 12/17/2007  
Next Scheduled EDR Contact: 03/17/2008  
Data Release Frequency: No Update Planned

**HIST FTTS INSP: FIFRA/TSCA Tracking System Inspection & Enforcement Case Listing**

A complete inspection and enforcement case listing from the FIFRA/TSCA Tracking System (FTTS) for all ten EPA regions. The information was obtained from the National Compliance Database (NCDB). NCDB supports the implementation of FIFRA (Federal Insecticide, Fungicide, and Rodenticide Act) and TSCA (Toxic Substances Control Act). Some EPA regions are now closing out records. Because of that, and the fact that some EPA regions are not providing EPA Headquarters with updated records, it was decided to create a HIST FTTS database. It included records that may not be included in the newer FTTS database updates. This database is no longer updated.

Date of Government Version: 10/19/2006  
Date Data Arrived at EDR: 03/01/2007  
Date Made Active in Reports: 04/10/2007  
Number of Days to Update: 40

Source: Environmental Protection Agency  
Telephone: 202-564-2501  
Last EDR Contact: 12/17/2008  
Next Scheduled EDR Contact: 03/17/2008  
Data Release Frequency: No Update Planned

**SSTS: Section 7 Tracking Systems**

Section 7 of the Federal Insecticide, Fungicide and Rodenticide Act, as amended (92 Stat. 829) requires all registered pesticide-producing establishments to submit a report to the Environmental Protection Agency by March 1st each year. Each establishment must report the types and amounts of pesticides, active ingredients and devices being produced, and those having been produced and sold or distributed in the past year.

# GOVERNMENT RECORDS SEARCHED / DATA CURRENCY TRACKING

Date of Government Version: 12/31/2009  
Date Data Arrived at EDR: 12/10/2010  
Date Made Active in Reports: 02/25/2011  
Number of Days to Update: 77

Source: EPA  
Telephone: 202-564-4203  
Last EDR Contact: 01/26/2015  
Next Scheduled EDR Contact: 05/11/2015  
Data Release Frequency: Annually

## ICIS: Integrated Compliance Information System

The Integrated Compliance Information System (ICIS) supports the information needs of the national enforcement and compliance program as well as the unique needs of the National Pollutant Discharge Elimination System (NPDES) program.

Date of Government Version: 01/23/2015  
Date Data Arrived at EDR: 02/06/2015  
Date Made Active in Reports: 03/09/2015  
Number of Days to Update: 31

Source: Environmental Protection Agency  
Telephone: 202-564-5088  
Last EDR Contact: 01/09/2015  
Next Scheduled EDR Contact: 04/27/2015  
Data Release Frequency: Quarterly

## PADS: PCB Activity Database System

PCB Activity Database. PADS Identifies generators, transporters, commercial storers and/or brokers and disposers of PCB's who are required to notify the EPA of such activities.

Date of Government Version: 07/01/2014  
Date Data Arrived at EDR: 10/15/2014  
Date Made Active in Reports: 11/17/2014  
Number of Days to Update: 33

Source: EPA  
Telephone: 202-566-0500  
Last EDR Contact: 01/16/2015  
Next Scheduled EDR Contact: 04/27/2015  
Data Release Frequency: Annually

## MLTS: Material Licensing Tracking System

MLTS is maintained by the Nuclear Regulatory Commission and contains a list of approximately 8,100 sites which possess or use radioactive materials and which are subject to NRC licensing requirements. To maintain currency, EDR contacts the Agency on a quarterly basis.

Date of Government Version: 12/29/2014  
Date Data Arrived at EDR: 01/08/2015  
Date Made Active in Reports: 01/29/2015  
Number of Days to Update: 21

Source: Nuclear Regulatory Commission  
Telephone: 301-415-7169  
Last EDR Contact: 03/09/2015  
Next Scheduled EDR Contact: 06/22/2015  
Data Release Frequency: Quarterly

## RADINFO: Radiation Information Database

The Radiation Information Database (RADINFO) contains information about facilities that are regulated by U.S. Environmental Protection Agency (EPA) regulations for radiation and radioactivity.

Date of Government Version: 02/27/2015  
Date Data Arrived at EDR: 02/27/2015  
Date Made Active in Reports: 03/25/2015  
Number of Days to Update: 26

Source: Environmental Protection Agency  
Telephone: 202-343-9775  
Last EDR Contact: 02/27/2015  
Next Scheduled EDR Contact: 04/20/2015  
Data Release Frequency: Quarterly

## FINDS: Facility Index System/Facility Registry System

Facility Index System. FINDS contains both facility information and 'pointers' to other sources that contain more detail. EDR includes the following FINDS databases in this report: PCS (Permit Compliance System), AIRS (Aerometric Information Retrieval System), DOCKET (Enforcement Docket used to manage and track information on civil judicial enforcement cases for all environmental statutes), FURS (Federal Underground Injection Control), C-DOCKET (Criminal Docket System used to track criminal enforcement actions for all environmental statutes), FFIS (Federal Facilities Information System), STATE (State Environmental Laws and Statutes), and PADS (PCB Activity Data System).

Date of Government Version: 01/18/2015  
Date Data Arrived at EDR: 02/27/2015  
Date Made Active in Reports: 03/25/2015  
Number of Days to Update: 26

Source: EPA  
Telephone: (415) 947-8000  
Last EDR Contact: 03/09/2015  
Next Scheduled EDR Contact: 06/22/2015  
Data Release Frequency: Quarterly

# GOVERNMENT RECORDS SEARCHED / DATA CURRENCY TRACKING

## RAATS: RCRA Administrative Action Tracking System

RCRA Administration Action Tracking System. RAATS contains records based on enforcement actions issued under RCRA pertaining to major violators and includes administrative and civil actions brought by the EPA. For administration actions after September 30, 1995, data entry in the RAATS database was discontinued. EPA will retain a copy of the database for historical records. It was necessary to terminate RAATS because a decrease in agency resources made it impossible to continue to update the information contained in the database.

Date of Government Version: 04/17/1995	Source: EPA
Date Data Arrived at EDR: 07/03/1995	Telephone: 202-564-4104
Date Made Active in Reports: 08/07/1995	Last EDR Contact: 06/02/2008
Number of Days to Update: 35	Next Scheduled EDR Contact: 09/01/2008
	Data Release Frequency: No Update Planned

## RMP: Risk Management Plans

When Congress passed the Clean Air Act Amendments of 1990, it required EPA to publish regulations and guidance for chemical accident prevention at facilities using extremely hazardous substances. The Risk Management Program Rule (RMP Rule) was written to implement Section 112(r) of these amendments. The rule, which built upon existing industry codes and standards, requires companies of all sizes that use certain flammable and toxic substances to develop a Risk Management Program, which includes a(n): Hazard assessment that details the potential effects of an accidental release, an accident history of the last five years, and an evaluation of worst-case and alternative accidental releases; Prevention program that includes safety precautions and maintenance, monitoring, and employee training measures; and Emergency response program that spells out emergency health care, employee training measures and procedures for informing the public and response agencies (e.g the fire department) should an accident occur.

Date of Government Version: 02/01/2015	Source: Environmental Protection Agency
Date Data Arrived at EDR: 02/13/2015	Telephone: 202-564-8600
Date Made Active in Reports: 03/25/2015	Last EDR Contact: 01/26/2015
Number of Days to Update: 40	Next Scheduled EDR Contact: 05/11/2015
	Data Release Frequency: Varies

## BRS: Biennial Reporting System

The Biennial Reporting System is a national system administered by the EPA that collects data on the generation and management of hazardous waste. BRS captures detailed data from two groups: Large Quantity Generators (LQG) and Treatment, Storage, and Disposal Facilities.

Date of Government Version: 12/31/2011	Source: EPA/NTIS
Date Data Arrived at EDR: 02/26/2013	Telephone: 800-424-9346
Date Made Active in Reports: 04/19/2013	Last EDR Contact: 02/24/2015
Number of Days to Update: 52	Next Scheduled EDR Contact: 06/08/2015
	Data Release Frequency: Biennially

## CA BOND EXP. PLAN: Bond Expenditure Plan

Department of Health Services developed a site-specific expenditure plan as the basis for an appropriation of Hazardous Substance Cleanup Bond Act funds. It is not updated.

Date of Government Version: 01/01/1989	Source: Department of Health Services
Date Data Arrived at EDR: 07/27/1994	Telephone: 916-255-2118
Date Made Active in Reports: 08/02/1994	Last EDR Contact: 05/31/1994
Number of Days to Update: 6	Next Scheduled EDR Contact: N/A
	Data Release Frequency: No Update Planned

## UIC: UIC Listing

A listing of wells identified as underground injection wells, in the California Oil and Gas Wells database.

Date of Government Version: 11/19/2014	Source: Department of Conservation
Date Data Arrived at EDR: 12/15/2014	Telephone: 916-445-2408
Date Made Active in Reports: 01/29/2015	Last EDR Contact: 03/20/2015
Number of Days to Update: 45	Next Scheduled EDR Contact: 06/29/2015
	Data Release Frequency: Varies

# GOVERNMENT RECORDS SEARCHED / DATA CURRENCY TRACKING

## NPDES: NPDES Permits Listing

A listing of NPDES permits, including stormwater.

Date of Government Version: 03/12/2015	Source: State Water Resources Control Board
Date Data Arrived at EDR: 03/13/2015	Telephone: 916-445-9379
Date Made Active in Reports: 03/24/2015	Last EDR Contact: 03/13/2015
Number of Days to Update: 11	Next Scheduled EDR Contact: 06/01/2015
	Data Release Frequency: Quarterly

## CORTESE: "Cortese" Hazardous Waste & Substances Sites List

The sites for the list are designated by the State Water Resource Control Board (LUST), the Integrated Waste Board (SWF/LS), and the Department of Toxic Substances Control (Cal-Sites).

Date of Government Version: 12/29/2014	Source: CAL EPA/Office of Emergency Information
Date Data Arrived at EDR: 12/29/2014	Telephone: 916-323-3400
Date Made Active in Reports: 02/03/2015	Last EDR Contact: 12/29/2014
Number of Days to Update: 36	Next Scheduled EDR Contact: 04/13/2015
	Data Release Frequency: Quarterly

## HIST CORTESE: Hazardous Waste & Substance Site List

The sites for the list are designated by the State Water Resource Control Board [LUST], the Integrated Waste Board [SWF/LS], and the Department of Toxic Substances Control [CAL SITES]. This listing is no longer updated by the state agency.

Date of Government Version: 04/01/2001	Source: Department of Toxic Substances Control
Date Data Arrived at EDR: 01/22/2009	Telephone: 916-323-3400
Date Made Active in Reports: 04/08/2009	Last EDR Contact: 01/22/2009
Number of Days to Update: 76	Next Scheduled EDR Contact: N/A
	Data Release Frequency: No Update Planned

## NOTIFY 65: Proposition 65 Records

Listings of all Proposition 65 incidents reported to counties by the State Water Resources Control Board and the Regional Water Quality Control Board. This database is no longer updated by the reporting agency.

Date of Government Version: 10/21/1993	Source: State Water Resources Control Board
Date Data Arrived at EDR: 11/01/1993	Telephone: 916-445-3846
Date Made Active in Reports: 11/19/1993	Last EDR Contact: 03/23/2015
Number of Days to Update: 18	Next Scheduled EDR Contact: 07/06/2015
	Data Release Frequency: No Update Planned

## DRYCLEANERS: Cleaner Facilities

A list of drycleaner related facilities that have EPA ID numbers. These are facilities with certain SIC codes: power laundries, family and commercial; garment pressing and cleaner's agents; linen supply; coin-operated laundries and cleaning; drycleaning plants, except rugs; carpet and upholster cleaning; industrial launderers; laundry and garment services.

Date of Government Version: 02/18/2015	Source: Department of Toxic Substance Control
Date Data Arrived at EDR: 02/20/2015	Telephone: 916-327-4498
Date Made Active in Reports: 03/12/2015	Last EDR Contact: 03/09/2015
Number of Days to Update: 20	Next Scheduled EDR Contact: 06/22/2015
	Data Release Frequency: Annually

## WIP: Well Investigation Program Case List

Well Investigation Program case in the San Gabriel and San Fernando Valley area.

Date of Government Version: 07/03/2009	Source: Los Angeles Water Quality Control Board
Date Data Arrived at EDR: 07/21/2009	Telephone: 213-576-6726
Date Made Active in Reports: 08/03/2009	Last EDR Contact: 12/23/2014
Number of Days to Update: 13	Next Scheduled EDR Contact: 04/13/2015
	Data Release Frequency: Varies



# GOVERNMENT RECORDS SEARCHED / DATA CURRENCY TRACKING

## ENF: Enforcement Action Listing

A listing of Water Board Enforcement Actions. Formal is everything except Oral/Verbal Communication, Notice of Violation, Expedited Payment Letter, and Staff Enforcement Letter.

Date of Government Version: 01/26/2015	Source: State Water Resources Control Board
Date Data Arrived at EDR: 01/28/2015	Telephone: 916-445-9379
Date Made Active in Reports: 02/26/2015	Last EDR Contact: 01/26/2015
Number of Days to Update: 29	Next Scheduled EDR Contact: 05/11/2015
	Data Release Frequency: Varies

## HAZNET: Facility and Manifest Data

Facility and Manifest Data. The data is extracted from the copies of hazardous waste manifests received each year by the DTSC. The annual volume of manifests is typically 700,000 - 1,000,000 annually, representing approximately 350,000 - 500,000 shipments. Data are from the manifests submitted without correction, and therefore many contain some invalid values for data elements such as generator ID, TSD ID, waste category, and disposal method. This database begins with calendar year 1993.

Date of Government Version: 12/31/2013	Source: California Environmental Protection Agency
Date Data Arrived at EDR: 10/15/2014	Telephone: 916-255-1136
Date Made Active in Reports: 11/19/2014	Last EDR Contact: 01/16/2015
Number of Days to Update: 35	Next Scheduled EDR Contact: 04/27/2015
	Data Release Frequency: Annually

## EMI: Emissions Inventory Data

Toxics and criteria pollutant emissions data collected by the ARB and local air pollution agencies.

Date of Government Version: 12/31/2012	Source: California Air Resources Board
Date Data Arrived at EDR: 03/25/2014	Telephone: 916-322-2990
Date Made Active in Reports: 04/28/2014	Last EDR Contact: 12/24/2014
Number of Days to Update: 34	Next Scheduled EDR Contact: 04/06/2015
	Data Release Frequency: Varies

## INDIAN RESERV: Indian Reservations

This map layer portrays Indian administered lands of the United States that have any area equal to or greater than 640 acres.

Date of Government Version: 12/31/2005	Source: USGS
Date Data Arrived at EDR: 12/08/2006	Telephone: 202-208-3710
Date Made Active in Reports: 01/11/2007	Last EDR Contact: 01/15/2015
Number of Days to Update: 34	Next Scheduled EDR Contact: 04/27/2015
	Data Release Frequency: Semi-Annually

## SCRD DRYCLEANERS: State Coalition for Remediation of Drycleaners Listing

The State Coalition for Remediation of Drycleaners was established in 1998, with support from the U.S. EPA Office of Superfund Remediation and Technology Innovation. It is comprised of representatives of states with established drycleaner remediation programs. Currently the member states are Alabama, Connecticut, Florida, Illinois, Kansas, Minnesota, Missouri, North Carolina, Oregon, South Carolina, Tennessee, Texas, and Wisconsin.

Date of Government Version: 03/07/2011	Source: Environmental Protection Agency
Date Data Arrived at EDR: 03/09/2011	Telephone: 615-532-8599
Date Made Active in Reports: 05/02/2011	Last EDR Contact: 02/18/2015
Number of Days to Update: 54	Next Scheduled EDR Contact: 06/01/2015
	Data Release Frequency: Varies

## WDS: Waste Discharge System

Sites which have been issued waste discharge requirements.

Date of Government Version: 06/19/2007	Source: State Water Resources Control Board
Date Data Arrived at EDR: 06/20/2007	Telephone: 916-341-5227
Date Made Active in Reports: 06/29/2007	Last EDR Contact: 02/23/2015
Number of Days to Update: 9	Next Scheduled EDR Contact: 06/08/2015
	Data Release Frequency: Quarterly

# GOVERNMENT RECORDS SEARCHED / DATA CURRENCY TRACKING

## PRP: Potentially Responsible Parties

A listing of verified Potentially Responsible Parties

Date of Government Version: 10/25/2013	Source: EPA
Date Data Arrived at EDR: 10/17/2014	Telephone: 202-564-6023
Date Made Active in Reports: 10/20/2014	Last EDR Contact: 02/13/2015
Number of Days to Update: 3	Next Scheduled EDR Contact: 05/25/2015
	Data Release Frequency: Quarterly

## 2020 COR ACTION: 2020 Corrective Action Program List

The EPA has set ambitious goals for the RCRA Corrective Action program by creating the 2020 Corrective Action Universe. This RCRA cleanup baseline includes facilities expected to need corrective action. The 2020 universe contains a wide variety of sites. Some properties are heavily contaminated while others were contaminated but have since been cleaned up. Still others have not been fully investigated yet, and may require little or no remediation. Inclusion in the 2020 Universe does not necessarily imply failure on the part of a facility to meet its RCRA obligations.

Date of Government Version: 04/22/2013	Source: Environmental Protection Agency
Date Data Arrived at EDR: 03/03/2015	Telephone: 703-308-4044
Date Made Active in Reports: 03/09/2015	Last EDR Contact: 02/13/2015
Number of Days to Update: 6	Next Scheduled EDR Contact: 05/25/2015
	Data Release Frequency: Varies

## PROC: Certified Processors Database

A listing of certified processors.

Date of Government Version: 03/16/2015	Source: Department of Conservation
Date Data Arrived at EDR: 03/18/2015	Telephone: 916-323-3836
Date Made Active in Reports: 03/24/2015	Last EDR Contact: 03/18/2015
Number of Days to Update: 6	Next Scheduled EDR Contact: 06/29/2015
	Data Release Frequency: Quarterly

## Financial Assurance 1: Financial Assurance Information Listing

Financial Assurance information

Date of Government Version: 02/02/2015	Source: Department of Toxic Substances Control
Date Data Arrived at EDR: 02/06/2015	Telephone: 916-255-3628
Date Made Active in Reports: 03/03/2015	Last EDR Contact: 01/26/2015
Number of Days to Update: 25	Next Scheduled EDR Contact: 05/11/2015
	Data Release Frequency: Varies

## Financial Assurance 2: Financial Assurance Information Listing

A listing of financial assurance information for solid waste facilities. Financial assurance is intended to ensure that resources are available to pay for the cost of closure, post-closure care, and corrective measures if the owner or operator of a regulated facility is unable or unwilling to pay.

Date of Government Version: 02/17/2015	Source: California Integrated Waste Management Board
Date Data Arrived at EDR: 02/20/2015	Telephone: 916-341-6066
Date Made Active in Reports: 03/03/2015	Last EDR Contact: 02/16/2015
Number of Days to Update: 11	Next Scheduled EDR Contact: 06/01/2015
	Data Release Frequency: Varies

## EPA WATCH LIST: EPA WATCH LIST

EPA maintains a "Watch List" to facilitate dialogue between EPA, state and local environmental agencies on enforcement matters relating to facilities with alleged violations identified as either significant or high priority. Being on the Watch List does not mean that the facility has actually violated the law only that an investigation by EPA or a state or local environmental agency has led those organizations to allege that an unproven violation has in fact occurred. Being on the Watch List does not represent a higher level of concern regarding the alleged violations that were detected, but instead indicates cases requiring additional dialogue between EPA, state and local agencies - primarily because of the length of time the alleged violation has gone unaddressed or unresolved.

# GOVERNMENT RECORDS SEARCHED / DATA CURRENCY TRACKING

Date of Government Version: 08/30/2013  
Date Data Arrived at EDR: 03/21/2014  
Date Made Active in Reports: 06/17/2014  
Number of Days to Update: 88

Source: Environmental Protection Agency  
Telephone: 617-520-3000  
Last EDR Contact: 02/09/2015  
Next Scheduled EDR Contact: 05/25/2015  
Data Release Frequency: Quarterly

## FEDLAND: Federal and Indian Lands

Federally and Indian administrated lands of the United States. Lands included are administrated by: Army Corps of Engineers, Bureau of Reclamation, National Wild and Scenic River, National Wildlife Refuge, Public Domain Land, Wilderness, Wilderness Study Area, Wildlife Management Area, Bureau of Indian Affairs, Bureau of Land Management, Department of Justice, Forest Service, Fish and Wildlife Service, National Park Service.

Date of Government Version: 12/31/2005  
Date Data Arrived at EDR: 02/06/2006  
Date Made Active in Reports: 01/11/2007  
Number of Days to Update: 339

Source: U.S. Geological Survey  
Telephone: 888-275-8747  
Last EDR Contact: 01/15/2015  
Next Scheduled EDR Contact: 04/27/2015  
Data Release Frequency: N/A

## LEAD SMELTER 2: Lead Smelter Sites

A list of several hundred sites in the U.S. where secondary lead smelting was done from 1931 and 1964. These sites may pose a threat to public health through ingestion or inhalation of contaminated soil or dust

Date of Government Version: 04/05/2001  
Date Data Arrived at EDR: 10/27/2010  
Date Made Active in Reports: 12/02/2010  
Number of Days to Update: 36

Source: American Journal of Public Health  
Telephone: 703-305-6451  
Last EDR Contact: 12/02/2009  
Next Scheduled EDR Contact: N/A  
Data Release Frequency: No Update Planned

## US FIN ASSUR: Financial Assurance Information

All owners and operators of facilities that treat, store, or dispose of hazardous waste are required to provide proof that they will have sufficient funds to pay for the clean up, closure, and post-closure care of their facilities.

Date of Government Version: 03/09/2015  
Date Data Arrived at EDR: 03/10/2015  
Date Made Active in Reports: 03/25/2015  
Number of Days to Update: 15

Source: Environmental Protection Agency  
Telephone: 202-566-1917  
Last EDR Contact: 02/16/2015  
Next Scheduled EDR Contact: 06/01/2015  
Data Release Frequency: Quarterly

## PCB TRANSFORMER: PCB Transformer Registration Database

The database of PCB transformer registrations that includes all PCB registration submittals.

Date of Government Version: 02/01/2011  
Date Data Arrived at EDR: 10/19/2011  
Date Made Active in Reports: 01/10/2012  
Number of Days to Update: 83

Source: Environmental Protection Agency  
Telephone: 202-566-0517  
Last EDR Contact: 01/30/2015  
Next Scheduled EDR Contact: 05/11/2015  
Data Release Frequency: Varies

## COAL ASH EPA: Coal Combustion Residues Surface Impoundments List

A listing of coal combustion residues surface impoundments with high hazard potential ratings.

Date of Government Version: 07/01/2014  
Date Data Arrived at EDR: 09/10/2014  
Date Made Active in Reports: 10/20/2014  
Number of Days to Update: 40

Source: Environmental Protection Agency  
Telephone: N/A  
Last EDR Contact: 03/13/2015  
Next Scheduled EDR Contact: 06/22/2015  
Data Release Frequency: Varies

## MWMP: Medical Waste Management Program Listing

The Medical Waste Management Program (MWMP) ensures the proper handling and disposal of medical waste by permitting and inspecting medical waste Offsite Treatment Facilities (PDF) and Transfer Stations (PDF) throughout the state. MWMP also oversees all Medical Waste Transporters.

# GOVERNMENT RECORDS SEARCHED / DATA CURRENCY TRACKING

Date of Government Version: 01/16/2015  
Date Data Arrived at EDR: 03/10/2015  
Date Made Active in Reports: 03/18/2015  
Number of Days to Update: 8

Source: Department of Public Health  
Telephone: 916-558-1784  
Last EDR Contact: 03/10/2015  
Next Scheduled EDR Contact: 06/22/2015  
Data Release Frequency: Varies

## COAL ASH DOE: Steam-Electric Plant Operation Data

A listing of power plants that store ash in surface ponds.

Date of Government Version: 12/31/2005  
Date Data Arrived at EDR: 08/07/2009  
Date Made Active in Reports: 10/22/2009  
Number of Days to Update: 76

Source: Department of Energy  
Telephone: 202-586-8719  
Last EDR Contact: 01/15/2015  
Next Scheduled EDR Contact: 04/27/2015  
Data Release Frequency: Varies

## HWT: Registered Hazardous Waste Transporter Database

A listing of hazardous waste transporters. In California, unless specifically exempted, it is unlawful for any person to transport hazardous wastes unless the person holds a valid registration issued by DTSC. A hazardous waste transporter registration is valid for one year and is assigned a unique registration number.

Date of Government Version: 01/12/2015  
Date Data Arrived at EDR: 01/13/2015  
Date Made Active in Reports: 02/03/2015  
Number of Days to Update: 21

Source: Department of Toxic Substances Control  
Telephone: 916-440-7145  
Last EDR Contact: 01/13/2015  
Next Scheduled EDR Contact: 04/27/2015  
Data Release Frequency: Quarterly

## HWP: EnviroStor Permitted Facilities Listing

Detailed information on permitted hazardous waste facilities and corrective action ("cleanups") tracked in EnviroStor.

Date of Government Version: 02/23/2015  
Date Data Arrived at EDR: 02/24/2015  
Date Made Active in Reports: 03/03/2015  
Number of Days to Update: 7

Source: Department of Toxic Substances Control  
Telephone: 916-323-3400  
Last EDR Contact: 02/24/2015  
Next Scheduled EDR Contact: 06/08/2015  
Data Release Frequency: Quarterly

## LEAD SMELTER 1: Lead Smelter Sites

A listing of former lead smelter site locations.

Date of Government Version: 11/25/2014  
Date Data Arrived at EDR: 11/26/2014  
Date Made Active in Reports: 01/29/2015  
Number of Days to Update: 64

Source: Environmental Protection Agency  
Telephone: 703-603-8787  
Last EDR Contact: 01/05/2015  
Next Scheduled EDR Contact: 04/20/2015  
Data Release Frequency: Varies

## US AIRS (AFS): Aerometric Information Retrieval System Facility Subsystem (AFS)

The database is a sub-system of Aerometric Information Retrieval System (AIRS). AFS contains compliance data on air pollution point sources regulated by the U.S. EPA and/or state and local air regulatory agencies. This information comes from source reports by various stationary sources of air pollution, such as electric power plants, steel mills, factories, and universities, and provides information about the air pollutants they produce. Action, air program, air program pollutant, and general level plant data. It is used to track emissions and compliance data from industrial plants.

Date of Government Version: 10/16/2014  
Date Data Arrived at EDR: 10/31/2014  
Date Made Active in Reports: 11/17/2014  
Number of Days to Update: 17

Source: EPA  
Telephone: 202-564-2496  
Last EDR Contact: 02/06/2015  
Next Scheduled EDR Contact: 04/13/2015  
Data Release Frequency: Annually

## US AIRS MINOR: Air Facility System Data

A listing of minor source facilities.

# GOVERNMENT RECORDS SEARCHED / DATA CURRENCY TRACKING

Date of Government Version: 10/16/2014  
Date Data Arrived at EDR: 10/31/2014  
Date Made Active in Reports: 11/17/2014  
Number of Days to Update: 17

Source: EPA  
Telephone: 202-564-2496  
Last EDR Contact: 02/06/2015  
Next Scheduled EDR Contact: 04/13/2015  
Data Release Frequency: Annually

## EDR HIGH RISK HISTORICAL RECORDS

### *EDR Exclusive Records*

#### EDR MGP: EDR Proprietary Manufactured Gas Plants

The EDR Proprietary Manufactured Gas Plant Database includes records of coal gas plants (manufactured gas plants) compiled by EDR's researchers. Manufactured gas sites were used in the United States from the 1800's to 1950's to produce a gas that could be distributed and used as fuel. These plants used whale oil, rosin, coal, or a mixture of coal, oil, and water that also produced a significant amount of waste. Many of the byproducts of the gas production, such as coal tar (oily waste containing volatile and non-volatile chemicals), sludges, oils and other compounds are potentially hazardous to human health and the environment. The byproduct from this process was frequently disposed of directly at the plant site and can remain or spread slowly, serving as a continuous source of soil and groundwater contamination.

Date of Government Version: N/A  
Date Data Arrived at EDR: N/A  
Date Made Active in Reports: N/A  
Number of Days to Update: N/A

Source: EDR, Inc.  
Telephone: N/A  
Last EDR Contact: N/A  
Next Scheduled EDR Contact: N/A  
Data Release Frequency: No Update Planned

#### EDR US Hist Auto Stat: EDR Exclusive Historic Gas Stations

EDR has searched selected national collections of business directories and has collected listings of potential gas station/filling station/service station sites that were available to EDR researchers. EDR's review was limited to those categories of sources that might, in EDR's opinion, include gas station/filling station/service station establishments. The categories reviewed included, but were not limited to gas, gas station, gasoline station, filling station, auto, automobile repair, auto service station, service station, etc. This database falls within a category of information EDR classifies as "High Risk Historical Records", or HRHR. EDR's HRHR effort presents unique and sometimes proprietary data about past sites and operations that typically create environmental concerns, but may not show up in current government records searches.

Date of Government Version: N/A  
Date Data Arrived at EDR: N/A  
Date Made Active in Reports: N/A  
Number of Days to Update: N/A

Source: EDR, Inc.  
Telephone: N/A  
Last EDR Contact: N/A  
Next Scheduled EDR Contact: N/A  
Data Release Frequency: Varies

#### EDR US Hist Cleaners: EDR Exclusive Historic Dry Cleaners

EDR has searched selected national collections of business directories and has collected listings of potential dry cleaner sites that were available to EDR researchers. EDR's review was limited to those categories of sources that might, in EDR's opinion, include dry cleaning establishments. The categories reviewed included, but were not limited to dry cleaners, cleaners, laundry, laundromat, cleaning/laundry, wash & dry etc. This database falls within a category of information EDR classifies as "High Risk Historical Records", or HRHR. EDR's HRHR effort presents unique and sometimes proprietary data about past sites and operations that typically create environmental concerns, but may not show up in current government records searches.

Date of Government Version: N/A  
Date Data Arrived at EDR: N/A  
Date Made Active in Reports: N/A  
Number of Days to Update: N/A

Source: EDR, Inc.  
Telephone: N/A  
Last EDR Contact: N/A  
Next Scheduled EDR Contact: N/A  
Data Release Frequency: Varies

## EDR RECOVERED GOVERNMENT ARCHIVES

### *Exclusive Recovered Govt. Archives*

# GOVERNMENT RECORDS SEARCHED / DATA CURRENCY TRACKING

## RGA LF: Recovered Government Archive Solid Waste Facilities List

The EDR Recovered Government Archive Landfill database provides a list of landfills derived from historical databases and includes many records that no longer appear in current government lists. Compiled from Records formerly available from the Department of Resources Recycling and Recovery in California.

Date of Government Version: N/A	Source: Department of Resources Recycling and Recovery
Date Data Arrived at EDR: 07/01/2013	Telephone: N/A
Date Made Active in Reports: 01/13/2014	Last EDR Contact: 06/01/2012
Number of Days to Update: 196	Next Scheduled EDR Contact: N/A
	Data Release Frequency: Varies

## RGA LUST: Recovered Government Archive Leaking Underground Storage Tank

The EDR Recovered Government Archive Leaking Underground Storage Tank database provides a list of LUST incidents derived from historical databases and includes many records that no longer appear in current government lists. Compiled from Records formerly available from the State Water Resources Control Board in California.

Date of Government Version: N/A	Source: State Water Resources Control Board
Date Data Arrived at EDR: 07/01/2013	Telephone: N/A
Date Made Active in Reports: 12/30/2013	Last EDR Contact: 06/01/2012
Number of Days to Update: 182	Next Scheduled EDR Contact: N/A
	Data Release Frequency: Varies

## COUNTY RECORDS

### ALAMEDA COUNTY:

#### Contaminated Sites

A listing of contaminated sites overseen by the Toxic Release Program (oil and groundwater contamination from chemical releases and spills) and the Leaking Underground Storage Tank Program (soil and ground water contamination from leaking petroleum USTs).

Date of Government Version: 01/21/2015	Source: Alameda County Environmental Health Services
Date Data Arrived at EDR: 01/28/2015	Telephone: 510-567-6700
Date Made Active in Reports: 02/26/2015	Last EDR Contact: 12/29/2014
Number of Days to Update: 29	Next Scheduled EDR Contact: 04/13/2015
	Data Release Frequency: Semi-Annually

#### Underground Tanks

Underground storage tank sites located in Alameda county.

Date of Government Version: 01/21/2015	Source: Alameda County Environmental Health Services
Date Data Arrived at EDR: 01/28/2015	Telephone: 510-567-6700
Date Made Active in Reports: 02/26/2015	Last EDR Contact: 12/29/2014
Number of Days to Update: 29	Next Scheduled EDR Contact: 04/13/2015
	Data Release Frequency: Semi-Annually

### AMADOR COUNTY:

#### CUPA Facility List

Cupa Facility List

Date of Government Version: 12/08/2014	Source: Amador County Environmental Health
Date Data Arrived at EDR: 12/11/2014	Telephone: 209-223-6439
Date Made Active in Reports: 01/23/2015	Last EDR Contact: 03/23/2015
Number of Days to Update: 43	Next Scheduled EDR Contact: 06/22/2015
	Data Release Frequency: Varies

### BUTTE COUNTY:

# GOVERNMENT RECORDS SEARCHED / DATA CURRENCY TRACKING

## CUPA Facility Listing

Cupa facility list.

Date of Government Version: 11/20/2014  
Date Data Arrived at EDR: 11/24/2014  
Date Made Active in Reports: 01/07/2015  
Number of Days to Update: 44

Source: Public Health Department  
Telephone: 530-538-7149  
Last EDR Contact: 02/26/2015  
Next Scheduled EDR Contact: 04/27/2015  
Data Release Frequency: No Update Planned

## CALVERAS COUNTY:

### CUPA Facility Listing

Cupa Facility Listing

Date of Government Version: 03/03/2015  
Date Data Arrived at EDR: 03/05/2015  
Date Made Active in Reports: 03/10/2015  
Number of Days to Update: 5

Source: Calveras County Environmental Health  
Telephone: 209-754-6399  
Last EDR Contact: 01/12/2015  
Next Scheduled EDR Contact: 04/13/2015  
Data Release Frequency: Quarterly

## COLUSA COUNTY:

### CUPA Facility List

Cupa facility list.

Date of Government Version: 06/11/2014  
Date Data Arrived at EDR: 06/13/2014  
Date Made Active in Reports: 07/07/2014  
Number of Days to Update: 24

Source: Health & Human Services  
Telephone: 530-458-0396  
Last EDR Contact: 02/09/2015  
Next Scheduled EDR Contact: 05/25/2015  
Data Release Frequency: Varies

## CONTRA COSTA COUNTY:

### Site List

List includes sites from the underground tank, hazardous waste generator and business plan/2185 programs.

Date of Government Version: 02/23/2015  
Date Data Arrived at EDR: 02/25/2015  
Date Made Active in Reports: 03/04/2015  
Number of Days to Update: 7

Source: Contra Costa Health Services Department  
Telephone: 925-646-2286  
Last EDR Contact: 02/02/2015  
Next Scheduled EDR Contact: 05/18/2015  
Data Release Frequency: Semi-Annually

## DEL NORTE COUNTY:

### CUPA Facility List

Cupa Facility list

Date of Government Version: 02/23/2015  
Date Data Arrived at EDR: 02/25/2015  
Date Made Active in Reports: 03/03/2015  
Number of Days to Update: 6

Source: Del Norte County Environmental Health Division  
Telephone: 707-465-0426  
Last EDR Contact: 02/16/2015  
Next Scheduled EDR Contact: 05/18/2015  
Data Release Frequency: Varies

## EL DORADO COUNTY:

# GOVERNMENT RECORDS SEARCHED / DATA CURRENCY TRACKING

## CUPA Facility List

CUPA facility list.

Date of Government Version: 02/24/2015  
Date Data Arrived at EDR: 02/25/2015  
Date Made Active in Reports: 03/03/2015  
Number of Days to Update: 6

Source: El Dorado County Environmental Management Department  
Telephone: 530-621-6623  
Last EDR Contact: 02/02/2015  
Next Scheduled EDR Contact: 05/18/2015  
Data Release Frequency: Varies

## FRESNO COUNTY:

### CUPA Resources List

Certified Unified Program Agency. CUPA's are responsible for implementing a unified hazardous materials and hazardous waste management regulatory program. The agency provides oversight of businesses that deal with hazardous materials, operate underground storage tanks or aboveground storage tanks.

Date of Government Version: 12/31/2014  
Date Data Arrived at EDR: 01/16/2015  
Date Made Active in Reports: 02/05/2015  
Number of Days to Update: 20

Source: Dept. of Community Health  
Telephone: 559-445-3271  
Last EDR Contact: 01/05/2015  
Next Scheduled EDR Contact: 04/20/2015  
Data Release Frequency: Semi-Annually

## HUMBOLDT COUNTY:

### CUPA Facility List

CUPA facility list.

Date of Government Version: 03/11/2015  
Date Data Arrived at EDR: 03/13/2015  
Date Made Active in Reports: 03/24/2015  
Number of Days to Update: 11

Source: Humboldt County Environmental Health  
Telephone: N/A  
Last EDR Contact: 02/23/2015  
Next Scheduled EDR Contact: 06/08/2015  
Data Release Frequency: Varies

## IMPERIAL COUNTY:

### CUPA Facility List

Cupa facility list.

Date of Government Version: 02/10/2015  
Date Data Arrived at EDR: 02/12/2015  
Date Made Active in Reports: 03/03/2015  
Number of Days to Update: 19

Source: San Diego Border Field Office  
Telephone: 760-339-2777  
Last EDR Contact: 02/09/2015  
Next Scheduled EDR Contact: 05/11/2015  
Data Release Frequency: Varies

## INYO COUNTY:

### CUPA Facility List

Cupa facility list.

Date of Government Version: 09/10/2013  
Date Data Arrived at EDR: 09/11/2013  
Date Made Active in Reports: 10/14/2013  
Number of Days to Update: 33

Source: Inyo County Environmental Health Services  
Telephone: 760-878-0238  
Last EDR Contact: 02/23/2015  
Next Scheduled EDR Contact: 06/08/2015  
Data Release Frequency: Varies

## KERN COUNTY:



# GOVERNMENT RECORDS SEARCHED / DATA CURRENCY TRACKING

## Underground Storage Tank Sites & Tank Listing Kern County Sites and Tanks Listing.

Date of Government Version: 07/22/2014  
Date Data Arrived at EDR: 11/12/2014  
Date Made Active in Reports: 12/19/2014  
Number of Days to Update: 37

Source: Kern County Environment Health Services Department  
Telephone: 661-862-8700  
Last EDR Contact: 02/23/2015  
Next Scheduled EDR Contact: 05/25/2015  
Data Release Frequency: Quarterly

## KINGS COUNTY:

### CUPA Facility List

A listing of sites included in the county's Certified Unified Program Agency database. California's Secretary for Environmental Protection established the unified hazardous materials and hazardous waste regulatory program as required by chapter 6.11 of the California Health and Safety Code. The Unified Program consolidates the administration, permits, inspections, and enforcement activities.

Date of Government Version: 11/21/2014  
Date Data Arrived at EDR: 11/25/2014  
Date Made Active in Reports: 12/30/2014  
Number of Days to Update: 35

Source: Kings County Department of Public Health  
Telephone: 559-584-1411  
Last EDR Contact: 03/23/2015  
Next Scheduled EDR Contact: 06/08/2015  
Data Release Frequency: Varies

## LAKE COUNTY:

### CUPA Facility List

Cupa facility list

Date of Government Version: 01/20/2015  
Date Data Arrived at EDR: 01/21/2015  
Date Made Active in Reports: 02/05/2015  
Number of Days to Update: 15

Source: Lake County Environmental Health  
Telephone: 707-263-1164  
Last EDR Contact: 01/19/2015  
Next Scheduled EDR Contact: 05/04/2015  
Data Release Frequency: Varies

## LOS ANGELES COUNTY:

### San Gabriel Valley Areas of Concern

San Gabriel Valley areas where VOC contamination is at or above the MCL as designated by region 9 EPA office.

Date of Government Version: 03/30/2009  
Date Data Arrived at EDR: 03/31/2009  
Date Made Active in Reports: 10/23/2009  
Number of Days to Update: 206

Source: EPA Region 9  
Telephone: 415-972-3178  
Last EDR Contact: 03/23/2015  
Next Scheduled EDR Contact: 07/06/2015  
Data Release Frequency: No Update Planned

### HMS: Street Number List

Industrial Waste and Underground Storage Tank Sites.

Date of Government Version: 11/24/2014  
Date Data Arrived at EDR: 01/30/2015  
Date Made Active in Reports: 03/04/2015  
Number of Days to Update: 33

Source: Department of Public Works  
Telephone: 626-458-3517  
Last EDR Contact: 01/12/2015  
Next Scheduled EDR Contact: 04/27/2015  
Data Release Frequency: Semi-Annually

### List of Solid Waste Facilities

Solid Waste Facilities in Los Angeles County.

# GOVERNMENT RECORDS SEARCHED / DATA CURRENCY TRACKING

Date of Government Version: 01/19/2015  
Date Data Arrived at EDR: 01/20/2015  
Date Made Active in Reports: 02/05/2015  
Number of Days to Update: 16

Source: La County Department of Public Works  
Telephone: 818-458-5185  
Last EDR Contact: 01/20/2015  
Next Scheduled EDR Contact: 05/04/2015  
Data Release Frequency: Varies

## City of Los Angeles Landfills

Landfills owned and maintained by the City of Los Angeles.

Date of Government Version: 03/05/2009  
Date Data Arrived at EDR: 03/10/2009  
Date Made Active in Reports: 04/08/2009  
Number of Days to Update: 29

Source: Engineering & Construction Division  
Telephone: 213-473-7869  
Last EDR Contact: 01/19/2015  
Next Scheduled EDR Contact: 05/04/2015  
Data Release Frequency: Varies

## Site Mitigation List

Industrial sites that have had some sort of spill or complaint.

Date of Government Version: 01/15/2015  
Date Data Arrived at EDR: 01/29/2015  
Date Made Active in Reports: 03/10/2015  
Number of Days to Update: 40

Source: Community Health Services  
Telephone: 323-890-7806  
Last EDR Contact: 01/19/2015  
Next Scheduled EDR Contact: 05/04/2015  
Data Release Frequency: Annually

## City of El Segundo Underground Storage Tank

Underground storage tank sites located in El Segundo city.

Date of Government Version: 10/20/2014  
Date Data Arrived at EDR: 10/22/2014  
Date Made Active in Reports: 12/15/2014  
Number of Days to Update: 54

Source: City of El Segundo Fire Department  
Telephone: 310-524-2236  
Last EDR Contact: 03/06/2015  
Next Scheduled EDR Contact: 05/04/2015  
Data Release Frequency: Semi-Annually

## City of Long Beach Underground Storage Tank

Underground storage tank sites located in the city of Long Beach.

Date of Government Version: 01/29/2015  
Date Data Arrived at EDR: 02/13/2015  
Date Made Active in Reports: 02/26/2015  
Number of Days to Update: 13

Source: City of Long Beach Fire Department  
Telephone: 562-570-2563  
Last EDR Contact: 01/26/2015  
Next Scheduled EDR Contact: 05/11/2015  
Data Release Frequency: Annually

## City of Torrance Underground Storage Tank

Underground storage tank sites located in the city of Torrance.

Date of Government Version: 01/08/2015  
Date Data Arrived at EDR: 01/15/2015  
Date Made Active in Reports: 01/27/2015  
Number of Days to Update: 12

Source: City of Torrance Fire Department  
Telephone: 310-618-2973  
Last EDR Contact: 01/12/2015  
Next Scheduled EDR Contact: 04/27/2015  
Data Release Frequency: Semi-Annually

## MADERA COUNTY:

### CUPA Facility List

A listing of sites included in the county's Certified Unified Program Agency database. California's Secretary for Environmental Protection established the unified hazardous materials and hazardous waste regulatory program as required by chapter 6.11 of the California Health and Safety Code. The Unified Program consolidates the administration, permits, inspections, and enforcement activities.

# GOVERNMENT RECORDS SEARCHED / DATA CURRENCY TRACKING

Date of Government Version: 10/02/2014  
Date Data Arrived at EDR: 10/03/2014  
Date Made Active in Reports: 11/20/2014  
Number of Days to Update: 48

Source: Madera County Environmental Health  
Telephone: 559-675-7823  
Last EDR Contact: 03/23/2015  
Next Scheduled EDR Contact: 06/08/2015  
Data Release Frequency: Varies

## MARIN COUNTY:

### Underground Storage Tank Sites

Currently permitted USTs in Marin County.

Date of Government Version: 10/08/2014  
Date Data Arrived at EDR: 10/22/2014  
Date Made Active in Reports: 12/15/2014  
Number of Days to Update: 54

Source: Public Works Department Waste Management  
Telephone: 415-499-6647  
Last EDR Contact: 01/05/2015  
Next Scheduled EDR Contact: 04/20/2015  
Data Release Frequency: Semi-Annually

## MERCED COUNTY:

### CUPA Facility List

CUPA facility list.

Date of Government Version: 02/23/2015  
Date Data Arrived at EDR: 02/24/2015  
Date Made Active in Reports: 03/03/2015  
Number of Days to Update: 7

Source: Merced County Environmental Health  
Telephone: 209-381-1094  
Last EDR Contact: 02/23/2015  
Next Scheduled EDR Contact: 06/08/2015  
Data Release Frequency: Varies

## MONO COUNTY:

### CUPA Facility List

CUPA Facility List

Date of Government Version: 02/27/2015  
Date Data Arrived at EDR: 03/06/2015  
Date Made Active in Reports: 03/10/2015  
Number of Days to Update: 4

Source: Mono County Health Department  
Telephone: 760-932-5580  
Last EDR Contact: 02/26/2015  
Next Scheduled EDR Contact: 06/15/2015  
Data Release Frequency: Varies

## MONTEREY COUNTY:

### CUPA Facility Listing

CUPA Program listing from the Environmental Health Division.

Date of Government Version: 12/18/2014  
Date Data Arrived at EDR: 12/19/2014  
Date Made Active in Reports: 01/23/2015  
Number of Days to Update: 35

Source: Monterey County Health Department  
Telephone: 831-796-1297  
Last EDR Contact: 02/23/2015  
Next Scheduled EDR Contact: 06/08/2015  
Data Release Frequency: Varies

## NAPA COUNTY:

### Sites With Reported Contamination

A listing of leaking underground storage tank sites located in Napa county.

# GOVERNMENT RECORDS SEARCHED / DATA CURRENCY TRACKING

Date of Government Version: 12/05/2011  
Date Data Arrived at EDR: 12/06/2011  
Date Made Active in Reports: 02/07/2012  
Number of Days to Update: 63

Source: Napa County Department of Environmental Management  
Telephone: 707-253-4269  
Last EDR Contact: 02/26/2015  
Next Scheduled EDR Contact: 06/15/2015  
Data Release Frequency: No Update Planned

## Closed and Operating Underground Storage Tank Sites

Underground storage tank sites located in Napa county.

Date of Government Version: 01/15/2008  
Date Data Arrived at EDR: 01/16/2008  
Date Made Active in Reports: 02/08/2008  
Number of Days to Update: 23

Source: Napa County Department of Environmental Management  
Telephone: 707-253-4269  
Last EDR Contact: 02/26/2015  
Next Scheduled EDR Contact: 06/15/2015  
Data Release Frequency: No Update Planned

## NEVADA COUNTY:

### CUPA Facility List

CUPA facility list.

Date of Government Version: 02/12/2015  
Date Data Arrived at EDR: 02/13/2015  
Date Made Active in Reports: 03/03/2015  
Number of Days to Update: 18

Source: Community Development Agency  
Telephone: 530-265-1467  
Last EDR Contact: 02/06/2015  
Next Scheduled EDR Contact: 05/18/2015  
Data Release Frequency: Varies

## ORANGE COUNTY:

### List of Industrial Site Cleanups

Petroleum and non-petroleum spills.

Date of Government Version: 02/01/2015  
Date Data Arrived at EDR: 02/13/2015  
Date Made Active in Reports: 03/03/2015  
Number of Days to Update: 18

Source: Health Care Agency  
Telephone: 714-834-3446  
Last EDR Contact: 02/09/2015  
Next Scheduled EDR Contact: 05/25/2015  
Data Release Frequency: Annually

### List of Underground Storage Tank Cleanups

Orange County Underground Storage Tank Cleanups (LUST).

Date of Government Version: 02/03/2015  
Date Data Arrived at EDR: 02/13/2015  
Date Made Active in Reports: 03/03/2015  
Number of Days to Update: 18

Source: Health Care Agency  
Telephone: 714-834-3446  
Last EDR Contact: 02/09/2015  
Next Scheduled EDR Contact: 05/25/2015  
Data Release Frequency: Quarterly

### List of Underground Storage Tank Facilities

Orange County Underground Storage Tank Facilities (UST).

Date of Government Version: 02/01/2015  
Date Data Arrived at EDR: 02/13/2015  
Date Made Active in Reports: 02/26/2015  
Number of Days to Update: 13

Source: Health Care Agency  
Telephone: 714-834-3446  
Last EDR Contact: 02/09/2015  
Next Scheduled EDR Contact: 05/25/2015  
Data Release Frequency: Quarterly

## PLACER COUNTY:

# GOVERNMENT RECORDS SEARCHED / DATA CURRENCY TRACKING

## Master List of Facilities

List includes aboveground tanks, underground tanks and cleanup sites.

Date of Government Version: 03/10/2015  
Date Data Arrived at EDR: 03/12/2015  
Date Made Active in Reports: 03/18/2015  
Number of Days to Update: 6

Source: Placer County Health and Human Services  
Telephone: 530-745-2363  
Last EDR Contact: 03/09/2015  
Next Scheduled EDR Contact: 06/22/2015  
Data Release Frequency: Semi-Annually

## RIVERSIDE COUNTY:

### Listing of Underground Tank Cleanup Sites

Riverside County Underground Storage Tank Cleanup Sites (LUST).

Date of Government Version: 01/28/2015  
Date Data Arrived at EDR: 01/29/2015  
Date Made Active in Reports: 03/03/2015  
Number of Days to Update: 33

Source: Department of Environmental Health  
Telephone: 951-358-5055  
Last EDR Contact: 03/23/2015  
Next Scheduled EDR Contact: 07/06/2015  
Data Release Frequency: Quarterly

### Underground Storage Tank Tank List

Underground storage tank sites located in Riverside county.

Date of Government Version: 01/28/2015  
Date Data Arrived at EDR: 01/29/2015  
Date Made Active in Reports: 02/26/2015  
Number of Days to Update: 28

Source: Department of Environmental Health  
Telephone: 951-358-5055  
Last EDR Contact: 03/23/2015  
Next Scheduled EDR Contact: 07/06/2015  
Data Release Frequency: Quarterly

## SACRAMENTO COUNTY:

### Toxic Site Clean-Up List

List of sites where unauthorized releases of potentially hazardous materials have occurred.

Date of Government Version: 11/03/2014  
Date Data Arrived at EDR: 01/07/2015  
Date Made Active in Reports: 02/03/2015  
Number of Days to Update: 27

Source: Sacramento County Environmental Management  
Telephone: 916-875-8406  
Last EDR Contact: 01/07/2015  
Next Scheduled EDR Contact: 04/20/2015  
Data Release Frequency: Quarterly

### Master Hazardous Materials Facility List

Any business that has hazardous materials on site - hazardous material storage sites, underground storage tanks, waste generators.

Date of Government Version: 11/03/2014  
Date Data Arrived at EDR: 01/09/2015  
Date Made Active in Reports: 02/03/2015  
Number of Days to Update: 25

Source: Sacramento County Environmental Management  
Telephone: 916-875-8406  
Last EDR Contact: 01/05/2015  
Next Scheduled EDR Contact: 04/20/2015  
Data Release Frequency: Quarterly

## SAN BERNARDINO COUNTY:

### Hazardous Material Permits

This listing includes underground storage tanks, medical waste handlers/generators, hazardous materials handlers, hazardous waste generators, and waste oil generators/handlers.

# GOVERNMENT RECORDS SEARCHED / DATA CURRENCY TRACKING

Date of Government Version: 03/02/2015  
Date Data Arrived at EDR: 03/03/2015  
Date Made Active in Reports: 03/10/2015  
Number of Days to Update: 7

Source: San Bernardino County Fire Department Hazardous Materials Division  
Telephone: 909-387-3041  
Last EDR Contact: 02/09/2015  
Next Scheduled EDR Contact: 05/25/2015  
Data Release Frequency: Quarterly

## SAN DIEGO COUNTY:

### Hazardous Materials Management Division Database

The database includes: HE58 - This report contains the business name, site address, business phone number, establishment 'H' permit number, type of permit, and the business status. HE17 - In addition to providing the same information provided in the HE58 listing, HE17 provides inspection dates, violations received by the establishment, hazardous waste generated, the quantity, method of storage, treatment/disposal of waste and the hauler, and information on underground storage tanks. Unauthorized Release List - Includes a summary of environmental contamination cases in San Diego County (underground tank cases, non-tank cases, groundwater contamination, and soil contamination are included.)

Date of Government Version: 09/23/2013  
Date Data Arrived at EDR: 09/24/2013  
Date Made Active in Reports: 10/17/2013  
Number of Days to Update: 23

Source: Hazardous Materials Management Division  
Telephone: 619-338-2268  
Last EDR Contact: 03/10/2015  
Next Scheduled EDR Contact: 06/22/2015  
Data Release Frequency: Quarterly

### Solid Waste Facilities

San Diego County Solid Waste Facilities.

Date of Government Version: 10/31/2014  
Date Data Arrived at EDR: 11/21/2014  
Date Made Active in Reports: 12/29/2014  
Number of Days to Update: 38

Source: Department of Health Services  
Telephone: 619-338-2209  
Last EDR Contact: 01/26/2015  
Next Scheduled EDR Contact: 05/11/2015  
Data Release Frequency: Varies

### Environmental Case Listing

The listing contains all underground tank release cases and projects pertaining to properties contaminated with hazardous substances that are actively under review by the Site Assessment and Mitigation Program.

Date of Government Version: 03/23/2010  
Date Data Arrived at EDR: 06/15/2010  
Date Made Active in Reports: 07/09/2010  
Number of Days to Update: 24

Source: San Diego County Department of Environmental Health  
Telephone: 619-338-2371  
Last EDR Contact: 03/09/2015  
Next Scheduled EDR Contact: 06/22/2015  
Data Release Frequency: No Update Planned

## SAN FRANCISCO COUNTY:

### Local Oversight Facilities

A listing of leaking underground storage tank sites located in San Francisco county.

Date of Government Version: 09/19/2008  
Date Data Arrived at EDR: 09/19/2008  
Date Made Active in Reports: 09/29/2008  
Number of Days to Update: 10

Source: Department Of Public Health San Francisco County  
Telephone: 415-252-3920  
Last EDR Contact: 02/09/2015  
Next Scheduled EDR Contact: 05/25/2015  
Data Release Frequency: Quarterly

### Underground Storage Tank Information

Underground storage tank sites located in San Francisco county.

Date of Government Version: 11/29/2010  
Date Data Arrived at EDR: 03/10/2011  
Date Made Active in Reports: 03/15/2011  
Number of Days to Update: 5

Source: Department of Public Health  
Telephone: 415-252-3920  
Last EDR Contact: 02/09/2015  
Next Scheduled EDR Contact: 05/25/2015  
Data Release Frequency: Quarterly

## SAN JOAQUIN COUNTY:

# GOVERNMENT RECORDS SEARCHED / DATA CURRENCY TRACKING

## San Joaquin Co. UST

A listing of underground storage tank locations in San Joaquin county.

Date of Government Version: 01/08/2015  
Date Data Arrived at EDR: 01/12/2015  
Date Made Active in Reports: 01/27/2015  
Number of Days to Update: 15

Source: Environmental Health Department  
Telephone: N/A  
Last EDR Contact: 03/23/2015  
Next Scheduled EDR Contact: 07/06/2015  
Data Release Frequency: Semi-Annually

## SAN LUIS OBISPO COUNTY:

### CUPA Facility List

Cupa Facility List.

Date of Government Version: 02/23/2015  
Date Data Arrived at EDR: 02/24/2015  
Date Made Active in Reports: 03/03/2015  
Number of Days to Update: 7

Source: San Luis Obispo County Public Health Department  
Telephone: 805-781-5596  
Last EDR Contact: 02/23/2015  
Next Scheduled EDR Contact: 06/08/2015  
Data Release Frequency: Varies

## SAN MATEO COUNTY:

### Business Inventory

List includes Hazardous Materials Business Plan, hazardous waste generators, and underground storage tanks.

Date of Government Version: 01/09/2015  
Date Data Arrived at EDR: 01/12/2015  
Date Made Active in Reports: 02/03/2015  
Number of Days to Update: 22

Source: San Mateo County Environmental Health Services Division  
Telephone: 650-363-1921  
Last EDR Contact: 03/16/2015  
Next Scheduled EDR Contact: 06/29/2015  
Data Release Frequency: Annually

### Fuel Leak List

A listing of leaking underground storage tank sites located in San Mateo county.

Date of Government Version: 03/16/2015  
Date Data Arrived at EDR: 03/17/2015  
Date Made Active in Reports: 03/24/2015  
Number of Days to Update: 7

Source: San Mateo County Environmental Health Services Division  
Telephone: 650-363-1921  
Last EDR Contact: 03/13/2015  
Next Scheduled EDR Contact: 06/29/2015  
Data Release Frequency: Semi-Annually

## SANTA BARBARA COUNTY:

### CUPA Facility Listing

CUPA Program Listing from the Environmental Health Services division.

Date of Government Version: 09/08/2011  
Date Data Arrived at EDR: 09/09/2011  
Date Made Active in Reports: 10/07/2011  
Number of Days to Update: 28

Source: Santa Barbara County Public Health Department  
Telephone: 805-686-8167  
Last EDR Contact: 02/23/2015  
Next Scheduled EDR Contact: 06/08/2015  
Data Release Frequency: Varies

## SANTA CLARA COUNTY:

### Cupa Facility List

Cupa facility list

# GOVERNMENT RECORDS SEARCHED / DATA CURRENCY TRACKING

Date of Government Version: 02/23/2015  
Date Data Arrived at EDR: 02/25/2015  
Date Made Active in Reports: 03/03/2015  
Number of Days to Update: 6

Source: Department of Environmental Health  
Telephone: 408-918-1973  
Last EDR Contact: 02/23/2015  
Next Scheduled EDR Contact: 06/08/2015  
Data Release Frequency: Varies

## HIST LUST - Fuel Leak Site Activity Report

A listing of open and closed leaking underground storage tanks. This listing is no longer updated by the county. Leaking underground storage tanks are now handled by the Department of Environmental Health.

Date of Government Version: 03/29/2005  
Date Data Arrived at EDR: 03/30/2005  
Date Made Active in Reports: 04/21/2005  
Number of Days to Update: 22

Source: Santa Clara Valley Water District  
Telephone: 408-265-2600  
Last EDR Contact: 03/23/2009  
Next Scheduled EDR Contact: 06/22/2009  
Data Release Frequency: No Update Planned

## LOP Listing

A listing of leaking underground storage tanks located in Santa Clara county.

Date of Government Version: 03/03/2014  
Date Data Arrived at EDR: 03/05/2014  
Date Made Active in Reports: 03/18/2014  
Number of Days to Update: 13

Source: Department of Environmental Health  
Telephone: 408-918-3417  
Last EDR Contact: 02/26/2015  
Next Scheduled EDR Contact: 06/15/2015  
Data Release Frequency: Annually

## Hazardous Material Facilities

Hazardous material facilities, including underground storage tank sites.

Date of Government Version: 02/23/2015  
Date Data Arrived at EDR: 02/24/2015  
Date Made Active in Reports: 03/04/2015  
Number of Days to Update: 8

Source: City of San Jose Fire Department  
Telephone: 408-535-7694  
Last EDR Contact: 02/23/2015  
Next Scheduled EDR Contact: 05/25/2015  
Data Release Frequency: Annually

## SANTA CRUZ COUNTY:

### CUPA Facility List

CUPA facility listing.

Date of Government Version: 11/24/2014  
Date Data Arrived at EDR: 11/25/2014  
Date Made Active in Reports: 12/31/2014  
Number of Days to Update: 36

Source: Santa Cruz County Environmental Health  
Telephone: 831-464-2761  
Last EDR Contact: 02/23/2015  
Next Scheduled EDR Contact: 06/08/2015  
Data Release Frequency: Varies

## SHASTA COUNTY:

### CUPA Facility List

Cupa Facility List.

Date of Government Version: 03/11/2015  
Date Data Arrived at EDR: 03/13/2015  
Date Made Active in Reports: 03/24/2015  
Number of Days to Update: 11

Source: Shasta County Department of Resource Management  
Telephone: 530-225-5789  
Last EDR Contact: 02/23/2015  
Next Scheduled EDR Contact: 06/08/2015  
Data Release Frequency: Varies

## SOLANO COUNTY:



# GOVERNMENT RECORDS SEARCHED / DATA CURRENCY TRACKING

## Leaking Underground Storage Tanks

A listing of leaking underground storage tank sites located in Solano county.

Date of Government Version: 03/13/2015  
Date Data Arrived at EDR: 03/19/2015  
Date Made Active in Reports: 03/24/2015  
Number of Days to Update: 5

Source: Solano County Department of Environmental Management  
Telephone: 707-784-6770  
Last EDR Contact: 03/13/2015  
Next Scheduled EDR Contact: 06/29/2015  
Data Release Frequency: Quarterly

## Underground Storage Tanks

Underground storage tank sites located in Solano county.

Date of Government Version: 11/17/2014  
Date Data Arrived at EDR: 12/01/2014  
Date Made Active in Reports: 01/27/2015  
Number of Days to Update: 57

Source: Solano County Department of Environmental Management  
Telephone: 707-784-6770  
Last EDR Contact: 03/13/2015  
Next Scheduled EDR Contact: 06/29/2015  
Data Release Frequency: Quarterly

## SONOMA COUNTY:

### Cupa Facility List

Cupa Facility list

Date of Government Version: 01/06/2015  
Date Data Arrived at EDR: 01/09/2015  
Date Made Active in Reports: 02/05/2015  
Number of Days to Update: 27

Source: County of Sonoma Fire & Emergency Services Department  
Telephone: 707-565-1174  
Last EDR Contact: 12/29/2014  
Next Scheduled EDR Contact: 04/13/2015  
Data Release Frequency: Varies

## Leaking Underground Storage Tank Sites

A listing of leaking underground storage tank sites located in Sonoma county.

Date of Government Version: 01/02/2015  
Date Data Arrived at EDR: 01/06/2015  
Date Made Active in Reports: 02/03/2015  
Number of Days to Update: 28

Source: Department of Health Services  
Telephone: 707-565-6565  
Last EDR Contact: 12/29/2014  
Next Scheduled EDR Contact: 04/13/2015  
Data Release Frequency: Quarterly

## SUTTER COUNTY:

### Underground Storage Tanks

Underground storage tank sites located in Sutter county.

Date of Government Version: 03/09/2015  
Date Data Arrived at EDR: 03/10/2015  
Date Made Active in Reports: 03/18/2015  
Number of Days to Update: 8

Source: Sutter County Department of Agriculture  
Telephone: 530-822-7500  
Last EDR Contact: 03/09/2015  
Next Scheduled EDR Contact: 06/22/2015  
Data Release Frequency: Semi-Annually

## TUOLUMNE COUNTY:

### CUPA Facility List

Cupa facility list

Date of Government Version: 01/30/2015  
Date Data Arrived at EDR: 02/03/2015  
Date Made Active in Reports: 02/27/2015  
Number of Days to Update: 24

Source: Division of Environmental Health  
Telephone: 209-533-5633  
Last EDR Contact: 01/26/2015  
Next Scheduled EDR Contact: 05/11/2015  
Data Release Frequency: Varies

## VENTURA COUNTY:

# GOVERNMENT RECORDS SEARCHED / DATA CURRENCY TRACKING

## Business Plan, Hazardous Waste Producers, and Operating Underground Tanks

The BWT list indicates by site address whether the Environmental Health Division has Business Plan (B), Waste Producer (W), and/or Underground Tank (T) information.

Date of Government Version: 01/27/2015	Source: Ventura County Environmental Health Division
Date Data Arrived at EDR: 02/19/2015	Telephone: 805-654-2813
Date Made Active in Reports: 03/03/2015	Last EDR Contact: 02/16/2015
Number of Days to Update: 12	Next Scheduled EDR Contact: 06/01/2015
	Data Release Frequency: Quarterly

## Inventory of Illegal Abandoned and Inactive Sites

Ventura County Inventory of Closed, Illegal Abandoned, and Inactive Sites.

Date of Government Version: 12/01/2011	Source: Environmental Health Division
Date Data Arrived at EDR: 12/01/2011	Telephone: 805-654-2813
Date Made Active in Reports: 01/19/2012	Last EDR Contact: 01/05/2015
Number of Days to Update: 49	Next Scheduled EDR Contact: 04/20/2015
	Data Release Frequency: Annually

## Listing of Underground Tank Cleanup Sites

Ventura County Underground Storage Tank Cleanup Sites (LUST).

Date of Government Version: 05/29/2008	Source: Environmental Health Division
Date Data Arrived at EDR: 06/24/2008	Telephone: 805-654-2813
Date Made Active in Reports: 07/31/2008	Last EDR Contact: 02/16/2015
Number of Days to Update: 37	Next Scheduled EDR Contact: 06/01/2015
	Data Release Frequency: Quarterly

## Medical Waste Program List

To protect public health and safety and the environment from potential exposure to disease causing agents, the Environmental Health Division Medical Waste Program regulates the generation, handling, storage, treatment and disposal of medical waste throughout the County.

Date of Government Version: 12/29/2014	Source: Ventura County Resource Management Agency
Date Data Arrived at EDR: 01/30/2015	Telephone: 805-654-2813
Date Made Active in Reports: 03/03/2015	Last EDR Contact: 01/26/2015
Number of Days to Update: 32	Next Scheduled EDR Contact: 05/11/2015
	Data Release Frequency: Quarterly

## Underground Tank Closed Sites List

Ventura County Operating Underground Storage Tank Sites (UST)/Underground Tank Closed Sites List.

Date of Government Version: 11/26/2014	Source: Environmental Health Division
Date Data Arrived at EDR: 12/15/2014	Telephone: 805-654-2813
Date Made Active in Reports: 02/02/2015	Last EDR Contact: 03/18/2015
Number of Days to Update: 49	Next Scheduled EDR Contact: 06/29/2015
	Data Release Frequency: Quarterly

## YOLO COUNTY:

### Underground Storage Tank Comprehensive Facility Report

Underground storage tank sites located in Yolo county.

Date of Government Version: 12/18/2014	Source: Yolo County Department of Health
Date Data Arrived at EDR: 12/23/2014	Telephone: 530-666-8646
Date Made Active in Reports: 01/27/2015	Last EDR Contact: 03/23/2015
Number of Days to Update: 35	Next Scheduled EDR Contact: 07/06/2015
	Data Release Frequency: Annually

## YUBA COUNTY:

# GOVERNMENT RECORDS SEARCHED / DATA CURRENCY TRACKING

## CUPA Facility List

CUPA facility listing for Yuba County.

Date of Government Version: 02/17/2015  
Date Data Arrived at EDR: 02/19/2015  
Date Made Active in Reports: 03/03/2015  
Number of Days to Update: 12

Source: Yuba County Environmental Health Department  
Telephone: 530-749-7523  
Last EDR Contact: 02/16/2015  
Next Scheduled EDR Contact: 05/18/2015  
Data Release Frequency: Varies

## OTHER DATABASE(S)

Depending on the geographic area covered by this report, the data provided in these specialty databases may or may not be complete. For example, the existence of wetlands information data in a specific report does not mean that all wetlands in the area covered by the report are included. Moreover, the absence of any reported wetlands information does not necessarily mean that wetlands do not exist in the area covered by the report.

### CT MANIFEST: Hazardous Waste Manifest Data

Facility and manifest data. Manifest is a document that lists and tracks hazardous waste from the generator through transporters to a tsd facility.

Date of Government Version: 07/30/2013  
Date Data Arrived at EDR: 08/19/2013  
Date Made Active in Reports: 10/03/2013  
Number of Days to Update: 45

Source: Department of Energy & Environmental Protection  
Telephone: 860-424-3375  
Last EDR Contact: 11/17/2014  
Next Scheduled EDR Contact: 03/02/2015  
Data Release Frequency: No Update Planned

### NJ MANIFEST: Manifest Information

Hazardous waste manifest information.

Date of Government Version: 12/31/2011  
Date Data Arrived at EDR: 07/19/2012  
Date Made Active in Reports: 08/28/2012  
Number of Days to Update: 40

Source: Department of Environmental Protection  
Telephone: N/A  
Last EDR Contact: 01/12/2015  
Next Scheduled EDR Contact: 04/27/2015  
Data Release Frequency: Annually

### NY MANIFEST: Facility and Manifest Data

Manifest is a document that lists and tracks hazardous waste from the generator through transporters to a TSD facility.

Date of Government Version: 01/01/2015  
Date Data Arrived at EDR: 02/04/2015  
Date Made Active in Reports: 02/27/2015  
Number of Days to Update: 23

Source: Department of Environmental Conservation  
Telephone: 518-402-8651  
Last EDR Contact: 02/04/2015  
Next Scheduled EDR Contact: 05/18/2015  
Data Release Frequency: Annually

### PA MANIFEST: Manifest Information

Hazardous waste manifest information.

Date of Government Version: 12/31/2013  
Date Data Arrived at EDR: 07/21/2014  
Date Made Active in Reports: 08/25/2014  
Number of Days to Update: 35

Source: Department of Environmental Protection  
Telephone: 717-783-8990  
Last EDR Contact: 01/19/2015  
Next Scheduled EDR Contact: 05/04/2015  
Data Release Frequency: Annually

### RI MANIFEST: Manifest information

Hazardous waste manifest information

Date of Government Version: 12/31/2013  
Date Data Arrived at EDR: 07/15/2014  
Date Made Active in Reports: 08/13/2014  
Number of Days to Update: 29

Source: Department of Environmental Management  
Telephone: 401-222-2797  
Last EDR Contact: 02/23/2015  
Next Scheduled EDR Contact: 06/08/2015  
Data Release Frequency: Annually

# GOVERNMENT RECORDS SEARCHED / DATA CURRENCY TRACKING

## WI MANIFEST: Manifest Information

Hazardous waste manifest information.

Date of Government Version: 12/31/2013  
Date Data Arrived at EDR: 06/20/2014  
Date Made Active in Reports: 08/07/2014  
Number of Days to Update: 48

Source: Department of Natural Resources  
Telephone: N/A  
Last EDR Contact: 03/13/2015  
Next Scheduled EDR Contact: 06/29/2015  
Data Release Frequency: Annually

**Oil/Gas Pipelines:** This data was obtained by EDR from the USGS in 1994. It is referred to by USGS as GeoData Digital Line Graphs from 1:100,000-Scale Maps. It was extracted from the transportation category including some oil, but primarily gas pipelines.

**Sensitive Receptors:** There are individuals deemed sensitive receptors due to their fragile immune systems and special sensitivity to environmental discharges. These sensitive receptors typically include the elderly, the sick, and children. While the location of all sensitive receptors cannot be determined, EDR indicates those buildings and facilities - schools, daycares, hospitals, medical centers, and nursing homes - where individuals who are sensitive receptors are likely to be located.

### AHA Hospitals:

Source: American Hospital Association, Inc.  
Telephone: 312-280-5991

The database includes a listing of hospitals based on the American Hospital Association's annual survey of hospitals.

### Medical Centers: Provider of Services Listing

Source: Centers for Medicare & Medicaid Services  
Telephone: 410-786-3000

A listing of hospitals with Medicare provider number, produced by Centers of Medicare & Medicaid Services, a federal agency within the U.S. Department of Health and Human Services.

### Nursing Homes

Source: National Institutes of Health  
Telephone: 301-594-6248

Information on Medicare and Medicaid certified nursing homes in the United States.

### Public Schools

Source: National Center for Education Statistics  
Telephone: 202-502-7300

The National Center for Education Statistics' primary database on elementary and secondary public education in the United States. It is a comprehensive, annual, national statistical database of all public elementary and secondary schools and school districts, which contains data that are comparable across all states.

### Private Schools

Source: National Center for Education Statistics  
Telephone: 202-502-7300

The National Center for Education Statistics' primary database on private school locations in the United States.

### Daycare Centers: Licensed Facilities

Source: Department of Social Services  
Telephone: 916-657-4041

**Flood Zone Data:** This data, available in select counties across the country, was obtained by EDR in 2003 & 2011 from the Federal Emergency Management Agency (FEMA). Data depicts 100-year and 500-year flood zones as defined by FEMA.

**NWI:** National Wetlands Inventory. This data, available in select counties across the country, was obtained by EDR in 2002, 2005 and 2010 from the U.S. Fish and Wildlife Service.

### Scanned Digital USGS 7.5' Topographic Map (DRG)

Source: United States Geologic Survey

A digital raster graphic (DRG) is a scanned image of a U.S. Geological Survey topographic map. The map images are made by scanning published paper maps on high-resolution scanners. The raster image is georeferenced and fit to the Universal Transverse Mercator (UTM) projection.

# GOVERNMENT RECORDS SEARCHED / DATA CURRENCY TRACKING

## STREET AND ADDRESS INFORMATION

© 2010 Tele Atlas North America, Inc. All rights reserved. This material is proprietary and the subject of copyright protection and other intellectual property rights owned by or licensed to Tele Atlas North America, Inc. The use of this material is subject to the terms of a license agreement. You will be held liable for any unauthorized copying or disclosure of this material.

## GEOCHECK<sup>®</sup> - PHYSICAL SETTING SOURCE ADDENDUM

### TARGET PROPERTY ADDRESS

FORMER FIRESTONE #3655  
969 SAN PABLO AVENUE  
ALBANY, CA 94706

### TARGET PROPERTY COORDINATES

Latitude (North):	37.8889 - 37° 53' 20.04"
Longitude (West):	122.2986 - 122° 17' 54.96"
Universal Transverse Mercator:	Zone 10
UTM X (Meters):	561675.8
UTM Y (Meters):	4193514.8
Elevation:	44 ft. above sea level

### USGS TOPOGRAPHIC MAP

Target Property Map:	37122-H3 RICHMOND, CA
Most Recent Revision:	1999
South Map:	37122-G3 OAKLAND WEST, CA
Most Recent Revision:	1980

EDR's GeoCheck Physical Setting Source Addendum is provided to assist the environmental professional in forming an opinion about the impact of potential contaminant migration.

Assessment of the impact of contaminant migration generally has two principal investigative components:

1. Groundwater flow direction, and
2. Groundwater flow velocity.

Groundwater flow direction may be impacted by surface topography, hydrology, hydrogeology, characteristics of the soil, and nearby wells. Groundwater flow velocity is generally impacted by the nature of the geologic strata.

# GEOCHECK® - PHYSICAL SETTING SOURCE SUMMARY

## GROUNDWATER FLOW DIRECTION INFORMATION

Groundwater flow direction for a particular site is best determined by a qualified environmental professional using site-specific well data. If such data is not reasonably ascertainable, it may be necessary to rely on other sources of information, such as surface topographic information, hydrologic information, hydrogeologic data collected on nearby properties, and regional groundwater flow information (from deep aquifers).

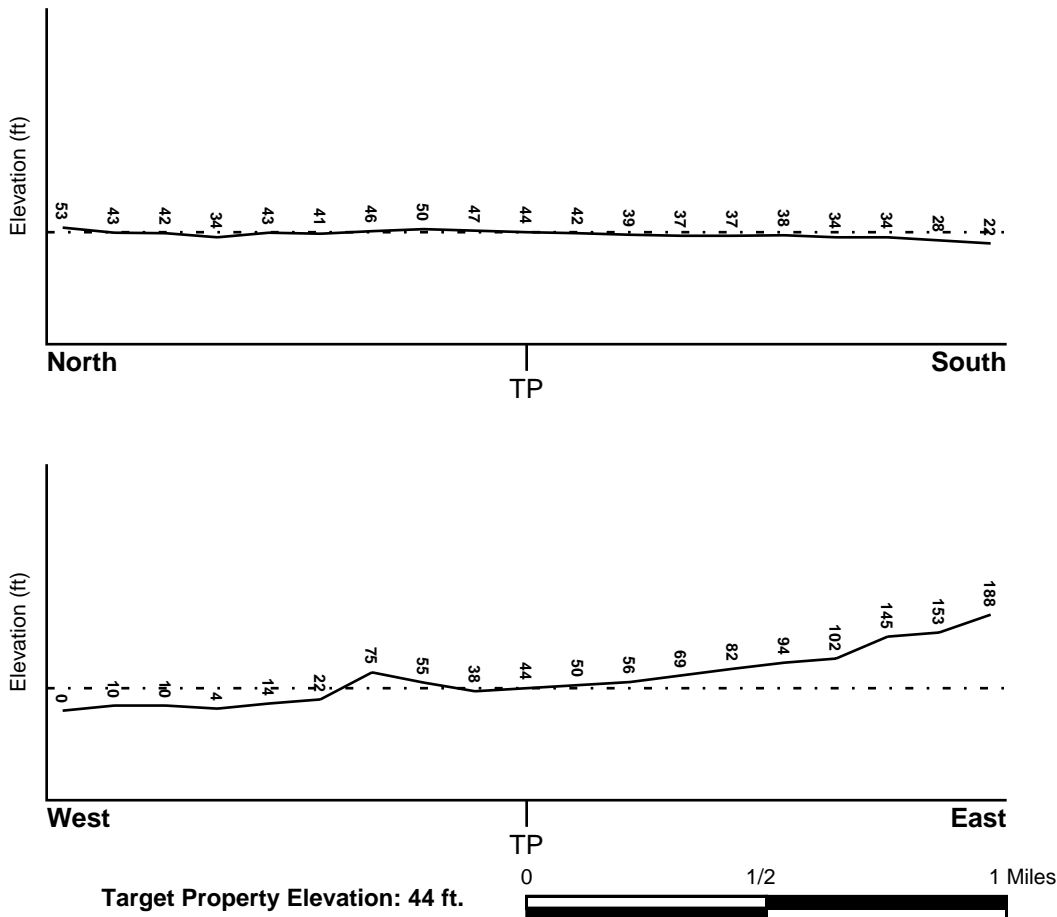
## TOPOGRAPHIC INFORMATION

Surface topography may be indicative of the direction of surficial groundwater flow. This information can be used to assist the environmental professional in forming an opinion about the impact of nearby contaminated properties or, should contamination exist on the target property, what downgradient sites might be impacted.

## TARGET PROPERTY TOPOGRAPHY

General Topographic Gradient: General SSE

## SURROUNDING TOPOGRAPHY: ELEVATION PROFILES



Source: Topography has been determined from the USGS 7.5' Digital Elevation Model and should be evaluated on a relative (not an absolute) basis. Relative elevation information between sites of close proximity should be field verified.

# GEOCHECK® - PHYSICAL SETTING SOURCE SUMMARY

## HYDROLOGIC INFORMATION

Surface water can act as a hydrologic barrier to groundwater flow. Such hydrologic information can be used to assist the environmental professional in forming an opinion about the impact of nearby contaminated properties or, should contamination exist on the target property, what downgradient sites might be impacted.

Refer to the Physical Setting Source Map following this summary for hydrologic information (major waterways and bodies of water).

## FEMA FLOOD ZONE

<u>Target Property County</u> ALAMEDA, CA	FEMA Flood <u>Electronic Data</u> YES - refer to the Overview Map and Detail Map
--	--

Flood Plain Panel at Target Property: 06001C - FEMA DFIRM Flood data

Additional Panels in search area: 06013C - FEMA DFIRM Flood data

## NATIONAL WETLAND INVENTORY

<u>NWI Quad at Target Property</u> RICHMOND	NWI Electronic <u>Data Coverage</u> YES - refer to the Overview Map and Detail Map
--	--

## HYDROGEOLOGIC INFORMATION

Hydrogeologic information obtained by installation of wells on a specific site can often be an indicator of groundwater flow direction in the immediate area. Such hydrogeologic information can be used to assist the environmental professional in forming an opinion about the impact of nearby contaminated properties or, should contamination exist on the target property, what downgradient sites might be impacted.

### *Site-Specific Hydrogeological Data\*:*

Search Radius:	1.25 miles
Status:	Not found

## AQUIFLOW®

Search Radius: 1.000 Mile.

EDR has developed the AQUIFLOW Information System to provide data on the general direction of groundwater flow at specific points. EDR has reviewed reports submitted by environmental professionals to regulatory authorities at select sites and has extracted the date of the report, groundwater flow direction as determined hydrogeologically, and the depth to water table.

<u>MAP ID</u>	<u>LOCATION FROM TP</u>	<u>GENERAL DIRECTION GROUNDWATER FLOW</u>
A1	0 - 1/8 Mile North	SW
A2	0 - 1/8 Mile North	N,NE,NNE,ENE
B3	1/8 - 1/4 Mile SSE	WSW
B4	1/8 - 1/4 Mile SSE	WSW
C5	1/8 - 1/4 Mile SSE	W
C6	1/8 - 1/4 Mile SSE	W
C7	1/8 - 1/4 Mile SSE	W
D8	1/4 - 1/2 Mile ESE	SW
D9	1/4 - 1/2 Mile ESE	Varies

\* ©1996 Site-specific hydrogeological data gathered by CERCLIS Alerts, Inc., Bainbridge Island, WA. All rights reserved. All of the information and opinions presented are those of the cited EPA report(s), which were completed under a Comprehensive Environmental Response Compensation and Liability Information System (CERCLIS) investigation.



## GEOCHECK® - PHYSICAL SETTING SOURCE SUMMARY

<u>MAP ID</u>	<u>LOCATION FROM TP</u>	<u>GENERAL DIRECTION GROUNDWATER FLOW</u>
E10	1/4 - 1/2 Mile NNW	Varies
E11	1/4 - 1/2 Mile NNW	Varies
F12	1/4 - 1/2 Mile NNW	NW
F13	1/4 - 1/2 Mile NNW	NW
14	1/2 - 1 Mile WNW	W
G15	1/2 - 1 Mile WSW	SE
G16	1/2 - 1 Mile WSW	NE, E
H17	1/2 - 1 Mile NE	Varies
H18	1/2 - 1 Mile NE	Varies
I19	1/2 - 1 Mile NNW	N
I20	1/2 - 1 Mile NNW	Varies
I21	1/2 - 1 Mile NNW	N
I22	1/2 - 1 Mile NNW	NW
I23	1/2 - 1 Mile NNW	NW
I24	1/2 - 1 Mile NNW	NW
J25	1/2 - 1 Mile WSW	Varies
26	1/2 - 1 Mile WSW	SW
27	1/2 - 1 Mile SSW	WSW
J28	1/2 - 1 Mile WSW	NE,E,W,Varie
K29	1/2 - 1 Mile NNE	WSW
K30	1/2 - 1 Mile NNE	W
31	1/2 - 1 Mile NW	W
L32	1/2 - 1 Mile SW	NW
33	1/2 - 1 Mile SSW	SE
M34	1/2 - 1 Mile SSW	Not Reported
L35	1/2 - 1 Mile SW	W,NW,Varies
36	1/2 - 1 Mile SE	Not Reported
38	1/2 - 1 Mile North	Not Reported
39	1/2 - 1 Mile NW	Not Reported

For additional site information, refer to Physical Setting Source Map Findings.

## GEOCHECK® - PHYSICAL SETTING SOURCE SUMMARY

### GROUNDWATER FLOW VELOCITY INFORMATION

Groundwater flow velocity information for a particular site is best determined by a qualified environmental professional using site specific geologic and soil strata data. If such data are not reasonably ascertainable, it may be necessary to rely on other sources of information, including geologic age identification, rock stratigraphic unit and soil characteristics data collected on nearby properties and regional soil information. In general, contaminant plumes move more quickly through sandy-gravelly types of soils than silty-clayey types of soils.

### GEOLOGIC INFORMATION IN GENERAL AREA OF TARGET PROPERTY

Geologic information can be used by the environmental professional in forming an opinion about the relative speed at which contaminant migration may be occurring.

#### **ROCK STRATIGRAPHIC UNIT**

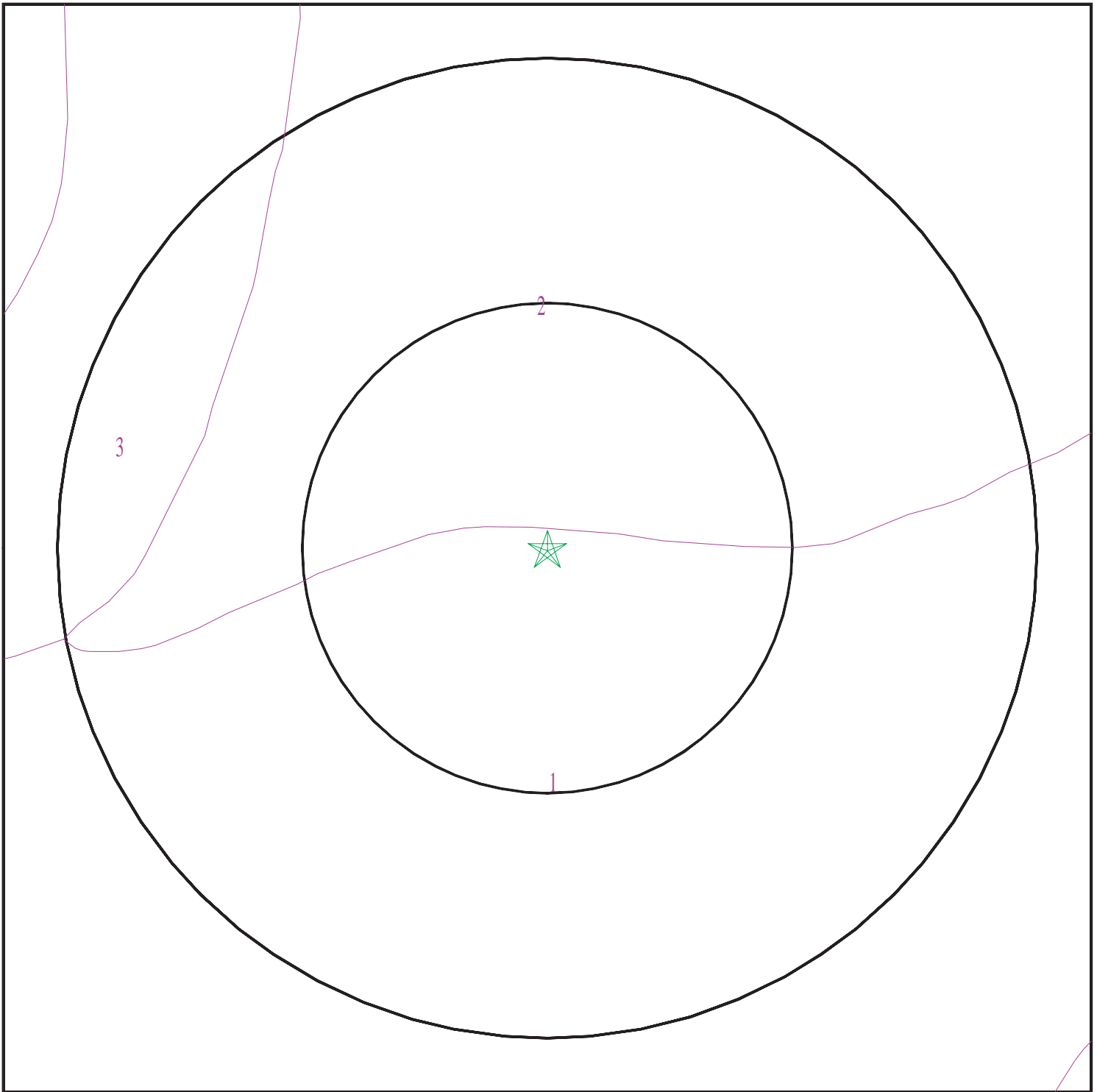
Era: Mesozoic  
System: Cretaceous  
Series: Upper Mesozoic  
Code: uMze(*decoded above as Era, System & Series*)

#### **GEOLOGIC AGE IDENTIFICATION**

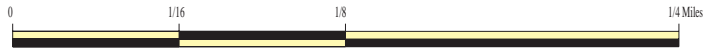
Category: Eugeosynclinal Deposits

Geologic Age and Rock Stratigraphic Unit Source: P.G. Schruben, R.E. Arndt and W.J. Bawiec, Geology of the Conterminous U.S. at 1:2,500,000 Scale - a digital representation of the 1974 P.B. King and H.M. Beikman Map, USGS Digital Data Series DDS - 11 (1994).

# SSURGO SOIL MAP - 4245415.2s



- ★ Target Property
- ∩ SSURGO Soil
- ∩ Water



SITE NAME: Former Firestone #3655  
ADDRESS: 969 San Pablo Avenue  
Albany CA 94706  
LAT/LONG: 37.8889 / -122.2986

CLIENT: Weiss Associates  
CONTACT: Elyse Heilshorn  
INQUIRY #: 4245415.2s  
DATE: March 26, 2015 1:36 pm

## GEOCHECK® - PHYSICAL SETTING SOURCE SUMMARY

### DOMINANT SOIL COMPOSITION IN GENERAL AREA OF TARGET PROPERTY

The U.S. Department of Agriculture's (USDA) Soil Conservation Service (SCS) leads the National Cooperative Soil Survey (NCSS) and is responsible for collecting, storing, maintaining and distributing soil survey information for privately owned lands in the United States. A soil map in a soil survey is a representation of soil patterns in a landscape. The following information is based on Soil Conservation Service SSURGO data.

---

#### Soil Map ID: 1

Soil Component Name: Urban land

Soil Surface Texture:  
Hydrologic Group: Not reported

Soil Drainage Class:  
Hydric Status: Partially hydric

Corrosion Potential - Uncoated Steel: Not Reported

Depth to Bedrock Min: > 0 inches

Depth to Watertable Min: > 153 inches

No Layer Information available.

---

#### Soil Map ID: 2

Soil Component Name: Tierra

Soil Surface Texture: loam

Hydrologic Group: Class D - Very slow infiltration rates. Soils are clayey, have a high water table, or are shallow to an impervious layer.

Soil Drainage Class: Moderately well drained

Hydric Status: Not hydric

Corrosion Potential - Uncoated Steel: High

Depth to Bedrock Min: > 0 inches

Depth to Watertable Min: > 0 inches

## GEOCHECK® - PHYSICAL SETTING SOURCE SUMMARY

Soil Layer Information							
Layer	Boundary		Soil Texture Class	Classification		Saturated hydraulic conductivity micro m/sec	Soil Reaction (pH)
	Upper	Lower		AASHTO Group	Unified Soil		
1	0 inches	25 inches	loam	Silt-Clay Materials (more than 35 pct. passing No. 200), Silty Soils.	FINE-GRAINED SOILS, Silts and Clays (liquid limit less than 50%), Lean Clay Soils.	Max: 14 Min: 4	Max: 6 Min: 5.1
2	25 inches	59 inches	clay	Silt-Clay Materials (more than 35 pct. passing No. 200), Clayey Soils.	FINE-GRAINED SOILS, Silts and Clays (liquid limit less than 50%), Lean Clay Soils.	Max: 0.42 Min: 0.01	Max: 7.3 Min: 5.6
3	59 inches	70 inches	silty clay loam	Silt-Clay Materials (more than 35 pct. passing No. 200), Clayey Soils.	FINE-GRAINED SOILS, Silts and Clays (liquid limit less than 50%), Lean Clay Soils.	Max: 4 Min: 1.4	Max: 8.4 Min: 7.9

### Soil Map ID: 3

Soil Component Name: Los Osos

Soil Surface Texture: silty clay loam

Hydrologic Group: Class C - Slow infiltration rates. Soils with layers impeding downward movement of water, or soils with moderately fine or fine textures.

Soil Drainage Class: Well drained

Hydric Status: Not hydric

Corrosion Potential - Uncoated Steel: Moderate

Depth to Bedrock Min: > 51 inches

Depth to Watertable Min: > 0 inches

# GEOCHECK® - PHYSICAL SETTING SOURCE SUMMARY

Soil Layer Information							
Layer	Boundary		Soil Texture Class	Classification		Saturated hydraulic conductivity micro m/sec	Soil Reaction (pH)
	Upper	Lower		AASHTO Group	Unified Soil		
1	0 inches	7 inches	silty clay loam	Silt-Clay Materials (more than 35 pct. passing No. 200), Clayey Soils.	FINE-GRAINED SOILS, Silts and Clays (liquid limit less than 50%), Lean Clay Soils.	Max: 4 Min: 1.4	Max: 6.5 Min: 5.6
2	7 inches	29 inches	silty clay loam	Silt-Clay Materials (more than 35 pct. passing No. 200), Clayey Soils.	FINE-GRAINED SOILS, Silts and Clays (liquid limit less than 50%), Lean Clay Soils.	Max: 1.4 Min: 0.42	Max: 7.3 Min: 5.6
3	29 inches	33 inches	weathered bedrock	Not reported	Not reported	Max: 0 Min: 0	Max: Min:

## LOCAL / REGIONAL WATER AGENCY RECORDS

EDR Local/Regional Water Agency records provide water well information to assist the environmental professional in assessing sources that may impact ground water flow direction, and in forming an opinion about the impact of contaminant migration on nearby drinking water wells.

## WELL SEARCH DISTANCE INFORMATION

<u>DATABASE</u>	<u>SEARCH DISTANCE (miles)</u>
Federal USGS	1.000
Federal FRDS PWS	Nearest PWS within 0.001 miles
State Database	1.000

## **FEDERAL USGS WELL INFORMATION**

<u>MAP ID</u>	<u>WELL ID</u>	<u>LOCATION FROM TP</u>
No Wells Found		

## **FEDERAL FRDS PUBLIC WATER SUPPLY SYSTEM INFORMATION**

<u>MAP ID</u>	<u>WELL ID</u>	<u>LOCATION FROM TP</u>
No PWS System Found		

Note: PWS System location is not always the same as well location.

## GEOCHECK® - PHYSICAL SETTING SOURCE SUMMARY

### STATE DATABASE WELL INFORMATION

MAP ID

M37

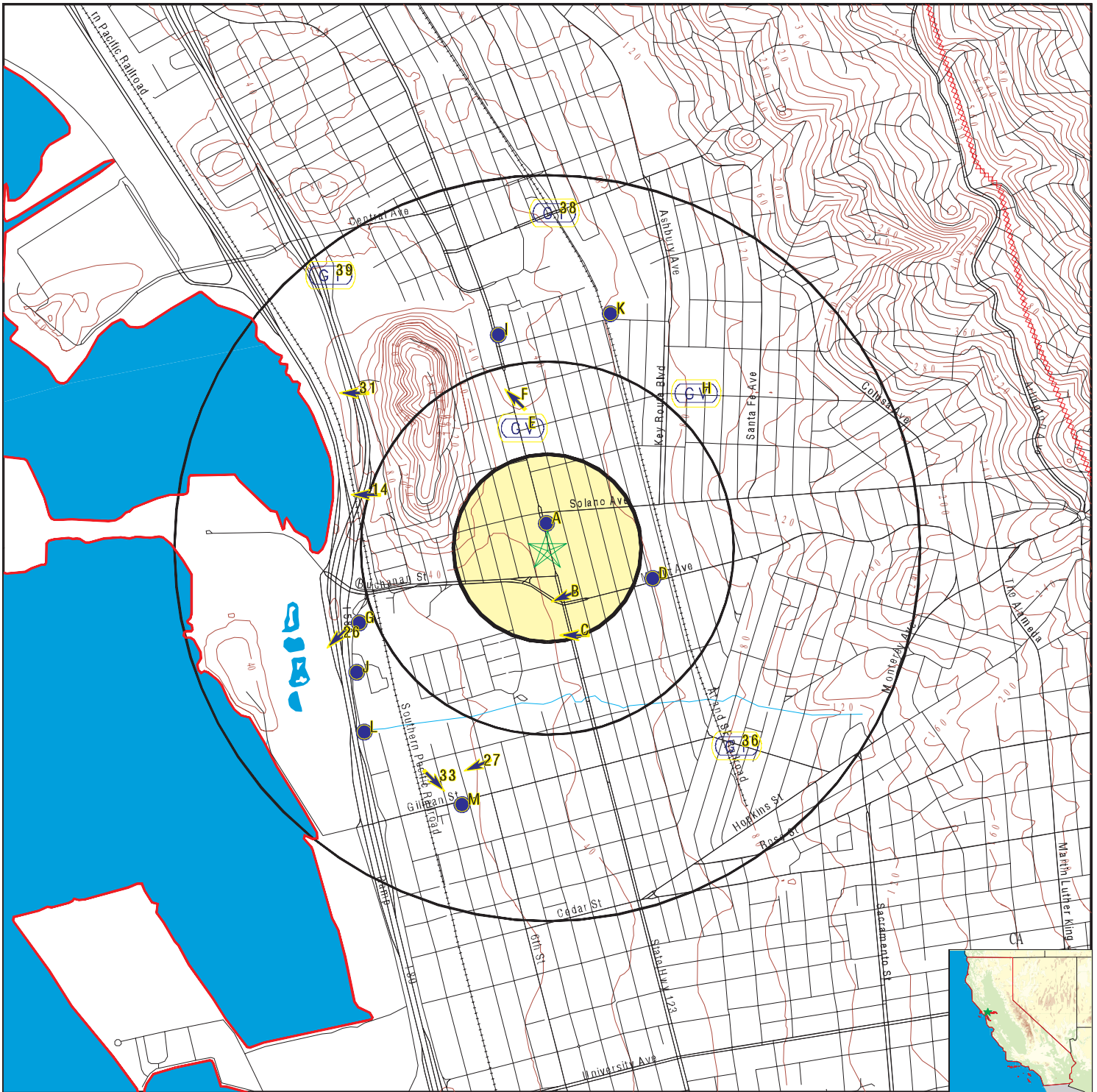
WELL ID

CADW50000030720

LOCATION  
FROM TP

1/2 - 1 Mile SSW

# PHYSICAL SETTING SOURCE MAP - 4245415.2s



- County Boundary
- Major Roads
- Contour Lines
- Earthquake Fault Lines
- Earthquake epicenter, Richter 5 or greater
- Water Wells
- Public Water Supply Wells
- Cluster of Multiple Icons

- Groundwater Flow Direction
- Indeterminate Groundwater Flow at Location
- Groundwater Flow Varies at Location
- Closest Hydrogeological Data
- Oil, gas or related wells

SITE NAME: Former Firestone #3655  
 ADDRESS: 969 San Pablo Avenue  
 Albany CA 94706  
 LAT/LONG: 37.8889 / -122.2986

CLIENT: Weiss Associates  
 CONTACT: Elyse Heilshorn  
 INQUIRY #: 4245415.2s  
 DATE: March 26, 2015 1:36 pm



## GEOCHECK® - PHYSICAL SETTING SOURCE MAP FINDINGS

Map ID Direction Distance Elevation			Database	EDR ID Number
<b>A1</b> <b>North</b> <b>0 - 1/8 Mile</b> <b>Higher</b>	Site ID:	01-1712	<b>AQUIFLOW</b>	<b>69270</b>
	Groundwater Flow:	SW		
	Shallow Water Depth:	Not Reported		
	Deep Water Depth:	Not Reported		
	Average Water Depth:	30 ft		
Date:	02/11/1997			
<b>A2</b> <b>North</b> <b>0 - 1/8 Mile</b> <b>Higher</b>	Site ID:	3808	<b>AQUIFLOW</b>	<b>49965</b>
	Groundwater Flow:	N,NE,NNE,ENE		
	Shallow Water Depth:	5.44		
	Deep Water Depth:	12.10		
	Average Water Depth:	Not Reported		
Date:	12/02/1996			
<b>B3</b> <b>SSE</b> <b>1/8 - 1/4 Mile</b> <b>Higher</b>	Site ID:	01-0088	<b>AQUIFLOW</b>	<b>52978</b>
	Groundwater Flow:	WSW		
	Shallow Water Depth:	Not Reported		
	Deep Water Depth:	Not Reported		
	Average Water Depth:	17-18		
Date:	01/24/1990			
<b>B4</b> <b>SSE</b> <b>1/8 - 1/4 Mile</b> <b>Higher</b>	Site ID:	01-0088	<b>AQUIFLOW</b>	<b>52979</b>
	Groundwater Flow:	WSW		
	Shallow Water Depth:	8.33		
	Deep Water Depth:	11.97		
	Average Water Depth:	Not Reported		
Date:	11/30/1992			
<b>C5</b> <b>SSE</b> <b>1/8 - 1/4 Mile</b> <b>Higher</b>	Site ID:	01-2278	<b>AQUIFLOW</b>	<b>52970</b>
	Groundwater Flow:	W		
	Shallow Water Depth:	7.5		
	Deep Water Depth:	8.0		
	Average Water Depth:	Not Reported		
Date:	07/30/1997			
<b>C6</b> <b>SSE</b> <b>1/8 - 1/4 Mile</b> <b>Higher</b>	Site ID:	01-2278	<b>AQUIFLOW</b>	<b>52971</b>
	Groundwater Flow:	W		
	Shallow Water Depth:	3.0		
	Deep Water Depth:	5.4		
	Average Water Depth:	Not Reported		
Date:	12/15/1997			
<b>C7</b> <b>SSE</b> <b>1/8 - 1/4 Mile</b> <b>Higher</b>	Site ID:	01-2278	<b>AQUIFLOW</b>	<b>52972</b>
	Groundwater Flow:	W		
	Shallow Water Depth:	Not Reported		
	Deep Water Depth:	Not Reported		
	Average Water Depth:	11		
Date:	07/27/1998			

## GEOCHECK® - PHYSICAL SETTING SOURCE MAP FINDINGS

Map ID Direction Distance Elevation			Database	EDR ID Number
<b>D8</b> <b>ESE</b> <b>1/4 - 1/2 Mile</b> <b>Higher</b>	Site ID:	01-2081	<b>AQUIFLOW</b>	<b>52493</b>
	Groundwater Flow:	SW		
	Shallow Water Depth:	3.9		
	Deep Water Depth:	4.4		
	Average Water Depth:	Not Reported		
Date:	03/10/1993			
<b>D9</b> <b>ESE</b> <b>1/4 - 1/2 Mile</b> <b>Higher</b>	Site ID:	01-2081	<b>AQUIFLOW</b>	<b>52524</b>
	Groundwater Flow:	Varies		
	Shallow Water Depth:	Not Reported		
	Deep Water Depth:	Not Reported		
	Average Water Depth:	17-18		
Date:	06/24/1992			
<b>E10</b> <b>NNW</b> <b>1/4 - 1/2 Mile</b> <b>Higher</b>	Site ID:	01-1515	<b>AQUIFLOW</b>	<b>52490</b>
	Groundwater Flow:	Varies		
	Shallow Water Depth:	Not Reported		
	Deep Water Depth:	Not Reported		
	Average Water Depth:	8.5		
Date:	10/20/1993			
<b>E11</b> <b>NNW</b> <b>1/4 - 1/2 Mile</b> <b>Higher</b>	Site ID:	01-1515	<b>AQUIFLOW</b>	<b>52491</b>
	Groundwater Flow:	Varies		
	Shallow Water Depth:	6.8		
	Deep Water Depth:	25		
	Average Water Depth:	Not Reported		
Date:	12/29/1997			
<b>F12</b> <b>NNW</b> <b>1/4 - 1/2 Mile</b> <b>Lower</b>	Site ID:	01-2262	<b>AQUIFLOW</b>	<b>53617</b>
	Groundwater Flow:	NW		
	Shallow Water Depth:	Not Reported		
	Deep Water Depth:	Not Reported		
	Average Water Depth:	6		
Date:	03/10/1997			
<b>F13</b> <b>NNW</b> <b>1/4 - 1/2 Mile</b> <b>Lower</b>	Site ID:	01-2262	<b>AQUIFLOW</b>	<b>53616</b>
	Groundwater Flow:	NW		
	Shallow Water Depth:	Not Reported		
	Deep Water Depth:	Not Reported		
	Average Water Depth:	6		
Date:	10/01/1998			
<b>14</b> <b>WNW</b> <b>1/2 - 1 Mile</b> <b>Lower</b>	Site ID:	01-1311	<b>AQUIFLOW</b>	<b>69267</b>
	Groundwater Flow:	W		
	Shallow Water Depth:	Not Reported		
	Deep Water Depth:	Not Reported		
	Average Water Depth:	Not Reported		
Date:	08/16/1994			

## GEOCHECK® - PHYSICAL SETTING SOURCE MAP FINDINGS

Map ID	Direction	Distance	Elevation	Database	EDR ID Number
<b>G15</b>	Site ID:	01-1517			
<b>WSW</b>	Groundwater Flow:	SE		<b>AQUIFLOW</b>	<b>69354</b>
<b>1/2 - 1 Mile</b>	Shallow Water Depth:	6.1'			
<b>Lower</b>	Deep Water Depth:	7.0'			
	Average Water Depth:	Not Reported			
	Date:	10/13/1992			
<hr/>					
<b>G16</b>	Site ID:	01-0246			
<b>WSW</b>	Groundwater Flow:	NE, E		<b>AQUIFLOW</b>	<b>69356</b>
<b>1/2 - 1 Mile</b>	Shallow Water Depth:	0.31			
<b>Lower</b>	Deep Water Depth:	2.42			
	Average Water Depth:	Not Reported			
	Date:	10/14/1991			
<hr/>					
<b>H17</b>	Site ID:	01-1813			
<b>NE</b>	Groundwater Flow:	Varies		<b>AQUIFLOW</b>	<b>50293</b>
<b>1/2 - 1 Mile</b>	Shallow Water Depth:	13.5			
<b>Higher</b>	Deep Water Depth:	16.5			
	Average Water Depth:	Not Reported			
	Date:	04/23/1996			
<hr/>					
<b>H18</b>	Site ID:	01-1813			
<b>NE</b>	Groundwater Flow:	Varies		<b>AQUIFLOW</b>	<b>50294</b>
<b>1/2 - 1 Mile</b>	Shallow Water Depth:	15.00			
<b>Higher</b>	Deep Water Depth:	120			
	Average Water Depth:	Not Reported			
	Date:	04/14/1994			
<hr/>					
<b>I19</b>	Site ID:	01-1502			
<b>NNW</b>	Groundwater Flow:	N		<b>AQUIFLOW</b>	<b>51624</b>
<b>1/2 - 1 Mile</b>	Shallow Water Depth:	Not Reported			
<b>Lower</b>	Deep Water Depth:	Not Reported			
	Average Water Depth:	15'			
	Date:	05/14/1993			
<hr/>					
<b>I20</b>	Site ID:	01-1502			
<b>NNW</b>	Groundwater Flow:	Varies		<b>AQUIFLOW</b>	<b>51625</b>
<b>1/2 - 1 Mile</b>	Shallow Water Depth:	4.56			
<b>Lower</b>	Deep Water Depth:	5.60			
	Average Water Depth:	Not Reported			
	Date:	10/18/1990			
<hr/>					
<b>I21</b>	Site ID:	01-1502			
<b>NNW</b>	Groundwater Flow:	N		<b>AQUIFLOW</b>	<b>51626</b>
<b>1/2 - 1 Mile</b>	Shallow Water Depth:	Not Reported			
<b>Lower</b>	Deep Water Depth:	Not Reported			
	Average Water Depth:	4 ft			
	Date:	08/14/1989			

## GEOCHECK® - PHYSICAL SETTING SOURCE MAP FINDINGS

Map ID Direction Distance Elevation			Database	EDR ID Number
<b>I22</b> <b>NNW</b> <b>1/2 - 1 Mile</b> <b>Lower</b>	Site ID: Groundwater Flow: Shallow Water Depth: Deep Water Depth: Average Water Depth: Date:	01-1842 NW 3.3 8.75 Not Reported 05/23/1996	<b>AQUIFLOW</b>	<b>51627</b>
<b>I23</b> <b>NNW</b> <b>1/2 - 1 Mile</b> <b>Lower</b>	Site ID: Groundwater Flow: Shallow Water Depth: Deep Water Depth: Average Water Depth: Date:	01-1842 NW 5.75 19.91 Not Reported 01/11/1995	<b>AQUIFLOW</b>	<b>51628</b>
<b>I24</b> <b>NNW</b> <b>1/2 - 1 Mile</b> <b>Lower</b>	Site ID: Groundwater Flow: Shallow Water Depth: Deep Water Depth: Average Water Depth: Date:	01-1842 NW Not Reported Not Reported 10.5 10/14/1993	<b>AQUIFLOW</b>	<b>51629</b>
<b>J25</b> <b>WSW</b> <b>1/2 - 1 Mile</b> <b>Lower</b>	Site ID: Groundwater Flow: Shallow Water Depth: Deep Water Depth: Average Water Depth: Date:	01-1711 Varies 4.60 6.42 Not Reported 10/09/1995	<b>AQUIFLOW</b>	<b>52966</b>
<b>26</b> <b>WSW</b> <b>1/2 - 1 Mile</b> <b>Lower</b>	Site ID: Groundwater Flow: Shallow Water Depth: Deep Water Depth: Average Water Depth: Date:	01-2171 SW 4.92 8.96 Not Reported 08/07/1996	<b>AQUIFLOW</b>	<b>69358</b>
<b>27</b> <b>SSW</b> <b>1/2 - 1 Mile</b> <b>Lower</b>	Site ID: Groundwater Flow: Shallow Water Depth: Deep Water Depth: Average Water Depth: Date:	01-1188 WSW 5.52 6.46 Not Reported 06/30/1997	<b>AQUIFLOW</b>	<b>38242</b>
<b>J28</b> <b>WSW</b> <b>1/2 - 1 Mile</b> <b>Lower</b>	Site ID: Groundwater Flow: Shallow Water Depth: Deep Water Depth: Average Water Depth: Date:	1323 NE,E,W,Varie 2.22 6.81 Not Reported 04/1994	<b>AQUIFLOW</b>	<b>49946</b>

## GEOCHECK® - PHYSICAL SETTING SOURCE MAP FINDINGS

Map ID Direction Distance Elevation			Database	EDR ID Number
<b>K29</b> <b>NNE</b> <b>1/2 - 1 Mile</b> <b>Higher</b>	Site ID:	01-0766	<b>AQUIFLOW</b>	<b>52953</b>
	Groundwater Flow:	WSW		
	Shallow Water Depth:	6.91		
	Deep Water Depth:	9.42		
	Average Water Depth:	Not Reported		
Date:	07/31/1996			
<b>K30</b> <b>NNE</b> <b>1/2 - 1 Mile</b> <b>Higher</b>	Site ID:	no #Fac#	<b>AQUIFLOW</b>	<b>50303</b>
	Groundwater Flow:	W		
	Shallow Water Depth:	4.0		
	Deep Water Depth:	14.0		
	Average Water Depth:	Not Reported		
Date:	10/09/1992			
<b>31</b> <b>NW</b> <b>1/2 - 1 Mile</b> <b>Higher</b>	Site ID:	01-0470	<b>AQUIFLOW</b>	<b>69362</b>
	Groundwater Flow:	W		
	Shallow Water Depth:	Not Reported		
	Deep Water Depth:	Not Reported		
	Average Water Depth:	3 ft		
Date:	03/28/1991			
<b>L32</b> <b>SW</b> <b>1/2 - 1 Mile</b> <b>Lower</b>	Site ID:	01-0199	<b>AQUIFLOW</b>	<b>38206</b>
	Groundwater Flow:	NW		
	Shallow Water Depth:	3.24		
	Deep Water Depth:	4.80		
	Average Water Depth:	Not Reported		
Date:	09/11/1992			
<b>33</b> <b>SSW</b> <b>1/2 - 1 Mile</b> <b>Lower</b>	Site ID:	01-2243	<b>AQUIFLOW</b>	<b>38195</b>
	Groundwater Flow:	SE		
	Shallow Water Depth:	4.20		
	Deep Water Depth:	5.08		
	Average Water Depth:	Not Reported		
Date:	09/08/1997			
<b>M34</b> <b>SSW</b> <b>1/2 - 1 Mile</b> <b>Lower</b>	Site ID:	01-1941	<b>AQUIFLOW</b>	<b>38280</b>
	Groundwater Flow:	Not Reported		
	Shallow Water Depth:	Not Reported		
	Deep Water Depth:	Not Reported		
	Average Water Depth:	8		
Date:	08/21/1991			
<b>L35</b> <b>SW</b> <b>1/2 - 1 Mile</b> <b>Lower</b>	Site ID:	01-1646	<b>AQUIFLOW</b>	<b>49947</b>
	Groundwater Flow:	W,NW,Varies		
	Shallow Water Depth:	2.44		
	Deep Water Depth:	3.74		
	Average Water Depth:	Not Reported		
Date:	06/13/1996			

## GEOCHECK® - PHYSICAL SETTING SOURCE MAP FINDINGS

Map ID  
Direction  
Distance  
Elevation

Database      EDR ID Number

<b>36</b> <b>SE</b> <b>1/2 - 1 Mile</b> <b>Higher</b>	Site ID: Groundwater Flow: Shallow Water Depth: Deep Water Depth: Average Water Depth: Date:	01-1905 Not Reported 15.0 16.1 Not Reported 03/28/1994	<b>AQUIFLOW</b>	<b>38278</b>
--	---	---	-----------------	--------------

<b>M37</b> <b>SSW</b> <b>1/2 - 1 Mile</b> <b>Lower</b>			<b>CA WELLS</b>	<b>CADW50000030720</b>
Latitude :	37.8787			
Longitude :	122.3028			
Site code:	378787N1223028W001	Casgem sta:	01S04W04A001M	
Local well:	Not Reported	Casgem s 1:	Industrial	
County id:	1			
Basin cd:	2-9.04	Basin desc:	East Bay Plain	
Org unit n:	North Central Region Office	Site id:	CADW50000030720	

<b>38</b> <b>North</b> <b>1/2 - 1 Mile</b> <b>Higher</b>	Site ID: Groundwater Flow: Shallow Water Depth: Deep Water Depth: Average Water Depth: Date:	70054 Not Reported 8.0 10.6 Not Reported 08/19/1986	<b>AQUIFLOW</b>	<b>64891</b>
---	---	--	-----------------	--------------

<b>39</b> <b>NW</b> <b>1/2 - 1 Mile</b> <b>Lower</b>	Site ID: Groundwater Flow: Shallow Water Depth: Deep Water Depth: Average Water Depth: Date:	07-0119 Not Reported Not Reported Not Reported 1 12/05/1995	<b>AQUIFLOW</b>	<b>38513</b>
---	---	--	-----------------	--------------

# GEOCHECK® - PHYSICAL SETTING SOURCE MAP FINDINGS RADON

## AREA RADON INFORMATION

State Database: CA Radon

### Radon Test Results

Zipcode	Num Tests	> 4 pCi/L
94706	20	1

Federal EPA Radon Zone for ALAMEDA County: 2

- Note: Zone 1 indoor average level > 4 pCi/L.  
 : Zone 2 indoor average level  $\geq$  2 pCi/L and  $\leq$  4 pCi/L.  
 : Zone 3 indoor average level < 2 pCi/L.

---

Federal Area Radon Information for Zip Code: 94706

Number of sites tested: 3

Area	Average Activity	% <4 pCi/L	% 4-20 pCi/L	% >20 pCi/L
Living Area - 1st Floor	-0.300 pCi/L	100%	0%	0%
Living Area - 2nd Floor	Not Reported	Not Reported	Not Reported	Not Reported
Basement	Not Reported	Not Reported	Not Reported	Not Reported

# PHYSICAL SETTING SOURCE RECORDS SEARCHED

## TOPOGRAPHIC INFORMATION

### USGS 7.5' Digital Elevation Model (DEM)

Source: United States Geologic Survey

EDR acquired the USGS 7.5' Digital Elevation Model in 2002 and updated it in 2006. The 7.5 minute DEM corresponds to the USGS 1:24,000- and 1:25,000-scale topographic quadrangle maps. The DEM provides elevation data with consistent elevation units and projection.

### Scanned Digital USGS 7.5' Topographic Map (DRG)

Source: United States Geologic Survey

A digital raster graphic (DRG) is a scanned image of a U.S. Geological Survey topographic map. The map images are made by scanning published paper maps on high-resolution scanners. The raster image is georeferenced and fit to the Universal Transverse Mercator (UTM) projection.

## HYDROLOGIC INFORMATION

**Flood Zone Data:** This data, available in select counties across the country, was obtained by EDR in 2003 & 2011 from the Federal Emergency Management Agency (FEMA). Data depicts 100-year and 500-year flood zones as defined by FEMA.

**NWI:** National Wetlands Inventory. This data, available in select counties across the country, was obtained by EDR in 2002, 2005 and 2010 from the U.S. Fish and Wildlife Service.

## HYDROGEOLOGIC INFORMATION

### AQUIFLOW<sup>R</sup> Information System

Source: EDR proprietary database of groundwater flow information

EDR has developed the AQUIFLOW Information System (AIS) to provide data on the general direction of groundwater flow at specific points. EDR has reviewed reports submitted to regulatory authorities at select sites and has extracted the date of the report, hydrogeologically determined groundwater flow direction and depth to water table information.

## GEOLOGIC INFORMATION

### Geologic Age and Rock Stratigraphic Unit

Source: P.G. Schruben, R.E. Arndt and W.J. Bawiec, Geology of the Conterminous U.S. at 1:2,500,000 Scale - A digital representation of the 1974 P.B. King and H.M. Beikman Map, USGS Digital Data Series DDS - 11 (1994).

### STATSGO: State Soil Geographic Database

Source: Department of Agriculture, Natural Resources Conservation Services

The U.S. Department of Agriculture's (USDA) Natural Resources Conservation Service (NRCS) leads the national Conservation Soil Survey (NCSS) and is responsible for collecting, storing, maintaining and distributing soil survey information for privately owned lands in the United States. A soil map in a soil survey is a representation of soil patterns in a landscape. Soil maps for STATSGO are compiled by generalizing more detailed (SSURGO) soil survey maps.

### SSURGO: Soil Survey Geographic Database

Source: Department of Agriculture, Natural Resources Conservation Services (NRCS)

Telephone: 800-672-5559

SSURGO is the most detailed level of mapping done by the Natural Resources Conservation Services, mapping scales generally range from 1:12,000 to 1:63,360. Field mapping methods using national standards are used to construct the soil maps in the Soil Survey Geographic (SSURGO) database. SSURGO digitizing duplicates the original soil survey maps. This level of mapping is designed for use by landowners, townships and county natural resource planning and management.



# PHYSICAL SETTING SOURCE RECORDS SEARCHED

## LOCAL / REGIONAL WATER AGENCY RECORDS

### FEDERAL WATER WELLS

#### PWS: Public Water Systems

Source: EPA/Office of Drinking Water

Telephone: 202-564-3750

Public Water System data from the Federal Reporting Data System. A PWS is any water system which provides water to at least 25 people for at least 60 days annually. PWSs provide water from wells, rivers and other sources.

#### PWS ENF: Public Water Systems Violation and Enforcement Data

Source: EPA/Office of Drinking Water

Telephone: 202-564-3750

Violation and Enforcement data for Public Water Systems from the Safe Drinking Water Information System (SDWIS) after August 1995. Prior to August 1995, the data came from the Federal Reporting Data System (FRDS).

#### USGS Water Wells: USGS National Water Inventory System (NWIS)

This database contains descriptive information on sites where the USGS collects or has collected data on surface water and/or groundwater. The groundwater data includes information on wells, springs, and other sources of groundwater.

## OTHER STATE DATABASE INFORMATION

### RADON

#### State Database: CA Radon

Source: Department of Health Services

Telephone: 916-324-2208

Radon Database for California

#### Area Radon Information

Source: USGS

Telephone: 703-356-4020

The National Radon Database has been developed by the U.S. Environmental Protection Agency (USEPA) and is a compilation of the EPA/State Residential Radon Survey and the National Residential Radon Survey. The study covers the years 1986 - 1992. Where necessary data has been supplemented by information collected at private sources such as universities and research institutions.

#### EPA Radon Zones

Source: EPA

Telephone: 703-356-4020

Sections 307 & 309 of IRAA directed EPA to list and identify areas of U.S. with the potential for elevated indoor radon levels.

### OTHER

#### Airport Landing Facilities: Private and public use landing facilities

Source: Federal Aviation Administration, 800-457-6656

#### Epicenters: World earthquake epicenters, Richter 5 or greater

Source: Department of Commerce, National Oceanic and Atmospheric Administration

California Earthquake Fault Lines: The fault lines displayed on EDR's Topographic map are digitized quaternary fault lines, prepared in 1975 by the United State Geological Survey. Additional information (also from 1975) regarding activity at specific fault lines comes from California's Preliminary Fault Activity Map prepared by the California Division of Mines and Geology.

# PHYSICAL SETTING SOURCE RECORDS SEARCHED

## STREET AND ADDRESS INFORMATION

© 2010 Tele Atlas North America, Inc. All rights reserved. This material is proprietary and the subject of copyright protection and other intellectual property rights owned by or licensed to Tele Atlas North America, Inc. The use of this material is subject to the terms of a license agreement. You will be held liable for any unauthorized copying or disclosure of this material.

**Former Firestone #3655**

969 San Pablo Avenue  
Albany, CA 94706

Inquiry Number: 4245415.5  
March 26, 2015

# The EDR-City Directory Abstract

## TABLE OF CONTENTS

### SECTION

Executive Summary

Findings

City Directory Images

*Thank you for your business.*  
Please contact EDR at 1-800-352-0050  
with any questions or comments.

### **Disclaimer - Copyright and Trademark Notice**

This Report contains certain information obtained from a variety of public and other sources reasonably available to Environmental Data Resources, Inc. It cannot be concluded from this Report that coverage information for the target and surrounding properties does not exist from other sources. **NO WARRANTY EXPRESSED OR IMPLIED, IS MADE WHATSOEVER IN CONNECTION WITH THIS REPORT. ENVIRONMENTAL DATA RESOURCES, INC. SPECIFICALLY DISCLAIMS THE MAKING OF ANY SUCH WARRANTIES, INCLUDING WITHOUT LIMITATION, MERCHANTABILITY OR FITNESS FOR A PARTICULAR USE OR PURPOSE. ALL RISK IS ASSUMED BY THE USER. IN NO EVENT SHALL ENVIRONMENTAL DATA RESOURCES, INC. BE LIABLE TO ANYONE, WHETHER ARISING OUT OF ERRORS OR OMISSIONS, NEGLIGENCE, ACCIDENT OR ANY OTHER CAUSE, FOR ANY LOSS OR DAMAGE, INCLUDING, WITHOUT LIMITATION, SPECIAL, INCIDENTAL, CONSEQUENTIAL, OR EXEMPLARY DAMAGES. ANY LIABILITY ON THE PART OF ENVIRONMENTAL DATA RESOURCES, INC. IS STRICTLY LIMITED TO A REFUND OF THE AMOUNT PAID FOR THIS REPORT.** Purchaser accepts this Report "AS IS". Any analyses, estimates, ratings, environmental risk levels or risk codes provided in this Report are provided for illustrative purposes only, and are not intended to provide, nor should they be interpreted as providing any facts regarding, or prediction or forecast of, any environmental risk for any property. Only a Phase I Environmental Site Assessment performed by an environmental professional can provide information regarding the environmental risk for any property. Additionally, the information provided in this Report is not to be construed as legal advice.

Copyright 2015 by Environmental Data Resources, Inc. All rights reserved. Reproduction in any media or format, in whole or in part, of any report or map of Environmental Data Resources, Inc. or its affiliates is prohibited without prior written permission.

EDR and its logos (including Sanborn and Sanborn Map) are trademarks of Environmental Data Resources, Inc. or its affiliates. All other trademarks used herein are the property of their respective owners.

## EXECUTIVE SUMMARY

### DESCRIPTION

Environmental Data Resources, Inc.'s (EDR) City Directory Abstract is a screening tool designed to assist environmental professionals in evaluating potential liability on a target property resulting from past activities. EDR's City Directory Abstract includes a search and abstract of available city directory data. For each address, the directory lists the name of the corresponding occupant at five year intervals.

Business directories including city, cross reference and telephone directories were reviewed, if available, at approximately five year intervals for the years spanning 1920 through 2013. This report compiles information gathered in this review by geocoding the latitude and longitude of properties identified and gathering information about properties within 660 feet of the target property.

A summary of the information obtained is provided in the text of this report.

### RESEARCH SUMMARY

The following research sources were consulted in the preparation of this report. An "X" indicates where information was identified in the source and provided in this report.

<u>Year</u>	<u>Source</u>	<u>TP</u>	<u>Adjoining</u>	<u>Text Abstract</u>	<u>Source Image</u>
2013	Cole Information Services	X	X	X	-
2008	Cole Information Services	X	X	X	-
2006	Haines Company, Inc.	X	X	X	-
2002	R. L. Polk & Co.	-	-	-	-
2000	Pacific Bell	-	X	X	-
1996	PACIFIC BELL DIRECTORY	X	X	X	-
1993	Pacific Bell	-	-	-	-
1992	PACIFIC BELL DIRECTORY	X	X	X	-
1991	PACIFIC BELL WHITE PAGES	-	X	X	-
1986	Pacific Bell	X	X	X	-
	PACIFIC BELL WHITE PAGES	X	X	X	-
1984	Pacific Bell	-	-	-	-
1982	Pacific Telephone	-	-	-	-
1980	Pacific Telephone	X	X	X	-
1979	Pacific Telephone	-	-	-	-
1976	R. L. Polk & Co.	-	-	-	-
1975	Pacific Telephone	X	X	X	-
1973	Pacific Telephone	-	-	-	-
1970	Pacific Telephone Directory	X	X	X	-
1967	R. L. Polk Co.	-	X	X	-
1965	Pacific Telephone	-	-	-	-
1962	Pacific Telephone	X	X	X	-
1960	Pacific Telephone	-	-	-	-
1959	R. L. Polk & Co.	-	-	-	-
1956	Pacific Telephone	-	X	X	-

## EXECUTIVE SUMMARY

<u>Year</u>	<u>Source</u>	<u>TP</u>	<u>Adjoining</u>	<u>Text Abstract</u>	<u>Source Image</u>
1955	R. L. Polk & Co.	X	X	X	-
	The Pacific Telephone & Telegraph Co.	X	X	X	-
1954	R. L. Polk & Co. of California	-	-	-	-
1951	R. L. Polk & Co.	-	X	X	-
1950	The Pacific Telephone & Telegraph Co.	X	X	X	-
1946	R. L. Polk & Co.	-	X	X	-
1945	The Pacific Telephone & Telegraph Co.	-	X	X	-
1943	R. L. Polk & Co.	-	X	X	-
1940	R. L. Polk & Co.	-	X	X	-
1938	Pacific Telephone	-	X	X	-
1933	R. L. Polk & Co.	-	X	X	-
1932	R. L. Polk & Co. of California	-	-	-	-
1928	R.L. Polk and Co of California	-	X	X	-
1926	R. L. Polk & Co.	-	-	-	-
1925	R. L. Polk & Co. of California	-	X	X	-
1920	R. L. Polk & Co. of California	-	X	X	-

## FINDINGS

### TARGET PROPERTY INFORMATION

#### ADDRESS

969 San Pablo Avenue  
Albany, CA 94706

#### FINDINGS DETAIL

Target Property research detail.

### SAN PABLO AVE

#### 969 SAN PABLO AVE

<u>Year</u>	<u>Uses</u>	<u>Source</u>
2013	KELLYMOORE PAINTS	Cole Information Services
2008	KELLY MOORE PAINT CO	Cole Information Services
2006	KELLY MOORE PAINT CO	Haines Company, Inc. Haines Company, Inc.
1996	SUPER SHOPS AUTOMOTIVE PERFORMANCE CENTERS	PACIFIC BELL DIRECTORY
1992	SUPER SHOPS AUTOMOTIVE PERFORMANCE CENTERS	PACIFIC BELL DIRECTORY
1986	Albany Store	PACIFIC BELL WHITE PAGES
1980	Albany Store	Pacific Telephone
1975	FIRESTONE STORES DIV OF FIRESTONE TIRE & RUBBER CO	Pacific Telephone
1970	FIRESTONE STORES DIV OF FIRESTONE TIRE & RUBBER CO	Pacific Telephone Directory
1962	Howards French Imports HOWARDS MOTOR SALES	Pacific Telephone Pacific Telephone
1955	HOWARD S MOTOR SALES	The Pacific Telephone & Telegraph Co.
1950	HOWARD S MOTOR SALES	The Pacific Telephone & Telegraph Co.

## FINDINGS

### ADJOINING PROPERTY DETAIL

The following Adjoining Property addresses were researched for this report. Detailed findings are provided for each address.

#### ADAMS AVE

##### 940 ADAMS AVE

<u>Year</u>	<u>Uses</u>	<u>Source</u>
1950	ANDERSON GEO R	The Pacific Telephone & Telegraph Co.

##### 944 ADAMS AVE

<u>Year</u>	<u>Uses</u>	<u>Source</u>
1970	A 1 KEY & LOCK SHOP	Pacific Telephone Directory

##### 972 ADAMS AVE

<u>Year</u>	<u>Uses</u>	<u>Source</u>
1928	h Otto H Julia lab H	R.L. Polk and Co of California

#### ADAMS CT

##### 932 ADAMS CT

<u>Year</u>	<u>Uses</u>	<u>Source</u>
1955	DUNCAN HARRY T	The Pacific Telephone & Telegraph Co.

##### 936 ADAMS CT

<u>Year</u>	<u>Uses</u>	<u>Source</u>
1955	JARAMILLO FERMIN	The Pacific Telephone & Telegraph Co.

##### 937 ADAMS CT

<u>Year</u>	<u>Uses</u>	<u>Source</u>
1955	BLANK WM	The Pacific Telephone & Telegraph Co.

##### 938 ADAMS CT

<u>Year</u>	<u>Uses</u>	<u>Source</u>
1955	MARCOS JOHN V	The Pacific Telephone & Telegraph Co.

##### 940 ADAMS CT

<u>Year</u>	<u>Uses</u>	<u>Source</u>
1955	FESTNER EDGAR J	The Pacific Telephone & Telegraph Co.



## FINDINGS

### 953 ADAMS CT

<u>Year</u>	<u>Uses</u>	<u>Source</u>
1955	NEWTON FRED	The Pacific Telephone & Telegraph Co.

### 960 ADAMS CT

<u>Year</u>	<u>Uses</u>	<u>Source</u>
1955	TAYLOR K W	The Pacific Telephone & Telegraph Co.

### 962 ADAMS CT

<u>Year</u>	<u>Uses</u>	<u>Source</u>
1955	BOISEN BLANCHE	The Pacific Telephone & Telegraph Co.

### 968 ADAMS CT

<u>Year</u>	<u>Uses</u>	<u>Source</u>
1955	LEDGERWOOD WM V	The Pacific Telephone & Telegraph Co.

### 971 ADAMS CT

<u>Year</u>	<u>Uses</u>	<u>Source</u>
1955	GROSZ MAX	The Pacific Telephone & Telegraph Co.
	GROSS MAX	The Pacific Telephone & Telegraph Co.

### 973 ADAMS CT

<u>Year</u>	<u>Uses</u>	<u>Source</u>
1955	WALLACE ROBT A MRS	The Pacific Telephone & Telegraph Co.

## ADAMS ST

### 932 ADAMS ST

<u>Year</u>	<u>Uses</u>	<u>Source</u>
2006	a LI Edo	Haines Company, Inc.
1992	BERMAN GLENN H	PACIFIC BELL DIRECTORY
1962	Duncan Harry T	Pacific Telephone

### 933 ADAMS ST

<u>Year</u>	<u>Uses</u>	<u>Source</u>
2006	Elizabeth	Haines Company, Inc.
	NAPOLITANO	Haines Company, Inc.
1996	HURLEY JOHN & NANCY	PACIFIC BELL DIRECTORY
1962	Alderson Clifford	Pacific Telephone

## FINDINGS

### 934 ADAMS ST

<u>Year</u>	<u>Uses</u>	<u>Source</u>
2006	o MIGLIO Leonard	Haines Company, Inc.
2000	MIGLIO LEONARD	Pacific Bell
1962	Del Monte Frank	Pacific Telephone
	Lahti Kaarlo V	Pacific Telephone

### 936 ADAMS ST

<u>Year</u>	<u>Uses</u>	<u>Source</u>
2006	a JAKO Katherine 00 e	Haines Company, Inc.
1962	OShea Tillie	Pacific Telephone

### 937 ADAMS ST

<u>Year</u>	<u>Uses</u>	<u>Source</u>
2008	USHOW2	Cole Information Services
2006	No Current Listing	Haines Company, Inc.
2000	MEREDITH FRAN M	Pacific Bell
1992	HILLHOUSE RON	PACIFIC BELL DIRECTORY
1962	Blank Wm	Pacific Telephone

### 938 ADAMS ST

<u>Year</u>	<u>Uses</u>	<u>Source</u>
2006	NICHOLBJ	Haines Company, Inc.
2000	NICHOL B J	Pacific Bell
1996	NICHOL B J	PACIFIC BELL DIRECTORY
1992	NICHOL B J	PACIFIC BELL DIRECTORY
1962	Mahy Thos	Pacific Telephone

### 940 ADAMS ST

<u>Year</u>	<u>Uses</u>	<u>Source</u>
1992	LEE GERALDINE M	PACIFIC BELL DIRECTORY
1962	Garlinghouse Stephen Mrs	Pacific Telephone

### 942 ADAMS ST

<u>Year</u>	<u>Uses</u>	<u>Source</u>
2006	CHENG LI	Haines Company, Inc.
	SANCHEZ Nathalie	Haines Company, Inc.
1992	JOHNSON W R	PACIFIC BELL DIRECTORY
1962	Flores A D	Pacific Telephone
	Flores M R	Pacific Telephone

## FINDINGS

### 944 ADAMS ST

<u>Year</u>	<u>Uses</u>	<u>Source</u>
2008	HONG FENG GAO & E YU	Cole Information Services
2006	No Current Listing	Haines Company, Inc.
2000	SAVELA JOHN	Pacific Bell
	SAVELA JOHN	Pacific Bell
	GAR WANG ZHI GEN	Pacific Bell
1996	SAVELA JOHN	PACIFIC BELL DIRECTORY
1992	SAVELA JOHN	PACIFIC BELL DIRECTORY
1962	Albany Key Shop	Pacific Telephone
	Bell Louis C	Pacific Telephone

### 946 ADAMS ST

<u>Year</u>	<u>Uses</u>	<u>Source</u>
2006	a LEWIS Michael	Haines Company, Inc.
1962	Byouk Louis M r	Pacific Telephone

### 947 ADAMS ST

<u>Year</u>	<u>Uses</u>	<u>Source</u>
1962	Brem Jas A	Pacific Telephone

### 950 ADAMS ST

<u>Year</u>	<u>Uses</u>	<u>Source</u>
2006	LINDSEY Jedldah	Haines Company, Inc.
	NYAMBURA Chares	Haines Company, Inc.
	SIMS KANIARU Mercy	Haines Company, Inc.
	a SINN Madan	Haines Company, Inc.
2000	KANIARU SIMS MERCY	Pacific Bell
1962	Wise Jean M	Pacific Telephone

### 953 ADAMS ST

<u>Year</u>	<u>Uses</u>	<u>Source</u>
1962	Rohrer Jas E	Pacific Telephone
	Rich Robt L	Pacific Telephone

### 954 ADAMS ST

<u>Year</u>	<u>Uses</u>	<u>Source</u>
2006	LEVEQUE Mary	Haines Company, Inc.
1962	Leveque Clifford r	Pacific Telephone

## FINDINGS

### 960 ADAMS ST

<u>Year</u>	<u>Uses</u>	<u>Source</u>
2006	DEETZ Kelley	Haines Company, Inc.
1962	Schuurman J Mrs	Pacific Telephone

### 962 ADAMS ST

<u>Year</u>	<u>Uses</u>	<u>Source</u>
2006	LINDERMANR	Haines Company, Inc.
	TILGHMAN	Haines Company, Inc.
	Christopher	Haines Company, Inc.
2000	HSI ALLEN	Pacific Bell
1996	HSI ALLEN	PACIFIC BELL DIRECTORY
1992	BOISEN B M	PACIFIC BELL DIRECTORY
1962	Boisen Blanche	Pacific Telephone

### 970 ADAMS ST

<u>Year</u>	<u>Uses</u>	<u>Source</u>
2006	E STONE Esther	Haines Company, Inc.
	SHAN YIng	Haines Company, Inc.
	EICHNEREdk	Haines Company, Inc.
2000	C KIM MOON HWAN	Pacific Bell
	D SINCLAIR JONATHAN	Pacific Bell
	E STONE ESTHER	Pacific Bell
	A MANICKAVEL DILLI BABU	Pacific Bell
1996	E STONE ESTHER	PACIFIC BELL DIRECTORY
	D SINCLAIR JONATHAN	PACIFIC BELL DIRECTORY
	C PRICE RICKY	PACIFIC BELL DIRECTORY
	A MCGEEHAN WILLIAM F III	PACIFIC BELL DIRECTORY
1992	E STONE ESTHER	PACIFIC BELL DIRECTORY
	D SINCLAIR JONATHAN	PACIFIC BELL DIRECTORY
	C YOON MYUNG KOO	PACIFIC BELL DIRECTORY
	A MCGEEHAN WILLIAM F III	PACIFIC BELL DIRECTORY

### 971 ADAMS ST

<u>Year</u>	<u>Uses</u>	<u>Source</u>
2006	KELLEY John	Haines Company, Inc.
2000	BRITO FERNANDO N	Pacific Bell
1996	BRITO FERNANDO N	PACIFIC BELL DIRECTORY
1992	BRITO FERNANDO N	PACIFIC BELL DIRECTORY
1962	Grosz Max	Pacific Telephone

## FINDINGS

### 972 ADAMS ST

<u>Year</u>	<u>Uses</u>	<u>Source</u>
2006	EICHNEREik	Haines Company, Inc.
2000	C CHERRY ROBERT M	Pacific Bell
	B ANDREWS KIM	Pacific Bell
1992	B HUI VINCENT	PACIFIC BELL DIRECTORY
1962	Wilson Maude	Pacific Telephone

### 973 ADAMS ST

<u>Year</u>	<u>Uses</u>	<u>Source</u>
2006	RODRIGUEZGerardo	Haines Company, Inc.
2000	BRANT STEPHEN W	Pacific Bell
1996	BRANT STEPHEN W	PACIFIC BELL DIRECTORY
1992	BRANT STEPHEN W	PACIFIC BELL DIRECTORY
1962	Pryschuk Stephen C	Pacific Telephone

### 975 ADAMS ST

<u>Year</u>	<u>Uses</u>	<u>Source</u>
2006	No Current Listing	Haines Company, Inc.
1962	Finney Jack r	Pacific Telephone

### ADAMS WAY

### 932 ADAMS WAY

<u>Year</u>	<u>Uses</u>	<u>Source</u>
1986	Johnston Brian W	PACIFIC BELL WHITE PAGES
1980	Enders Robt P	Pacific Telephone
1975	FRAENKEL Z	Pacific Telephone
1970	DUNCAN HARRY T	Pacific Telephone Directory
1950	SMITH DELMER K R	The Pacific Telephone & Telegraph Co.
1945	POKORNEY R D R	The Pacific Telephone & Telegraph Co.

### 933 ADAMS WAY

<u>Year</u>	<u>Uses</u>	<u>Source</u>
1986	Alderson Clifford L	PACIFIC BELL WHITE PAGES
1980	Alderson Clifford L	Pacific Telephone
1975	ALDERSON CLIFFORD L	Pacific Telephone
1970	ALDERSON CLIFFORD	Pacific Telephone Directory

## FINDINGS

### 934 ADAMS WAY

<u>Year</u>	<u>Uses</u>	<u>Source</u>
1986	Burk Ronald	PACIFIC BELL WHITE PAGES
1980	Elder Eysheh	Pacific Telephone
1975	LAHTI KAARLO V	Pacific Telephone
1970	LAHTI KAARLO V	Pacific Telephone Directory
1955	DURANTE JIM R	The Pacific Telephone & Telegraph Co.
1945	ODENTHAL R F CONTR	The Pacific Telephone & Telegraph Co.

### 936 ADAMS WAY

<u>Year</u>	<u>Uses</u>	<u>Source</u>
1991	Wolfe Ken & Sally	PACIFIC BELL WHITE PAGES
	Wolfe Karen M	PACIFIC BELL WHITE PAGES
1986	Jones Theresa M	PACIFIC BELL WHITE PAGES
1980	OShea Tillie	Pacific Telephone
1970	O SHEA TILLIE	Pacific Telephone Directory
1950	COLEMAN RICHARD C R	The Pacific Telephone & Telegraph Co.

### 937 ADAMS WAY

<u>Year</u>	<u>Uses</u>	<u>Source</u>
1991	Rosebrogh Randy	PACIFIC BELL WHITE PAGES
1970	GAREY MICHAEL IAN	Pacific Telephone Directory
1950	HOFF JENNY R	The Pacific Telephone & Telegraph Co.
1945	SOTO JOHN P R	The Pacific Telephone & Telegraph Co.
1938	HOFF JENNY R	Pacific Telephone
1925	DRENNON JAS R	R. L. Polk & Co. of California

### 938 ADAMS WAY

<u>Year</u>	<u>Uses</u>	<u>Source</u>
1991	Nichol C	PACIFIC BELL WHITE PAGES
	Nichol B J	PACIFIC BELL WHITE PAGES
1986	Nichol BJ	PACIFIC BELL WHITE PAGES
1970	MAHY TOM	Pacific Telephone Directory
1950	COCLIRAN F S R	The Pacific Telephone & Telegraph Co.
1945	RILEY T H R	The Pacific Telephone & Telegraph Co.
1938	POOLE CARL R	Pacific Telephone

### 940 ADAMS WAY

<u>Year</u>	<u>Uses</u>	<u>Source</u>
1991	De Alba Mike R	PACIFIC BELL WHITE PAGES
1986	Valdivia D & M	PACIFIC BELL WHITE PAGES

## FINDINGS

<u>Year</u>	<u>Uses</u>	<u>Source</u>
1986	Valdivia Cindy	PACIFIC BELL WHITE PAGES
	Valdivia A M	PACIFIC BELL WHITE PAGES
	Valdivia Emma	PACIFIC BELL WHITE PAGES
1970	PACKARD RICHARD	Pacific Telephone Directory
1945	BECHTEL LAWRENCE N R	The Pacific Telephone & Telegraph Co.

### 942 ADAMS WAY

<u>Year</u>	<u>Uses</u>	<u>Source</u>
1991	Johnson W R	PACIFIC BELL WHITE PAGES
1986	Johnson W R	PACIFIC BELL WHITE PAGES
1980	Johnson W R	Pacific Telephone
1970	JOHNSON W R	Pacific Telephone Directory
1945	ISAKSON K W R	The Pacific Telephone & Telegraph Co.
1938	SHIPE CLARA R	Pacific Telephone

### 944 ADAMS WAY

<u>Year</u>	<u>Uses</u>	<u>Source</u>
1991	Savela John	PACIFIC BELL WHITE PAGES
1986	Savela Eleanor	PACIFIC BELL WHITE PAGES
1980	Savela Eleanor	Pacific Telephone
1970	BELL LOUIS C	Pacific Telephone Directory
1950	RAEFIELD R W R	The Pacific Telephone & Telegraph Co.

### 946 ADAMS WAY

<u>Year</u>	<u>Uses</u>	<u>Source</u>
1955	BYOUK LOUIS M R	The Pacific Telephone & Telegraph Co.
1950	ROBERTS LAWRENCE R	The Pacific Telephone & Telegraph Co.
1945	GRAHAM ROBT P R	The Pacific Telephone & Telegraph Co.
1938	DRENNON MARY L R	Pacific Telephone

### 947 ADAMS WAY

<u>Year</u>	<u>Uses</u>	<u>Source</u>
1955	BERNARDO ROSELENA R	The Pacific Telephone & Telegraph Co.
1950	STANLEY MATTHEW F R	The Pacific Telephone & Telegraph Co.
1945	BARBOUR GLENN B R	The Pacific Telephone & Telegraph Co.

### 950 ADAMS WAY

<u>Year</u>	<u>Uses</u>	<u>Source</u>
1991	Sharken Diane	PACIFIC BELL WHITE PAGES
	Sharkawy Mohamedl	PACIFIC BELL WHITE PAGES

## FINDINGS

<u>Year</u>	<u>Uses</u>	<u>Source</u>
1986	Wise Jean M	PACIFIC BELL WHITE PAGES
1980	Wise Jean M	Pacific Telephone
1970	WISE JEAN M	Pacific Telephone Directory

### 953 ADAMS WAY

<u>Year</u>	<u>Uses</u>	<u>Source</u>
1950	GRIFFITLIS FRANCIS P R	The Pacific Telephone & Telegraph Co.
1945	BLANEY LESTER C R	The Pacific Telephone & Telegraph Co.

### 953 1/2 ADAMS WAY

<u>Year</u>	<u>Uses</u>	<u>Source</u>
1955	DAVIS WILLIE F R	The Pacific Telephone & Telegraph Co.

### 954 ADAMS WAY

<u>Year</u>	<u>Uses</u>	<u>Source</u>
1991	Leveque Clifford	PACIFIC BELL WHITE PAGES
1986	Leveque Clifford	PACIFIC BELL WHITE PAGES
1980	Leveque Clifford	Pacific Telephone
1970	LEVEQUE CLIFFORD	Pacific Telephone Directory
1955	LEVEQUE CLIFFORD R	The Pacific Telephone & Telegraph Co.
1950	ANDERSON WMIN E R	The Pacific Telephone & Telegraph Co.

### 957 ADAMS WAY

<u>Year</u>	<u>Uses</u>	<u>Source</u>
1986	Brito Dorothy	PACIFIC BELL WHITE PAGES
1980	Brito Dorothy	Pacific Telephone
1955	BURCHER LORENA R	The Pacific Telephone & Telegraph Co.
1945	BURCHER LORENA R	The Pacific Telephone & Telegraph Co.
1938	BURCHER THOMAS MRS R	Pacific Telephone

### 960 ADAMS WAY

<u>Year</u>	<u>Uses</u>	<u>Source</u>
1970	BAKER FRED	Pacific Telephone Directory

### 962 ADAMS WAY

<u>Year</u>	<u>Uses</u>	<u>Source</u>
1991	Bolsen B M	PACIFIC BELL WHITE PAGES
1986	Boisen B M	PACIFIC BELL WHITE PAGES
1980	Boisen B M	Pacific Telephone
1975	BOLSEN B M	Pacific Telephone



## FINDINGS

<u>Year</u>	<u>Uses</u>	<u>Source</u>
1970	BOISEN B M	Pacific Telephone Directory

### 968 ADAMS WAY

<u>Year</u>	<u>Uses</u>	<u>Source</u>
1975	PLOTT VIRGINIA	Pacific Telephone
1970	BURRIS TREVIS K	Pacific Telephone Directory
1950	BYRD A R R	The Pacific Telephone & Telegraph Co.
1925	BOSCOLO MRS JENNIE R	R. L. Polk & Co. of California

### 968 1/2 ADAMS WAY

<u>Year</u>	<u>Uses</u>	<u>Source</u>
1970	HANKS LAWRENCE E	Pacific Telephone Directory
1938	MAXWELL AUDLEY W R	Pacific Telephone

### 970 ADAMS WAY

<u>Year</u>	<u>Uses</u>	<u>Source</u>
1991	Stone Eve Lynne	PACIFIC BELL WHITE PAGES
	Stone Esther	PACIFIC BELL WHITE PAGES
	Smith B	PACIFIC BELL WHITE PAGES
	Scully Maureen	PACIFIC BELL WHITE PAGES
	Mc Geehan William F III	PACIFIC BELL WHITE PAGES
	Denis Gerald	PACIFIC BELL WHITE PAGES
	Crenshaw A P	PACIFIC BELL WHITE PAGES
	Crennon J A	PACIFIC BELL WHITE PAGES
	Crenna Mary Beth	PACIFIC BELL WHITE PAGES
	Cremin Timothy	PACIFIC BELL WHITE PAGES
	1986	Kim JY
Kim In Sook		PACIFIC BELL WHITE PAGES
1980	Ransom Horace E	Pacific Telephone
	Diaz Jack	Pacific Telephone
	Duemler Donald J	Pacific Telephone

### 971 ADAMS WAY

<u>Year</u>	<u>Uses</u>	<u>Source</u>
1991	Brito M	PACIFIC BELL WHITE PAGES
	Brito Martha	PACIFIC BELL WHITE PAGES
	Brito L	PACIFIC BELL WHITE PAGES
	Brito Dorothy	PACIFIC BELL WHITE PAGES
1986	Winterburn Jos T	PACIFIC BELL WHITE PAGES
1980	Winterburn Jos T	Pacific Telephone

## FINDINGS

<u>Year</u>	<u>Uses</u>	<u>Source</u>
1975	BOYLE RICHARD B	Pacific Telephone
1970	LUTZ ROBT P REV	Pacific Telephone Directory
1950	GROSZ MAX R	The Pacific Telephone & Telegraph Co.
1945	ZUCCA ALBERT R	The Pacific Telephone & Telegraph Co.
1938	ZUCCA ALBERT R	Pacific Telephone

### 972 ADAMS WAY

<u>Year</u>	<u>Uses</u>	<u>Source</u>
1980	Dill Jas E MD	Pacific Telephone
1970	WILSON MAUDE	Pacific Telephone Directory
1955	RASMUSSEN OTTO R	The Pacific Telephone & Telegraph Co.
1938	RASMUSSEN O R	Pacific Telephone
1925	RASMUSSEN OTTO H R	R. L. Polk & Co. of California

### 973 ADAMS WAY

<u>Year</u>	<u>Uses</u>	<u>Source</u>
1991	Brantford E G	PACIFIC BELL WHITE PAGES
	Brantely Henry	PACIFIC BELL WHITE PAGES
	Brant Stephen W	PACIFIC BELL WHITE PAGES
1986	Brant Stephen W	PACIFIC BELL WHITE PAGES
	Voice & TDD	PACIFIC BELL WHITE PAGES
1980	Brant Stephen W	Pacific Telephone
1975	HAYES S B	Pacific Telephone
1970	WEEKS KENNETH	Pacific Telephone Directory
1945	MARCOS ERWIN E R	The Pacific Telephone & Telegraph Co.

### 975 ADAMS WAY

<u>Year</u>	<u>Uses</u>	<u>Source</u>
1970	CHATHAM DORIS	Pacific Telephone Directory
1955	FINNEY JACK R	The Pacific Telephone & Telegraph Co.
1945	FINNEY JACK R	The Pacific Telephone & Telegraph Co.

### BUCHANAN DR

#### 1043 BUCHANAN DR

<u>Year</u>	<u>Uses</u>	<u>Source</u>
1945	PEACOCK FRANK L R	The Pacific Telephone & Telegraph Co.

## FINDINGS

### **BUCHANAN PL**

#### **1003 BUCHANAN PL**

<u>Year</u>	<u>Uses</u>	<u>Source</u>
1950	BORCHARD FRED W R	The Pacific Telephone & Telegraph Co.

#### **1041 BUCHANAN PL**

<u>Year</u>	<u>Uses</u>	<u>Source</u>
1950	DE MINGO A R	The Pacific Telephone & Telegraph Co.

### **BUCHANAN ST**

#### **1003 BUCHANAN ST**

<u>Year</u>	<u>Uses</u>	<u>Source</u>
2006	a YEUNG MIng	Haines Company, Inc.
1962	Carpenter F W Mrs	Pacific Telephone

#### **1005 BUCHANAN ST**

<u>Year</u>	<u>Uses</u>	<u>Source</u>
2006	No Current Listing	Haines Company, Inc.
1962	Stark Norman K	Pacific Telephone

#### **1041 BUCHANAN ST**

<u>Year</u>	<u>Uses</u>	<u>Source</u>
2006	No Current Listing	Haines Company, Inc.
1996	SIUTER RICHARD O JR	PACIFIC BELL DIRECTORY
1992	SIUTER RICHARD O JR	PACIFIC BELL DIRECTORY
1962	Kinney Everett	Pacific Telephone

#### **1043 BUCHANAN ST**

<u>Year</u>	<u>Uses</u>	<u>Source</u>
1962	Jones Velma B	Pacific Telephone

### **BUCHANAN WAY**

#### **1003 BUCHANAN WAY**

<u>Year</u>	<u>Uses</u>	<u>Source</u>
1980	Boxwell Dan S	Pacific Telephone
1975	HAUSER KEITH	Pacific Telephone
1970	CARPENTER F W	Pacific Telephone Directory
1955	LAIRD ANDREW	The Pacific Telephone & Telegraph Co.

## FINDINGS

### 1005 BUCHANAN WAY

<u>Year</u>	<u>Uses</u>	<u>Source</u>
1970	OLSON PATRICIA MRS	Pacific Telephone Directory
1955	GUISTO EMIL J	The Pacific Telephone & Telegraph Co.

### 1041 BUCHANAN WAY

<u>Year</u>	<u>Uses</u>	<u>Source</u>
1986	Karim A	PACIFIC BELL WHITE PAGES
1980	Karim A	Pacific Telephone
1955	CHRISTENSEN JACK	The Pacific Telephone & Telegraph Co.

### 1043 BUCHANAN WAY

<u>Year</u>	<u>Uses</u>	<u>Source</u>
1991	Gallagher Gallagher Mark	PACIFIC BELL WHITE PAGES PACIFIC BELL WHITE PAGES
1986	Steinberg Michael	PACIFIC BELL WHITE PAGES
1970	LANGSTON C J	Pacific Telephone Directory
1955	PEACOCK FRANK L R	The Pacific Telephone & Telegraph Co.
1950	PEACOCK FRANK L R	The Pacific Telephone & Telegraph Co.

### 978 BUCHANAN WAY

<u>Year</u>	<u>Uses</u>	<u>Source</u>
1955	WYATT RONALD W	The Pacific Telephone & Telegraph Co.

### 980 BUCHANAN WAY

<u>Year</u>	<u>Uses</u>	<u>Source</u>
1955	WIRTH WM R	The Pacific Telephone & Telegraph Co.
1950	MINGER WM C R	The Pacific Telephone & Telegraph Co.

### 982 BUCHANAN WAY

<u>Year</u>	<u>Uses</u>	<u>Source</u>
1955	PEARCE ANTHONY J	The Pacific Telephone & Telegraph Co.
1950	BYERS SHELLY A R	The Pacific Telephone & Telegraph Co.

## KAINS

### 925 KAINS

<u>Year</u>	<u>Uses</u>	<u>Source</u>
1950	CURRIE GENEVIEVE MRS R	The Pacific Telephone & Telegraph Co.

## FINDINGS

### **KAINS AVE**

#### **1002 KAINS AVE**

<b><u>Year</u></b>	<b><u>Uses</u></b>	<b><u>Source</u></b>
2006	MESHKATMI M	Haines Company, Inc.
1992	ANDRAU JOHN	PACIFIC BELL DIRECTORY
1991	Babzani Reza	PACIFIC BELL WHITE PAGES
1986	Minas Jolfa Heros	PACIFIC BELL WHITE PAGES
1962	Reedy Helen J	Pacific Telephone
1955	GRIFFING L R	The Pacific Telephone & Telegraph Co.
1950	GRIFFING L R	The Pacific Telephone & Telegraph Co.
1945	MENDERSON THOS R	The Pacific Telephone & Telegraph Co.

#### **1004 KAINS AVE**

<b><u>Year</u></b>	<b><u>Uses</u></b>	<b><u>Source</u></b>
1986	Graber JA	PACIFIC BELL WHITE PAGES
	Cantwell Jack	PACIFIC BELL WHITE PAGES
1975	MACSINE MICHAEL	Pacific Telephone
1970	CROSETTI LESTER	Pacific Telephone Directory
1962	Arestad Luverne	Pacific Telephone
1955	HICKS RICHARD C JR R	The Pacific Telephone & Telegraph Co.
1945	GAREVICH M R	The Pacific Telephone & Telegraph Co.

#### **1008 KAINS AVE**

<b><u>Year</u></b>	<b><u>Uses</u></b>	<b><u>Source</u></b>
2006	HUANGJean	Haines Company, Inc.
	ATAMNAHan I	Haines Company, Inc.
2000	JALBERT GREG	Pacific Bell
	IMAJA SOFTWARE	Pacific Bell
1996	IMAJA SOFTWARE	PACIFIC BELL DIRECTORY
	JALBERT GREG	PACIFIC BELL DIRECTORY
1992	JALBERT GREG	PACIFIC BELL DIRECTORY
	ADEE DAVID	PACIFIC BELL DIRECTORY
1991	Hauser Michael A	PACIFIC BELL WHITE PAGES
	Hauser Michael A	PACIFIC BELL WHITE PAGES
	Jalbert Greg	PACIFIC BELL WHITE PAGES
1986	Huang Mel Rung	PACIFIC BELL WHITE PAGES
1980	Rogers Chas B	Pacific Telephone
	Rogers Kevin	Pacific Telephone
1962	Warrenburg M W	Pacific Telephone

## FINDINGS

<u>Year</u>	<u>Uses</u>	<u>Source</u>
1945	BOWEN LEON A R	The Pacific Telephone & Telegraph Co.

### 1009 KAINS AVE

<u>Year</u>	<u>Uses</u>	<u>Source</u>
2008	FRAME OF MIND FILMS INC	Cole Information Services
2006	YOUNG Ramos	Haines Company, Inc.
	Rosemary	Haines Company, Inc.
	RAWCUFFE	Haines Company, Inc.
	BARTSEV 1 CH Vicer	Haines Company, Inc.
2000	RAWCLIFFE ROSEMARY	Pacific Bell
	4 SHVARTSBERG BORES	Pacific Bell
1996	4 SHVARTSBERG BORES	PACIFIC BELL DIRECTORY
	3 PLUMLEE DAVID	PACIFIC BELL DIRECTORY
1992	3 PLUMLEE DAVID	PACIFIC BELL DIRECTORY
	1 SIMONI ANGELO	PACIFIC BELL DIRECTORY
1991	Plumlee David	PACIFIC BELL WHITE PAGES
	Plummer Alan	PACIFIC BELL WHITE PAGES
	Plummer	PACIFIC BELL WHITE PAGES
	Plummer Bennie	PACIFIC BELL WHITE PAGES
	Sills Robt M	PACIFIC BELL WHITE PAGES
	Simoni Angelo	PACIFIC BELL WHITE PAGES
1986	Dunham Nadine	PACIFIC BELL WHITE PAGES
	Simoni Angelo	PACIFIC BELL WHITE PAGES
1980	Barton D E	Pacific Telephone
	Dunham Nadine	Pacific Telephone
	Lee M	Pacific Telephone
	Mann Howard C	Pacific Telephone
	Sellman Robt W	Pacific Telephone
	Simoni Angelo	Pacific Telephone
1975	CHAVDARIAN CHAS G	Pacific Telephone
	CIPOLLETTI JUAN CARLOS	Pacific Telephone
	GIOVANNETTI PAUL A	Pacific Telephone
	MC RIAREN ROBT M	Pacific Telephone
1970	MCLAUGHLIN DEL MRS	Pacific Telephone Directory
	POWER D P	Pacific Telephone Directory
	ROBERTS J	Pacific Telephone Directory
	SIMONI ANGELO	Pacific Telephone Directory
	STARN LARRY M	Pacific Telephone Directory
	WEISSE MARGARETE	Pacific Telephone Directory

## FINDINGS

<u>Year</u>	<u>Uses</u>	<u>Source</u>
1970	HENMI ALAN	Pacific Telephone Directory
1962	Korostelev Geo N	Pacific Telephone
1955	KOROSTALEV GEO N	The Pacific Telephone & Telegraph Co.
1950	CELLI SAMI R	The Pacific Telephone & Telegraph Co.
1945	CELLI SAM R	The Pacific Telephone & Telegraph Co.
1938	CELLI SAM R	Pacific Telephone

### 1010 KAINS AVE

<u>Year</u>	<u>Uses</u>	<u>Source</u>
2006	MOFFAT Susan	Haines Company, Inc.
	CARNIGLIA Jerry	Haines Company, Inc.
1970	JOHANSEN HELEN A	Pacific Telephone Directory
1962	Hamilton A D	Pacific Telephone
1955	HAMILTON A D R	The Pacific Telephone & Telegraph Co.
1950	HAMILTON A D R	The Pacific Telephone & Telegraph Co.
1945	O BRIEN CHARLES R	The Pacific Telephone & Telegraph Co.
1938	O BRIEN CHAS R	Pacific Telephone
1933	O BRIEN CHAS MILLMN R BERKELEY	R. L. Polk & Co.

### 1012 KAINS AVE

<u>Year</u>	<u>Uses</u>	<u>Source</u>
2006	CALAFIURA SOLE	Haines Company, Inc.
	MOFFAT Susan	Haines Company, Inc.

### 1013 KAINS AVE

<u>Year</u>	<u>Uses</u>	<u>Source</u>
2006	WYNBERG Juiana	Haines Company, Inc.
2000	SABLOSKY ROY	Pacific Bell
1992	SELLMAN ROBT W	PACIFIC BELL DIRECTORY
1991	Sellman Robt W	PACIFIC BELL WHITE PAGES
1986	Sellman Ronald F	PACIFIC BELL WHITE PAGES
	Sellman Robt W	PACIFIC BELL WHITE PAGES
	Mann Howard C	PACIFIC BELL WHITE PAGES
	Mann IG	PACIFIC BELL WHITE PAGES
1980	Howe Michael W	Pacific Telephone
1970	RAYMER ROBT	Pacific Telephone Directory
1955	UECKER EARL	The Pacific Telephone & Telegraph Co.

## FINDINGS

### 1014 KAINS AVE

<u>Year</u>	<u>Uses</u>	<u>Source</u>
2006	No Current Listing	Haines Company, Inc.
2000	KIM C JAY	Pacific Bell
1980	Kim Lee Ja	Pacific Telephone
1970	LINDH CHAS A	Pacific Telephone Directory
1962	Lindh Chas A	Pacific Telephone
1955	LINDH CHAS A	The Pacific Telephone & Telegraph Co.
1950	WILSON C L R	The Pacific Telephone & Telegraph Co.

### 1015 KAINS AVE

<u>Year</u>	<u>Uses</u>	<u>Source</u>
2006	RICE Karn	Haines Company, Inc.
1980	Goodman Daisy	Pacific Telephone
1962	Gravino Louis S	Pacific Telephone
1955	LORENZ CLYDENA	The Pacific Telephone & Telegraph Co.

### 1016 KAINS AVE

<u>Year</u>	<u>Uses</u>	<u>Source</u>
2006	JONES Owen	Haines Company, Inc.
1991	Hutchinson M	PACIFIC BELL WHITE PAGES
1980	Hutchinson M	Pacific Telephone
1970	SEBRING VIVIAN R	Pacific Telephone Directory
1962	Anderson Michael	Pacific Telephone
1955	KLEIN WALTER J	The Pacific Telephone & Telegraph Co.
1950	HOLLAND IRVING R	The Pacific Telephone & Telegraph Co.

### 1017 KAINS AVE

<u>Year</u>	<u>Uses</u>	<u>Source</u>
2008	ENCARNACION GUTIERREZ CONSTRUCTION	Cole Information Services
2006	GUT 1 ERREZ	Haines Company, Inc.
	Encaradon	Haines Company, Inc.
	KIMANI Sam	Haines Company, Inc.
	MANing	Haines Company, Inc.
	TSERING Ngodup	Haines Company, Inc.
2000	10 CHOI SUK WON	Pacific Bell
	8 ABDELMALLAK NABIL	Pacific Bell
	1 KIMANI SAM	Pacific Bell
	3 FAHLSING MICHELLE	Pacific Bell
	6 SHAIKH HABIBAN	Pacific Bell



## FINDINGS

<u>Year</u>	<u>Uses</u>	<u>Source</u>
1996	1 WANGUHU MILLIE	PACIFIC BELL DIRECTORY
	3 FAHLSING MICHELLE	PACIFIC BELL DIRECTORY
	6 SHAIK RUBINA YASMIN	PACIFIC BELL DIRECTORY
	8 AYOUB AMIR	PACIFIC BELL DIRECTORY
1992	2 GIORDANO L	PACIFIC BELL DIRECTORY
	4 NIERADKA N	PACIFIC BELL DIRECTORY
	8 DOWLING V B	PACIFIC BELL DIRECTORY
1991	1 FLECK A	PACIFIC BELL DIRECTORY
	Lubis Mulya	PACIFIC BELL WHITE PAGES
	Dowling V B	PACIFIC BELL WHITE PAGES
1986	Nieradha N	PACIFIC BELL WHITE PAGES
	Abe Hidetaka	PACIFIC BELL WHITE PAGES
	Blackburn Jas J & Lilly C	PACIFIC BELL WHITE PAGES
	Blackburn Joe	PACIFIC BELL WHITE PAGES
	Dowling V B	PACIFIC BELL WHITE PAGES
	Lacey Frank J	PACIFIC BELL WHITE PAGES
	Nieradka N	PACIFIC BELL WHITE PAGES
	Twigg Jonathan	PACIFIC BELL WHITE PAGES
	Twigg Oliver C	PACIFIC BELL WHITE PAGES
	1980	Abe Hidetaka
Blackburn Jas J & Lilly C		Pacific Telephone
Dowling V B		Pacific Telephone
Graham Harris Pat & Patti		Pacific Telephone
Heffernon Mike & Lori		Pacific Telephone
Mabry Jas A		Pacific Telephone
Muramoto W		Pacific Telephone
Trout Mitchel		Pacific Telephone
Yao Chi Kung		Pacific Telephone
1975		ABE HIDETAKA
	GAYDOS C M	Pacific Telephone
1970	HAYNES MERTON	Pacific Telephone Directory
	LEW VICTOR	Pacific Telephone Directory
	LOUDA CHAS	Pacific Telephone Directory
	MABRY JAS A	Pacific Telephone Directory
	NELSON RON	Pacific Telephone Directory
	O REILLY C J	Pacific Telephone Directory
	PATTERSON JEANE	Pacific Telephone Directory
PODD GEO G	Pacific Telephone Directory	

## FINDINGS

<u>Year</u>	<u>Uses</u>	<u>Source</u>
1970	TRIPODI LOUIS A	Pacific Telephone Directory
	VOLK CLAIRE R	Pacific Telephone Directory
1955	BATES ARTHUR J	The Pacific Telephone & Telegraph Co.
1950	HANSCOM A P R	The Pacific Telephone & Telegraph Co.
1945	HANSCOM A P R	The Pacific Telephone & Telegraph Co.
1938	HANSCOM A P R	Pacific Telephone
1925	HANSCOM A P R	R. L. Polk & Co. of California
1920	HANSCOMB A P R	R. L. Polk & Co. of California

### 1018 KAINS AVE

<u>Year</u>	<u>Uses</u>	<u>Source</u>
2006	No Current Listing	Haines Company, Inc.
1986	Shiao Yong Ling	PACIFIC BELL WHITE PAGES
1975	LEE GENE	Pacific Telephone
1970	KIRCHER ROBT C	Pacific Telephone Directory
1962	Warrenburg Michael	Pacific Telephone
1950	THOMS DONALD H R	The Pacific Telephone & Telegraph Co.

### 1021 KAINS AVE

<u>Year</u>	<u>Uses</u>	<u>Source</u>
1962	Garrett B J	Pacific Telephone
1955	GARRETT BEECHER	The Pacific Telephone & Telegraph Co.
1945	BAKER KAY R	The Pacific Telephone & Telegraph Co.

### 920 KAINS AVE

<u>Year</u>	<u>Uses</u>	<u>Source</u>
2006	No Current Listing	Haines Company, Inc.
1992	EBERT J	PACIFIC BELL DIRECTORY
1991	Ebert J	PACIFIC BELL WHITE PAGES
1986	Sholtz B B	PACIFIC BELL WHITE PAGES
1980	Sholtz B B	Pacific Telephone
1962	Gordon Hannah M Mrs	Pacific Telephone
1955	GORDON GEO D R	The Pacific Telephone & Telegraph Co.

### 921 KAINS AVE

<u>Year</u>	<u>Uses</u>	<u>Source</u>
2013	YMCA A KIDS CLUB	Cole Information Services
2008	YMCA	Cole Information Services
	MOUNT DIABLO REGION YMCA	Cole Information Services
2006	YMCAINFO	Haines Company, Inc.

## FINDINGS

<u>Year</u>	<u>Uses</u>	<u>Source</u>
2000	YMCA-YOUNG MEN S CHRISTIAN ASSOCIATION	Pacific Bell
1996	YMCA-YOUNG MEN S CHRISTIAN ASSOCIATION	PACIFIC BELL DIRECTORY
1992	YMCA-YOUNG MEN S CHRISTIAN ASSOCIATION	PACIFIC BELL DIRECTORY
1991	Judo Club Albany YMCA	PACIFIC BELL WHITE PAGES
1986	Judo Club Albany YMCA Albany Branch Ofc	PACIFIC BELL WHITE PAGES PACIFIC BELL WHITE PAGES PACIFIC BELL WHITE PAGES
1980	Judo Club Albany YMCA Albany Branch	Pacific Telephone Pacific Telephone
1975	JUDO CLUB-ALBANY BERKELEY	Pacific Telephone
1970	YMCA-YOUNG MEN S CHRISTIAN ASSOCIATION	Pacific Telephone Directory
1962	Albany Branch	Pacific Telephone
1955	Y M C A YOUNG MEN S CHRISTIAN ASSN YOUNG MEN S CHRISTIAN ASSN	The Pacific Telephone & Telegraph Co. The Pacific Telephone & Telegraph Co.
1950	YOUNG MEN S CHRISTIAN ASSN Y M C A YOUNG MEN S CI RRISTLAN ASSN	The Pacific Telephone & Telegraph Co. The Pacific Telephone & Telegraph Co.
1945	YOUNG MEN S CHRISTIAN ASSN	The Pacific Telephone & Telegraph Co.
1938	YOUNG MEN S CHRISTIAN ASSN	Pacific Telephone

### 922 KAINS AVE

<u>Year</u>	<u>Uses</u>	<u>Source</u>
2006	No Current Listing	Haines Company, Inc.
2000	MCKNIGHT B	Pacific Bell
1996	MCKNIGHT B	PACIFIC BELL DIRECTORY
1992	MCKNIGHT B	PACIFIC BELL DIRECTORY
1991	Mc Knight B	PACIFIC BELL WHITE PAGES
1986	Mc Knight B	PACIFIC BELL WHITE PAGES
1970	BRADLEY SHIRLEY A	Pacific Telephone Directory
1962	Nelson Walter N	Pacific Telephone
1955	HARRISON STELLA JANE MISS R	The Pacific Telephone & Telegraph Co.
1950	HARRISON STELLA JANE MISS R	The Pacific Telephone & Telegraph Co.
1945	HARRISON STELLA JANE MISS R	The Pacific Telephone & Telegraph Co.
1938	HARRISON STELLA JANE MISS R	Pacific Telephone

## FINDINGS

### 925 KAINS AVE

<u>Year</u>	<u>Uses</u>	<u>Source</u>
2006	APARTMENTS	Haines Company, Inc.
	CHERNOFF Rachel	Haines Company, Inc.
	CHODEN Konchek	Haines Company, Inc.
	CHUTENG Dolma L	Haines Company, Inc.
	LEEDasren	Haines Company, Inc.
	OROPESA Mario	Haines Company, Inc.
2000	4 CHUTENG DOLMA L	Pacific Bell
	6 ZHU CHANG	Pacific Bell
1992	2 KIM KEVIN	PACIFIC BELL DIRECTORY
	3 SULLIVAN ALAN	PACIFIC BELL DIRECTORY
	7 ARANDA-DEBOL ELVIA	PACIFIC BELL DIRECTORY
	8 CHOI SUNG-OH	PACIFIC BELL DIRECTORY
1991	Chae Whi Jong	PACIFIC BELL WHITE PAGES
	Han Kee Soo	PACIFIC BELL WHITE PAGES
	Ho Toan L	PACIFIC BELL WHITE PAGES
	Ho Trading Co	PACIFIC BELL WHITE PAGES
	Lee Moo Yoon	PACIFIC BELL WHITE PAGES
	Owiny Agoroachai M	PACIFIC BELL WHITE PAGES
1986	i Brauer David A	PACIFIC BELL WHITE PAGES
	Chae Whi Jong	PACIFIC BELL WHITE PAGES
	OGrady John E	PACIFIC BELL WHITE PAGES
	Sanchez M & C	PACIFIC BELL WHITE PAGES
	Sanchez M E	PACIFIC BELL WHITE PAGES
	Smith S J	PACIFIC BELL WHITE PAGES
1980	Davis E C	Pacific Telephone
	Feuer Joel A	Pacific Telephone
	Gutierrez Francisco	Pacific Telephone
	Hauger J M	Pacific Telephone
	Mark Bernard	Pacific Telephone
	Sargent Steve	Pacific Telephone
	Smith S J	Pacific Telephone
	Watson Gregory	Pacific Telephone
	1975	CHRISTIE GEAO H
HARRIS JOHN		Pacific Telephone
HUTCHISON A C		Pacific Telephone
HWANG GUEY-MING		Pacific Telephone
1970	CULLEN M	Pacific Telephone Directory

## FINDINGS

<u>Year</u>	<u>Uses</u>	<u>Source</u>
1970	HUTCHISON A C	Pacific Telephone Directory
	LAURICE DOUGLAS	Pacific Telephone Directory
	LUTTRELL WM FRANKIE	Pacific Telephone Directory
	MAGEE EDW J JR	Pacific Telephone Directory
	SAVELA ELEANOR	Pacific Telephone Directory
	SEIJI GEO	Pacific Telephone Directory
1962	Chang Yen Tien	Pacific Telephone
	Garrigues Pat	Pacific Telephone
	Hoffar Russell M	Pacific Telephone
	Johnson Stephanie	Pacific Telephone
	Kinney Edw P Jr	Pacific Telephone
	Levine Harry	Pacific Telephone
	Maslin Alex B	Pacific Telephone
1955	CURRIE GENEVIEVE MRS R	The Pacific Telephone & Telegraph Co.
1925	ROYAL IDA R	R. L. Polk & Co. of California
	ROYAL R C R	R. L. Polk & Co. of California

### 926 KAINS AVE

<u>Year</u>	<u>Uses</u>	<u>Source</u>
2006	PILLOW Margaret	Haines Company, Inc.
1986	Tripp Robert & Beth	PACIFIC BELL WHITE PAGES
1962	Smith Earl E Jr	Pacific Telephone
1955	MCEACHERN R C MRS R	The Pacific Telephone & Telegraph Co.

### 929 KAINS AVE

<u>Year</u>	<u>Uses</u>	<u>Source</u>
2006	e WONG Kathryn	Haines Company, Inc.
	ROWAND Sang	Haines Company, Inc.
	PERCIALI Irene	Haines Company, Inc.
1992	CORING W H	PACIFIC BELL DIRECTORY
1991	Coring W H	PACIFIC BELL WHITE PAGES
1986	Coring W H	PACIFIC BELL WHITE PAGES
1980	Coring W H	Pacific Telephone
1970	CORING W H	Pacific Telephone Directory
1962	Coring W H r	Pacific Telephone
1955	CORING W H R	The Pacific Telephone & Telegraph Co.
1950	CORING W H R	The Pacific Telephone & Telegraph Co.

## FINDINGS

### 930 KAINS AVE

<u>Year</u>	<u>Uses</u>	<u>Source</u>
2006	XIEWelke	Haines Company, Inc.
2000	2 EATON GABE L	Pacific Bell
1986	Gordineer Riley	PACIFIC BELL WHITE PAGES
	Banks B	PACIFIC BELL WHITE PAGES
1980	Layton Herbert F	Pacific Telephone
	Mc Gruder R C	Pacific Telephone
1975	LAYTON NAOMI W	Pacific Telephone
1970	COLLINS DENISE	Pacific Telephone Directory
	LAYTON NAOMI W	Pacific Telephone Directory
1962	Hersey Donald T	Pacific Telephone
	Layton Naomi W	Pacific Telephone
	Raymond Donald W	Pacific Telephone
1955	CAMACHO M C	The Pacific Telephone & Telegraph Co.
1950	TAYLEN IDA R	The Pacific Telephone & Telegraph Co.
1925	QUINN W F R	R. L. Polk & Co. of California

### 931 KAINS AVE

<u>Year</u>	<u>Uses</u>	<u>Source</u>
1955	KOLAR OSCAR C JR R	The Pacific Telephone & Telegraph Co.

### 933 KAINS AVE

<u>Year</u>	<u>Uses</u>	<u>Source</u>
2006	MARSDEN Jay	Haines Company, Inc.
2000	3 BELANOFF J	Pacific Bell
1996	4 BELANOFF J	PACIFIC BELL DIRECTORY
1992	4 BELANOFF J	PACIFIC BELL DIRECTORY
1991	Kozavenich Mikhail	PACIFIC BELL WHITE PAGES
	Ellis Robert	PACIFIC BELL WHITE PAGES
1986	Meronok Gregory D	PACIFIC BELL WHITE PAGES
	Furulchi M A	PACIFIC BELL WHITE PAGES
	Lebow CA	PACIFIC BELL WHITE PAGES
1980	Furuichi M A	Pacific Telephone
	Maerdian Robt	Pacific Telephone
1962	Storsberg Richard E Sr	Pacific Telephone
1955	STORSBERG RICHARD E SR R	The Pacific Telephone & Telegraph Co.
1950	STORSBERG RICHARD E SR R	The Pacific Telephone & Telegraph Co.

## FINDINGS

### 934 KAINS AVE

<u>Year</u>	<u>Uses</u>	<u>Source</u>
2006	KINTNERJ C	Haines Company, Inc.
2000	KINTNER J C	Pacific Bell
1996	KINTNER J C	PACIFIC BELL DIRECTORY
1992	KINTNER J C	PACIFIC BELL DIRECTORY
1991	Kintz K	PACIFIC BELL WHITE PAGES
	Kintner J C	PACIFIC BELL WHITE PAGES
1986	Kintner J C	PACIFIC BELL WHITE PAGES
1980	Kintner J C	Pacific Telephone
	Acree Bryce T	Pacific Telephone
1970	O DONNELL JAS E	Pacific Telephone Directory
1955	CERRATI C R	The Pacific Telephone & Telegraph Co.
1950	CERRATI C R	The Pacific Telephone & Telegraph Co.
1945	CERRATI C R	The Pacific Telephone & Telegraph Co.
1928	Cerreti Cims gdnr H	R.L. Polk and Co of California

### 935 KAINS AVE

<u>Year</u>	<u>Uses</u>	<u>Source</u>
2006	MILLER Thomas	Haines Company, Inc.
1991	Miller Reginald A	PACIFIC BELL WHITE PAGES
	Miller Raymond P	PACIFIC BELL WHITE PAGES
	Miller Raymond W LCDR	PACIFIC BELL WHITE PAGES
	Miller Reese	PACIFIC BELL WHITE PAGES
1986	Miller Raymond P	PACIFIC BELL WHITE PAGES
	Miller Raymond W LCDR	PACIFIC BELL WHITE PAGES
1980	Miller Raymond P	Pacific Telephone
1975	MILLER RAYMOND P	Pacific Telephone
1970	MILLER RAYMOND P	Pacific Telephone Directory
1962	Miller Raymond P	Pacific Telephone
1955	MILLER RAYMOND P R	The Pacific Telephone & Telegraph Co.
1945	MILLER RAYMOND P R	The Pacific Telephone & Telegraph Co.

### 936 KAINS AVE

<u>Year</u>	<u>Uses</u>	<u>Source</u>
2006	No Current Listing	Haines Company, Inc.
1996	BLASON VIRGINIO	PACIFIC BELL DIRECTORY
1992	BLASON VIRGINIO	PACIFIC BELL DIRECTORY
1991	Blason Virginio	PACIFIC BELL WHITE PAGES
	Blasque F	PACIFIC BELL WHITE PAGES

## FINDINGS

<u>Year</u>	<u>Uses</u>	<u>Source</u>
1986	Blason Virginio	PACIFIC BELL WHITE PAGES
1980	Blason Virginio	Pacific Telephone
1962	Deniston O L	Pacific Telephone
1955	CARLEVARO JOE	The Pacific Telephone & Telegraph Co.

### 937 KAINS AVE

<u>Year</u>	<u>Uses</u>	<u>Source</u>
2006	ZJTSMAN Sarah	Haines Company, Inc.
	LEWIS Jory	Haines Company, Inc.
	IQBALZahid	Haines Company, Inc.
2000	A NEIDHARDT MIRIAM	Pacific Bell
1996	D WEBER CHRIS	PACIFIC BELL DIRECTORY
1992	D GOYETTE E T CAPT	PACIFIC BELL DIRECTORY
	A CHOE STEVE	PACIFIC BELL DIRECTORY
1980	Swain L L	Pacific Telephone
	Goyette E T Capt	Pacific Telephone
1975	BOSCOVICH JOHN B MRS	Pacific Telephone
1970	BOSCOVICH JOHN B MRS	Pacific Telephone Directory
	HUMMEL M	Pacific Telephone Directory
1962	Richmond Rodney E	Pacific Telephone
	Wisdom Lloyd	Pacific Telephone
1955	DAVINER LEROY	The Pacific Telephone & Telegraph Co.
1950	WINETROUT LEE R R	The Pacific Telephone & Telegraph Co.
1945	REGINATO PAOLO R	The Pacific Telephone & Telegraph Co.
1938	REGINATO PAOLO R	Pacific Telephone

### 939 KAINS AVE

<u>Year</u>	<u>Uses</u>	<u>Source</u>
1986	Stephan M	PACIFIC BELL WHITE PAGES
	Liscott M A	PACIFIC BELL WHITE PAGES
	Liscombe Lisette Penn	PACIFIC BELL WHITE PAGES
	Jackson M	PACIFIC BELL WHITE PAGES
1980	Basseri S	Pacific Telephone
1975	CAL-DORADO LAND CO	Pacific Telephone
1970	CAL-DORADO LAND CO	Pacific Telephone Directory
	REGINATO FABIO CAL-DORADO LAND CO	Pacific Telephone Directory
	REGINATO PAUL	Pacific Telephone Directory
1962	Reginato Paul	Pacific Telephone



## FINDINGS

<u>Year</u>	<u>Uses</u>	<u>Source</u>
1962	Rogers Edna M	Pacific Telephone
	Rogers Geo Jr	Pacific Telephone
1955	REGINATO PAUL R	The Pacific Telephone & Telegraph Co.
1950	MAXAM LLOYD W R	The Pacific Telephone & Telegraph Co.
	REGINATO PAOLO R	The Pacific Telephone & Telegraph Co.
1925	GIRANDO G R	R. L. Polk & Co. of California

### 941 KAINS AVE

<u>Year</u>	<u>Uses</u>	<u>Source</u>
2006	o KRAMERBOi	Haines Company, Inc.

### 942 KAINS AVE

<u>Year</u>	<u>Uses</u>	<u>Source</u>
2006	MIULARCI	Haines Company, Inc.
	a GEEMay	Haines Company, Inc.
2000	MILLAR C I	Pacific Bell
1996	HASSE M F	PACIFIC BELL DIRECTORY
1992	HASSE M F	PACIFIC BELL DIRECTORY
1986	Hasselfeld Dale E	PACIFIC BELL WHITE PAGES
	Hasselbring Robt	PACIFIC BELL WHITE PAGES
	Hasse M F	PACIFIC BELL WHITE PAGES
1975	OSMAN HAMDY	Pacific Telephone
1962	Sautter Robt	Pacific Telephone
1955	PERSINGER ERNEST R	The Pacific Telephone & Telegraph Co.

### 943 KAINS AVE

<u>Year</u>	<u>Uses</u>	<u>Source</u>
2006	e SMOLENSAmy	Haines Company, Inc.
1992	TRENERY CLIFFORD D	PACIFIC BELL DIRECTORY
1991	Trenerly Clifford D	PACIFIC BELL WHITE PAGES
	Trenerly S & J	PACIFIC BELL WHITE PAGES
1986	Trenerly Clifford D	PACIFIC BELL WHITE PAGES
1980	Trenerly Clifford D	Pacific Telephone
1970	TRENERY CLIFFORD D	Pacific Telephone Directory
1962	Mc Neil Geo E	Pacific Telephone
1955	JOHNSON THORFINNUR E	The Pacific Telephone & Telegraph Co.
1945	HAWKE SAM R	The Pacific Telephone & Telegraph Co.
	KERR WHIT W R	The Pacific Telephone & Telegraph Co.
1938	LA FRANCO ALBERT R	Pacific Telephone

## FINDINGS

### 944 KAINS AVE

<u>Year</u>	<u>Uses</u>	<u>Source</u>
2006	o FANGL nda	Haines Company, Inc.
2000	DAVIS JOHN M III	Pacific Bell
1996	BIBB JULIE	PACIFIC BELL DIRECTORY
1992	FISHMAN J	PACIFIC BELL DIRECTORY
1991	Miller Douglas E	PACIFIC BELL WHITE PAGES
1986	Freyschlag Jeff And Kathy	PACIFIC BELL WHITE PAGES
	Freymuth T	PACIFIC BELL WHITE PAGES
	Freymiller W	PACIFIC BELL WHITE PAGES
	Freymuth Donald W	PACIFIC BELL WHITE PAGES
1970	MGINNIS DOROTHY	Pacific Telephone Directory
1955	VIRZI ALBERT W	The Pacific Telephone & Telegraph Co.
1950	CATHLRO GEO R	The Pacific Telephone & Telegraph Co.
1945	CATHRO GEORGE R	The Pacific Telephone & Telegraph Co.

### 945 KAINS AVE

<u>Year</u>	<u>Uses</u>	<u>Source</u>
2006	CHINCHILLA Ras	Haines Company, Inc.
1992	WESTBROOK E	PACIFIC BELL DIRECTORY
1980	Crawford L Roxanne	Pacific Telephone
1962	Bishop John S r	Pacific Telephone
1955	BISHOP JOHN S R	The Pacific Telephone & Telegraph Co.
1950	BISHOP JOHIN S R	The Pacific Telephone & Telegraph Co.
1945	BISHOP JOHN S R	The Pacific Telephone & Telegraph Co.
1938	DE MONTE E R	Pacific Telephone

### 946 KAINS AVE

<u>Year</u>	<u>Uses</u>	<u>Source</u>
2000	REAR QUICK VIOLET	Pacific Bell
1996	REAR QUICK VIOLET	PACIFIC BELL DIRECTORY
1992	QUICK VIOLET	PACIFIC BELL DIRECTORY
1991	Quick Violet	PACIFIC BELL WHITE PAGES
1980	Cowles E	Pacific Telephone
1970	PLATT JERRY R	Pacific Telephone Directory
1945	WRIGHT HOWARD R	The Pacific Telephone & Telegraph Co.

### 947 KAINS AVE

<u>Year</u>	<u>Uses</u>	<u>Source</u>
2006	e ROSASARoo P	Haines Company, Inc.

## FINDINGS

<u>Year</u>	<u>Uses</u>	<u>Source</u>
2000	ROSAS ARTURO P	Pacific Bell
1996	ROSAS ARTURO P	PACIFIC BELL DIRECTORY
1992	ROSAS ARTURO P	PACIFIC BELL DIRECTORY
1991	Rosas Arturo P	PACIFIC BELL WHITE PAGES
1986	Rosas Arturo P	PACIFIC BELL WHITE PAGES
1980	Rosas Arturo P	Pacific Telephone
1962	Yonge Geo D	Pacific Telephone
1945	PAULSON MARVIN H R	The Pacific Telephone & Telegraph Co.
1938	FORREST PAUL R	Pacific Telephone

### 949 KAINS AVE

<u>Year</u>	<u>Uses</u>	<u>Source</u>
2006	e MATHomas T	Haines Company, Inc.
	HULuciana	Haines Company, Inc.
2000	MA THOMAS T	Pacific Bell
	LEE LISA	Pacific Bell
1996	MA THOMAS T	PACIFIC BELL DIRECTORY
1992	MA THOMAS T	PACIFIC BELL DIRECTORY
1986	Mann Walter Jr	PACIFIC BELL WHITE PAGES
1980	Mann Walter Jr	Pacific Telephone
1975	MANN WALTER JR	Pacific Telephone
1970	MANN WALTER JR	Pacific Telephone Directory
1955	MANN WALTER J R	The Pacific Telephone & Telegraph Co.
1950	MANN WAITER J R	The Pacific Telephone & Telegraph Co.
1945	MANN WALTER J R	The Pacific Telephone & Telegraph Co.
1938	MANN WALTER J R	Pacific Telephone
1933	MANN WALTER JR LAB R BERKELEY	R. L. Polk & Co.

### 950 KAINS AVE

<u>Year</u>	<u>Uses</u>	<u>Source</u>
2006	No Current Listing	Haines Company, Inc.
1991	L Shaughnessy Kerry	PACIFIC BELL WHITE PAGES
1986	Stout S L	PACIFIC BELL WHITE PAGES
	Noonan Jas & Catherine	PACIFIC BELL WHITE PAGES
1980	Nicora Albert J	Pacific Telephone
	Howell John R	Pacific Telephone
1970	WULBERN R	Pacific Telephone Directory
	THOMPSON JACK	Pacific Telephone Directory
	MCGRAIL CARMEN	Pacific Telephone Directory

## FINDINGS

<u>Year</u>	<u>Uses</u>	<u>Source</u>
1970	AHOLA SAIMA	Pacific Telephone Directory
1962	Welterlen Harold G	Pacific Telephone
	Hudson Carole J	Pacific Telephone
	Baxter Ben J	Pacific Telephone
1955	MORGAN ROBT B	The Pacific Telephone & Telegraph Co.
	LYKKEN MERWIN	The Pacific Telephone & Telegraph Co.
	MARCHELLO PETE	The Pacific Telephone & Telegraph Co.
1950	JALO TED R	The Pacific Telephone & Telegraph Co.

### 951 KAINS AVE

<u>Year</u>	<u>Uses</u>	<u>Source</u>
2006	MAJJong	Haines Company, Inc.
	DONG Ru L	Haines Company, Inc.
2000	MENIKETTI DARIO C	Pacific Bell
1996	MENIKETTI DARIO C	PACIFIC BELL DIRECTORY
1992	MENIKETTI DARIO C	PACIFIC BELL DIRECTORY
1986	Meniketti Dario C	PACIFIC BELL WHITE PAGES
1980	Meniketti Dario C	Pacific Telephone
1975	MACNLKE ITL DARLO C	Pacific Telephone
1970	MENIKETTI DARIO C	Pacific Telephone Directory
1962	Meniketti Dario C	Pacific Telephone

### 953 KAINS AVE

<u>Year</u>	<u>Uses</u>	<u>Source</u>
2006	OBRENMar Ic	Haines Company, Inc.
1980	Knutsson Susanne	Pacific Telephone
	Rodriguez Gloria	Pacific Telephone
1970	STEWART MARGARET MRS	Pacific Telephone Directory
1962	Stewart Margaret Mrs	Pacific Telephone
1945	POSTON T N R	The Pacific Telephone & Telegraph Co.

### 954 KAINS AVE

<u>Year</u>	<u>Uses</u>	<u>Source</u>
2000	TANGO-MITCHELL ELAINE	Pacific Bell
1996	COATES PETER	PACIFIC BELL DIRECTORY
1991	Publicity Express	PACIFIC BELL WHITE PAGES
1986	Hughes Michael & Nancy	PACIFIC BELL WHITE PAGES
1980	Hughes Michael B	Pacific Telephone
1975	BAILEY M	Pacific Telephone

## FINDINGS

<u>Year</u>	<u>Uses</u>	<u>Source</u>
1970	NETTO TOM MRS	Pacific Telephone Directory
1955	NETTO TOM R	The Pacific Telephone & Telegraph Co.
1945	NETTO TOM R	The Pacific Telephone & Telegraph Co.

### 955 KAINS AVE

<u>Year</u>	<u>Uses</u>	<u>Source</u>
2006	BRADAS Louis	Haines Company, Inc.
	SIMPSON A	Haines Company, Inc.
1980	Perry Ann M	Pacific Telephone
	Volk Dan	Pacific Telephone
1970	BASSO JOHN R	Pacific Telephone Directory
1962	Rowland June	Pacific Telephone
	Rowland Kenneth	Pacific Telephone
1955	SPINETTI GERALD R	The Pacific Telephone & Telegraph Co.
1950	HOLICRAFT MARIE L R	The Pacific Telephone & Telegraph Co.

### 956 KAINS AVE

<u>Year</u>	<u>Uses</u>	<u>Source</u>
2006	No Current Listing	Haines Company, Inc.
1996	BARNES C & F	PACIFIC BELL DIRECTORY
1992	BLANCHARD CHARLES	PACIFIC BELL DIRECTORY
1980	Montesanto B	Pacific Telephone
	Hoffman J	Pacific Telephone
1970	SCHORER PAGE	Pacific Telephone Directory
	GREENBERG RACHELLE	Pacific Telephone Directory
1962	Hicks Richard C Jr	Pacific Telephone
1955	FANT L H	The Pacific Telephone & Telegraph Co.
1945	HUNGERFORD FRED R	The Pacific Telephone & Telegraph Co.
1938	BRUNBERG MABEL MRS R	Pacific Telephone

### 957 KAINS AVE

<u>Year</u>	<u>Uses</u>	<u>Source</u>
2006	No Current Listing	Haines Company, Inc.
1992	ALMGREN A	PACIFIC BELL DIRECTORY
1991	Almo L	PACIFIC BELL WHITE PAGES
	Almirol Edwin	PACIFIC BELL WHITE PAGES
	Almgren A	PACIFIC BELL WHITE PAGES
1970	DUNNING JEFF	Pacific Telephone Directory
	KREISS HANNE	Pacific Telephone Directory

## FINDINGS

<u>Year</u>	<u>Uses</u>	<u>Source</u>
1955	GOREE ROBT B	The Pacific Telephone & Telegraph Co.
1950	JOLHSON VENON G R	The Pacific Telephone & Telegraph Co.

### 958 KAINS AVE

<u>Year</u>	<u>Uses</u>	<u>Source</u>
2000	OLSON TODD	Pacific Bell
1986	Gallagher DM	PACIFIC BELL WHITE PAGES
	: Burg Shari	PACIFIC BELL WHITE PAGES
	Harrison David	PACIFIC BELL WHITE PAGES
	Harrison David	PACIFIC BELL WHITE PAGES
1980	Morales Carlos E	Pacific Telephone
1975	MAR OLD J A	Pacific Telephone
1970	GEDDES ROBT A	Pacific Telephone Directory
1962	Alderson Walter	Pacific Telephone
1955	COOLEY HENRY R	The Pacific Telephone & Telegraph Co.
1950	COOLEY HENRY R	The Pacific Telephone & Telegraph Co.
1945	TAKKEN FRANK R R	The Pacific Telephone & Telegraph Co.

### 959 KAINS AVE

<u>Year</u>	<u>Uses</u>	<u>Source</u>
2006	o GUENOTGL	Haines Company, Inc.
2000	GUENOT G L	Pacific Bell
1996	GUENOT G L	PACIFIC BELL DIRECTORY
1975	FITZ GIBBON ANN M	Pacific Telephone
1970	FITZGIBBON ANN M	Pacific Telephone Directory
1962	Lindstrom W	Pacific Telephone
	Lindstrom Marjory	Pacific Telephone
1955	YOUNG FRED E	The Pacific Telephone & Telegraph Co.
1950	BEENSTOI ALFRED R	The Pacific Telephone & Telegraph Co.
1945	SHAW J R	The Pacific Telephone & Telegraph Co.
1938	NEWELL B E R	Pacific Telephone

### 960 KAINS AVE

<u>Year</u>	<u>Uses</u>	<u>Source</u>
1925	LAGERSTROM W F R	R. L. Polk & Co. of California

### 961 KAINS AVE

<u>Year</u>	<u>Uses</u>	<u>Source</u>
2006	a ROBYNCChris	Haines Company, Inc.
2000	HIRSCH ED	Pacific Bell

## FINDINGS

<u>Year</u>	<u>Uses</u>	<u>Source</u>
1996	HIRSCH ED	PACIFIC BELL DIRECTORY
1962	Bothun Walter	Pacific Telephone
1955	JORGENSEN WM	The Pacific Telephone & Telegraph Co.
1945	DODD BERT R	The Pacific Telephone & Telegraph Co.
1938	SWIFT CARL R	Pacific Telephone
1933	OLSON ALMA R ALAMEDA	R. L. Polk & Co.

### 962 KAINS AVE

<u>Year</u>	<u>Uses</u>	<u>Source</u>
2006	No Current Listing	Haines Company, Inc.
1975	PENNOCK D R	Pacific Telephone
1970	MCALLISTER KEITH	Pacific Telephone Directory
1962	Conca Louis	Pacific Telephone
1955	CONCA LOUIS R	The Pacific Telephone & Telegraph Co.
1950	CONCA LOUIS R	The Pacific Telephone & Telegraph Co.
1945	CONCA T R	The Pacific Telephone & Telegraph Co.

### 963 KAINS AVE

<u>Year</u>	<u>Uses</u>	<u>Source</u>
2006	e PULSIFERThos	Haines Company, Inc.
2000	PULSIFER THOS	Pacific Bell
1996	PULSIFER THOS	PACIFIC BELL DIRECTORY
1992	PULSIFER THOS	PACIFIC BELL DIRECTORY
1991	Pulsifer Thos	PACIFIC BELL WHITE PAGES
	Pulsipher L	PACIFIC BELL WHITE PAGES
1970	HILL THOS F	Pacific Telephone Directory
	JOHNSTON J VERNON	Pacific Telephone Directory
1955	JOHNSTON J VERNON R	The Pacific Telephone & Telegraph Co.
1945	COEN FRANCES L R	The Pacific Telephone & Telegraph Co.
1938	LORENZO SCAT R	Pacific Telephone

### 964 KAINS AVE

<u>Year</u>	<u>Uses</u>	<u>Source</u>
1955	GUIDO EMIL	The Pacific Telephone & Telegraph Co.
1950	GUIDE EMIL R	The Pacific Telephone & Telegraph Co.
1945	GRAVES P E R	The Pacific Telephone & Telegraph Co.

### 965 KAINS AVE

<u>Year</u>	<u>Uses</u>	<u>Source</u>
1992	HONIG JORDAN & MARTY	PACIFIC BELL DIRECTORY

## FINDINGS

<u>Year</u>	<u>Uses</u>	<u>Source</u>
1986	De Graw E J	PACIFIC BELL WHITE PAGES
1980	De Graw E J	Pacific Telephone
1975	DE GRAW E J	Pacific Telephone
1970	DE GRAW E J	Pacific Telephone Directory
1962	De Graw E J r	Pacific Telephone
1955	DE GRAW E J R	The Pacific Telephone & Telegraph Co.
1950	DE GRAW E J R	The Pacific Telephone & Telegraph Co.
1945	COLLINS VIOLA R	The Pacific Telephone & Telegraph Co.
1938	COLLINS FRANK A R	Pacific Telephone

### 966 KAINS AVE

<u>Year</u>	<u>Uses</u>	<u>Source</u>
2006	GUO Meng	Haines Company, Inc.
	RAUT Gjann	Haines Company, Inc.
2000	6 WONG L	Pacific Bell
1996	6 WONG L	PACIFIC BELL DIRECTORY
1992	6 WONG L	PACIFIC BELL DIRECTORY
1991	Tollefson Judith	PACIFIC BELL WHITE PAGES
	Wang L	PACIFIC BELL WHITE PAGES
	Tollefson Dorothy M	PACIFIC BELL WHITE PAGES
1986	Shelton Marjorie Nelson	PACIFIC BELL WHITE PAGES
	Nelson Mariorie A	PACIFIC BELL WHITE PAGES
	Wong L	PACIFIC BELL WHITE PAGES
	Sinclair L	PACIFIC BELL WHITE PAGES
1980	Wong L	Pacific Telephone
	Sinclair L	Pacific Telephone
	Shelton Marjorie Nelson	Pacific Telephone
	Nelson Marjorie A	Pacific Telephone
1970	BROWNE N K	Pacific Telephone Directory
	COLE RAYMOND A	Pacific Telephone Directory
	GERBRACHT HAROLD R	Pacific Telephone Directory
	LAWRENCE WM D	Pacific Telephone Directory
	SILVA DENNIS G	Pacific Telephone Directory
1962	VARGAS G	Pacific Telephone Directory
	Bridgwater Jack	Pacific Telephone
	Dickson David	Pacific Telephone
	French Alden Lynn	Pacific Telephone
	Olcott H S Jr	Pacific Telephone
	Pimentel John A	Pacific Telephone



## FINDINGS

<u>Year</u>	<u>Uses</u>	<u>Source</u>
1962	Vance L L Jr	Pacific Telephone
1955	MAY BASIL C	The Pacific Telephone & Telegraph Co.
1945	MAY BASIL C R	The Pacific Telephone & Telegraph Co.
1938	LIMPACH ROY JESSIE R	Pacific Telephone

### 967 KAINS AVE

<u>Year</u>	<u>Uses</u>	<u>Source</u>
2006	e FRASER Eric	Haines Company, Inc.
1986	Millette Victor H	PACIFIC BELL WHITE PAGES
1980	Millette Victor H	Pacific Telephone
1975	MILLETTE VICTOR H	Pacific Telephone
1970	MILLETTE VICTOR H	Pacific Telephone Directory
1962	Millette Victor H r	Pacific Telephone
1955	MILLETTE VICTOR H R	The Pacific Telephone & Telegraph Co.
1950	MIL LIETTE VICTOR H R	The Pacific Telephone & Telegraph Co.
1945	ALICE JOE R	The Pacific Telephone & Telegraph Co.

### 968 KAINS AVE

<u>Year</u>	<u>Uses</u>	<u>Source</u>
1955	SCHLESINGER EUGENE	The Pacific Telephone & Telegraph Co.
1945	ROBERTSON CECIL R	The Pacific Telephone & Telegraph Co.

### 969 KAINS AVE

<u>Year</u>	<u>Uses</u>	<u>Source</u>
2008	CLAROS GROUP	Cole Information Services
2006	PECK Las	Haines Company, Inc.
	e STEIN Alan	Haines Company, Inc.
2000	STEIN ALAN	Pacific Bell
1996	STEIN ALAN	PACIFIC BELL DIRECTORY
1992	STEIN ALAN	PACIFIC BELL DIRECTORY
1991	Stein Kenneth B Ph D	PACIFIC BELL WHITE PAGES
	Stein Judith	PACIFIC BELL WHITE PAGES
	Stein Alison	PACIFIC BELL WHITE PAGES
	Stein Alan	PACIFIC BELL WHITE PAGES
1986	Stein Judith	PACIFIC BELL WHITE PAGES
	Stein Alan	PACIFIC BELL WHITE PAGES
1980	Viehman Donald	Pacific Telephone
1955	CROSETTI LESTER	The Pacific Telephone & Telegraph Co.
1945	ROZ J MRS R	The Pacific Telephone & Telegraph Co.

## FINDINGS

<u>Year</u>	<u>Uses</u>	<u>Source</u>
1938	ROZ J MRS R	Pacific Telephone

### 970 KAINS AVE

<u>Year</u>	<u>Uses</u>	<u>Source</u>
2006	LHAMOJyang	Haines Company, Inc.
	UTuou C	Haines Company, Inc.
	NIEHong	Haines Company, Inc.
2000	4 FUTABA PATI S	Pacific Bell
1996	5 CHAN JASON & ANGELA	PACIFIC BELL DIRECTORY
1992	1 YOON HYUNG	PACIFIC BELL DIRECTORY
	4 SCHWARTZ ALIX	PACIFIC BELL DIRECTORY
	6 FLORIAN FRANK	PACIFIC BELL DIRECTORY
	7 JACOBSON CRAIG P	PACIFIC BELL DIRECTORY
1991	Florian Frank	PACIFIC BELL WHITE PAGES
	Florian M	PACIFIC BELL WHITE PAGES
	Florian M	PACIFIC BELL WHITE PAGES
	Jones Glenn	PACIFIC BELL WHITE PAGES
	Mitchell Tyrone	PACIFIC BELL WHITE PAGES
	Mitchell U S Mrs	PACIFIC BELL WHITE PAGES
	Nahum M	PACIFIC BELL WHITE PAGES
1986	Fleishman David	PACIFIC BELL WHITE PAGES
	Fleisig D & H	PACIFIC BELL WHITE PAGES
	Jones Glenn	PACIFIC BELL WHITE PAGES
	Konstantopoulos Takis	PACIFIC BELL WHITE PAGES
	Konstantopoulos Takis	PACIFIC BELL WHITE PAGES
	Lai Kin	PACIFIC BELL WHITE PAGES
	Lai Lai Sheong	PACIFIC BELL WHITE PAGES
	Lim Monghoo	PACIFIC BELL WHITE PAGES
	Schocet Eric	PACIFIC BELL WHITE PAGES
	Sellis Timoleon	PACIFIC BELL WHITE PAGES
1980	Lucier Robt N	Pacific Telephone
	Stutz Carl	Pacific Telephone
	Hao Oliver	Pacific Telephone
	Hewett Monty	Pacific Telephone
	Lai Kin	Pacific Telephone
1975	BLOCK E A	Pacific Telephone
	LUCIER ROBT N	Pacific Telephone
1970	KUNSELMAN RAYMOND	Pacific Telephone Directory
	SMALL GREGORY T	Pacific Telephone Directory

## FINDINGS

<u>Year</u>	<u>Uses</u>	<u>Source</u>
1970	STURGEON BETTY	Pacific Telephone Directory
	STUTZ CARL	Pacific Telephone Directory
	YOUNG RUSS	Pacific Telephone Directory
1962	Costa Robt J	Pacific Telephone
	Horne Jas C	Pacific Telephone
	Spencer Stephen A	Pacific Telephone
	Spencer Susan	Pacific Telephone
	Stutz Carl	Pacific Telephone
	Walker Katherine Mary	Pacific Telephone

### 972 KAINS AVE

<u>Year</u>	<u>Uses</u>	<u>Source</u>
2006	WONGL	Haines Company, Inc.
2000	MAY ROBERT	Pacific Bell
1991	May Basil C	PACIFIC BELL WHITE PAGES
1986	May Basil C	PACIFIC BELL WHITE PAGES
1980	May Basil C	Pacific Telephone
1975	MAY BASIL C	Pacific Telephone
1970	MAY BASIL C	Pacific Telephone Directory
1962	May Basil C	Pacific Telephone
1955	KISLING GEO M R	The Pacific Telephone & Telegraph Co.
1950	KISLIOG GEO M R	The Pacific Telephone & Telegraph Co.
1945	STANFORD DORIS R	The Pacific Telephone & Telegraph Co.
1938	STANFORD DORIS R	Pacific Telephone
1928	P Roland P Nellie slsmn H	R.L. Polk and Co of California

### 974 KAINS AVE

<u>Year</u>	<u>Uses</u>	<u>Source</u>
2006	CHANGGTeresa	Haines Company, Inc.
1980	Carlo David A	Pacific Telephone
1970	SCHLESINGER EUGENE	Pacific Telephone Directory
1962	Schlesinger Eugene	Pacific Telephone
1955	JAMES WM B R	The Pacific Telephone & Telegraph Co.
1950	JANCES WM B R	The Pacific Telephone & Telegraph Co.
1945	ROBINSON C V R	The Pacific Telephone & Telegraph Co.
1938	COX GENEVIEVE MRS R	Pacific Telephone

## FINDINGS

### 975 KAINS AVE

<u>Year</u>	<u>Uses</u>	<u>Source</u>
2006	o CROSS Rihard A	Haines Company, Inc.
1986	Murillo Bonnie	PACIFIC BELL WHITE PAGES
	Murillo Geo	PACIFIC BELL WHITE PAGES
	Murillo L	PACIFIC BELL WHITE PAGES
	Murillo Miguel	PACIFIC BELL WHITE PAGES
1980	Murillo Bonnie	Pacific Telephone
	Murillo Geo	Pacific Telephone
	Murillo Miguel	Pacific Telephone
1975	MURILLO MIKE	Pacific Telephone
1970	MURILLO MIKE	Pacific Telephone Directory
	MURILLO CATHI	Pacific Telephone Directory
1962	Murillo Mike	Pacific Telephone
1955	MURILLO MIKE	The Pacific Telephone & Telegraph Co.
1950	VALTERZA E R	The Pacific Telephone & Telegraph Co.
1945	VALTERZA E R	The Pacific Telephone & Telegraph Co.
1938	VALTERZA E R	Pacific Telephone
1928	Amerio Ernest lab R	R.L. Polk and Co of California

### 976 KAINS AVE

<u>Year</u>	<u>Uses</u>	<u>Source</u>
2006	e SUNHenman	Haines Company, Inc.
1991	Sharma Deo D	PACIFIC BELL WHITE PAGES
1986	Petrek Jas S	PACIFIC BELL WHITE PAGES
	Petrek G N	PACIFIC BELL WHITE PAGES
1980	Lavrov Nick S	Pacific Telephone
1975	KISLINQ GEO NI	Pacific Telephone
1970	KISLING GEO M	Pacific Telephone Directory
1962	Kisling Geo M	Pacific Telephone

### 977 KAINS AVE

<u>Year</u>	<u>Uses</u>	<u>Source</u>
2006	SIMPSON Donald P	Haines Company, Inc.
	e RAGOBasd	Haines Company, Inc.
2000	SIMPSON DONALD P	Pacific Bell
1996	SIMPSON DONALD	PACIFIC BELL DIRECTORY
1992	SIMPSON DONALD	PACIFIC BELL DIRECTORY
1991	Simpson Donald	PACIFIC BELL WHITE PAGES
1986	Simpson Donald	PACIFIC BELL WHITE PAGES

## FINDINGS

<u>Year</u>	<u>Uses</u>	<u>Source</u>
1980	Simpson Donald	Pacific Telephone
	Yarbro C Q	Pacific Telephone
1970	YARBRO C Q	Pacific Telephone Directory
	SIMPSON DONALD	Pacific Telephone Directory
1962	Scaparro Vincent r	Pacific Telephone
1955	SCAPARRO VINCENT R	The Pacific Telephone & Telegraph Co.
1950	SAVIO CHAS R	The Pacific Telephone & Telegraph Co.
1945	SAVIO FEDELE R	The Pacific Telephone & Telegraph Co.
1938	SAVIO FEDELE R	Pacific Telephone

### 978 KAINS AVE

<u>Year</u>	<u>Uses</u>	<u>Source</u>
2006	NAVABZADEHVah Id	Haines Company, Inc.
1980	James Wm Ben & Bessie L	Pacific Telephone
1975	JAMES WM BENLIMAN	Pacific Telephone
1970	JAMES WM BENJIMAN	Pacific Telephone Directory
1962	James Wm B	Pacific Telephone

### 980 KAINS AVE

<u>Year</u>	<u>Uses</u>	<u>Source</u>
2006	WONG Minghin	Haines Company, Inc.
1980	Hill Patricia H	Pacific Telephone
1975	HOOPER BERNARD	Pacific Telephone
1955	EMERSON STELLA MRS	The Pacific Telephone & Telegraph Co.

### 982 KAINS AVE

<u>Year</u>	<u>Uses</u>	<u>Source</u>
2006	a RICHM	Haines Company, Inc.
2000	A RICH M	Pacific Bell
1996	A RICH M	PACIFIC BELL DIRECTORY
1986	Kloosteman S E	PACIFIC BELL WHITE PAGES
	Mitton N	PACIFIC BELL WHITE PAGES
	Mittone Gary L	PACIFIC BELL WHITE PAGES
	Schilt John	PACIFIC BELL WHITE PAGES
1980	Jones L	Pacific Telephone
1970	LONGPRE MARGARET	Pacific Telephone Directory
1962	Hofmann Walter J	Pacific Telephone
1950	WOOLWORTH ROBT E WOOLWORTH S PAINTING CONTRACTORS	The Pacific Telephone & Telegraph Co.

## FINDINGS

<u>Year</u>	<u>Uses</u>	<u>Source</u>
1950	WOOLWORTH S PAINTING CONTRACTORS	The Pacific Telephone & Telegraph Co.

### 984 KAINS AVE

<u>Year</u>	<u>Uses</u>	<u>Source</u>
1992	B FLYNN ROBERT & KIM	PACIFIC BELL DIRECTORY
1991	Flynn Robert & Kim	PACIFIC BELL WHITE PAGES
1986	Flynn Robert & Kim	PACIFIC BELL WHITE PAGES
1980	Travis B	Pacific Telephone
1962	Whiteley Connie	Pacific Telephone
1955	PENNER ROBT C	The Pacific Telephone & Telegraph Co.

### 985 KAINS AVE

<u>Year</u>	<u>Uses</u>	<u>Source</u>	
2000	2 SALIB MAURICE B & SIGNE K	Pacific Bell	
	3 UNILAND CO	Pacific Bell	
	4 BROSSART MARCELLE M	Pacific Bell	
1996	2 SALIB MAURICE B & SIGNE K	PACIFIC BELL DIRECTORY	
	4 BROSSART MARCELLE M	PACIFIC BELL DIRECTORY	
1992	1 JUNG YOO S	PACIFIC BELL DIRECTORY	
	2 SALIB MAURICE B & SIGNE K	PACIFIC BELL DIRECTORY	
	3 CLEVELAND MICHAEL	PACIFIC BELL DIRECTORY	
	4 BROSSART MARCELLE M	PACIFIC BELL DIRECTORY	
1991	Beutter Brent	PACIFIC BELL WHITE PAGES	
	Beutter Brent	PACIFIC BELL WHITE PAGES	
	Beuttler John	PACIFIC BELL WHITE PAGES	
	Brossart Marcelle M	PACIFIC BELL WHITE PAGES	
	Brostko Kenneth	PACIFIC BELL WHITE PAGES	
	Brostoff & Associates	PACIFIC BELL WHITE PAGES	
	Brostoff David	PACIFIC BELL WHITE PAGES	
	Cleveland Michael	PACIFIC BELL WHITE PAGES	
	Cleveland S	PACIFIC BELL WHITE PAGES	
	Wu Jyun De	PACIFIC BELL WHITE PAGES	
	Wu Keay	PACIFIC BELL WHITE PAGES	
	Salib Maurice B & Signe K	PACIFIC BELL WHITE PAGES	
	1986	Brossart Marcelle M	PACIFIC BELL WHITE PAGES
		Morrison Brent E	PACIFIC BELL WHITE PAGES
1980	Abou Khamseen Manssour	Pacific Telephone	
	Abukhamsin Fatenia	Pacific Telephone	

## FINDINGS

<u>Year</u>	<u>Uses</u>	<u>Source</u>
1980	Holbrook J A	Pacific Telephone
	Jensen Sherman J	Pacific Telephone
	Morrison Brent E	Pacific Telephone
1975	MANN HOWARD C	Pacific Telephone
1955	MACCABEES ALBANY TENT 124	The Pacific Telephone & Telegraph Co.
1950	MACCABEES ALBPNY TENT 124	The Pacific Telephone & Telegraph Co.
1945	MACCABEES ALBANY TENT 124	The Pacific Telephone & Telegraph Co.
1938	MACCABEES ALBANY TENT 124	Pacific Telephone

### 986 KAINS AVE

<u>Year</u>	<u>Uses</u>	<u>Source</u>
2006	LONGPRE Rwnona M	Haines Company, Inc.
2000	LONGPRE RAMONA M	Pacific Bell
1996	LONGPRE RAMONA M	PACIFIC BELL DIRECTORY
1992	LONGPRE RAMONA M	PACIFIC BELL DIRECTORY
1991	Longre Carl	PACIFIC BELL WHITE PAGES
	Longpre Ramona M	PACIFIC BELL WHITE PAGES
1986	Longre Carl	PACIFIC BELL WHITE PAGES
	Longpre Ramona M	PACIFIC BELL WHITE PAGES
1980	Longpre Ramona M	Pacific Telephone
1975	LONGPRE RAMONA M	Pacific Telephone
1970	LONGPRE ARTHUR L	Pacific Telephone Directory
1962	Longpre Arthur L	Pacific Telephone
1955	LONGPRE ARTHUR L	The Pacific Telephone & Telegraph Co.
1950	VILLA HENRY S R ALBANY LARNWALL 33	The Pacific Telephone & Telegraph Co.
1945	VILLA HENRY S R	The Pacific Telephone & Telegraph Co.
1943	Burger Clifford L Josephine clk r	R. L. Polk & Co.
1938	VILLA JOSEPH R	Pacific Telephone

### 988 KAINS AVE

<u>Year</u>	<u>Uses</u>	<u>Source</u>
2006	e LINJack	Haines Company, Inc.
1992	SLINGSBY S	PACIFIC BELL DIRECTORY
1980	Karpilow Jon	Pacific Telephone
	Miloslavich David Andrew	Pacific Telephone
1975	DUTTON PENNY	Pacific Telephone
1970	HARMON GEO	Pacific Telephone Directory
1962	Harmon Geo	Pacific Telephone

## FINDINGS

<u>Year</u>	<u>Uses</u>	<u>Source</u>
1955	HARMON GEO	The Pacific Telephone & Telegraph Co.
1950	BABROS ADAIN A R	The Pacific Telephone & Telegraph Co.
1943	Beyer Ida M inspr Tinsley Laboratories r	R. L. Polk & Co.

### 990 KAINS AVE

<u>Year</u>	<u>Uses</u>	<u>Source</u>
2006	o MCCOYDenyne 510 S	Haines Company, Inc.
1986	Penton Madeleine M	PACIFIC BELL WHITE PAGES
	Pentz E E	PACIFIC BELL WHITE PAGES
	Pentz E M	PACIFIC BELL WHITE PAGES
1975	BELANY RALPH	Pacific Telephone
	CANSLER ROBT W	Pacific Telephone
1970	WEAVER JOHN A	Pacific Telephone Directory
1962	Cannizzo Olga	Pacific Telephone
	Martinez F A	Pacific Telephone
1945	ISOM LAURA A R	The Pacific Telephone & Telegraph Co.
1928	Isom Laura A cook R	R.L. Polk and Co of California

### 994 KAINS AVE

<u>Year</u>	<u>Uses</u>	<u>Source</u>
2006	PHILUPS Margaret	Haines Company, Inc.
1986	Phillips Melody	PACIFIC BELL WHITE PAGES
1962	Parker Harry N Mrs	Pacific Telephone
1955	PARKER HARRY N MRS R	The Pacific Telephone & Telegraph Co.
1950	PARKER HARRY N MRS R	The Pacific Telephone & Telegraph Co.
1945	SOBRERO FRANCIS R	The Pacific Telephone & Telegraph Co.
1938	STAPLES C ELIZABETH R	Pacific Telephone

### 995 KAINS AVE

<u>Year</u>	<u>Uses</u>	<u>Source</u>
2008	AVA SOUND & VISION	Cole Information Services
2006	RAHMANI Roubn	Haines Company, Inc.
	CHOU Robert	Haines Company, Inc.
1991	Schakow Peter	PACIFIC BELL WHITE PAGES
1986	Schakow Peter	PACIFIC BELL WHITE PAGES
1962	Morgan Evelyn C Mrs	Pacific Telephone
1955	MORGAN EVELYN C MRS	The Pacific Telephone & Telegraph Co.
1950	ZIMMERMAN JOHN J R	The Pacific Telephone & Telegraph Co.
1945	ZIMMERMAN JOHN J R	The Pacific Telephone & Telegraph Co.



## FINDINGS

### 996 KAINS AVE

<u>Year</u>	<u>Uses</u>	<u>Source</u>
1962	Simmons Al r	Pacific Telephone
1955	SIMMONS AL R	The Pacific Telephone & Telegraph Co.
1950	SIMMONS AL R	The Pacific Telephone & Telegraph Co.

### MADISON CT

#### 963 MADISON CT

<u>Year</u>	<u>Uses</u>	<u>Source</u>
1975	CRAVOTTO JOS	Pacific Telephone
	CRAVOTTO JOS	Pacific Telephone

### MADISON ST

#### 963 MADISON ST

<u>Year</u>	<u>Uses</u>	<u>Source</u>
2006	CRAVOTTO Joseph	Haines Company, Inc.
1962	Cravotto Jos	Pacific Telephone

### MARIN AVE

#### 1001 MARIN AVE

<u>Year</u>	<u>Uses</u>	<u>Source</u>
1980	CIVIL DEFENSE	Pacific Telephone
	FIRE DEPARTMENT	Pacific Telephone
1970	ALBANY CITY OF	Pacific Telephone Directory
	ALBANY CITY OF	Pacific Telephone Directory

#### 1008 MARIN AVE

<u>Year</u>	<u>Uses</u>	<u>Source</u>
1955	Mankins Clifford H	R. L. Polk & Co.
	Whited Trucking Co	R. L. Polk & Co.
1951	Whited C E truck	R. L. Polk & Co.
1946	Whited C E	R. L. Polk & Co.
1940	Whited C E	R. L. Polk & Co.

#### 1034 MARIN AVE

<u>Year</u>	<u>Uses</u>	<u>Source</u>
1933	STARK GRACE C STEN R BERKELEY	R. L. Polk & Co.
	STARK LLOYD E (MABEL) CARP H BERKELEY	R. L. Polk & Co.

## FINDINGS

### 1035 MARIN AVE

<u>Year</u>	<u>Uses</u>	<u>Source</u>
1933	BLAKE BENJ F CLK R BERKELEY	R. L. Polk & Co.
	BLAKE HENRY R (BLANCHE) SLSMN H BERKELEY	R. L. Polk & Co.

### 1043 MARIN AVE

<u>Year</u>	<u>Uses</u>	<u>Source</u>
1955	Smith Rodney H	R. L. Polk & Co.
1951	Mullinix G A	R. L. Polk & Co.
1946	Mullinix G A	R. L. Polk & Co.

### 1048 MARIN AVE

<u>Year</u>	<u>Uses</u>	<u>Source</u>
1955	Hunter Paul	R. L. Polk & Co.
	Hunter Mfg Co	R. L. Polk & Co.
1951	Tripp C W	R. L. Polk & Co.
1946	Tripp C W	R. L. Polk & Co.
1940	Johnson A G	R. L. Polk & Co.

### 1052 MARIN AVE

<u>Year</u>	<u>Uses</u>	<u>Source</u>
1933	ANNIS BARBARA S STEN U C R BERKELEY	R. L. Polk & Co.

### 1056 MARIN AVE

<u>Year</u>	<u>Uses</u>	<u>Source</u>
1955	Walsh Juanita L Mrs	R. L. Polk & Co.
1951	Senft R D	R. L. Polk & Co.
1946	Roush J W	R. L. Polk & Co.
1940	Diebner Wm	R. L. Polk & Co.

### 1059 MARIN AVE

<u>Year</u>	<u>Uses</u>	<u>Source</u>
1955	Faltings Francis G	R. L. Polk & Co.
1951	Protto M D	R. L. Polk & Co.

### 1064 MARIN AVE

<u>Year</u>	<u>Uses</u>	<u>Source</u>
1955	Nesbitt Saml P	R. L. Polk & Co.
1951	Nesbitt S P	R. L. Polk & Co.
1946	Nesbitt H L	R. L. Polk & Co.

## FINDINGS

<u>Year</u>	<u>Uses</u>	<u>Source</u>
1946	Nesbitt S P	R. L. Polk & Co.
1940	Nesbitt S P	R. L. Polk & Co.

### 1075 MARIN AVE

<u>Year</u>	<u>Uses</u>	<u>Source</u>
1955	Roberts Ernest L	R. L. Polk & Co.
1951	Roberts E L pity	R. L. Polk & Co.
1946	Etheridge C E	R. L. Polk & Co.

### 1078 MARIN AVE

<u>Year</u>	<u>Uses</u>	<u>Source</u>
1955	Haglund Edw R	R. L. Polk & Co.
1951	Tolvin M I	R. L. Polk & Co.
	Haglund Edw	R. L. Polk & Co.
1946	Haglund Edw	R. L. Polk & Co.
1940	Haglund Edw	R. L. Polk & Co.

### 1080 MARIN AVE

<u>Year</u>	<u>Uses</u>	<u>Source</u>
1955	Johnson Jas E	R. L. Polk & Co.
1951	Johnson J E	R. L. Polk & Co.
1946	Hembre Melvin	R. L. Polk & Co.
1940	Gish C H	R. L. Polk & Co.

### 1088 MARIN AVE

<u>Year</u>	<u>Uses</u>	<u>Source</u>
1955	Loving Harry G Rev	R. L. Polk & Co.
1951	Merriman J F	R. L. Polk & Co.

### 1096 MARIN AVE

<u>Year</u>	<u>Uses</u>	<u>Source</u>
1955	Fairchild Allen E	R. L. Polk & Co.

### 1102 MARIN AVE

<u>Year</u>	<u>Uses</u>	<u>Source</u>
1955	Gottschalk F	R. L. Polk & Co.
1951	Pitts T J	R. L. Polk & Co.
1946	Gottschalk F C	R. L. Polk & Co.
1940	Gottschalk F C	R. L. Polk & Co.

## FINDINGS

### 1110 MARIN AVE

<u>Year</u>	<u>Uses</u>	<u>Source</u>
2006	LAWRENCE Edward	Haines Company, Inc.
1996	PEARSON J	PACIFIC BELL DIRECTORY
1992	PEARSON J	PACIFIC BELL DIRECTORY
1991	Pearson J	PACIFIC BELL WHITE PAGES
	Pearson J	PACIFIC BELL WHITE PAGES
1986	Pearson J	PACIFIC BELL WHITE PAGES
1980	Cremer Gregg & Mary	Pacific Telephone
1970	LE GAULT MERLE	Pacific Telephone Directory
1962	Bunte Ruth T r	Pacific Telephone
1955	BUNTE RUTH T R	The Pacific Telephone & Telegraph Co.
1950	DILKE T C R	The Pacific Telephone & Telegraph Co.

### 1111 MARIN AVE

<u>Year</u>	<u>Uses</u>	<u>Source</u>
2006	APARTMENTS	Haines Company, Inc.
	CHODRAKTenzin	Haines Company, Inc.
	DHONDUP Lhawang	Haines Company, Inc.
	KIM Kwl Im	Haines Company, Inc.
	LEEJung Hi	Haines Company, Inc.
	WUGuoiang	Haines Company, Inc.
2000	1 GOTTUMUKALA RAJU	Pacific Bell
	2 CHODRAK TENZIN	Pacific Bell
	4 NETO URBANEZ C	Pacific Bell
	4 NETO URBANEZ C	Pacific Bell
	5 CHINKARLAPRANG DHONYO T	Pacific Bell
	5 CHINKARLAPRANG SAMTEN	Pacific Bell
1996	1 GOTTUMUKALA RAJU	PACIFIC BELL DIRECTORY
1992	2 BARANGER A	PACIFIC BELL DIRECTORY
	8 PINNA STEPHEN	PACIFIC BELL DIRECTORY
1991	Attardi L	PACIFIC BELL WHITE PAGES
1986	Tsao Sherman	PACIFIC BELL WHITE PAGES
	Chen David Wel Kwang	PACIFIC BELL WHITE PAGES
	Chen David L Rev	PACIFIC BELL WHITE PAGES
1980	Myers Homer	Pacific Telephone
	Rein J	Pacific Telephone
	Stella Lynn S	Pacific Telephone
	Morse H H	Pacific Telephone
	Mc Kinney Millie	Pacific Telephone

## FINDINGS

<u>Year</u>	<u>Uses</u>	<u>Source</u>
1980	Martinez K	Pacific Telephone
	Kumagai Sadatoshi	Pacific Telephone
1970	BELSON HECTOR H	Pacific Telephone Directory
	EACHUS IRVING	Pacific Telephone Directory
	LEE IVAN B	Pacific Telephone Directory
	NAMIQ LAITH I	Pacific Telephone Directory
	PACHECO ANN L	Pacific Telephone Directory
1962	Scott Jas M	Pacific Telephone
	Jorgensen Carl T	Pacific Telephone
	De Carli Peter	Pacific Telephone
	Beach Joanne	Pacific Telephone
1955	WILSON GERTRUDE ARCHER MRS	The Pacific Telephone & Telegraph Co.
1950	WILSON PHIL H R	The Pacific Telephone & Telegraph Co.
1945	WILSON PHIL H R	The Pacific Telephone & Telegraph Co.

### 1112 MARIN AVE

<u>Year</u>	<u>Uses</u>	<u>Source</u>
2006	CEBALLOS Felipe	Haines Company, Inc.

### 1115 MARIN AVE

<u>Year</u>	<u>Uses</u>	<u>Source</u>
2013	CLARK DIANE M MFCC	Cole Information Services
	KARIMABADI MINA CA	Cole Information Services
2008	CLARK DIANE M MFCC	Cole Information Services
	KARIMABADI MINA CA	Cole Information Services
2006	CLARKDIANEM	Haines Company, Inc.
	KARt MABADIMINA	Haines Company, Inc.
2000	JAUREGUI ANN PHD	Pacific Bell
	HERBERT GILLIAN P	Pacific Bell
1996	JAUREGUI ANN PHD	PACIFIC BELL DIRECTORY
	MCQUILLIN S	PACIFIC BELL DIRECTORY
1992	JAUREGUI ANN MA-MFCC	PACIFIC BELL DIRECTORY
	MCQUILLIN S	PACIFIC BELL DIRECTORY
	KEHLMANN DIANA	PACIFIC BELL DIRECTORY
1991	Mc Donald & Scott Construction	PACIFIC BELL WHITE PAGES
	Mc Donald Sean & Lori	PACIFIC BELL WHITE PAGES
	Mc Donald Stephen G	PACIFIC BELL WHITE PAGES
	Sierra Business Services	PACIFIC BELL WHITE PAGES
1986	Sierra Accounting Service	PACIFIC BELL WHITE PAGES

## FINDINGS

<u>Year</u>	<u>Uses</u>	<u>Source</u>
1986	Sierra Catherine & John	PACIFIC BELL WHITE PAGES
1980	Rosentreter & Rosentreter Accountancy Corporation	Pacific Telephone

### 1121 MARIN AVE

<u>Year</u>	<u>Uses</u>	<u>Source</u>
2006	a SINNBridgeman	Haines Company, Inc.
1986	Rogers KA	PACIFIC BELL WHITE PAGES
1980	Rogers K A	Pacific Telephone
1970	BROWN JACK W	Pacific Telephone Directory
1962	Brown Jack W	Pacific Telephone
1955	BROWN JACK W	The Pacific Telephone & Telegraph Co.

### 1124 MARIN AVE

<u>Year</u>	<u>Uses</u>	<u>Source</u>
2006	OTONGSIn	Haines Company, Inc.
1975	LINDOW I E	Pacific Telephone
1970	LINDOW IDA E	Pacific Telephone Directory
1962	Lindow Ida E	Pacific Telephone

### 1126 MARIN AVE

<u>Year</u>	<u>Uses</u>	<u>Source</u>
2006	DEBAERE William	Haines Company, Inc.
	SANTANA Ludano	Haines Company, Inc.
2000	2 DENIZOT WITTY L	Pacific Bell
	6 BUDINSKY LUBOS	Pacific Bell
1996	3 CHENG JIANG	PACIFIC BELL DIRECTORY
	3 JIANG CHENG	PACIFIC BELL DIRECTORY
	4 AGUIRRE ISABEL	PACIFIC BELL DIRECTORY
	6 GOLDMAN DANIEL	PACIFIC BELL DIRECTORY
1992	1 HOLM ARLENE	PACIFIC BELL DIRECTORY
	2 MARTIN ROBERT W	PACIFIC BELL DIRECTORY
1991	Holm Arlene	PACIFIC BELL WHITE PAGES
	Stauduhar Paul	PACIFIC BELL WHITE PAGES
1986	De Baere Jos W	PACIFIC BELL WHITE PAGES
	Gray E	PACIFIC BELL WHITE PAGES
	Hanson Steve	PACIFIC BELL WHITE PAGES
	Stauduhar Paul	PACIFIC BELL WHITE PAGES
1980	Boyd Marcus & Patty	Pacific Telephone
	De Baere Jos W	Pacific Telephone

## FINDINGS

<u>Year</u>	<u>Uses</u>	<u>Source</u>
1980	Lacona T C	Pacific Telephone
	Solomides Socrates	Pacific Telephone
	Stauduhar Paul	Pacific Telephone
1962	Mc Kean R	Pacific Telephone

### 1129 MARIN AVE

<u>Year</u>	<u>Uses</u>	<u>Source</u>
2006	RORANJohn	Haines Company, Inc.
2000	ROHAN JOHN	Pacific Bell
1996	ROHAN JOHN	PACIFIC BELL DIRECTORY
1992	ROHAN JOHN	PACIFIC BELL DIRECTORY
1991	Rohan John	PACIFIC BELL WHITE PAGES
1962	Nausin Joe	Pacific Telephone
1955	NAUSIN JOE	The Pacific Telephone & Telegraph Co.
1945	BROWN JACK W R	The Pacific Telephone & Telegraph Co.
1938	GRIFFITHS EVAN E R	Pacific Telephone

### 1130 MARIN AVE

<u>Year</u>	<u>Uses</u>	<u>Source</u>
2008	IBC HOUSE CLEANING	Cole Information Services
	CRIVELART CONSTRUCTION & HAULING	Cole Information Services
	NEW HAULING	Cole Information Services
2006	LIU Robert	Haines Company, Inc.
	a CRIVELARIInan I	Haines Company, Inc.
2000	CRIVELARI IVANI	Pacific Bell
	CRIVELARI ARETA	Pacific Bell
1986	Yonke John	PACIFIC BELL WHITE PAGES
1980	Yonke John	Pacific Telephone
1970	YONKE JOHN	Pacific Telephone Directory
1962	Yonke John r	Pacific Telephone
1955	Stapp Chas R	R. L. Polk & Co.
	YONKE JOHN R	The Pacific Telephone & Telegraph Co.
1951	Vacant	R. L. Polk & Co.
1950	YONKE JOHN R	The Pacific Telephone & Telegraph Co.
1946	Reno Vivian Mrs	R. L. Polk & Co.
1945	YONKE JOHN R	The Pacific Telephone & Telegraph Co.
1940	Reno Vivian Mrs	R. L. Polk & Co.

## FINDINGS

### 1131 MARIN AVE

<u>Year</u>	<u>Uses</u>	<u>Source</u>
1992	HUSBANDS MARK	PACIFIC BELL DIRECTORY
1980	Scouten Jan & Grace	Pacific Telephone
1970	GREENBLATT YALE	Pacific Telephone Directory
1962	Porep Walter C Jr	Pacific Telephone
1955	NORELL JANIS	The Pacific Telephone & Telegraph Co.

### 1133 MARIN AVE

<u>Year</u>	<u>Uses</u>	<u>Source</u>
1955	Wood Reginald D	R. L. Polk & Co.
1951	Bailey Eva Mrs	R. L. Polk & Co.
1946	Bailey Eva Mrs	R. L. Polk & Co.

### 1135 MARIN AVE

<u>Year</u>	<u>Uses</u>	<u>Source</u>
2008	ALBANY UNITED METHODIST CHURCH	Cole Information Services
2006	METHODIST CHURCH	Haines Company, Inc. Haines Company, Inc.
	ALBANYUNITED	Haines Company, Inc.

### 1136 MARIN AVE

<u>Year</u>	<u>Uses</u>	<u>Source</u>
2006	ESTRADAGradea	Haines Company, Inc.
1970	RICE ELIZABETH	Pacific Telephone Directory
1962	Kellogg Pearl	Pacific Telephone
1955	KELLOGG PEARL	The Pacific Telephone & Telegraph Co.
1950	KELLOGG PAUL F R	The Pacific Telephone & Telegraph Co.
1933	GROOM PERCY N SLSMN CONTINENTAL BAKING CO R	R. L. Polk & Co.

### 1139 MARIN AVE

<u>Year</u>	<u>Uses</u>	<u>Source</u>
1955	No return	R. L. Polk & Co.
1951	I 141 Griffin Roger	R. L. Polk & Co.
	Vacant	R. L. Polk & Co.

### 1141 MARIN AVE

<u>Year</u>	<u>Uses</u>	<u>Source</u>
2006	a KECK Gary	Haines Company, Inc.
2000	DOYLE PATRICK W	Pacific Bell



## FINDINGS

<u>Year</u>	<u>Uses</u>	<u>Source</u>
1996	MORRISON E	PACIFIC BELL DIRECTORY
	BRIAR ROGER E	PACIFIC BELL DIRECTORY
1992	MORRISON E	PACIFIC BELL DIRECTORY
	KAPLAN ANDREW	PACIFIC BELL DIRECTORY
	BRIAR ROGER E	PACIFIC BELL DIRECTORY
1991	Kaplan Andrew	PACIFIC BELL WHITE PAGES
	Morrison E	PACIFIC BELL WHITE PAGES
1986	Otter Richard J	PACIFIC BELL WHITE PAGES
1980	Muller Chris & Susan	Pacific Telephone
1955	OLIVERIO DOMENICO R	The Pacific Telephone & Telegraph Co.
	No return	R. L. Polk & Co.
1950	OLIVERIO DOMENICO R	The Pacific Telephone & Telegraph Co.

### 1142 MARIN AVE

<u>Year</u>	<u>Uses</u>	<u>Source</u>
1951	Nelson E P poultry	R. L. Polk & Co.
1946	Nelson E P	R. L. Polk & Co.

### 1143 MARIN AVE

<u>Year</u>	<u>Uses</u>	<u>Source</u>
2006	BRENCICJohn	Haines Company, Inc.
1996	KEARSE PHILLIP W REV	PACIFIC BELL DIRECTORY
1991	Mc Kee Patrick K	PACIFIC BELL WHITE PAGES
	Mc Kee Mike	PACIFIC BELL WHITE PAGES
1986	Nicol Garrett	PACIFIC BELL WHITE PAGES
	Greene M R	PACIFIC BELL WHITE PAGES
	Greene Maggie	PACIFIC BELL WHITE PAGES
1970	TROCHET A L	Pacific Telephone Directory
1962	Trochet A L	Pacific Telephone
1955	TROCHET A L	The Pacific Telephone & Telegraph Co.
1950	DE CICCO ALBERT R	The Pacific Telephone & Telegraph Co.
1945	DE CICCO ALBERT R	The Pacific Telephone & Telegraph Co.

### 1144 MARIN AVE

<u>Year</u>	<u>Uses</u>	<u>Source</u>
1980	Coggiola O M	Pacific Telephone
1970	COGGIOLA LOUIS MRS	Pacific Telephone Directory
1962	Coggiola Louis	Pacific Telephone
1955	COGGIOLA LOUIS R	The Pacific Telephone & Telegraph Co.

## FINDINGS

<u>Year</u>	<u>Uses</u>	<u>Source</u>
1950	COGGIOLA LOUIS R	The Pacific Telephone & Telegraph Co.
1945	COGGIOLA LOUIS R	The Pacific Telephone & Telegraph Co.
1938	COGGIOLA LOUIS R	Pacific Telephone

### 1145 MARIN AVE

<u>Year</u>	<u>Uses</u>	<u>Source</u>
2006	No Current Listing	Haines Company, Inc.
1986	Thorpe J	PACIFIC BELL WHITE PAGES

### 1146 MARIN AVE

<u>Year</u>	<u>Uses</u>	<u>Source</u>
2006	a PALADINI Walter	Haines Company, Inc.
2000	PALADINI WALTER	Pacific Bell
1996	PALADINI WALTER	PACIFIC BELL DIRECTORY
1992	PALADINI WALTER	PACIFIC BELL DIRECTORY
1991	Paladini Walter	PACIFIC BELL WHITE PAGES
	Paladino Alfred P	PACIFIC BELL WHITE PAGES
	Palafox Leonor	PACIFIC BELL WHITE PAGES
1986	Paladini Walter	PACIFIC BELL WHITE PAGES
1980	Paladini Walter	Pacific Telephone
1970	DEDIEU THERESA B	Pacific Telephone Directory
1962	Dedieu Theresa B	Pacific Telephone
1955	DEDIEU EMILE H R	The Pacific Telephone & Telegraph Co.
1950	DEDIEU EMILE H R	The Pacific Telephone & Telegraph Co.

### 1147 MARIN AVE

<u>Year</u>	<u>Uses</u>	<u>Source</u>
2006	o CEDERBURG ivar	Haines Company, Inc.
2000	CEDERBURG IVAR	Pacific Bell
1996	CEDERBURG IVAR	PACIFIC BELL DIRECTORY
1986	Rowley L	PACIFIC BELL WHITE PAGES
1980	Rowley L	Pacific Telephone
1962	Nerem John	Pacific Telephone
	Nerem Ester	Pacific Telephone
1950	BRUCE WIU R	The Pacific Telephone & Telegraph Co.
1945	SHEATS ISHMAEL R	The Pacific Telephone & Telegraph Co.

### 1147A MARIN AVE

<u>Year</u>	<u>Uses</u>	<u>Source</u>
1955	DELAGRANGE LILLIAN	The Pacific Telephone & Telegraph Co.

## FINDINGS

### 1148 MARIN AVE

<u>Year</u>	<u>Uses</u>	<u>Source</u>
2006	FERREIRAMelvin	Haines Company, Inc.
2000	FERREIRA MELVIN	Pacific Bell
1996	FERREIRA MELVIN	PACIFIC BELL DIRECTORY
1992	FERREIRA ALBERT	PACIFIC BELL DIRECTORY
1991	Ferreira Albert	PACIFIC BELL WHITE PAGES
1986	Ferreira Albert	PACIFIC BELL WHITE PAGES
1980	Ferreira Albert	Pacific Telephone
1970	FERREIRA ALBERT	Pacific Telephone Directory
1962	Ferreira Albert r	Pacific Telephone
1955	FERREIRA ALBERT R	The Pacific Telephone & Telegraph Co.

### 1151 MARIN AVE

<u>Year</u>	<u>Uses</u>	<u>Source</u>
2006	LAU Simon	Haines Company, Inc.
1986	Dellett Fred B	PACIFIC BELL WHITE PAGES
	Delley G L	PACIFIC BELL WHITE PAGES
1980	Witcomb Michael	Pacific Telephone
1970	PEAT JOSEPHINE	Pacific Telephone Directory
1962	Peat L K	Pacific Telephone
1955	SCATCHARD THOS	The Pacific Telephone & Telegraph Co.
1950	WEELCS GEO E R	The Pacific Telephone & Telegraph Co.

### 1152 MARIN AVE

<u>Year</u>	<u>Uses</u>	<u>Source</u>
2006	CCHANGShaw	Haines Company, Inc.
1986	Haines B	PACIFIC BELL WHITE PAGES
1970	STERN M A	Pacific Telephone Directory
1962	Keeshan Wm L	Pacific Telephone
1955	INGRAM FRANK D	The Pacific Telephone & Telegraph Co.
	Savage Thos F	R. L. Polk & Co.
1951	Barrios Jos	R. L. Polk & Co.
1950	SMITH A R	The Pacific Telephone & Telegraph Co.
	HALLMEYER L C R	The Pacific Telephone & Telegraph Co.
1946	Woodbury Burnetta Mrs	R. L. Polk & Co.

### 1153 MARIN AVE

<u>Year</u>	<u>Uses</u>	<u>Source</u>
2006	No Current Listing	Haines Company, Inc.

## FINDINGS

<u>Year</u>	<u>Uses</u>	<u>Source</u>
1986	Kimura Tadao	PACIFIC BELL WHITE PAGES
1970	MANLEY CLIFFORD T	Pacific Telephone Directory
1962	Weeks S M	Pacific Telephone
1955	Bailey Eva G Mrs	R. L. Polk & Co.
1950	WEEKS DOROTHY MRS R	The Pacific Telephone & Telegraph Co.
1938	WILLIAMS BILL R	Pacific Telephone

### **MARIN WAY**

#### **1110 MARIN WAY**

<u>Year</u>	<u>Uses</u>	<u>Source</u>
1945	HARTLEY ETHEL MRS R BERKELEY	The Pacific Telephone & Telegraph Co.

#### **1112 MARIN WAY**

<u>Year</u>	<u>Uses</u>	<u>Source</u>
1945	LEHNER FRED W JR R	The Pacific Telephone & Telegraph Co.

#### **1124 MARIN WAY**

<u>Year</u>	<u>Uses</u>	<u>Source</u>
1955	LINDOW F R	The Pacific Telephone & Telegraph Co.
1945	LINDOW F R R	The Pacific Telephone & Telegraph Co.

#### **1126 MARIN WAY**

<u>Year</u>	<u>Uses</u>	<u>Source</u>
1925	STEINMETZ MRS E BISHOP R	R. L. Polk & Co. of California

#### **1129 MARIN WAY**

<u>Year</u>	<u>Uses</u>	<u>Source</u>
1925	PARKER H D R	R. L. Polk & Co. of California

#### **1136 MARIN WAY**

<u>Year</u>	<u>Uses</u>	<u>Source</u>
1945	STRUBEN ROBERT R R	The Pacific Telephone & Telegraph Co.

#### **1141 MARIN WAY**

<u>Year</u>	<u>Uses</u>	<u>Source</u>
1945	SEVERY A R	The Pacific Telephone & Telegraph Co.

#### **1143 MARIN WAY**

<u>Year</u>	<u>Uses</u>	<u>Source</u>
1925	RALPH R J R	R. L. Polk & Co. of California

## FINDINGS

### 1147 MARIN WAY

<u>Year</u>	<u>Uses</u>	<u>Source</u>
1925	SCHWARTZ MRS ELLEN C R	R. L. Polk & Co. of California

### 1153 MARIN WAY

<u>Year</u>	<u>Uses</u>	<u>Source</u>
1955	WEEKS DOROTHY MRS R	The Pacific Telephone & Telegraph Co.
1945	WEEKS DOROTHY MRS R	The Pacific Telephone & Telegraph Co.

### MARION AVE

#### 1115 MARION AVE

<u>Year</u>	<u>Uses</u>	<u>Source</u>
1991	Sierra Fred Sierra Financial Services	PACIFIC BELL WHITE PAGES
	Sierra Gradall Service	PACIFIC BELL WHITE PAGES
	Sierra GR	PACIFIC BELL WHITE PAGES

### SAN PABLO AVE

#### 918 SAN PABLO AVE

<u>Year</u>	<u>Uses</u>	<u>Source</u>
1975	BRUNCHINI GEMMA	Pacific Telephone

### SAN PABLO

#### 1015 SAN PABLO

<u>Year</u>	<u>Uses</u>	<u>Source</u>
1956	Ross Ferris T	Pacific Telephone

### SAN PABLO AVE

#### 1000 SAN PABLO AVE

<u>Year</u>	<u>Uses</u>	<u>Source</u>
2013	CITY OF ALBANY	Cole Information Services
	FIRE DEPARTMENT	Cole Information Services
2008	CITY OF ALBANY	Cole Information Services
	FIRE DEPARTMENTS	Cole Information Services
2006	ALBANY CTY	Haines Company, Inc.
	ADMNSTR	Haines Company, Inc.
	ALBANY CTY CLERK	Haines Company, Inc.
	ALBANY CTY DEVL P	Haines Company, Inc.

## FINDINGS

<u>Year</u>	<u>Uses</u>	<u>Source</u>
2006	ALBANY CTY	Haines Company, Inc.
	POLICE	Haines Company, Inc.
	ALBANY CTY	Haines Company, Inc.
	PRSNL	Haines Company, Inc.
	ALBANY CTY	Haines Company, Inc.
	TREASURER	Haines Company, Inc.
	POLICEDEPT	Haines Company, Inc.
1991	Other Fire Dept Calls	PACIFIC BELL WHITE PAGES
	ALBAN Y CITY OF	PACIFIC BELL WHITE PAGES
	Emergency Calls	PACIFIC BELL WHITE PAGES
	Or	PACIFIC BELL WHITE PAGES
1986	Albany City Of	PACIFIC BELL WHITE PAGES
	Emergency Calls	PACIFIC BELL WHITE PAGES
	Or	PACIFIC BELL WHITE PAGES
	Other Fire Dept Calls	PACIFIC BELL WHITE PAGES
	Albany City Of	PACIFIC BELL WHITE PAGES
	Emergency Calls Only	PACIFIC BELL WHITE PAGES
	All Other Calls	PACIFIC BELL WHITE PAGES
1980	ALBANY CITY OF	Pacific Telephone
	BUILDING INSPECTION	Pacific Telephone
	CITY ADMINISTRATOR	Pacific Telephone
	CITY CLERK	Pacific Telephone
	CIVIL SERVICE & PERSONNEL RECORDS	Pacific Telephone
	FINANCE	Pacific Telephone
	LICENSING	Pacific Telephone
	PARK & RECREATION DEPT	Pacific Telephone
	PLANNING & ZONING	Pacific Telephone
	POLICE DEPARTMENT	Pacific Telephone
	PUBLIC WORKS	Pacific Telephone
	TREASURER	Pacific Telephone
	Albany City Of	Pacific Telephone
1975	ALBANY CITY OF CITY HALL	Pacific Telephone
	ALBANY CITY OF (CONTD)	Pacific Telephone
	ALBANY CITY OF (CONTD)	Pacific Telephone
1970	ALBANY CITY OF	Pacific Telephone Directory
	ALBANY CITY OF	Pacific Telephone Directory
	POLICE DEPARTMENT	Pacific Telephone Directory
	ALBANY CITY OF	Pacific Telephone Directory

## FINDINGS

<u>Year</u>	<u>Uses</u>	<u>Source</u>
1950	HOCKENHULL JONATHAN R	The Pacific Telephone & Telegraph Co.

### 1001 SAN PABLO AVE

<u>Year</u>	<u>Uses</u>	<u>Source</u>
2013	ALBANY AMPM ARCO	Cole Information Services
2008	ALBANY AM PM	Cole Information Services
2006	ALBANYAMPM	Haines Company, Inc.
	COPYCENTRAL	Haines Company, Inc.
2000	ALBANY AM-PM ARCO	Pacific Bell
1996	ALBANY AM-PM ARCO	PACIFIC BELL DIRECTORY
1992	ALBANY AM-PM ARCO	PACIFIC BELL DIRECTORY
1991	Albany Am Pm Arco	PACIFIC BELL WHITE PAGES
1986	Rays Arco	PACIFIC BELL WHITE PAGES
1980	Rays Arco	Pacific Telephone
1970	WYNN AND LANE SERVICE STATION	Pacific Telephone Directory
	LANE & WYNN AUTO RADIO SERVICE	Pacific Telephone Directory
1962	Dans Flying A Service	Pacific Telephone
1955	JACK BROWN S ASSOCIATED SERVICE	The Pacific Telephone & Telegraph Co.
1945	DYER WILLIAM ASSOCIATED SERV STA	The Pacific Telephone & Telegraph Co.
1938	COWDEN S ASSOCIATED SERVICE	Pacific Telephone

### 1002 SAN PABLO AVE

<u>Year</u>	<u>Uses</u>	<u>Source</u>
1943	R	R. L. Polk & Co.

### 1005 SAN PABLO AVE

<u>Year</u>	<u>Uses</u>	<u>Source</u>
1967	TURNER AARON LWYR	R. L. Polk Co.
1943	R	R. L. Polk & Co.
	R	R. L. Polk & Co.

### 1007 SAN PABLO AVE

<u>Year</u>	<u>Uses</u>	<u>Source</u>
2006	CHEAPER	Haines Company, Inc.

### 1008 SAN PABLO AVE

<u>Year</u>	<u>Uses</u>	<u>Source</u>
1950	JOHNS BRADY R	The Pacific Telephone & Telegraph Co.
	PERKINS PAUL R	The Pacific Telephone & Telegraph Co.

## FINDINGS

<u>Year</u>	<u>Uses</u>	<u>Source</u>
1950	ANDERSON JACK W R	The Pacific Telephone & Telegraph Co.
	FARGO HAROLD R	The Pacific Telephone & Telegraph Co.
	JOHNS JAMES R	The Pacific Telephone & Telegraph Co.
	LOFTIS MYRTLE M R	The Pacific Telephone & Telegraph Co.
	MC WILLIAMS DONALD R R	The Pacific Telephone & Telegraph Co.
	NICCOLLS JOHN C R	The Pacific Telephone & Telegraph Co.
	REEVES HARRY K R	The Pacific Telephone & Telegraph Co.
	GIDEON C L R	The Pacific Telephone & Telegraph Co.
	NEWTON PAUL R	The Pacific Telephone & Telegraph Co.
	BEANE COTISSIE R	The Pacific Telephone & Telegraph Co.
1945	EASTGATE R C R	The Pacific Telephone & Telegraph Co.
	JOHNS JAMES R	The Pacific Telephone & Telegraph Co.
	LOGEMAN W C R	The Pacific Telephone & Telegraph Co.
	WEIDNER H F R	The Pacific Telephone & Telegraph Co.
1943	R	R. L. Polk & Co.

### 1009 SAN PABLO AVE

<u>Year</u>	<u>Uses</u>	<u>Source</u>
1962	Chriss Pay Less Plumbing and Heating	Pacific Telephone
	Nor Cal Construction Co	Pacific Telephone
	PAY LESS PLUMBING AND HEATING	Pacific Telephone
1928	Vallo Mary olk Jso Orail n PI W R	R.L. Polk and Co of California

### 1011 SAN PABLO AVE

<u>Year</u>	<u>Uses</u>	<u>Source</u>
2013	CONTINENTAL AUTO BODY & PNT	Cole Information Services
2006	CONTINENTAL	Haines Company, Inc.
	AUTOBODY&PNT	Haines Company, Inc.
	SHORMAN	Haines Company, Inc.
	LUKEAND	Haines Company, Inc.
2000	LUKES & SHORMAN	Pacific Bell
1996	LUKES & SHORMAN	PACIFIC BELL DIRECTORY
1992	LUKES & SHORMAN	PACIFIC BELL DIRECTORY
1991	Or	PACIFIC BELL WHITE PAGES
	Luks Harry	PACIFIC BELL WHITE PAGES
1986	Lukosi B L	PACIFIC BELL WHITE PAGES
	Lukitsch S	PACIFIC BELL WHITE PAGES
	Lukianoff L	PACIFIC BELL WHITE PAGES
	Or	PACIFIC BELL WHITE PAGES



## FINDINGS

<u>Year</u>	<u>Uses</u>	<u>Source</u>
1986	Lukey F E	PACIFIC BELL WHITE PAGES
1980	LUKES & SHORMAN	Pacific Telephone
1970	LUKES & SHORMAN	Pacific Telephone Directory
1962	Lukes & Shorman Porsche & Volkswagen	Pacific Telephone
1955	GLENN S GARAGE	The Pacific Telephone & Telegraph Co.
	MATHEWS GLENN N GLENN S GARAGE	The Pacific Telephone & Telegraph Co.
1945	EAST BAY AUTO SPRING & TOOL WKS	The Pacific Telephone & Telegraph Co.
1928	Vercelli Louis auto mech R	R.L. Polk and Co of California

### 1012 SAN PABLO AVE

<u>Year</u>	<u>Uses</u>	<u>Source</u>
1945	STORY GLEN R	The Pacific Telephone & Telegraph Co.

### 1015 SAN PABLO AVE

<u>Year</u>	<u>Uses</u>	<u>Source</u>
2013	MC AUTO BODY PAINT & SUPPLIES	Cole Information Services
2000	VIVANT	Pacific Bell
1962	Wendys Self Service Launderette	Pacific Telephone
1955	SIMONS S C	The Pacific Telephone & Telegraph Co.
	FISH STICK INN	The Pacific Telephone & Telegraph Co.
1943	R	R. L. Polk & Co.
	R	R. L. Polk & Co.

### 914 SAN PABLO AVE

<u>Year</u>	<u>Uses</u>	<u>Source</u>
2013	AARONS LOCKSMITH	Cole Information Services
	ALBANY BAY DENTAL	Cole Information Services
2008	STOP FUNDING THE WAR COALITION	Cole Information Services

### 915 SAN PABLO AVE

<u>Year</u>	<u>Uses</u>	<u>Source</u>
2013	PADEN HAIR SALON	Cole Information Services
2008	PADENS HAIR SALON	Cole Information Services
2006	PADENHAIRSALON	Haines Company, Inc.
2000	PADEN HAIR SALON	Pacific Bell
1996	COPY CENTRAL	PACIFIC BELL DIRECTORY
1992	MINUTEMAN PRESS	PACIFIC BELL DIRECTORY
1991	Minuteman Press	PACIFIC BELL WHITE PAGES
1975	PAYLESS CLEANERS	Pacific Telephone

## FINDINGS

<u>Year</u>	<u>Uses</u>	<u>Source</u>
1970	PAYLESS CLEANERS	Pacific Telephone Directory
1945	BUTERA FRANK BRBR	The Pacific Telephone & Telegraph Co.
1928	Albany Floral S hop	R.L. Polk and Co of California

### 916 SAN PABLO AVE

<u>Year</u>	<u>Uses</u>	<u>Source</u>
2013	INNATE CHIROPRACTIC ALBANY	Cole Information Services
2008	BELLA HIGH PERFORMANCE TANNING	Cole Information Services
2006	SINTACHAK Richard	Haines Company, Inc.
	KNOBBE Bemeard	Haines Company, Inc.
	BELLAHIGH	Haines Company, Inc.
	PRFRMNCETNNNG	Haines Company, Inc.
	COHEN STEFAN DC	Haines Company, Inc.
	INNATE	Haines Company, Inc.
	CHIROPRACTIC	Haines Company, Inc.
	INNATE	Haines Company, Inc.
	CHIROPRACTIC	Haines Company, Inc.
1996	JOE SIO CHEVROLET GEO	PACIFIC BELL DIRECTORY
1992	JOE SIO CHEVROLET GEO	PACIFIC BELL DIRECTORY
1991	Black Rod Chevrolet Inc	PACIFIC BELL WHITE PAGES
	Jacks Auto Body	PACIFIC BELL WHITE PAGES
	Rod Black Chevrolet Inc	PACIFIC BELL WHITE PAGES
	Rod DJ	PACIFIC BELL WHITE PAGES
	Roda A W	PACIFIC BELL WHITE PAGES
1986	James Chevrolet	PACIFIC BELL WHITE PAGES
	JAME	PACIFIC BELL WHITE PAGES
	New Car Sales & Service	PACIFIC BELL WHITE PAGES
1980	Main Ofc	Pacific Telephone
	Time Chevrolet	Pacific Telephone
	Time Chevrolet Parts Dept	Pacific Telephone
1970	EAST BAY CHEVROLET CO	Pacific Telephone Directory
1962	Main Ofc	Pacific Telephone
1955	ALBANY CHEVROLET DEALER	The Pacific Telephone & Telegraph Co.
	HACKIM ALEX D EAST BAY CHEVROLET CO	The Pacific Telephone & Telegraph Co.
1950	HACKIM ALEX D EAST BAY CHEVROLET CO	The Pacific Telephone & Telegraph Co.
	ALBANY CHEVROLET DEALER	The Pacific Telephone & Telegraph Co.
1945	EAST BAY CHEVROLET CO	The Pacific Telephone & Telegraph Co.

## FINDINGS

### 917 SAN PABLO AVE

<u>Year</u>	<u>Uses</u>	<u>Source</u>
2013	GOLDEN GRAIN RESTAURANT INC	Cole Information Services
2008	SHAUNG TUNG RESTAURANT	Cole Information Services
2006	GOLDEN GRAIN	Haines Company, Inc.
	Rest AURANT INC	Haines Company, Inc.
	LUO Karen	Haines Company, Inc.
2000	SHAUNG TUNG RESTAURANT	Pacific Bell
1996	SHAUNG TUNG RESTAURANT	PACIFIC BELL DIRECTORY
1992	SHAUNG TUNG RESTAURANT	PACIFIC BELL DIRECTORY
1991	P	PACIFIC BELL WHITE PAGES
	Shausauer J	PACIFIC BELL WHITE PAGES
1986	Shaung Tung Restaurant	PACIFIC BELL WHITE PAGES
	Shave on DL	PACIFIC BELL WHITE PAGES
1980	Szechuan Garden	Pacific Telephone
1970	CASA DEL RANCHO RESTRNT	Pacific Telephone Directory
1962	Casa Del Rancho rstrnt	Pacific Telephone
1955	BERTOLA S RESTAURANT	The Pacific Telephone & Telegraph Co.

### 918 SAN PABLO AVE

<u>Year</u>	<u>Uses</u>	<u>Source</u>
2006	WE THE PEOPLE OF	Haines Company, Inc.
	BERKLY	Haines Company, Inc.
1996	SCULPTING FRIENDSHIPS IN HAIR	PACIFIC BELL DIRECTORY
1992	IT S A BIG DEAL	PACIFIC BELL DIRECTORY
1991	Big Deal	PACIFIC BELL WHITE PAGES
	Its A Big Deal	PACIFIC BELL WHITE PAGES
	Its Portable No Charge To Calling Party	PACIFIC BELL WHITE PAGES
	Its Portable	PACIFIC BELL WHITE PAGES
	Its Me Again	PACIFIC BELL WHITE PAGES
1986	California Girls	PACIFIC BELL WHITE PAGES
1980	Albany Spoke & Wheel	Pacific Telephone
	Bruschini Gemma	Pacific Telephone
	Spoke & Wheel The	Pacific Telephone
1975	HUCK S PRESS SERVICE-HPS	Pacific Telephone
1970	LUCCA GROCERIES	Pacific Telephone Directory
	BRUSCHINI GEMMA LUCCA GROCERIES	Pacific Telephone Directory
1962	Bruschini Gemma Lucca Grocrs	Pacific Telephone
	Lucca Groceries	Pacific Telephone

## FINDINGS

<u>Year</u>	<u>Uses</u>	<u>Source</u>
1955	LUCCHESI EMMA LUCCA LIQUOR STORE	The Pacific Telephone & Telegraph Co.
1950	LUCCHESI EMMA TUCCA LIQUOR STORE	The Pacific Telephone & Telegraph Co.
1945	ALBERTS NURSERY NURSERIES	The Pacific Telephone & Telegraph Co.
1943	R	R. L. Polk & Co.

### 919 SAN PABLO AVE

<u>Year</u>	<u>Uses</u>	<u>Source</u>
2013	919 MASSAGE	Cole Information Services
2008	TOM TATTOO STUDIO	Cole Information Services
2006	TOM TATTOO	Haines Company, Inc.
2000	TOM TATTOO	Pacific Bell
1996	ALBANY HONG KONG VIDEO COMPANY	PACIFIC BELL DIRECTORY
1992	ALBANY HONG KONG VIDEO COMPANY	PACIFIC BELL DIRECTORY
1991	Albany Hong Kong Video Company	PACIFIC BELL WHITE PAGES
1986	Albany Hong Kong Video Company	PACIFIC BELL WHITE PAGES
1980	Express Electric Co	Pacific Telephone
1975	EXPRESS ELECTRIC CO	Pacific Telephone
1970	JERRY S BARBER SHOP	Pacific Telephone Directory
1955	BUTERA FRANK BRBR	The Pacific Telephone & Telegraph Co.
1950	CLUB FRONTIER	The Pacific Telephone & Telegraph Co.
	FRONTIER CLUB	The Pacific Telephone & Telegraph Co.
	WALSH REAL ESTATE	The Pacific Telephone & Telegraph Co.

### 920 SAN PABLO AVE

<u>Year</u>	<u>Uses</u>	<u>Source</u>
2013	ALBANY CABINETS & DESIGN	Cole Information Services
2008	ALBANY CABINETS & DESIGN	Cole Information Services
2006	OCU EASE OPTICAL	Haines Company, Inc.
	PRODCTS INC	Haines Company, Inc.
	ALBANY CABINETS	Haines Company, Inc.
	AND DESIGN	Haines Company, Inc.
2000	FUTON DISCOUNTERS	Pacific Bell
1996	FUTON DISCOUNTERS	PACIFIC BELL DIRECTORY
1992	BAYTOWN RECORD STORE	PACIFIC BELL DIRECTORY
1991	BAYTRON ICS	PACIFIC BELL WHITE PAGES
	Baytown Record Store	PACIFIC BELL WHITE PAGES
1986	Imanverdi Shahriyar	PACIFIC BELL WHITE PAGES

## FINDINGS

<u>Year</u>	<u>Uses</u>	<u>Source</u>
1986	I Baytown Record Store	PACIFIC BELL WHITE PAGES
1970	HI DI HO CLUB	Pacific Telephone Directory
1962	Cravotto Jo N Hi Di Ho Club	Pacific Telephone
	Gerardi Fred Hi Di Ho Club	Pacific Telephone
	Hi Di Ho Club	Pacific Telephone
	Mayo Basil A Sr	Pacific Telephone
	Mayo Eunice L	Pacific Telephone
1955	HI-DI-HO CLUB TAVRN	The Pacific Telephone & Telegraph Co.
1950	LEO S TAVERN	The Pacific Telephone & Telegraph Co.
1928	Geraty Win L Olga W plmb R	R.L. Polk and Co of California

### 920 1/2 SAN PABLO AVE

<u>Year</u>	<u>Uses</u>	<u>Source</u>
1970	ALVES E V	Pacific Telephone Directory
1955	MATHER LORRAINE	The Pacific Telephone & Telegraph Co.
1945	CUNEO F R	The Pacific Telephone & Telegraph Co.

### 921 SAN PABLO AVE

<u>Year</u>	<u>Uses</u>	<u>Source</u>
1950	ACME REFRIGERATION CO	The Pacific Telephone & Telegraph Co.
	BURLINGANME R E B & B REFRIGERATION CO	The Pacific Telephone & Telegraph Co.
	SHINBERG JACK H ACME REFRIGERATION CO	The Pacific Telephone & Telegraph Co.
1945	LAMUN JOHN R	The Pacific Telephone & Telegraph Co.

### 922 SAN PABLO AVE

<u>Year</u>	<u>Uses</u>	<u>Source</u>
1986	Lambert S	PACIFIC BELL WHITE PAGES
	Lambert Russell	PACIFIC BELL WHITE PAGES
1980	Lambert Russell	Pacific Telephone
1975	BERTRAM NELSON	Pacific Telephone
1962	Booth T	Pacific Telephone
1955	NAAS LEIF E	The Pacific Telephone & Telegraph Co.
1945	TOFANELLI G M R	The Pacific Telephone & Telegraph Co.

### 923 SAN PABLO AVE

<u>Year</u>	<u>Uses</u>	<u>Source</u>
1980	Albany Auto Parts Inc	Pacific Telephone
1975	ALBANY AUTO PARTS INC	Pacific Telephone
1970	ALBANY AUTO PARTS INC	Pacific Telephone Directory

## FINDINGS

<u>Year</u>	<u>Uses</u>	<u>Source</u>
1962	Albany Store	Pacific Telephone
1955	EAST BAY AUTO SUPPLY CO	The Pacific Telephone & Telegraph Co.
1950	ALBIIANY AUTOMOTIVE CEIRTER	The Pacific Telephone & Telegraph Co.
1928	Alpine Garage Wm Krickau	R.L. Polk and Co of California

### 924 SAN PABLO AVE

<u>Year</u>	<u>Uses</u>	<u>Source</u>
2013	KUTZ FOR MUTZ	Cole Information Services
2008	KUTZ FOR MUTZ	Cole Information Services
2000	MEDITERRANEAN BAZAAR	Pacific Bell
1996	MEDITERRANEAN BAZAAR	PACIFIC BELL DIRECTORY
1992	MEDITERRANEAN BAZAAR	PACIFIC BELL DIRECTORY
1991	Albany Tool Mart	PACIFIC BELL WHITE PAGES
1986	Albany Tool Mart	PACIFIC BELL WHITE PAGES
1980	ALBANY TYPEWRITER SERVICE CO	Pacific Telephone
1975	ALBANY OFFICE EQUIPMENT & SUPPLIES	Pacific Telephone
1970	ALBANY OFFICE EQUIPMENT AND SUPPLIES	Pacific Telephone Directory
1962	Albany Office	Pacific Telephone
	Beneficial Finance Co of Albany	Pacific Telephone
1950	BR PCLK BEO F	The Pacific Telephone & Telegraph Co.
	EAST BAY AUTO SUPPLY CO	The Pacific Telephone & Telegraph Co.

### 926 SAN PABLO AVE

<u>Year</u>	<u>Uses</u>	<u>Source</u>
2013	D J COMPUTERS	Cole Information Services
2008	D J COMPUTERS	Cole Information Services
2006	D J COMPUTERS	Haines Company, Inc.
2000	D J COMPUTERS	Pacific Bell
1996	D J COMPUTERS	PACIFIC BELL DIRECTORY
1992	D J COMPUTERS	PACIFIC BELL DIRECTORY
1991	PRIN TIN G CE N TE R	PACIFIC BELL WHITE PAGES
1980	JOES RADIO & TELEVISION	Pacific Telephone
	Prairie House A	Pacific Telephone
1975	JOE S RADIO & TELEVISION	Pacific Telephone
1970	JOE S RADIO & TELEVISION	Pacific Telephone Directory
1962	Arnolds Enterprises	Pacific Telephone
	Flores A D Arnolds Enterprises	Pacific Telephone

## FINDINGS

### 928 SAN PABLO AVE

<u>Year</u>	<u>Uses</u>	<u>Source</u>
2008	STEEL MAGNOLIA A	Cole Information Services
2006	A STEEL MAGNOUA	Haines Company, Inc.
2000	A STEEL MAGNOLIA	Pacific Bell
1970	JOHNSON RALPH BAIL BND AGCY	Pacific Telephone Directory
1955	GAETA G D RL EST BRKR	The Pacific Telephone & Telegraph Co.
1950	GAETA G D RL EST BRKR	The Pacific Telephone & Telegraph Co.
1945	GAETA G D RL EST BRKR	The Pacific Telephone & Telegraph Co.

### 929 SAN PABLO AVE

<u>Year</u>	<u>Uses</u>	<u>Source</u>
2013	ALBANY FORD	Cole Information Services
2006	PARTS	Haines Company, Inc.
	SERVICE AND	Haines Company, Inc.
	ALBANY FORD	Haines Company, Inc.
1991	Ford Authorized Sales & Service Albany Val Strough Albany Ford	PACIFIC BELL WHITE PAGES
1986	FORD AUTHORIZED SALES & SERVICE ALBANY	Pacific Bell
1980	Moore H L Chrysler Plymouth Subaru	Pacific Telephone
	VAL STROUGH SUBARU	Pacific Telephone
	Val Strough Subaru	Pacific Telephone
1970	MOORE H L CHRYSLER PLYMOUTH	Pacific Telephone Directory
1962	MULLER GORDON MOTOR CO	Pacific Telephone
1955	MULLER-GORDON MOTOR CO	The Pacific Telephone & Telegraph Co.
	GORDON MULLER MOTOR CO	The Pacific Telephone & Telegraph Co.
1950	HACIKER MIKE HACKER MOTOR CO	The Pacific Telephone & Telegraph Co.
	HACKER MOTOR CO	The Pacific Telephone & Telegraph Co.
1945	FIRESTONE HOME & AUTO SUPPLY STORE	The Pacific Telephone & Telegraph Co.
	VILLA MOTOR CO	The Pacific Telephone & Telegraph Co.

### 930 SAN PABLO AVE

<u>Year</u>	<u>Uses</u>	<u>Source</u>
2013	SCHLEE CHIROPRACTIC	Cole Information Services
2008	SCHLEE CHIROPRACTIC OFFICE	Cole Information Services
	DR WILLIAM SCHLEE	Cole Information Services
2006	ALBANY	Haines Company, Inc.
	CHIROPRACTIC	Haines Company, Inc.
	OFFICE	Haines Company, Inc.

## FINDINGS

<u>Year</u>	<u>Uses</u>	<u>Source</u>
2006	SCHLEE WM DR	Haines Company, Inc.
2000	SCHLEE WM DR	Pacific Bell
1996	SCHLEE WM DR	PACIFIC BELL DIRECTORY
1992	SCHLEE WM DR	PACIFIC BELL DIRECTORY
1991	ALBAN Y CHIROPRACTIC OFFICE	PACIFIC BELL WHITE PAGES
	S CHLE E W MDR	PACIFIC BELL WHITE PAGES
1986	Albany Chiropractic Office	PACIFIC BELL WHITE PAGES
	S CHLE E W M DR	PACIFIC BELL WHITE PAGES
	Schlegel K	PACIFIC BELL WHITE PAGES
1980	Albany Chiropractic Office	Pacific Telephone
	Schlee Wm Dr	Pacific Telephone
1975	ALBANY CHIROPRACTIC OFFICE	Pacific Telephone
1970	JOHNSON WM A ATTY	Pacific Telephone Directory
	WHITE GORDON B ATTY	Pacific Telephone Directory
1955	ROBERTA THE RSTRNT	The Pacific Telephone & Telegraph Co.
1950	GAETA S COFFEE SHOP	The Pacific Telephone & Telegraph Co.

### 932 SAN PABLO AVE

<u>Year</u>	<u>Uses</u>	<u>Source</u>
1950	PEDRO EDMOND H R	The Pacific Telephone & Telegraph Co.
	PEDRO EDMOND H EDDIE S BARREL YARD	The Pacific Telephone & Telegraph Co.

### 933 SAN PABLO AVE

<u>Year</u>	<u>Uses</u>	<u>Source</u>
2008	ALBANY VIDEO SERVICE	Cole Information Services
2006	ALBANYVIDEO SERVICE	Haines Company, Inc. Haines Company, Inc.
2000	ALBANY VIDEO SERVICE	Pacific Bell
1996	ALBANY VIDEO SERVICE	PACIFIC BELL DIRECTORY
1992	ENOTECA MASTRO	PACIFIC BELL DIRECTORY
1991	Enoteca Mastro	PACIFIC BELL WHITE PAGES
	Enju st Philip	PACIFIC BELL WHITE PAGES
1986	Enoteca Mastro	PACIFIC BELL WHITE PAGES
1980	KERMIT LYNCH WINE MERCHANT	Pacific Telephone
	LYNCH KERMIT WINE MERCHANT	Pacific Telephone
1975	EUROPEAN WINE SELECTIONS	Pacific Telephone
	KERMIT LYNCH WINE MERCHANT	Pacific Telephone
1970	DUNLOP JIM CO	Pacific Telephone Directory



## FINDINGS

<u>Year</u>	<u>Uses</u>	<u>Source</u>
1962	Schmidt David Co	Pacific Telephone

### 934 SAN PABLO AVE

<u>Year</u>	<u>Uses</u>	<u>Source</u>
1980	Moore HL Used Cars	Pacific Telephone

### 935 SAN PABLO AVE

<u>Year</u>	<u>Uses</u>	<u>Source</u>
2006	No Current Listing	Haines Company, Inc.
1992	A SELBY Z Z	PACIFIC BELL DIRECTORY
1991	Selby Z Z	PACIFIC BELL WHITE PAGES
1980	Cordero Anna M	Pacific Telephone
1970	JARVIS RUTH C	Pacific Telephone Directory
1962	Jarvis Ruth C	Pacific Telephone
	Ely Bruce	Pacific Telephone
1955	MAIN EVENT	The Pacific Telephone & Telegraph Co.
	JARVIS RUTH C	The Pacific Telephone & Telegraph Co.
1950	EL CERNITO RADIO & SUPPLY COMPANY	The Pacific Telephone & Telegraph Co.
	MAIN EVENT	The Pacific Telephone & Telegraph Co.

### 936 SAN PABLO AVE

<u>Year</u>	<u>Uses</u>	<u>Source</u>
1938	RUSSELL AUTO SALES	Pacific Telephone

### 937 SAN PABLO AVE

<u>Year</u>	<u>Uses</u>	<u>Source</u>
2013	RAGS & RICHES USED CLOTHING	Cole Information Services
	BOZOS THRIFT STORE	Cole Information Services
	DENNIS ANN	Cole Information Services
2008	DENNIS ANN	Cole Information Services
	ALBANY MALL & PARCELL PLUS CA	Cole Information Services
2006	DENNISANN	Haines Company, Inc.
1980	La China Poblana	Pacific Telephone
	China Poblana La	Pacific Telephone
1975	LA CHINA POBLANA	Pacific Telephone
	CHINA POBLANA LA	Pacific Telephone
1970	CHINA POBLANA LA	Pacific Telephone Directory
	CHINA POBLANA LA	Pacific Telephone Directory
	LA CHINA POBLANA RESTRNT	Pacific Telephone Directory

## FINDINGS

<u>Year</u>	<u>Uses</u>	<u>Source</u>
1962	LA CHINA POBLANA rstrnt	Pacific Telephone
1955	ALBANY POULTRY MARKET	The Pacific Telephone & Telegraph Co.
1945	ALBANY POULTRY MARKET	The Pacific Telephone & Telegraph Co.
	BOTTORFF JAKE E ALBANY POULTRY MARKET	The Pacific Telephone & Telegraph Co.

### 938 SAN PABLO AVE

<u>Year</u>	<u>Uses</u>	<u>Source</u>
2013	KASUGA JAPANESE RESTAURAN	Cole Information Services
2008	KASUGA JAPANESE RESTAURANT	Cole Information Services
	SUPREME BEAN	Cole Information Services
2006	Rest AURANT	Haines Company, Inc.
	KASUGA JAPANESE	Haines Company, Inc.
2000	KASUGA JAPANESE RESTAURANT	Pacific Bell
1996	GION RESTAURANT	PACIFIC BELL DIRECTORY
1992	GION RESTAURANT	PACIFIC BELL DIRECTORY
1991	Gion Restaurant	PACIFIC BELL WHITE PAGES
	Kim Ok Hee	PACIFIC BELL WHITE PAGES
1986	Gion Restaurant	PACIFIC BELL WHITE PAGES
1980	Chung Bowpae	Pacific Telephone
	Kimchee Cabana restrnt	Pacific Telephone
1975	DAD S BI-WORLD CYCLERY	Pacific Telephone
	BI-WORID CYCLERY	Pacific Telephone
	A ACE PEST CONTROL	Pacific Telephone
1970	INTERLUDE CLUB	Pacific Telephone Directory
1962	The Paddock	Pacific Telephone
	Paddock The	Pacific Telephone
	Fahmie Al	Pacific Telephone
1955	WIND UP COCKTLS	The Pacific Telephone & Telegraph Co.
1950	ERNIE S GARAGE	The Pacific Telephone & Telegraph Co.
	WIND UP THE	The Pacific Telephone & Telegraph Co.
	THE WIND UP	The Pacific Telephone & Telegraph Co.
	HAYES DW R	The Pacific Telephone & Telegraph Co.
1938	DUO THE BUFFET	Pacific Telephone

### 938A SAN PABLO AVE

<u>Year</u>	<u>Uses</u>	<u>Source</u>
1970	BOEHM BRYAN	Pacific Telephone Directory

## FINDINGS

### 939 SAN PABLO AVE

<u>Year</u>	<u>Uses</u>	<u>Source</u>
2006	AATOWING	Haines Company, Inc.
	SPECIALIST	Haines Company, Inc.
	CAR LOCKOUT	Haines Company, Inc.
	CLEANING	Haines Company, Inc.
	AA CARPET	Haines Company, Inc.
	TOWING 24 HOUR	Haines Company, Inc.

### 940 SAN PABLO AVE

<u>Year</u>	<u>Uses</u>	<u>Source</u>
2013	HAPPY DONUT	Cole Information Services
2008	HAPPY DONUT	Cole Information Services
2006	HAPPYDONUT	Haines Company, Inc.
	BAY REALTY	Haines Company, Inc.
	VICTORIA BY THE	Haines Company, Inc.
	MORTGAGE	Haines Company, Inc.
	BAYWEST	Haines Company, Inc.
	WESTPRO REALTY	Haines Company, Inc.
2000	HAPPY DONUT	Pacific Bell
1996	HAPPY DONUT	PACIFIC BELL DIRECTORY
1992	WINCHELL S DONUT HOUSE	PACIFIC BELL DIRECTORY
1980	Winchells Donuts	Pacific Telephone
1950	CARL S MOTOR SALES	The Pacific Telephone & Telegraph Co.
	NICHOLSON FP R	The Pacific Telephone & Telegraph Co.
1938	PEDRO EDMOND H R	Pacific Telephone

### 941 SAN PABLO AVE

<u>Year</u>	<u>Uses</u>	<u>Source</u>
2013	SOURCE REAL ESTATE & FUNDING	Cole Information Services
2008	CEASAR REALTY & FINANCIAL INC	Cole Information Services
1996	DEL SOL AUTO WHOLESAL	PACIFIC BELL DIRECTORY
1991	Froma San Francisco Telephones Call	PACIFIC BELL WHITE PAGES
	Workers Compensation Insurance	PACIFIC BELL WHITE PAGES
	Workers Compensation Assistance	PACIFIC BELL WHITE PAGES
1986	Bermudez Pedro J	PACIFIC BELL WHITE PAGES
	Bermudez Laurent Primitive Arts	PACIFIC BELL WHITE PAGES

## FINDINGS

### 942 SAN PABLO AVE

<u>Year</u>	<u>Uses</u>	<u>Source</u>
2013	HIGHLANDER LAUNDRY CENTER	Cole Information Services
2008	HIGHLANDER LAUNDRY CENTER	Cole Information Services
2006	HIGHLANDER LAUNDRY CENTER	Haines Company, Inc. Haines Company, Inc.
2000	HIGHLANDER LAUNDRY CENTER	Pacific Bell
1996	HIGHLANDER LAUNDRY CENTER	PACIFIC BELL DIRECTORY

### 943 SAN PABLO AVE

<u>Year</u>	<u>Uses</u>	<u>Source</u>
2008	RS MOTORS	Cole Information Services
2000	ALBANY MOTOR CO	Pacific Bell
1992	MOORE H L CHRYSLER PLYMOUTH INC	PACIFIC BELL DIRECTORY
1991	Moore H L Chrysler Plymouth Inc	PACIFIC BELL WHITE PAGES
1986	Moore H L Chrysler Plymouth Inc	PACIFIC BELL WHITE PAGES
1955	STIMSON G M RLTR	The Pacific Telephone & Telegraph Co.
1950	MOESER LANE GROCERY 17 STIMSON C M RLTR P	The Pacific Telephone & Telegraph Co. The Pacific Telephone & Telegraph Co.

### 944 SAN PABLO AVE

<u>Year</u>	<u>Uses</u>	<u>Source</u>
2013	GRANT DAVID DVM HACK RICHARD M JR DVM YOO REGINA KIM DVM GURLEY ERICA DVM CODORNICES VETERINARY CLINIC	Cole Information Services Cole Information Services Cole Information Services Cole Information Services Cole Information Services
2008	GRANT DAVID DVM YOO REGINA KIM DVM CODORNICES VETERINARY CLINIC	Cole Information Services Cole Information Services Cole Information Services
2006	YOO REGINA KIM HACK RICHARD M GRANTDAVIDDVM FARRELL BARBARA CORDONICES VETERINARY CUNIC VETERINARY CLINIC CODORNICES	Haines Company, Inc. Haines Company, Inc. Haines Company, Inc. Haines Company, Inc. Haines Company, Inc. Haines Company, Inc. Haines Company, Inc. Haines Company, Inc.
2000	HACK RICHARD M JR DVM	Pacific Bell

## FINDINGS

<u>Year</u>	<u>Uses</u>	<u>Source</u>
2000	CODORNICES VETERINARY CLINIC	Pacific Bell
1996	HACK RICHARD M JR DVM	PACIFIC BELL DIRECTORY
	CODORNICES VETERINARY CLINIC	PACIFIC BELL DIRECTORY
1992	HACK RICHARD M JR DVM	PACIFIC BELL DIRECTORY
	CODORNICES VETERINARY CLINIC	PACIFIC BELL DIRECTORY
1991	HACKRMJRDVM	PACIFIC BELL WHITE PAGES
	CORDON ICE S VE TE RIN ARY CLIN IC	PACIFIC BELL WHITE PAGES
	CODORN ICE S VE TE RIN ARY CUN IC	PACIFIC BELL WHITE PAGES
	Shachter Sherry DVM	PACIFIC BELL WHITE PAGES
1986	HACK R M JR DVM	PACIFIC BELL WHITE PAGES
	Cody C	PACIFIC BELL WHITE PAGES
	CODORN ICE S VE TE RIN ARY CLIN IC	PACIFIC BELL WHITE PAGES
1980	Hack R M Jr DVM	Pacific Telephone
	Cordonices Veterinary Clinic	Pacific Telephone
	Codornices Veterinary Clinic	Pacific Telephone
1975	KALANTAR LEVON	Pacific Telephone
1950	FLOOD H FLOOD S MARKET	The Pacific Telephone & Telegraph Co.
	GEIST M L MRS R	The Pacific Telephone & Telegraph Co.
1938	NICOLI DAISY R	Pacific Telephone

### 945 SAN PABLO AVE

<u>Year</u>	<u>Uses</u>	<u>Source</u>
2013	SAMS LOG CABIN	Cole Information Services
2008	SAMS LOG CABIN	Cole Information Services
2006	SAMS LOG CABIN	Haines Company, Inc.
2000	SAM S LOG CABIN	Pacific Bell
1996	ALEX S CAFE	PACIFIC BELL DIRECTORY
1992	ALEX S CAFE	PACIFIC BELL DIRECTORY
1991	Paridox Services	PACIFIC BELL WHITE PAGES
	Alexs Cafe	PACIFIC BELL WHITE PAGES
	Parikh Neel	PACIFIC BELL WHITE PAGES
1986	Alexs Cafe	PACIFIC BELL WHITE PAGES
1980	Alexs Cafe	Pacific Telephone
1970	HAZEL S RESTAURANT	Pacific Telephone Directory
1962	Sam & Dicks	Pacific Telephone
1955	HAZEL S DINER	The Pacific Telephone & Telegraph Co.
1950	BARBARA & JOHNNIES RESTAURANT	The Pacific Telephone & Telegraph Co.
1945	EL RANCHITO RESTAURANT BERKELEY	The Pacific Telephone & Telegraph Co.

## FINDINGS

### 946 SAN PABLO AVE

<u>Year</u>	<u>Uses</u>	<u>Source</u>
1986	Spilman Violin Shop	PACIFIC BELL WHITE PAGES
1980	Spilman Violin Shop	Pacific Telephone
1975	KRATZ GEORGE R PUB ACCT ALBANY 525254	Pacific Telephone

### 948 SAN PABLO AVE

<u>Year</u>	<u>Uses</u>	<u>Source</u>
2013	CLEMENT DAVID RPT	Cole Information Services
	ALBANY PHYSICAL THERAPY	Cole Information Services
2008	ALBANY PHYSICAL THERAPY	Cole Information Services
2006	THERAPY	Haines Company, Inc.
	ALBANY PHYSICAL	Haines Company, Inc.
	CLEMENT DAVID	Haines Company, Inc.
2000	ALBANY PHYSICAL THERAPY	Pacific Bell
1996	ALBANY PHYSICAL THERAPY	PACIFIC BELL DIRECTORY
1992	ALBANY PHYSICAL THERAPY	PACIFIC BELL DIRECTORY
1991	Clement Ernest L	PACIFIC BELL WHITE PAGES
	Clement Dorothys	PACIFIC BELL WHITE PAGES
	Clement David RPT	PACIFIC BELL WHITE PAGES
	Albany Physical Therapy	PACIFIC BELL WHITE PAGES
1986	Albany Physical Therapy	PACIFIC BELL WHITE PAGES
	Clement David RPT	PACIFIC BELL WHITE PAGES
1975	EDUCATION	Pacific Telephone

### 949 SAN PABLO AVE

<u>Year</u>	<u>Uses</u>	<u>Source</u>
2013	CHRIS BECKHAM CONSTRUCTION	Cole Information Services
2008	NAIL SALON	Cole Information Services
2006	TOP SILK NAIL	Haines Company, Inc.
	HOMAN Tom	Haines Company, Inc.
2000	TOP SILK NAIL CARE	Pacific Bell
1996	ALBANY SPORTFISHING CENTER	PACIFIC BELL DIRECTORY
1992	ALBANY SPORTFISHING CENTER	PACIFIC BELL DIRECTORY
1991	Sportfishing Center	PACIFIC BELL WHITE PAGES
1986	Sportfishing Center	PACIFIC BELL WHITE PAGES
	Albany Sportfishing Center	PACIFIC BELL WHITE PAGES
1980	Sportfishing Center	Pacific Telephone
	Captain Dave Kinleys Evie K	Pacific Telephone

## FINDINGS

<u>Year</u>	<u>Uses</u>	<u>Source</u>
1970	SPORTFISHING CENTER	Pacific Telephone Directory
1962	National Band Saw Co	Pacific Telephone
1955	PERRY ANDREW	The Pacific Telephone & Telegraph Co.
	JACK S RADIO SERVICE	The Pacific Telephone & Telegraph Co.
1950	JACIK S RADIO SERVICE	The Pacific Telephone & Telegraph Co.
	CERRUTI FRANK R	The Pacific Telephone & Telegraph Co.
1945	CERRUTI FRANK R	The Pacific Telephone & Telegraph Co.

### 949 1/2 SAN PABLO AVE

<u>Year</u>	<u>Uses</u>	<u>Source</u>
1970	BRISSELL LENA MRS	Pacific Telephone Directory

### 949A SAN PABLO AVE

<u>Year</u>	<u>Uses</u>	<u>Source</u>
1955	BRISSELL PHILIP J	The Pacific Telephone & Telegraph Co.

### 950 SAN PABLO AVE

<u>Year</u>	<u>Uses</u>	<u>Source</u>
2000	NEWBURN M C BOOKS	Pacific Bell
1996	NEWBURN M C BOOKS	PACIFIC BELL DIRECTORY
1992	M C NEWBURN BOOKS	PACIFIC BELL DIRECTORY
1991	M C Newburn Books	PACIFIC BELL WHITE PAGES
1986	Albany	PACIFIC BELL WHITE PAGES
	Western Southern Life Ins Co	PACIFIC BELL WHITE PAGES
1980	Albany	Pacific Telephone
	Western Southern Life Ins Co	Pacific Telephone
1975	FOTOMAT CORPORATION	Pacific Telephone
1970	FOTOMAT DRIVE THRU	Pacific Telephone Directory
1950	LITTLE & STROMBLERG	The Pacific Telephone & Telegraph Co.

### 951 SAN PABLO AVE

<u>Year</u>	<u>Uses</u>	<u>Source</u>
2006	MADELINE&	Haines Company, Inc.
	ACUPress URE	Haines Company, Inc.
	DIAMOND	Haines Company, Inc.
	MARIANNES TAX	Haines Company, Inc.

### 952 SAN PABLO AVE

<u>Year</u>	<u>Uses</u>	<u>Source</u>
2013	AMYS NAILS	Cole Information Services

## FINDINGS

<u>Year</u>	<u>Uses</u>	<u>Source</u>
2006	AMYS NAILS	Haines Company, Inc.
2000	FASHION NAILS	Pacific Bell
1991	Ofc	PACIFIC BELL WHITE PAGES
	Albany Property Management	PACIFIC BELL WHITE PAGES
	Albany Legal Services	PACIFIC BELL WHITE PAGES
1986	Wild Wools yrn	PACIFIC BELL WHITE PAGES
1980	Anthony Real Estate School	Pacific Telephone
1975	EAST BAY TELEPHONE EMPLOYEES FEOERAL CREDIT UNION	Pacific Telephone
	EBTEL FEDERAL CREDIT UNION	Pacific Telephone
1970	EAST BAY TELEPHONE EMPLOYEES FEDERAL CREDIT UNION	Pacific Telephone Directory
1962	Woodys Used Cars	Pacific Telephone

### 953 SAN PABLO AVE

<u>Year</u>	<u>Uses</u>	<u>Source</u>
2006	SERVICES	Haines Company, Inc.
	NSURANCE	Haines Company, Inc.
	MATAYOSHI	Haines Company, Inc.
	KELLEES	Haines Company, Inc.
2000	BEARS	Pacific Bell
1996	BEARS	PACIFIC BELL DIRECTORY
1992	LITTLE ALASKA	PACIFIC BELL DIRECTORY
1991	Little Alaska	PACIFIC BELL WHITE PAGES
1986	Little Alaska	PACIFIC BELL WHITE PAGES
1980	Little Alaska	Pacific Telephone
	Bear Mina	Pacific Telephone
1975	LITTLE ALASKA	Pacific Telephone
1970	PANGO ROOM	Pacific Telephone Directory
1962	Felixa Bar	Pacific Telephone
1955	FELIX S	The Pacific Telephone & Telegraph Co.
1950	FELIX S	The Pacific Telephone & Telegraph Co.
1945	FELIX S	The Pacific Telephone & Telegraph Co.

### 954 SAN PABLO AVE

<u>Year</u>	<u>Uses</u>	<u>Source</u>
2013	CODORNICES CAT CLINIC	Cole Information Services
2008	MAGNIFICENT THINGS	Cole Information Services
2006	THINGS	Haines Company, Inc.
	MAGNIFICENT	Haines Company, Inc.



## FINDINGS

<u>Year</u>	<u>Uses</u>	<u>Source</u>
2000	BLOCK H & R	Pacific Bell
1996	BLOCK H & R	PACIFIC BELL DIRECTORY
1992	BLOCK H & R	PACIFIC BELL DIRECTORY
1991	Block H & R	PACIFIC BELL WHITE PAGES
	Local Offices	PACIFIC BELL WHITE PAGES
1962	Howards Motors	Pacific Telephone
1955	HOWARD S MOTOR SALES	The Pacific Telephone & Telegraph Co.
1950	WEEKS FRANK FRANK S MOTOR SALES	The Pacific Telephone & Telegraph Co.
	FRANK S MOTOR SALES	The Pacific Telephone & Telegraph Co.
1928	Randolph Le Roy F Evelyn real est	R.L. Polk and Co of California

### 956 SAN PABLO AVE

<u>Year</u>	<u>Uses</u>	<u>Source</u>
2006	BIRC	Haines Company, Inc.
	B 10 INTEGRAL	Haines Company, Inc.
	RSRCE CT BI RC	Haines Company, Inc.
	COMMON SENSE	Haines Company, Inc.
	PEST CNTRL	Haines Company, Inc.
	QRTRLY	Haines Company, Inc.
	PM PRACTITIONER	Haines Company, Inc.
2000	BIO-INTEGRAL RESOURCE CENTER B I R C	Pacific Bell
1996	COMPUTER LINGO	PACIFIC BELL DIRECTORY
1992	COMPUTER LINGO	PACIFIC BELL DIRECTORY
1991	D'Agostino Jot Gian L'Ac traditional Chinese medcn	PACIFIC BELL WHITE PAGES
	LLA Investigations	PACIFIC BELL WHITE PAGES
	LLL Roofing Co	PACIFIC BELL WHITE PAGES
	L & M Burglar Alarm Systems	PACIFIC BELL WHITE PAGES
1986	Agent	PACIFIC BELL WHITE PAGES
	Khalsa & Khalsa Financial Services	PACIFIC BELL WHITE PAGES
1980	Mix Magazine	Pacific Telephone
	Mix The	Pacific Telephone
1975	CAALSH ENTERPRISES	Pacific Telephone
1938	SOUSA JACK D R	Pacific Telephone
	SOUSA JACK R	Pacific Telephone
	ALBANY PLUMBING & HEATING CO	Pacific Telephone

## FINDINGS

### 958 SAN PABLO AVE

<u>Year</u>	<u>Uses</u>	<u>Source</u>
2006	TOURS&TRAVEL	Haines Company, Inc.
	TRAVELCENTER	Haines Company, Inc.
2000	TRAVELCENTER TOURS & TRAVEL	Pacific Bell
1996	TRAVELCENTER TOURS & TRAVEL	PACIFIC BELL DIRECTORY
1991	Khalsa Amrit Singh DC	PACIFIC BELL WHITE PAGES
	GRD Chiropractic Wholistic Health Center	PACIFIC BELL WHITE PAGES
1986	Khalsa Amrit Singh DC	PACIFIC BELL WHITE PAGES
1980	Khalsa Amrit Singh DC	Pacific Telephone

### 960 SAN PABLO AVE

<u>Year</u>	<u>Uses</u>	<u>Source</u>
2013	ALPHA PET SUPPLY & THE WILD BIRDS N	Cole Information Services
2008	ALPHA PET SUPPLY & THE WILD BIRDS N	Cole Information Services
2006	BIRDS NST	Haines Company, Inc.
	SUPPLY&WLD	Haines Company, Inc.
	ALPHA PET	Haines Company, Inc.
2000	KUWADA REALTY CO	Pacific Bell
1996	ALX ENGINEERING	PACIFIC BELL DIRECTORY
1992	NTT TRAVEL	PACIFIC BELL DIRECTORY
1991	Nevader Arun Berkeley Marina Brk	PACIFIC BELL WHITE PAGES
	N E VADA TAHOE TOURS	PACIFIC BELL WHITE PAGES
	N TTTRAVE L	PACIFIC BELL WHITE PAGES
1986	Nevader Mary	PACIFIC BELL WHITE PAGES
	N E VADA TAHOE TOURS	PACIFIC BELL WHITE PAGES
	N TT TRAVE L	PACIFIC BELL WHITE PAGES
1980	AETNA FINANCE CO	Pacific Telephone
1975	AETNA FINANCING CO	Pacific Telephone

### 962 SAN PABLO AVE

<u>Year</u>	<u>Uses</u>	<u>Source</u>
2013	ROUND TABLE PIZZA	Cole Information Services
	B & K TV VCR SERVICE	Cole Information Services
2008	ONE CDC INC	Cole Information Services
	ROUND TABLE PIZZA	Cole Information Services
	B & K TV VCR SERVICE	Cole Information Services
2006	B&KTVVCR	Haines Company, Inc.
	SERVICE	Haines Company, Inc.

## FINDINGS

<u>Year</u>	<u>Uses</u>	<u>Source</u>
2000	ROUND TABLE PIZZA	Pacific Bell
	A B & K TV VCR SERVICE	Pacific Bell
1996	ROUND TABLE PIZZA	PACIFIC BELL DIRECTORY
	A B & K TV VCR SERVICE	PACIFIC BELL DIRECTORY
1992	ROUND TABLE PIZZA	PACIFIC BELL DIRECTORY
1986	Albany	PACIFIC BELL WHITE PAGES
1980	Round Table Pizza The	Pacific Telephone

### 964 SAN PABLO AVE

<u>Year</u>	<u>Uses</u>	<u>Source</u>
2013	TAYLOR & ASSOCIATES	Cole Information Services
2008	TAYLOR ASSOCS LBRY MGMT SERVICES INC	Cole Information Services
	TAYLOR & ASSOCIATES	Cole Information Services
2006	TAYLOR	Haines Company, Inc.
	ASSOCIATES	Haines Company, Inc.
2000	TAYLOR & ASSOCIATES	Pacific Bell
1996	PACIFIC HEARING AID CENTER	PACIFIC BELL DIRECTORY

### 966 SAN PABLO AVE

<u>Year</u>	<u>Uses</u>	<u>Source</u>
2013	CASTLE ROCK REALTY	Cole Information Services
2008	CASTLE ROCK REALTY	Cole Information Services
2006	REALTY	Haines Company, Inc.
	CASTLE ROCK	Haines Company, Inc.
2000	CASTLE ROCK REALTY	Pacific Bell
1996	CASTLE ROCK REALTY	PACIFIC BELL DIRECTORY
1992	WILD WOOLS	PACIFIC BELL DIRECTORY
1991	Wildberger K	PACIFIC BELL WHITE PAGES
	Wild Wools yrn	PACIFIC BELL WHITE PAGES

### 968 SAN PABLO AVE

<u>Year</u>	<u>Uses</u>	<u>Source</u>
2013	SARANA COMMUNITY ACUPUNCTURE	Cole Information Services
2006	QUILTED FISH	Haines Company, Inc.
	NINA FARRELL	Haines Company, Inc.
2000	D & S TYPESETTING & DESIGN	Pacific Bell
1996	D & S TYPESETTING & DESIGN	PACIFIC BELL DIRECTORY
1992	D & S COMPOSING SERVICE	PACIFIC BELL DIRECTORY
1991	Cleaning Company	PACIFIC BELL WHITE PAGES

## FINDINGS

<u>Year</u>	<u>Uses</u>	<u>Source</u>
1991	Cleaners Au Centre	PACIFIC BELL WHITE PAGES

### 970 SAN PABLO AVE

<u>Year</u>	<u>Uses</u>	<u>Source</u>
2008	GOLI HAIR DESIGN	Cole Information Services
2006	GOLI HAIR DESIGN	Haines Company, Inc.
2000	GOLI HAIR DESIGN	Pacific Bell
1996	GOLHAIR DESIGN	PACIFIC BELL DIRECTORY
1992	PEGGY LANG S STATION KUTZ	PACIFIC BELL DIRECTORY
	TOWN CENTRE HAIR SALON	PACIFIC BELL DIRECTORY
1980	Better Homes Realty	Pacific Telephone
	Accounting Ofc	Pacific Telephone
1950	HOWARD S MOTOR SALES	The Pacific Telephone & Telegraph Co.

### 971 SAN PABLO AVE

<u>Year</u>	<u>Uses</u>	<u>Source</u>
2006	COVERINGS	Haines Company, Inc.
	SUNSHINE FLOOR	Haines Company, Inc.
	COVERING	Haines Company, Inc.
	SUNSHINE FLOOR	Haines Company, Inc.
	PINOLE PET SHOP	Haines Company, Inc.
	MADRUGA CINDY	Haines Company, Inc.
	CINDYS SHEAR	Haines Company, Inc.
	10TH INNING	Haines Company, Inc.
	BASEBALL CARDS	Haines Company, Inc.

### 972 SAN PABLO AVE

<u>Year</u>	<u>Uses</u>	<u>Source</u>
2000	A ESQUIVIAS ROBERTO	Pacific Bell
1996	B POURSHAYEGAN ALEX	PACIFIC BELL DIRECTORY
1992	A KAWII DEREK	PACIFIC BELL DIRECTORY
1991	Matzer Stefanie	PACIFIC BELL WHITE PAGES
	Matzen Robt	PACIFIC BELL WHITE PAGES
	Matzen Gerhard	PACIFIC BELL WHITE PAGES
	Aronson Andrew	PACIFIC BELL WHITE PAGES

### 973 SAN PABLO AVE

<u>Year</u>	<u>Uses</u>	<u>Source</u>
2006	COSMOPROF	Haines Company, Inc.

## FINDINGS

<u>Year</u>	<u>Uses</u>	<u>Source</u>
1955	GAETA H D ALBANY FURNITURE CO INC	The Pacific Telephone & Telegraph Co.
	ALBANY FURNITURE CO INC	The Pacific Telephone & Telegraph Co.
1950	ALBANY FURNITURE CO INC	The Pacific Telephone & Telegraph Co.

### 977 SAN PABLO AVE

<u>Year</u>	<u>Uses</u>	<u>Source</u>
2013	ACE LOCKS	Cole Information Services
	SUMO JAPANESE RESTAURANT	Cole Information Services
2008	THEP NAAIEE RESTAURANT	Cole Information Services
2006	THEP NAAREE	Haines Company, Inc.
2000	RASA SAYANG RESTORAN	Pacific Bell
1996	RASA SAYANG RESTORAN	PACIFIC BELL DIRECTORY
1975	M & M CABINET SHOP	Pacific Telephone
1970	M & M CABINET SHOP	Pacific Telephone Directory
1962	Martins Cabinet Shop	Pacific Telephone
1955	ALBANY CABINET SHOP	The Pacific Telephone & Telegraph Co.
1950	ALBANY CABINET SHOP	The Pacific Telephone & Telegraph Co.
1945	ALBANY CABINET SHOP	The Pacific Telephone & Telegraph Co.

### 979 SAN PABLO AVE

<u>Year</u>	<u>Uses</u>	<u>Source</u>
2008	VILLA DEL MAR REALTY INC	Cole Information Services
2006	New b RIDGE	Haines Company, Inc.
	FOUNDATION INC	Haines Company, Inc.
	New r IDGE	Haines Company, Inc.
	FOUNDATION INC	Haines Company, Inc.
	New b RIDGE	Haines Company, Inc.
	FOUNDATION INC	Haines Company, Inc.
	New b RIDGE	Haines Company, Inc.
	FOUNDATION INC	Haines Company, Inc.
1992	CASABLANCA RESTAURNT	PACIFIC BELL DIRECTORY
1991	Casado Jose Antonio	PACIFIC BELL WHITE PAGES
	Casadaban Adrienne Ph D psyclsgt	PACIFIC BELL WHITE PAGES
	I Casablanca Restaurnt	PACIFIC BELL WHITE PAGES
	I Casadaban Adrienne	PACIFIC BELL WHITE PAGES
1986	M & L Tavern	PACIFIC BELL WHITE PAGES
1980	M & L Tavern	Pacific Telephone
1975	M & L TAVERN	Pacific Telephone

## FINDINGS

<u>Year</u>	<u>Uses</u>	<u>Source</u>
1970	M & L TAVERN	Pacific Telephone Directory
1962	M & L Tavern	Pacific Telephone
1955	M & L TAVERN	The Pacific Telephone & Telegraph Co.

### 981 SAN PABLO AVE

<u>Year</u>	<u>Uses</u>	<u>Source</u>
2013	PAYLESS COMPUTER	Cole Information Services
2008	PAYLESS COMPUTER	Cole Information Services
	PANDEE INTERNATIONAL CO	Cole Information Services
	CHAW CORP	Cole Information Services
2006	COMPUTER	Haines Company, Inc.
	PAYLESS	Haines Company, Inc.
2000	PAYLESS COMPUTER	Pacific Bell
1996	EARTHQUAKE OUTLET SUPPLIES SERVICES &	PACIFIC BELL DIRECTORY
1980	Sowell Keenan	Pacific Telephone

### 983 SAN PABLO AVE

<u>Year</u>	<u>Uses</u>	<u>Source</u>
2013	DESIGNASIGN	Cole Information Services
2008	DESIGN A SIGN	Cole Information Services
2006	DESIGN A SIGN	Haines Company, Inc.
2000	DESIGN-A-SIGN	Pacific Bell
1996	DESIGN-A-SIGN	PACIFIC BELL DIRECTORY
1992	DESIGN-A-SIGN	PACIFIC BELL DIRECTORY

### 985 SAN PABLO AVE

<u>Year</u>	<u>Uses</u>	<u>Source</u>
1992	OFFICE THE	PACIFIC BELL DIRECTORY
1991	The Office	PACIFIC BELL WHITE PAGES
	OFFICE PLACE THE	PACIFIC BELL WHITE PAGES
	Office The	PACIFIC BELL WHITE PAGES
1986	Office The	PACIFIC BELL WHITE PAGES
1980	The Office	Pacific Telephone
	Office The	Pacific Telephone
1975	OFFICE THE	Pacific Telephone
1970	THE OFFICE	Pacific Telephone Directory
	OFFICE THE	Pacific Telephone Directory
1962	Wackys	Pacific Telephone
1955	WACKYS	The Pacific Telephone & Telegraph Co.

## FINDINGS

<u>Year</u>	<u>Uses</u>	<u>Source</u>
1950	ALBANY INN	The Pacific Telephone & Telegraph Co.
1945	ALBANY INN	The Pacific Telephone & Telegraph Co.
1928	Cobine Prank S Myrtle uphol	R.L. Polk and Co of California

### 987 SAN PABLO AVE

<u>Year</u>	<u>Uses</u>	<u>Source</u>
2013	WALSH DH AUTOMOTIVE	Cole Information Services
2008	WALSH DH AUTOMOTIVE	Cole Information Services
2006	AUTOMOTIVE WALSH DH	Haines Company, Inc. Haines Company, Inc.
2000	WALSH D H AUTOMOTIVE	Pacific Bell
1996	WALSH D H AUTOMOTIVE	PACIFIC BELL DIRECTORY
1992	WALSH D H AUTOMOTIVE	PACIFIC BELL DIRECTORY
1991	Pal Motors	PACIFIC BELL WHITE PAGES
1986	Albany Auto Service	PACIFIC BELL WHITE PAGES
1980	Albany Auto Service	Pacific Telephone
1975	ALBANY AUTO SERVICE	Pacific Telephone
1970	DAD S BICYCLE SHOP	Pacific Telephone Directory
1962	Dads Bicycle Shop	Pacific Telephone
1955	MEL-O-DEE	The Pacific Telephone & Telegraph Co.

### 990 SAN PABLO AVE

<u>Year</u>	<u>Uses</u>	<u>Source</u>
2013	EAST BAY PAINT CENTER	Cole Information Services
2008	EAST BAY PAINT CENTER	Cole Information Services
2006	DOLANS DISCOUNT 51 M LUMBER CO DOLANS DOORS S WINDOWS&LUMBER DOLANS DOORS S WINDOWS&LUMBER r DOLANS LUMBER WINDOWS & DOORS DOLANS LUMBER S WINDOWSDOORS DOLANS OF PINOLE LUMBER CO DOLANS WINDOWS DOORS & LUMBER	Haines Company, Inc. Haines Company, Inc. Haines Company, Inc. Haines Company, Inc. Haines Company, Inc. Haines Company, Inc. Haines Company, Inc. Haines Company, Inc. Haines Company, Inc. Haines Company, Inc. Haines Company, Inc. Haines Company, Inc. Haines Company, Inc. Haines Company, Inc.

## FINDINGS

<u>Year</u>	<u>Uses</u>	<u>Source</u>
2006	DOLANS WINDOWS	Haines Company, Inc.
	DOORS & LUMBER	Haines Company, Inc.
	EAST BAY PAINT CENTER	Haines Company, Inc.
	DOLAN LNBR CO OF	Haines Company, Inc.
	PNLEPNLEARA	Haines Company, Inc.
2000	EAST BAY PAINT CENTER	Pacific Bell
	VAL STROUGH SUBARU	Pacific Bell
	VAL STROUGH VOLKSWAGEN OF ALBANY	Pacific Bell
1996	EAST BAY PAINT CENTER	PACIFIC BELL DIRECTORY
	VAL STROUGH SUBARU	PACIFIC BELL DIRECTORY
	VAL STROUGH VOLKSWAGEN OF ALBANY	PACIFIC BELL DIRECTORY
1991	Pinoale Area Call	PACIFIC BELL WHITE PAGES
1986	COMPUTE RLAN D OF ALBAN Y	PACIFIC BELL WHITE PAGES
	Computerland Of Albany	PACIFIC BELL WHITE PAGES
	COMPUTE R LAN D OF	PACIFIC BELL WHITE PAGES
	Yard	PACIFIC BELL WHITE PAGES
1980	Albany Exxon	Pacific Telephone
	Yard	Pacific Telephone
1975	ALBANY EXXON	Pacific Telephone
1970	ALBANY ENCO	Pacific Telephone Directory
1962	Albany Signal Service	Pacific Telephone
1955	ALBANY SIGNAL SERVICE	The Pacific Telephone & Telegraph Co.

### 992 SAN PABLO AVE

<u>Year</u>	<u>Uses</u>	<u>Source</u>
2000	CENTURY CABLE OF NORTHERN CALIFORNIA	Pacific Bell
1996	CENTURY CABLE OF NORTHERN CALIFORNIA	PACIFIC BELL DIRECTORY

### 993 SAN PABLO AVE

<u>Year</u>	<u>Uses</u>	<u>Source</u>
2006	FOSTER FREEZE PINOLE	Haines Company, Inc.

### 999 SAN PABLO AVE

<u>Year</u>	<u>Uses</u>	<u>Source</u>
2013	ALBANY SHELL	Cole Information Services
2008	ALBANY SHELL	Cole Information Services



## FINDINGS

<u>Year</u>	<u>Uses</u>	<u>Source</u>
2006	ALBANY SHELL	Haines Company, Inc.
2000	ALBANY SHELL	Pacific Bell
1996	ALBANY SHELL	PACIFIC BELL DIRECTORY
1992	ALBANY SHELL	PACIFIC BELL DIRECTORY
1991	Albany Shell	PACIFIC BELL WHITE PAGES
1986	Ken Betts Albany Shell	PACIFIC BELL WHITE PAGES
1980	Albany Berkeley Shell	Pacific Telephone
1975	MILLS FRED & ASSOCIATES	Pacific Telephone
	ALBANY-BERKELEY SHELL	Pacific Telephone
1970	ALBANY SHELL SERVICE RYDMAN S SHELL SERVICE STN	Pacific Telephone Directory
	RYDMAN S SHELL SERVICE STN	Pacific Telephone Directory
1962	Rydman's Shell Service Stn	Pacific Telephone
1955	FIELDS SHELL SERVICE STATION	The Pacific Telephone & Telegraph Co.
1950	FIELDS SHELL SERVICE STATION	The Pacific Telephone & Telegraph Co.

### **SAN PABLO CT**

#### **1008 SAN PABLO CT**

<u>Year</u>	<u>Uses</u>	<u>Source</u>
1945	ANDERSEN ROBT W R	The Pacific Telephone & Telegraph Co.
	BELLMEUR J A R	The Pacific Telephone & Telegraph Co.
	EL CERRITO TRAILER SALES	The Pacific Telephone & Telegraph Co.
	GILBERT W C R	The Pacific Telephone & Telegraph Co.
	MOEBUS RUSSELL R	The Pacific Telephone & Telegraph Co.
	RUSSELL JACK R	The Pacific Telephone & Telegraph Co.

#### **1009 SAN PABLO CT**

<u>Year</u>	<u>Uses</u>	<u>Source</u>
1950	HUGHES HARRY B	The Pacific Telephone & Telegraph Co.
1945	FRANK S GROCERY	The Pacific Telephone & Telegraph Co.

#### **1011 SAN PABLO CT**

<u>Year</u>	<u>Uses</u>	<u>Source</u>
1938	RHODES CHARTER STAGES	Pacific Telephone

#### **916 SAN PABLO CT**

<u>Year</u>	<u>Uses</u>	<u>Source</u>
1955	EAST BAY CHEVROLET CO	The Pacific Telephone & Telegraph Co.
1950	EAST BAY CHEVROLET CO	The Pacific Telephone & Telegraph Co.

## FINDINGS

### 918 SAN PABLO CT

<u>Year</u>	<u>Uses</u>	<u>Source</u>
1955	LUCCA LIQUOR STORE	The Pacific Telephone & Telegraph Co.
1950	LUCCA LIQUOR STORE	The Pacific Telephone & Telegraph Co.
1945	LUCCA LIQUOR STORE	The Pacific Telephone & Telegraph Co.
1938	EAST BAY MARKET GROCERY	Pacific Telephone

### 919 SAN PABLO CT

<u>Year</u>	<u>Uses</u>	<u>Source</u>
1945	GRIFF S STEAK HOUSE	The Pacific Telephone & Telegraph Co.

### 920 SAN PABLO CT

<u>Year</u>	<u>Uses</u>	<u>Source</u>
1950	SMART S BATTERY & TIRE SUPPLY	The Pacific Telephone & Telegraph Co.

### 920 1/2 SAN PABLO CT

<u>Year</u>	<u>Uses</u>	<u>Source</u>
1938	FRENCH LESTER G R	Pacific Telephone

### 929 SAN PABLO CT

<u>Year</u>	<u>Uses</u>	<u>Source</u>
1945	VILLA S FIRESTONE STORES	The Pacific Telephone & Telegraph Co.

### 932 SAN PABLO CT

<u>Year</u>	<u>Uses</u>	<u>Source</u>
1950	EDDIE S BARREL YARD	The Pacific Telephone & Telegraph Co.
1945	PEDRO EDMOND H R	The Pacific Telephone & Telegraph Co.
	EDDIE S BARREL YARD	The Pacific Telephone & Telegraph Co.

### 935B SAN PABLO CT

<u>Year</u>	<u>Uses</u>	<u>Source</u>
1945	LEONE LOUIS A R	The Pacific Telephone & Telegraph Co.

### 944 SAN PABLO CT

<u>Year</u>	<u>Uses</u>	<u>Source</u>
1950	GIARAMNITA FRANK R	The Pacific Telephone & Telegraph Co.
1945	GIARAMITA FRANK R	The Pacific Telephone & Telegraph Co.
	PIKE CLIFFORD L R	The Pacific Telephone & Telegraph Co.

### 948 SAN PABLO CT

<u>Year</u>	<u>Uses</u>	<u>Source</u>
1945	LEARNED WM R	The Pacific Telephone & Telegraph Co.

## FINDINGS

### 979 SAN PABLO CT

<u>Year</u>	<u>Uses</u>	<u>Source</u>
1945	M & L BUFFET	The Pacific Telephone & Telegraph Co.

### 987 SAN PABLO CT

<u>Year</u>	<u>Uses</u>	<u>Source</u>
1950	MEL O DEE	The Pacific Telephone & Telegraph Co.
1945	MEL-O-DEE	The Pacific Telephone & Telegraph Co.

### 990 SAN PABLO CT

<u>Year</u>	<u>Uses</u>	<u>Source</u>
1975	DOLAN S OF PINOLE LUMBER CO	Pacific Telephone
1950	SACRAMENTO & PARKER(8)	The Pacific Telephone & Telegraph Co.
1945	SIGNAL SERVICE STATIONS	The Pacific Telephone & Telegraph Co.
	ANGELO J P JR SIGNAL SERV STNS	The Pacific Telephone & Telegraph Co.

## SAN PABLO WAY

### 1008 SAN PABLO WAY

<u>Year</u>	<u>Uses</u>	<u>Source</u>
1938	JOHNSTON R H R	Pacific Telephone

### 1009 SAN PABLO WAY

<u>Year</u>	<u>Uses</u>	<u>Source</u>
1938	FRANK S GROCERY	Pacific Telephone

### 1010 SAN PABLO WAY

<u>Year</u>	<u>Uses</u>	<u>Source</u>
1938	ATHENS POLO & RIDING STABLES	Pacific Telephone

### 916 SAN PABLO WAY

<u>Year</u>	<u>Uses</u>	<u>Source</u>
1938	MURPHY G J CHEVROLET CO INC	Pacific Telephone

### 919 SAN PABLO WAY

<u>Year</u>	<u>Uses</u>	<u>Source</u>
1938	NEW AVENUE MKT	Pacific Telephone
1925	CARLEVARO CARLO R	R. L. Polk & Co. of California
1920	MERCIA A R	R. L. Polk & Co. of California

## FINDINGS

### 920 SAN PABLO WAY

<u>Year</u>	<u>Uses</u>	<u>Source</u>
1928	Moravek sten Bank of Italy R	R.L. Polk and Co of California

### 923 SAN PABLO WAY

<u>Year</u>	<u>Uses</u>	<u>Source</u>
1925	RECORDS GARAGE	R. L. Polk & Co. of California

### 949 SAN PABLO WAY

<u>Year</u>	<u>Uses</u>	<u>Source</u>
1925	CERRUTI C R	R. L. Polk & Co. of California

### 953 SAN PABLO WAY

<u>Year</u>	<u>Uses</u>	<u>Source</u>
1938	VALTERZA C POULTRY & EGGS	Pacific Telephone

### 956 SAN PABLO WAY

<u>Year</u>	<u>Uses</u>	<u>Source</u>
1925	VANCE CLARENCE R	R. L. Polk & Co. of California

### 977 SAN PABLO WAY

<u>Year</u>	<u>Uses</u>	<u>Source</u>
1938	GENERAL HARDWARE CO	Pacific Telephone

### 979 SAN PABLO WAY

<u>Year</u>	<u>Uses</u>	<u>Source</u>
1938	M & L BUFFET	Pacific Telephone
1925	VILLA P R	R. L. Polk & Co. of California
1920	VILLA P R	R. L. Polk & Co. of California

### 985 SAN PABLO WAY

<u>Year</u>	<u>Uses</u>	<u>Source</u>
1938	ALBANY N BEER PARLOR	Pacific Telephone
1925	COBINE FRANK S R	R. L. Polk & Co. of California
1920	BIZZANELLI J R	R. L. Polk & Co. of California

### 987 SAN PABLO WAY

<u>Year</u>	<u>Uses</u>	<u>Source</u>
1938	FELIX S BEER PARLOR	Pacific Telephone
1925	POGGI MRS V R	R. L. Polk & Co. of California

## FINDINGS

### **SAN PAHBLO AVE**

#### **1008 SAN PAHBLO AVE**

<b><u>Year</u></b>	<b><u>Uses</u></b>	<b><u>Source</u></b>
1950	HARDY FLORENCE R	The Pacific Telephone & Telegraph Co.

### **STANNAGE AVE**

#### **1004 STANNAGE AVE**

<b><u>Year</u></b>	<b><u>Uses</u></b>	<b><u>Source</u></b>
2006	a NOBLE Christopher	Haines Company, Inc.
1992	SBRAGIA A J	PACIFIC BELL DIRECTORY
1991	Sbragia AJ	PACIFIC BELL WHITE PAGES
1986	Sbragia A J	PACIFIC BELL WHITE PAGES
1980	Sbragia A J	Pacific Telephone
1970	SBRAGIA A J	Pacific Telephone Directory
1962	Sbragia A J	Pacific Telephone
1955	SBRAGIA A J	The Pacific Telephone & Telegraph Co.
1950	PERONA JOHN A R	The Pacific Telephone & Telegraph Co.
1945	DUGGAN PAUL N R	The Pacific Telephone & Telegraph Co.

#### **926 STANNAGE AVE**

<b><u>Year</u></b>	<b><u>Uses</u></b>	<b><u>Source</u></b>
2006	MOHAJER Nasef	Haines Company, Inc.
1986	White Katie	PACIFIC BELL WHITE PAGES
1980	Oertel David	Pacific Telephone
	White Katie	Pacific Telephone
1970	KRALL HARRY R	Pacific Telephone Directory
1962	de Ong E R Dr entmolgsts	Pacific Telephone
1955	DEONG E R DR ENTMOLGSTS	The Pacific Telephone & Telegraph Co.
1950	DE OINE IK B R	The Pacific Telephone & Telegraph Co.
1928	Brassea John fndywr R	R.L. Polk and Co of California

#### **927 STANNAGE AVE**

<b><u>Year</u></b>	<b><u>Uses</u></b>	<b><u>Source</u></b>
2006	ANANIAV	Haines Company, Inc.
2000	1 LEE SUG WOO	Pacific Bell
	1 LEE SUG WOO	Pacific Bell
1996	1 LEE SUG WOO	PACIFIC BELL DIRECTORY
1991	Kim Yong S	PACIFIC BELL WHITE PAGES

## FINDINGS

<u>Year</u>	<u>Uses</u>	<u>Source</u>
1986	Houston Jeffery & Janet	PACIFIC BELL WHITE PAGES
	Patterson Robt	PACIFIC BELL WHITE PAGES
1980	Patterson Robt	Pacific Telephone
1975	EICHMANN J	Pacific Telephone
	HORI GLENN K	Pacific Telephone
1970	RONCHTTO LOUIS	Pacific Telephone Directory
1962	Ronchtto Louis r	Pacific Telephone
1955	RONCHTTO LOUIS R	The Pacific Telephone & Telegraph Co.
1950	RONCHTTO LOUIS R	The Pacific Telephone & Telegraph Co.
1945	RONCHTTO LOUIS R	The Pacific Telephone & Telegraph Co.

### 928 STANNAGE AVE

<u>Year</u>	<u>Uses</u>	<u>Source</u>
2006	HAWKINS Norman R	Haines Company, Inc.
2000	HAWKINS NORMAN R	Pacific Bell
1996	HAWKINS NORMAN R	PACIFIC BELL DIRECTORY
1992	HAWKINS NORMAN R	PACIFIC BELL DIRECTORY
1991	Hawkins Norman R	PACIFIC BELL WHITE PAGES
1986	Hawkins Norman R	PACIFIC BELL WHITE PAGES
1980	Hawkins Norman R	Pacific Telephone
1975	HAWKINS NORMAN R	Pacific Telephone
1970	OTT C F JR	Pacific Telephone Directory
1962	Ott C F Jr	Pacific Telephone
1955	CRIST A R	The Pacific Telephone & Telegraph Co.
1950	CRIST A R	The Pacific Telephone & Telegraph Co.
1945	CRIST A R	The Pacific Telephone & Telegraph Co.
1938	STENSGARD J S R	Pacific Telephone

### 931 STANNAGE AVE

<u>Year</u>	<u>Uses</u>	<u>Source</u>
2006	o DOLORIER Fidel	Haines Company, Inc.
1986	Canto L F	PACIFIC BELL WHITE PAGES
	Canto Molly	PACIFIC BELL WHITE PAGES
1970	SCHWARTZ JOS	Pacific Telephone Directory
1962	Schwartz Jos	Pacific Telephone
1955	TELESCO JOHN	The Pacific Telephone & Telegraph Co.
1950	TELESCO JOHN R	The Pacific Telephone & Telegraph Co.
1945	JOHNSON MATT R	The Pacific Telephone & Telegraph Co.

## FINDINGS

### 932 STANNAGE AVE

<u>Year</u>	<u>Uses</u>	<u>Source</u>
2008	OBLETON CONSULTING	Cole Information Services
2006	MARIENTHAL Sandra 510 S	Haines Company, Inc.
	MISAGHI iraj	Haines Company, Inc.
2000	2 MARCY MARLOWE	Pacific Bell
	1 MISAGHI IRAJ	Pacific Bell
1996	1 MISAGHI IRAJ	PACIFIC BELL DIRECTORY
1992	2 RAHMAN BABU	PACIFIC BELL DIRECTORY
1991	Lerouzic Ronald	PACIFIC BELL WHITE PAGES
	Le Roux Virginia	PACIFIC BELL WHITE PAGES
	Le Roux Richard & Judy	PACIFIC BELL WHITE PAGES
1986	Le Roux Virginia	PACIFIC BELL WHITE PAGES
	Le Roux Richard & Judy	PACIFIC BELL WHITE PAGES
1980	Volkert Michael	Pacific Telephone
	Le Roux Margaret	Pacific Telephone
	Jersey Roy Andy	Pacific Telephone
1975	JERSEY R H	Pacific Telephone
	HAUGH MARYLOU	Pacific Telephone
1970	CAMPBELL ROBT A	Pacific Telephone Directory
1962	Parsons Lucy r	Pacific Telephone
1955	PARSONS LUCY R	The Pacific Telephone & Telegraph Co.
1950	PARSONS LUCY R	The Pacific Telephone & Telegraph Co.
1945	PARSONS LUCY R	The Pacific Telephone & Telegraph Co.

### 934 STANNAGE AVE

<u>Year</u>	<u>Uses</u>	<u>Source</u>
1996	ROSSI JOE A	PACIFIC BELL DIRECTORY
1980	Benson Ron	Pacific Telephone
	Longpre A K	Pacific Telephone
1970	ROSSI JOE A	Pacific Telephone Directory
	TYGRET NELLIE	Pacific Telephone Directory
1962	Rossi Joe A	Pacific Telephone
1955	ROSSI JOE A	The Pacific Telephone & Telegraph Co.
1950	ROGERS FRANCIS C R	The Pacific Telephone & Telegraph Co.

### 935 STANNAGE AVE

<u>Year</u>	<u>Uses</u>	<u>Source</u>
2006	a SHORTALL Liam	Haines Company, Inc.
1992	BEHRMAN ADAM	PACIFIC BELL DIRECTORY

## FINDINGS

<u>Year</u>	<u>Uses</u>	<u>Source</u>
1986	Lyons Lenon & Reba	PACIFIC BELL WHITE PAGES
1962	Mc Connell Wm	Pacific Telephone
1955	DELGADO LOUIS J	The Pacific Telephone & Telegraph Co.
1950	ACUROS JOHIN R	The Pacific Telephone & Telegraph Co.
1945	ACUROS JOHN R	The Pacific Telephone & Telegraph Co.
1938	VAN GORDER L R	Pacific Telephone

### 936 STANNAGE AVE

<u>Year</u>	<u>Uses</u>	<u>Source</u>
2006	LEWIS Jeanafta	Haines Company, Inc.
1955	LEWIS CHAS	The Pacific Telephone & Telegraph Co.
1950	LEE JOS MIRS R	The Pacific Telephone & Telegraph Co.
1945	FIELDS LAURETTA B MRS R	The Pacific Telephone & Telegraph Co.
1928	Dacre Wm C Florence salmn Peck & Hills Furn Co H	R.L. Polk and Co of California

### 937 STANNAGE AVE

<u>Year</u>	<u>Uses</u>	<u>Source</u>
2006	BOCAYA Pie	Haines Company, Inc.
2000	TAYLOR FINN	Pacific Bell
1980	Mc Lean Robt D	Pacific Telephone
1975	MC LEAN ROBT D	Pacific Telephone
1970	MCLEAN ROBT D	Pacific Telephone Directory
1962	Mc Lean Robt D	Pacific Telephone
1955	MCLEAN ROBT D	The Pacific Telephone & Telegraph Co.
1950	VANDEBURG F H R	The Pacific Telephone & Telegraph Co.
1945	BOWLING C V R	The Pacific Telephone & Telegraph Co.
1938	BOWLING C V R	Pacific Telephone

### 938 STANNAGE AVE

<u>Year</u>	<u>Uses</u>	<u>Source</u>
2006	a PETTI Lorraine	Haines Company, Inc.
1986	Lee Norman	PACIFIC BELL WHITE PAGES
1980	Lee Norman	Pacific Telephone
1970	LAY ALOMA	Pacific Telephone Directory
1962	Koistinen Lizzie Mrs	Pacific Telephone
1955	KOISTINEN LIZZIE MRS R	The Pacific Telephone & Telegraph Co.
1950	KOIKE YASUHARU R A	The Pacific Telephone & Telegraph Co.
1945	OATES LES W R	The Pacific Telephone & Telegraph Co.
1938	OATES LES W R	Pacific Telephone



## FINDINGS

### 940 STANNAGE AVE

<u>Year</u>	<u>Uses</u>	<u>Source</u>
2006	ABE Robert	Haines Company, Inc.
1975	ANDERSON ROBT S	Pacific Telephone
1970	ANDERSON ROBT S	Pacific Telephone Directory
1962	Anderson Robt S	Pacific Telephone
1955	ANDERSON ROBT S	The Pacific Telephone & Telegraph Co.
1950	GRIFFIN MARTIN M R	The Pacific Telephone & Telegraph Co.
1945	GRIFFIN MARTIN M R	The Pacific Telephone & Telegraph Co.

### 941 STANNAGE AVE

<u>Year</u>	<u>Uses</u>	<u>Source</u>
2006	a FONG Pauline	Haines Company, Inc.
	FUJITAMark	Haines Company, Inc.
2000	FUJITA MARK	Pacific Bell
1996	FUJITA MARK	PACIFIC BELL DIRECTORY
1980	Price J S	Pacific Telephone
1970	CHAPPELL GLENN R	Pacific Telephone Directory
1962	Chappell Glenn R	Pacific Telephone
1955	CHAPPELL GLENN R R	The Pacific Telephone & Telegraph Co.
1950	CHAPPELL GLENN R R	The Pacific Telephone & Telegraph Co.
1945	CHAPPELL GLENN R R	The Pacific Telephone & Telegraph Co.
1938	CHAPPELL GLENN R R	Pacific Telephone

### 943 STANNAGE AVE

<u>Year</u>	<u>Uses</u>	<u>Source</u>
2006	No Current Listing	Haines Company, Inc.
1975	CAVAL IERO NATALE	Pacific Telephone
1970	CAVALLERO NATALE	Pacific Telephone Directory
1962	Cavallero Natale	Pacific Telephone
1955	CAVALLERO NATALE R	The Pacific Telephone & Telegraph Co.
1950	CAVALLERO NATALE R	The Pacific Telephone & Telegraph Co.
1945	CAVALLERO NATALE R	The Pacific Telephone & Telegraph Co.
1938	CAVALLERO NATALE R	Pacific Telephone

### 944 STANNAGE AVE

<u>Year</u>	<u>Uses</u>	<u>Source</u>
2006	X 0 C	Haines Company, Inc.
1991	Ono M	PACIFIC BELL WHITE PAGES
	Ono Kyosuke	PACIFIC BELL WHITE PAGES

## FINDINGS

<u>Year</u>	<u>Uses</u>	<u>Source</u>
1991	Ono L	PACIFIC BELL WHITE PAGES
1970	MILLER PETER C	Pacific Telephone Directory
1962	Current M W	Pacific Telephone
1955	SOOTH OTTO G MRS	The Pacific Telephone & Telegraph Co.
1950	HOLLIS R W MRS R	The Pacific Telephone & Telegraph Co.
1945	HOLLIS R W MRS R	The Pacific Telephone & Telegraph Co.
1938	ANDERSON ANDREW P R	Pacific Telephone

### 946 STANNAGE AVE

<u>Year</u>	<u>Uses</u>	<u>Source</u>
2006	50	Haines Company, Inc.
2000	WHITNEY SEARLE	Pacific Bell
1996	WHITNEY SEARLE	PACIFIC BELL DIRECTORY
1992	WHITNEY SEARLE	PACIFIC BELL DIRECTORY
1991	Steward Jerrold	PACIFIC BELL WHITE PAGES
1975	EVERETT TODD H	Pacific Telephone
1955	TODAR DOROTHY M	The Pacific Telephone & Telegraph Co.
1950	BRADFIELD CHAS C JR R	The Pacific Telephone & Telegraph Co.
1945	HOPKINS C DEWEY R	The Pacific Telephone & Telegraph Co.
1938	CARMICHAEL M MRS R	Pacific Telephone

### 947 STANNAGE AVE

<u>Year</u>	<u>Uses</u>	<u>Source</u>
2006	KNOWLTON Lonmlne	Haines Company, Inc.
1980	Shelby Robt E	Pacific Telephone
	Umlauf Barbara C	Pacific Telephone
1970	JESPERSON O F	Pacific Telephone Directory
1962	Jespersion O F	Pacific Telephone
1955	JESPERSON O F R	The Pacific Telephone & Telegraph Co.

### 948 STANNAGE AVE

<u>Year</u>	<u>Uses</u>	<u>Source</u>
2006	DEAN Emily	Haines Company, Inc.
1980	Meginness R E	Pacific Telephone
1975	GEE DENNIS N	Pacific Telephone
1970	GEE DENNIS N	Pacific Telephone Directory
	DANIEL T E	Pacific Telephone Directory
1962	Perry John J Mrs	Pacific Telephone
1955	PERRY JOHN J	The Pacific Telephone & Telegraph Co.

## FINDINGS

<u>Year</u>	<u>Uses</u>	<u>Source</u>
1950	ROSSI JOE A R	The Pacific Telephone & Telegraph Co.
1945	KIRGAN FRANK C R	The Pacific Telephone & Telegraph Co.
1938	KIRGAN FRANK C R	Pacific Telephone
1928	Archerd Russell Gladys acct H	R.L. Polk and Co of California

### 949 STANNAGE AVE

<u>Year</u>	<u>Uses</u>	<u>Source</u>
2006	a ELFENBAUM Adran WINTERJoanne	Haines Company, Inc. Haines Company, Inc.
2000	PELLEGRINO VINCENZO	Pacific Bell
1996	PELLEGRINO VINCENZO	PACIFIC BELL DIRECTORY
1992	PELLEGRINO VINCENZO	PACIFIC BELL DIRECTORY
1991	Pellegrino Vincenzo	PACIFIC BELL WHITE PAGES
1986	Pellegrino Vincenzo	PACIFIC BELL WHITE PAGES
1980	Pellegrino Vincenzo	Pacific Telephone
1975	PELLEGRINO VINCENZO	Pacific Telephone
1970	PELLEGRINO VINCENZO	Pacific Telephone Directory
1962	De Simoni Fred	Pacific Telephone
1955	SCHEFER RICHARD R	The Pacific Telephone & Telegraph Co.
1950	SCHEFR RICHARD R	The Pacific Telephone & Telegraph Co.
1945	NEILSON DONALD W MRS R	The Pacific Telephone & Telegraph Co.
1938	NICKELL RICHARD R NICKELL MAX R	Pacific Telephone Pacific Telephone

### 950 STANNAGE AVE

<u>Year</u>	<u>Uses</u>	<u>Source</u>
2006	a SINN Bddgeman	Haines Company, Inc.
1986	Stevens Fred	PACIFIC BELL WHITE PAGES
1975	NICHOLS JAS D	Pacific Telephone
1970	SHELTON K E	Pacific Telephone Directory
1962	Etingoff Max Jr	Pacific Telephone
1955	ETINGOFF MAX JR R	The Pacific Telephone & Telegraph Co.
1950	ETINGOFF MAX JR R	The Pacific Telephone & Telegraph Co.

### 951 STANNAGE AVE

<u>Year</u>	<u>Uses</u>	<u>Source</u>
2006	a BRUNNSCHEILER Slefan T	Haines Company, Inc. Haines Company, Inc.
1980	Grisham Roland R	Pacific Telephone

## FINDINGS

<u>Year</u>	<u>Uses</u>	<u>Source</u>
1975	GRISHAM ROLAND R	Pacific Telephone
1970	GRISHAM ROLAND R	Pacific Telephone Directory
1962	Grisham Roland R	Pacific Telephone
	Grisham Joni Lynn	Pacific Telephone
1955	GRISHAM GARY R	The Pacific Telephone & Telegraph Co.
	GRISHAM ROLAND R	The Pacific Telephone & Telegraph Co.
1950	GRISHAM ROLAND R R	The Pacific Telephone & Telegraph Co.
1945	GRISHAM ROLAND R R	The Pacific Telephone & Telegraph Co.
1938	GRISHAM ROLAND R R	Pacific Telephone

### 952 STANNAGE AVE

<u>Year</u>	<u>Uses</u>	<u>Source</u>
2006	No Current Listing	Haines Company, Inc.
2000	ROSENBERG C D	Pacific Bell
1996	ROSENBERG C D	PACIFIC BELL DIRECTORY
1992	ROSENBERG C D	PACIFIC BELL DIRECTORY
1991	Rosenberg CL	PACIFIC BELL WHITE PAGES
	Rosenberg CD	PACIFIC BELL WHITE PAGES
1975	DIANI D	Pacific Telephone
1970	ABE JAS N	Pacific Telephone Directory
1962	De Maria J Kenneth	Pacific Telephone
1955	SCHULTZ LARRY F	The Pacific Telephone & Telegraph Co.
1950	LEVY JOS H R	The Pacific Telephone & Telegraph Co.

### 953 STANNAGE AVE

<u>Year</u>	<u>Uses</u>	<u>Source</u>
2006	ABRAHAMSEN	Haines Company, Inc.
	Thomas	Haines Company, Inc.
2000	MOWER ROY S	Pacific Bell
1996	MOWER ROY S	PACIFIC BELL DIRECTORY
1992	MOWER ROY S	PACIFIC BELL DIRECTORY
1991	Mower Roy S	PACIFIC BELL WHITE PAGES
	Mowers Betty PO Box 6563 Alby	PACIFIC BELL WHITE PAGES
	Mawery David & Janet	PACIFIC BELL WHITE PAGES
1986	Mower Roy S	PACIFIC BELL WHITE PAGES
1980	Mower Roy S	Pacific Telephone
1975	MOWER ROY S	Pacific Telephone
1970	MOWER ROY S	Pacific Telephone Directory
1962	Mower Roy S	Pacific Telephone

## FINDINGS

<u>Year</u>	<u>Uses</u>	<u>Source</u>
1955	MOWER ROY S	The Pacific Telephone & Telegraph Co.
1945	MCKEAY R J R	The Pacific Telephone & Telegraph Co.

### 954 STANNAGE AVE

<u>Year</u>	<u>Uses</u>	<u>Source</u>
2006	KENNY Jack	Haines Company, Inc.
2000	KENNY ANNIE & JACK	Pacific Bell
1996	KENNY ANNIE & JACK	PACIFIC BELL DIRECTORY
1992	KENNY ANNIE & JACK	PACIFIC BELL DIRECTORY
1991	Kenny Giles	PACIFIC BELL WHITE PAGES
	Kenny Annie & Jack	PACIFIC BELL WHITE PAGES
1986	Jenks Annie	PACIFIC BELL WHITE PAGES
	Jenks J R	PACIFIC BELL WHITE PAGES
	Jenks Luke	PACIFIC BELL WHITE PAGES
	i Kenny John M	PACIFIC BELL WHITE PAGES
1980	Romero Santiago	Pacific Telephone
1955	IZUMI C R	The Pacific Telephone & Telegraph Co.
1950	IZIMI C R	The Pacific Telephone & Telegraph Co.
1945	JOHNSON W R R	The Pacific Telephone & Telegraph Co.
1938	IZUMI C R	Pacific Telephone
1925	IZUMI C R	R. L. Polk & Co. of California
1920	IZUMI C R	R. L. Polk & Co. of California

### 955 STANNAGE AVE

<u>Year</u>	<u>Uses</u>	<u>Source</u>
2013	DON WATERS CONSTRUCTION	Cole Information Services
2008	DON WATER CONSTRUCTION	Cole Information Services
2006	No Current Listing	Haines Company, Inc.
1991	Archeo Tec	PACIFIC BELL WHITE PAGES
	Archer Andrea	PACIFIC BELL WHITE PAGES
	Kosta J	PACIFIC BELL WHITE PAGES
	Kosta Yvette	PACIFIC BELL WHITE PAGES
	Kostello Design & Publishing Co PO Box 11606	PACIFIC BELL WHITE PAGES
1986	Riggs Larry	PACIFIC BELL WHITE PAGES
1980	Bybee J	Pacific Telephone
	Reilly J M	Pacific Telephone
1975	KATZ HARRY C	Pacific Telephone
	MORRISON STEVEN A	Pacific Telephone

## FINDINGS

<u>Year</u>	<u>Uses</u>	<u>Source</u>
1970	MOODY LOTTIE	Pacific Telephone Directory
1962	Moody Lottie	Pacific Telephone
1955	SANDFORD LIONEL E R	The Pacific Telephone & Telegraph Co.
1950	SANIIFDORD LIONEL E R	The Pacific Telephone & Telegraph Co.
	SANDFORD CHARLOTTE R	The Pacific Telephone & Telegraph Co.
1945	SANDFORD LIONEL E R	The Pacific Telephone & Telegraph Co.
1938	LINDQUIST E L R	Pacific Telephone
1925	LINDQUIST E L R	R. L. Polk & Co. of California

### 957 STANNAGE AVE

<u>Year</u>	<u>Uses</u>	<u>Source</u>
2006	FINK Rachel L	Haines Company, Inc.
	GILES Robert	Haines Company, Inc.
	STARLING Jalme	Haines Company, Inc.
2000	GIBBONS MAX	Pacific Bell
1992	COOKE A	PACIFIC BELL DIRECTORY
1980	Williams P J	Pacific Telephone
	Graham Marion E	Pacific Telephone
1975	GRAHAM MARION E	Pacific Telephone
1970	GRAHAM MARION E	Pacific Telephone Directory
1962	Robb Ray M	Pacific Telephone
1955	BERTE D WM	The Pacific Telephone & Telegraph Co.
1950	PAXTON GEORGE R	The Pacific Telephone & Telegraph Co.
1945	TJENSVDL GABRIEL R	The Pacific Telephone & Telegraph Co.
1938	TJENSVDL GABRIEL R	Pacific Telephone
1925	TJENSVDL GABRIEL R	R. L. Polk & Co. of California

### 958 STANNAGE AVE

<u>Year</u>	<u>Uses</u>	<u>Source</u>
2006	No Current Listing	Haines Company, Inc.
1996	HAFLEIGH HEATHER	PACIFIC BELL DIRECTORY
1992	AUSTIN JAMES	PACIFIC BELL DIRECTORY
1991	Williamson Alan	PACIFIC BELL WHITE PAGES
1986	i Nybro Stevens Carol	PACIFIC BELL WHITE PAGES
1980	Bonacich Steven A	Pacific Telephone
1970	LINDHEIMER E	Pacific Telephone Directory
1962	Tomas Elaine	Pacific Telephone
1955	WOODBURY A C MRS R	The Pacific Telephone & Telegraph Co.
1950	WOODBURY A C MRS R	The Pacific Telephone & Telegraph Co.

## FINDINGS

<u>Year</u>	<u>Uses</u>	<u>Source</u>
1945	WOODBURY A C MRS R	The Pacific Telephone & Telegraph Co.
1938	WOODBURY A C MRS R	Pacific Telephone

### 959 STANNAGE AVE

<u>Year</u>	<u>Uses</u>	<u>Source</u>
2006	a KOCH David A	Haines Company, Inc.
1992	KOCH DAVID A	PACIFIC BELL DIRECTORY
1991	Koch David A	PACIFIC BELL WHITE PAGES
1986	Koch David A	PACIFIC BELL WHITE PAGES
1980	Koch David A	Pacific Telephone
1970	SALO DONALD	Pacific Telephone Directory
	PEREIRA NORMAN	Pacific Telephone Directory
1962	Wimmer Millie	Pacific Telephone
1955	STUDABAKER JAS L	The Pacific Telephone & Telegraph Co.
1950	ROGERS CECIL R	The Pacific Telephone & Telegraph Co.
1945	PARTIPILO VICTOR R	The Pacific Telephone & Telegraph Co.
1933	TJENSVDL M MISS WAITER R	R. L. Polk & Co.

### 959A STANNAGE AVE

<u>Year</u>	<u>Uses</u>	<u>Source</u>
1955	MORBY ELSA MRS	The Pacific Telephone & Telegraph Co.

### 960 STANNAGE AVE

<u>Year</u>	<u>Uses</u>	<u>Source</u>
2006	No Current Listing	Haines Company, Inc.
1992	AULD V	PACIFIC BELL DIRECTORY
1991	Dedlow Phillip	PACIFIC BELL WHITE PAGES
1986	Schneider Avery	PACIFIC BELL WHITE PAGES
1980	Schneider Avery	Pacific Telephone
1970	LACY CRAIG	Pacific Telephone Directory
1962	Connolly Kay	Pacific Telephone
	Connolly Thos	Pacific Telephone
1955	OLIVITO WM P	The Pacific Telephone & Telegraph Co.
1950	KOLM WM L R	The Pacific Telephone & Telegraph Co.
1945	MEAGHER FRANCIS L R	The Pacific Telephone & Telegraph Co.

### 961 STANNAGE AVE

<u>Year</u>	<u>Uses</u>	<u>Source</u>
2006	a KHOURI Fred	Haines Company, Inc.
	KHOURI Raymond	Haines Company, Inc.

## FINDINGS

<u>Year</u>	<u>Uses</u>	<u>Source</u>
2000	SOUKI RAJA	Pacific Bell
	KHOURI FRED	Pacific Bell
1996	GROTH A H	PACIFIC BELL DIRECTORY
	KHOURI FRED	PACIFIC BELL DIRECTORY
1992	GROTH A H	PACIFIC BELL DIRECTORY
	KHOURI FRED	PACIFIC BELL DIRECTORY
	A SMITH K A	PACIFIC BELL DIRECTORY
1991	Khoury Michel PO Box 7714 Brk	PACIFIC BELL WHITE PAGES
	Khoury Amale	PACIFIC BELL WHITE PAGES
	Khouri Fred	PACIFIC BELL WHITE PAGES
1986	Khourl Fred	PACIFIC BELL WHITE PAGES
	Bavonese Joe	PACIFIC BELL WHITE PAGES
1980	Khouri Fred	Pacific Telephone
1970	POWELL ROY F	Pacific Telephone Directory
1962	Powell Roy F r	Pacific Telephone
1955	POWELL ROY F R	The Pacific Telephone & Telegraph Co.
1950	POWELL ROY F R	The Pacific Telephone & Telegraph Co.
1945	POWELL B E MRS R	The Pacific Telephone & Telegraph Co.
1938	POWELL B E MRS R	Pacific Telephone

### 962 STANNAGE AVE

<u>Year</u>	<u>Uses</u>	<u>Source</u>
2006	a LAHRS Chrtstoph	Haines Company, Inc.
1986	Plaskon KD	PACIFIC BELL WHITE PAGES
	Plasil Ivan	PACIFIC BELL WHITE PAGES
	Plasch G V	PACIFIC BELL WHITE PAGES
	Plapinger William R Miller Starr & Regalia attys Ordway Bldg	PACIFIC BELL WHITE PAGES
	Plant W H	PACIFIC BELL WHITE PAGES
1980	Plantz W H	Pacific Telephone
1975	PLANTZ W H	Pacific Telephone
1970	PLANTZ W H	Pacific Telephone Directory
1962	Frey J B Mrs	Pacific Telephone
1955	FREY J B MRS R	The Pacific Telephone & Telegraph Co.
1950	FREY J B MRS R	The Pacific Telephone & Telegraph Co.
1945	FREY J B MRS R	The Pacific Telephone & Telegraph Co.
1938	FREY J B MRS R	Pacific Telephone
1928	Frey Jacob B Matilda carp H	R.L. Polk and Co of California
1925	FREY JACOB B R	R. L. Polk & Co. of California



## FINDINGS

<u>Year</u>	<u>Uses</u>	<u>Source</u>
1925	BLOEDEL M A R	R. L. Polk & Co. of California

### 964 STANNAGE AVE

<u>Year</u>	<u>Uses</u>	<u>Source</u>
2006	GARNETT Bernard	Haines Company, Inc.
1970	O SHEA JAS	Pacific Telephone Directory
1962	Paine Raymond	Pacific Telephone
1955	PAINE RAYMOND R	The Pacific Telephone & Telegraph Co.
1950	PAINE RAYMOND R	The Pacific Telephone & Telegraph Co.

### 968 STANNAGE AVE

<u>Year</u>	<u>Uses</u>	<u>Source</u>
2008	ROMGERD CORP	Cole Information Services
2006	ERAMIMOOa 00 e	Haines Company, Inc.
2000	ERAMI SAFOLLAH	Pacific Bell
1991	Cowles C J	PACIFIC BELL WHITE PAGES
1986	Cowles C J	PACIFIC BELL WHITE PAGES
1980	Cowles I L	Pacific Telephone
1975	COWLES IL	Pacific Telephone
1970	COWLES I L	Pacific Telephone Directory
1962	Cowles I L	Pacific Telephone

### 970 STANNAGE AVE

<u>Year</u>	<u>Uses</u>	<u>Source</u>
2006	MORRIS Harvey	Haines Company, Inc.
2000	RIDGE C C & V H	Pacific Bell
1991	Mc Guire Dorothy	PACIFIC BELL WHITE PAGES
1986	Mc Guire Glenn & Dorothy	PACIFIC BELL WHITE PAGES
1980	Mc Guire Dorothy Hirsch	Pacific Telephone
1975	HIRSCH D BARTON	Pacific Telephone
1970	HIRSCH RAY W	Pacific Telephone Directory
1962	Hirsch R W	Pacific Telephone
1955	HIRSCH R W	The Pacific Telephone & Telegraph Co.

### 971 STANNAGE AVE

<u>Year</u>	<u>Uses</u>	<u>Source</u>
2006	ATELEVICH E	Haines Company, Inc.
2000	GRADY BARBARA	Pacific Bell
1996	GRADY BARBARA	PACIFIC BELL DIRECTORY
1992	FADER RONALD A	PACIFIC BELL DIRECTORY

## FINDINGS

<u>Year</u>	<u>Uses</u>	<u>Source</u>
1991	Fader Ronald A	PACIFIC BELL WHITE PAGES
1986	Bullard Mc Gregor	PACIFIC BELL WHITE PAGES
1980	Reiser Robt & Susan	Pacific Telephone
1975	GATES PAUL D	Pacific Telephone
1970	JOHNSTON R M	Pacific Telephone Directory
1962	Brown F	Pacific Telephone
1955	BROWN F R	The Pacific Telephone & Telegraph Co.
1950	BROWN F R	The Pacific Telephone & Telegraph Co.
1945	BROWN F R	The Pacific Telephone & Telegraph Co.

### 972 STANNAGE AVE

<u>Year</u>	<u>Uses</u>	<u>Source</u>
2006	BOSKIN Gerruda	Haines Company, Inc.
1992	MORAN F S	PACIFIC BELL DIRECTORY
1991	Moran FS	PACIFIC BELL WHITE PAGES
1986	Moran F S	PACIFIC BELL WHITE PAGES
1980	Moran F S	Pacific Telephone
1975	MORAN F S	Pacific Telephone
1970	MORAN F S	Pacific Telephone Directory
1962	Moran F S r	Pacific Telephone
1955	MORAN F S R	The Pacific Telephone & Telegraph Co.
1950	MORAN F S R	The Pacific Telephone & Telegraph Co.
1945	MORAN F S R	The Pacific Telephone & Telegraph Co.

### 973 STANNAGE AVE

<u>Year</u>	<u>Uses</u>	<u>Source</u>
2006	POURMOHAMAD Houshang	Haines Company, Inc. Haines Company, Inc.
1992	PLEDGER JOHN	PACIFIC BELL DIRECTORY
1991	Pledger John	PACIFIC BELL WHITE PAGES
1980	Mc Conahy Patrick W	Pacific Telephone
1975	HARGER JAS A	Pacific Telephone
1970	HARGER JAS A	Pacific Telephone Directory
1955	BUSH HOWARD J	The Pacific Telephone & Telegraph Co.
1945	BUSH MARIA R	The Pacific Telephone & Telegraph Co.

### 974 STANNAGE AVE

<u>Year</u>	<u>Uses</u>	<u>Source</u>
2006	CHEWSusan	Haines Company, Inc.

## FINDINGS

<u>Year</u>	<u>Uses</u>	<u>Source</u>
1975	HONER J K	Pacific Telephone
1970	LANE H J	Pacific Telephone Directory
1962	Lane H J r	Pacific Telephone
1955	LANE H J R	The Pacific Telephone & Telegraph Co.
1950	LANE H J R	The Pacific Telephone & Telegraph Co.
1945	LANE H J R	The Pacific Telephone & Telegraph Co.

### 975 STANNAGE AVE

<u>Year</u>	<u>Uses</u>	<u>Source</u>
2006	GREER James	Haines Company, Inc.
	KLLENCharles	Haines Company, Inc.
2000	ST PIERRE ANTOINE	Pacific Bell
	KLEIN CHARLES	Pacific Bell
1992	KLEIN C	PACIFIC BELL DIRECTORY
1991	Fegte C	PACIFIC BELL WHITE PAGES
	Klein C	PACIFIC BELL WHITE PAGES
1986	Garner Jos L	PACIFIC BELL WHITE PAGES
1980	Garner Jos L	Pacific Telephone
1970	WOOD B F	Pacific Telephone Directory
1962	Wood Al r	Pacific Telephone
1955	WOOD AL R	The Pacific Telephone & Telegraph Co.
1950	WOOD AL R	The Pacific Telephone & Telegraph Co.
1945	WOOD AL R	The Pacific Telephone & Telegraph Co.
1938	DAHLGREN L G R	Pacific Telephone

### 976 STANNAGE AVE

<u>Year</u>	<u>Uses</u>	<u>Source</u>
2008	LISA WARHUUS	Cole Information Services
2006	WARHUUSUsa M	Haines Company, Inc.
	GARNER Joseph	Haines Company, Inc.
2000	ALBY WARHUUS LISA M & JAN P	Pacific Bell
1992	WILLIAMSON LEE REV & ARLENE	PACIFIC BELL DIRECTORY
1991	Ellis David C	PACIFIC BELL WHITE PAGES
1986	Hilton Bruce	PACIFIC BELL WHITE PAGES
	Hilton Construction Hegenbergar Rd	PACIFIC BELL WHITE PAGES
	Hilton Cully Tennis Enterprises Claremont Country Club	PACIFIC BELL WHITE PAGES
	Hilton Cynthia	PACIFIC BELL WHITE PAGES
	Hilton Virginia Rev	PACIFIC BELL WHITE PAGES

## FINDINGS

<u>Year</u>	<u>Uses</u>	<u>Source</u>
1986	Hilton W F	PACIFIC BELL WHITE PAGES
1962	Johnson Max B Mrs	Pacific Telephone
1955	HULSE H R	The Pacific Telephone & Telegraph Co.
1950	HULSE H R	The Pacific Telephone & Telegraph Co.
1945	MANVILLE A W R	The Pacific Telephone & Telegraph Co.
	BERTODATTO FRED R	The Pacific Telephone & Telegraph Co.

### 977 STANNAGE AVE

<u>Year</u>	<u>Uses</u>	<u>Source</u>
1996	BROWN FRED	PACIFIC BELL DIRECTORY
1992	BROWN FRED	PACIFIC BELL DIRECTORY
1991	Brown Fred	PACIFIC BELL WHITE PAGES
1986	Brown Fred	PACIFIC BELL WHITE PAGES
	Brown Fred J	PACIFIC BELL WHITE PAGES
1980	Brown Fred	Pacific Telephone
1975	BROWN FRED	Pacific Telephone
1962	Irvine B Mrs	Pacific Telephone
1955	GILL R L MRS R	The Pacific Telephone & Telegraph Co.
1945	GILL R L MRS R	The Pacific Telephone & Telegraph Co.

### 979 STANNAGE AVE

<u>Year</u>	<u>Uses</u>	<u>Source</u>
1996	FRENCH JIM	PACIFIC BELL DIRECTORY
1992	FRENCH JIM	PACIFIC BELL DIRECTORY
1991	Groessel Frank	PACIFIC BELL WHITE PAGES
	French Jim	PACIFIC BELL WHITE PAGES
1986	Sullivan Timothy J	PACIFIC BELL WHITE PAGES
	Sullivan Valerie	PACIFIC BELL WHITE PAGES
	Sullivan V H & M J	PACIFIC BELL WHITE PAGES
1980	Gerhardt Thos A	Pacific Telephone
	Lanterman Bill	Pacific Telephone
	Lashway P K	Pacific Telephone
	Vollmer Paul D	Pacific Telephone
1962	Trachtenberg Anna G	Pacific Telephone
1955	CALAHAN EARL	The Pacific Telephone & Telegraph Co.
1950	HATCH J M R	The Pacific Telephone & Telegraph Co.
1945	GALLOWAY WILSON G R	The Pacific Telephone & Telegraph Co.
1928	Knilanovich Angle mach opr R	R.L. Polk and Co of California

## FINDINGS

### 979A STANNAGE AVE

<u>Year</u>	<u>Uses</u>	<u>Source</u>
1970	VAN DYKE HENRY	Pacific Telephone Directory
1938	WENSEL WILLIAM R	Pacific Telephone

### 979B STANNAGE AVE

<u>Year</u>	<u>Uses</u>	<u>Source</u>
1970	ECHANO AURORA Z	Pacific Telephone Directory
1955	MCILWEE MATTHEW	The Pacific Telephone & Telegraph Co.

### 980 STANNAGE AVE

<u>Year</u>	<u>Uses</u>	<u>Source</u>
2013	NAMI EAST BAY	Cole Information Services
	ALBANY UNITED METHODIST CHURCH	Cole Information Services
2008	NAMI	Cole Information Services
	UNITED METHODIST CHURCH	Cole Information Services
2006	THE MNTLLY ILL	Haines Company, Inc.
	NATL ALNCE FOR	Haines Company, Inc.
2000	ALBANY UNITED METHODIST CHURCH	Pacific Bell
	CROSS CHRISTINA	Pacific Bell
1996	KOREAN PRESBYTERIAN CHURCH	PACIFIC BELL DIRECTORY
	ALBANY UNITED METHODIST CHURCH	PACIFIC BELL DIRECTORY
1992	KOREAN CHRISTIAN REFORMED CHURCH OF ALBANY	PACIFIC BELL DIRECTORY
	ALBANY UNITED METHODIST CHURCH	PACIFIC BELL DIRECTORY
1991	Korean Christian Reformed Church Of Albany	PACIFIC BELL WHITE PAGES
	Albany United Methodist Church	PACIFIC BELL WHITE PAGES
1986	Korean Christian Reformed Church Of Albany	PACIFIC BELL WHITE PAGES
	Albany United Methodist Church	PACIFIC BELL WHITE PAGES
	Voice Of God	PACIFIC BELL WHITE PAGES
1980	Albany United Methodist Church	Pacific Telephone
1975	ALBANY UNITED METHODIST CHURCH	Pacific Telephone
1970	ALBANY METHODIST CHURCH	Pacific Telephone Directory

### 981 STANNAGE AVE

<u>Year</u>	<u>Uses</u>	<u>Source</u>
2006	No Current Listing	Haines Company, Inc.
1970	NELSON GORDON K	Pacific Telephone Directory
1950	BAUGLI C R	The Pacific Telephone & Telegraph Co.

## FINDINGS

### 983 STANNAGE AVE

<u>Year</u>	<u>Uses</u>	<u>Source</u>
2000	HILL JAMES	Pacific Bell
1992	GRAZIER ROSS	PACIFIC BELL DIRECTORY
1986	Grazier Ross	PACIFIC BELL WHITE PAGES

## FINDINGS

### TARGET PROPERTY: ADDRESS NOT IDENTIFIED IN RESEARCH SOURCE

The following Target Property addresses were researched for this report, and the addresses were not identified in the research source.

#### Address Researched

969 San Pablo Avenue

#### Address Not Identified in Research Source

2002, 2000, 1993, 1991, 1984, 1982, 1979, 1976, 1973, 1967, 1965, 1960, 1959, 1956, 1954, 1951, 1946, 1945, 1943, 1940, 1938, 1933, 1932, 1928, 1926, 1925, 1920

### ADJOINING PROPERTY: ADDRESSES NOT IDENTIFIED IN RESEARCH SOURCE

The following Adjoining Property addresses were researched for this report, and the addresses were not identified in research source.

#### Address Researched

1000 SAN PABLO AVE

#### Address Not Identified in Research Source

2006, 2002, 2000, 1996, 1993, 1992, 1991, 1986, 1984, 1982, 1980, 1979, 1976, 1975, 1973, 1970, 1967, 1965, 1962, 1960, 1959, 1956, 1955, 1954, 1951, 1950, 1946, 1945, 1943, 1940, 1938, 1933, 1932, 1928, 1926, 1925, 1920

1000 SAN PABLO AVE

2013, 2008, 2002, 2000, 1996, 1993, 1992, 1984, 1982, 1979, 1976, 1973, 1967, 1965, 1962, 1960, 1959, 1956, 1955, 1954, 1951, 1946, 1945, 1943, 1940, 1938, 1933, 1932, 1928, 1926, 1925, 1920

1001 MARIN AVE

2013, 2008, 2006, 2002, 2000, 1996, 1993, 1992, 1991, 1986, 1984, 1982, 1979, 1976, 1975, 1973, 1967, 1965, 1962, 1960, 1959, 1956, 1955, 1954, 1951, 1950, 1946, 1945, 1943, 1940, 1938, 1933, 1932, 1928, 1926, 1925, 1920

1001 SAN PABLO AVE

2013, 2008, 2002, 1993, 1984, 1982, 1979, 1976, 1975, 1973, 1967, 1965, 1960, 1959, 1956, 1954, 1951, 1950, 1946, 1943, 1940, 1933, 1932, 1928, 1926, 1925, 1920

1001 SAN PABLO AVE

2006, 2002, 2000, 1996, 1993, 1992, 1991, 1986, 1984, 1982, 1980, 1979, 1976, 1975, 1973, 1970, 1967, 1965, 1962, 1960, 1959, 1956, 1955, 1954, 1951, 1950, 1946, 1945, 1943, 1940, 1938, 1933, 1932, 1928, 1926, 1925, 1920

1002 KAINS AVE

2013, 2008, 2002, 2000, 1996, 1993, 1984, 1982, 1980, 1979, 1976, 1975, 1973, 1970, 1967, 1965, 1960, 1959, 1956, 1954, 1951, 1946, 1943, 1940, 1938, 1933, 1932, 1928, 1926, 1925, 1920

1002 SAN PABLO AVE

2013, 2008, 2006, 2002, 2000, 1996, 1993, 1992, 1991, 1986, 1984, 1982, 1980, 1979, 1976, 1975, 1973, 1970, 1967, 1965, 1962, 1960, 1959, 1956, 1955, 1954, 1951, 1950, 1946, 1945, 1940, 1938, 1933, 1932, 1928, 1926, 1925, 1920

1003 BUCHANAN PL

2013, 2008, 2006, 2002, 2000, 1996, 1993, 1992, 1991, 1986, 1984, 1982, 1980, 1979, 1976, 1975, 1973, 1970, 1967, 1965, 1962, 1960, 1959, 1956, 1955, 1954, 1951, 1946, 1945, 1943, 1940, 1938, 1933, 1932, 1928, 1926, 1925, 1920

1003 BUCHANAN ST

2013, 2008, 2002, 2000, 1996, 1993, 1992, 1991, 1986, 1984, 1982, 1980, 1979, 1976, 1975, 1973, 1970, 1967, 1965, 1960, 1959, 1956, 1955, 1954, 1951, 1950, 1946, 1945, 1943, 1940, 1938, 1933, 1932, 1928, 1926, 1925, 1920

1003 BUCHANAN WAY

2013, 2008, 2006, 2002, 2000, 1996, 1993, 1992, 1991, 1986, 1984, 1982, 1979, 1976, 1973, 1967, 1965, 1962, 1960, 1959, 1956, 1954, 1951, 1950, 1946, 1945, 1943, 1940, 1938, 1933, 1932, 1928, 1926, 1925, 1920

1004 KAINS AVE

2013, 2008, 2006, 2002, 2000, 1996, 1993, 1992, 1991, 1984, 1982, 1980, 1979, 1976, 1973, 1967, 1965, 1960, 1959, 1956, 1954, 1951, 1950, 1946, 1943, 1940, 1938, 1933, 1932, 1928, 1926, 1925, 1920

## FINDINGS

<b><u>Address Researched</u></b>	<b><u>Address Not Identified in Research Source</u></b>
1004 STANNAGE AVE	2013, 2008, 2002, 2000, 1996, 1993, 1984, 1982, 1979, 1976, 1975, 1973, 1967, 1965, 1960, 1959, 1956, 1954, 1951, 1946, 1943, 1940, 1938, 1933, 1932, 1928, 1926, 1925, 1920
1005 BUCHANAN ST	2013, 2008, 2002, 2000, 1996, 1993, 1992, 1991, 1986, 1984, 1982, 1980, 1979, 1976, 1975, 1973, 1970, 1967, 1965, 1960, 1959, 1956, 1955, 1954, 1951, 1950, 1946, 1945, 1943, 1940, 1938, 1933, 1932, 1928, 1926, 1925, 1920
1005 BUCHANAN WAY	2013, 2008, 2006, 2002, 2000, 1996, 1993, 1992, 1991, 1986, 1984, 1982, 1980, 1979, 1976, 1975, 1973, 1967, 1965, 1962, 1960, 1959, 1956, 1954, 1951, 1950, 1946, 1945, 1943, 1940, 1938, 1933, 1932, 1928, 1926, 1925, 1920
1005 SAN PABLO AVE	2013, 2008, 2006, 2002, 2000, 1996, 1993, 1992, 1991, 1986, 1984, 1982, 1980, 1979, 1976, 1975, 1973, 1970, 1965, 1962, 1960, 1959, 1956, 1955, 1954, 1951, 1950, 1946, 1945, 1940, 1938, 1933, 1932, 1928, 1926, 1925, 1920
1007 SAN PABLO AVE	2013, 2008, 2002, 2000, 1996, 1993, 1992, 1991, 1986, 1984, 1982, 1980, 1979, 1976, 1975, 1973, 1970, 1967, 1965, 1962, 1960, 1959, 1956, 1955, 1954, 1951, 1950, 1946, 1945, 1943, 1940, 1938, 1933, 1932, 1928, 1926, 1925, 1920
1008 KAINS AVE	2013, 2008, 2002, 1993, 1984, 1982, 1979, 1976, 1975, 1973, 1970, 1967, 1965, 1960, 1959, 1956, 1955, 1954, 1951, 1950, 1946, 1943, 1940, 1938, 1933, 1932, 1928, 1926, 1925, 1920
1008 MARIN AVE	2013, 2008, 2006, 2002, 2000, 1996, 1993, 1992, 1991, 1986, 1984, 1982, 1980, 1979, 1976, 1975, 1973, 1970, 1967, 1965, 1962, 1960, 1959, 1956, 1954, 1950, 1945, 1943, 1938, 1933, 1932, 1928, 1926, 1925, 1920
1008 SAN PABLO AVE	2013, 2008, 2006, 2002, 2000, 1996, 1993, 1992, 1991, 1986, 1984, 1982, 1980, 1979, 1976, 1975, 1973, 1970, 1967, 1965, 1962, 1960, 1959, 1956, 1955, 1954, 1951, 1946, 1940, 1938, 1933, 1932, 1928, 1926, 1925, 1920
1008 SAN PABLO CT	2013, 2008, 2006, 2002, 2000, 1996, 1993, 1992, 1991, 1986, 1984, 1982, 1980, 1979, 1976, 1975, 1973, 1970, 1967, 1965, 1962, 1960, 1959, 1956, 1955, 1954, 1951, 1950, 1946, 1943, 1940, 1938, 1933, 1932, 1928, 1926, 1925, 1920
1008 SAN PABLO WAY	2013, 2008, 2006, 2002, 2000, 1996, 1993, 1992, 1991, 1986, 1984, 1982, 1980, 1979, 1976, 1975, 1973, 1970, 1967, 1965, 1962, 1960, 1959, 1956, 1955, 1954, 1951, 1950, 1946, 1945, 1943, 1940, 1933, 1932, 1928, 1926, 1925, 1920
1008 SAN PAHBLO AVE	2013, 2008, 2006, 2002, 2000, 1996, 1993, 1992, 1991, 1986, 1984, 1982, 1980, 1979, 1976, 1975, 1973, 1970, 1967, 1965, 1962, 1960, 1959, 1956, 1955, 1954, 1951, 1946, 1945, 1943, 1940, 1938, 1933, 1932, 1928, 1926, 1925, 1920
1009 KAINS AVE	2013, 2008, 2002, 1993, 1984, 1982, 1979, 1976, 1973, 1967, 1965, 1960, 1959, 1956, 1954, 1951, 1946, 1943, 1940, 1933, 1932, 1928, 1926, 1925, 1920
1009 KAINS AVE	2013, 2006, 2002, 2000, 1996, 1993, 1992, 1991, 1986, 1984, 1982, 1980, 1979, 1976, 1975, 1973, 1970, 1967, 1965, 1962, 1960, 1959, 1956, 1955, 1954, 1951, 1950, 1946, 1945, 1943, 1940, 1938, 1933, 1932, 1928, 1926, 1925, 1920
1009 SAN PABLO AVE	2013, 2008, 2006, 2002, 2000, 1996, 1993, 1992, 1991, 1986, 1984, 1982, 1980, 1979, 1976, 1975, 1973, 1970, 1967, 1965, 1960, 1959, 1956, 1955, 1954, 1951, 1950, 1946, 1945, 1943, 1940, 1938, 1933, 1932, 1926, 1925, 1920
1009 SAN PABLO CT	2013, 2008, 2006, 2002, 2000, 1996, 1993, 1992, 1991, 1986, 1984, 1982, 1980, 1979, 1976, 1975, 1973, 1970, 1967, 1965, 1962, 1960, 1959, 1956, 1955, 1954, 1951, 1946, 1943, 1940, 1938, 1933, 1932, 1928, 1926, 1925, 1920
1009 SAN PABLO WAY	2013, 2008, 2006, 2002, 2000, 1996, 1993, 1992, 1991, 1986, 1984, 1982, 1980, 1979, 1976, 1975, 1973, 1970, 1967, 1965, 1962, 1960, 1959, 1956, 1955, 1954, 1951, 1950, 1946, 1945, 1943, 1940, 1933, 1932, 1928, 1926, 1925, 1920
1010 KAINS AVE	2013, 2008, 2002, 2000, 1996, 1993, 1992, 1991, 1986, 1984, 1982, 1980, 1979, 1976, 1975, 1973, 1967, 1965, 1960, 1959, 1956, 1954, 1951, 1946, 1943, 1940, 1932, 1928, 1926, 1925, 1920











## FINDINGS

<b><u>Address Researched</u></b>	<b><u>Address Not Identified in Research Source</u></b>
1146 MARIN AVE	2013, 2008, 2002, 1993, 1984, 1982, 1979, 1976, 1975, 1973, 1967, 1965, 1960, 1959, 1956, 1954, 1951, 1946, 1945, 1943, 1940, 1938, 1933, 1932, 1928, 1926, 1925, 1920
1147 MARIN AVE	2013, 2008, 2002, 1993, 1992, 1991, 1984, 1982, 1979, 1976, 1975, 1973, 1970, 1967, 1965, 1960, 1959, 1956, 1955, 1954, 1951, 1946, 1943, 1940, 1938, 1933, 1932, 1928, 1926, 1925, 1920
1147 MARIN WAY	2013, 2008, 2006, 2002, 2000, 1996, 1993, 1992, 1991, 1986, 1984, 1982, 1980, 1979, 1976, 1975, 1973, 1970, 1967, 1965, 1962, 1960, 1959, 1956, 1955, 1954, 1951, 1950, 1946, 1945, 1943, 1940, 1938, 1933, 1932, 1928, 1926, 1920
1147A MARIN AVE	2013, 2008, 2006, 2002, 2000, 1996, 1993, 1992, 1991, 1986, 1984, 1982, 1980, 1979, 1976, 1975, 1973, 1970, 1967, 1965, 1962, 1960, 1959, 1956, 1954, 1951, 1950, 1946, 1945, 1943, 1940, 1938, 1933, 1932, 1928, 1926, 1925, 1920
1148 MARIN AVE	2013, 2008, 2002, 1993, 1984, 1982, 1979, 1976, 1975, 1973, 1967, 1965, 1960, 1959, 1956, 1954, 1951, 1950, 1946, 1945, 1943, 1940, 1938, 1933, 1932, 1928, 1926, 1925, 1920
1151 MARIN AVE	2013, 2008, 2002, 2000, 1996, 1993, 1992, 1991, 1984, 1982, 1979, 1976, 1975, 1973, 1967, 1965, 1960, 1959, 1956, 1954, 1951, 1946, 1945, 1943, 1940, 1938, 1933, 1932, 1928, 1926, 1925, 1920
1152 MARIN AVE	2013, 2008, 2002, 2000, 1996, 1993, 1992, 1991, 1984, 1982, 1980, 1979, 1976, 1975, 1973, 1967, 1965, 1960, 1959, 1956, 1954, 1945, 1943, 1940, 1938, 1933, 1932, 1928, 1926, 1925, 1920
1153 MARIN AVE	2013, 2008, 2002, 2000, 1996, 1993, 1992, 1991, 1984, 1982, 1980, 1979, 1976, 1975, 1973, 1967, 1965, 1960, 1959, 1956, 1954, 1951, 1946, 1945, 1943, 1940, 1933, 1932, 1928, 1926, 1925, 1920
1153 MARIN WAY	2013, 2008, 2006, 2002, 2000, 1996, 1993, 1992, 1991, 1986, 1984, 1982, 1980, 1979, 1976, 1975, 1973, 1970, 1967, 1965, 1962, 1960, 1959, 1956, 1954, 1951, 1950, 1946, 1943, 1940, 1938, 1933, 1932, 1928, 1926, 1925, 1920
914 SAN PABLO AVE	2006, 2002, 2000, 1996, 1993, 1992, 1991, 1986, 1984, 1982, 1980, 1979, 1976, 1975, 1973, 1970, 1967, 1965, 1962, 1960, 1959, 1956, 1955, 1954, 1951, 1950, 1946, 1945, 1943, 1940, 1938, 1933, 1932, 1928, 1926, 1925, 1920
915 SAN PABLO AVE	2006, 2002, 2000, 1996, 1993, 1992, 1991, 1986, 1984, 1982, 1980, 1979, 1976, 1975, 1973, 1970, 1967, 1965, 1962, 1960, 1959, 1956, 1955, 1954, 1951, 1950, 1946, 1945, 1943, 1940, 1938, 1933, 1932, 1928, 1926, 1925, 1920
915 SAN PABLO AVE	2013, 2008, 2002, 1993, 1986, 1984, 1982, 1980, 1979, 1976, 1973, 1967, 1965, 1962, 1960, 1959, 1956, 1955, 1954, 1951, 1950, 1946, 1943, 1940, 1938, 1933, 1932, 1926, 1925, 1920
916 SAN PABLO AVE	2013, 2008, 2002, 2000, 1993, 1984, 1982, 1979, 1976, 1975, 1973, 1967, 1965, 1960, 1959, 1956, 1954, 1951, 1946, 1943, 1940, 1938, 1933, 1932, 1928, 1926, 1925, 1920
916 SAN PABLO AVE	2006, 2002, 2000, 1996, 1993, 1992, 1991, 1986, 1984, 1982, 1980, 1979, 1976, 1975, 1973, 1970, 1967, 1965, 1962, 1960, 1959, 1956, 1955, 1954, 1951, 1950, 1946, 1945, 1943, 1940, 1938, 1933, 1932, 1928, 1926, 1925, 1920
916 SAN PABLO CT	2013, 2008, 2006, 2002, 2000, 1996, 1993, 1992, 1991, 1986, 1984, 1982, 1980, 1979, 1976, 1975, 1973, 1970, 1967, 1965, 1962, 1960, 1959, 1956, 1954, 1951, 1946, 1945, 1943, 1940, 1938, 1933, 1932, 1928, 1926, 1925, 1920
916 SAN PABLO WAY	2013, 2008, 2006, 2002, 2000, 1996, 1993, 1992, 1991, 1986, 1984, 1982, 1980, 1979, 1976, 1975, 1973, 1970, 1967, 1965, 1962, 1960, 1959, 1956, 1955, 1954, 1951, 1950, 1946, 1945, 1943, 1940, 1933, 1932, 1928, 1926, 1925, 1920
917 SAN PABLO AVE	2013, 2008, 2002, 1993, 1984, 1982, 1979, 1976, 1975, 1973, 1967, 1965, 1960, 1959, 1956, 1954, 1951, 1950, 1946, 1945, 1943, 1940, 1938, 1933, 1932, 1928, 1926, 1925, 1920



## FINDINGS

<b><u>Address Researched</u></b>	<b><u>Address Not Identified in Research Source</u></b>
922 KAINS AVE	2013, 2008, 2002, 1993, 1984, 1982, 1980, 1979, 1976, 1975, 1973, 1967, 1965, 1960, 1959, 1956, 1954, 1951, 1946, 1943, 1940, 1933, 1932, 1928, 1926, 1925, 1920
922 SAN PABLO AVE	2013, 2008, 2006, 2002, 2000, 1996, 1993, 1992, 1991, 1984, 1982, 1979, 1976, 1973, 1970, 1967, 1965, 1960, 1959, 1956, 1954, 1951, 1950, 1946, 1943, 1940, 1938, 1933, 1932, 1928, 1926, 1925, 1920
923 SAN PABLO AVE	2013, 2008, 2006, 2002, 2000, 1996, 1993, 1992, 1991, 1986, 1984, 1982, 1979, 1976, 1973, 1967, 1965, 1960, 1959, 1956, 1954, 1951, 1946, 1945, 1943, 1940, 1938, 1933, 1932, 1926, 1925, 1920
923 SAN PABLO WAY	2013, 2008, 2006, 2002, 2000, 1996, 1993, 1992, 1991, 1986, 1984, 1982, 1980, 1979, 1976, 1975, 1973, 1970, 1967, 1965, 1962, 1960, 1959, 1956, 1955, 1954, 1951, 1950, 1946, 1945, 1943, 1940, 1938, 1933, 1932, 1928, 1926, 1920
924 SAN PABLO AVE	2013, 2008, 2006, 2002, 1993, 1984, 1982, 1979, 1976, 1973, 1967, 1965, 1960, 1959, 1956, 1955, 1954, 1951, 1946, 1945, 1943, 1940, 1938, 1933, 1932, 1928, 1926, 1925, 1920
924 SAN PABLO AVE	2006, 2002, 2000, 1996, 1993, 1992, 1991, 1986, 1984, 1982, 1980, 1979, 1976, 1975, 1973, 1970, 1967, 1965, 1962, 1960, 1959, 1956, 1955, 1954, 1951, 1950, 1946, 1945, 1943, 1940, 1938, 1933, 1932, 1928, 1926, 1925, 1920
925 KAINS	2013, 2008, 2006, 2002, 2000, 1996, 1993, 1992, 1991, 1986, 1984, 1982, 1980, 1979, 1976, 1975, 1973, 1970, 1967, 1965, 1962, 1960, 1959, 1956, 1955, 1954, 1951, 1946, 1945, 1943, 1940, 1938, 1933, 1932, 1928, 1926, 1925, 1920
925 KAINS AVE	2013, 2008, 2002, 1996, 1993, 1984, 1982, 1979, 1976, 1973, 1967, 1965, 1960, 1959, 1956, 1954, 1951, 1950, 1946, 1945, 1943, 1940, 1938, 1933, 1932, 1928, 1926, 1920
926 KAINS AVE	2013, 2008, 2002, 2000, 1996, 1993, 1992, 1991, 1984, 1982, 1980, 1979, 1976, 1975, 1973, 1970, 1967, 1965, 1960, 1959, 1956, 1954, 1951, 1950, 1946, 1945, 1943, 1940, 1938, 1933, 1932, 1928, 1926, 1925, 1920
926 SAN PABLO AVE	2013, 2008, 2002, 1993, 1986, 1984, 1982, 1979, 1976, 1973, 1967, 1965, 1960, 1959, 1956, 1955, 1954, 1951, 1950, 1946, 1945, 1943, 1940, 1938, 1933, 1932, 1928, 1926, 1925, 1920
926 SAN PABLO AVE	2006, 2002, 2000, 1996, 1993, 1992, 1991, 1986, 1984, 1982, 1980, 1979, 1976, 1975, 1973, 1970, 1967, 1965, 1962, 1960, 1959, 1956, 1955, 1954, 1951, 1950, 1946, 1945, 1943, 1940, 1938, 1933, 1932, 1928, 1926, 1925, 1920
926 STANNAGE AVE	2013, 2008, 2002, 2000, 1996, 1993, 1992, 1991, 1984, 1982, 1979, 1976, 1975, 1973, 1967, 1965, 1960, 1959, 1956, 1954, 1951, 1946, 1945, 1943, 1940, 1938, 1933, 1932, 1926, 1925, 1920
927 STANNAGE AVE	2013, 2008, 2002, 1993, 1992, 1984, 1982, 1979, 1976, 1973, 1967, 1965, 1960, 1959, 1956, 1954, 1951, 1946, 1943, 1940, 1938, 1933, 1932, 1928, 1926, 1925, 1920
928 SAN PABLO AVE	2013, 2008, 2002, 1996, 1993, 1992, 1991, 1986, 1984, 1982, 1980, 1979, 1976, 1975, 1973, 1967, 1965, 1962, 1960, 1959, 1956, 1954, 1951, 1946, 1943, 1940, 1938, 1933, 1932, 1928, 1926, 1925, 1920
928 SAN PABLO AVE	2013, 2006, 2002, 2000, 1996, 1993, 1992, 1991, 1986, 1984, 1982, 1980, 1979, 1976, 1975, 1973, 1970, 1967, 1965, 1962, 1960, 1959, 1956, 1955, 1954, 1951, 1950, 1946, 1945, 1943, 1940, 1938, 1933, 1932, 1928, 1926, 1925, 1920
928 STANNAGE AVE	2013, 2008, 2002, 1993, 1984, 1982, 1979, 1976, 1973, 1967, 1965, 1960, 1959, 1956, 1954, 1951, 1946, 1943, 1940, 1933, 1932, 1928, 1926, 1925, 1920
929 KAINS AVE	2013, 2008, 2002, 2000, 1996, 1993, 1984, 1982, 1979, 1976, 1975, 1973, 1967, 1965, 1960, 1959, 1956, 1954, 1951, 1946, 1945, 1943, 1940, 1938, 1933, 1932, 1928, 1926, 1925, 1920

## FINDINGS

<b><u>Address Researched</u></b>	<b><u>Address Not Identified in Research Source</u></b>
929 SAN PABLO AVE	2013, 2008, 2002, 2000, 1996, 1993, 1992, 1984, 1982, 1979, 1976, 1975, 1973, 1967, 1965, 1960, 1959, 1956, 1954, 1951, 1946, 1943, 1940, 1938, 1933, 1932, 1928, 1926, 1925, 1920
929 SAN PABLO AVE	2008, 2006, 2002, 2000, 1996, 1993, 1992, 1991, 1986, 1984, 1982, 1980, 1979, 1976, 1975, 1973, 1970, 1967, 1965, 1962, 1960, 1959, 1956, 1955, 1954, 1951, 1950, 1946, 1945, 1943, 1940, 1938, 1933, 1932, 1928, 1926, 1925, 1920
929 SAN PABLO CT	2013, 2008, 2006, 2002, 2000, 1996, 1993, 1992, 1991, 1986, 1984, 1982, 1980, 1979, 1976, 1975, 1973, 1970, 1967, 1965, 1962, 1960, 1959, 1956, 1955, 1954, 1951, 1950, 1946, 1943, 1940, 1938, 1933, 1932, 1928, 1926, 1925, 1920
930 KAINS AVE	2013, 2008, 2002, 1996, 1993, 1992, 1991, 1984, 1982, 1979, 1976, 1973, 1967, 1965, 1960, 1959, 1956, 1954, 1951, 1946, 1945, 1943, 1940, 1938, 1933, 1932, 1928, 1926, 1920
930 SAN PABLO AVE	2013, 2008, 2002, 1993, 1984, 1982, 1979, 1976, 1973, 1967, 1965, 1962, 1960, 1959, 1956, 1954, 1951, 1946, 1945, 1943, 1940, 1938, 1933, 1932, 1928, 1926, 1925, 1920
930 SAN PABLO AVE	2006, 2002, 2000, 1996, 1993, 1992, 1991, 1986, 1984, 1982, 1980, 1979, 1976, 1975, 1973, 1970, 1967, 1965, 1962, 1960, 1959, 1956, 1955, 1954, 1951, 1950, 1946, 1945, 1943, 1940, 1938, 1933, 1932, 1928, 1926, 1925, 1920
931 KAINS AVE	2013, 2008, 2006, 2002, 2000, 1996, 1993, 1992, 1991, 1986, 1984, 1982, 1980, 1979, 1976, 1975, 1973, 1970, 1967, 1965, 1962, 1960, 1959, 1956, 1954, 1951, 1950, 1946, 1945, 1943, 1940, 1938, 1933, 1932, 1928, 1926, 1925, 1920
931 STANNAGE AVE	2013, 2008, 2002, 2000, 1996, 1993, 1992, 1991, 1984, 1982, 1980, 1979, 1976, 1975, 1973, 1967, 1965, 1960, 1959, 1956, 1954, 1951, 1946, 1943, 1940, 1938, 1933, 1932, 1928, 1926, 1925, 1920
932 ADAMS CT	2013, 2008, 2006, 2002, 2000, 1996, 1993, 1992, 1991, 1986, 1984, 1982, 1980, 1979, 1976, 1975, 1973, 1970, 1967, 1965, 1962, 1960, 1959, 1956, 1954, 1951, 1950, 1946, 1945, 1943, 1940, 1938, 1933, 1932, 1928, 1926, 1925, 1920
932 ADAMS ST	2013, 2008, 2002, 2000, 1996, 1993, 1991, 1986, 1984, 1982, 1980, 1979, 1976, 1975, 1973, 1970, 1967, 1965, 1960, 1959, 1956, 1955, 1954, 1951, 1950, 1946, 1945, 1943, 1940, 1938, 1933, 1932, 1928, 1926, 1925, 1920
932 ADAMS WAY	2013, 2008, 2006, 2002, 2000, 1996, 1993, 1992, 1991, 1984, 1982, 1979, 1976, 1973, 1967, 1965, 1962, 1960, 1959, 1956, 1955, 1954, 1951, 1946, 1943, 1940, 1938, 1933, 1932, 1928, 1926, 1925, 1920
932 SAN PABLO AVE	2013, 2008, 2006, 2002, 2000, 1996, 1993, 1992, 1991, 1986, 1984, 1982, 1980, 1979, 1976, 1975, 1973, 1970, 1967, 1965, 1962, 1960, 1959, 1956, 1955, 1954, 1951, 1946, 1945, 1943, 1940, 1938, 1933, 1932, 1928, 1926, 1925, 1920
932 SAN PABLO CT	2013, 2008, 2006, 2002, 2000, 1996, 1993, 1992, 1991, 1986, 1984, 1982, 1980, 1979, 1976, 1975, 1973, 1970, 1967, 1965, 1962, 1960, 1959, 1956, 1955, 1954, 1951, 1946, 1943, 1940, 1938, 1933, 1932, 1928, 1926, 1925, 1920
932 STANNAGE AVE	2013, 2008, 2002, 1993, 1984, 1982, 1979, 1976, 1973, 1967, 1965, 1960, 1959, 1956, 1954, 1951, 1946, 1943, 1940, 1938, 1933, 1932, 1928, 1926, 1925, 1920
932 STANNAGE AVE	2013, 2006, 2002, 2000, 1996, 1993, 1992, 1991, 1986, 1984, 1982, 1980, 1979, 1976, 1975, 1973, 1970, 1967, 1965, 1962, 1960, 1959, 1956, 1955, 1954, 1951, 1950, 1946, 1945, 1943, 1940, 1938, 1933, 1932, 1928, 1926, 1925, 1920
933 ADAMS ST	2013, 2008, 2002, 2000, 1993, 1992, 1991, 1986, 1984, 1982, 1980, 1979, 1976, 1975, 1973, 1970, 1967, 1965, 1960, 1959, 1956, 1955, 1954, 1951, 1950, 1946, 1945, 1943, 1940, 1938, 1933, 1932, 1928, 1926, 1925, 1920
933 ADAMS WAY	2013, 2008, 2006, 2002, 2000, 1996, 1993, 1992, 1991, 1984, 1982, 1979, 1976, 1973, 1967, 1965, 1962, 1960, 1959, 1956, 1955, 1954, 1951, 1950, 1946, 1945, 1943, 1940, 1938, 1933, 1932, 1928, 1926, 1925, 1920



## FINDINGS

<b><u>Address Researched</u></b>	<b><u>Address Not Identified in Research Source</u></b>
933 KAINS AVE	2013, 2008, 2002, 1993, 1984, 1982, 1979, 1976, 1975, 1973, 1970, 1967, 1965, 1960, 1959, 1956, 1954, 1951, 1946, 1945, 1943, 1940, 1938, 1933, 1932, 1928, 1926, 1925, 1920
933 SAN PABLO AVE	2013, 2008, 2002, 1993, 1984, 1982, 1979, 1976, 1973, 1967, 1965, 1960, 1959, 1956, 1955, 1954, 1951, 1950, 1946, 1945, 1943, 1940, 1938, 1933, 1932, 1928, 1926, 1925, 1920
933 SAN PABLO AVE	2013, 2006, 2002, 2000, 1996, 1993, 1992, 1991, 1986, 1984, 1982, 1980, 1979, 1976, 1975, 1973, 1970, 1967, 1965, 1962, 1960, 1959, 1956, 1955, 1954, 1951, 1950, 1946, 1945, 1943, 1940, 1938, 1933, 1932, 1928, 1926, 1925, 1920
934 ADAMS ST	2013, 2008, 2002, 1996, 1993, 1992, 1991, 1986, 1984, 1982, 1980, 1979, 1976, 1975, 1973, 1970, 1967, 1965, 1960, 1959, 1956, 1955, 1954, 1951, 1950, 1946, 1945, 1943, 1940, 1938, 1933, 1932, 1928, 1926, 1925, 1920
934 ADAMS WAY	2013, 2008, 2006, 2002, 2000, 1996, 1993, 1992, 1991, 1984, 1982, 1979, 1976, 1973, 1967, 1965, 1962, 1960, 1959, 1956, 1954, 1951, 1950, 1946, 1943, 1940, 1938, 1933, 1932, 1928, 1926, 1925, 1920
934 KAINS AVE	2013, 2008, 2002, 1993, 1984, 1982, 1979, 1976, 1975, 1973, 1967, 1965, 1962, 1960, 1959, 1956, 1954, 1951, 1946, 1943, 1940, 1938, 1933, 1932, 1926, 1925, 1920
934 SAN PABLO AVE	2013, 2008, 2006, 2002, 2000, 1996, 1993, 1992, 1991, 1986, 1984, 1982, 1979, 1976, 1975, 1973, 1970, 1967, 1965, 1962, 1960, 1959, 1956, 1955, 1954, 1951, 1950, 1946, 1945, 1943, 1940, 1938, 1933, 1932, 1928, 1926, 1925, 1920
934 STANNAGE AVE	2013, 2008, 2006, 2002, 2000, 1993, 1992, 1991, 1986, 1984, 1982, 1979, 1976, 1975, 1973, 1967, 1965, 1960, 1959, 1956, 1954, 1951, 1946, 1945, 1943, 1940, 1938, 1933, 1932, 1928, 1926, 1925, 1920
935 KAINS AVE	2013, 2008, 2002, 2000, 1996, 1993, 1992, 1984, 1982, 1979, 1976, 1973, 1967, 1965, 1960, 1959, 1956, 1954, 1951, 1950, 1946, 1943, 1940, 1938, 1933, 1932, 1928, 1926, 1925, 1920
935 SAN PABLO AVE	2013, 2008, 2002, 2000, 1996, 1993, 1986, 1984, 1982, 1979, 1976, 1975, 1973, 1967, 1965, 1960, 1959, 1956, 1954, 1951, 1946, 1945, 1943, 1940, 1938, 1933, 1932, 1928, 1926, 1925, 1920
935 STANNAGE AVE	2013, 2008, 2002, 2000, 1996, 1993, 1991, 1984, 1982, 1980, 1979, 1976, 1975, 1973, 1970, 1967, 1965, 1960, 1959, 1956, 1954, 1951, 1946, 1943, 1940, 1933, 1932, 1928, 1926, 1925, 1920
935B SAN PABLO CT	2013, 2008, 2006, 2002, 2000, 1996, 1993, 1992, 1991, 1986, 1984, 1982, 1980, 1979, 1976, 1975, 1973, 1970, 1967, 1965, 1962, 1960, 1959, 1956, 1955, 1954, 1951, 1950, 1946, 1943, 1940, 1938, 1933, 1932, 1928, 1926, 1925, 1920
936 ADAMS CT	2013, 2008, 2006, 2002, 2000, 1996, 1993, 1992, 1991, 1986, 1984, 1982, 1980, 1979, 1976, 1975, 1973, 1970, 1967, 1965, 1962, 1960, 1959, 1956, 1954, 1951, 1950, 1946, 1945, 1943, 1940, 1938, 1933, 1932, 1928, 1926, 1925, 1920
936 ADAMS ST	2013, 2008, 2002, 2000, 1996, 1993, 1992, 1991, 1986, 1984, 1982, 1980, 1979, 1976, 1975, 1973, 1970, 1967, 1965, 1960, 1959, 1956, 1955, 1954, 1951, 1950, 1946, 1945, 1943, 1940, 1938, 1933, 1932, 1928, 1926, 1925, 1920
936 ADAMS WAY	2013, 2008, 2006, 2002, 2000, 1996, 1993, 1992, 1984, 1982, 1979, 1976, 1975, 1973, 1967, 1965, 1962, 1960, 1959, 1956, 1955, 1954, 1951, 1946, 1945, 1943, 1940, 1938, 1933, 1932, 1928, 1926, 1925, 1920
936 KAINS AVE	2013, 2008, 2002, 2000, 1993, 1984, 1982, 1979, 1976, 1975, 1973, 1970, 1967, 1965, 1960, 1959, 1956, 1954, 1951, 1950, 1946, 1945, 1943, 1940, 1938, 1933, 1932, 1928, 1926, 1925, 1920
936 SAN PABLO AVE	2013, 2008, 2006, 2002, 2000, 1996, 1993, 1992, 1991, 1986, 1984, 1982, 1980, 1979, 1976, 1975, 1973, 1970, 1967, 1965, 1962, 1960, 1959, 1956, 1955, 1954, 1951, 1950, 1946, 1945, 1943, 1940, 1933, 1932, 1928, 1926, 1925, 1920

## FINDINGS

<b><u>Address Researched</u></b>	<b><u>Address Not Identified in Research Source</u></b>
936 STANNAGE AVE	2013, 2008, 2002, 2000, 1996, 1993, 1992, 1991, 1986, 1984, 1982, 1980, 1979, 1976, 1975, 1973, 1970, 1967, 1965, 1962, 1960, 1959, 1956, 1954, 1951, 1946, 1943, 1940, 1938, 1933, 1932, 1926, 1925, 1920
937 ADAMS CT	2013, 2008, 2006, 2002, 2000, 1996, 1993, 1992, 1991, 1986, 1984, 1982, 1980, 1979, 1976, 1975, 1973, 1970, 1967, 1965, 1962, 1960, 1959, 1956, 1954, 1951, 1950, 1946, 1945, 1943, 1940, 1938, 1933, 1932, 1928, 1926, 1925, 1920
937 ADAMS ST	2013, 2008, 2002, 1996, 1993, 1991, 1986, 1984, 1982, 1980, 1979, 1976, 1975, 1973, 1970, 1967, 1965, 1960, 1959, 1956, 1955, 1954, 1951, 1950, 1946, 1945, 1943, 1940, 1938, 1933, 1932, 1928, 1926, 1925, 1920
937 ADAMS ST	2013, 2006, 2002, 2000, 1996, 1993, 1992, 1991, 1986, 1984, 1982, 1980, 1979, 1976, 1975, 1973, 1970, 1967, 1965, 1962, 1960, 1959, 1956, 1955, 1954, 1951, 1950, 1946, 1945, 1943, 1940, 1938, 1933, 1932, 1928, 1926, 1925, 1920
937 ADAMS WAY	2013, 2008, 2006, 2002, 2000, 1996, 1993, 1992, 1986, 1984, 1982, 1980, 1979, 1976, 1975, 1973, 1967, 1965, 1962, 1960, 1959, 1956, 1955, 1954, 1951, 1946, 1943, 1940, 1933, 1932, 1928, 1926, 1920
937 KAINS AVE	2013, 2008, 2002, 1993, 1991, 1986, 1984, 1982, 1979, 1976, 1973, 1967, 1965, 1960, 1959, 1956, 1954, 1951, 1946, 1943, 1940, 1933, 1932, 1928, 1926, 1925, 1920
937 SAN PABLO AVE	2013, 2008, 2002, 2000, 1996, 1993, 1992, 1991, 1986, 1984, 1982, 1979, 1976, 1973, 1967, 1965, 1960, 1959, 1956, 1954, 1951, 1950, 1946, 1943, 1940, 1938, 1933, 1932, 1928, 1926, 1925, 1920
937 SAN PABLO AVE	2006, 2002, 2000, 1996, 1993, 1992, 1991, 1986, 1984, 1982, 1980, 1979, 1976, 1975, 1973, 1970, 1967, 1965, 1962, 1960, 1959, 1956, 1955, 1954, 1951, 1950, 1946, 1945, 1943, 1940, 1938, 1933, 1932, 1928, 1926, 1925, 1920
937 STANNAGE AVE	2013, 2008, 2002, 1996, 1993, 1992, 1991, 1986, 1984, 1982, 1979, 1976, 1973, 1967, 1965, 1960, 1959, 1956, 1954, 1951, 1946, 1943, 1940, 1933, 1932, 1928, 1926, 1925, 1920
938 ADAMS CT	2013, 2008, 2006, 2002, 2000, 1996, 1993, 1992, 1991, 1986, 1984, 1982, 1980, 1979, 1976, 1975, 1973, 1970, 1967, 1965, 1962, 1960, 1959, 1956, 1954, 1951, 1950, 1946, 1945, 1943, 1940, 1938, 1933, 1932, 1928, 1926, 1925, 1920
938 ADAMS ST	2013, 2008, 2002, 1993, 1991, 1986, 1984, 1982, 1980, 1979, 1976, 1975, 1973, 1970, 1967, 1965, 1960, 1959, 1956, 1955, 1954, 1951, 1950, 1946, 1945, 1943, 1940, 1938, 1933, 1932, 1928, 1926, 1925, 1920
938 ADAMS WAY	2013, 2008, 2006, 2002, 2000, 1996, 1993, 1992, 1984, 1982, 1980, 1979, 1976, 1975, 1973, 1967, 1965, 1962, 1960, 1959, 1956, 1955, 1954, 1951, 1946, 1943, 1940, 1933, 1932, 1928, 1926, 1925, 1920
938 SAN PABLO AVE	2013, 2008, 2002, 1993, 1984, 1982, 1979, 1976, 1973, 1967, 1965, 1960, 1959, 1956, 1954, 1951, 1946, 1945, 1943, 1940, 1933, 1932, 1928, 1926, 1925, 1920
938 SAN PABLO AVE	2006, 2002, 2000, 1996, 1993, 1992, 1991, 1986, 1984, 1982, 1980, 1979, 1976, 1975, 1973, 1970, 1967, 1965, 1962, 1960, 1959, 1956, 1955, 1954, 1951, 1950, 1946, 1945, 1943, 1940, 1938, 1933, 1932, 1928, 1926, 1925, 1920
938 STANNAGE AVE	2013, 2008, 2002, 2000, 1996, 1993, 1992, 1991, 1984, 1982, 1979, 1976, 1975, 1973, 1967, 1965, 1960, 1959, 1956, 1954, 1951, 1946, 1943, 1940, 1933, 1932, 1928, 1926, 1925, 1920
938A SAN PABLO AVE	2013, 2008, 2006, 2002, 2000, 1996, 1993, 1992, 1991, 1986, 1984, 1982, 1980, 1979, 1976, 1975, 1973, 1967, 1965, 1962, 1960, 1959, 1956, 1955, 1954, 1951, 1950, 1946, 1945, 1943, 1940, 1938, 1933, 1932, 1928, 1926, 1925, 1920
939 KAINS AVE	2013, 2008, 2006, 2002, 2000, 1996, 1993, 1992, 1991, 1984, 1982, 1979, 1976, 1973, 1967, 1965, 1960, 1959, 1956, 1954, 1951, 1946, 1945, 1943, 1940, 1938, 1933, 1932, 1928, 1926, 1920



## FINDINGS

<b><u>Address Researched</u></b>	<b><u>Address Not Identified in Research Source</u></b>
943 KAINS AVE	2013, 2008, 2002, 2000, 1996, 1993, 1984, 1982, 1979, 1976, 1975, 1973, 1967, 1965, 1960, 1959, 1956, 1954, 1951, 1950, 1946, 1943, 1940, 1933, 1932, 1928, 1926, 1925, 1920
943 SAN PABLO AVE	2013, 2008, 2006, 2002, 1996, 1993, 1984, 1982, 1980, 1979, 1976, 1975, 1973, 1970, 1967, 1965, 1962, 1960, 1959, 1956, 1954, 1951, 1946, 1945, 1943, 1940, 1938, 1933, 1932, 1928, 1926, 1925, 1920
943 SAN PABLO AVE	2013, 2006, 2002, 2000, 1996, 1993, 1992, 1991, 1986, 1984, 1982, 1980, 1979, 1976, 1975, 1973, 1970, 1967, 1965, 1962, 1960, 1959, 1956, 1955, 1954, 1951, 1950, 1946, 1945, 1943, 1940, 1938, 1933, 1932, 1928, 1926, 1925, 1920
943 STANNAGE AVE	2013, 2008, 2002, 2000, 1996, 1993, 1992, 1991, 1986, 1984, 1982, 1980, 1979, 1976, 1973, 1967, 1965, 1960, 1959, 1956, 1954, 1951, 1946, 1943, 1940, 1933, 1932, 1928, 1926, 1925, 1920
944 ADAMS AVE	2013, 2008, 2006, 2002, 2000, 1996, 1993, 1992, 1991, 1986, 1984, 1982, 1980, 1979, 1976, 1975, 1973, 1967, 1965, 1962, 1960, 1959, 1956, 1955, 1954, 1951, 1950, 1946, 1945, 1943, 1940, 1938, 1933, 1932, 1928, 1926, 1925, 1920
944 ADAMS ST	2013, 2008, 2002, 1993, 1991, 1986, 1984, 1982, 1980, 1979, 1976, 1975, 1973, 1970, 1967, 1965, 1960, 1959, 1956, 1955, 1954, 1951, 1950, 1946, 1945, 1943, 1940, 1938, 1933, 1932, 1928, 1926, 1925, 1920
944 ADAMS ST	2013, 2006, 2002, 2000, 1996, 1993, 1992, 1991, 1986, 1984, 1982, 1980, 1979, 1976, 1975, 1973, 1970, 1967, 1965, 1962, 1960, 1959, 1956, 1955, 1954, 1951, 1950, 1946, 1945, 1943, 1940, 1938, 1933, 1932, 1928, 1926, 1925, 1920
944 ADAMS WAY	2013, 2008, 2006, 2002, 2000, 1996, 1993, 1992, 1984, 1982, 1979, 1976, 1975, 1973, 1967, 1965, 1962, 1960, 1959, 1956, 1955, 1954, 1951, 1946, 1945, 1943, 1940, 1938, 1933, 1932, 1928, 1926, 1925, 1920
944 KAINS AVE	2013, 2008, 2002, 1993, 1984, 1982, 1980, 1979, 1976, 1975, 1973, 1967, 1965, 1962, 1960, 1959, 1956, 1954, 1951, 1946, 1943, 1940, 1938, 1933, 1932, 1928, 1926, 1925, 1920
944 SAN PABLO AVE	2013, 2008, 2002, 1993, 1984, 1982, 1979, 1976, 1973, 1970, 1967, 1965, 1962, 1960, 1959, 1956, 1955, 1954, 1951, 1946, 1945, 1943, 1940, 1933, 1932, 1928, 1926, 1925, 1920
944 SAN PABLO AVE	2006, 2002, 2000, 1996, 1993, 1992, 1991, 1986, 1984, 1982, 1980, 1979, 1976, 1975, 1973, 1970, 1967, 1965, 1962, 1960, 1959, 1956, 1955, 1954, 1951, 1950, 1946, 1945, 1943, 1940, 1938, 1933, 1932, 1928, 1926, 1925, 1920
944 SAN PABLO CT	2013, 2008, 2006, 2002, 2000, 1996, 1993, 1992, 1991, 1986, 1984, 1982, 1980, 1979, 1976, 1975, 1973, 1970, 1967, 1965, 1962, 1960, 1959, 1956, 1955, 1954, 1951, 1946, 1943, 1940, 1938, 1933, 1932, 1928, 1926, 1925, 1920
944 STANNAGE AVE	2013, 2008, 2002, 2000, 1996, 1993, 1992, 1986, 1984, 1982, 1980, 1979, 1976, 1975, 1973, 1967, 1965, 1960, 1959, 1956, 1954, 1951, 1946, 1943, 1940, 1933, 1932, 1928, 1926, 1925, 1920
945 KAINS AVE	2013, 2008, 2002, 2000, 1996, 1993, 1991, 1986, 1984, 1982, 1979, 1976, 1975, 1973, 1970, 1967, 1965, 1960, 1959, 1956, 1954, 1951, 1946, 1943, 1940, 1933, 1932, 1928, 1926, 1925, 1920
945 SAN PABLO AVE	2013, 2008, 2002, 1993, 1984, 1982, 1979, 1976, 1975, 1973, 1967, 1965, 1960, 1959, 1956, 1954, 1951, 1946, 1943, 1940, 1938, 1933, 1932, 1928, 1926, 1925, 1920
945 SAN PABLO AVE	2006, 2002, 2000, 1996, 1993, 1992, 1991, 1986, 1984, 1982, 1980, 1979, 1976, 1975, 1973, 1970, 1967, 1965, 1962, 1960, 1959, 1956, 1955, 1954, 1951, 1950, 1946, 1945, 1943, 1940, 1938, 1933, 1932, 1928, 1926, 1925, 1920
946 ADAMS ST	2013, 2008, 2002, 2000, 1996, 1993, 1992, 1991, 1986, 1984, 1982, 1980, 1979, 1976, 1975, 1973, 1970, 1967, 1965, 1960, 1959, 1956, 1955, 1954, 1951, 1950, 1946, 1945, 1943, 1940, 1938, 1933, 1932, 1928, 1926, 1925, 1920

## FINDINGS

<b><u>Address Researched</u></b>	<b><u>Address Not Identified in Research Source</u></b>
946 ADAMS WAY	2013, 2008, 2006, 2002, 2000, 1996, 1993, 1992, 1991, 1986, 1984, 1982, 1980, 1979, 1976, 1975, 1973, 1970, 1967, 1965, 1962, 1960, 1959, 1956, 1954, 1951, 1946, 1943, 1940, 1933, 1932, 1928, 1926, 1925, 1920
946 KAINS AVE	2013, 2008, 2006, 2002, 1993, 1986, 1984, 1982, 1979, 1976, 1975, 1973, 1967, 1965, 1962, 1960, 1959, 1956, 1955, 1954, 1951, 1950, 1946, 1943, 1940, 1938, 1933, 1932, 1928, 1926, 1925, 1920
946 SAN PABLO AVE	2013, 2008, 2006, 2002, 2000, 1996, 1993, 1992, 1991, 1984, 1982, 1979, 1976, 1973, 1970, 1967, 1965, 1962, 1960, 1959, 1956, 1955, 1954, 1951, 1950, 1946, 1945, 1943, 1940, 1938, 1933, 1932, 1928, 1926, 1925, 1920
946 STANNAGE AVE	2013, 2008, 2002, 1993, 1986, 1984, 1982, 1980, 1979, 1976, 1973, 1970, 1967, 1965, 1962, 1960, 1959, 1956, 1954, 1951, 1946, 1943, 1940, 1933, 1932, 1928, 1926, 1925, 1920
947 ADAMS ST	2013, 2008, 2006, 2002, 2000, 1996, 1993, 1992, 1991, 1986, 1984, 1982, 1980, 1979, 1976, 1975, 1973, 1970, 1967, 1965, 1960, 1959, 1956, 1955, 1954, 1951, 1950, 1946, 1945, 1943, 1940, 1938, 1933, 1932, 1928, 1926, 1925, 1920
947 ADAMS WAY	2013, 2008, 2006, 2002, 2000, 1996, 1993, 1992, 1991, 1986, 1984, 1982, 1980, 1979, 1976, 1975, 1973, 1970, 1967, 1965, 1962, 1960, 1959, 1956, 1954, 1951, 1946, 1943, 1940, 1938, 1933, 1932, 1928, 1926, 1925, 1920
947 KAINS AVE	2013, 2008, 2002, 1993, 1984, 1982, 1979, 1976, 1975, 1973, 1970, 1967, 1965, 1960, 1959, 1956, 1955, 1954, 1951, 1950, 1946, 1943, 1940, 1933, 1932, 1928, 1926, 1925, 1920
947 STANNAGE AVE	2013, 2008, 2002, 2000, 1996, 1993, 1992, 1991, 1986, 1984, 1982, 1979, 1976, 1975, 1973, 1967, 1965, 1960, 1959, 1956, 1954, 1951, 1950, 1946, 1945, 1943, 1940, 1938, 1933, 1932, 1928, 1926, 1925, 1920
948 SAN PABLO AVE	2013, 2008, 2002, 1993, 1984, 1982, 1980, 1979, 1976, 1973, 1970, 1967, 1965, 1962, 1960, 1959, 1956, 1955, 1954, 1951, 1950, 1946, 1945, 1943, 1940, 1938, 1933, 1932, 1928, 1926, 1925, 1920
948 SAN PABLO AVE	2006, 2002, 2000, 1996, 1993, 1992, 1991, 1986, 1984, 1982, 1980, 1979, 1976, 1975, 1973, 1970, 1967, 1965, 1962, 1960, 1959, 1956, 1955, 1954, 1951, 1950, 1946, 1945, 1943, 1940, 1938, 1933, 1932, 1928, 1926, 1925, 1920
948 SAN PABLO CT	2013, 2008, 2006, 2002, 2000, 1996, 1993, 1992, 1991, 1986, 1984, 1982, 1980, 1979, 1976, 1975, 1973, 1970, 1967, 1965, 1962, 1960, 1959, 1956, 1955, 1954, 1951, 1950, 1946, 1943, 1940, 1938, 1933, 1932, 1928, 1926, 1925, 1920
948 STANNAGE AVE	2013, 2008, 2002, 2000, 1996, 1993, 1992, 1991, 1986, 1984, 1982, 1979, 1976, 1973, 1967, 1965, 1960, 1959, 1956, 1954, 1951, 1946, 1943, 1940, 1933, 1932, 1928, 1926, 1925, 1920
949 1/2 SAN PABLO AVE	2013, 2008, 2006, 2002, 2000, 1996, 1993, 1992, 1991, 1986, 1984, 1982, 1980, 1979, 1976, 1975, 1973, 1967, 1965, 1962, 1960, 1959, 1956, 1955, 1954, 1951, 1950, 1946, 1945, 1943, 1940, 1938, 1933, 1932, 1928, 1926, 1925, 1920
949 KAINS AVE	2013, 2008, 2002, 1993, 1991, 1984, 1982, 1979, 1976, 1973, 1967, 1965, 1962, 1960, 1959, 1956, 1954, 1951, 1946, 1943, 1940, 1932, 1928, 1926, 1925, 1920
949 SAN PABLO AVE	2013, 2008, 2002, 1993, 1984, 1982, 1979, 1976, 1975, 1973, 1967, 1965, 1960, 1959, 1956, 1954, 1951, 1946, 1943, 1940, 1938, 1933, 1932, 1928, 1926, 1925, 1920
949 SAN PABLO AVE	2006, 2002, 2000, 1996, 1993, 1992, 1991, 1986, 1984, 1982, 1980, 1979, 1976, 1975, 1973, 1970, 1967, 1965, 1962, 1960, 1959, 1956, 1955, 1954, 1951, 1950, 1946, 1945, 1943, 1940, 1938, 1933, 1932, 1928, 1926, 1925, 1920
949 SAN PABLO WAY	2013, 2008, 2006, 2002, 2000, 1996, 1993, 1992, 1991, 1986, 1984, 1982, 1980, 1979, 1976, 1975, 1973, 1970, 1967, 1965, 1962, 1960, 1959, 1956, 1955, 1954, 1951, 1950, 1946, 1945, 1943, 1940, 1938, 1933, 1932, 1928, 1926, 1920
949 STANNAGE AVE	2013, 2008, 2002, 1993, 1984, 1982, 1979, 1976, 1973, 1967, 1965, 1960, 1959, 1956, 1954, 1951, 1946, 1943, 1940, 1933, 1932, 1928, 1926, 1925, 1920

## FINDINGS

<b><u>Address Researched</u></b>	<b><u>Address Not Identified in Research Source</u></b>
949A SAN PABLO AVE	2013, 2008, 2006, 2002, 2000, 1996, 1993, 1992, 1991, 1986, 1984, 1982, 1980, 1979, 1976, 1975, 1973, 1970, 1967, 1965, 1962, 1960, 1959, 1956, 1954, 1951, 1950, 1946, 1945, 1943, 1940, 1938, 1933, 1932, 1928, 1926, 1925, 1920
950 ADAMS ST	2013, 2008, 2002, 1996, 1993, 1992, 1991, 1986, 1984, 1982, 1980, 1979, 1976, 1975, 1973, 1970, 1967, 1965, 1960, 1959, 1956, 1955, 1954, 1951, 1950, 1946, 1945, 1943, 1940, 1938, 1933, 1932, 1928, 1926, 1925, 1920
950 ADAMS WAY	2013, 2008, 2006, 2002, 2000, 1996, 1993, 1992, 1984, 1982, 1979, 1976, 1975, 1973, 1967, 1965, 1962, 1960, 1959, 1956, 1955, 1954, 1951, 1950, 1946, 1945, 1943, 1940, 1938, 1933, 1932, 1928, 1926, 1925, 1920
950 KAINS AVE	2013, 2008, 2002, 2000, 1996, 1993, 1992, 1984, 1982, 1979, 1976, 1975, 1973, 1967, 1965, 1960, 1959, 1956, 1954, 1951, 1946, 1945, 1943, 1940, 1938, 1933, 1932, 1928, 1926, 1925, 1920
950 SAN PABLO AVE	2013, 2008, 2006, 2002, 1993, 1984, 1982, 1979, 1976, 1973, 1967, 1965, 1962, 1960, 1959, 1956, 1955, 1954, 1951, 1946, 1945, 1943, 1940, 1938, 1933, 1932, 1928, 1926, 1925, 1920
950 STANNAGE AVE	2013, 2008, 2002, 2000, 1996, 1993, 1992, 1991, 1984, 1982, 1980, 1979, 1976, 1973, 1967, 1965, 1960, 1959, 1956, 1954, 1951, 1946, 1945, 1943, 1940, 1938, 1933, 1932, 1928, 1926, 1925, 1920
951 KAINS AVE	2013, 2008, 2002, 1993, 1991, 1984, 1982, 1979, 1976, 1973, 1967, 1965, 1960, 1959, 1956, 1955, 1954, 1951, 1950, 1946, 1945, 1943, 1940, 1938, 1933, 1932, 1928, 1926, 1925, 1920
951 SAN PABLO AVE	2013, 2008, 2002, 2000, 1996, 1993, 1992, 1991, 1986, 1984, 1982, 1980, 1979, 1976, 1975, 1973, 1970, 1967, 1965, 1962, 1960, 1959, 1956, 1955, 1954, 1951, 1950, 1946, 1945, 1943, 1940, 1938, 1933, 1932, 1928, 1926, 1925, 1920
951 STANNAGE AVE	2013, 2008, 2002, 2000, 1996, 1993, 1992, 1991, 1986, 1984, 1982, 1979, 1976, 1973, 1967, 1965, 1960, 1959, 1956, 1954, 1951, 1946, 1943, 1940, 1933, 1932, 1928, 1926, 1925, 1920
952 SAN PABLO AVE	2013, 2008, 2002, 1996, 1993, 1992, 1984, 1982, 1979, 1976, 1973, 1967, 1965, 1960, 1959, 1956, 1955, 1954, 1951, 1950, 1946, 1945, 1943, 1940, 1938, 1933, 1932, 1928, 1926, 1925, 1920
952 SAN PABLO AVE	2008, 2006, 2002, 2000, 1996, 1993, 1992, 1991, 1986, 1984, 1982, 1980, 1979, 1976, 1975, 1973, 1970, 1967, 1965, 1962, 1960, 1959, 1956, 1955, 1954, 1951, 1950, 1946, 1945, 1943, 1940, 1938, 1933, 1932, 1928, 1926, 1925, 1920
952 STANNAGE AVE	2013, 2008, 2002, 1993, 1986, 1984, 1982, 1980, 1979, 1976, 1973, 1967, 1965, 1960, 1959, 1956, 1954, 1951, 1946, 1945, 1943, 1940, 1938, 1933, 1932, 1928, 1926, 1925, 1920
953 1/2 ADAMS WAY	2013, 2008, 2006, 2002, 2000, 1996, 1993, 1992, 1991, 1986, 1984, 1982, 1980, 1979, 1976, 1975, 1973, 1970, 1967, 1965, 1962, 1960, 1959, 1956, 1954, 1951, 1950, 1946, 1945, 1943, 1940, 1938, 1933, 1932, 1928, 1926, 1925, 1920
953 ADAMS CT	2013, 2008, 2006, 2002, 2000, 1996, 1993, 1992, 1991, 1986, 1984, 1982, 1980, 1979, 1976, 1975, 1973, 1970, 1967, 1965, 1962, 1960, 1959, 1956, 1954, 1951, 1950, 1946, 1945, 1943, 1940, 1938, 1933, 1932, 1928, 1926, 1925, 1920
953 ADAMS ST	2013, 2008, 2006, 2002, 2000, 1996, 1993, 1992, 1991, 1986, 1984, 1982, 1980, 1979, 1976, 1975, 1973, 1970, 1967, 1965, 1960, 1959, 1956, 1955, 1954, 1951, 1950, 1946, 1945, 1943, 1940, 1938, 1933, 1932, 1928, 1926, 1925, 1920
953 ADAMS WAY	2013, 2008, 2006, 2002, 2000, 1996, 1993, 1992, 1991, 1986, 1984, 1982, 1980, 1979, 1976, 1975, 1973, 1970, 1967, 1965, 1962, 1960, 1959, 1956, 1955, 1954, 1951, 1946, 1943, 1940, 1938, 1933, 1932, 1928, 1926, 1925, 1920
953 KAINS AVE	2013, 2008, 2002, 2000, 1996, 1993, 1992, 1991, 1986, 1984, 1982, 1979, 1976, 1975, 1973, 1967, 1965, 1960, 1959, 1956, 1955, 1954, 1951, 1950, 1946, 1943, 1940, 1938, 1933, 1932, 1928, 1926, 1925, 1920

## FINDINGS

### **Address Researched**

### **Address Not Identified in Research Source**

953 SAN PABLO AVE	2013, 2008, 2002, 1993, 1984, 1982, 1979, 1976, 1973, 1967, 1965, 1960, 1959, 1956, 1954, 1951, 1946, 1943, 1940, 1938, 1933, 1932, 1928, 1926, 1925, 1920
953 SAN PABLO WAY	2013, 2008, 2006, 2002, 2000, 1996, 1993, 1992, 1991, 1986, 1984, 1982, 1980, 1979, 1976, 1975, 1973, 1970, 1967, 1965, 1962, 1960, 1959, 1956, 1955, 1954, 1951, 1950, 1946, 1945, 1943, 1940, 1933, 1932, 1928, 1926, 1925, 1920
953 STANNAGE AVE	2013, 2008, 2002, 1993, 1984, 1982, 1979, 1976, 1973, 1967, 1965, 1960, 1959, 1956, 1954, 1951, 1950, 1946, 1943, 1940, 1938, 1933, 1932, 1928, 1926, 1925, 1920
954 ADAMS ST	2013, 2008, 2002, 2000, 1996, 1993, 1992, 1991, 1986, 1984, 1982, 1980, 1979, 1976, 1975, 1973, 1970, 1967, 1965, 1960, 1959, 1956, 1955, 1954, 1951, 1950, 1946, 1945, 1943, 1940, 1938, 1933, 1932, 1928, 1926, 1925, 1920
954 ADAMS WAY	2013, 2008, 2006, 2002, 2000, 1996, 1993, 1992, 1984, 1982, 1979, 1976, 1975, 1973, 1967, 1965, 1962, 1960, 1959, 1956, 1954, 1951, 1946, 1945, 1943, 1940, 1938, 1933, 1932, 1928, 1926, 1925, 1920
954 KAINS AVE	2013, 2008, 2006, 2002, 1993, 1992, 1984, 1982, 1979, 1976, 1973, 1967, 1965, 1962, 1960, 1959, 1956, 1954, 1951, 1950, 1946, 1943, 1940, 1938, 1933, 1932, 1928, 1926, 1925, 1920
954 SAN PABLO AVE	2013, 2008, 2002, 1993, 1986, 1984, 1982, 1980, 1979, 1976, 1975, 1973, 1970, 1967, 1965, 1960, 1959, 1956, 1954, 1951, 1946, 1945, 1943, 1940, 1938, 1933, 1932, 1926, 1925, 1920
954 SAN PABLO AVE	2006, 2002, 2000, 1996, 1993, 1992, 1991, 1986, 1984, 1982, 1980, 1979, 1976, 1975, 1973, 1970, 1967, 1965, 1962, 1960, 1959, 1956, 1955, 1954, 1951, 1950, 1946, 1945, 1943, 1940, 1938, 1933, 1932, 1928, 1926, 1925, 1920
954 STANNAGE AVE	2013, 2008, 2002, 1993, 1984, 1982, 1979, 1976, 1975, 1973, 1970, 1967, 1965, 1962, 1960, 1959, 1956, 1954, 1951, 1946, 1943, 1940, 1933, 1932, 1928, 1926
955 KAINS AVE	2013, 2008, 2002, 2000, 1996, 1993, 1992, 1991, 1986, 1984, 1982, 1979, 1976, 1975, 1973, 1967, 1965, 1960, 1959, 1956, 1954, 1951, 1946, 1945, 1943, 1940, 1938, 1933, 1932, 1928, 1926, 1925, 1920
955 STANNAGE AVE	2013, 2008, 2002, 2000, 1996, 1993, 1992, 1984, 1982, 1979, 1976, 1973, 1967, 1965, 1960, 1959, 1956, 1954, 1951, 1946, 1943, 1940, 1933, 1932, 1928, 1926, 1920
955 STANNAGE AVE	2006, 2002, 2000, 1996, 1993, 1992, 1991, 1986, 1984, 1982, 1980, 1979, 1976, 1975, 1973, 1970, 1967, 1965, 1962, 1960, 1959, 1956, 1955, 1954, 1951, 1950, 1946, 1945, 1943, 1940, 1938, 1933, 1932, 1928, 1926, 1925, 1920
956 KAINS AVE	2013, 2008, 2002, 2000, 1993, 1991, 1986, 1984, 1982, 1979, 1976, 1975, 1973, 1967, 1965, 1960, 1959, 1956, 1954, 1951, 1950, 1946, 1943, 1940, 1933, 1932, 1928, 1926, 1925, 1920
956 SAN PABLO AVE	2013, 2008, 2002, 1993, 1984, 1982, 1979, 1976, 1973, 1970, 1967, 1965, 1962, 1960, 1959, 1956, 1955, 1954, 1951, 1950, 1946, 1945, 1943, 1940, 1933, 1932, 1928, 1926, 1925, 1920
956 SAN PABLO WAY	2013, 2008, 2006, 2002, 2000, 1996, 1993, 1992, 1991, 1986, 1984, 1982, 1980, 1979, 1976, 1975, 1973, 1970, 1967, 1965, 1962, 1960, 1959, 1956, 1955, 1954, 1951, 1950, 1946, 1945, 1943, 1940, 1938, 1933, 1932, 1928, 1926, 1920
957 ADAMS WAY	2013, 2008, 2006, 2002, 2000, 1996, 1993, 1992, 1991, 1984, 1982, 1979, 1976, 1975, 1973, 1970, 1967, 1965, 1962, 1960, 1959, 1956, 1954, 1951, 1950, 1946, 1943, 1940, 1933, 1932, 1928, 1926, 1925, 1920
957 KAINS AVE	2013, 2008, 2002, 2000, 1996, 1993, 1986, 1984, 1982, 1980, 1979, 1976, 1975, 1973, 1967, 1965, 1962, 1960, 1959, 1956, 1954, 1951, 1946, 1945, 1943, 1940, 1938, 1933, 1932, 1928, 1926, 1925, 1920
957 STANNAGE AVE	2013, 2008, 2002, 1996, 1993, 1991, 1986, 1984, 1982, 1979, 1976, 1973, 1967, 1965, 1960, 1959, 1956, 1954, 1951, 1946, 1943, 1940, 1933, 1932, 1928, 1926, 1920

## FINDINGS

### Address Researched

### Address Not Identified in Research Source

958 KAINS AVE	2013, 2008, 2006, 2002, 1996, 1993, 1992, 1991, 1984, 1982, 1979, 1976, 1973, 1967, 1965, 1960, 1959, 1956, 1954, 1951, 1946, 1943, 1940, 1938, 1933, 1932, 1928, 1926, 1925, 1920
958 SAN PABLO AVE	2013, 2008, 2002, 1993, 1992, 1984, 1982, 1979, 1976, 1975, 1973, 1970, 1967, 1965, 1962, 1960, 1959, 1956, 1955, 1954, 1951, 1950, 1946, 1945, 1943, 1940, 1938, 1933, 1932, 1928, 1926, 1925, 1920
958 STANNAGE AVE	2013, 2008, 2002, 2000, 1993, 1984, 1982, 1979, 1976, 1975, 1973, 1967, 1965, 1960, 1959, 1956, 1954, 1951, 1946, 1943, 1940, 1933, 1932, 1928, 1926, 1925, 1920
959 KAINS AVE	2013, 2008, 2002, 1993, 1992, 1991, 1986, 1984, 1982, 1980, 1979, 1976, 1973, 1967, 1965, 1960, 1959, 1956, 1954, 1951, 1946, 1943, 1940, 1933, 1932, 1928, 1926, 1925, 1920
959 STANNAGE AVE	2013, 2008, 2002, 2000, 1996, 1993, 1984, 1982, 1979, 1976, 1975, 1973, 1967, 1965, 1960, 1959, 1956, 1954, 1951, 1946, 1943, 1940, 1938, 1932, 1928, 1926, 1925, 1920
959A STANNAGE AVE	2013, 2008, 2006, 2002, 2000, 1996, 1993, 1992, 1991, 1986, 1984, 1982, 1980, 1979, 1976, 1975, 1973, 1970, 1967, 1965, 1962, 1960, 1959, 1956, 1954, 1951, 1950, 1946, 1945, 1943, 1940, 1938, 1933, 1932, 1928, 1926, 1925, 1920
960 ADAMS CT	2013, 2008, 2006, 2002, 2000, 1996, 1993, 1992, 1991, 1986, 1984, 1982, 1980, 1979, 1976, 1975, 1973, 1970, 1967, 1965, 1962, 1960, 1959, 1956, 1954, 1951, 1950, 1946, 1945, 1943, 1940, 1938, 1933, 1932, 1928, 1926, 1925, 1920
960 ADAMS ST	2013, 2008, 2002, 2000, 1996, 1993, 1992, 1991, 1986, 1984, 1982, 1980, 1979, 1976, 1975, 1973, 1970, 1967, 1965, 1960, 1959, 1956, 1955, 1954, 1951, 1950, 1946, 1945, 1943, 1940, 1938, 1933, 1932, 1928, 1926, 1925, 1920
960 ADAMS WAY	2013, 2008, 2006, 2002, 2000, 1996, 1993, 1992, 1991, 1986, 1984, 1982, 1980, 1979, 1976, 1975, 1973, 1967, 1965, 1962, 1960, 1959, 1956, 1955, 1954, 1951, 1950, 1946, 1945, 1943, 1940, 1938, 1933, 1932, 1928, 1926, 1925, 1920
960 KAINS AVE	2013, 2008, 2006, 2002, 2000, 1996, 1993, 1992, 1991, 1986, 1984, 1982, 1980, 1979, 1976, 1975, 1973, 1970, 1967, 1965, 1962, 1960, 1959, 1956, 1955, 1954, 1951, 1950, 1946, 1945, 1943, 1940, 1938, 1933, 1932, 1928, 1926, 1920
960 SAN PABLO AVE	2013, 2008, 2002, 1993, 1984, 1982, 1979, 1976, 1973, 1970, 1967, 1965, 1962, 1960, 1959, 1956, 1955, 1954, 1951, 1950, 1946, 1945, 1943, 1940, 1938, 1933, 1932, 1928, 1926, 1925, 1920
960 SAN PABLO AVE	2006, 2002, 2000, 1996, 1993, 1992, 1991, 1986, 1984, 1982, 1980, 1979, 1976, 1975, 1973, 1970, 1967, 1965, 1962, 1960, 1959, 1956, 1955, 1954, 1951, 1950, 1946, 1945, 1943, 1940, 1938, 1933, 1932, 1928, 1926, 1925, 1920
960 STANNAGE AVE	2013, 2008, 2002, 2000, 1996, 1993, 1984, 1982, 1979, 1976, 1975, 1973, 1967, 1965, 1960, 1959, 1956, 1954, 1951, 1946, 1943, 1940, 1938, 1933, 1932, 1928, 1926, 1925, 1920
961 KAINS AVE	2013, 2008, 2002, 1993, 1992, 1991, 1986, 1984, 1982, 1980, 1979, 1976, 1975, 1973, 1970, 1967, 1965, 1960, 1959, 1956, 1954, 1951, 1950, 1946, 1943, 1940, 1932, 1928, 1926, 1925, 1920
961 STANNAGE AVE	2013, 2008, 2002, 1993, 1984, 1982, 1979, 1976, 1975, 1973, 1967, 1965, 1960, 1959, 1956, 1954, 1951, 1946, 1943, 1940, 1933, 1932, 1928, 1926, 1925, 1920
962 ADAMS CT	2013, 2008, 2006, 2002, 2000, 1996, 1993, 1992, 1991, 1986, 1984, 1982, 1980, 1979, 1976, 1975, 1973, 1970, 1967, 1965, 1962, 1960, 1959, 1956, 1954, 1951, 1950, 1946, 1945, 1943, 1940, 1938, 1933, 1932, 1928, 1926, 1925, 1920
962 ADAMS ST	2013, 2008, 2002, 1993, 1991, 1986, 1984, 1982, 1980, 1979, 1976, 1975, 1973, 1970, 1967, 1965, 1960, 1959, 1956, 1955, 1954, 1951, 1950, 1946, 1945, 1943, 1940, 1938, 1933, 1932, 1928, 1926, 1925, 1920



## FINDINGS

<b><u>Address Researched</u></b>	<b><u>Address Not Identified in Research Source</u></b>
962 ADAMS WAY	2013, 2008, 2006, 2002, 2000, 1996, 1993, 1992, 1984, 1982, 1979, 1976, 1973, 1967, 1965, 1962, 1960, 1959, 1956, 1955, 1954, 1951, 1950, 1946, 1945, 1943, 1940, 1938, 1933, 1932, 1928, 1926, 1925, 1920
962 KAINS AVE	2013, 2008, 2002, 2000, 1996, 1993, 1992, 1991, 1986, 1984, 1982, 1980, 1979, 1976, 1973, 1967, 1965, 1960, 1959, 1956, 1954, 1951, 1946, 1943, 1940, 1938, 1933, 1932, 1928, 1926, 1925, 1920
962 SAN PABLO AVE	2013, 2008, 2002, 1993, 1991, 1984, 1982, 1979, 1976, 1975, 1973, 1970, 1967, 1965, 1962, 1960, 1959, 1956, 1955, 1954, 1951, 1950, 1946, 1945, 1943, 1940, 1938, 1933, 1932, 1928, 1926, 1925, 1920
962 SAN PABLO AVE	2006, 2002, 2000, 1996, 1993, 1992, 1991, 1986, 1984, 1982, 1980, 1979, 1976, 1975, 1973, 1970, 1967, 1965, 1962, 1960, 1959, 1956, 1955, 1954, 1951, 1950, 1946, 1945, 1943, 1940, 1938, 1933, 1932, 1928, 1926, 1925, 1920
962 STANNAGE AVE	2013, 2008, 2002, 2000, 1996, 1993, 1992, 1991, 1984, 1982, 1979, 1976, 1973, 1967, 1965, 1960, 1959, 1956, 1954, 1951, 1946, 1943, 1940, 1933, 1932, 1926, 1920
963 KAINS AVE	2013, 2008, 2002, 1993, 1986, 1984, 1982, 1980, 1979, 1976, 1975, 1973, 1967, 1965, 1962, 1960, 1959, 1956, 1954, 1951, 1950, 1946, 1943, 1940, 1933, 1932, 1928, 1926, 1925, 1920
963 MADISON CT	2013, 2008, 2006, 2002, 2000, 1996, 1993, 1992, 1991, 1986, 1984, 1982, 1980, 1979, 1976, 1973, 1970, 1967, 1965, 1962, 1960, 1959, 1956, 1955, 1954, 1951, 1950, 1946, 1945, 1943, 1940, 1938, 1933, 1932, 1928, 1926, 1925, 1920
963 MADISON ST	2013, 2008, 2002, 2000, 1996, 1993, 1992, 1991, 1986, 1984, 1982, 1980, 1979, 1976, 1975, 1973, 1970, 1967, 1965, 1960, 1959, 1956, 1955, 1954, 1951, 1950, 1946, 1945, 1943, 1940, 1938, 1933, 1932, 1928, 1926, 1925, 1920
964 KAINS AVE	2013, 2008, 2006, 2002, 2000, 1996, 1993, 1992, 1991, 1986, 1984, 1982, 1980, 1979, 1976, 1975, 1973, 1970, 1967, 1965, 1962, 1960, 1959, 1956, 1954, 1951, 1946, 1943, 1940, 1938, 1933, 1932, 1928, 1926, 1925, 1920
964 SAN PABLO AVE	2013, 2008, 2002, 1993, 1992, 1991, 1986, 1984, 1982, 1980, 1979, 1976, 1975, 1973, 1970, 1967, 1965, 1962, 1960, 1959, 1956, 1955, 1954, 1951, 1950, 1946, 1945, 1943, 1940, 1938, 1933, 1932, 1928, 1926, 1925, 1920
964 SAN PABLO AVE	2006, 2002, 2000, 1996, 1993, 1992, 1991, 1986, 1984, 1982, 1980, 1979, 1976, 1975, 1973, 1970, 1967, 1965, 1962, 1960, 1959, 1956, 1955, 1954, 1951, 1950, 1946, 1945, 1943, 1940, 1938, 1933, 1932, 1928, 1926, 1925, 1920
964 STANNAGE AVE	2013, 2008, 2002, 2000, 1996, 1993, 1992, 1991, 1986, 1984, 1982, 1980, 1979, 1976, 1975, 1973, 1967, 1965, 1960, 1959, 1956, 1954, 1951, 1946, 1945, 1943, 1940, 1938, 1933, 1932, 1928, 1926, 1925, 1920
965 KAINS AVE	2013, 2008, 2006, 2002, 2000, 1996, 1993, 1991, 1984, 1982, 1979, 1976, 1973, 1967, 1965, 1960, 1959, 1956, 1954, 1951, 1946, 1943, 1940, 1933, 1932, 1928, 1926, 1925, 1920
966 KAINS AVE	2013, 2008, 2002, 1993, 1984, 1982, 1979, 1976, 1975, 1973, 1967, 1965, 1960, 1959, 1956, 1954, 1951, 1950, 1946, 1943, 1940, 1933, 1932, 1928, 1926, 1925, 1920
966 SAN PABLO AVE	2013, 2008, 2002, 1993, 1986, 1984, 1982, 1980, 1979, 1976, 1975, 1973, 1970, 1967, 1965, 1962, 1960, 1959, 1956, 1955, 1954, 1951, 1950, 1946, 1945, 1943, 1940, 1938, 1933, 1932, 1928, 1926, 1925, 1920
966 SAN PABLO AVE	2006, 2002, 2000, 1996, 1993, 1992, 1991, 1986, 1984, 1982, 1980, 1979, 1976, 1975, 1973, 1970, 1967, 1965, 1962, 1960, 1959, 1956, 1955, 1954, 1951, 1950, 1946, 1945, 1943, 1940, 1938, 1933, 1932, 1928, 1926, 1925, 1920
967 KAINS AVE	2013, 2008, 2002, 2000, 1996, 1993, 1992, 1991, 1984, 1982, 1979, 1976, 1973, 1967, 1965, 1960, 1959, 1956, 1954, 1951, 1946, 1943, 1940, 1938, 1933, 1932, 1928, 1926, 1925, 1920



## FINDINGS

<b><u>Address Researched</u></b>	<b><u>Address Not Identified in Research Source</u></b>
971 ADAMS ST	2013, 2008, 2002, 1993, 1991, 1986, 1984, 1982, 1980, 1979, 1976, 1975, 1973, 1970, 1967, 1965, 1960, 1959, 1956, 1955, 1954, 1951, 1950, 1946, 1945, 1943, 1940, 1938, 1933, 1932, 1928, 1926, 1925, 1920
971 ADAMS WAY	2013, 2008, 2006, 2002, 2000, 1996, 1993, 1992, 1984, 1982, 1979, 1976, 1973, 1967, 1965, 1962, 1960, 1959, 1956, 1955, 1954, 1951, 1946, 1943, 1940, 1933, 1932, 1928, 1926, 1925, 1920
971 SAN PABLO AVE	2013, 2008, 2002, 2000, 1996, 1993, 1992, 1991, 1986, 1984, 1982, 1980, 1979, 1976, 1975, 1973, 1970, 1967, 1965, 1962, 1960, 1959, 1956, 1955, 1954, 1951, 1950, 1946, 1945, 1943, 1940, 1938, 1933, 1932, 1928, 1926, 1925, 1920
971 STANNAGE AVE	2013, 2008, 2002, 1993, 1984, 1982, 1979, 1976, 1973, 1967, 1965, 1960, 1959, 1956, 1954, 1951, 1946, 1943, 1940, 1938, 1933, 1932, 1928, 1926, 1925, 1920
972 ADAMS AVE	2013, 2008, 2006, 2002, 2000, 1996, 1993, 1992, 1991, 1986, 1984, 1982, 1980, 1979, 1976, 1975, 1973, 1970, 1967, 1965, 1962, 1960, 1959, 1956, 1955, 1954, 1951, 1950, 1946, 1945, 1943, 1940, 1938, 1933, 1932, 1926, 1925, 1920
972 ADAMS ST	2013, 2008, 2002, 1996, 1993, 1991, 1986, 1984, 1982, 1980, 1979, 1976, 1975, 1973, 1970, 1967, 1965, 1960, 1959, 1956, 1955, 1954, 1951, 1950, 1946, 1945, 1943, 1940, 1938, 1933, 1932, 1928, 1926, 1925, 1920
972 ADAMS WAY	2013, 2008, 2006, 2002, 2000, 1996, 1993, 1992, 1991, 1986, 1984, 1982, 1979, 1976, 1975, 1973, 1967, 1965, 1962, 1960, 1959, 1956, 1954, 1951, 1950, 1946, 1945, 1943, 1940, 1933, 1932, 1928, 1926, 1920
972 KAINS AVE	2013, 2008, 2002, 1996, 1993, 1992, 1984, 1982, 1979, 1976, 1973, 1967, 1965, 1960, 1959, 1956, 1954, 1951, 1946, 1943, 1940, 1933, 1932, 1926, 1925, 1920
972 SAN PABLO AVE	2013, 2008, 2006, 2002, 1993, 1986, 1984, 1982, 1980, 1979, 1976, 1975, 1973, 1970, 1967, 1965, 1962, 1960, 1959, 1956, 1955, 1954, 1951, 1950, 1946, 1945, 1943, 1940, 1938, 1933, 1932, 1928, 1926, 1925, 1920
972 STANNAGE AVE	2013, 2008, 2002, 2000, 1996, 1993, 1984, 1982, 1979, 1976, 1973, 1967, 1965, 1960, 1959, 1956, 1954, 1951, 1946, 1943, 1940, 1938, 1933, 1932, 1928, 1926, 1925, 1920
973 ADAMS CT	2013, 2008, 2006, 2002, 2000, 1996, 1993, 1992, 1991, 1986, 1984, 1982, 1980, 1979, 1976, 1975, 1973, 1970, 1967, 1965, 1962, 1960, 1959, 1956, 1954, 1951, 1950, 1946, 1945, 1943, 1940, 1938, 1933, 1932, 1928, 1926, 1925, 1920
973 ADAMS ST	2013, 2008, 2002, 1993, 1991, 1986, 1984, 1982, 1980, 1979, 1976, 1975, 1973, 1970, 1967, 1965, 1960, 1959, 1956, 1955, 1954, 1951, 1950, 1946, 1945, 1943, 1940, 1938, 1933, 1932, 1928, 1926, 1925, 1920
973 ADAMS WAY	2013, 2008, 2006, 2002, 2000, 1996, 1993, 1992, 1984, 1982, 1979, 1976, 1973, 1967, 1965, 1962, 1960, 1959, 1956, 1955, 1954, 1951, 1950, 1946, 1943, 1940, 1938, 1933, 1932, 1928, 1926, 1925, 1920
973 SAN PABLO AVE	2013, 2008, 2002, 2000, 1996, 1993, 1992, 1991, 1986, 1984, 1982, 1980, 1979, 1976, 1975, 1973, 1970, 1967, 1965, 1962, 1960, 1959, 1956, 1954, 1951, 1946, 1945, 1943, 1940, 1938, 1933, 1932, 1928, 1926, 1925, 1920
973 STANNAGE AVE	2013, 2008, 2002, 2000, 1996, 1993, 1986, 1984, 1982, 1979, 1976, 1973, 1967, 1965, 1962, 1960, 1959, 1956, 1954, 1951, 1950, 1946, 1943, 1940, 1938, 1933, 1932, 1928, 1926, 1925, 1920
974 KAINS AVE	2013, 2008, 2002, 2000, 1996, 1993, 1992, 1991, 1986, 1984, 1982, 1979, 1976, 1975, 1973, 1967, 1965, 1960, 1959, 1956, 1954, 1951, 1946, 1943, 1940, 1933, 1932, 1928, 1926, 1925, 1920
974 STANNAGE AVE	2013, 2008, 2002, 2000, 1996, 1993, 1992, 1991, 1986, 1984, 1982, 1980, 1979, 1976, 1973, 1967, 1965, 1960, 1959, 1956, 1954, 1951, 1946, 1943, 1940, 1938, 1933, 1932, 1928, 1926, 1925, 1920
975 ADAMS ST	2013, 2008, 2002, 2000, 1996, 1993, 1992, 1991, 1986, 1984, 1982, 1980, 1979, 1976, 1975, 1973, 1970, 1967, 1965, 1960, 1959, 1956, 1955, 1954, 1951, 1950, 1946, 1945, 1943, 1940, 1938, 1933, 1932, 1928, 1926, 1925, 1920

## FINDINGS

### Address Researched

### Address Not Identified in Research Source

975 ADAMS WAY	2013, 2008, 2006, 2002, 2000, 1996, 1993, 1992, 1991, 1986, 1984, 1982, 1980, 1979, 1976, 1975, 1973, 1967, 1965, 1962, 1960, 1959, 1956, 1954, 1951, 1950, 1946, 1943, 1940, 1938, 1933, 1932, 1928, 1926, 1925, 1920
975 KAINS AVE	2013, 2008, 2002, 2000, 1996, 1993, 1992, 1991, 1984, 1982, 1979, 1976, 1973, 1967, 1965, 1960, 1959, 1956, 1954, 1951, 1946, 1943, 1940, 1933, 1932, 1926, 1925, 1920
975 STANNAGE AVE	2013, 2008, 2002, 1996, 1993, 1984, 1982, 1979, 1976, 1975, 1973, 1967, 1965, 1960, 1959, 1956, 1954, 1951, 1946, 1943, 1940, 1933, 1932, 1928, 1926, 1925, 1920
976 KAINS AVE	2013, 2008, 2002, 2000, 1996, 1993, 1992, 1984, 1982, 1979, 1976, 1973, 1967, 1965, 1960, 1959, 1956, 1955, 1954, 1951, 1950, 1946, 1945, 1943, 1940, 1938, 1933, 1932, 1928, 1926, 1925, 1920
976 STANNAGE AVE	2013, 2008, 2002, 1996, 1993, 1984, 1982, 1980, 1979, 1976, 1975, 1973, 1970, 1967, 1965, 1960, 1959, 1956, 1954, 1951, 1946, 1943, 1940, 1938, 1933, 1932, 1928, 1926, 1925, 1920
976 STANNAGE AVE	2013, 2006, 2002, 2000, 1996, 1993, 1992, 1991, 1986, 1984, 1982, 1980, 1979, 1976, 1975, 1973, 1970, 1967, 1965, 1962, 1960, 1959, 1956, 1955, 1954, 1951, 1950, 1946, 1945, 1943, 1940, 1938, 1933, 1932, 1928, 1926, 1925, 1920
977 KAINS AVE	2013, 2008, 2002, 1993, 1984, 1982, 1979, 1976, 1975, 1973, 1967, 1965, 1960, 1959, 1956, 1954, 1951, 1946, 1943, 1940, 1933, 1932, 1928, 1926, 1925, 1920
977 SAN PABLO AVE	2013, 2008, 2002, 1993, 1992, 1991, 1986, 1984, 1982, 1980, 1979, 1976, 1973, 1967, 1965, 1960, 1959, 1956, 1954, 1951, 1946, 1943, 1940, 1938, 1933, 1932, 1928, 1926, 1925, 1920
977 SAN PABLO AVE	2006, 2002, 2000, 1996, 1993, 1992, 1991, 1986, 1984, 1982, 1980, 1979, 1976, 1975, 1973, 1970, 1967, 1965, 1962, 1960, 1959, 1956, 1955, 1954, 1951, 1950, 1946, 1945, 1943, 1940, 1938, 1933, 1932, 1928, 1926, 1925, 1920
977 SAN PABLO WAY	2013, 2008, 2006, 2002, 2000, 1996, 1993, 1992, 1991, 1986, 1984, 1982, 1980, 1979, 1976, 1975, 1973, 1970, 1967, 1965, 1962, 1960, 1959, 1956, 1955, 1954, 1951, 1950, 1946, 1945, 1943, 1940, 1933, 1932, 1928, 1926, 1925, 1920
977 STANNAGE AVE	2013, 2008, 2006, 2002, 2000, 1993, 1984, 1982, 1979, 1976, 1973, 1970, 1967, 1965, 1960, 1959, 1956, 1954, 1951, 1950, 1946, 1943, 1940, 1938, 1933, 1932, 1928, 1926, 1925, 1920
978 BUCHANAN WAY	2013, 2008, 2006, 2002, 2000, 1996, 1993, 1992, 1991, 1986, 1984, 1982, 1980, 1979, 1976, 1975, 1973, 1970, 1967, 1965, 1962, 1960, 1959, 1956, 1954, 1951, 1950, 1946, 1945, 1943, 1940, 1938, 1933, 1932, 1928, 1926, 1925, 1920
978 KAINS AVE	2013, 2008, 2002, 2000, 1996, 1993, 1992, 1991, 1986, 1984, 1982, 1979, 1976, 1973, 1967, 1965, 1960, 1959, 1956, 1955, 1954, 1951, 1950, 1946, 1945, 1943, 1940, 1938, 1933, 1932, 1928, 1926, 1925, 1920
979 SAN PABLO AVE	2013, 2008, 2002, 2000, 1996, 1993, 1984, 1982, 1979, 1976, 1973, 1967, 1965, 1960, 1959, 1956, 1954, 1951, 1950, 1946, 1945, 1943, 1940, 1938, 1933, 1932, 1928, 1926, 1925, 1920
979 SAN PABLO AVE	2013, 2006, 2002, 2000, 1996, 1993, 1992, 1991, 1986, 1984, 1982, 1980, 1979, 1976, 1975, 1973, 1970, 1967, 1965, 1962, 1960, 1959, 1956, 1955, 1954, 1951, 1950, 1946, 1945, 1943, 1940, 1938, 1933, 1932, 1928, 1926, 1925, 1920
979 SAN PABLO CT	2013, 2008, 2006, 2002, 2000, 1996, 1993, 1992, 1991, 1986, 1984, 1982, 1980, 1979, 1976, 1975, 1973, 1970, 1967, 1965, 1962, 1960, 1959, 1956, 1955, 1954, 1951, 1950, 1946, 1943, 1940, 1938, 1933, 1932, 1928, 1926, 1925, 1920
979 SAN PABLO WAY	2013, 2008, 2006, 2002, 2000, 1996, 1993, 1992, 1991, 1986, 1984, 1982, 1980, 1979, 1976, 1975, 1973, 1970, 1967, 1965, 1962, 1960, 1959, 1956, 1955, 1954, 1951, 1950, 1946, 1945, 1943, 1940, 1933, 1932, 1928, 1926

## FINDINGS

<b><u>Address Researched</u></b>	<b><u>Address Not Identified in Research Source</u></b>
979 STANNAGE AVE	2013, 2008, 2006, 2002, 2000, 1993, 1984, 1982, 1979, 1976, 1975, 1973, 1970, 1967, 1965, 1960, 1959, 1956, 1954, 1951, 1946, 1943, 1940, 1938, 1933, 1932, 1926, 1925, 1920
979A STANNAGE AVE	2013, 2008, 2006, 2002, 2000, 1996, 1993, 1992, 1991, 1986, 1984, 1982, 1980, 1979, 1976, 1975, 1973, 1967, 1965, 1962, 1960, 1959, 1956, 1955, 1954, 1951, 1950, 1946, 1945, 1943, 1940, 1938, 1933, 1932, 1928, 1926, 1925, 1920
979B STANNAGE AVE	2013, 2008, 2006, 2002, 2000, 1996, 1993, 1992, 1991, 1986, 1984, 1982, 1980, 1979, 1976, 1975, 1973, 1967, 1965, 1962, 1960, 1959, 1956, 1954, 1951, 1950, 1946, 1945, 1943, 1940, 1938, 1933, 1932, 1928, 1926, 1925, 1920
980 BUCHANAN WAY	2013, 2008, 2006, 2002, 2000, 1996, 1993, 1992, 1991, 1986, 1984, 1982, 1980, 1979, 1976, 1975, 1973, 1970, 1967, 1965, 1962, 1960, 1959, 1956, 1954, 1951, 1946, 1945, 1943, 1940, 1938, 1933, 1932, 1928, 1926, 1925, 1920
980 KAINS AVE	2013, 2008, 2002, 2000, 1996, 1993, 1992, 1991, 1986, 1984, 1982, 1979, 1976, 1973, 1970, 1967, 1965, 1962, 1960, 1959, 1956, 1954, 1951, 1950, 1946, 1945, 1943, 1940, 1938, 1933, 1932, 1928, 1926, 1925, 1920
980 STANNAGE AVE	2013, 2008, 2002, 1993, 1984, 1982, 1979, 1976, 1973, 1967, 1965, 1962, 1960, 1959, 1956, 1955, 1954, 1951, 1950, 1946, 1945, 1943, 1940, 1938, 1933, 1932, 1928, 1926, 1925, 1920
980 STANNAGE AVE	2006, 2002, 2000, 1996, 1993, 1992, 1991, 1986, 1984, 1982, 1980, 1979, 1976, 1975, 1973, 1970, 1967, 1965, 1962, 1960, 1959, 1956, 1955, 1954, 1951, 1950, 1946, 1945, 1943, 1940, 1938, 1933, 1932, 1928, 1926, 1925, 1920
981 SAN PABLO AVE	2006, 2002, 2000, 1996, 1993, 1992, 1991, 1986, 1984, 1982, 1980, 1979, 1976, 1975, 1973, 1970, 1967, 1965, 1962, 1960, 1959, 1956, 1955, 1954, 1951, 1950, 1946, 1945, 1943, 1940, 1938, 1933, 1932, 1928, 1926, 1925, 1920
981 SAN PABLO AVE	2013, 2008, 2002, 1993, 1992, 1991, 1986, 1984, 1982, 1979, 1976, 1975, 1973, 1970, 1967, 1965, 1962, 1960, 1959, 1956, 1955, 1954, 1951, 1950, 1946, 1945, 1943, 1940, 1938, 1933, 1932, 1928, 1926, 1925, 1920
981 STANNAGE AVE	2013, 2008, 2002, 2000, 1996, 1993, 1992, 1991, 1986, 1984, 1982, 1980, 1979, 1976, 1975, 1973, 1967, 1965, 1962, 1960, 1959, 1956, 1955, 1954, 1951, 1946, 1945, 1943, 1940, 1938, 1933, 1932, 1928, 1926, 1925, 1920
982 BUCHANAN WAY	2013, 2008, 2006, 2002, 2000, 1996, 1993, 1992, 1991, 1986, 1984, 1982, 1980, 1979, 1976, 1975, 1973, 1970, 1967, 1965, 1962, 1960, 1959, 1956, 1954, 1951, 1946, 1945, 1943, 1940, 1938, 1933, 1932, 1928, 1926, 1925, 1920
982 KAINS AVE	2013, 2008, 2002, 1993, 1992, 1991, 1984, 1982, 1979, 1976, 1975, 1973, 1967, 1965, 1960, 1959, 1956, 1955, 1954, 1951, 1946, 1945, 1943, 1940, 1938, 1933, 1932, 1928, 1926, 1925, 1920
983 SAN PABLO AVE	2013, 2008, 2002, 1993, 1991, 1986, 1984, 1982, 1980, 1979, 1976, 1975, 1973, 1970, 1967, 1965, 1962, 1960, 1959, 1956, 1955, 1954, 1951, 1950, 1946, 1945, 1943, 1940, 1938, 1933, 1932, 1928, 1926, 1925, 1920
983 SAN PABLO AVE	2006, 2002, 2000, 1996, 1993, 1992, 1991, 1986, 1984, 1982, 1980, 1979, 1976, 1975, 1973, 1970, 1967, 1965, 1962, 1960, 1959, 1956, 1955, 1954, 1951, 1950, 1946, 1945, 1943, 1940, 1938, 1933, 1932, 1928, 1926, 1925, 1920
983 STANNAGE AVE	2013, 2008, 2006, 2002, 1996, 1993, 1991, 1984, 1982, 1980, 1979, 1976, 1975, 1973, 1970, 1967, 1965, 1962, 1960, 1959, 1956, 1955, 1954, 1951, 1950, 1946, 1945, 1943, 1940, 1938, 1933, 1932, 1928, 1926, 1925, 1920
984 KAINS AVE	2013, 2008, 2006, 2002, 2000, 1996, 1993, 1984, 1982, 1979, 1976, 1975, 1973, 1970, 1967, 1965, 1960, 1959, 1956, 1954, 1951, 1950, 1946, 1945, 1943, 1940, 1938, 1933, 1932, 1928, 1926, 1925, 1920
985 KAINS AVE	2013, 2008, 2006, 2002, 1993, 1984, 1982, 1979, 1976, 1973, 1970, 1967, 1965, 1962, 1960, 1959, 1956, 1954, 1951, 1946, 1943, 1940, 1933, 1932, 1928, 1926, 1925, 1920

## FINDINGS

### Address Researched

### Address Not Identified in Research Source

985 SAN PABLO AVE	2013, 2008, 2006, 2002, 2000, 1996, 1993, 1984, 1982, 1979, 1976, 1973, 1967, 1965, 1960, 1959, 1956, 1954, 1951, 1946, 1943, 1940, 1938, 1933, 1932, 1926, 1925, 1920
985 SAN PABLO WAY	2013, 2008, 2006, 2002, 2000, 1996, 1993, 1992, 1991, 1986, 1984, 1982, 1980, 1979, 1976, 1975, 1973, 1970, 1967, 1965, 1962, 1960, 1959, 1956, 1955, 1954, 1951, 1950, 1946, 1945, 1943, 1940, 1933, 1932, 1928, 1926
986 KAINS AVE	2013, 2008, 2002, 1993, 1984, 1982, 1979, 1976, 1973, 1967, 1965, 1960, 1959, 1956, 1954, 1951, 1946, 1940, 1933, 1932, 1928, 1926, 1925, 1920
987 SAN PABLO AVE	2013, 2008, 2002, 1993, 1984, 1982, 1979, 1976, 1973, 1967, 1965, 1960, 1959, 1956, 1954, 1951, 1950, 1946, 1945, 1943, 1940, 1938, 1933, 1932, 1928, 1926, 1925, 1920
987 SAN PABLO AVE	2006, 2002, 2000, 1996, 1993, 1992, 1991, 1986, 1984, 1982, 1980, 1979, 1976, 1975, 1973, 1970, 1967, 1965, 1962, 1960, 1959, 1956, 1955, 1954, 1951, 1950, 1946, 1945, 1943, 1940, 1938, 1933, 1932, 1928, 1926, 1925, 1920
987 SAN PABLO CT	2013, 2008, 2006, 2002, 2000, 1996, 1993, 1992, 1991, 1986, 1984, 1982, 1980, 1979, 1976, 1975, 1973, 1970, 1967, 1965, 1962, 1960, 1959, 1956, 1955, 1954, 1951, 1946, 1943, 1940, 1938, 1933, 1932, 1928, 1926, 1925, 1920
987 SAN PABLO WAY	2013, 2008, 2006, 2002, 2000, 1996, 1993, 1992, 1991, 1986, 1984, 1982, 1980, 1979, 1976, 1975, 1973, 1970, 1967, 1965, 1962, 1960, 1959, 1956, 1955, 1954, 1951, 1950, 1946, 1945, 1943, 1940, 1933, 1932, 1928, 1926, 1920
988 KAINS AVE	2013, 2008, 2002, 2000, 1996, 1993, 1991, 1986, 1984, 1982, 1979, 1976, 1973, 1967, 1965, 1960, 1959, 1956, 1954, 1951, 1946, 1945, 1940, 1938, 1933, 1932, 1928, 1926, 1925, 1920
990 KAINS AVE	2013, 2008, 2002, 2000, 1996, 1993, 1992, 1991, 1984, 1982, 1980, 1979, 1976, 1973, 1967, 1965, 1960, 1959, 1956, 1955, 1954, 1951, 1950, 1946, 1943, 1940, 1938, 1933, 1932, 1926, 1925, 1920
990 SAN PABLO AVE	2013, 2008, 2002, 1993, 1992, 1984, 1982, 1979, 1976, 1973, 1967, 1965, 1960, 1959, 1956, 1954, 1951, 1950, 1946, 1945, 1943, 1940, 1938, 1933, 1932, 1928, 1926, 1925, 1920
990 SAN PABLO AVE	2006, 2002, 2000, 1996, 1993, 1992, 1991, 1986, 1984, 1982, 1980, 1979, 1976, 1975, 1973, 1970, 1967, 1965, 1962, 1960, 1959, 1956, 1955, 1954, 1951, 1950, 1946, 1945, 1943, 1940, 1938, 1933, 1932, 1928, 1926, 1925, 1920
990 SAN PABLO CT	2013, 2008, 2006, 2002, 2000, 1996, 1993, 1992, 1991, 1986, 1984, 1982, 1980, 1979, 1976, 1973, 1970, 1967, 1965, 1962, 1960, 1959, 1956, 1955, 1954, 1951, 1946, 1943, 1940, 1938, 1933, 1932, 1928, 1926, 1925, 1920
992 SAN PABLO AVE	2013, 2008, 2006, 2002, 1993, 1992, 1991, 1986, 1984, 1982, 1980, 1979, 1976, 1975, 1973, 1970, 1967, 1965, 1962, 1960, 1959, 1956, 1955, 1954, 1951, 1950, 1946, 1945, 1943, 1940, 1938, 1933, 1932, 1928, 1926, 1925, 1920
993 SAN PABLO AVE	2013, 2008, 2002, 2000, 1996, 1993, 1992, 1991, 1986, 1984, 1982, 1980, 1979, 1976, 1975, 1973, 1970, 1967, 1965, 1962, 1960, 1959, 1956, 1955, 1954, 1951, 1950, 1946, 1945, 1943, 1940, 1938, 1933, 1932, 1928, 1926, 1925, 1920
994 KAINS AVE	2013, 2008, 2002, 2000, 1996, 1993, 1992, 1991, 1984, 1982, 1980, 1979, 1976, 1975, 1973, 1970, 1967, 1965, 1960, 1959, 1956, 1954, 1951, 1946, 1943, 1940, 1933, 1932, 1928, 1926, 1925, 1920
995 KAINS AVE	2013, 2008, 2002, 2000, 1996, 1993, 1992, 1984, 1982, 1980, 1979, 1976, 1975, 1973, 1970, 1967, 1965, 1960, 1959, 1956, 1954, 1951, 1946, 1943, 1940, 1938, 1933, 1932, 1928, 1926, 1925, 1920
995 KAINS AVE	2013, 2006, 2002, 2000, 1996, 1993, 1992, 1991, 1986, 1984, 1982, 1980, 1979, 1976, 1975, 1973, 1970, 1967, 1965, 1962, 1960, 1959, 1956, 1955, 1954, 1951, 1950, 1946, 1945, 1943, 1940, 1938, 1933, 1932, 1928, 1926, 1925, 1920

## FINDINGS

### **Address Researched**

996 KAINS AVE

999 SAN PABLO AVE

999 SAN PABLO AVE

### **Address Not Identified in Research Source**

2013, 2008, 2006, 2002, 2000, 1996, 1993, 1992, 1991, 1986, 1984, 1982, 1980, 1979, 1976, 1975, 1973, 1970, 1967, 1965, 1960, 1959, 1956, 1954, 1951, 1946, 1945, 1943, 1940, 1938, 1933, 1932, 1928, 1926, 1925, 1920

2013, 2008, 2002, 1993, 1984, 1982, 1979, 1976, 1973, 1967, 1965, 1960, 1959, 1956, 1954, 1951, 1946, 1945, 1943, 1940, 1938, 1933, 1932, 1928, 1926, 1925, 1920

2006, 2002, 2000, 1996, 1993, 1992, 1991, 1986, 1984, 1982, 1980, 1979, 1976, 1975, 1973, 1970, 1967, 1965, 1962, 1960, 1959, 1956, 1955, 1954, 1951, 1950, 1946, 1945, 1943, 1940, 1938, 1933, 1932, 1928, 1926, 1925, 1920



**Former Firestone #3655**

969 San Pablo Avenue  
Albany, CA 94706

Inquiry Number: 4245415.3

March 27, 2015

## Certified Sanborn® Map Report



6 Armstrong Road, 4th Floor  
Shelton, Connecticut 06484  
Toll Free: 800.352.0050  
[www.edrnet.com](http://www.edrnet.com)



# Certified Sanborn® Map Report

3/27/15

**Site Name:**

Former Firestone #3655  
969 San Pablo Avenue  
Albany, CA 94706

**Client Name:**

Weiss Associates  
2200 Powell St  
Emeryville, CA 94608-0000



EDR Inquiry # 4245415.3

Contact: Elyse Heilshorn

The Sanborn Library has been searched by EDR and maps covering the target property location as provided by Weiss Associates were identified for the years listed below. The Sanborn Library is the largest, most complete collection of fire insurance maps. The collection includes maps from Sanborn, Bromley, Perris & Browne, Hopkins, Barlow, and others. Only Environmental Data Resources Inc. (EDR) is authorized to grant rights for commercial reproduction of maps by the Sanborn Library LLC, the copyright holder for the collection. Results can be authenticated by visiting [www.edrnet.com/sanborn](http://www.edrnet.com/sanborn).

The Sanborn Library is continually enhanced with newly identified map archives. This report accesses all maps in the collection as of the day this report was generated.

### Certified Sanborn Results:

**Site Name:** Former Firestone #3655  
**Address:** 969 San Pablo Avenue  
**City, State, Zip:** Albany, CA 94706  
**Cross Street:**  
**P.O. #** 459-2045.2  
**Project:** Kelly Moore Paints Albany  
**Certification #** 376E-4F76-997B



Sanborn® Library search results  
Certification # 376E-4F76-997B

**Maps Provided:**

1981  
1980  
1970  
1950  
1929  
1911

The Sanborn Library includes more than 1.2 million fire insurance maps from Sanborn, Bromley, Perris & Browne, Hopkins, Barlow and others which track historical property usage in approximately 12,000 American cities and towns. Collections searched:

- Library of Congress
- University Publications of America
- EDR Private Collection

*The Sanborn Library LLC Since 1866™*

### Limited Permission To Make Copies

Weiss Associates (the client) is permitted to make up to FIVE photocopies of this Sanborn Map transmittal and each fire insurance map accompanying this report solely for the limited use of its customer. No one other than the client is authorized to make copies. Upon request made directly to an EDR Account Executive, the client may be permitted to make a limited number of additional photocopies. This permission is conditioned upon compliance by the client, its customer and their agents with EDR's copyright policy; a copy of which is available upon request.

### Disclaimer - Copyright and Trademark notice

This Report contains certain information obtained from a variety of public and other sources reasonably available to Environmental Data Resources, Inc. It cannot be concluded from this Report that coverage information for the target and surrounding properties does not exist from other sources. NO WARRANTY EXPRESSED OR IMPLIED, IS MADE WHATSOEVER IN CONNECTION WITH THIS REPORT. ENVIRONMENTAL DATA RESOURCES, INC. SPECIFICALLY DISCLAIMS THE MAKING OF ANY SUCH WARRANTIES, INCLUDING WITHOUT LIMITATION, MERCHANTABILITY OR FITNESS FOR A PARTICULAR USE OR PURPOSE. ALL RISK IS ASSUMED BY THE USER. IN NO EVENT SHALL ENVIRONMENTAL DATA RESOURCES, INC. BE LIABLE TO ANYONE, WHETHER ARISING OUT OF ERRORS OR OMISSIONS, NEGLIGENCE, ACCIDENT OR ANY OTHER CAUSE, FOR ANY LOSS OF DAMAGE, INCLUDING, WITHOUT LIMITATION, SPECIAL, INCIDENTAL CONSEQUENTIAL, OR EXEMPLARY DAMAGES. ANY LIABILITY ON THE PART OF ENVIRONMENTAL DATA RESOURCES, INC. IS STRICTLY LIMITED TO A REFUND OF THE AMOUNT PAID FOR THIS REPORT. Purchaser accepts this Report "AS IS". Any analyses, estimates, ratings, environmental risk levels or risk codes provided in this Report are provided for illustrative purposes only, and are not intended to provide, nor should they be interpreted as providing any facts regarding, or prediction or forecast of, any environmental risk for any property. Only a Phase I Environmental Site Assessment performed by an environmental professional can provide information regarding the environmental risk for any property. Additionally, the information provided in this Report is not to be construed as legal advice.

Copyright 2015 by Environmental Data Resources, Inc. All rights reserved. Reproduction in any media or format, in whole or in part, of any report or map of Environmental Data Resources, Inc., or its affiliates, is prohibited without prior written permission.

EDR and its logos (including Sanborn and Sanborn Map) are trademarks of Environmental Data Resources, Inc. or its affiliates. All other trademarks used herein are the property of their respective owners.

## Sanborn Sheet Thumbnails

This Certified Sanborn Map Report is based upon the following Sanborn Fire Insurance map sheets.



### 1981 Source Sheets



Volume 4, Sheet 412



Volume 4, Sheet 419

### 1980 Source Sheets



Volume 3, Sheet 302



Volume 3, Sheet 303



Volume 3, Sheet 315

### 1970 Source Sheets



Volume 4, Sheet 412




Volume 4, Sheet 419



Volume 3, Sheet 302



Volume 3, Sheet 303



Volume 3, Sheet 315

### 1950 Source Sheets



Volume 4, Sheet 412



Volume 4, Sheet 419



Volume 3, Sheet 302



Volume 3, Sheet 303


**1929 Source Sheets**




Volume 4, Sheet 419



Volume 4, Sheet 412



Volume 3, Sheet 302



Volume 3, Sheet 303

**1911 Source Sheets**




Volume 1, Sheet 3



Volume 1, Sheet 4

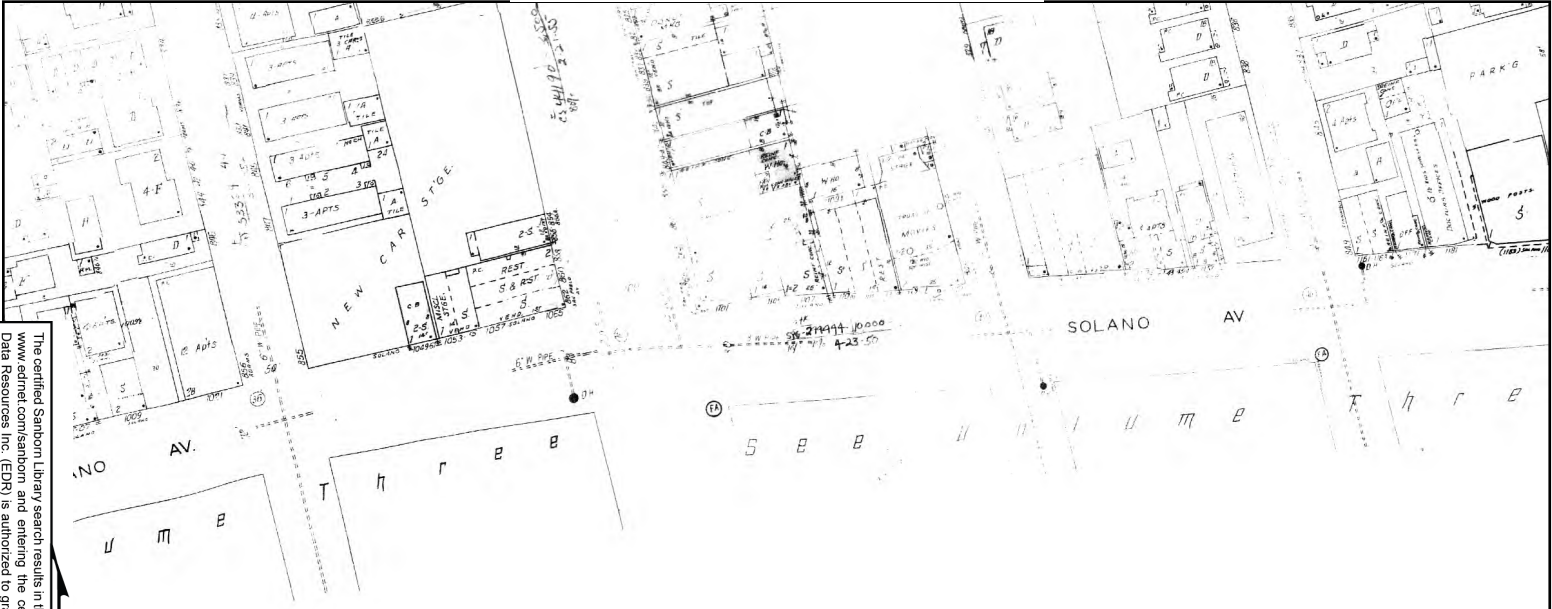


Volume 1, Sheet 5



Volume 1, Sheet 6

# 1981 Certified Sanborn Map



The certified Sanborn Library search results in this report can be authenticated by visiting [www.edrnet.com/sanborn](http://www.edrnet.com/sanborn) and entering the certification number. Only Environmental Data Resources Inc. (EDR) is authorized to grant rights for commercial reproduction of maps by The Sanborn Library LLC, the copyright holder for the collection.

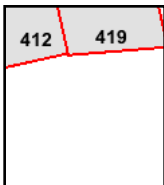
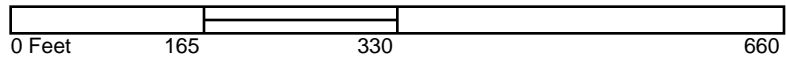
Certification # 376E-4F76-997B

Site Name: Former Firestone #3655  
 Address: 969 San Pablo Avenue  
 City, ST, ZIP: Albany CA 94706  
 Client: Weiss Associates  
 EDR Inquiry: 4245415.3  
 Order Date: 3/27/2015 8:50:01 AM  
 Certification #: 376E-4F76-997B



Copyright: 1981

This Certified Sanborn Map combines the following sheets. Outlined areas indicate map sheets within the collection.



Volume 4, Sheet 412  
 Volume 4, Sheet 419



# 1980 Certified Sanborn Map

THIS SHEET  
NOT REVISED SINCE 3/67

ALBANY 302  
(3-5VOLI)

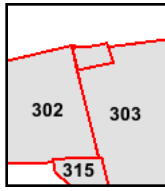
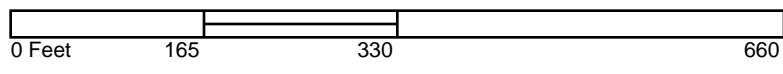
The certified Sanborn Library search results in this report can be authenticated by visiting [www.edrnet.com/sanborn](http://www.edrnet.com/sanborn) and entering the certification number. Only Environmental Data Resources Inc. (EDR) is authorized to grant rights for commercial reproduction of maps by The Sanborn Library LLC, the copyright holder for the collection.

Certification # 376E-4F76-997B

Site Name: Former Firestone #3655  
Address: 969 San Pablo Avenue  
City, ST, ZIP: Albany CA 94706  
Client: Weiss Associates  
EDR Inquiry: 4245415.3  
Order Date: 3/27/2015 8:50:01 AM  
Certification #: 376E-4F76-997B  
Copyright: 1980



This Certified Sanborn Map combines the following sheets. Outlined areas indicate map sheets within the collection.



Volume 3, Sheet 302  
Volume 3, Sheet 303  
Volume 3, Sheet 315



# 1970 Certified Sanborn Map

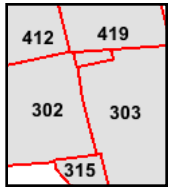
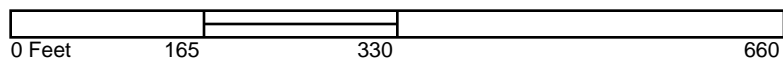
The certified Sanborn Library search results in this report can be authenticated by visiting [www.edrnet.com/sanborn](http://www.edrnet.com/sanborn) and entering the certification number. Only Environmental Data Resources Inc. (EDR) is authorized to grant rights for commercial reproduction of maps by The Sanborn Library LLC, the copyright holder for the collection.

Certification # 376E-4F76-997B

Site Name: Former Firestone #3655  
 Address: 969 San Pablo Avenue  
 City, ST, ZIP: Albany CA 94706  
 Client: Weiss Associates  
 EDR Inquiry: 4245415.3  
 Order Date: 3/27/2015 8:50:01 AM  
 Certification #: 376E-4F76-997B  
 Copyright: 1970



This Certified Sanborn Map combines the following sheets. Outlined areas indicate map sheets within the collection.



- Volume 4, Sheet 412
- Volume 4, Sheet 419
- Volume 3, Sheet 302
- Volume 3, Sheet 303
- Volume 3, Sheet 315



# 1950 Certified Sanborn Map

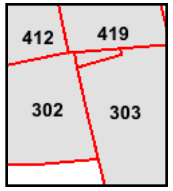
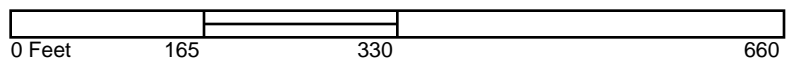


The certified Sanborn Library search results in this report can be authenticated by visiting [www.edrnet.com/sanborn](http://www.edrnet.com/sanborn) and entering the certification number. Only Environmental Data Resources Inc. (EDR) is authorized to grant rights for commercial reproduction of maps by The Sanborn Library LLC, the copyright holder for the collection.

Site Name: Former Firestone #3655  
 Address: 969 San Pablo Avenue  
 City, ST, ZIP: Albany CA 94706  
 Client: Weiss Associates  
 EDR Inquiry: 4245415.3  
 Order Date: 3/27/2015 8:50:01 AM  
 Certification #: 376E-4F76-997B  
 Copyright: 1950



This Certified Sanborn Map combines the following sheets. Outlined areas indicate map sheets within the collection.



- Volume 4, Sheet 412
- Volume 4, Sheet 419
- Volume 3, Sheet 302
- Volume 3, Sheet 303



# 1929 Certified Sanborn Map



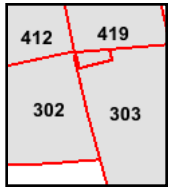
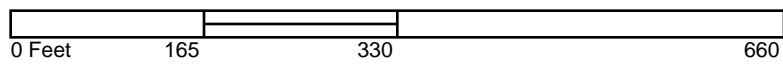
The certified Sanborn Library search results in this report can be authenticated by visiting [www.edrnet.com/sanborn](http://www.edrnet.com/sanborn) and entering the certification number. Only Environmental Data Resources Inc. (EDR) is authorized to grant rights for commercial reproduction of maps by The Sanborn Library LLC, the copyright holder for the collection.

Certification # 376E-4F76-997B

Site Name: Former Firestone #3655  
 Address: 969 San Pablo Avenue  
 City, ST, ZIP: Albany CA 94706  
 Client: Weiss Associates  
 EDR Inquiry: 4245415.3  
 Order Date: 3/27/2015 8:50:01 AM  
 Certification #: 376E-4F76-997B  
 Copyright: 1929



This Certified Sanborn Map combines the following sheets. Outlined areas indicate map sheets within the collection.



- Volume 4, Sheet 419
- Volume 4, Sheet 412
- Volume 3, Sheet 302
- Volume 3, Sheet 303

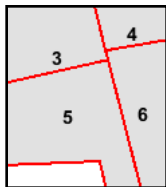
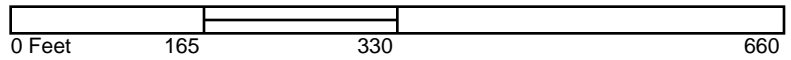




# 1911 Certified Sanborn Map



This Certified Sanborn Map combines the following sheets.  
 Outlined areas indicate map sheets within the collection.



- Volume 1, Sheet 3
- Volume 1, Sheet 4
- Volume 1, Sheet 5
- Volume 1, Sheet 6





**Former Firestone #3655**

969 San Pablo Avenue  
Albany, CA 94706

Inquiry Number: 4245415.3

March 27, 2015

## Certified Sanborn® Map Report



6 Armstrong Road, 4th Floor  
Shelton, Connecticut 06484  
Toll Free: 800.352.0050  
[www.edrnet.com](http://www.edrnet.com)

# Certified Sanborn® Map Report

3/27/15

**Site Name:**

Former Firestone #3655  
969 San Pablo Avenue  
Albany, CA 94706

**Client Name:**

Weiss Associates  
2200 Powell St  
Emeryville, CA 94608-0000



EDR Inquiry # 4245415.3

Contact: Elyse Heilshorn

The Sanborn Library has been searched by EDR and maps covering the target property location as provided by Weiss Associates were identified for the years listed below. The Sanborn Library is the largest, most complete collection of fire insurance maps. The collection includes maps from Sanborn, Bromley, Perris & Browne, Hopkins, Barlow, and others. Only Environmental Data Resources Inc. (EDR) is authorized to grant rights for commercial reproduction of maps by the Sanborn Library LLC, the copyright holder for the collection. Results can be authenticated by visiting [www.edrnet.com/sanborn](http://www.edrnet.com/sanborn).

The Sanborn Library is continually enhanced with newly identified map archives. This report accesses all maps in the collection as of the day this report was generated.

## Certified Sanborn Results:

**Site Name:** Former Firestone #3655  
**Address:** 969 San Pablo Avenue  
**City, State, Zip:** Albany, CA 94706  
**Cross Street:**  
**P.O. #** 459-2045.2  
**Project:** Kelly Moore Paints Albany  
**Certification #** 376E-4F76-997B



Sanborn® Library search results  
Certification # 376E-4F76-997B

**Maps Provided:**

1980  
1970  
1950  
1929  
1911

The Sanborn Library includes more than 1.2 million fire insurance maps from Sanborn, Bromley, Perris & Browne, Hopkins, Barlow and others which track historical property usage in approximately 12,000 American cities and towns. Collections searched:

- Library of Congress
- University Publications of America
- EDR Private Collection

*The Sanborn Library LLC Since 1866™*

## Limited Permission To Make Copies

Weiss Associates (the client) is permitted to make up to FIVE photocopies of this Sanborn Map transmittal and each fire insurance map accompanying this report solely for the limited use of its customer. No one other than the client is authorized to make copies. Upon request made directly to an EDR Account Executive, the client may be permitted to make a limited number of additional photocopies. This permission is conditioned upon compliance by the client, its customer and their agents with EDR's copyright policy; a copy of which is available upon request.

### Disclaimer - Copyright and Trademark notice

This Report contains certain information obtained from a variety of public and other sources reasonably available to Environmental Data Resources, Inc. It cannot be concluded from this Report that coverage information for the target and surrounding properties does not exist from other sources. NO WARRANTY EXPRESSED OR IMPLIED, IS MADE WHATSOEVER IN CONNECTION WITH THIS REPORT. ENVIRONMENTAL DATA RESOURCES, INC. SPECIFICALLY DISCLAIMS THE MAKING OF ANY SUCH WARRANTIES, INCLUDING WITHOUT LIMITATION, MERCHANTABILITY OR FITNESS FOR A PARTICULAR USE OR PURPOSE. ALL RISK IS ASSUMED BY THE USER. IN NO EVENT SHALL ENVIRONMENTAL DATA RESOURCES, INC. BE LIABLE TO ANYONE, WHETHER ARISING OUT OF ERRORS OR OMISSIONS, NEGLIGENCE, ACCIDENT OR ANY OTHER CAUSE, FOR ANY LOSS OF DAMAGE, INCLUDING, WITHOUT LIMITATION, SPECIAL, INCIDENTAL CONSEQUENTIAL, OR EXEMPLARY DAMAGES. ANY LIABILITY ON THE PART OF ENVIRONMENTAL DATA RESOURCES, INC. IS STRICTLY LIMITED TO A REFUND OF THE AMOUNT PAID FOR THIS REPORT. Purchaser accepts this Report "AS IS". Any analyses, estimates, ratings, environmental risk levels or risk codes provided in this Report are provided for illustrative purposes only, and are not intended to provide, nor should they be interpreted as providing any facts regarding, or prediction or forecast of, any environmental risk for any property. Only a Phase I Environmental Site Assessment performed by an environmental professional can provide information regarding the environmental risk for any property. Additionally, the information provided in this Report is not to be construed as legal advice.

Copyright 2015 by Environmental Data Resources, Inc. All rights reserved. Reproduction in any media or format, in whole or in part, of any report or map of Environmental Data Resources, Inc., or its affiliates, is prohibited without prior written permission.

EDR and its logos (including Sanborn and Sanborn Map) are trademarks of Environmental Data Resources, Inc. or its affiliates. All other trademarks used herein are the property of their respective owners.

## Sanborn Sheet Thumbnails

This Certified Sanborn Map Report is based upon the following Sanborn Fire Insurance map sheets.



### 1980 Source Sheets



Volume 3, Sheet 302



Volume 3, Sheet 303




Volume 3, Sheet 309



Volume 3, Sheet 310




Volume 3, Sheet 311



Volume 3, Sheet 315

### 1970 Source Sheets




Volume 3, Sheet 302




Volume 3, Sheet 303



Volume 3, Sheet 309



Volume 3, Sheet 315



Volume 3, Sheet 310

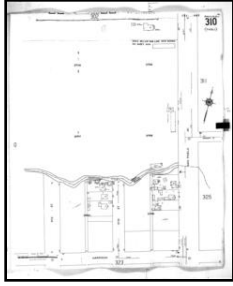


Volume 3, Sheet 311

**1950 Source Sheets**



Volume 3, Sheet 302



Volume 3, Sheet 310



Volume 3, Sheet 311




Volume 3, Sheet 303



Volume 3, Sheet 309

**1929 Source Sheets**



Volume 3, Sheet 302




Volume 3, Sheet 303



Volume 3, Sheet 311

**1911 Source Sheets**



Volume 1, Sheet 2



Volume 1, Sheet 5

# 1980 Certified Sanborn Map



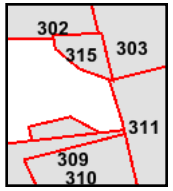
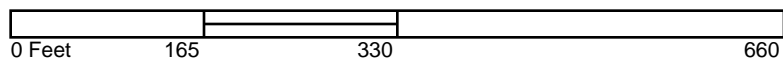
The certified Sanborn Library search results in this report can be authenticated by visiting [www.edrnet.com/sanborn](http://www.edrnet.com/sanborn) and entering the certification number. Only Environmental Data Resources Inc. (EDR) is authorized to grant rights for commercial reproduction of maps by The Sanborn Library LLC, the copyright holder for the collection.

Certification # 376E-4F76-997B

Site Name: Former Firestone #3655  
 Address: 969 San Pablo Avenue  
 City, ST, ZIP: Albany CA 94706  
 Client: Weiss Associates  
 EDR Inquiry: 4245415.3  
 Order Date: 3/27/2015 8:50:01 AM  
 Certification #: 376E-4F76-997B  
 Copyright: 1980



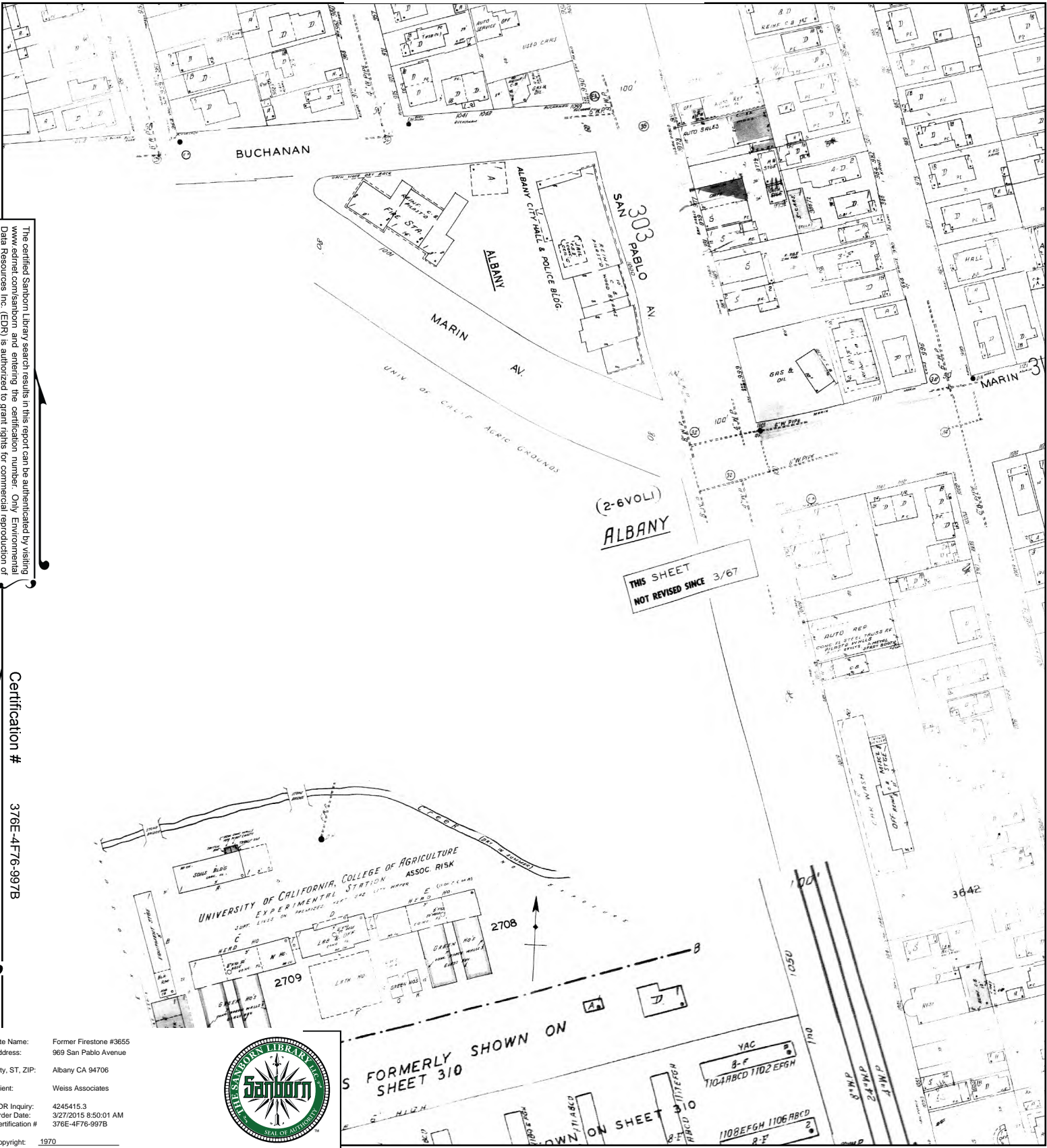
This Certified Sanborn Map combines the following sheets. Outlined areas indicate map sheets within the collection.



- Volume 3, Sheet 302
- Volume 3, Sheet 303
- Volume 3, Sheet 309
- Volume 3, Sheet 310
- Volume 3, Sheet 311



# 1970 Certified Sanborn Map



The certified Sanborn Library search results in this report can be authenticated by visiting [www.ednet.com/sanborn](http://www.ednet.com/sanborn) and entering the certification number. Only Environmental Data Resources Inc. (EDR) is authorized to grant rights for commercial reproduction of maps by The Sanborn Library LLC, the copyright holder for the collection.

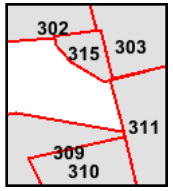
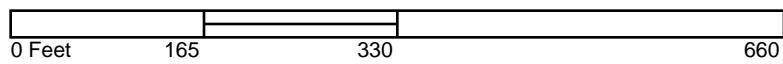
Certification # 376E-4F76-997B

Site Name: Former Firestone #3655  
 Address: 969 San Pablo Avenue  
 City, ST, ZIP: Albany CA 94706  
 Client: Weiss Associates  
 EDR Inquiry: 4245415.3  
 Order Date: 3/27/2015 8:50:01 AM  
 Certification #: 376E-4F76-997B  
 Copyright: 1970



FORMERLY SHOWN ON SHEET 310

This Certified Sanborn Map combines the following sheets. Outlined areas indicate map sheets within the collection.



- Volume 3, Sheet 302
- Volume 3, Sheet 303
- Volume 3, Sheet 309
- Volume 3, Sheet 315
- Volume 3, Sheet 310



# 1950 Certified Sanborn Map



The certified Sanborn Library search results in this report can be authenticated by visiting [www.edrnet.com/sanborn](http://www.edrnet.com/sanborn) and entering the certification number. Only Environmental Data Resources Inc. (EDR) is authorized to grant rights for commercial reproduction of maps by The Sanborn Library LLC, the copyright holder for the collection.

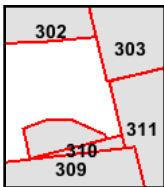
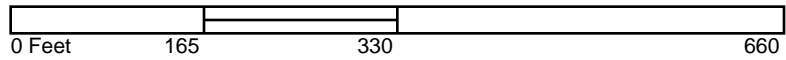
Certification # 376E-4F76-997B

Site Name: Former Firestone #3655  
 Address: 969 San Pablo Avenue  
 City, ST, ZIP: Albany CA 94706  
 Client: Weiss Associates  
 EDR Inquiry: 4245415.3  
 Order Date: 3/27/2015 8:50:01 AM  
 Certification #: 376E-4F76-997B



Copyright: 1950

This Certified Sanborn Map combines the following sheets. Outlined areas indicate map sheets within the collection.

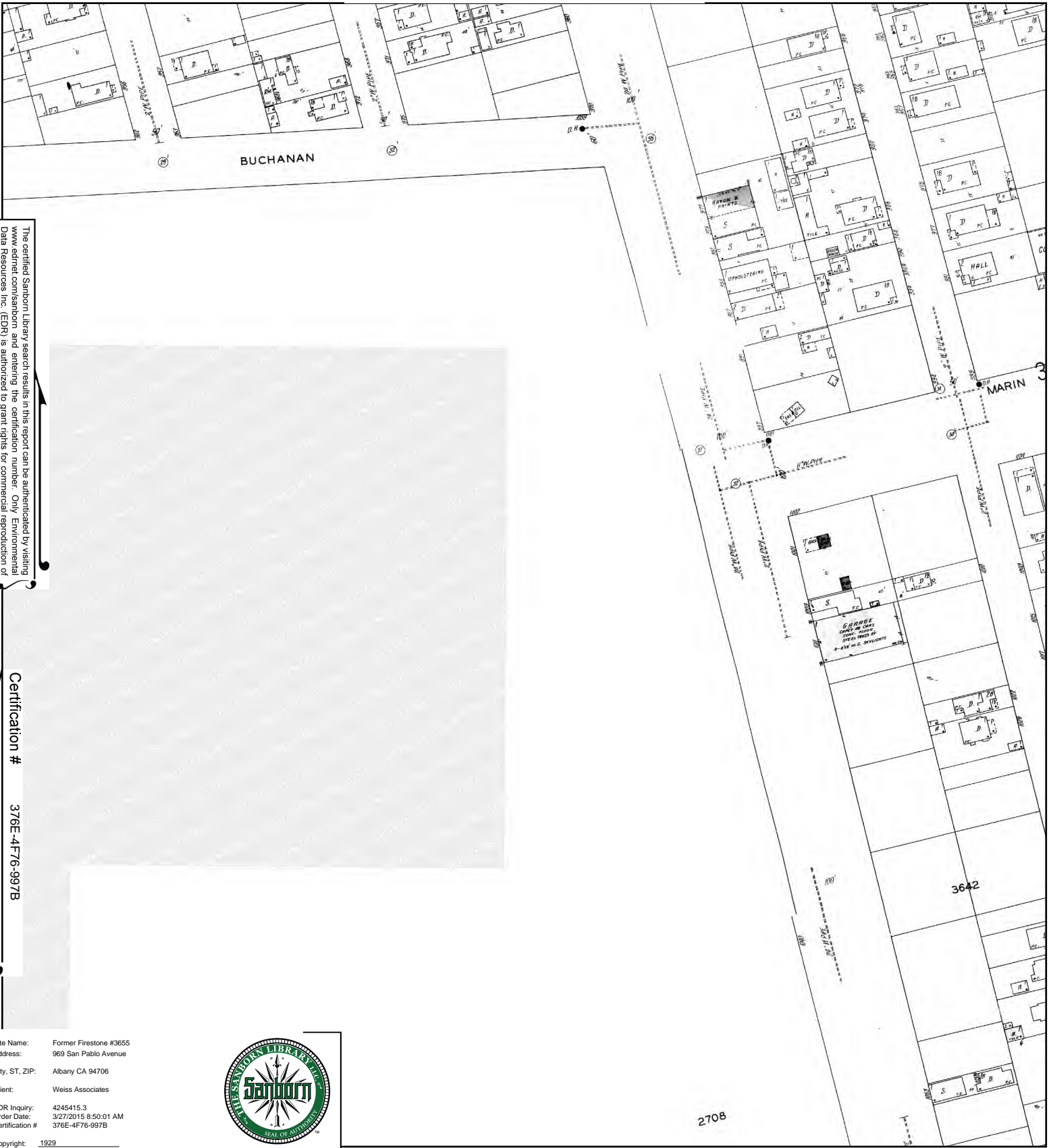


- Volume 3, Sheet 302
- Volume 3, Sheet 310
- Volume 3, Sheet 311
- Volume 3, Sheet 303
- Volume 3, Sheet 309





# 1929 Certified Sanborn Map



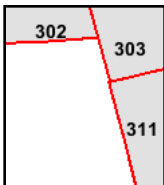
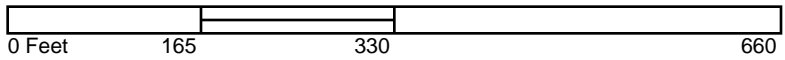
The certified Sanborn Library search results in this report can be authenticated by visiting [www.edrnet.com/sanborn](http://www.edrnet.com/sanborn) and entering the certification number. Only Environmental Data Resources Inc. (EDR) is authorized to grant rights for commercial reproduction of maps by The Sanborn Library LLC, the copyright holder for the collection.

Certification # 376E-4F76-997B

Site Name: Former Firestone #3655  
 Address: 969 San Pablo Avenue  
 City, ST, ZIP: Albany CA 94706  
 Client: Weiss Associates  
 EDR Inquiry: 4245415.3  
 Order Date: 3/27/2015 8:50:01 AM  
 Certification #: 376E-4F76-997B



This Certified Sanborn Map combines the following sheets. Outlined areas indicate map sheets within the collection.



Volume 3, Sheet 302  
 Volume 3, Sheet 303  
 Volume 3, Sheet 311



# 1911 Certified Sanborn Map



The certified Sanborn Library search results in this report can be authenticated by visiting [www.edrnet.com/sanborn](http://www.edrnet.com/sanborn) and entering the certification number. Only Environmental Data Resources Inc. (EDR) is authorized to grant rights for commercial reproduction of maps by The Sanborn Library LLC, the copyright holder for the collection.

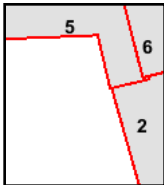
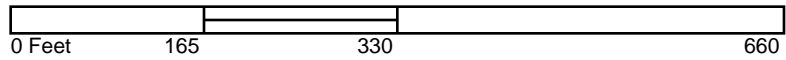
Certification # 376E-4F76-997B

Site Name: Former Firestone #3655  
 Address: 969 San Pablo Avenue  
 City, ST, ZIP: Albany CA 94706  
 Client: Weiss Associates  
 EDR Inquiry: 4245415.3  
 Order Date: 3/27/2015 8:50:01 AM  
 Certification # 376E-4F76-997B



Copyright: 1911

This Certified Sanborn Map combines the following sheets. Outlined areas indicate map sheets within the collection.



Volume 1, Sheet 2  
 Volume 1, Sheet 5



## **APPENDIX B**

### **BORING LOGS AND WELL CONSTRUCTION DETAILS**

Table B-1. Well Construction Details, Former Firestone Tire Store #3655, 969 San Pablo Avenue, Albany, California

Well ID	Date Well Installed	Total Depth (feet)	Well Diameter (inches)	Screen Length (feet)	Screened Interval (feet bgs)	Screen Slot Size (inches)	Top of Casing Elevation (feet amsl)	Latitude	Longitude
MW-2	1990	16.5	4	5	9.5-14.5	0.01	42.14	37 53'17.37"N	122 17'52.36"W
MW-3	1990	16.5	4	5	9.5-14.5	0.01	41.49	37 53'17.41"N	122 17'52.90"W
MW-4	1990	16.5	4	5	10-15	0.01	41.15	37 53'17.06"N	122 17'52.89"W
MW-5	1999	20.0	4	15	5-20	0.02	41.71	37 53'17.00"N	122 17'52.57"W
MW-6	1999	20.0	4	15	5-20	0.02	42.04	37 53'17.24"N	122 17'52.60"W

**Note:**

Locations are approximate.

**Abbreviations:**

amsl - above mean sea level

bgs - below ground surface

**Environmental Resources Management**

**Drilling Log**

Project Albany II Owner \_\_\_\_\_  
 Location Albany, Ca. W.O. Number 1135  
 Well Number MW-1 Total Depth 16 1/2' Diameter 10"  
 Surface Elevation \_\_\_\_\_ Water Level: Initial 933' 24-hrs. \_\_\_\_\_  
 Screen: Dia. 4" Length 5' Slot Size 0.01"  
 Casing: Dia. 4" Length 7 1/2' Type Sch 40 PVC  
 Drilling Company Spectrum Drilling Method HSA  
 Driller Ted Log By JRP Date Drilled 9/21/90

Sketch Map

Notes  
CME-SS

Depth (feet)	Graphic Log	Well Construction	Sample Number	Description/Soil Classification (Color, Texture, Structures)
				0850 start
1				Surface ~3" of asphaltic concrete cuttings - tan, moist clay <u>Topsoil</u>
2				becomes - green moist silty clay
3				<u>Weathered Franciscan Silts &amp; Sands</u>
4			14 25 32	B-1-1 Tan, damp, silty coarse-grained sandy clay 160 PID
5				
6			8 15 31	B-1-2 Tan, damp, pebbly clay 52 PID
7				
8			7 9 12	24 PID B-1-3 Tan, moist, silty clayey fine-grained sand - silty, sandy clay
9				
10			7 11 14	B-1-4 Tan, saturated, pebbly coarse-grained sand 52 PID
11				
12				
13				

**Environmental Resources Management**

**Drilling Log**

Project Albany II Owner \_\_\_\_\_  
 Location Albany, Ca. W.O. Number 1135  
 Well Number MW-1 Total Depth \_\_\_\_\_ Diameter \_\_\_\_\_  
 Surface Elevation \_\_\_\_\_ Water Level: Initial \_\_\_\_\_ 24-hrs. \_\_\_\_\_  
 Screen: Dia. \_\_\_\_\_ Length \_\_\_\_\_ Slot Size \_\_\_\_\_  
 Casing: Dia. \_\_\_\_\_ Length \_\_\_\_\_ Type \_\_\_\_\_  
 Drilling Company \_\_\_\_\_ Drilling Method \_\_\_\_\_  
 Driller \_\_\_\_\_ Log By JRP Date Drilled 9/21/90

Sketch Map

---

Notes

Depth (Feet)	Graphic Log	Well Construction	Sample Number	Description/Soil Classification (Color, Texture, Structures)
14				
15				
16			7 9 11	26 PID B-1-5 Lt. tan, damp-moist, silty clay
17				stopped @ 16 1/2'

# Drilling Log

## Environmental Resources Management

Project Albany II Owner \_\_\_\_\_  
 Location Albany, Ca. W.O. Number 1135  
 Well Number MW-2 Total Depth 16 1/2' Diameter 10"  
 Surface Elevation 42.14 - TOC Water Level: Initial 10.13' 24-hrs. \_\_\_\_\_  
 Screen: Dia. 4" Length 5' Slot Size 0.01"  
 Casing: Dia. 4" Length 9.8' Type Sch 40 PVC  
 Drilling Company Spectrum Drilling Method HSA  
 Driller Ted Log By JRP Date Drilled 9/21/90

Sketch Map

---

Notes

Depth (Feet)	Graphic Log	Well Construction	Sample Number	Description/Soil Classification (Color, Texture, Structures)
0				1115 start
0 - 3				Surface ~ 3" of asphaltic concrete cuttings - grey-green, moist, silty clay becomes-tan <u>Topsoil</u> becomes-damp
3 - 4			13, 26, 23	<u>Weathered Franciscan Silts + Sands</u> 2 PID B-2-1 Tan, damp pebbly clay
4 - 6			13, 27, 23	5 PID B-2-2 Tan, damp - moist pebbly clay
6 - 8			4, 7, 9	1 PID B-2-3 Tan, moist silt
8 - 10			13, 5	No Sample
10 - 11			8	3 PID
11 - 13				gravel - reported by driller

Environmental Resources Management


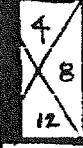
Drilling Log

Project Albany II Owner \_\_\_\_\_  
 Location Albany, Ca. W.O. Number 1135  
 Well Number MW-2 Total Depth \_\_\_\_\_ Diameter \_\_\_\_\_  
 Surface Elevation \_\_\_\_\_ Water Level: Initial \_\_\_\_\_ 24-hrs. \_\_\_\_\_  
 Screen: Dia. \_\_\_\_\_ Length \_\_\_\_\_ Slot Size \_\_\_\_\_  
 Casing: Dia. \_\_\_\_\_ Length \_\_\_\_\_ Type \_\_\_\_\_  
 Drilling Company \_\_\_\_\_ Drilling Method \_\_\_\_\_  
 Driller \_\_\_\_\_ Log By JRP Date Drilled 9/21/90

Sketch Map

---

Notes

Depth (Feet)	Graphic Log	Well Construction	Sample Number	Description/Soil Classification (Color, Texture, Structures)
14				gravel - reported by driller
15				cuttings - Lt. Tan, moist silt
16		Slough		2 PID B-2-4 Lt. Tan, moist clayey med. un-gr. sand
17				Stopped @ 16 1/2'



Environmental Resources Management

Drilling Log

Project Albany II Owner \_\_\_\_\_  
 Location Albany, Ca. W.O. Number 1135  
 Well Number MW-3 Total Depth 16 1/2' Diameter 10"  
 Surface Elevation 41.49 - 706 Water Level: Initial 9.96' 24-hrs. \_\_\_\_\_  
 Screen: Dia. 4" Length 5' Slot Size 0.01"  
 Casing: Dia. 4" Length 9 1/2' Type Sch 40 PVC  
 Drilling Company Spectrum Drilling Method HSA  
 Driller Ted Log By JRP Date Drilled 9/21/90

Sketch Map

---

Notes

Depth (feet)	Graphic Log	Well Construction	Sample Number	Description/Soil Classification (Color, Texture, Structures)
				1255 start
1				Surface ~ 9" of asphaltic concrete Cuttings - brown, moist clay <u>Topsoil</u> becomes -tan; damp
2				
3				<u>Weathered Franciscan silts + sands</u>
4			10 12 21	5 PID B-3-1 Tan, damp, silty, pebbly clay
5				
6			12 22 17	4 PID B-3-2 Tan, damp, silty, pebbly clay
7				
8			7 7 11	2 PID B-3-3 Tan, damp, silty, pebbly clay
9				
10				
11			5 7 11	2 PID Tan, moist, clayey coarse-gr. sand B-3-4 Lt. Tan, moist, clayey, sandy silt
12				
13				

**Environmental Resources Management**

**Drilling Log**

Project Albany II Owner \_\_\_\_\_  
 Location Albany, Ca. W.O. Number 1135  
 Well Number MW-3 Total Depth \_\_\_\_\_ Diameter \_\_\_\_\_  
 Surface Elevation \_\_\_\_\_ Water Level: Initial \_\_\_\_\_ 24-hrs. \_\_\_\_\_  
 Screen: Dia. \_\_\_\_\_ Length \_\_\_\_\_ Slot Size \_\_\_\_\_  
 Casing: Dia. \_\_\_\_\_ Length \_\_\_\_\_ Type \_\_\_\_\_  
 Drilling Company \_\_\_\_\_ Drilling Method \_\_\_\_\_  
 Driller \_\_\_\_\_ Log By JRP Date Drilled 9/21/90

Sketch Map

---

Notes

Depth (Feet)	Graphic Log	Well Construction	Sample Number	Description/Soil Classification (Color, Texture, Structures)
14				
15				
16		Slough	4 12 13	2 PED } B-3-5 Lt. Tan, moist clayey, silty medium-gr. sand
17				Stopped @ 16 1/2'

City II Owner \_\_\_\_\_  
 City, Ca. W.O. Number 1135  
 2-4 Total Depth 16 1/2' Diameter 10"  
 elev. 41.15 - TOC Water Level: Initial 10.42' 24-hrs.  
 Length 5' Slot Size 0.01"  
 Length 10' Type Sch 40 PVC  
 Spectrum Drilling Method HSA  
 Log By JRP Date Drilled 9/21/90

Sketch Map  
 Notes

Sample Number	Description/Soil Classification (Color, Texture, Structures)
1415 start	
1	Surface ~ 3" of asphaltic concrete cuttings - brown, moist silty clay <u>Topsoil</u> becomes tan silty clay
2	
3	<u>Weathered Franciscan silts + sands</u>
10 14 25	456 PID B-4-1 Tan, damp, silty, pebbly clay
4 21 21	66 PID B-4-2 Lt. Tan, damp-moist silt
7 21 23	87 PID B-4-3 Tan, damp-moist, silty, pebbly clay Lt. Tan, damp-moist silt
7 14 19	2 PID B-4-4 Tan, silty, pebbly clay (damp-moist)
11	
12	
13	

**Environmental Resources Management**

**Drilling Log**

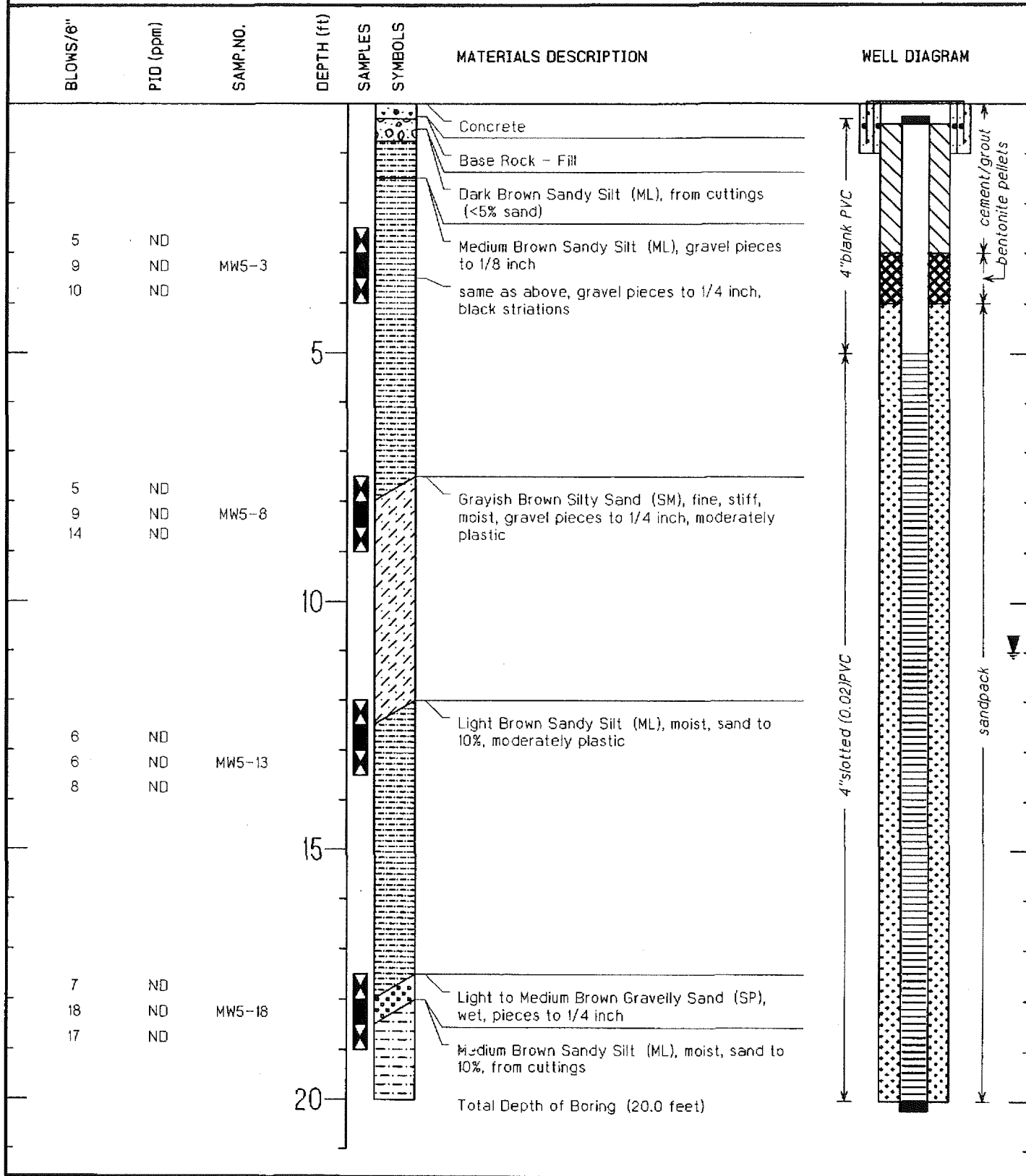
Project Albany II Owner \_\_\_\_\_  
 Location Albany, Ca. W.O. Number 1135  
 Well Number MW-4 Total Depth \_\_\_\_\_ Diameter \_\_\_\_\_  
 Surface Elevation \_\_\_\_\_ Water Level: Initial \_\_\_\_\_ 24-hrs. \_\_\_\_\_  
 Screen: Dia. \_\_\_\_\_ Length \_\_\_\_\_ Slot Size \_\_\_\_\_  
 Casing: Dia. \_\_\_\_\_ Length \_\_\_\_\_ Type \_\_\_\_\_  
 Drilling Company \_\_\_\_\_ Drilling Method \_\_\_\_\_  
 Driller \_\_\_\_\_ Log By JRP Date Drilled 9/21/90

Sketch Map

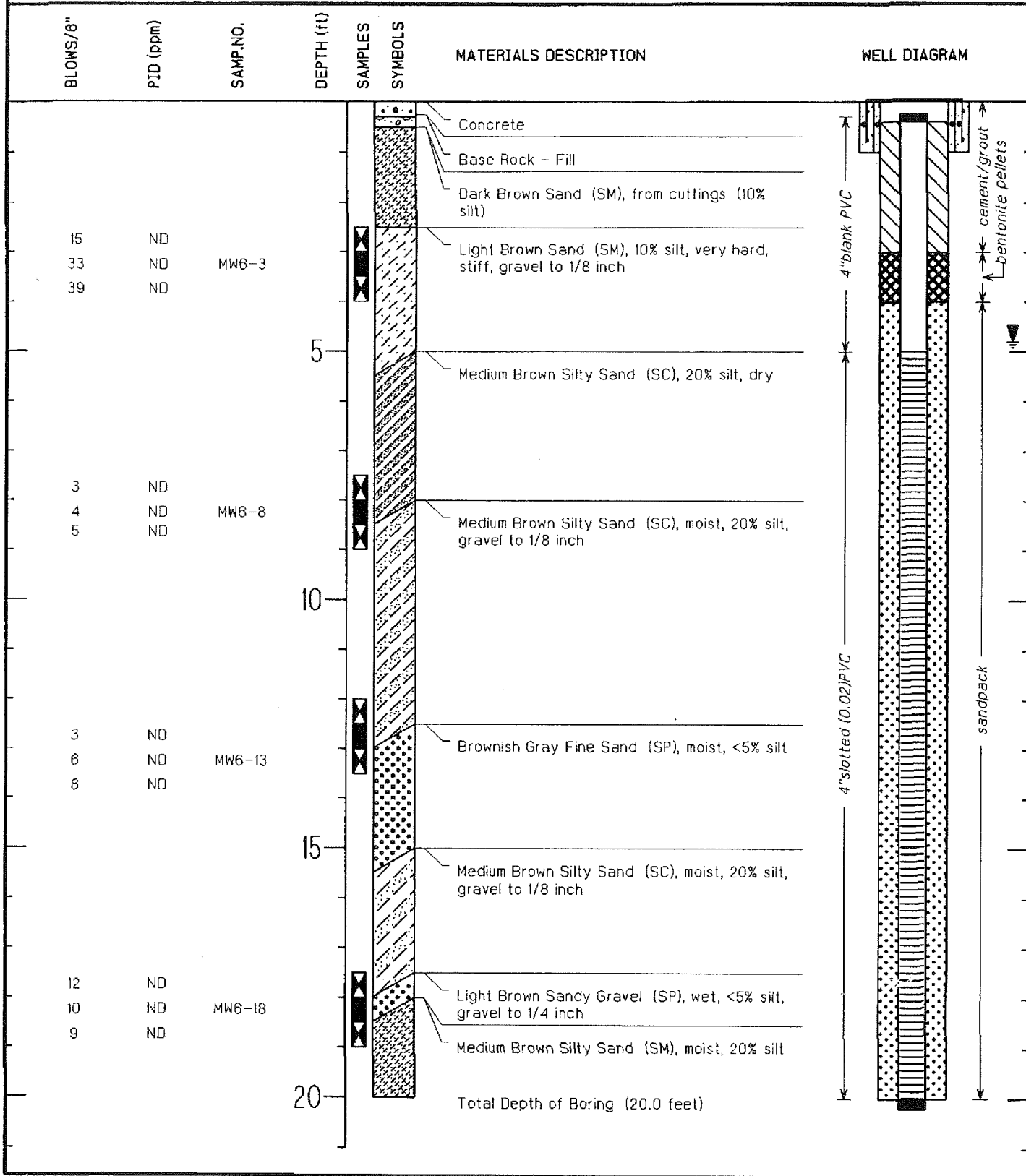
---

Notes

Depth (Feet)	Graphic Log	Well Construction	Sample Number	Description/Soil Classification (Color, Texture, Structures)
14				
15				
16		Slough	6 10 14	3 PID } B-4-5 Lt. Tan, most silty, fine-gr. Sandy clay
17				Stopped @ 16 1/2'



PROJECT	Kelly/Moore Paint Company	DRILLING COMPANY	HEW Drilling Company, Inc.
LOCATION	969 San Pablo Avenue, Albany, CA	DATE DRILLED	3/23/99
JOB NUMBER	107-OHS3	SURFACE ELEVATION	41.71 Ft. AMSL
GEOLOGIST	Sherwood Lovejoy, Jr.	TOTAL DEPTH OF HOLE	20.0 Feet
DRILL RIG	8.5 in. Hollow Stem Auger	WATER LEVEL	11 Feet



PROJECT	Kelly/Moore Paint Company	DRILLING COMPANY	HEW Drilling Company, Inc.
LOCATION	969 San Pablo Avenue, Albany, CA	DATE DRILLED	3/23/99
JOB NUMBER	107-CH99	SURFACE ELEVATION	42.04 Ft. AMSL
GEOLOGIST	Sherwood Lovejoy, Jr.	TOTAL DEPTH OF HOLE	20.0 Feet
DRILL RIG	8.5 in. Hollow Stem Auger	WATER LEVEL	4.8 Feet

## **APPENDIX C**

### **ANALYTICAL DATA FOR SOIL**

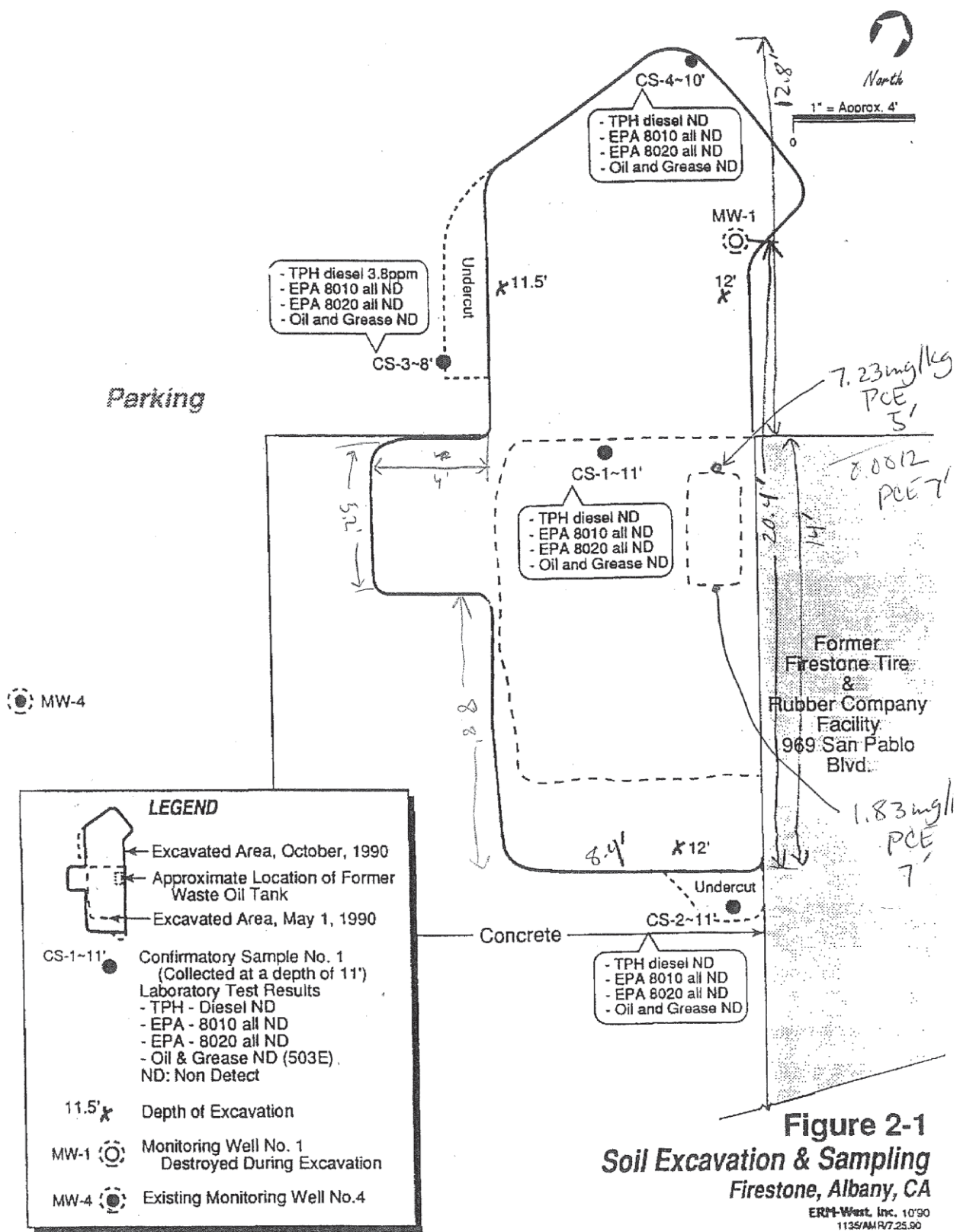


Figure 2-1 Soil and Groundwater Investigation at Former Firestone Tire & Rubber Company Facility, Albany, ERM-West, Inc., October 1990



TABLE 1  
Hydrocarbons and Organic Lead in Soil Samples

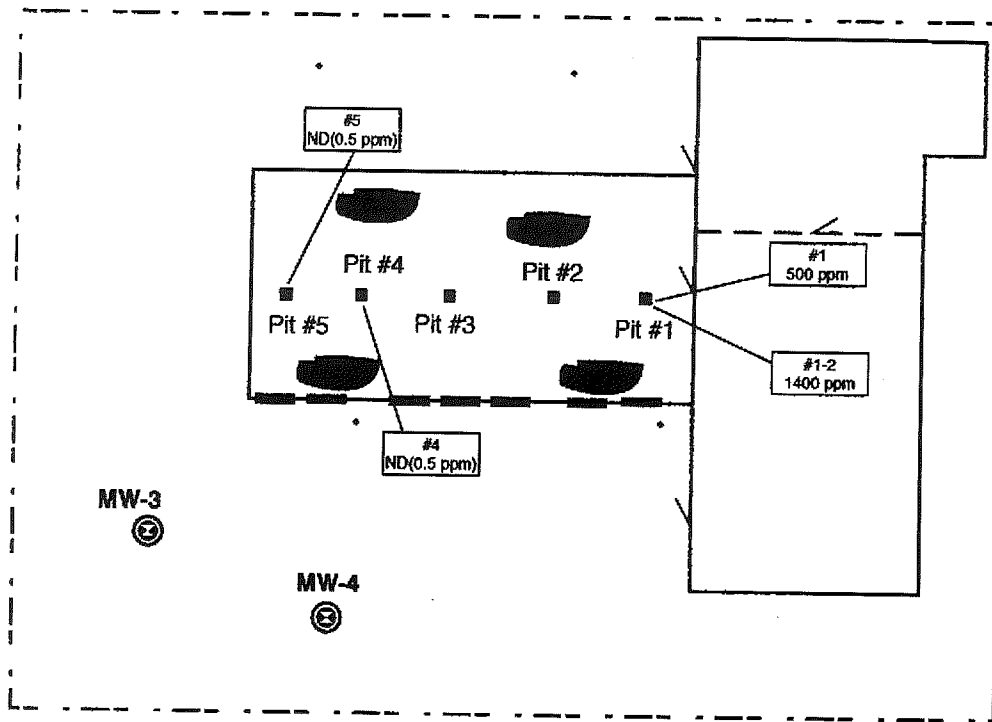
Sample No.	Depth (feet)	Extractable Petrol. Hydrocarbons (mg/kg)		Volatile Aromatic Hydrocarbons					Volatile Halocarbons					Organic Lead (mg/kg)	
		Kerosene Range	Diesel Range	Benzene	Toluene	Xylenes (total) (mg/kg)	Chlorobenzene	Ethylbenzenes (total)	1,1-dichloroethane	1,1-dichloroethane	Trichloroethylene (mg/kg)	1,1,1-trichloroethane	tetrachloroethene		
Monitoring Well No. 1															
B-1-1	3.5	ND	ND	ND	ND	ND	ND	ND	ND	ND	ND	ND	ND	ND	ND
B-1-2	5.5	ND	2.7	ND	ND	ND	ND	ND	ND	ND	ND	ND	ND	ND	ND
B-1-3	8.2	ND	3.8	ND	ND	ND	ND	ND	ND	ND	ND	ND	ND	ND	ND
B-1-4	10.5	ND	72	0.043	ND	0.51	ND	ND	0.27	0.026	ND	ND	0.47	0.97	ND
B-1-5	16	ND	ND	ND	ND	ND	ND	ND	ND	ND	ND	ND	ND	ND	ND
Monitoring Well No. 2															
B-2-4	16	ND	ND	ND	ND	0.0051	ND	0.0069	ND	ND			ND	ND	ND
Monitoring Well No. 3															
B-3-4	11	ND	ND	ND	ND	ND	ND	ND	ND	ND			ND	ND	ND
Monitoring Well No. 4															
B-4-5	15.5	ND	ND	ND	ND	ND	ND	ND	ND	ND			ND	ND	ND

Notes: "ND" = Not Detected

Analyses were performed by Curtis & Tomkins, Berkeley, California.

Reference:

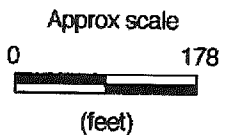
ERM-West, Inc., 1990. Firestone Tire & Rubber Company, Albany Remediation Plan Addendum, October 11.



### Legend

- Property Boundary
- MW-3 Groundwater Monitoring Well
- Doorway
- Sewer Cleanout
- Garage Doors
- Pit #1 Sampled Hydraulic Lifts w/ID#
- Pit #3 Unsampled Hydraulic Lifts w/ID#
- #1 500 ppm Sample # w/ TEPH-ho result
- "Likely Dirty" Stockpile
- "Likely Clean" Stockpile

**San Pablo Avenue**



Source: Letter Report-Hydraulic Lift Removal, 969 San Pablo Avenue, Albany, California, Protech, December 23, 1998.

**ProTech Consulting & Engineering**

Job No.	980116
Date	22 Dec 1998
Drawn by	WL
Rev	WL
Apprvd	WL

**Site Plan w/Analytical Results**  
 Hydraulic Lift Removal Program  
 Kelly-Moore Paint Company  
 969 San Pablo Avenue, Albany, California

Project



Figure

**3**

**TABLE 1: LUFT METALS, and TPH ANALYTICAL RESULTS**  
**Hydraulic Lift Removal - Pit Soil Sampling**  
**Kelly-Moore Paint, 969 San Pablo Avenue, Albany, California**

Constituent	Sample #				
	#1	#1-2	#4	#5	SP-1,2,3,4
Matrix	Soil	Soil	Soil	Soil	Soil
<b>Heavy Metals (Total Concentration, mg/kg)</b>					
Cadmium	ND(0.5)	--	ND(0.5)	ND(0.5)	ND(0.5)
Total Chromium	32	--	40	25	42
Lead	3.7	--	9.6	3.7	4.2
Nickel	57	--	110	35	46
Zinc	31	--	38	22	30
<b>Total Petroleum Hydrocarbon Analysis (mg/kg)</b>					
TEPH - ho	500	1400	ND(50)	ND(50)	1900
Benzene	ND(0.005)	--	ND(0.005)	ND(0.005)	ND(0.005)
Toluene	ND(0.005)	--	ND(0.005)	ND(0.005)	ND(0.005)
Ethyl Benzene	ND(0.005)	--	ND(0.005)	ND(0.005)	ND(0.005)
Total Xylenes	ND(0.005)	--	ND(0.005)	ND(0.005)	ND(0.005)
Notes: #1 = Pit number and sample number; #1-2 =deeper sample in same pit #; SP-1,2,3,4 = stockpiled soil sample; ND(0.5) = not detected (detection limit), TEPH-ho = total extractible petroleum hydrocarbons, characterized as hydraulic oil; Total Chromium = trivalent and hexavalent forms, Total Xylenes = three isomers (ortho, meta, and para).					

Reference:

ProTech Consulting and Engineering, 1998. Letter Report, Hydraulic Lift Removal, 969 San Pablo Avenue, Albany, California, December 23.

**Table 1 - Analytical Results - Soil Boring Samples  
Kelly-Moore Paint Company  
969 San Pablo Avenue, Albany, California**

Constituent	Matrix	Sample #					
		MW5-8.0	MW5-13.0	MW5-18.0	MW6-8.0	MW6-13.00	MW6-18.0
		Soil	Soil	Soil	Soil	Soil	Soil
<b>Petroleum Hydrocarbon Analyses (mg/kg)</b>							
TPH - g		ND(1)	ND(1)	ND(1)	ND(1)	ND(1)	ND(1)
TEPH - d		ND(1)	ND(1)	ND(1)	1.9	ND(1)	3.8
Benzene		ND(.005)	ND(.005)	ND(.005)	ND(.005)	ND(.005)	ND(.005)
Toluene		ND(.005)	ND(.005)	ND(.005)	ND(.005)	ND(.005)	ND(.005)
Ethyl Benzene		ND(.005)	ND(.005)	ND(.005)	ND(.005)	ND(.005)	ND(.005)
Total Xylenes		ND(.005)	ND(.005)	ND(.005)	ND(.005)	ND(.005)	ND(.005)
MTBE		ND(.005)	ND(.005)	ND(.005)	ND(.005)	ND(.005)	ND(.005)
<b>VOCs &amp; SVOCs</b>							
VOCs ( $\mu\text{g}/\text{kg}$ )		ND(5 - 50)	ND(5 - 50)	ND(5 - 50)	ND(5 - 50)	ND(5 - 50)	ND(5 - 50)
SVOCs (mg/kg)		ND(0.05 - 2)	ND(0.05 - 2)	ND(0.05 - 2)	ND(0.05 - 2)	ND(0.05 - 2)	ND(0.05 - 2)
Notes:	MW5-8.0 = boring #-sample depth TPH-g = total petroleum hydrocarbons, characterized as gasoline TEPH-d = total extractable petroleum hydrocarbons, characterized as diesel MTBE = methyl tert-butyl ether VOCs = volatile organics compounds SVOCs = semi-volatile organic compounds $\mu\text{G}/\text{kg}$ = micrograms/kilogram mg/kg = milligrams/kilogram ND(1) = not detected (method detection limit)						

Reference:

ProTech Consulting and Engineering, 1999. Technical Report for Groundwater Monitoring Well Installation, Development, and Sampling & Analysis, Kelly Moore Paint Store, 969 San Pablo Avenue, Albany, California, April.

## **APPENDIX D**

### **ANALYTICAL DATA FOR GROUNDWATER**

**Table 1 - Groundwater Elevation Measurement and Analytical Results**  
**Kelly-Moore Paint Company**  
**969 San Pablo Avenue, Albany, CA**  
**ProTech Project #383-12**

WELL #	DATE	TOC	DTW	GW-ELEV	Δ-Elev	Chlfrm	1,1-DCA	1,1-DCE	c1,2-DCE	PCE	TCE	VC	GRO	DRO	MORO	TEPH-ho	
MW-2	06/16/99	42.14	8.36	33.78		ND	ND	ND	ND	ND	ND	ND	NA	NA	NA	NA	
	09/15/99	42.14	9.25	32.89	0.89	ND	ND	ND	ND	ND	ND	ND	NA	NA	NA	NA	
	12/15/99	42.14	8.36	33.78	-0.89	ND	ND	ND	ND	ND	ND	ND	NA	NA	NA	NA	
	03/16/00	42.14	5.18	36.96	-3.18	ND	ND	ND	ND	ND	ND	ND	NA	NA	NA	NA	
	09/25/09	42.14	8.35	33.79	3.17	ND	ND	ND	ND	ND	ND	ND	NA	NA	NA	NA	
	03/29/10	42.14	5.49	36.65	2.86	ND	ND	ND	ND	ND	ND	ND	NA	NA	NA	NA	
	09/28/10	42.14	9.64	32.5	-4.15	ND	ND	ND	ND	ND	ND	ND	NA	NA	NA	NA	
	09/20/11	42.14	9.22	32.92	0.42	ND	ND	ND	ND	ND	ND	ND	NA	NA	NA	NA	
	10/05/12	42.14	9.74	32.4	-0.52	ND	ND	ND	ND	ND	ND	ND	NA	NA	51	110	ND
	MW-3	04/21/98	41.49	7.33	34.16		ND	ND	ND	ND	ND	ND	ND	ND	ND	NA	NA
03/29/99		41.49	5.6	35.89	-1.73	ND	1.2	ND	ND	1.7	1.6	ND	ND	ND	NA	NA	
06/16/99		41.49	7.95	33.54	2.35	ND	1.3	ND	ND	1.7	2.3	ND	NA	NA	NA	NA	
09/15/99		41.49	8.73	32.76	0.78	ND	1.4	ND	ND	1.6	1.9	ND	NA	NA	NA	NA	
12/15/99		41.49	8.36	33.13	-0.37	ND	0.97	ND	ND	1	0.98	ND	NA	NA	NA	NA	
03/16/00		41.49	5.05	36.44	-3.31	ND	1.2	ND	ND	1.6	2	ND	NA	NA	NA	NA	
09/25/09		41.49	8.8	32.69	3.75	ND	ND	ND	ND	ND	ND	ND	NA	NA	NA	NA	
03/29/10		41.49	7.14	34.35	1.66	ND	ND	ND	ND	ND	ND	ND	NA	NA	NA	NA	
09/28/10		41.49	9.3	32.19	-2.16	ND	ND	ND	ND	ND	ND	ND	NA	NA	NA	NA	
09/20/11		41.49	8.85	32.64	0.45	ND	ND	ND	ND	ND	ND	ND	NA	NA	NA	NA	
10/05/12		41.49	9.35	32.14	-0.5	ND	ND	ND	ND	ND	ND	ND	NA	NA	110	320	ND
MW-4		04/21/98	41.15	7.52	33.63		ND	34	ND		5.3	3.6	ND	ND	ND	NA	NA
	03/29/99	41.15	7.5	33.65	-0.02	ND	84	1.5		25	18	6.5	3.1	ND	ND	NA	
	06/16/99	41.15	8.73	32.42	1.23	ND	76	1.3		23	20	6.4	2.4	NA	NA	NA	
	09/15/99	41.15	9.18	31.97	0.45	ND	61	0.74		18	16	4.4	0.91	NA	NA	NA	
	12/15/99	41.15	8.95	32.2	-0.23	ND	37	ND		11	5.7	2.5	ND	NA	NA	NA	
	03/16/00	41.15	8.8	32.35	-0.15	ND	58	0.84		18	10	44	1.2	NA	NA	NA	
	09/25/09	41.15	9.3	31.85	0.5	ND	33	ND		12	15	6.7	ND	NA	NA	NA	
	03/29/10	41.15	7.6	33.55	1.7	ND	25	ND		9.2	21	6.7	ND	NA	NA	NA	
	09/28/10	41.15	9.35	31.8	-1.75	ND	25	ND		8	20	6.6	ND	NA	NA	NA	
	09/20/11	41.15	8.87	32.28	0.48	ND	27	ND		8.8	21	6.9	ND	NA	NA	NA	
	10/05/12	41.15	9.38	31.77	-0.51	ND	35	0.7		9.5	21	6.8	ND	NA	ND	ND	
	MW-5	03/29/99	41.71	8.14	33.57		0.97	5.3	ND	ND	1.6	1.6	ND	ND	ND	NA	NA
06/16/99		41.71	8.91	32.8	0.77	0.63	4.8	ND	ND	1.5	1.8	ND	NA	NA	NA	NA	
09/15/99		41.71	9.2	32.51	0.29	ND	6.4	ND	ND	1.8	1.8	ND	NA	NA	NA	NA	
12/15/99		41.71	8.86	32.85	-0.34	ND	6.7	ND	ND	1.5	1.4	ND	NA	NA	NA	NA	
03/16/00		41.71	8.3	33.41	-0.56	0.61	5.3	ND	ND	1.3	1.1	ND	NA	NA	NA	NA	
09/25/09		41.71	9.89	31.82	1.59	ND	4.8	ND	0.76	2.7	0.88	ND	NA	NA	NA	NA	
03/29/10		41.71	8.33	33.38	1.56	ND	1.3	ND	ND	1.5	ND	ND	NA	NA	NA	NA	
09/28/10		41.71	9.79	31.92	-1.46	ND	2.1	ND	ND	ND	ND	ND	NA	NA	NA	NA	
09/20/11		41.71	9.71	32	0.08	ND	1.4	ND	ND	2.2	ND	ND	NA	NA	NA	NA	
10/05/12		41.71	9.6	32.11	0.11	ND	1.8	ND	ND	3.5	ND	ND	NA	NA	70	ND	
MW-6	03/29/99	42.04	7.74	34.3		0.78	1.4	ND	ND	6.8	0.8	ND	ND	ND	NA	NA	
	06/16/99	42.04	9.25	32.79	1.51	ND	1.4	ND	ND	5.3	0.8	ND	NA	NA	NA	NA	
	09/15/99	42.04	9.71	32.33	0.46	ND	1.8	ND	ND	6.2	0.87	ND	NA	NA	NA	NA	
	12/15/99	42.04	9	33.04	-0.71	ND	1.2	ND	ND	4.8	0.56	ND	NA	NA	NA	NA	
	03/16/00	42.04	7.38	34.66	-1.62	ND	1.3	ND	ND	5.6	0.74	ND	NA	NA	NA	NA	
	09/25/09	42.04	NM			NA	NA	NA	NA	NA	NA	NA	NA	NA	NA	NA	
	03/29/10	42.04	NM			NA	NA	NA	NA	NA	NA	NA	NA	NA	NA	NA	
	09/28/10	42.04	NM			NA	NA	NA	NA	NA	NA	NA	NA	NA	NA	NA	
	09/20/11	42.04	9.12	32.92		ND	0.88	ND	ND	3.1	0.89	ND	NA	NA	NA	NA	
	10/05/12	42.04	9.7	32.34	-0.58	ND	1	ND	ND	3.7	1	ND	NA	ND	ND	ND	

Table 1 - Groundwater Elevation Measurement and Analytical Results Kelly-Moore Paint Company 969 San Pablo Avenue, Albany, CA ProTech Project #383-12																
WELL #	DATE	TOC	DTW	GW-ELEV	Δ-Elev	Chlfrm	1,1-DCA	1,1-DCE	c1,2-DCE	PCE	TCE	VC	GRO	DRO	MORO	TEPH-ho
Notes:	TOC = top of casing elevation (ft above mean sea level - [ft-amsl]) DTW = depth to water (ft below TOC) GW-ELEV = groundwater elevation (ft-amsl) Δ-Elev = change in elevation (ft) from one GWM to the next All results reported in parts-per-billion (ppb) MCL = maximum contaminant level (EPA and California cited) Chlfrm = Chloroform (RL-0.5 ppb) (MCL-80 ppb) 1,1-DCA = 1,1-dichloroethane (RL-0.5 ppb) (MCL-5 ppb [California]) 1,1-DCE = 1,1-dichloroethene (RL-0.5 ppb) (MCL-7 ppb [EPA] 6 ppb [California]) c1,2-DCE = cis 1,2-dichloroethene (RL-0.5 ppb) (MCL-70 ppb [EPA] 6 ppb [California]) PCE = tetrachloroethene (RL-0.5 ppb) (MCL-5 ppb [EPA & California]) TCE = trichloroethene (RL-0.5 ppb) (MCL-5 ppb [EPA & California]) VC = vinyl chloride (RL-0.5 ppb) (MCL-2 ppb [EPA] 0.5 ppb [California]) NA = not analyzed for NM = not measured ND = not detected above method detection limit Bold = greater than California MCL												GRO = gasoline Range Organics DRO = Diesel Range Organics MORO = Motor Oil Range Organics TEPH-ho = Hydraulic Oil			

Reference:

ProTech Consulting and Engineering, 2012. *Groundwater Monitoring Report - October 2012, 969 San Pablo Avenue, Albany, CA. 94706*, November 13.

TABLE 2

*Hydrocarbons and Organic Lead in Groundwater Samples*

Well No.	Sample No.*	Extractable Petrol. Hydrocarbons (mg/l)		Volatile Aromatic Hydrocarbons					Volatile Halocarbons (mg/l)				Organic Lead (mg/l)	
		Kerosene Range	Diesel Range	Benzene	Toluene	Xylenes (total)	Chloro-benzene	Ethyl-benzenes (total)	1,1-dichloro-ethane	1,1-dichloro-ethane	1,1,1-trichloro-ethane	Trichloro-ethylene		Tetrachloro-ethene
MW-1	WS-2	ND	ND	0.01	ND	ND	ND	ND	0.012	0.084	0.20	0.0025	0.071	ND
MW-2	WS-1	ND	ND	ND	ND	ND	ND	ND	ND	ND	ND	ND	ND	ND
MW-3	WS-4	ND	ND	ND	ND	ND	ND	ND	ND	ND	ND	0.0018	ND	ND
MW-4	WS-3	ND	ND	ND	ND	ND	ND	ND	ND	ND	ND	ND	ND	ND
Trip Blank		ND	ND	ND	ND	ND	ND	ND	ND	ND	ND	ND	ND	ND

Notes: "ND" - Not Detected

\* = Samples were consecutively numbered in the order collected.

Analyses were performed by Curtis &amp; Tompkins, Berkeley, California.


## Reference:

ERM-West, Inc., 1990. Firestone Tire and Rubber Company, Albany, CA, Workplan, August 13.



## **APPENDIX E**

### **ANALYTICAL DATA FOR SOIL GAS**



- (S-1) = Sample name
- ◆ = SGVS outside Bldg
- ▲ = SGVS inside Bldg
- ★ = SGVS Location sample not analyzed (canister unable to draw air)

Source: Soil Gas Sampling and Analysis, Results, Interpretation and Technical Reporting, 969 San Pablo Avenue, Albany, California, Protech, July 2012

## ProTech Consulting & Engineering

1208 Main Street, Redwood City, CA 94063  
 Tele: 650.569.4020 / Fax: 650.569.4023

Job No.	<b>383-OH12</b>
Date	<b>21 May 2012</b>
Drawn by	RC
Rev WL	Apprvd WL

### Site Plan with SGVS Point Locations

Project  
 969 San Pablo Avenue, Albany, CA  
 For: Mr. Robert Stetson  
 Kelly-Moore Paint Company  
 987 Commercial, San Carlos, CA 94070



Figure

**3**

**Table 1- Soil Gas Vapor Sampling Results (6/4/12)**  
**969 San Pablo Road, Albany, CA**  
**Protech Job # 383-12**

Soil Gas Vapor Sample ID #	S-1	S-2	S-3	S-4	S-6	S-7	S-8			
Date Collected	5/11/12	5/11/12	5/11/12	5/11/12	5/11/12	5/11/12	5/11/12			
Sample Depth	5 fbg	5 fbg	5fbg	5 fbg	5 fbg	1.5 fbg	1.5 fbg			
Analyte	TE-2-rESL (ug/m3)		TE-4-rESL (ug/m3)		EPA TO 15 - VOCs in Air (ug/m3)					
	6.60E+05	3.30E+05	430	69	19 J,DX	150	61	51	55	
Acetone	84	42	ND(89)	12 J,DX	ND(14)	ND(14)	13	7.8 J,DX	14	
Benzene	NE	NE	ND(360)	ND(52)	ND(58)	ND(58)	ND(53)	ND(56)	ND(53)	
Benzyl chloride	140	69	ND(190)	ND(27)	ND(30)	ND(30)	ND(27)	ND(29)	ND(28)	
Bromodichloromethane	NE	NE	ND(200)	ND(41)	ND(46)	ND(46)	ND(42)	ND(45)	ND(43)	
Bromoform	1000	520	ND(110)	14 J,DX	9.5 J,DX	19	9.7 J,DX	14 J,DX	11 J,DX	
Bromomethane	NE	NE	ND(210)	ND(29)	ND(33)	ND(33)	ND(30)	ND(32)	ND(30)	
2-Butanone (MEK)	NE	NE	ND(220)	ND(31)	ND(35)	15 J,DX	ND(32)	ND(34)	ND(32)	
Carbon disulfide	19	9.4	ND(440)	ND(63) LQ	ND(70)	ND(70) LQ	ND(64) LQ	ND(69)	ND(65)	
Carbon tetrachloride	2.10E+05	1.00E+05	ND(130)	ND(18)	ND(21)	ND(21)	ND(19)	ND(20)	ND(19)	
Chlorobenzene	NE	NE	ND(240)	ND(34)	ND(38)	ND(38)	ND(35)	ND(37)	ND(35)	
Dibromochloromethane	2.10E+04	1.00E+04	ND(74)	ND(11)	ND(12)	ND(12)	ND(11)	ND(12)	ND(11)	
Chloroethane	460	230	ND(140)	ND(20)	14 J,DX	65	72	ND(21)	22	
Chloroform	1.90E+04	9.40E+03	ND(58)	ND(8.3)	ND(9.3)	ND(9.3)	ND(8.4)	ND(9)	ND(8.5)	
Chloromethane	1900	940	ND(210)	ND(31)	ND(34)	ND(34)	ND(31)	ND(34)	ND(32)	
1,2-Dibromoethane (EDB) <sup>1</sup>	4.20E+04	2.10E+04	ND(170)	ND(24)	ND(27)	ND(27)	ND(25)	ND(26)	ND(25)	
1,2-Dichlorobenzene	2.20E+04	1.10E+04	ND(170)	ND(24)	ND(27)	ND(27)	ND(25)	ND(26)	ND(25)	
1,3-Dichlorobenzene	220	110	ND(170)	ND(24)	ND(27)	ND(27)	ND(25)	ND(26)	ND(25)	
1,4-Dichlorobenzene	NE	NE	ND(140)	ND(20)	ND(22)	ND(22)	ND(20)	ND(22)	ND(20)	
Dichlorodifluoromethane	1500	760	ND(110)	ND(16)	ND(18)	ND(18)	ND(17)	ND(18)	ND(17)	
1,1-Dichloroethane	94	47	ND(110)	ND(16)	ND(18)	ND(18)	ND(17)	ND(18)	ND(17)	
1,2-Dichloroethane	4.20E+04	2.10E+04	ND(110)	ND(16)	ND(18)	ND(18)	ND(16)	ND(17)	ND(16)	
1,1-Dichloroethene	7300	3700	ND(110)	ND(16)	ND(18)	ND(18)	ND(16)	ND(17)	ND(16)	
cis-1,2-Dichloroethene	1.50E+04	7.30E+03	ND(110)	ND(16)	ND(18)	ND(18)	ND(16)	ND(17)	ND(16)	
trans-1,2-Dichloroethene	240	120	ND(160)	ND(23)	ND(26)	ND(26)	ND(24)	ND(25)	ND(24)	
1,2-Dichloropropane	NE	NE	ND(160)	ND(23)	ND(25)	ND(25)	ND(23)	ND(25)	ND(23)	
cis-1,3-Dichloropropene	NE	NE	ND(320)	ND(45)	ND(51)	ND(51)	ND(46)	ND(49)	ND(47)	
trans-1,3-Dichloropropene	NE	NE	ND(200)	ND(28)	ND(31)	ND(31)	ND(29)	ND(30)	ND(29)	
1,2-Dichloro-1,1,2,2-tetrafluoroethane	980	490	ND(120)	33	68	110	85	56	82	
Ethylbenzene	NE	NE	75 J,DX	37	ND(22)	15 J,DX	140	110	140	
4-Ethyltoluene	NE	NE	ND(300)	ND(43)	ND(48)	ND(48)	ND(44)	ND(46)	ND(44)	
Hexachlorobutadiene	NE	NE	ND(290)	ND(41)	ND(46)	ND(46)	ND(42)	ND(45)	ND(42)	
2 Hexanone	5200	18	ND(97)	18	11 J,DX	13 J,DX	ND(14)	ND(15)	ND(14)	
Methylene Chloride	NE	NE	ND(290)	ND(41)	ND(46)	ND(46)	ND(42)	ND(45)	ND(42)	
4-Methyl-2-pentanone (MIBK)	1.90E+05	9.4E+04	ND(120)	ND(17)	370	610	ND(17)	ND(19)	ND(18)	
Styrene	42	21	ND(190)	ND(27)	ND(31)	ND(31)	ND(28)	ND(30)	ND(28)	
1,1,2,2-Tetrachloroethane	410	210	ND(190)	ND(27)	ND(30)	ND(30)	53	ND(30)	28	
Tetrachloroethene	6.30E+04	3.10E+04	200	150	31	36	270	160	250	
Toluene	830	420	ND(260)	ND(37)	ND(42)	ND(42)	ND(38)	ND(40)	ND(38)	
1,2,4-Trichlorobenzene										

Table 1- Soil Gas Vapor Sampling Results (6/4/12)									
969 San Pablo Road, Albany, CA									
Protech Job # 383-12									
Soil Gas Vapor Sample ID #	S-1	S-2	S-3	S-4	S-6	S-7	S-8		
Date Collected	5/11/12	5/11/12	5/11/12	5/11/12	5/11/12	5/11/12	5/11/12	5/11/12	5/11/12
Sample Depth	5 fbg	5 fbg	5fbg	5 fbg	5 fbg	5 fbg	1.5 fbg	1.5 fbg	
Analyte									
1,1,1-Trichloroethane	4.60E+05	2.30E+05	ND(150)	ND(22)	ND(24)	ND(24)	ND(22)	ND(24)	ND(22)
1,1,2-Trichloroethane	150	76	ND(150)	ND(22)	ND(24)	ND(24)	ND(22)	ND(24)	ND(22)
Trichloroethene	1200	610	ND(150)	ND(21)	ND(24)	ND(24)	ND(22)	ND(23)	ND(22)
Trichlorofluoromethane	NE	NE	ND(160)	ND(22)	ND(25)	ND(25)	ND(23)	ND(24)	ND(23)
1,1,2-Trichloro-1,2,2-trifluoroethane	NE	NE	ND(210)	ND(31)	ND(34)	ND(34)	ND(31)	ND(33)	ND(32)
1,2,4-Trimethylbenzene	NE	NE	<b>70 J,DX</b>	<b>28</b>	ND(28)	ND(28)	<b>120</b>	<b>97</b>	<b>120</b>
1,3,5-Trimethylbenzene	NE	NE	ND(140)	ND(20)	ND(22)	ND(22)	<b>33</b>	<b>26</b>	<b>32</b>
Vinyl acetate	NE	NE	ND(250)	ND(35)	ND(39)	ND(39)	ND(36)	ND(38)	ND(36)
Vinyl chloride	31	16	ND(71)	ND(10)	ND(11)	ND(11)	ND(10)	ND(11)	ND(11)
m,p-Xylene	2.10E+04	1.00E+04	<b>250</b>	<b>140</b>	<b>21</b>	<b>31</b>	<b>380</b>	<b>270</b>	<b>370</b>
o-Xylene	2.10E+04	1.00E+04	<b>75 J,DX</b>	<b>39</b>	<b>15 J,DX</b>	ND(19)	<b>120</b>	<b>84</b>	<b>120</b>
2-Propanol	NE	NE	<b>4300</b>	<b>300</b>	ND(55)	<b>590</b>	ND(50)	ND(54)	ND(51)
Analytical Method D1946 - Fixed Gases in Air (%vol/vol)									
Carbon Dioxide		<b>0.51</b>	<b>0.054</b>	<b>3.9</b>	<b>8.3</b>	<b>2.9</b>	<b>0.18</b>	<b>0.2</b>	
Methane		<b>0.00023 J,DX</b>	<b>0.00023 J,DX</b>	ND(0.00040)	ND(0.00038)	ND(0.00041)	ND(0.00041)	<b>0.00022 J,DX</b>	
Nitrogen		<b>79</b>	<b>77</b>	<b>81</b>	<b>82</b>	<b>79</b>	<b>79</b>	<b>78</b>	
Oxygen		<b>21</b>	<b>21</b>	<b>15</b>	<b>9.5</b>	<b>19</b>	<b>22</b>	<b>21</b>	
<b>Notes:</b> rESL = residential Screening Level (ug/m3) Analytical Results in micrograms per cubic meter (ug/m3) for analytical method TO-15 Analytical Results in percent volume (%v/v) for analytical method D1946 fbg = feet below grade ND = Non Detected (with Report Limit in parentheses) <b>Bold</b> = Detected above Reporting Limit (RL) <b>Red Bold</b> = Detected amount above residential Environmental Screening Level (rESL) 1 = EDB rESL is between 2.0E ug/m3 and 4.1 ug/m3 as a carcinogen and 940 ug/m3 and 1900 ug/m3 for a non- carcinogen. The highest reading is ND at 210 ug/m3 and the average is 58 ug/m3. There is no reason to believe this EDB is carcinogenic so the noncarcinogenic rESL range of 940 ug/m3 and 1900 ug/m3 is used. J, DX = Estimated value; value < lowest standard (MQL), but >than MDL LQ = LCS/LCSD recovery above method control limits									

Reference:

ProTech Consulting and Engineering, 2012. Soil Gas Sampling and Analysis, Results, Interpretation and Technical Reporting, 969 San Pablo Avenue, Albany, California, July.

**Table 1 - Sample Collection Time Compared to 2-Propanol Detected**

Sample	Time Required to collect Samples (minutes)	2-Propanol (IPA) Detected (ug/m <sup>3</sup> )
S-1	8	4300
S-2	163	300
S-3	8	ND
S-4	10	590
S-5	Not Sampled after three hours	Not Sampled
S-6	8	ND
S-7	6	ND
S-8	6	ND

**Note:** The cause of the 2-propanol break through in samples S-1, S-2, and S-4 has been linked to long sampling times (S-2) or preferential flow to expand radius of influence (S-1 and S-4) during the sampling event.

Reference:

ProTech Consulting and Engineering, 2012. *Soil Gas Sampling and Analysis, Results Interpretation and Technical Reporting*, 969 San Pablo Avenue, Albany, California, July.