

RO 81

Alameda County
NOV 21 2003
Environmental Health

QUARTERLY GROUNDWATER MONITORING AND SAMPLING REPORT
at
SHEEHAN PROPERTY
845 Pacific Avenue
Alameda, California

Prepared for:

Mr. William J. Sheehan
1236 Bay Street
Alameda, California

November 18, 2003

ADVANCED ASSESSMENT AND REMEDIATION SERVICES



2380 Salvio Street, Suite 202
Concord, CA 94520
Phone: (925) 363-1999
Fax: (925) 363-4070
e-mail: aars@earthlink.net



ADVANCED ASSESSMENT AND REMEDiation SERVICES (AARS)

2380 SALVIO STREET, SUITE 202
CONCORD, CALIFORNIA 94520-2137
TEL: (925) 363-1999 FAX: (925) 363-1998
e-mail: aars@earthlink.net
www.aars.com

November 18, 2003

Mr. Amir Gholami
Alameda County Department of Environmental Health
1131 Harbor Bay Parkway, 2nd Floor
Alameda, California 94502

Subject: Submittal of Quarterly Groundwater Monitoring and Sampling Report for
Sheehan Property at 845 Pacific Avenue, Alameda, California

Dear Mr. Gholami:

Enclosed report presents the results and findings of October 2003, quarterly groundwater monitoring and sampling for the above-referenced facility.

Should you have any questions regarding this report please contact Tridib Guha at (925) 363-1999.

Sincerely,

Advanced Assessment and Remediation Services

Tridib K. Guha, R.G., R.E.A.
Principal

cc: Mr. William Sheehan, Alameda, California

10/SHEEHAN03/1:inclosure

TABLE OF CONTENTS

1.0 INTRODUCTION.....	1
2.0 GROUNDWATER MONITORING WELLS	1
2.1 Groundwater Level Monitoring and Surveying	1
2.2 Field Observations.....	1
2.3 Sampling and Analysis Procedures	1
2.4 Analytical Methods.....	2
3.0 INTERPRETATION OF RESULTS	2
3.1 Groundwater Elevations and Gradients	2
3.2 Analytical Results	2
4.0 CONCLUSIONS AND RECOMMENDATIONS	3
5.0 CERTIFICATION.....	3

TABLES

Table 1 Survey and Water Level Monitoring Data
Table 2 Summary of Analytical Results of Groundwater Sampling
Table 3 Field Parameters of Groundwater Sampling

FIGURES

Figure 1 Site Vicinity Map
Figure 2 Site Plan
Figure 3 Groundwater Surface Elevations
Figure 4 TPHd Concentrations in Groundwater

APPENDICES

Appendix A	Certified Analytical Reports and Chain-of-Custody Documents
------------	---

QUARTERLY GROUNDWATER MONITORING AND SAMPLING REPORT

For
Sheehan Property
845 Pacific Avenue
Alameda, California

1.0 INTRODUCTION

This report presents the results and findings of October 2003, quarterly groundwater monitoring and sampling performed at 845 Pacific Avenue, Alameda, California. This report is intended to fulfill quarterly self-monitoring requirements and to establish a groundwater monitoring history for the site. A site vicinity map is shown in Figure 1.

2.0 GROUNDWATER MONITORING WELLS

This section presents water level monitoring, field observations, sampling and analysis procedures, as well as analytical results. The location of the monitoring wells is presented in Figure 2. The work and related field sampling activities were conducted in accordance with the guidelines and requirements of the Alameda County Environmental Health Department (ACEHD) and the California Regional Water Quality Control Board, San Francisco Bay Region (RWQCB).

2.1 Groundwater Level Monitoring and Surveying

Groundwater levels in each well were measured to the nearest 0.01 foot from the top of the PVC casing, using an electronic sounder tape. A groundwater surface elevation map, based on interpretation of groundwater level measurements taken on October 24, 2003, and survey data are presented in Figure 3. The survey data and water level measurements are presented in Table 1

2.2 Field Observations

The purged water from all three monitoring wells, MW-1 through MW-3 were clear initially but with continual purging, some water turned turbid and some turned silty or muddy. However, water samples collected at the time of sampling were clear. Neither floating product nor sheen was observed in the groundwater samples from all three monitoring wells. However, a very strong petroleum odor was noticed in the groundwater samples from monitoring wells, MW-1 and MW-2.

2.3 Sampling and Analytical Procedures

Groundwater samples were collected on October 24, 2003, following water level measurements. Samples were analyzed by North State Labs of South San Francisco, California, which is certified by the California Department of Health Services (DHS) to perform the specified analyses.

Before purging, water levels were measured in all wells with an electronic sounder tape. Purging proceeded sampling in order to ensure collection of non-stagnant water. A minimum of three casing volumes was removed before sampling the wells. The purged water was monitored for temperature, pH, and conductivity. Purging was considered complete when these parameters had stabilized. Field parameters of groundwater sampling are presented in Table 3.

To prevent potential cross-contamination, all measuring, purging and sampling equipment was washed in an Alconox detergent solution, rinsed with tap water, and rinsed finally with distilled water between wells.

The sampling procedure for each monitoring well involved extracting well water with a clean PVC bailer on a clean nylon cord. Groundwater collected for analysis of Total Petroleum Hydrocarbon as gasoline (TPHg) and Benzene, Toluene, Ethylbenzene and total Xylenes (BTEX) was decanted into two 40-milliliter volatile organic analysis vials with Teflon-lined septa. Groundwater collected for analysis of Total Petroleum Hydrocarbon as diesel (TPHd) was decanted into one 1-liter amber glass bottles. Samples to be analyzed for TPHg/BTEX and were preserved using hydrochloric acid to a pH of 2.0. All samples were labeled and placed in an iced cooler, along with the chain-of-custody document (Appendix A) All samples transported to the laboratory were analyzed within the specified holding time.

Groundwater produced during purging and sampling was contained within 55-gallon steel drums. The drummed water was labeled with the source (i.e. well number) and date.

2.4 Analytical Methods

Samples were analyzed for TPHg/BTEX by using analytical methods 8015M/8021B. TPHd by analytical methods SW8015M

A summary of the analytical results of groundwater samples from the monitoring wells is presented in Table 2. The certified analytical reports and chain-of-custody documents for these sampling events are included in Appendix A.

3.0 INTERPRETATION OF RESULTS

The results of water level measurements and groundwater sampling are discussed in the following sections.

3.1 Groundwater Elevations and Gradients

A relative groundwater elevation contours for October 24, 2003, is presented in Figure 3. The flow direction, based on groundwater level data, was toward the north-northeast with an average hydraulic gradient of 0.011 foot per foot for this monitoring period. The average depth to stabilized groundwater in these wells was approximately 10 feet below ground surface.

3.2 Analytical Results

The analytical results for groundwater samples from monitoring wells, MW-1 and MW-2, found to contain TPHd at a concentration 32,500 and 1,370 parts per billion (ppb) and TPHg at 146 and 270 ppb respectively. However, laboratory reported the groundwater samples from MW-1 and MW-2 does not match gasoline pattern. TPHg and TPHd were not detected in groundwater samples from MW-1 and MW-3. BTEX compounds were not detected in the groundwater samples from all three monitoring wells. TPHd concentrations in groundwater are presented in Figure 4.


4.0 CONCLUSIONS AND RECOMMENDATIONS

The next monitoring event scheduled for this site is January 2004. The report for the next monitoring event will contain tabulated data for all monitoring events for the site. We will evaluate site closure after conducting the next groundwater sampling and analytical results.


5.0 CERTIFICATION

The information provided in this report is based on the groundwater sampling activities conducted at the site. All data presented in this report is believed to be factual and accurate, unless proven otherwise. Any conclusions or recommendations provided within are based on our expertise and experience conducting work of a similar nature.

Advanced Assessment and Remediation Services



Tridib K. Guha, R.G. 5836



TABLES

TABLE 1: SURVEY AND WATER LEVEL MONITORING DATA

SHEEHAN PROPERTY

845 Pacific Avenue

Alameda, California

Well No.	Date of Measurement	Casing Elevation (Feet - Relative)	Depth to Groundwater (Feet - Relative)	Product Thickness (Feet)	Groundwater Elevation (Feet - Relative)
MW-1	10/17/02	100	9.55	0	90.45
MW-1	3/7/03	100	6.78	0	93.22
MW-1	6/5/03	100	7.66	0	92.34
MW-1	10/24/03	100	9.35	0	90.65
MW-2	10/17/02	100.8	10.61	0	90.19
MW-2	3/7/03	100.8	7.81	0	92.99
MW-2	6/5/03	100.8	8.7	0	92.1
MW-2	10/24/03	100.8	10.35	0	90.45
MW-3	10/17/03	100.08	10.17	0	89.91
MW-3	3/7/03	100.08	7.39	0	92.69
MW-3	6/5/03	100.08	8.24	0	91.94
MW-3	10/24/03	100.08	9.89	0	90.19

Notes.

- 1 Wellhead elevations surveyed relative to each other, from a common datum, but not tied to a benchmark
- 2 The top of the casing elevation for MW-1 was assumed 100.00 feet (Above Mean Sea Level), all well elevations are relative to MW-1. The elevations at each well were taken on the top of the well casing on October 17, 2002.

TABLE 2: SUMMARY OF ANALYTICAL RESULTS OF GROUNDWATER SAMPLING
SHEEHAN PROPERTY
845 Pacific Avenue, Alameda, California

Sample ID	Date of Sampling	TPHg ug/L	MTBE ug/L	Benzene ug/L	Toluene ug/L	Ethylbenzene ug/L	Xylenes ug/L	TPHd ug/L
B-1	5/14/97	ND	ND	2	2	3	9	ND
B-2	5/14/97	360	ND	ND	ND	1	15	2,000
B-3	5/14/97	3,200	ND	ND	ND	3	6	ND
B-4	5/14/97	6,100	ND	35	ND	27	160	430,000
B-5	5/14/97	3,100	27	2	0.5	19	34	65,000
SB-1/TW/GW	10/9/02	ND	*ND	ND	1	ND	ND	ND
MW-1/GW	10/17/02	**71	ND	ND	ND	ND	2	ND
MW-1/GW	3/7/03	ND	ND	ND	ND	ND	ND	130
MW-1/GW	6/5/03	ND	ND	ND	ND	ND	ND	ND
MW-1/GW	10/24/03	**146	NA	ND	ND	ND	ND	32,500
MW-2/GW	10/17/02	**809	*ND	ND	1.2	1.2	5.7	4,490
MW-2/GW	3/7/03	**100	ND	ND	ND	ND	ND	640
MW-2/GW	6/5/03	**132	ND	ND	ND	ND	ND	620
MW-2/GW	10/24/03	**270	NA	ND	ND	ND	ND	1,370
MW-3/GW	10/17/02	ND	ND	ND	ND	ND	ND	ND
MW-3/GW	3/7/03	ND	ND	ND	ND	ND	ND	68
MW-3/GW	6/5/03	ND	ND	ND	ND	ND	ND	ND
MW-3/GW	10/24/03	ND	NA	ND	ND	ND	ND	ND
RL		50	0.5	0.5	0.5	0.5	1	50

Notes:

- ND- Not Detected RL- Reporting Limit NA- Not Analyzed
ug/L- Microgram per liter (parts per billion)
TPHg- Total petroleum hydrocarbon as gasoline (EPA method modified 8015)
TPHd- Total petroleum hydrocarbon as diesel (EPA method modified 8015)
MTBE- Methyl Tertiary Butyl Ether (EPA Method 8020; after 9/24/01 by Method 8260)
BTEX- Benzene, toluene, ethylbenzene, and xylenex (EPA Method 8020)
** Does not match gasoline pattern
* Confirmed by GC/MS method 8260

TABLE 3: FIELD PARAMETERS OF GROUNDWATER SAMPLING

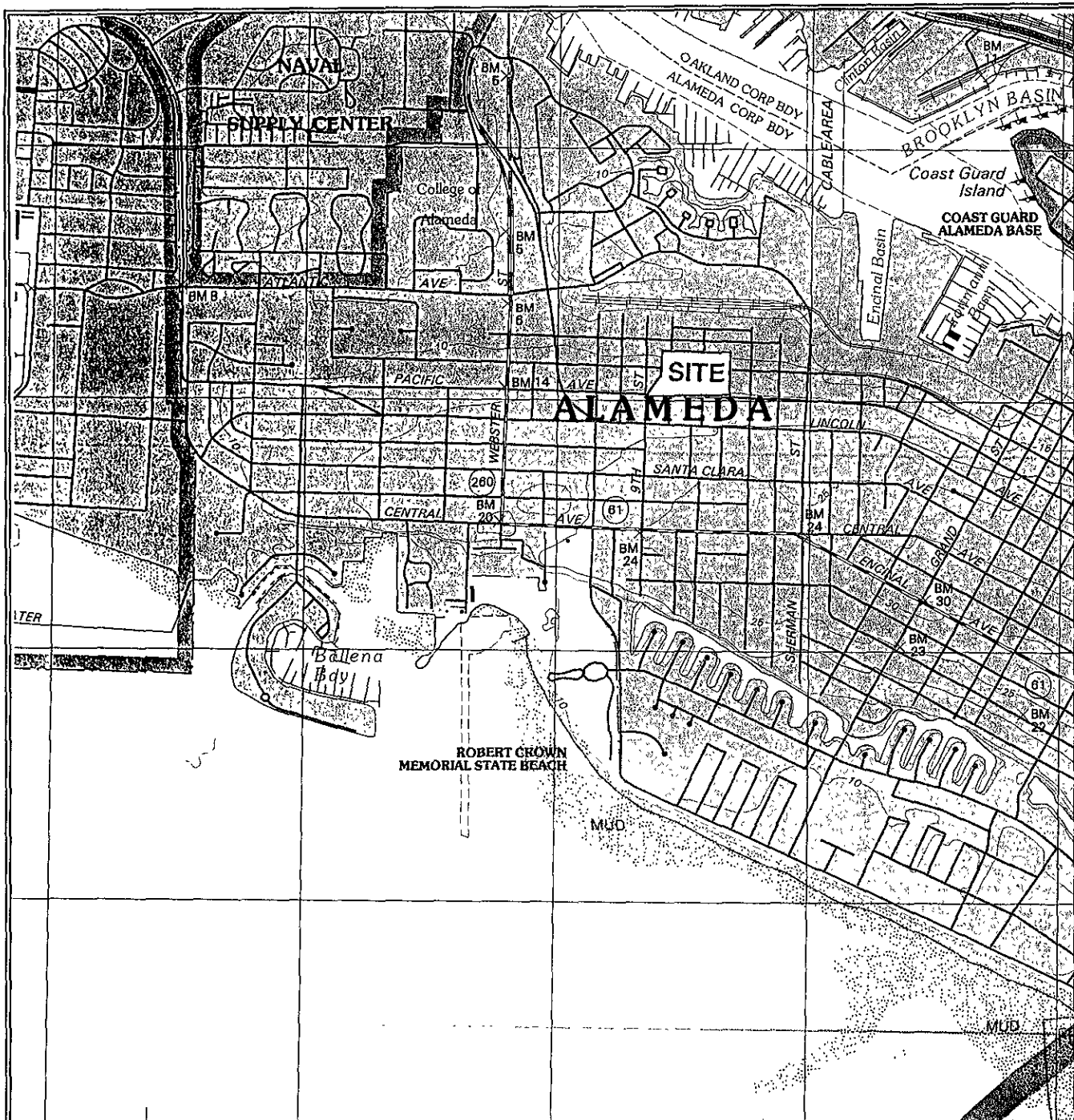
Sheehan Property
845 Pacific Avenue
Alamea , California

Sample I.D. No.	Date of Sampling	Temperature °F	pH	Conductivity uS
MW-1	10/17/02	70	7.18	1408
MW-1	3/7/03	62.1	6.71	226
MW-1	6/5/03	67.3	6.58	177
MW-1	10/24/03	72.7	6.38	222
MW-2	10/17/02	67.9	6.92	1691
MW-2	3/7/03	62.8	6.97	430
MW-2	6/5/03	67.1	7.18	273
MW-2	10/24/03	70	6.43	520
MW-3	10/17/02	67.8	7.03	1652
MW-3	3/7/03	61.9	7.33	338
MW-3	6/5/03	67	6.46	289
MW-3	10/24/03	74.3	6.53	251

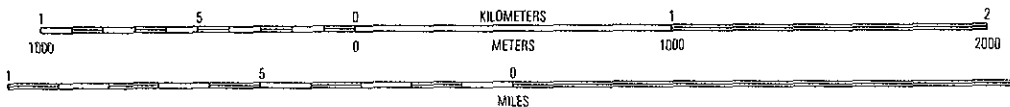
Note:

°F = degree Fahrenheit
uS = microsiemens/cm

FIGURES



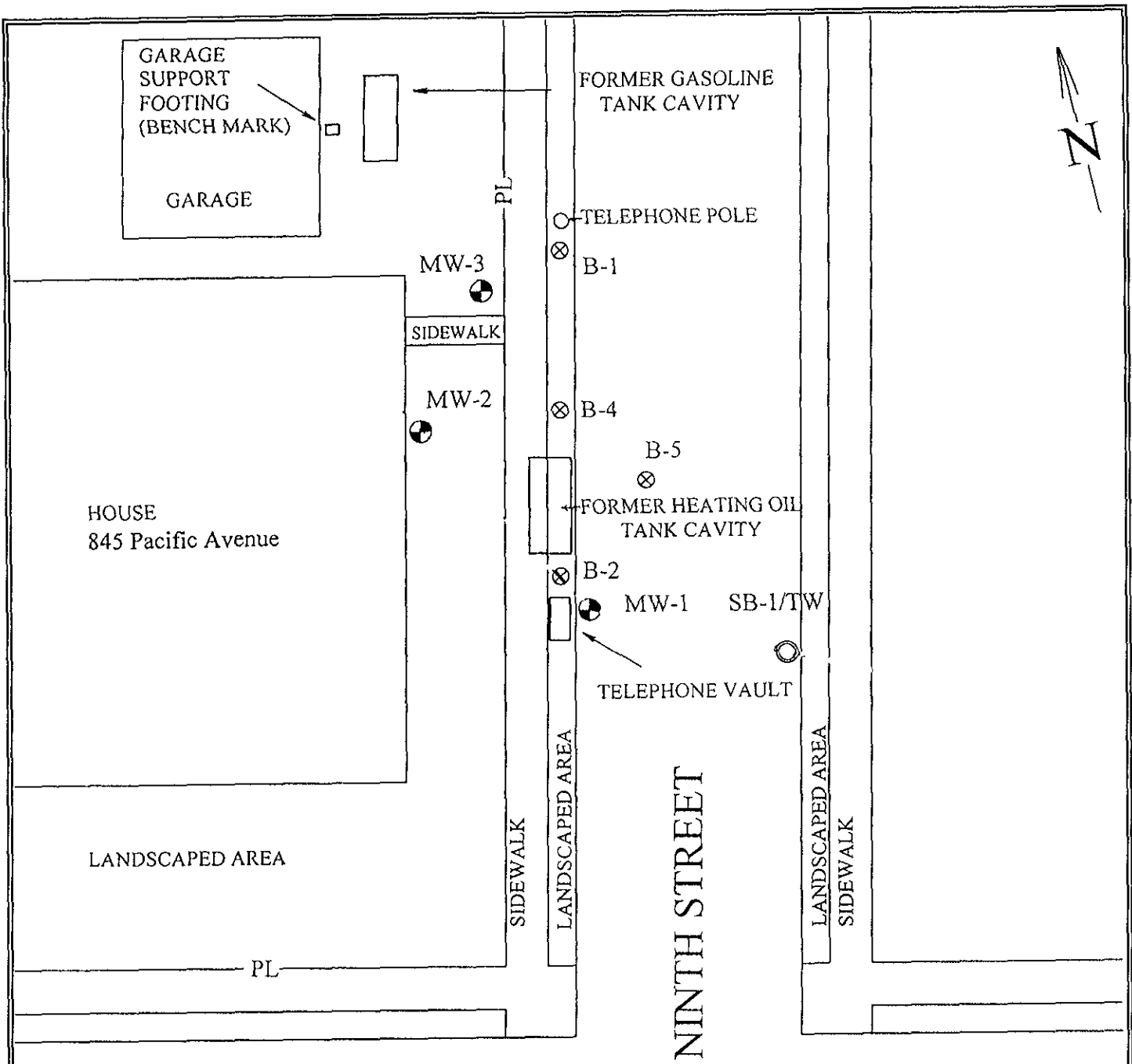
SCALE 1:24 000



Source: U.S.G.S. Maps; 7.5 Minute Series (Topographic)
 Oakland West Quadrangle, CA
 1993 Map Edited 1996

FIGURE 1: SITE VICINITY MAP
SHEEHAN PROPERTY
 845 Pacific Avenue
 Alameda, California

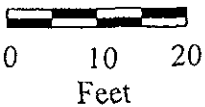
**ADVANCED ASSESSMENT AND
 REMEDIATION SERVICES**
 2380 Salvio Street, Suite 202
 Concord, California



PACIFIC AVENUE

NINTH STREET

LEGEND

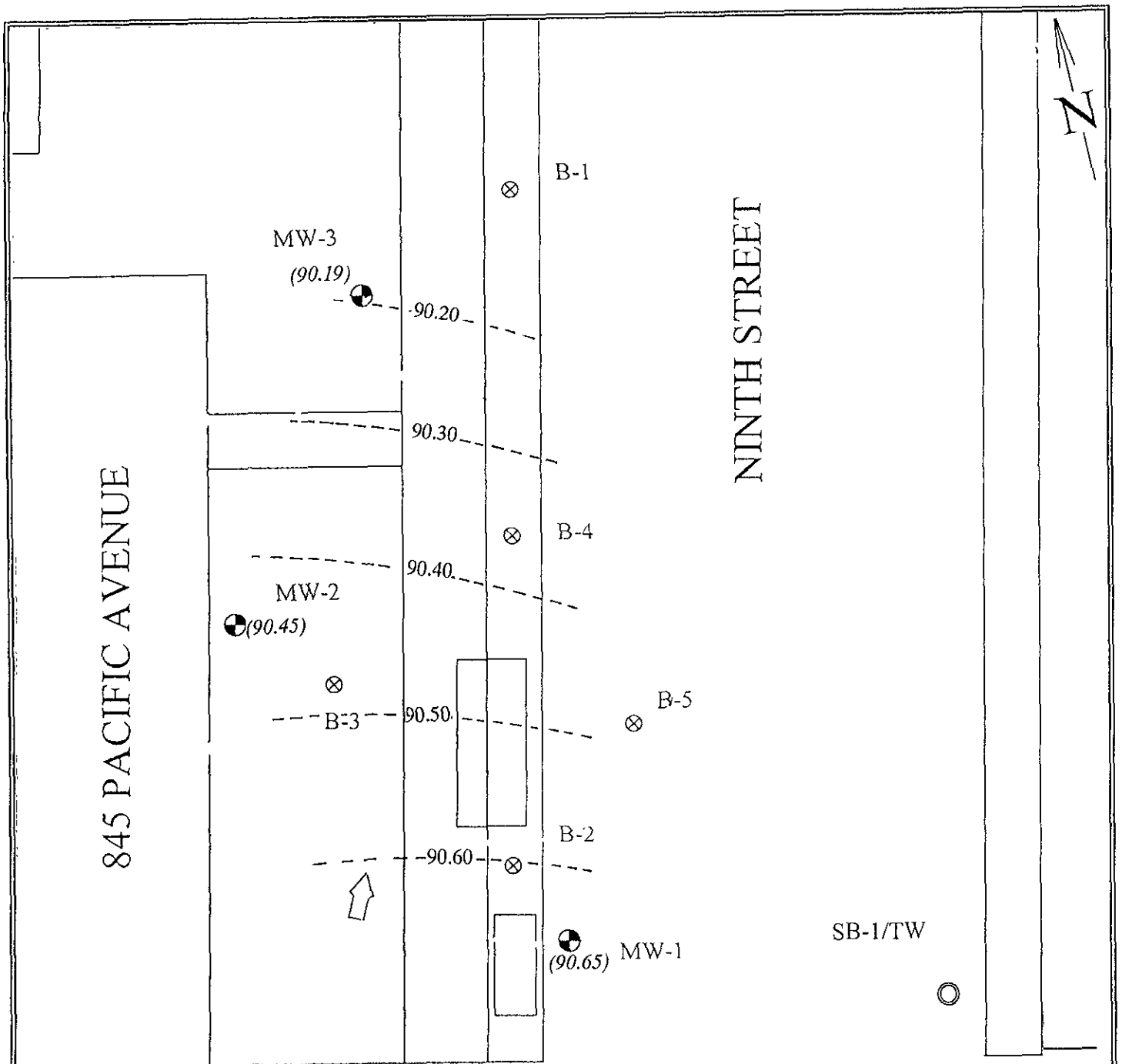


- ⊗ B-1 Soil Boring by HK2, Inc.
- ⊙ MW-1 Monitoring Well
- SB-1/TW Soil Boring/ Temporary Well
- PL Property Line

Source of the Base Map:
HK2, Inc./ SEMCO report

FIGURE 2: SITE PLAN
SHEEHAN PROPERTY
845 Pacific Avenue
Alameda, California

**ADVANCED ASSESSMENT AND
REMEDATION SERVICES**
2380 Salvio Street, Suite 202
Concord, California 94520



PACIFIC AVENUE



LEGEND

- ⊗ B-1 Soil Boring by HK2, Inc.
- ⊕ MW-1 Monitoring Well
- SB-1/TW Soil Boring/ Temporary Well

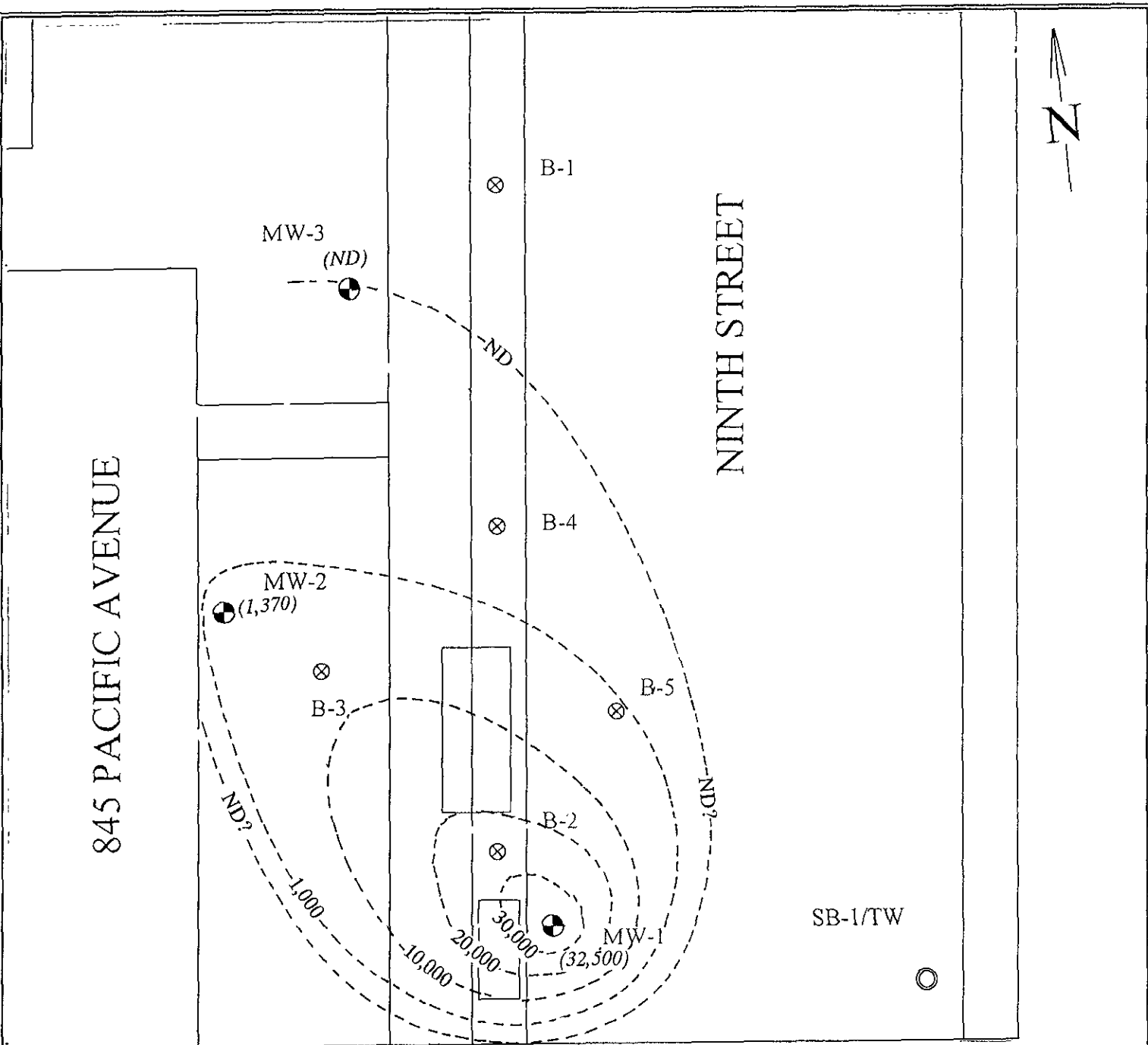
- (90.45) Relative Groundwater Elevations
 - 90.50- Groundwater Elevation Contour
 - ↖ General Direction of Groundwater Flow
- Note:

1. Water Levels In Monitoring Wells measured on October 24, 2003
2. Contour Interval = 0.10 foot
3. Hydraulic Gradient = 0.011 foot/foot

Source of the Base Map:
HK2, Inc./ SEMCO report

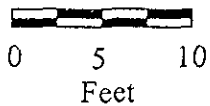
FIGURE 3: GROUNDWATER SURFACE ELEVATIONS
SHEEHAN PROPERTY
 845 Pacific Avenue
 Alameda, California

**ADVANCED ASSESSMENT AND
 REMEDIATION SERVICES**
 2380 Salvio Street, Suite 202
 Concord, California 94520



PACIFIC AVENUE

LEGEND



- ⊗ B-1 Soil Boring by HK2, Inc
- ⊙ MW-1 Monitoring Well
- SB-1/TW Soil Boring/ Temporary Well

- (1,370) Total Petroleum Hydrocarbon as Diesel (TPHd) Concentrations in Groundwater in Parts Per Billion (ppb)
- 1,000- TPHd Concentrations Contour
- (ND) Not Detected above reported Detection Limit

Contour Interval = As labelled

Source of the Base Map:
HK2, Inc./ SEMCO report

FIGURE 4: TPHd CONCENTRATIONS IN GROUNDWATER
SHEEHAN PROPERTY
 845 Pacific Avenue
 Alameda, California

**ADVANCED ASSESSMENT AND
 REMEDIATION SERVICES**
 2380 Salvio Street, Suite 202
 Concord, California 94520

APPENDIX A

Certified Analytical Reports and Chain-of-Custody Documents

Case Narrative


North State Environmental, South San Francisco, CA

Report Date: 10/29/2003
Report Number: 03-1512

Project: SHEEHAN PROPERTY
Order #: 03-1512

Three water samples were analyzed for diesel and gasoline range hydrocarbons by method 8015M and for BTEX by method 8021B. No errors were noted during analysis.

Approved by: _____

A handwritten signature in black ink, appearing to be 'G. L. ...', written over a horizontal line.

Date: _____

10/29/03



C E R T I F I C A T E O F A N A L Y S I S

Lab Number: 03-1512
Client: Advanced Assessment & Remd.
Project: SHEEHAN PROPERTY/845 PACIFIC AVE ALAMEDA

Date Reported: 10/29/2003

Gasoline and BTEX by Methods 8015M/8021B
Diesel Range Hydrocarbons by Method 8015M

Table with 5 columns: Analyte, Method, Result, Unit, Date Sampled, Date Analyzed. Contains three sample sections (01, 02, 03) with various chemical analytes and their results.

*Does not match gasoline.



North State Labs

CA ELAP# 1753

90 South Spruce Avenue, Suite V • South San Francisco, CA 94080 • (650) 266-4563 • FAX (650) 266-4560

C E R T I F I C A T E O F A N A L Y S I S

Quality Control/Quality Assurance

Lab Number: 03-1512
Client: Advanced Assessment & Remd.
Project: SHEEHAN PROPERTY/845 PACIFIC AVE ALAMEDA

Date Reported: 10/29/2003
Gasoline and BTEX by Methods 8015M/8021B
Diesel Range Hydrocarbons by Method 8015M

Analyte	Method	Reporting Unit Limit	Blank	Avg MS/MSD Recovery	RPD
Gasoline Range Organics	SW8020F	50 UG/L	ND	131/128	2
Benzene	SW8020F	0.5 UG/L	ND	105/104	1
Toluene	SW8020F	0.5 UG/L	ND	110/109	1
Ethylbenzene	SW8020F	0.5 UG/L	ND	113/113	0
Xylenes	SW8020F	1.0 UG/L	ND	115/115	0
Diesel Fuel #2	CATFH	0.05 MG/L	ND	93/94	1

ELAP Certificate NO:1753

Reviewed and Approved

John A. Murphy, Laboratory Director

