

PARSONS ENGINEERING SCIENCE, INC.

290 Elwood Davis Road, Suite 312 • Liverpool, New York 13088 • (315) 451-9560 • Fax (315) 451-9570

March 23, 1995

Ms. Susan Hugo
Alameda County Department
of Environmental Health
1131 Harbor Bay Parkway
Alameda, California 94502

Re: Greyhound Terminal
Location 8934
Oakland, California

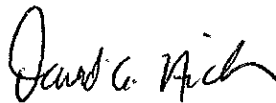
Dear Ms. Hugo:

On behalf of Greyhound Lines, Inc. (Greyhound), Parsons Engineering Science, Inc. (Parsons ES) is pleased to submit the March 1995 monthly monitoring report for the Greyhound Terminal in Oakland. Table 1 (attached) lists the measured water levels and free-product thicknesses from on-site wells monitored during our site visit. Figure 1 shows the locations of the monitoring wells.

During our site visit on March 7, residual free-phase hydrocarbons were observed in recovery well BC-1. A hydrocarbon sheen was observed in groundwater samples collected from recovery wells ES-1, ES-2, and ES-5. A total of 1,015 gallons of diesel fuel and contaminated groundwater have been recovered to date. Our next site visit is scheduled for the week of April 7, 1995.

Greyhound appreciates your telephone call of March 15, 1995 during which you expressed interest in meeting with Greyhound and Parsons ES to discuss the course of future remediation activities as they relate to achieving a "no further action" status at this location. We are very interested in discussing the possibility of applying the "No Attainment" area for drinking water standards and look forward to meeting with you and Mr. Kevin Graves of the Regional Water Quality Control Board in April. Please call us at (315) 451-9560 to finalize a schedule for the meeting.

Sincerely,
PARSONS ENGINEERING SCIENCE, INC.



David A. Nickerson
Project Manager



David L. Chaffin, R.G.
California Registered Geologist (No. 4885)

cc: Mr. Kevin Graves, RWQCB
Tom Portele, GLI, Dallas, TX

95 APR 10 PM 3:41
ENVIRONMENTAL
PROTECTION

TABLE 1
MONITORING WELL DATA SUMMARY
GREYHOUND TERMINAL, OAKLAND, CALIFORNIA
MARCH 7, 1995

Location	Elevation of T.O.C.¹ (Ft.)	Depth to Groundwater (Ft.)	Groundwater Elevation² (Ft.)	Product Layer Thickness (Ft.)
ES-1 ³	96.64	16.74	79.90	0
ES-2 ³	96.44	17.25	79.19	0
ES-3	96.96	17.52	79.44	0
ES-4	95.70	16.66	79.04	0
ES-5 ³	95.85	16.53	79.32	0
ES-6	97.84	20.06	77.78	0
ES-7	96.40	17.92	78.48	0
ES-8	96.64	16.99	79.65	0
ES-9	95.78	15.79	79.99	0
ES-10	95.24	15.34	79.90	0
ES-11	95.92	17.04	78.88	0
BC-1 ³	96.16	17.08	79.08	0.03
BC-2 ⁴	96.32	16.21	80.11	0
BC-3 ⁴	96.20	16.21	79.99	0

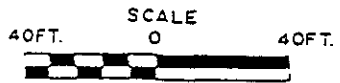
¹ Elevations of top of PVC casing measured with respect to on-site datum (97.50 feet, measured on steel grate for storm sewer near wash rack).



² Elevation of T.O.C. - depth to groundwater.

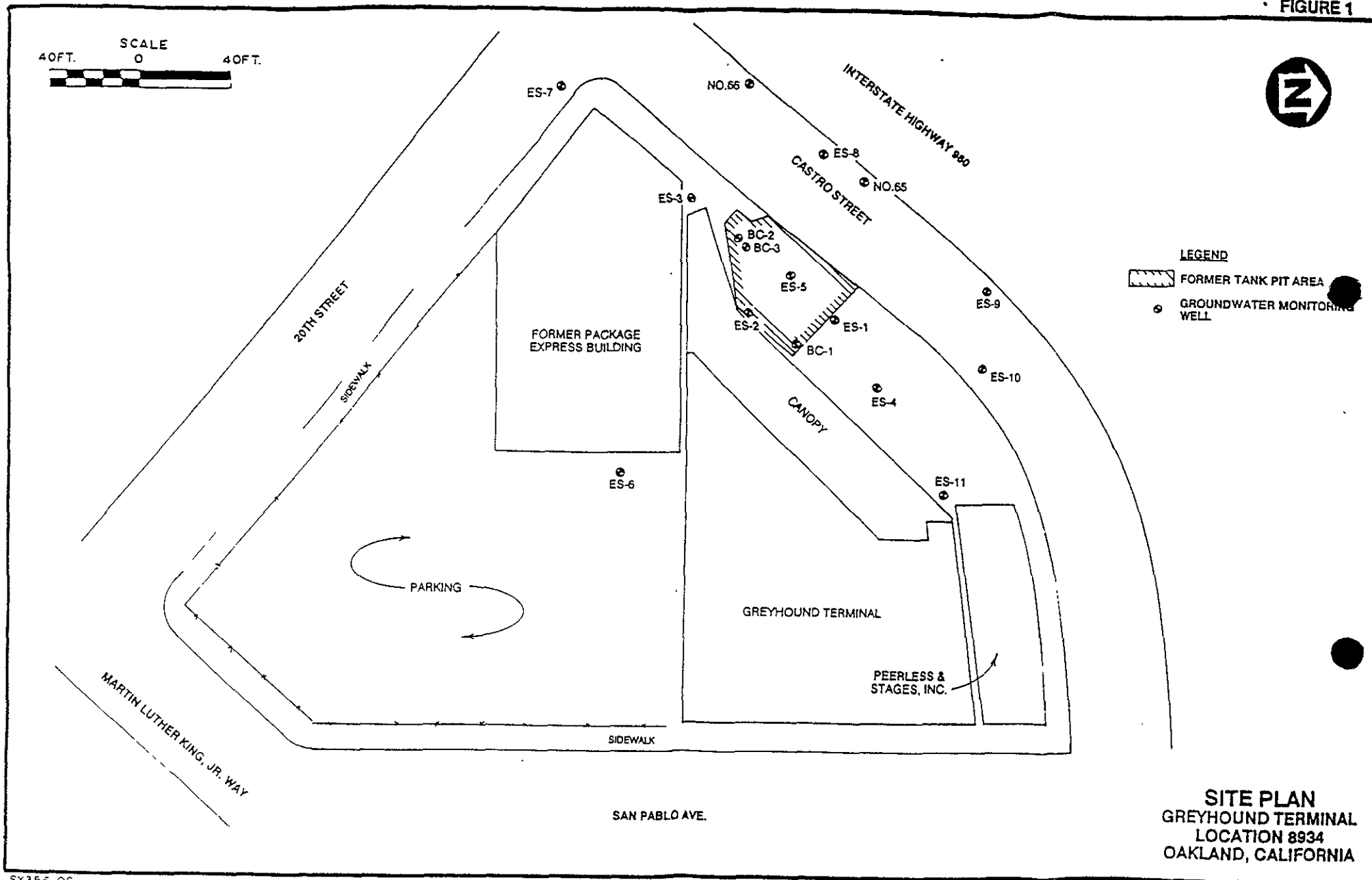
³ Recovery Wells.

⁴ Elevation approximate - well casing not vertical.

FIGURE 1



- LEGEND**
-  FORMER TANK PIT AREA
 -  GROUNDWATER MONITORING WELL



SITE PLAN
GREYHOUND TERMINAL
LOCATION 8934
OAKLAND, CALIFORNIA