

ENGINEERING-SCIENCE, INC.

290 Elwood Davis Road, Suite 312 • Liverpool, New York 13088 • (315) 451-9560 • Fax: (315) 451-9970

ALCO
HAZMAT

December 15, 1993 JAN 14 AM 11:54

Ms. Susan Hugo
Alameda County Department
of Environmental Health
80 Swan Way, Room 200
Oakland, California 94621

Re: Greyhound Terminal
Location 8934
Oakland, California

Dear Ms. Hugo:

On behalf of Greyhound Lines, Inc., Engineering-Science, Inc. (ES) is pleased to submit the November 1993 monthly monitoring report for the Greyhound Terminal in Oakland. Attached you will find Table 1 which lists the measured water levels and free-product thicknesses from on-site wells monitored during our site visit. Figure 1 shows the locations of the monitoring wells.

During our site visit on November 2, residual free phase hydrocarbons were observed in recovery wells BC-1, ES-2 and ES-5. A hydrocarbon sheen was present in recovery well ES-1. The hydrocarbon recovery system in operation at this facility continues to work effectively. A total of 780 gallons of diesel fuel and contaminated groundwater have been recovered to date.

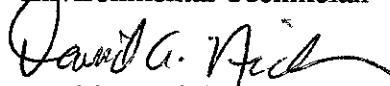
Our next site visit is scheduled for the week of December 6, 1993. Greyhound awaits ACDEH's final evaluation of the Risk Assessment and Supplemental Site Assessment reports recently submitted. In the interim, if you have any questions or require additional information, please feel free to contact us at (315) 451-9560.

Sincerely,


ENGINEERING-SCIENCE, INC.



Martin N. Miller
Environmental Technician



David A. Nickerson
Project Manager



David L. Chaffin, R.G.
California Registered Geologist (No. 4885)

cc: Mr. Richard Hiatt, RWQCB
Tom Portele, GLI, Dallas, TX

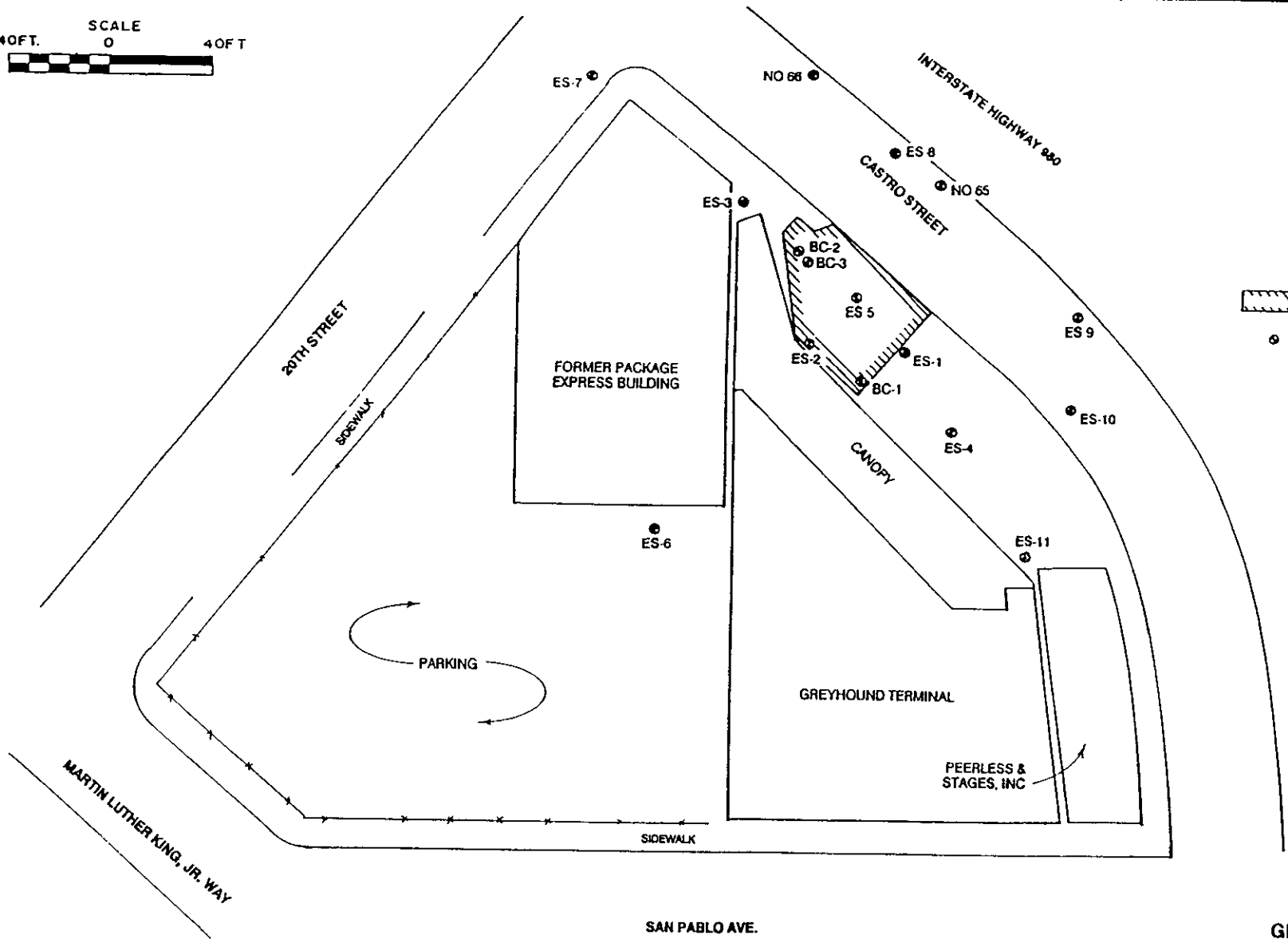
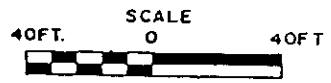
TABLE 1
MONITORING SUMMARY
GREYHOUND LINES, INC.
OAKLAND, CA



NOVEMBER 2, 1993

Location	Depth to Liquid (feet)	Depth to Water (feet)	Product Thickness (feet)	Remarks
ES-1*	19.20	19.20	0	Sheen
ES-2*	19.60	19.61	0.01	Free Product
ES-3	19.70	19.70	0	Clear
ES-4	18.74	18.74	0	Clear
ES-5*	18.91	19.45	0.54	Free Product
ES-6	21.91	21.91	0	Clear
ES-7	20.12	20.12	0	Clear
ES-8	19.26	19.26	0	Clear
ES-9	17.99	17.99	0	Clear
ES-10	17.46	17.46	0	Clear
ES-11	19.00	19.00	0	Clear
BC-1*	19.42	19.61	0.19	Free Product
BC-2 ⁽¹⁾	18.76	18.76	0	Clear
BC-3 ⁽¹⁾	18.53	18.53	0	Clear

* Recovery Well

⁽¹⁾ Well casings are not vertical in these wells.



- LEGEND**
-  FORMER TANK PIT AREA
 -  GROUNDWATER MONITORING WELL

**SITE PLAN
GREYHOUND TERMINAL
LOCATION 8934
OAKLAND, CALIFORNIA**