

ALCO
HAZMAT



93 DEC -6 PM 1:39



1855 GATEWAY BOULEVARD
SUITE 770
CONCORD, CALIFORNIA 94520 510 602-2333 FAX# 510 687-1258

Transmittal/Memorandum

To: Ms. Susan Hugo
Alameda County Department of Environmental Health
80 Swan Way, Room 350
Oakland, California 94621

From: Todd Ramsden *TR*

Date: December 2, 1993

Subject: Third Quarter Ground Water Monitoring
Harcros Pigments Plant
4650 Shellmound Street
Emeryville, California

Job No.: 19801W

Remarks:

Attached please find a copy of the subject report for your files.

cc: Mr. Wayne Groth, Harcros Pigments, Inc.



1855 GATEWAY BOULEVARD
SUITE 770
CONCORD, CALIFORNIA 510 602-2333 FAX# 510 687-1258

Transmittal/Memorandum

To: Ms. Susan Hugo
Alameda County Health Care Services Agency
80 Swan Way, Room 200
Oakland, California 94621

From: Todd Ramsden *TR*

Date: October 29, 1992

Subject: Third Quarter Ground Water Monitoring
Harcros Pigments Plant
4650 Shellmound Street
Emeryville, California

Job No.: 19801

Remarks: Enclosed is one copy of the subject final report for your files.

cc: Mr. Michael Herzog, Harcros Pigments, Inc.

ALCO
HAZMAT
93 DEC -6 PM 1:39

**THIRD QUARTER
GROUND WATER MONITORING**

Harcros Pigments Plant
4650 Shellmound Street
Emeryville, California

December 2, 1993

Prepared for:

Harcros Pigments
Emeryville, California

Prepared by:

ROUX ASSOCIATES, INC.
1855 Gateway Boulevard, Suite 770
Concord, California 94520
(510) 602-2333

TITLE: Third Quarter Ground Water Monitoring
Harcros Pigments Plant
4650 Shellmound Street
Emeryville, California


DATE: December 2, 1993

PROJECT NO: HP19801W

SUBMITTED BY: Roux Associates, Inc.
1855 Gateway Boulevard, Suite 770
Concord, California 94520

This work was done under the direction of the undersigned California Registered Geologist.

PREPARED BY:



Todd Ramsden, R.G.
Project Geologist

CONTENTS

	<i>Page</i>
1.0 INTRODUCTION	1
2.0 SITE SETTING	1
3.0 BACKGROUND	2
4.0 GROUND WATER SAMPLING	3
5.0 SUMMARY OF FINDINGS	4
5.1 Ground Water Flow	4
5.2 Analytical Results	5
5.3 Next Sampling	5
6.0 REFERENCES	6

TABLES

Table 1	Summary of Ground Water Analytical Data, 1991 Quarterly Sampling
Table 2	Summary of Ground Water Elevation Data
Table 3	Summary of Monitoring Well RW-22 Ground Water Analytical Data

FIGURES

Figure 1	Location of Site
Figure 2	Site Plan
Figure 3	Location of Monitoring Wells and Former Tank Pits
Figure 4	Elevation of Ground Water, September 2, 1993

APPENDICES

A	Well Sampling Data Form
B	Chain-of-Custody Documentation
C	Laboratory Analytical Reports

1.0 INTRODUCTION

This report presents the findings of the September 1993 quarterly ground water monitoring activities conducted by Roux Associates, Inc., (Roux) at the Harcros Pigments Plant located at 4650 Shellmound Street in Emeryville, California (Site, Figures 1 and 2).

The scope of work for this quarterly ground water monitoring event included:

- Collection of depth to water measurements in monitoring wells RW-2, RW-3, RW-22, RW-29, RW-30 and RW-31;
- Collection of a ground water sample from monitoring well RW-22;
- Submission of the ground water sample collected from monitoring well RW-22 for analysis of volatile organic compounds (VOCs) by USEPA Method 8240.
- Preparation of this report summarizing the results of the quarterly ground water monitoring.

2.0 SITE SETTING

The Harcros Pigments Plant, formerly Pfizer Pigments Plant, is located in a predominantly industrial area of Emeryville, California (Figure 1). The plant produces iron oxide pigments and has been in operation since 1925. The Site is on the east side of the San Francisco Bay at an elevation of about seven feet above mean sea level. The current bay shoreline is about 1,000 ft. west of the Harcros Pigments property (USGS, 1980). A 1936 aerial photograph of the plant shows the former shoreline located along the eastern edge of present day Shellmound Street. The Site is underlain by sandy clay and clay of low estimated permeability (Roux, 1990a). The regional direction of ground water flow is to the west, towards the San Francisco Bay (Roux, 1990a).

3.0 BACKGROUND

A total of 12 underground storage tanks (USTs) have been removed from the Site since 1987. One 350-gallon steel UST which contained waste oil and waste solvents was removed from the Site in December 1987 (Roux, 1988). The waste oil tank was located within the waste oil tank pit immediately east of Service Building No. 10 (Figure 2). A total of nine 10,000-gallon diesel tanks and one 10,000-gallon Bunker C fuel oil tank were removed from the tank pit south of Service Building No. 10 in December 1989, (Roux, 1990a). A 1,000-gallon gasoline tank was removed from a tank pit south of Maintenance Shop Building No. 6 in December 1989 (Roux, 1990a).

Two double-wall fiberglass USTs are currently in place and used at the Site. One 10,000-gallon diesel tank and one 1,000-gallon gasoline tank were installed east of Service Building No. 10 by Diablo Tank & Equipment of Martinez, California in September 1989.

In January 1990, Roux staff discovered diesel fuel floating on top of the water column in monitoring wells RW-4 and RW-11 (Roux, 1990b). Wells RW-4 and RW-11 were located near the northeastern corner of Service Building No. 10 (Figure 3). The monitoring wells were within a former waste oil tank pit and were adjacent to the two recently installed USTs and their associated pipelines.

In March and April, 1990, Roux conducted an additional subsurface investigation to determine the extent of diesel fuel contamination surrounding the former waste oil tank pit. The additional investigation included drilling seven soil borings, installing two monitoring wells (RW-22 and RW-23) in the area surrounding the former waste oil tank pit where free phase product was detected, and collecting ground water samples from the wells at the Site. The analytical results of the soil and ground water sampling indicated that the presence of diesel fuel was restricted to the soil and ground water around the former waste oil tank pit (Roux, 1990b). In August 1990, soil containing diesel fuel in the former tank pit area was excavated and transported to a Class II disposal facility

(Roux, 1991a). Monitoring wells RW-4 and RW-11, located in the former tank pit, were abandoned prior to soil excavation. At the request of the Alameda County Department of Environmental Health, two additional monitoring wells, RW-30 and RW-31, were installed in December 1990. These wells were installed for the purpose of monitoring ground water quality in the vicinity of the former waste oil tank pit. Quarterly ground water monitoring of wells RW-2, RW-3, RW-22, RW-29, RW-30 and RW-31 was initiated in January 1991.

Laboratory analyses of ground water samples collected from all six monitoring wells through the four 1991 quarterly sampling events indicated total extractable hydrocarbons, benzene, toluene, ethylbenzene, xylenes, and oil and grease were below detection limits for all samples (Table 1). However, unknown hydrocarbons were reported in monitoring wells RW-2, RW-3 and RW-29 during the second quarter sampling event (Roux, 1991b).

All ground water samples collected during the first and third 1991 quarterly sampling events and the ground water sample collected from monitoring well RW-22 during the fourth quarterly sampling event were analyzed for volatile organic compounds (VOCs). Concentrations of VOCs were reported as below the laboratory detection limits from all the ground water samples except RW-22. Cis-1,2-Dichloroethene was detected at a concentration of 5.2 parts per billion ($\mu\text{g/L}$) and 5.3 $\mu\text{g/L}$ in the third and fourth quarters, respectively.

Based on the laboratory data collected during 1991, quarterly sampling was discontinued at this Site with the exception of monitoring well RW-22.

4.0 GROUND WATER SAMPLING

Field activities for the third quarter 1993 ground water sampling took place on September 2, 1993. Depth to ground water measurements were collected from monitoring wells RW-2, RW-3, RW-22, RW-29, RW-30 and RW-31 (Table 2). Data

from RW-22 were used to calculate the volume of water needed to purge prior to sampling. Three well casing volumes of water were removed from well RW-22 using a PVC bailer.

A ground water sample was collected in a disposable bailer and poured into two 40-milliliter glass vials for analysis of VOCs. Visual observations of the ground water sample, the measurement of pH, conductivity and temperature at the time of sample collection was recorded on a well sampling form (Appendix A). The sample vials were labeled and stored on ice in a cooler chest while in transit to the laboratory. Chain-of-Custody documentation was maintained for the sample (Appendix B).

The ground water sample was submitted to Curtis & Tompkins Ltd. Analytical Laboratory of Berkeley, California. The ground water sample was analyzed for Volatile Organic Compounds (VOCs) by USEPA Method 8240.

5.0 SUMMARY OF FINDINGS

5.1 Ground Water Flow

Water levels were measured on September 2, 1993, in five on-site monitoring wells (Table 2). Well RW-2 was inaccessible, so no depth to water was measured in that well. The depth to ground water at the Site has historically been about two to six feet below ground surface (bgs). The depth to ground water measured on September 2, 1993, ranged from 2.90 ft. to 6.13 ft. bgs. Ground water elevations calculated from these water levels indicated the direction of ground water movement at the Site was to the south at a gradient of about 0.02 (Figure 4). This flow direction and gradient is generally consistent with historical measurements. The local flow direction towards the south differs from the regional flow direction to the west, possibly due to the influence of Temescal Creek, located about 170 ft. south of Service Building No. 10.

5.2 Analytical Results

Laboratory analyses of the ground water sample collected from well RW-22 on September 2, 1993, indicate concentrations of all volatile organic compounds (VOCs) as below the laboratory detection limits.

Table 3 summarizes the laboratory analytical data for the ground water samples collected from well RW-22. Laboratory analytical reports are presented in Appendix C.

5.3 Next Sampling

The next ground water sampling event is tentatively scheduled for December 1993. Ground water samples collected from RW-22 will be analyzed for VOCs by USEPA Method 8240.

6.0 REFERENCES

- Roux Associates. 1988. Underground Storage Tank Site Investigation, Pfizer Pigments, Inc., Emeryville, California. August 12, 1988.
- Roux Associates. 1990a. Diesel Fuel Site Investigation, Pfizer Pigments Plant, Emeryville, California. May 2, 1990.
- Roux Associates. 1990b. Work Plan, Site Investigation and Fuel Recovery, Pfizer Pigments Plant, Emeryville, California. March 8, 1990.
- Roux Associates. 1991a. Soil Remediation Report, Harcros Pigments Plant, Emeryville, California. May 6, 1991.
- Roux Associates. 1991b. Second Quarter Ground Water Monitoring, Harcros Pigments Plant, Emeryville, California. July 17, 1991.
- United States Geologic Survey. 1980. Oakland West Quadrangle, California Photo Revised 1980.

TABLES

**Table 1. Summary of 1991 Quarterly Ground Water Monitoring Analytical Data
Harcros Pigments Plant, Emeryville, California**

Monitoring Well Number	Date	TEH-K	TEH-D	TEH-M	BTEX	VOCs	O&G
RW-2	1/8/91	ND	ND	NA	NA	ND	NA
	4/9/91	ND	ND	ND	ND	NA	NA
	7/11/91	ND	ND	NA	NA	ND	NA
	10/3/91	ND	ND	NA	ND	NA	NA
RW-3	1/8/91	ND	ND	NA	NA	ND	NA
	4/9/91	ND	ND	ND	ND	NA	NA
	7/11/91	ND	ND	NA	NA	ND	NA
	10/3/91	ND	ND	NA	ND	NA	NA
RW-22	1/8/91	ND	ND	NA	NA	ND	NA
	4/9/91	ND	ND	ND	ND	NA	NA
	7/11/91	ND	ND	NA	NA	5.2*	NA
	10/3/91	ND	ND	NA	NA	5.3*	NA
RW-29	1/8/91	NA	NA	NA	NA	ND	NA
	4/9/91	ND	ND	ND	ND	NA	ND
	7/11/91	ND	ND	NA	NA	ND	NA
	10/3/91	ND	ND	NA	ND	NA	NA
RW-30	1/8/91	NA	NA	NA	NA	ND	NA
	4/9/91	ND	ND	ND	ND	NA	NA
	7/11/91	ND	ND	NA	NA	ND	NA
	10/3/91	ND	ND	NA	ND	NA	NA
RW-31	1/8/91	NA	NA	NA	NA	ND	NA
	4/9/91	ND	ND	ND	ND	ND	NA
	7/11/91	ND	ND	NA	NA	ND	NA
	10/3/91	ND	ND	NA	ND	NA	NA

Footnotes:

All detected concentrations reported in micrograms per liter (= parts per billion).

TEH-K = Total Extractable Hydrocarbons as Kerosene by USEPA Method 8015.

TEH-D = Total Extractable Hydrocarbons as Diesel by USEPA Method 8015.

TEH-M = Total Extractable Hydrocarbons as Motor Oil by USEPA Method 8015.

BTEX = Benzene, Toluene, Ethylbenzene, and Xylenes by USEPA Method 8020.

VOCs = Volatile Organic Compounds by USEPA Method 8240.

O&G = Oil and Grease by Standard Method 5520 B&F.

ND = Not detected.

NA = Not analyzed.

*Analytical result for cis-1,2-Dichloroethene. No other VOC analytes detected.

Quarterly monitoring for all wells except RW-22 was discontinued after 1991.

Analytical data for RW-22 is summarized on Table 3.

**Table 2. Summary of Ground Water Elevation Data
Harcros Pigments Plant, Emeryville, California**

Monitoring Well Number	Date	Measuring Point Elevation (1)	Depth to Water (2)	Ground Water Elevation (1)
RW-2	1/8/91	6.84	4.93	1.91
	4/9/91	6.84	3.50	3.34
	7/11/91	6.84	4.05	2.79
	10/3/91	6.84	4.14	2.70
	2/14/92	6.84	3.00	3.84
	5/13/92	6.84	4.42	2.42
	8/28/92	6.84	4.43	2.41
	11/30/92	6.84	4.55	2.29
	3/2/93	6.84	3.93	2.91
	5/19/93	6.84	4.63	2.21
	9/2/93	6.84	-	-
RW-3	1/8/91	7.38	4.00	3.38
	4/9/91	7.38	3.13	4.25
	7/11/91	7.38	3.58	3.80
	10/3/91	7.38	3.60	3.78
	2/14/92	7.38	2.93	4.45
	5/13/92	7.38	3.68	3.70
	8/28/92	7.38	3.69	3.69
	11/30/92	7.38	3.43	3.95
	3/2/93	7.38	2.86	4.52
	5/19/93	7.38	3.10	4.28
	9/2/93	7.38	3.59	3.79
RW-22	1/8/91	7.42	4.04	3.38
	4/9/91	7.42	3.53	3.89
	7/11/91	7.42	4.02	3.40
	10/3/91	7.42	3.92	3.50
	2/14/92	7.42	3.06	4.36
	5/13/92	7.42	3.96	3.46
	8/28/92	7.42	3.95	3.47
	11/30/92	7.42	3.79	3.63
	3/2/93	7.42	3.06	4.36
	5/19/93	7.42	4.49	2.93
	9/2/93	7.42	3.95	3.47

Footnotes:

- (1) Elevation in feet relative to Emeryville datum.
- (2) Depth in feet below measuring point.

**Table 2. Summary of Ground Water Elevation Data
Harcros Pigments Plant, Emeryville, California**

Monitoring Well Number	Date	Measuring Point Elevation (1)	Depth to Water (2)	Ground Water Elevation (1)
RW-29	1/8/91	7.01	5.68	1.33
	4/9/91	7.01	3.95	3.06
	7/11/91	7.01	4.63	2.38
	10/3/91	7.01	4.71	2.30
	2/14/92	7.01	3.68	3.33
	5/13/92	7.01	5.55	1.46
	8/28/92	7.01	5.62	1.39
	11/30/92	7.01	5.78	1.23
	3/2/93	7.01	4.83	2.18
	5/19/93	7.01	5.90	1.11
	9/2/93	7.01	6.13	0.88
RW-30	1/8/91	7.51	4.23	3.28
	4/9/91	7.51	3.24	4.27
	7/11/91	7.51	3.80	3.71
	10/3/91	7.51	3.93	3.58
	2/14/92	7.51	2.99	4.52
	5/13/92	7.51	3.36	4.15
	8/28/92	7.51	3.83	3.68
	11/30/92	7.51	3.09	4.42
	3/2/93	7.51	3.02	4.49
	5/19/93	7.51	3.05	4.46
	9/2/93	7.51	3.81	3.70
RW-31	1/8/91	7.08	3.43	3.65
	4/9/91	7.08	2.57	4.51
	7/11/91	7.08	3.07	4.01
	10/3/91	7.08	3.13	3.95
	2/14/92	7.08	2.14	4.94
	5/13/92	7.08	3.11	3.97
	8/28/92	7.08	3.16	3.92
	11/30/92	7.08	2.83	4.25
	3/2/93	7.08	1.83	5.25
	5/19/93	7.08	2.40	4.68
	9/2/93	7.08	2.90	4.18

Footnotes:

- (1) Elevation in feet relative to Emeryville datum.
- (2) Depth in feet below measuring point.

**Table 3. Summary of Monitoring Well RW-22 Ground Water Analytical Data
Harcros Pigments Plant, Emeryville, California**

Monitoring Well Number	Date	cis-1,2-Dichloroethene (1)	trans-1,2-Dichloroethene (1)	Volatile Organic Compounds (1)
RW-22	1/8/91	ND	ND	ND
	4/9/91	NA	NA	NA
	7/11/91	5.2	ND	ND
	10/3/91	5.3	ND	ND
	2/14/92	5.6	5.3	ND
	5/13/92	ND	ND	ND
	8/28/92	7.0	6.0	ND
	11/30/92	6.0	5.0	ND
	3/2/93	ND	ND	ND
	5/19/93	ND	ND	ND
	9/2/93	ND	ND	ND

Footnotes:

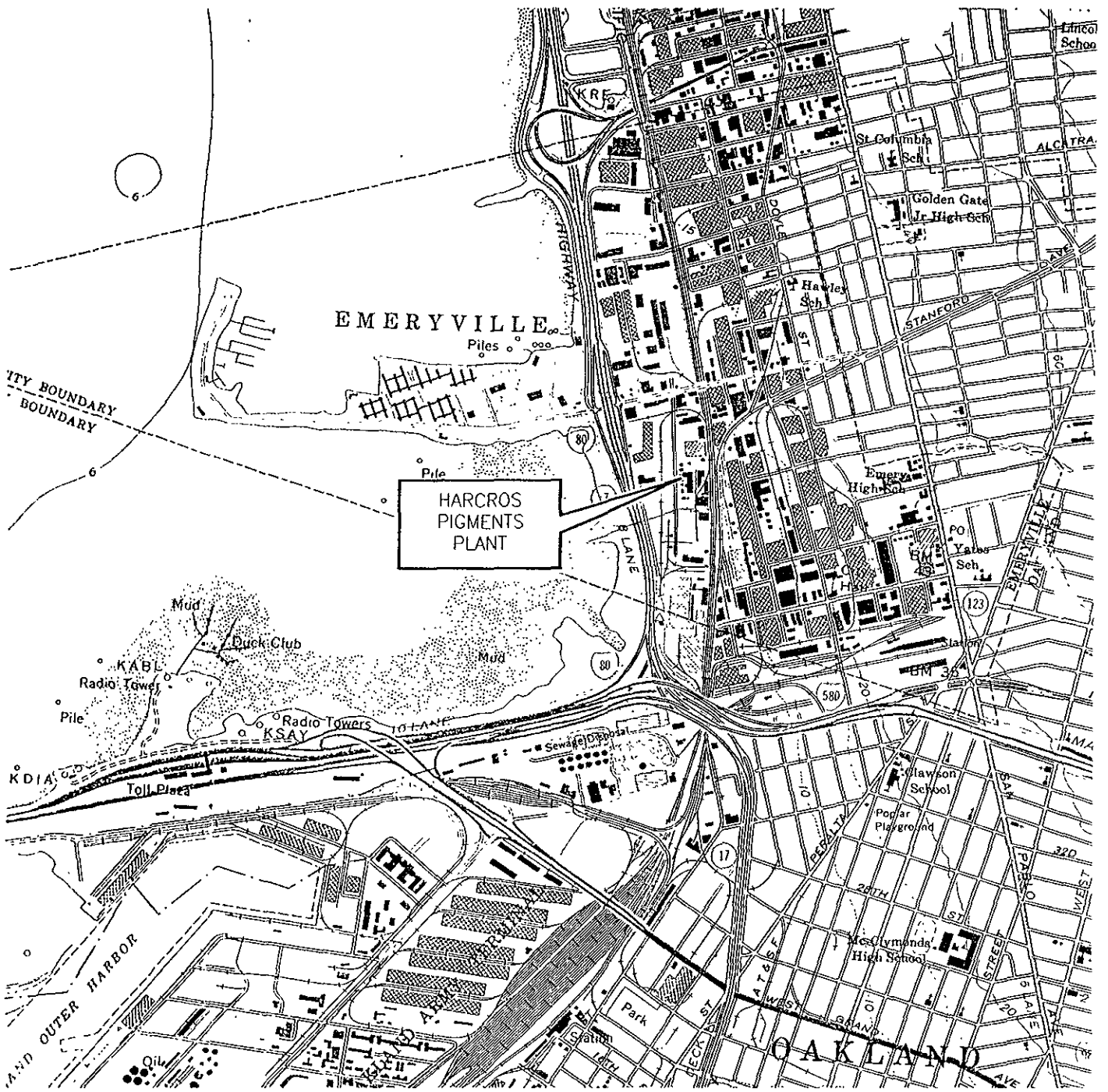
(1) Analyzed by USEPA Method 8240.

All detected concentrations reported in micrograms per liter.

ND = Not detected. Detection limit = 5 ug/L.

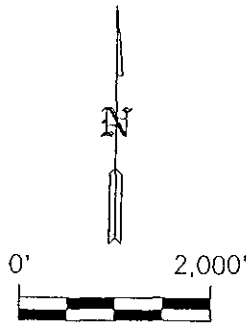
NA = Not analyzed.

FIGURES



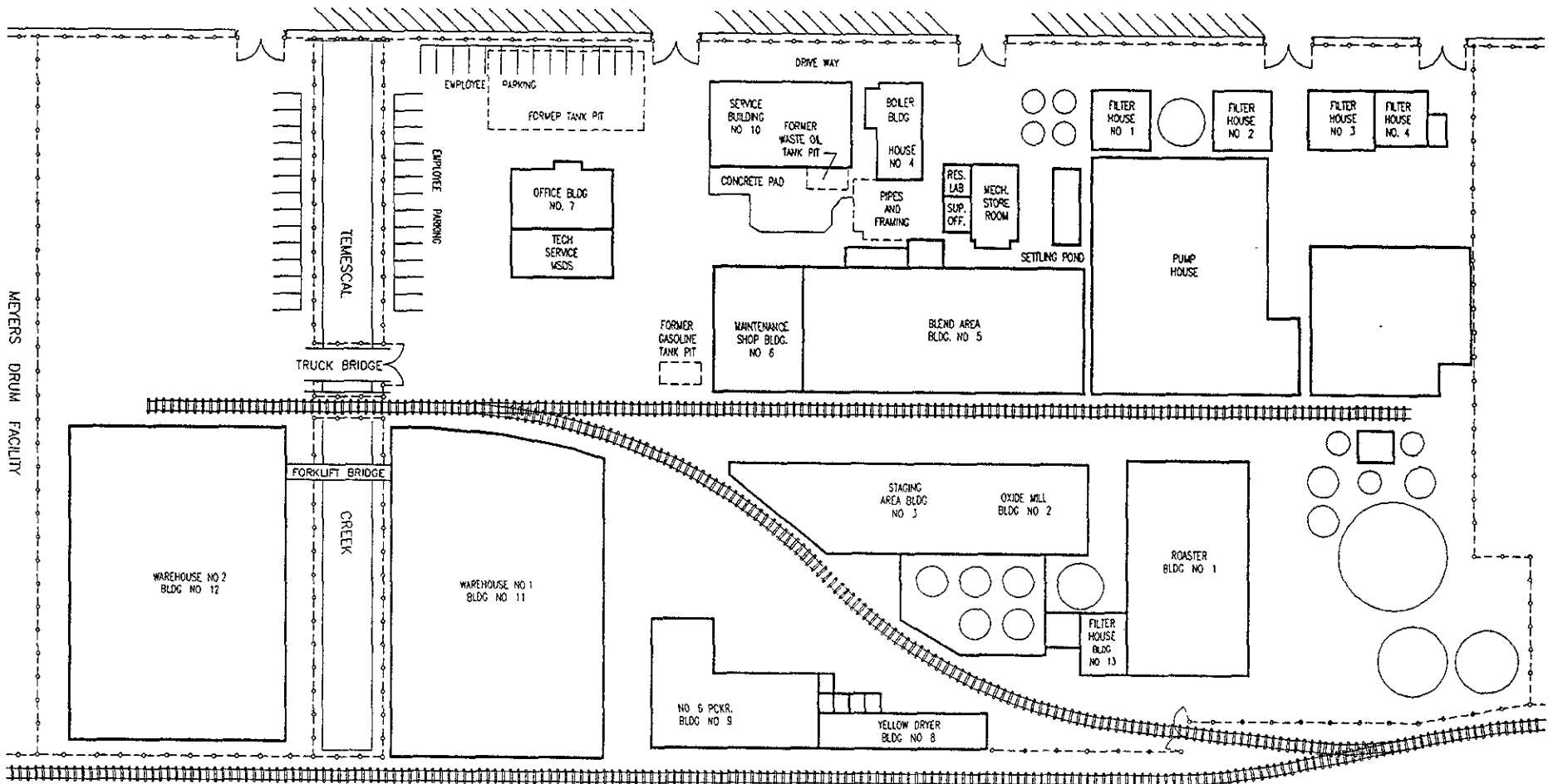
SOURCE

USGS 7.5 MINUTE QUADRANGLE
OAKLAND WEST, CALIFORNIA, 1980.



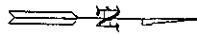
TITLE		LOCATION OF SITE	
PREPARED FOR		HARCROS PIGMENTS, INC.	
ROUX ROUX ASSOCIATES ENVIRONMENTAL CONSULTING & MANAGEMENT	COMPILED BY:	J.F.	DATE: 01/92
	PREPARED BY:	R.P.	SCALE AS SHOWN
	PROJECT MANAGER:	P.S.	REVISION 0
	PROJECT NO.	19801W	FILE # 19801W01
			FIGURE 1

SHELLMOUND STREET



SOUTHERN PACIFIC RAILROAD PROPERTY

SOURCE NOTE:
 MAP MODIFIED FROM EMERYVILLE PAINT MAP
 PROVIDED BY HARCROS PIGMENTS, INC.



COMPILED BY: P.S.
 PREPARED BY: D.D.
 PROJECT MNGR: P.S.
 DATE: 07/92
 SCALE: AS SHOWN
 PROJECT NO: 19801W01
 FILE NAME: 19801W2B

PREPARED FOR:
 TITLE:

HARCROS PIGMENTS INC.
 EMERYVILLE, CA

SITE PLAN
 EMERYVILLE, CA

FIGURE

2

SHELLMOUND STREET

RW-3

BOILER BUILDING

PIPES AND FRAMING

RW-31

SURFACE CONTROL VALVE

BUILDING NO. 5

RW-22

ABANDONED RW-11
FORMER WASTE OIL TANK PIT

RW-30 {DAMAGED} RW-23

UNDERGROUND DIESEL FUEL LINES

ABANDONED RW-4

SERVICE BUILDING NO. 10

FUEL DISPENSER

BUILDING NO. 6

DRIVE WAY

CONC PAD

TANK PIT


RW-2

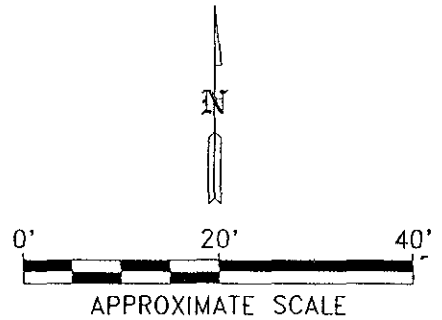
RW-29
FORMER TANK PIT

EXPLANATION

RW-2  MONITORING WELL LOCATION AND DESIGNATION

RW-11  FORMER MONITORING WELL LOCATION AND DESIGNATION

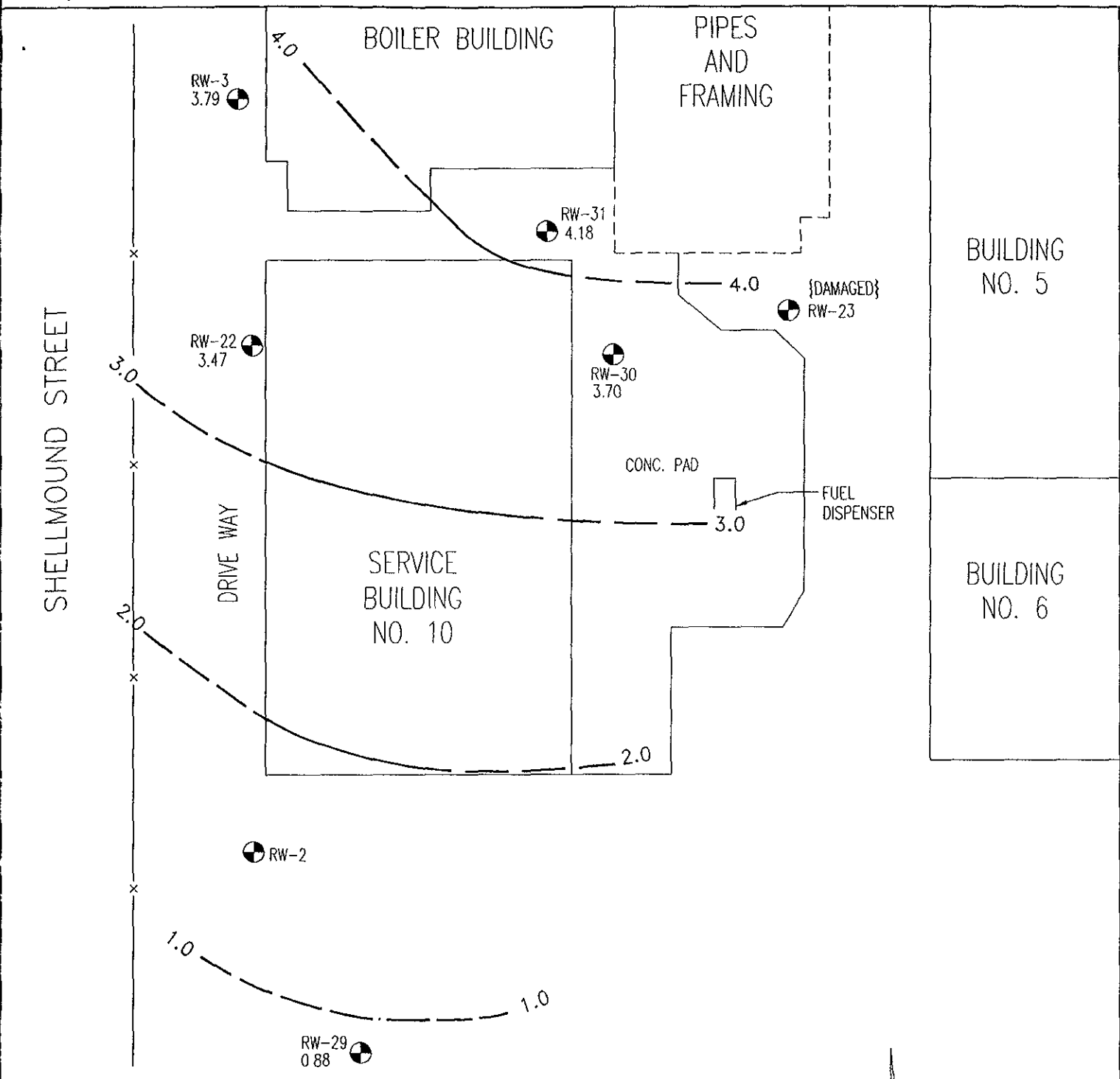
 APPROXIMATE AREA OF EXCAVATION



COMPILED BY:	K.B.
PREPARED BY:	R.P.
PROJECT MNGR.	T.R.
DATE:	03/93
SCALE:	AS SHOWN
PROJECT NO	19801W
FILE NAME.	19801QM1

PREPARED FOR:	HARCROS PIGMENTS, INC.
TITLE	LOCATION OF MONITORING WELLS AND FORMER TANK PITS

FIGURE
3



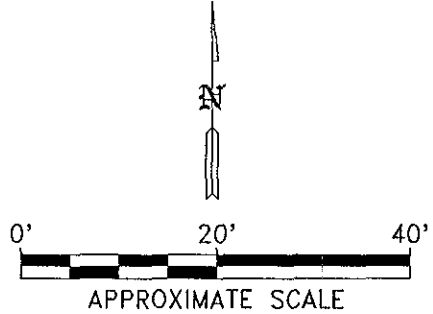
EXPLANATION:

RW-2
3.47

MONITORING WELL LOCATION AND DESIGNATION WITH GROUND WATER ELEVATIONS IN FEET (ABOVE MEAN SEA LEVEL).

4.0

LINE OF EQUAL GROUND WATER ELEVATION.(DASHED WHERE INFERRED)



COMPILED BY:	T.R.	PREPARED FOR:	HARCROS PIGMENTS, INC.
PREPARED BY:	R.P.	TITLE:	ELEVATION OF GROUND WATER MAY 19, 1993
PROJECT MNGR.	T.R.	FIGURE:	4
DATE:	05/93		
SCALE:	AS SHOWN		
PROJECT NO.	19801W		
FILE NAME:	19801QM1		

APPENDICES

APPENDIX A
Well Sampling Data Forms

WELL SAMPLING DATA FORM

CLIENT: HARCROS PIGMENTS

PROJECT NO.: HP19801W

LOCATION: 4650 Shellmound Street, Emeryville, California

WELL NUMBER: RW-22

TYPE OF WELL: 4-Inch Diameter Monitoring Well

DATE: September 2, 1993

STORAGE TANK: None

WEATHER: Partly cloudy

TIME OF START: 1600

SAMPLED BY: LD

TIME OF FINISH: 1615

DEPTH TO BOTTOM OF WELL: 13.90 FT.

DEPTH TO WATER: 3.95 FT.

WATER COLUMN: 9.95 FT.

VOLUME OF WATER IN WELL: 6.57 GAL.

VOLUME OF WATER TO REMOVE: 19.7 GAL.

VOLUME REMOVED: 15 GAL.

RATE OF PURGE: Approximately 1 gallon per minute

METHOD OF PURGE: PVC bailer

PHYSICAL APPEARANCE/COMMENTS:

light brown, cloudy

FIELD MEASUREMENTS:

TIME: 1345

pH: 7.10

COND: 1601 micromhos/cm.

TEMP: 73°F

TURB: Not measured

Eh: Not measured

O₂: Not measured

TYPES OF SAMPLES COLLECTED:

Two 40 ml. vials for volatile organic compounds USEPA Method 8240

LABORATORY NAME & LOCATION:

Curtis and Thompkins, 2323 Fifth Street, Berkeley, California

APPENDIX B
Chain-of-Custody Documentation



CHAIN OF CUSTODY

No 00570

Ground-Water Consultants
ROUX ASSOCIATES INC
 1855 Craterway Blvd Suite 770
 Concord CA 94530
 510/602-7333 FAX 510/602-1258

ANALYSES PAGE OF

PROJECT NAME: *Harcros*
 PROJECT NUMBER: *19801W*

PROJECT LOCATION: *Emeryville*

SAMPLER(S): *LD*

SAMPLE DESIGNATION/LOCATION DATE COLLECTED TIME COLLECTED SAMPLE MATRIX TOTAL BOTTLES PRESERVATION

RW22 *9/2/93* *1620* *water* *X* *2* *HCl*

SAMPLER'S RELINQUISHED BY: (SIGNATURE) FOR DATE TIME SEAL INTACT Y OR N RECEIVED BY: (SIGNATURE) FOR DATE TIME SEAL INTACT Y OR N

Kimberly [Signature] FOR *Roux* *9/2/93* *1640* Y *Normey [Signature]* FOR *CIT* *9/2/93* *1640* Y OR N

RELINQUISHED BY: (SIGNATURE) FOR DATE TIME SEAL INTACT Y OR N RECEIVED BY: (SIGNATURE) FOR DATE TIME SEAL INTACT Y OR N

RELINQUISHED BY: (SIGNATURE) FOR DATE TIME SEAL INTACT Y OR N RECEIVED BY: (SIGNATURE) FOR DATE TIME SEAL INTACT Y OR N

DELIVERY METHOD COMMENTS

ANALYTICAL LABORATORY *10 day TAT*

APPENDIX C

Laboratory Analytical Reports



RECEIVED 9/15/93

Curtis & Tompkins, Ltd., Analytical Laboratories, Since 1878

2323 Fifth Street, Berkeley, CA 94710, Phone (510) 486-0900

A N A L Y T I C A L R E P O R T

Prepared for:

Roux Associates
1855 Gateway Boulevard
Suite 770
Concord, CA 94520

Date: 15-SEP-93
Lab Job Number: 112156
Project ID: 19801W
Location: Harcros Diesel

Reviewed by: Teresa K. Morrison

Reviewed by: Kathy B.

This package may be reproduced only in its entirety.



LABORATORY NUMBER: 112156-1
 CLIENT: ROUX ASSOCIATES
 PROJECT ID: 19801W
 LOCATION: HARCROS
 SAMPLE ID: RW22

DATE SAMPLED: 09/02/93
 DATE RECEIVED: 09/02/93
 DATE ANALYZED: 09/03/93
 DATE REPORTED: 09/16/93

EPA METHOD 8240: VOLATILE ORGANICS IN WATER

COMPOUND	Result ug/L	Reporting Limit (ug/L)
Chloromethane	ND	10
Bromomethane	ND	10
Vinyl chloride	ND	10
Chloroethane	ND	10
Methylene chloride	ND	20
Acetone	ND	20
Carbon disulfide	ND	5
Trichlorofluoromethane	ND	5
1,1-Dichloroethene	ND	5
1,1-Dichloroethane	ND	5
cis-1,2-Dichloroethene	detected (4)	5
trans-1,2-Dichloroethene	detected (3)	5
Chloroform	ND	5
Freon 113	ND	5
1,2-Dichloroethane	ND	5
2-Butanone	ND	10
1,1,1-Trichloroethane	ND	5
Carbon tetrachloride	ND	5
Vinyl acetate	ND	10
Bromodichloromethane	ND	5
1,2-Dichloropropane	ND	5
cis-1,3-Dichloropropene	ND	5
Trichloroethene	ND	5
Dibromochloromethane	ND	5
1,1,2-Trichloroethane	ND	5
Benzene	ND	5
trans-1,3-Dichloropropene	ND	5
Bromoform	ND	5
2-Hexanone	ND	10
4-Methyl-2-pentanone	ND	10
1,1,2,2-Tetrachloroethane	ND	5
Tetrachloroethene	ND	5
Toluene	ND	5
Chlorobenzene	ND	5
Ethyl benzene	ND	5
Styrene	ND	5
Total xylenes	ND	5

ND = Not detected at or above reporting limit

QA/QC SUMMARY: SURROGATE RECOVERIES

1,2-Dichloroethane-d4	104 %
Toluene-d8	99 %
Bromofluorobenzene	95 %



LABORATORY NUMBER: 112156-METHOD BLANK
CLIENT: ROUX ASSOCIATES
PROJECT ID: 19801W
LOCATION: HARCROS

DATE ANALYZED: 09/03/93
DATE REPORTED: 09/16/93

EPA METHOD 8240: VOLATILE ORGANICS IN WATER

COMPOUND	Result ug/L	Reporting Limit (ug/L)
Chloromethane	ND	10
Bromomethane	ND	10
Vinyl chloride	ND	10
Chloroethane	ND	10
Methylene chloride	ND	20
Acetone	ND	20
Carbon disulfide	ND	5
Trichlorofluoromethane	ND	5
1,1-Dichloroethene	ND	5
1,1-Dichloroethane	ND	5
cis-1,2-Dichloroethene	ND	5
trans-1,2-Dichloroethene	ND	5
Chloroform	ND	5
Freon 113	ND	5
1,2-Dichloroethane	ND	5
2-Butanone	ND	10
1,1,1-Trichloroethane	ND	5
Carbon tetrachloride	ND	5
Vinyl acetate	ND	10
Bromodichloromethane	ND	5
1,2-Dichloropropane	ND	5
cis-1,3-Dichloropropene	ND	5
Trichloroethene	ND	5
Dibromochloromethane	ND	5
1,1,2-Trichloroethane	ND	5
Benzene	ND	5
trans-1,3-Dichloropropene	ND	5
Bromoform	ND	5
2-Hexanone	ND	10
4-Methyl-2-pentanone	ND	10
1,1,2,2-Tetrachloroethane	ND	5
Tetrachloroethene	ND	5
Toluene	ND	5
Chlorobenzene	ND	5
Ethyl benzene	ND	5
Styrene	ND	5
Total xylenes	ND	5

ND = Not detected at or above reporting limit

QA/QC SUMMARY: SURROGATE RECOVERIES

1,2-Dichloroethane-d4	102 %
Toluene-d8	98 %
Bromofluorobenzene	96 %

QC SUMMARY SHEET FOR EPA 8240

Laboratory Number: 112156
 Client: Roux Associates
 Analysis date: 09/03/93
 Sample type: Water

Spike file: ci308
 Spike dup file: ci309

SPIKE DATA (spiked at 50 ppb)

SPIKE COMPOUNDS	READING	RECOVERY	STATUS	LIMITS
1,1-Dichloroethene	49.20	98 %	OK	61 - 145
Trichloroethene	50.27	101 %	OK	71 - 120
Benzene	48.19	96 %	OK	76 - 127
Toluene	44.43	89 %	OK	76 - 125
Chlorobenzene	50.63	101 %	OK	75 - 130
SURROGATES				
1,2-Dichloroethane-d4	50.59	101 %	OK	76 - 114
Toluene-d8	49.23	98 %	OK	88 - 110
Bromofluorobenzene	46.45	93 %	OK	86 - 115

SPIKE DUP DATA (spiked at 50 ppb)

SPIKE COMPOUNDS	READING	RECOVERY	STATUS	LIMITS
1,1-Dichloroethene	43.90	88 %	OK	61 - 145
Trichloroethene	47.97	96 %	OK	71 - 120
Benzene	44.84	90 %	OK	76 - 127
Toluene	41.68	83 %	OK	76 - 125
Chlorobenzene	47.41	95 %	OK	75 - 130
SURROGATES				
1,2-Dichloroethane-d4	50.15	100 %	OK	76 - 114
Toluene-d8	48.81	98 %	OK	88 - 110
Bromofluorobenzene	47.35	95 %	OK	86 - 115

MATRIX RESULTS

1,1-Dichloroethene	0
Trichloroethene	0
Benzene	0
Toluene	0
Chlorobenzene	0

RPD DATA

SPIKE COMPOUNDS	SPIKE	SPIKE DUP	RPD	STATUS	LIMITS
1,1-Dichloroethene	49.20	43.90	11 %	OK	< 14
Trichloroethene	50.27	47.97	5 %	OK	< 14
Benzene	48.19	44.84	7 %	OK	< 11
Toluene	44.43	41.68	6 %	OK	< 13
Chlorobenzene	50.63	47.41	7 %	OK	< 13