

RECEIVED

By dehloptoxic at 9:11 am, Jul 12, 2006



Atlantic Richfield Company
(a BP affiliated company)



P.O. Box 6549
Moraga, California 94570
Phone: (925) 299-8891
Fax: (925) 299-8872

"I declare, that to the best of my knowledge at the present time, that the information and/or recommendations contained in the attached document are true and correct.

Submitted by:

Paul Supple
Environmental Business Manager



SECOR
INTERNATIONAL
INCORPORATED

www.secor.com
3017 Kilgore Road, Suite 100
Rancho Cordova, CA 95670
916-861-0400 TEL
916-861-0430 FAX

Quarterly Groundwater Monitoring Progress Report Second Quarter 2006

**76 (Former BP) Service Station #11126
1700 Powell Street
Emeryville, California 94608**

SECOR Project No.: 77BP.50126.01.0436 and 77CP.01731.00

Submitted to:

Mr. Don Hwang
Alameda County Environmental Health Department
1131 Harbor Bay Parkway, Suite 250
Alameda, California 94502

Submitted by:

SECOR International Incorporated
3017 Kilgore Road, Suite 100
Rancho Cordova, California 95670
916-861-0400

Prepared on behalf of:

Atlantic Richfield Company, a BP affiliated company
Mr. Paul Supple
Environmental Business Manager
P.O. Box 1257
San Ramon, California 94583

And

ConocoPhillips
Ms. Liz Sewell
76 Broadway
Sacramento, California 95818

July 11, 2006

DATE: July 11, 2006

**Atlantic Richfield Company, a BP affiliated company
and
ConocoPhillips**

QUARTERLY REPORT

Station Number:	11126
Site Address:	1700 Powell Street, Emeryville, California, 95608
Atlantic Richfield Company, a BP affiliated company Contact:	Mr. Paul Supple Environmental Business Manager Atlantic Richfield Company P.O. Box 1257 San Ramon, CA, 94583
ConocoPhillips Contact	Ms. Liz Sewell ConocoPhillips 76 Broadway Sacramento, CA , 95818
Consulting Company:	SECOR International, Inc. – Ms. Catherine Spelis
SECOR Project No.:	77BP.50126.01.0436 and 77CP.01731.00
Primary Agency/Contact:	Mr. Don Hwang Alameda County Environmental Health Department 1131 Harbor Bay Parkway, Suite 250 Alameda, California 94502

WORK PERFORMED THIS QUARTER [Second – 2006]

1. Performed groundwater monitoring and sampling of wells on June 5, 2006.
2. SECOR submitted the *Quarterly Groundwater Monitoring Report – First Quarter 2006* on April 28, 2006.

WORK PROPOSED FOR NEXT QUARTER [Third – 2006]

1. Groundwater monitoring and sampling event will be performed by SECOR.
2. Per discussion with the Alameda County Environmental Health Department (ACEHD) on December 15, 2005, SECOR will submit a Remedial Action Plan, which will include recommendations for mitigating and investigating the extent of the dissolved plume beneath and in the vicinity of the site.

DISCUSSION

The site is located on the northwest corner of Powell Street and Christie Avenue in Emeryville, California (Figure 1), and is currently utilized as a retail gasoline service station. Three single-walled, fiberglass, gasoline underground storage tanks (USTs), associated product lines, two dispenser islands, a station building, and a convenience store are present at the site. The three unleaded gasoline USTs, consisting of one 12,000-gallon UST, one 10,000-gallon UST, and one 6,000-gallon UST, were installed in 1982 (State Water Resources Control Board [SWRCB], 1992).

76 (Former BP) Station
 Station #11126
 Quarterly Groundwater Monitoring Progress Report (2Q2006)
 July 11, 2006
 Page 2

The properties in the vicinity of the site are a mixture of industrial and commercial developments. South of the site and across Powell Street is Powell Street Plaza, a retail commercial development with a number of groundwater monitoring wells on-site and around its perimeter. Immediately east of Powell Street Plaza and approximately 1,000 feet southeast of the site are monitoring wells installed in the immediate vicinity of Harcros Pigments, located at 4650 Shell Mound Street. The area surrounding the site was historically used for industrial purposes before being developed into a shopping center. A summary of previous investigations and site history is included as Attachment A.

Current Site Information

Current Phase of Project:	Groundwater Monitoring
Frequency of Monitoring and Sampling:	Quarterly, 11 monitoring wells (MW-1 through MW-11)
Is Free Product (FP) Present on Site?	Sheen observed in MW-2
Historic Range in Depth to Water, Q4-1993 to Q2-2006:	2.50 feet to 10.23 feet below top of casing (TOC)
Current Remediation Techniques:	Natural Attenuation

Current Quarter Monitoring Data

	(See Figure 1 and Tables 1 and 2)
Wells Monitored and Sampled:	MW-1 through MW-11
Sampling Date	June 5, 2006
Groundwater (DTW, feet below TOC)	2.97 feet (MW-1) to 9.47 feet below TOC (MW-11)
Average Change in Groundwater Elevation Since Last Event:	0.51 foot decrease
Groundwater Flow Direction and Gradient:	Southwest at 0.020 foot per foot (ft/ft)

Current Quarter Analytical Data

	(See Figure 2 and Tables 1 and 3)
Minimum/Maximum GRO Concentrations	ND<50 micrograms per liter (µg/L) in 3 wells/79,000 µg/L (MW-2)
Minimum/Maximum Benzene Concentrations	ND<0.50 µg/L in 4 wells/9,700 µg/L, (MW-2)
Minimum/Maximum MtBE Concentrations	ND<0.50 µg/L (MW-11)/8,000 µg/L, (MW-2)
Minimum/Maximum TBA Concentrations	ND<5.0 µg/L (MW-10 and MW-11)/34,000 µg/L (MW-4 and MW-8)

MONITORING AND SAMPLING PROCEDURES

The groundwater monitoring well network at and around the site consists of 11 wells (MW-1 through MW-11). Depth to water levels are measured, and groundwater samples are collected from the wells on a quarterly basis. During the second quarter 2006, groundwater samples were collected from 11 wells on June 5, 2006. Field notes from June 5, 2006 monitoring and

76 (Former BP) Station
Station #11126
Quarterly Groundwater Monitoring Progress Report (2Q2006)
July 11, 2006
Page 3

sampling event and SECOR's standard groundwater monitoring and sampling procedures are included as Attachment B.

GROUNDWATER SAMPLE ANALYSES

Groundwater samples were submitted to Severn Trent Laboratories (STL) for analysis of gasoline range organics (GRO), benzene, toluene, ethylbenzene, and xylenes (BTEX), fuel oxygenates (Methyl tertiary butyl ether [MtBE], tertiary amyl methyl ether [TAME], di-isopropyl ether [DIPE], ethyl tertiary butyl ether [EtBE], tertiary butyl alcohol [TBA], and ethanol), and lead scavengers 1,2-dichloroethane (1,2-DCA) and ethylene dibromide (EDB) by U.S. Environmental Protection Agency (EPA) Method 8260B. Additional groundwater samples were collected from well MW-3, and were submitted for analysis of diesel range organics (DRO) by EPA Method 8015B, and total oil and grease (TOG) by EPA Method 1664A. A certified laboratory analytical report and chain-of-custody documentation are included as Attachment C.

GROUNDWATER SAMPLE RESULTS AND DISTRIBUTION

During the second quarter 2006, depth to groundwater within the wells ranged from 2.97 feet below top of casing (TOC) in well MW-1 to 9.47 feet below TOC in well MW-11. Historical depth to groundwater levels have ranged between approximately 2.50 feet and 10.23 feet below TOC. On June 5, 2006, the direction of groundwater flow beneath and in the site vicinity of the site was toward the southwest at a hydraulic gradient of 0.02 ft/ft, which was generally consistent with the historical groundwater flow direction and gradient since 2003. Prior to 2003, the historical groundwater flow direction was reportedly variable since 2001; however, the groundwater flow patterns were most consistently toward the south and southwest. Depth to groundwater measurements, calculated groundwater elevation data, and historical groundwater gradient data are presented in Tables 1 and 2. Groundwater elevation data were used to construct a potentiometric surface map, which is included as Figure 1.

Contaminant Concentrations

Evaluation of recent and historical groundwater analytical data indicates that the highest concentrations of GRO, BTEX, MtBE, TAME, and TBA have been detected in wells located in the immediate vicinity (MW-1 and MW-9) and northwest of the USTs (MW-2). Based on the generally southwesterly groundwater flow direction reported over previous sampling events, elevated concentrations of GRO have been present downgradient in MW-5, and elevated concentrations of TBA have been detected in well MW-4.

Dissolved GRO, Benzene, and MtBE

During the second quarter 2006 monitoring and sampling event, concentrations of GRO were detected in wells MW-1 (900 µg/L), MW-2 (79,000 µg/L), MW-3 (61 µg/L), MW-9 (8,200 µg/L) and off-site in wells MW-5 (5,900 µg/L) and MW-7 (57 µg/L), located south of the site. Benzene was detected in wells MW-1 (230 µg/L), MW-2 (9,700 µg/L), MW-3 (0.69 µg/L), MW-5 (36 µg/L), and MW-9 (2,200 µg/L). With the exception of MW-4, MtBE was detected in each of the on-site

76 (Former BP) Station
Station #11126
Quarterly Groundwater Monitoring Progress Report (2Q2006)
July 11, 2006
Page 4

wells, with the highest concentrations detected in wells MW-2 (8,000 µg/L), and MW-9 (1,800 µg/L). Lower concentrations of MtBE were detected off-site in wells MW-5, MW-6, MW-7, and MW-10. TBA was detected in each on-site well and in off-site wells MW-5, MW-6, and MW-7 up to a maximum concentration of 34,000 µg/L (both MW-4 and MW-8).

Dissolved Other Fuel Oxygenates and Lead Scavengers

Tame was detected in on-site wells MW-2 (280 µg/L), MW-3 (1.6 µg/L), and MW-9 (75 µg/L) and in off-site wells MW-6 (1.5 µg/L) and MW-7 (1.2 µg/L) during the second quarter 2006. Other fuel oxygenates and lead scavengers (1,2-DCA, and EDB) were not detected at or above laboratory method reporting limits (MRLs).

Dissolved DRO and TOG

Well MW-3 has historically been analyzed for DRO and TOG since 1992. Consistent with historical data, DRO was detected in well MW-3 at a concentration of 340 µg/L, while TOG was not detected at or above the laboratory MRL during the second quarter 2006 monitoring and sampling event. Groundwater analytical data are presented in Tables 1 and 3, and are included on Figure 2.

PLUME STATUS

Other than MtBE, the lateral extent of impacted groundwater has been defined to the southwest by non-detectable levels of petroleum hydrocarbons and fuel oxygenates. Low to non-detectable levels of MtBE are present in wells MW-10 and MW-11. While the lateral extent of dissolved GRO and BTEX in groundwater has been delineated in the westerly direction by low to non-detectable concentrations in wells MW-3, MW-6, and MW-7, the presence of dissolved MtBE and TBA in the groundwater has not been delineated in the westerly direction. The lateral extent of affected groundwater has also not been delineated north of well MW-8, and to the east and southeast of the site. The presence of dissolved TPHg and TOG has not been delineated in the vicinity of well MW-3. Review of historical investigations indicates that the vertical extent of dissolved contaminants has not been investigated beyond the maximum completed depth of the wells at 17 feet below ground surface (bgs).

PURGE AND RINSATE WATER DISPOSAL

Approximately 62 gallons of groundwater generated during the second quarter 2006 was pumped into a SECOR truck-mounted water tank. The water is then transferred into 55-gallon, steel, California Department of Transportation (DOT)-approved drums pending waste characterization and disposal by a BP-approved subcontractor.

76 (Former BP) Station
Station #11126
Quarterly Groundwater Monitoring Progress Report (2Q2006)
July 11, 2006
Page 5

LIMITATIONS

This report presents our understanding of existing conditions at the subject site. The conclusions contained herein are based on the analytical results, and professional judgment in accordance with current standards of professional practice; no other warranty is expressed or implied. SECOR assumes no responsibility for exploratory borings or data reported by other consultants or contractors.

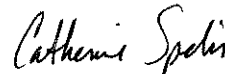
Sincerely,
SECOR International Incorporated

Prepared by:



Kimber Collins
Project Scientist

Reviewed by:




Catherine Spelis
Project Manager

Reviewed by:



Dan Schreiner, P.G.
Professional Geologist



ATTACHMENTS

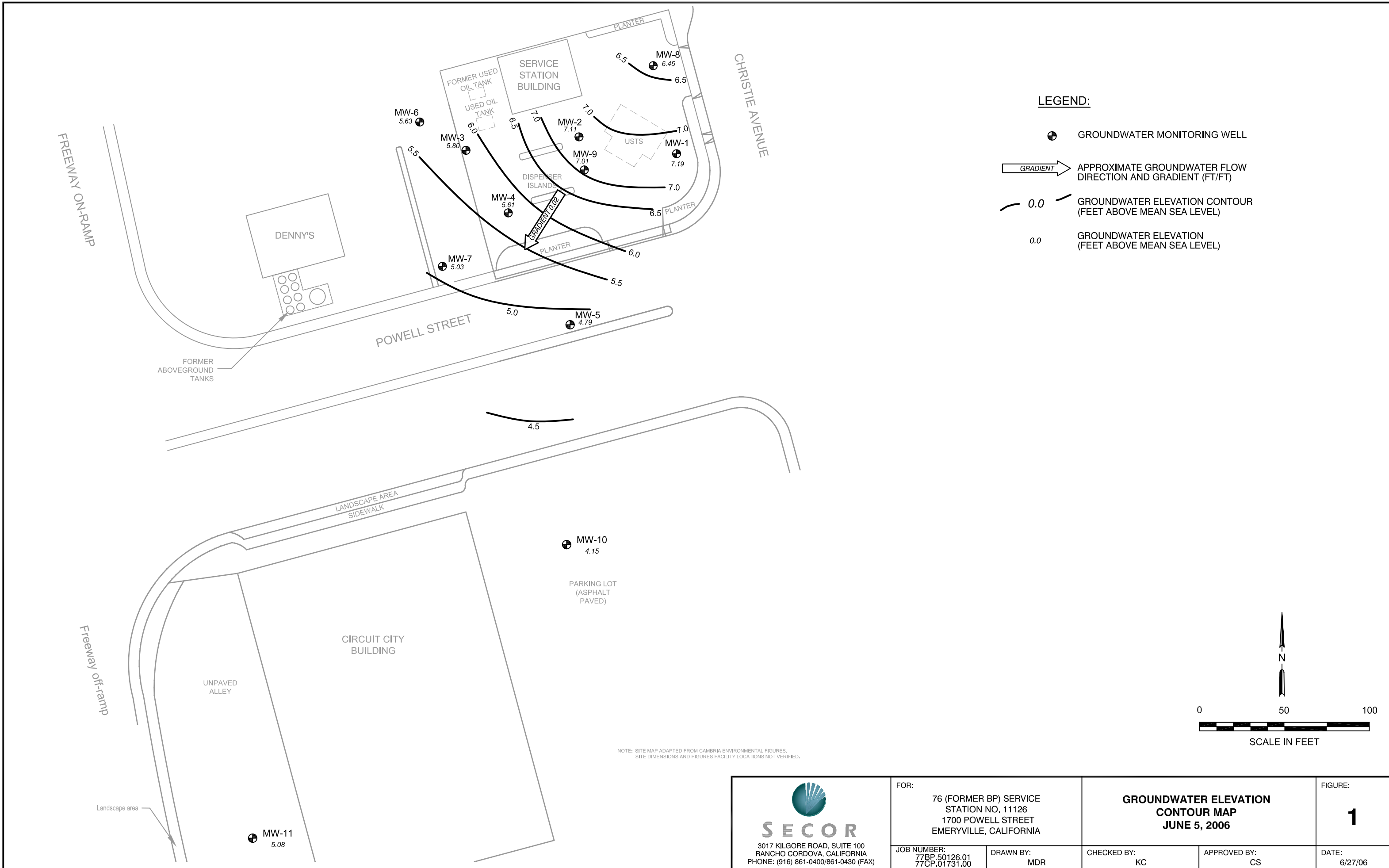
Figure 1 – Groundwater Elevation Contour Map – June 5, 2006
Figure 2 – Groundwater Chemical Concentration Map – June 5, 2006

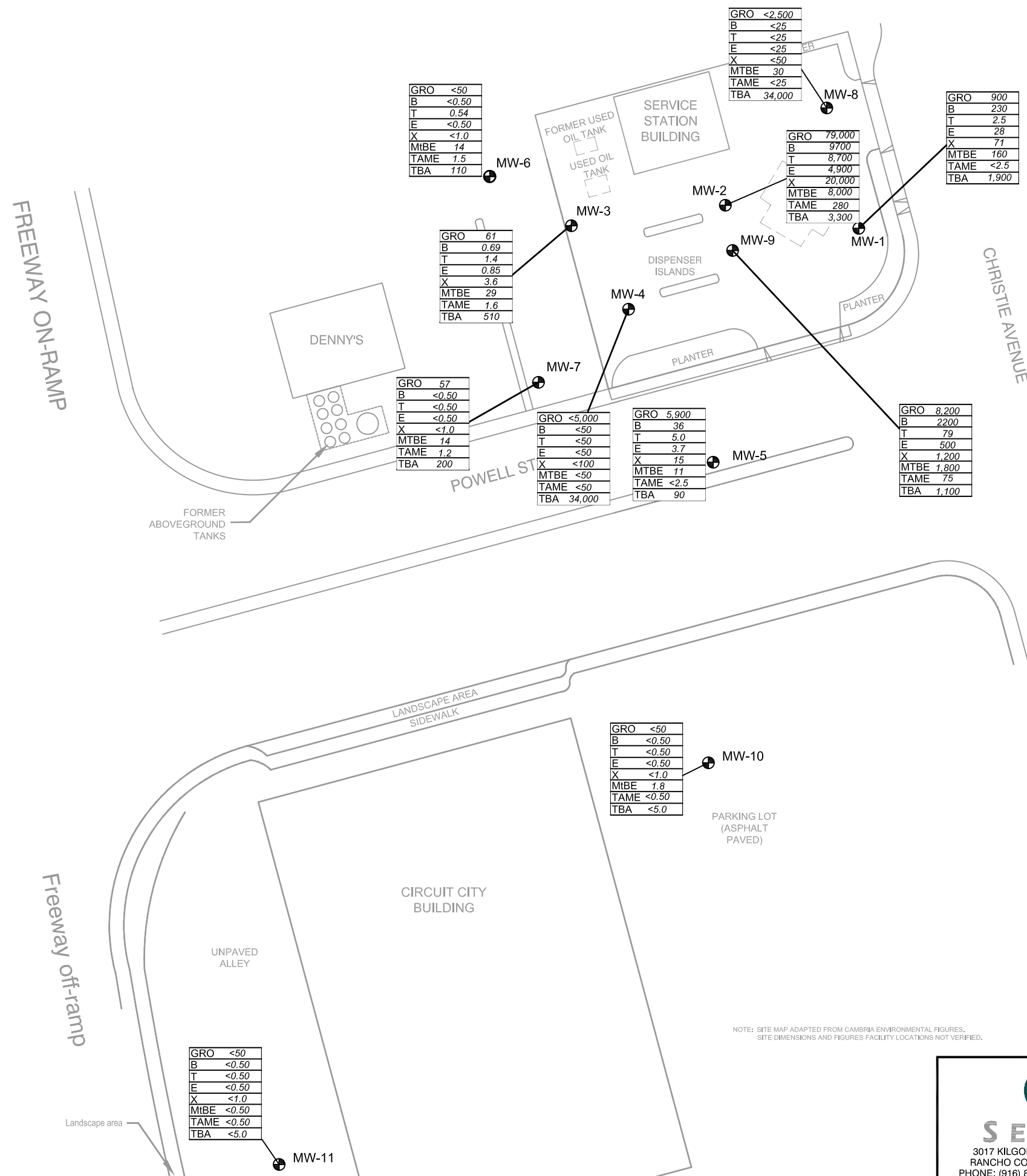
Table 1 – Groundwater Elevation and Analytical Data
Table 2 – Historical Groundwater Gradient Data
Table 3 – Groundwater Analytical Data – Additional Fuel Oxygenates, 1,2-DCA, and EDB

Attachment A – Previous Investigations and Site History Summary
Attachment B – Monitoring and Sampling Field Notes and SECOR's Standard Groundwater Monitoring and Sampling Procedures
Attachment C – Certified Laboratory Analytical Reports and Chain-of-Custody Documentation

cc: Mr. Paul Supple, BP (Electronic Copy Uploaded to Enfos)
Ms. Liz Sewell, ConocoPhillips (Electronic Copy Uploaded to Webextender)

FIGURES

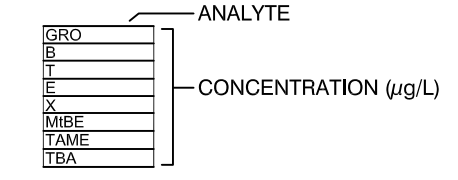




LEGEND:

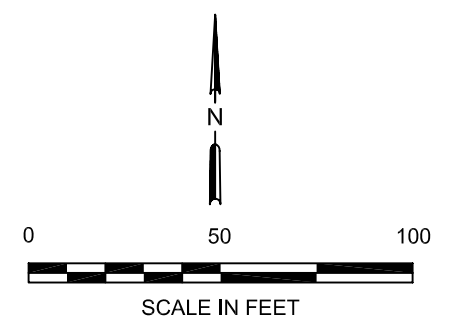
● MW-1 GROUNDWATER MONITORING WELL

CHEMICAL ANALYTICAL RESULTS:



ANALYTES:

- GRO — GASOLINE RANGE ORGANICS
- BTEX — BENZENE, TOLUENE, ETHYLBENZENE, XYLENE
- MIBE — METHYL TERTIARY BUTYL ETHER
- TAME — TERTIARY AMYL METHYL ETHER
- TBA — TERT-BUTANOL
- µg/L MICROGRAMS PER LITER
- < LESS THAN STATED LABORATORY METHOD DETECTION LIMIT



NOTE: SITE MAP ADAPTED FROM CAMBRIA ENVIRONMENTAL FIGURES.
SITE DIMENSIONS AND FIGURES FACILITY LOCATIONS NOT VERIFIED.

<p>3017 KILGORE ROAD, SUITE 100 RANCHO CORDOVA, CALIFORNIA PHONE: (916) 861-0400/861-0430 (FAX)</p>	FOR: 76 (FORMER BP) SERVICE STATION NO. 11126 1700 POWELL STREET EMERYVILLE, CALIFORNIA		GROUNDWATER CHEMICAL CONCENTRATION MAP JUNE 5, 2006		FIGURE: 2
	JOB NUMBER: 77BP.50126.01 77CP.01731.00	DRAWN BY: DWR	CHECKED BY: KC	APPROVED BY: CS	DATE: 6/27/06

TABLES

Table 1
Groundwater Elevation and Analytical Data

76 (Former BP) Service Station No. 11126
1700 Powell Street
Emeryville, California

Well No.	Sampling Date	TOC	Depth to	LPH Thickness (ft)	GWE ^b (ft, amsl)	GWE Change (ft)	Notes	TPHg or GRO (µg/L)	TPHd or DRO (µg/L)	TOG (µg/L)	Benzene (µg/L)	Toluene (µg/L)	Ethyl-		MtBE (µg/L)	HVOCS (µg/L)	DO (mg/L)
		Well Elevation (ft, amsl) ^a	Water (ft, below TOC)										Benzene (µg/L)	Xylenes (µg/L)			
MW-1	11/04/92	7.76	4.96	--	2.80	--	e	5,300	--	--	1,100	480	<0.50	1,500	--	--	--
	10/12/93		5.26	--	2.50	-0.30	e	3,600	--	--	970	71	100	550	6,111	--	--
	02/15/94		4.98	--	2.78	0.28	e	17,000	--	--	4,200	510	360	1,600	5,495	--	3.9
	05/11/94		4.55	--	3.21	0.43	e	5,500	--	--	2,900	37	56	64	705	--	8.0
	08/01/94		--	--	--	--	c	16,000	--	--	3,600	750	510	2,800	9,800	--	--
	08/01/94		5.51	--	2.25	-0.96	e	15,000	--	--	3,600	740	510	2,800	9,718	--	2.9
	10/18/94		--	--	--	--	c	16,000	--	--	1,900	64	170	950	--	--	--
	10/18/94		5.11	--	2.65	0.40	e	16,000	--	--	1,800	61	160	890	15,668	--	2.9
	01/13/95		--	--	--	--	c	590	--	--	88	0.70	<0.50	55	--	--	--
	01/13/95		3.05	--	4.71	2.06		220	--	--	7.0	<0.50	1.0	23	--	--	6.6
	04/13/95		3.84	--	3.92	-0.79		9,300	--	--	4,000	300	200	950	--	--	7.7
	07/11/95		3.60	--	4.16	0.24		15,000	--	--	2,200	84	<25	2,500	--	--	8.8
	11/02/95		4.58	--	3.18	-0.98		1,900	--	--	920	<100	<100	430	52,000	--	7.3
	02/05/96		4.43	--	3.33	0.15		4,600	--	--	1,400	330	54	247	8,700	--	3.2
	04/24/96		4.00	--	3.76	0.43		2,000	--	--	510	33	61	228	4,500	--	7.5
	07/15/96		4.30	--	3.46	-0.30		--	--	--	--	--	--	--	--	--	--
	07/16/96		--	--	--	--	c	12,000	--	--	2,800	160	390	1,610	63,000	--	--
	07/16/96		--	--	--	--		12,000	--	--	2,800	170	390	1,630	64,000	--	7.9
	07/30/96		4.64	--	3.12	--		--	--	--	--	--	--	--	--	--	--
	08/12/96		--	--	--	--		11,000	--	--	2,500	160	<10	1,740	440,000	--	7.0
	11/04/96		5.98	--	1.78	-1.34		--	--	--	--	--	--	--	--	--	--
	11/05/96		--	--	--	--		53,000	--	--	1,300	43	100	349	42,000/190,000	--	6.6
	05/17/97		4.65	--	3.11	--		52,000	--	--	1,958	55	305	1,216	140,198	--	5.7
	08/11/97		4.90	--	2.86	-0.25		25,000	--	--	540	6.7	<5.0	57	360,000	--	7.9
	11/17/97		6.12	--	1.64	-1.22		93,000	--	--	1,200	31	180	40	400,000	--	7.6
	01/29/98		4.90	--	2.86	1.22		4,800	--	--	320	24	52	20	<50	--	6.6
	06/22/98		4.62	--	3.14	0.28		63,000	--	--	180	<5.0	15	69	57,000	--	6.0
	12/30/98		5.41	--	2.35	-0.79		22,000	--	--	2,500	24	120	400	15,000/13,000	--	--
	03/09/99		3.40	--	4.36	2.01		16,000	--	--	2,000	84	290	510	13,000	--	--
	06/23/99		4.60	--	3.16	-1.20		9,600	--	--	4,500	21	160	260	24,000	--	--
	09/23/99		4.21	--	3.55	0.39		3,800	--	--	1,600	32	150	240	7,100	--	--
	12/28/99		4.10	--	3.66	0.11		3,400	--	--	<2,200	17	53	130	5,500	--	--
	03/22/00		5.51	--	2.25	-1.41		6,400	--	--	1,100	45	190	330	4,900	--	--
	05/26/00		4.79	--	2.97	0.72		110,000	--	--	700	44	140	250	320,000	--	--
	09/06/00		5.19	--	2.57	-0.40		5,600	--	--	1,000	13	57	90	19,000	--	--
	09/15/00		5.73	--	2.03	--		--	--	--	--	--	--	--	--	--	--
	12/11/00		5.82	--	1.94	-0.63		5,500	--	--	1,160	47.1	155	292	3,900	--	--

Table 1
Groundwater Elevation and Analytical Data

76 (Former BP) Service Station No. 11126
1700 Powell Street
Emeryville, California

Well No.	Sampling Date	TOC Well	Depth to Water	LPH Thickness (ft)	GWE ^b (ft, amsl)	GWE Change (ft)	Notes	TPHg or GRO (µg/L)	TPHd or DRO (µg/L)	TOG (µg/L)	Benzene (µg/L)	Toluene (µg/L)	Ethyl-		MtBE (µg/L)	HVOCS (µg/L)	DO (mg/L)	
		Elevation (ft, amsl) ^a	(ft, below TOC)										Benzene (µg/L)	Xylenes (µg/L)				
MW-1	03/29/01																	
(cont.)	06/27/01		5.49	--	2.27	--		6,100	--	--	1,200	12.9	17.3	77.9	1,780	--	--	
	09/19/01		6.19	--	1.57	-0.70		1,800	--	--	102	<12.5	<12.5	<37.5	1,090	--	--	
	12/28/01		5.27	--	2.49	0.92		4,000	--	--	540	11.8	20.4	64.6	1,120	--	--	
	03/12/02		5.68	--	2.08	-0.41		3,700	--	--	491	8.39	12.4	27.3	1,020	--	--	
	6/13/2002*		5.54	--	2.22	0.14		1,900	--	--	255	<12.5	<12.5	<25	6,490	--	--	
	09/06/02		5.56	--	2.20	-0.02		1,100	--	--	170	5.1	2.2	20	550	--	--	
	12/13/02		5.45	--	2.31	0.11	h	2,700	--	--	610	10	18	67	470	--	--	
	02/19/03		3.00	--	4.76	2.45	i	1,500	--	--	180	<5.0	<5.0	15	610	--	--	
	06/06/03		5.52	--	2.24	-2.52		4,600	--	--	620	<25	<25	55	1,400	--	--	
	08/07/03		5.55	--	2.21	-0.03		2,000	--	--	290	<5.0	<5.0	15	920	--	--	
	11/20/03		5.41	--	2.35	0.14		2,800	--	--	420	11	11	53	250	--	--	
	04/28/04		5.33	--	2.43	--		1,600	--	--	100	5.3	<5.0	8.8	200	--	--	
	08/26/04		4.03	--	3.73	1.30		1,700	--	--	220	7.2	15	35	180	<2.5	--	
	12/01/04		3.93	--	3.83	0.10		2,100	--	--	380	8.0	34	76	170	--	--	
	02/02/05		3.61	--	4.15	0.32		1,100	--	--	150	3.0	12	14	160	--	--	
	04/25/05	10.16	3.75	--	6.41	--		930	--	--	140	3.6	5.3	11	200	--	--	
	09/30/05		3.54	--	6.62	0.21	m	4,600	--	--	1,000	15	78	150	250	--	--	
	12/28/05		3.26	--	6.90	0.28		1,500	--	--	200	5.7	32	58	140	--	0.9	
	03/23/06		3.40	--	6.76	-0.14		580	--	--	42	<5.0	10	20	40	--	--	
	06/05/06		2.97	--	7.19	0.43		900	--	--	230	2.5	28	71	160	--	--	
MW-2	11/04/92		--	--	--	--	c	12,000	--	--	3,200	980	<0.50	1,900	--	--	--	
	11/04/92	8.56	5.88	--	2.68	--	e	12,000	--	--	3,900	1,300	<0.50	2,300	--	--	--	
	10/12/93		6.29	--	2.27	-0.41	e	4,500	--	--	3,400	180	230	940	442	--	--	
	02/15/94		--	--	--	--	c	1,800	--	--	290	160	14	250	--	--	--	
	02/15/94		5.56	--	3.00	0.73	e	2,000	--	--	430	270	28	390	127	--	4.0	
	05/11/94		--	--	--	--	c	15,000	--	--	5,600	1,500	470	2,000	740	--	--	
	05/11/94		5.17	--	3.39	0.39	e	14,000	--	--	3,900	1,200	440	1,900	953	--	8.9	
	08/01/94		5.43	--	3.13	-0.26	e	8,200	--	--	3,000	420	230	680	1,676	--	2.6	
	10/18/94		5.71	--	2.85	-0.28	e	9,000	--	--	2,000	140	150	420	2,417	--	7.2	
	01/13/95		4.67	--	3.89	1.04		7,900	--	--	2,200	42	<5.0	770	--	--	6.8	
	04/13/95		--	--	--	--	c	25,000	--	--	6,500	1,500	110	5,300	--	--	--	
	04/13/95		4.37	--	4.19	0.30		33,000	--	--	8,000	2,500	1,100	6,600	--	--	7.5	
	07/11/95		--	--	--	--	c	28,000	--	--	6,800	1,000	900	4,900	--	--	--	
	07/11/95		4.51	--	4.05	-0.14		19,000	--	--	3,300	99	7.5	4,600	--	--	7.8	
	11/02/95		--	--	--	--	c	22,000	--	--	4,000	1,200	600	2,700	19,000	--	--	

Table 1
Groundwater Elevation and Analytical Data

76 (Former BP) Service Station No. 11126
1700 Powell Street
Emeryville, California

Well No.	Sampling Date	TOC	Depth to	LPH Thickness (ft)	GWE ^b (ft, amsl)	GWE Change (ft)	Notes	TPHg or GRO (µg/L)	TPHd or DRO (µg/L)	TOG (µg/L)	Benzene (µg/L)	Toluene (µg/L)	Ethyl-		MtBE (µg/L)	HVOCS (µg/L)	DO (mg/L)
		Well Elevation (ft, amsl) ^a	Water (ft, below TOC)										Benzene (µg/L)	Xylenes (µg/L)			
MW-2	11/02/95		5.55	--	3.01	-1.04		20,000	--	--	3,800	1,200	570	2,700	15,000	--	7.3
(cont.)	02/05/96		--	--	--	--	c	910	--	--	290	180	19	137	93	--	--
	02/05/96		5.10	--	3.46	0.45		1,200	--	--	320	220	26	187	99	--	2.2
	04/24/96		--	--	--	--	c	<500	--	--	100	30	<10	71	<100	--	--
	04/24/96		4.95	--	3.61	0.15		<500	--	--	70	22	<10	61	<50	--	7.0
	07/15/96		5.40	--	3.16	-0.45		--	--	--	--	--	--	--	--	--	--
	07/16/96		--	--	--	--		12,000	--	--	3,300	1,400	250	2,610	1,400	--	7.8
	07/30/96		5.44	--	3.12	--		--	--	--	--	--	--	--	--	--	--
	11/04/96		7.06	--	1.50	-1.66		--	--	--	--	--	--	--	--	--	--
	11/05/96		--	--	--	--	c	9,200	--	--	1,300	170	<25	2,240	1,100	--	--
	11/05/96		--	--	--	--		7,200	--	--	1,400	230	38	2,110	1,100	--	7.4
	05/17/97		5.77	--	2.79	--		570	--	--	42	<5.0	5.0	60	210	--	6.9
	08/11/97		5.71	--	2.85	0.06		6,300	--	--	1,800	130	86	397	2,400	--	8.5
	11/17/97		6.91	--	1.65	-1.20		2,400	--	--	220	30	33	259	130	--	7.9
	01/29/98		4.61	--	3.95	2.30		<50	--	--	<0.50	<1.0	<1.0	<1.0	<10	--	6.2
	06/22/98		4.80	--	3.76	-0.19		4,200	--	--	640	150	120	650	560	--	5.4
	12/30/98		5.21	--	3.35	--		--	--	--	--	--	--	--	--	--	--
	06/23/99		5.30	--	3.26	--		--	--	--	--	--	--	--	--	--	--
	09/23/99		4.75	--	3.81	0.55		3,800	--	--	760	19	210	960	910	--	--
	12/28/99		4.51	--	4.05	0.24		--	--	--	--	--	--	--	--	--	--
	03/22/00		4.21	--	4.35	0.30		2,500	--	--	780	17	44	270	2,800	--	--
	05/26/00		4.66	--	3.90	-0.45		--	--	--	--	--	--	--	--	--	--
	09/06/00		4.71	--	3.85	-0.05		3,700	--	--	1,200	5.5	12	170	12,000	--	--
	09/15/00		4.74	--	3.82	--		--	--	--	--	--	--	--	--	--	--
	12/11/00		4.79	--	3.77	-0.08		--	--	--	--	--	--	--	--	--	--
	03/29/01										----- Well Inaccessible -----						
	06/27/01										----- Well Inaccessible -----						
	09/19/01										----- Well Inaccessible -----						
	12/28/01										----- Well Inaccessible -----						
	03/12/02		4.25	--	4.31	--		26,000	--	--	1,160	4.39	61.1	171	37,300	--	--
	6/13/2002*		4.94	--	3.62	-0.69		18,000	--	--	578	<50	<50	<100	84,600	--	--
	09/06/02		5.23	--	3.33	-0.29		26,000	--	--	440	<50	<50	<50	45,000	--	--
	12/13/02		4.94	--	3.62	0.29	h	69,000	--	--	1,200	<500	<500	<500	98,000	--	--
	02/19/03		4.14	--	4.42	0.80	i	78,000	--	--	1,100	<500	<500	<500	81,000	--	--
	06/06/03		4.66	--	3.90	-0.52		120,000	--	--	1,100	<1,000	<1,000	<1,000	72,000	--	--
	08/07/03		4.90	Sheen	3.66	-0.24		71,000	--	--	590	<500	<500	<500	83,000	--	--
	11/20/03		4.59	--	3.97	0.31		22,000	--	--	720	<100	<100	<100	18,000	--	--

Table 1
Groundwater Elevation and Analytical Data

76 (Former BP) Service Station No. 11126
1700 Powell Street
Emeryville, California

Well No.	Sampling Date	TOC	Depth to	LPH Thickness (ft)	GWE ^b (ft, amsl)	GWE Change (ft)	Notes	TPHg or GRO (µg/L)	TPHd or DRO (µg/L)	TOG (µg/L)	Benzene (µg/L)	Toluene (µg/L)	Ethyl-		MtBE (µg/L)	HVOCS (µg/L)	DO (mg/L)
		Well Elevation (ft, amsl) ^a	Water (ft, below TOC)										Benzene (µg/L)	Xylenes (µg/L)			
MW-2 (cont.)	04/28/04		4.37	--	4.19	--		<25,000	--	--	690	<250	<250	<250	31,000	--	--
	08/26/04		4.59	--	3.97	0.00		140,000	--	--	8,200	--	4,200	19,000	11,000	<250	--
	12/01/04		4.79	--	3.77	-0.20		98,000	--	--	8,400	--	4,600	21,000	10,000	--	--
	02/02/05		4.27	Sheen	4.29	0.52		92,000	--	--	6,600	9,900	4,400	18,000	10,000	--	--
	04/25/05	11.39	4.00	--	7.39	--		80,000	--	--	6,700	4,900	4,400	17,000	8,200	--	--
	09/30/05		4.86	--	6.53	-0.86	m	98,000	--	--	7,700	7,400	4,700	20,000	16,000	--	--
	12/28/05		4.28	--	7.11	0.58		210,000	--	--	15,000	21,000	7,300	31,000	22,000	--	0.4
	03/23/06		3.60	--	7.79	0.68		79,000	--	--	9,100	12,000	4,300	17,000	13,000	--	--
	06/05/06		4.28	Sheen	7.11	-0.68		79,000	--	--	9,700	8,700	4,900	20,000	8,000	--	--
MW-3	11/04/92	8.25	6.38	--	1.87	--	e	200	690	<5,000	1.6	<0.50	<0.50	1.1	--	ND	--
	10/12/93		--	--	--	--	c	150	--	--	5.6	0.60	<0.50	1.6	--	--	--
	10/12/93		5.84	--	2.41	--	e	270	2,100	<5,000	5.0	0.70	<0.50	2.6	96.3	ND	--
	02/15/94		6.60	--	1.65	-0.76	e	140	2.3	90	5.7	<0.50	<0.50	<0.50	30.1	ND	3.9
	05/11/94		5.86	--	2.39	0.74	e	190	2,500	<5,000	2.7	1.9	<0.50	1.9	51	ND	9.2
	08/01/94		6.13	--	2.12	-0.27	e	120	1,300	<5,000	1.3	<0.50	0.50	1.1	17.6	ND	2.9
	10/18/94		6.39	--	1.86	-0.26	e	100	2,200	<5,000	2.3	<0.50	<0.50	<0.50	21	ND	3.6
	01/13/95		5.47	--	2.78	0.92		<50	970	--	0.80	<0.50	<0.50	<1.0	--	ND	7.7
	04/13/95		5.17	--	3.08	0.30		530	<500	2,100	8.7	1.9	<0.50	3.9	--	ND	8.4
	07/11/95		5.37	--	2.88	-0.20		78	2,100	1,900	0.57	<0.50	<0.50	<1.0	--	ND	8.3
	11/02/95		6.29	--	1.96	-0.92		250	2,000	1,400	0.73	<0.50	<0.50	1.8	270	ND	8.3
	02/05/96		5.80	--	2.45	0.49		<50	1,600	9,000	<0.50	<1.0	<1.0	2.7	11	ND	3.5
	04/24/96		5.69	--	2.56	0.11		<50	2,800	6,000	<5.0	<10	<10	<10	150	ND	8.6
	07/15/96		6.18	--	2.07	-0.49		<250	3,700	1,000	<2.5	<5.0	<5.0	<5.0	<50	ND	7.7
	07/30/96		6.04	--	2.21	--		--	--	--	--	--	--	--	--	--	--
	11/04/96		7.84	--	0.41	-1.66		--	--	--	--	--	--	--	--	--	--
	11/05/96		--	--	--	--		90	890	2,000	<0.50	<1.0	<1.0	<1.0	30	ND	6.8
	05/17/97		6.49	--	1.76	--		<50	2,100	700	<0.50	<1.0	<1.0	<1.0	52	ND	6.3
	08/11/97		6.15	--	2.10	0.34		490	1,900	<5,000	<2.5	<5.0	<5.0	<5.0	170	ND	7.4
	11/17/97		7.15	--	1.10	-1.00		120	2,500	<5,000	<0.50	<1.0	<1.0	<1.0	46	ND	7.0
	01/29/98		5.10	--	3.15	2.05		270	1,700	2,000	0.53	<1.0	<1.0	<1.0	330	ND	6.4
06/22/98		5.50	--	2.75	-0.40		200	2,200	<5.0	<0.50	<1.0	<1.0	<1.0	130	ND	5.5	
12/30/98		6.68	--	1.57	--		--	--	--	--	--	--	--	--	--	--	
03/09/99		5.53	--	2.72	-0.03		60	840	7,600	<1.0	<1.0	<1.0	<1.0	19	--	--	
06/23/99		6.60	--	1.65	-1.07		--	--	--	--	--	--	--	--	--	--	
09/23/99		6.17	--	2.08	0.43		--	--	--	--	--	--	--	--	--	--	
12/28/99		6.00	--	2.25	0.17		--	--	--	--	--	--	--	--	--	--	

Table 1
Groundwater Elevation and Analytical Data

76 (Former BP) Service Station No. 11126
1700 Powell Street
Emeryville, California

Well No.	Sampling Date	TOC Well	Depth to Water	LPH Thickness (ft)	GWE ^b (ft, amsl)	GWE Change (ft)	Notes	TPHg or GRO (µg/L)	TPHd or DRO (µg/L)	TOG (µg/L)	Benzene (µg/L)	Toluene (µg/L)	Ethyl-		MtBE (µg/L)	HVOCS (µg/L)	DO (mg/L)
		Elevation (ft, amsl) ^a	(ft, below TOC)										Benzene (µg/L)	Xylenes (µg/L)			
MW-3	03/22/00		4.77	--	3.48	1.23		690	<58	13,000	4.2	3.1	0.81	2.7	2,900	--	--
(cont.)	05/26/00		5.28	--	2.97	-0.51		--	--	--	--	--	--	--	--	--	--
	09/15/00		5.58	--	2.67	-0.30		--	--	--	--	--	--	--	--	--	--
	12/11/00		11.74	--	-3.49	-6.16	d	--	--	--	--	--	--	--	--	--	--
	03/29/01		5.04	--	3.21	6.70		650	<50	6,540	<2.5	<2.5	<2.5	<7.5	680	--	--
	06/27/01		5.62	--	2.63	-0.58		460	690	<5,000	<2.5	<2.5	<2.5	<7.5	560	--	--
	09/19/01		5.80	--	2.45	-0.18		<500	520	<5,000	<5.0	<5.0	<5.0	<15	464	--	--
	12/28/01		4.85	--	3.40	0.95		180	550	<5,000	<0.50	<0.50	<0.50	<1.0	180	--	--
	03/12/02		4.39	--	3.86	0.46		410	1,300	<5,000	<2.5	<2.5	<2.5	<5.0	443	--	--
	06/13/02		5.38	--	2.87	-0.99		<250	2,600	<5,000	<2.5	<2.5	<2.5	<5.0	395	--	--
	09/06/02		5.68	--	2.57	-0.30		<200	--	--	<2.0	<2.0	<2.0	<2.0	650	--	--
	12/13/02		5.37	--	2.88	0.31	h	<50	980	7,000	<0.50	<0.50	<0.50	<0.50	60	--	--
	02/19/03		4.80	--	3.45	0.57	i	<1,000	380	6,700	<1.0	<1.0	<1.0	<1.0	120	--	--
	06/06/03		5.13	--	3.12	-0.33		<500	620	7.9	<5.0	<5.0	<5.0	<5.0	180	--	--
	08/07/03		5.43	--	2.82	-0.30	j	<500	820	5.4	5.7	<5.0	<5.0	<5.0	290	--	--
	11/20/03		4.72	--	3.53	0.71	j	<50	1,200	<4.8	<0.50	<0.50	<0.50	<0.50	17	--	--
	04/28/04		4.87	--	3.38	--	j	<100	240	<5,100	<1.0	<1.0	<1.0	<1.0	87	--	--
	08/26/04		5.42	--	2.83	-0.55	j	56	250	<10,000	<0.50	<0.50	<0.50	<0.50	34	<0.50	--
	12/01/04		5.69	--	2.56	-0.27		<100	690	<5.0	<1.0	<1.0	<1.0	<1.0	7.4	--	--
	02/02/05		4.72	--	3.53	0.97		<100	730	<4,800	<1.0	<1.0	<1.0	<1.0	20	--	--
	04/25/05	10.73	4.75	--	5.98	--	q	<250	520	6,300	<2.5	<2.5	<2.5	<2.5	220	--	--
	09/30/05		5.30	--	5.43	-0.55	l	<50	300	<2,000	<0.50	<0.50	<0.50	<1.0	8.2	--	--
	12/28/05		4.41	--	6.32	0.89		<50	100	<2,000	<0.50	<0.50	<0.50	<1.0	0.66	--	1.4
	03/23/06		4.43	--	6.30	-0.02		<50	260	<2.0	<0.50	<0.50	<0.50	<1.0	13	--	--
	06/05/06		4.95	--	5.78	-0.52		61	340	<2.0	0.69	1.4	0.85	3.6	29	--	--
MW-4	11/04/92	8.12	6.66	--	1.46	--	e	340	--	--	4.5	<0.50	4.3	<0.50	--	--	--
	10/12/93		6.87	--	1.25	-0.21	e	160	--	--	5.8	1.4	0.80	2.7	261	--	--
	02/15/94		6.61	--	1.51	0.26	e	110	--	--	4.4	0.70	<0.50	2.5	118	--	4.3
	05/11/94		5.89	--	2.23	0.72	e	120	--	--	0.50	0.80	<0.50	<0.50	137	--	9.3
	08/01/94		6.87	--	1.25	-0.98	e	140	--	--	0.70	2.0	5.2	15	138	--	3.3
	10/18/94		6.62	--	1.50	0.25	e	140	--	--	3.5	<0.50	0.50	<0.50	197	--	3.0
	01/13/95		7.27	--	0.85	-0.65		<50	--	--	<0.50	<0.50	<0.50	<1.0	--	--	7.9
	04/13/95		6.51	--	1.61	0.76		73	--	--	1.2	<0.50	<0.50	<1.0	--	--	9.9
	07/11/95		6.21	--	1.91	0.30		82	--	--	0.57	<0.50	<0.50	<1.0	--	--	7.2
	11/02/95		6.78	--	1.34	-0.57		71	--	--	1.4	0.96	0.99	2.8	140	--	8.6
	02/05/96		6.41	--	1.71	0.37		<50	--	--	<5.0	<10	<10	<10	200	--	4.4

Table 1
Groundwater Elevation and Analytical Data

76 (Former BP) Service Station No. 11126
1700 Powell Street
Emeryville, California

Well No.	Sampling Date	TOC	Depth to	LPH Thickness (ft)	GWE ^b (ft, amsl)	GWE Change (ft)	Notes	TPHg or GRO (µg/L)	TPHd or DRO (µg/L)	TOG (µg/L)	Benzene (µg/L)	Toluene (µg/L)	Ethyl-		MtBE (µg/L)	HVOCS (µg/L)	DO (mg/L)
		Well Elevation (ft, amsl) ^a	Water (ft, below TOC)										Benzene (µg/L)	Xylenes (µg/L)			
MW-4	04/24/96		6.18	--	1.94	0.23		<250	--	--	<2.5	<5.0	<5.0	<5.0	510	--	8.3
(cont.)	07/15/96		6.63	--	1.49	-0.45		<50	--	--	5.7	<1.0	<1.0	<1.0	550	--	7.4
	07/30/96		6.34	--	1.78	--		--	--	--	--	--	--	--	--	--	--
	11/04/96		8.27	--	-0.15	-1.64		--	--	--	--	--	--	--	--	--	--
	11/05/96		--	--	--	--		460	--	--	<2.5	11.00	<5.0	<5.0	620/610	--	7.3
	05/17/97		7.00	--	1.12	--		--	--	--	--	--	--	--	--	--	--
	08/11/97		6.81	--	1.31	0.19		--	--	--	--	--	--	--	--	--	--
	11/17/97		9.19	--	-1.07	-2.38		840	--	--	<0.50	<1.0	<1.0	<1.0	880	--	7.3
	01/29/98		7.94	--	0.18	1.25		--	--	--	--	--	--	--	--	--	--
	06/22/98		7.49	--	0.63	0.45		--	--	--	--	--	--	--	--	--	--
	12/30/98		8.21	--	-0.09	--		--	--	--	--	--	--	--	--	--	--
	03/09/99		7.70	--	0.42	0.51		1,200	--	--	<1.0	<1.0	<1.0	<1.0	2,000	--	--
	06/23/99		8.81	--	-0.69	-1.11		--	--	--	--	--	--	--	--	--	--
	09/23/99		8.32	--	-0.20	0.49		--	--	--	--	--	--	--	--	--	--
	12/28/99		8.21	--	-0.09	0.11		--	--	--	--	--	--	--	--	--	--
	03/22/00		6.74	--	1.38	1.47		910	--	--	<0.50	<0.50	0.54	1.7	3,800	--	--
	05/26/00		5.13	--	2.99	1.61		--	--	--	--	--	--	--	--	--	--
	09/15/00		8.20	--	-0.08	-3.07		--	--	--	--	--	--	--	--	--	--
	12/11/00		8.31	--	-0.19	-0.11		--	--	--	--	--	--	--	--	--	--
	03/29/01							----- Well Inaccessible -----									
	06/27/01		7.57	--	0.55	--		2,800	--	--	18.9	<2.5	<2.5	<7.5	4,220	--	--
	09/19/01		7.87	--	0.25	-0.30		2,500	--	--	<5.0	<5.0	<5.0	<15	3,340	--	--
	12/28/01		7.80	--	0.32	0.07		4,400	--	--	<5.0	<5.0	<5.0	<10	5,330	--	--
	03/12/02		4.53	--	3.59	3.27		6,400	--	--	71.5	<5.0	<5.0	<10	8,440	--	--
	6/13/2002*		6.21	--	1.91	-1.68		1,800	--	--	7.5	<5.0	5.03	13.1	6,870	--	--
	09/06/02		7.78	--	0.34	-1.57		<2,000	--	--	<20	<20	<20	<20	9,600	--	--
	12/13/02		7.87	--	0.25	-0.09	h	5,600	--	--	<50	<50	<50	<50	8,600	--	--
	02/19/03		4.84	--	3.28	3.03	i	<10,000	--	--	<100	<100	<100	<100	8,000	--	--
	06/06/03		7.98	--	0.14	-3.14		13,000	--	--	<50	<50	<50	<50	6,800	--	--
	08/07/03		7.24	--	0.88	0.74		6,200	--	--	<50	<50	<50	<50	6,600	--	--
	11/20/03		7.02	--	1.10	0.22		10,000	--	--	<100	<100	<100	<100	11,000	--	--
	04/28/04		4.81	--	3.31	--		<25,000	--	--	<250	<250	<250	<250	3,600	--	--
	08/26/04		5.65	--	2.47	-0.84	k	<2,500	--	--	<25	<25	<25	<25	1,800	<25	--
	12/01/04		7.34	--	0.78	-1.69		1,100	--	--	<10	<10	<10	<10	450	--	--
	02/02/05		7.61	--	0.51	-0.27		1,000	--	--	<5.0	<5.0	<5.0	<5.0	410	--	--
	04/25/05	10.58	7.25	--	3.33	--		720	--	--	8.0	5.3	<5.0	16	170	--	--
	09/30/05		7.72	--	2.86	-0.47	m	<2,500	--	--	63	58	46	140	110	--	--

Table 1
Groundwater Elevation and Analytical Data

76 (Former BP) Service Station No. 11126
1700 Powell Street
Emeryville, California

Well No.	Sampling Date	TOC Well	Depth to Water	LPH Thickness (ft)	GWE ^b (ft, amsl)	GWE Change (ft)	Notes	TPHg or GRO (µg/L)	TPHd or DRO (µg/L)	TOG (µg/L)	Benzene (µg/L)	Toluene (µg/L)	Ethyl-		MtBE (µg/L)	HVOCS (µg/L)	DO (mg/L)
		Elevation (ft, amsl) ^a	(ft, below TOC)										Benzene (µg/L)	Xylenes (µg/L)			
MW-4 (cont.)	12/28/05		7.48	--	3.10	0.24		<2,500	--	--	<25	<25	<25	<50	34	--	1.0
	03/23/06		4.42	--	6.16	3.06		<2,500	--	--	<25	<25	<25	<50	120	--	--
	06/05/06		4.97	--	5.61	-0.55	p	<5,000				<50	<50	<50	<100	<50	--
MW-5	10/12/93	7.69	6.01	--	1.68	--	e	--	--	--	--	--	--	--	--	--	--
	10/13/93		--	--	--	--	e	2,300	--	--	160	10	<0.50	26	--	--	--
	02/15/94		5.74	--	1.95	0.27	e	5,100	--	--	710	16	33	35	153	--	4.0
	05/11/94		5.28	--	2.41	0.46	e	11,000	--	--	1,100	39	110	57	165	--	8.0
	08/01/94		5.84	--	1.85	-0.56	e	9,000	--	--	730	35	61	41	196	--	2.6
	10/18/94		6.01	--	1.68	-0.17	e	7,800	--	--	330	30	27	27	559	--	5.6
	01/13/95		4.74	--	2.95	1.27		<500	--	--	290	6.0	<5.0	18	--	--	6.8
	04/13/95		5.50	--	2.19	-0.76		9,100	--	--	400	15	52	27	--	--	7.4
	07/11/95		5.75	--	1.94	-0.25		7,300	--	--	390	13	28	23	--	--	7.2
	11/03/95		6.65	--	1.04	-0.90		7,200	--	--	270	15	38	23	200	--	8.4
	02/05/96		4.83	--	2.86	1.82		4,600	--	--	370	15	53	28	<50	--	1.9
	04/24/96		6.09	--	1.60	-1.26		3,000	--	--	180	<10	32	14	<100	--	8.1
	07/15/96		6.57	--	1.12	-0.48		--	--	--	--	--	--	--	--	--	--
	07/16/96		--	--	--	--		<50	--	--	190	<10	31	16	<100	--	8.3
	07/30/96		5.61	--	2.08	--		--	--	--	--	--	--	--	--	--	--
	08/12/96		--	--	--	--		2,000	--	--	150	12	25	18.2	<50	--	7.6
	11/04/96		8.25	--	-0.56	-1.68		--	--	--	--	--	--	--	--	--	--
	11/05/96		--	--	--	--		5,200	--	--	42	5.5	13	<5.0	1,700	--	7.4
	05/17/97		6.95	--	0.74	--		80	--	--	0.56	<1.0	<1.0	<1.0	46	--	6.7
	08/11/97		6.72	--	0.97	0.23		2,700	--	--	20	12	6.7	9.7	1,900	--	8.5
	11/17/97		9.49	--	-1.80	-2.77		8,400	--	--	25	12	8.7	5.4	13,000	--	7.9
01/29/98		7.88	--	-0.19	1.61		110,000	--	--	2,500	110	180	589	--	--	6.8	
06/22/98		7.40	--	0.29	0.48		4,400	--	--	47	10	29	20.5	47	--	6.6	
12/30/98		6.13	--	1.56	--		6,000	--	--	18	9.1	22	16.00	63/44	--	--	
03/09/99		4.79	--	2.90	1.34		4,600	--	--	8.8	5.5	12	11	24	--	--	
06/23/99		5.95	--	1.74	-1.16		3,400	--	--	1,500	8.9	54	87	7,500	--	--	
09/23/99		5.43	--	2.26	0.52		2,600	--	--	510	14	140	650	580	--	--	
12/28/99		5.30	--	2.39	0.13		3,500	--	--	900	18	57	140	4,800	--	--	
03/22/00										----- Well Inaccessible -----							
05/26/00										----- Well Inaccessible -----							
09/06/00										----- Well Inaccessible -----							
09/15/00										----- Well Inaccessible -----							
12/11/00										----- Well Inaccessible -----							

Table 1
Groundwater Elevation and Analytical Data

76 (Former BP) Service Station No. 11126
1700 Powell Street
Emeryville, California

Well No.	Sampling Date	TOC	Depth to	LPH Thickness (ft)	GWE ^b (ft, amsl)	GWE Change (ft)	Notes	TPHg or GRO (µg/L)	TPHd or DRO (µg/L)	TOG (µg/L)	Benzene (µg/L)	Toluene (µg/L)	Ethyl-		MtBE (µg/L)	HVOCS (µg/L)	DO (mg/L)	
		Well Elevation (ft, amsl) ^a	Water (ft, below TOC)										Benzene (µg/L)	Xylenes (µg/L)				
MW-5	03/29/01																	
(cont.)	06/27/01																	
	09/19/01																	
	12/28/01		4.65	--	3.04	--		4,600	--	--	19.9	24.6	16.2	57	72.3	--	--	
	03/12/02		5.35	--	2.34	-0.70		5,100	--	--	45.4	13.7	22	38.9	31.6	--	--	
	06/13/02		5.34	--	2.35	0.01		2,900	--	--	31.8	<12.5	<12.5	<25	616	--	--	
	09/06/02		5.46	--	2.23	-0.12		3,400	--	--	23	5.5	<5.0	11	230	--	--	
	12/13/02		5.47	--	2.22	-0.01	h	2,500	--	--	12	9.3	4.6	8.8	110	--	--	
	02/19/03		5.29	--	2.40	0.18	i	2,800	--	--	11	5.4	9.7	12	6.4	--	--	
	06/06/03		5.30	--	2.39	-0.01		3,200	--	--	9.1	<5.0	7.6	9.3	<5.0	--	--	
	08/07/03		5.33	--	2.36	-0.03		2,200	--	--	7.3	<5.0	<5.0	9.1	18	--	--	
	11/20/03		5.39	--	2.30	-0.06		3,500	--	--	12	5.4	6.4	12	12	--	--	
	04/28/04		5.53	--	2.16	--		5,700	--	--	7.8	4.2	5.2	11	11	--	--	
	08/26/04		5.42	--	2.27	0.11		2,400	--	--	23	4.0	3.6	11	74	<2.5	--	
	12/01/04		5.38	--	2.31	0.04		4,300	--	--	11	<5.0	5.5	15	<5.0	--	--	
	02/02/05		5.48	--	2.21	-0.10		4,000	--	--	8.4	4.8	4.0	10	11	--	--	
	04/25/05	10.18	5.52	--	4.66	--		5,200	--	--	7.6	4.0	4.3	9.9	12	--	--	
	09/30/05		5.04	--	5.14	0.48	m	4,100	--	--	5.3	2.7	2.1	8.0	16	--	--	
	12/28/05		4.85	--	5.33	0.19		7,700	--	--	7.7	3.3	2.9	7.1	3.8	--	1.0	
	03/23/06		5.07	--	5.11	-0.22		5,700	--	--	11	3.3	2.4	8.1	8.6	--	--	
	06/05/06		5.39	Sheen	4.79	-0.32		5,900	--	--	36	5.0	3.7	15	11	--	--	
MW-6	10/12/93	8.52	6.59	--	1.93	--	e	63	--	--	<0.50	<0.50	<0.50	<0.50	44.4	--	--	
	02/15/94		6.31	--	2.21	0.28	e	68	--	--	<0.50	<0.50	<0.50	<0.50	38.1	--	3.1	
	05/11/94		6.15	--	2.37	0.16	e	68	--	--	<0.50	<0.50	<0.50	<0.50	48.5	--	8.7	
	08/01/94		6.46	--	2.06	-0.31	e	91	--	--	<0.50	<0.50	<0.50	0.60	59.6	--	2.4	
	10/18/94		6.72	--	1.80	-0.26	e	<50	--	--	<0.50	<0.50	<0.50	<0.50	84.6	--	6.0	
	01/13/95		5.95	--	2.57	0.77		<50	--	--	<0.50	<0.50	<0.50	<1.0	--	--	7.0	
	04/13/95		5.44	--	3.08	0.51		<50	--	--	<0.50	<0.50	<0.50	<1.0	--	--	8.5	
	07/11/95		5.68	--	2.84	-0.24		<50	--	--	<0.50	<0.50	<0.50	<1.0	--	--	8.4	
	11/02/95		6.57	--	1.95	-0.89		<50	--	--	<0.50	<0.50	<0.50	<1.0	35	--	8.3	
	02/05/96		6.27	--	2.25	0.30		<50	--	--	<5.0	<10	<10	<10	<100	--	2.2	
	04/24/96		5.95	--	2.57	0.32		<250	--	--	<2.5	<5.0	<5.0	<5.0	62	--	8.0	
	07/15/96		6.39	--	2.13	-0.44		<250	--	--	<2.5	<5.0	<5.0	<5.0	<50	--	8.0	
	07/30/96		6.44	--	2.08	--		--	--	--	--	--	--	--	--	--	--	
	11/04/96		8.05	--	0.47	-1.66		--	--	--	--	--	--	--	--	--	--	
	11/05/96		--	--	--	--		<50	--	--	<0.50	<1.0	<1.0	<1.0	<10	--	7.3	

Table 1
Groundwater Elevation and Analytical Data

76 (Former BP) Service Station No. 11126
1700 Powell Street
Emeryville, California

Well No.	Sampling Date	TOC	Depth to	LPH Thickness (ft)	GWE ^b (ft, amsl)	GWE Change (ft)	Notes	TPHg or GRO (µg/L)	TPHd or DRO (µg/L)	TOG (µg/L)	Benzene (µg/L)	Toluene (µg/L)	Ethyl-		MtBE (µg/L)	HVOCS (µg/L)	DO (mg/L)	
		Well Elevation (ft, amsl) ^a	Water (ft, below TOC)										Benzene (µg/L)	Xylenes (µg/L)				
MW-6 (cont.)	05/17/97		6.75	--	1.77	--		--	--	--	--	--	--	--	--	--	--	
	08/11/97		6.48	--	2.04	0.27		--	--	--	--	--	--	--	--	--	--	
	11/17/97		9.27	--	-0.75	-2.79		<50	--	--	<0.50	<1.0	<1.0	<1.0	<10	--	7.7	
	01/29/98		7.98	--	0.54	1.29		--	--	--	--	--	--	--	--	--	--	
	06/22/98		7.68	--	0.84	0.30		--	--	--	--	--	--	--	--	--	--	
	12/30/98		6.98	--	1.54	--		--	--	--	--	--	--	--	--	--	--	
	03/09/99		5.90	--	2.62	1.08		--	--	--	--	--	--	--	--	--	--	
	06/23/99		6.93	--	1.59	-1.03		--	--	--	--	--	--	--	--	--	--	
	09/23/99		6.45	--	2.07	0.48		--	--	--	--	--	--	--	--	--	--	
	12/28/99		6.33	--	2.19	0.12		--	--	--	--	--	--	--	--	--	--	
	03/22/00		5.15	--	3.37	1.18		--	--	--	--	--	--	--	--	--	--	
	05/26/00		5.72	--	2.80	-0.57		--	--	--	--	--	--	--	--	--	--	
	09/15/00		6.02	--	2.50	-0.30		--	--	--	--	--	--	--	--	--	--	
	12/11/00		6.20	--	2.32	-0.18		--	--	--	--	--	--	--	--	--	--	
	03/29/01		5.34	--	3.18	0.86			750	--	--	<2.5	2.91	<2.5	11.8	820	--	--
	06/27/01		6.00	--	2.52	-0.66			760	--	--	32.9	<2.5	<2.5	<7.5	968	--	--
	09/19/01		6.22	--	2.30	-0.22			<500	--	--	<5.0	<5.0	<5.0	<15	879	--	--
	12/28/01		4.71	--	3.81	1.51		g	--	--	--	--	--	--	--	--	--	
	03/12/02		4.96	--	3.56	-0.25			<500	--	--	<5.0	<5.0	<5.0	<10	244	--	--
	06/13/02		5.78	--	2.74	-0.82			<250	--	--	<2.5	<2.5	<2.5	<5.0	413	--	--
	09/06/02		6.14	--	2.38	-0.36			130	--	--	<0.50	<0.50	<0.50	<0.50	240	--	--
	12/13/02		6.05	--	2.47	0.09		h	140	--	--	<1.0	<1.0	<1.0	<1.0	200	--	--
	02/19/03		5.40	--	3.12	0.65		i	<500	--	--	<5.0	<5.0	<5.0	<5.0	150	--	--
	06/06/03		5.54	--	2.98	-0.14			1,100	--	--	<5.0	<5.0	<5.0	<5.0	140	--	--
	08/07/03		5.94	--	2.58	-0.40			<500	--	--	<5.0	<5.0	<5.0	<5.0	160	--	--
	11/20/03		5.85	--	2.67	0.09			95	--	--	<0.50	<0.50	<0.50	<0.50	74	--	--
04/28/04		5.45	--	3.07	--			<250	--	--	<2.5	<2.5	<2.5	<2.5	120	--	--	
08/26/04		6.06	--	2.46	-0.61			<250	--	--	<2.5	<2.5	<2.5	<2.5	110	<2.5	--	
12/01/04		6.19	--	2.33	-0.13			<250	--	--	<2.5	<2.5	<2.5	<2.5	86	--	--	
02/02/05		5.20	--	3.32	0.99			55	--	--	<0.50	<0.50	<0.50	<0.50	41	--	--	
04/25/05		11.01	5.22	--	5.79	--		64	--	--	<0.50	<0.50	<0.50	<0.50	50	--	--	
09/30/05			5.93	--	5.08	-0.71	m,n	200	--	--	<2.0	<2.0	<2.0	<4.0	51	--	--	
12/28/05			5.49	--	5.52	0.44		<50	--	--	<0.50	<0.50	<0.50	<1.0	16	--	0.5	
03/23/06			4.59	--	6.42	0.90		<50	--	--	<0.50	<0.50	<0.50	<1.0	5.6	--	--	
			06/05/06	--	5.63	-0.79		<50	--	--	<0.50	0.54	<0.50	<1.0	14	--	--	
MW-7	10/12/93	7.61	6.14	--	1.47	--	e	<50	--	--	<0.50	<0.50	<0.50	0.70	<5.0	--	--	

Table 1
Groundwater Elevation and Analytical Data

76 (Former BP) Service Station No. 11126
1700 Powell Street
Emeryville, California

Well No.	Sampling Date	TOC	Depth to	LPH Thickness (ft)	GWE ^b (ft, amsl)	GWE Change (ft)	Notes	TPHg or GRO (µg/L)	TPHd or DRO (µg/L)	TOG (µg/L)	Benzene (µg/L)	Toluene (µg/L)	Ethyl-		MtBE (µg/L)	HVOCS (µg/L)	DO (mg/L)
		Well Elevation (ft, amsl) ^a	Water (ft, below TOC)										Benzene (µg/L)	Xylenes (µg/L)			
MW-7	02/15/94		5.88	--	1.73	0.26	e	78	--	--	<0.50	<0.50	<0.50	0.60	<5.0	--	4.0
(cont.)	05/11/94		5.76	--	1.85	0.12	e	70	--	--	<0.50	<0.50	<0.50	0.90	11.5	--	9.1
	08/01/94		5.97	--	1.64	-0.21	e	77	--	--	<0.50	<0.50	<0.50	0.50	182	--	2.5
	10/18/94		6.24	--	1.37	-0.27	e	<50	--	--	<0.50	<0.50	<0.50	<0.50	51.7	--	6.3
	01/13/95		5.39	--	2.22	0.85		<50	--	--	<0.50	<0.50	<0.50	<1.0	--	--	8.2
	04/13/95		5.17	--	2.44	0.22		63	--	--	<0.50	<0.50	<0.50	1.4	--	--	8.4
	07/11/95		5.25	--	2.36	-0.08		<50	--	--	<0.50	<0.50	<0.50	<1.0	--	--	7.9
	11/02/95		6.19	--	1.42	-0.94		<50	--	--	<0.50	<0.50	<0.50	<1.0	55	--	8.0
	02/05/96		5.69	--	1.92	0.50		<50	--	--	<0.50	<1.0	<1.0	<1.0	40	--	1.9
	04/24/96		5.59	--	2.02	0.10		<250	--	--	<2.5	<5.0	<5.0	<5.0	53	--	8.2
	07/15/96		6.07	--	1.54	-0.48		<250	--	--	<2.5	<5.0	<5.0	<5.0	<50	--	7.8
	07/30/96		6.04	--	1.57	--		--	--	--	--	--	--	--	--	--	--
	11/04/96		7.76	--	-0.15	-1.69		--	--	--	--	--	--	--	--	--	--
	11/05/96		--	--	--	--		<50	--	--	<0.50	<1.0	<1.0	<1.0	<10	--	7.8
	05/17/97		6.42	--	1.19	--		--	--	--	--	--	--	--	--	--	--
	08/11/97		6.06	--	1.55	0.36		--	--	--	--	--	--	--	--	--	--
	11/17/97		9.07	--	-1.46	-3.01		<50	--	--	<0.50	<1.0	<1.0	<1.0	<10	--	7.1
	01/29/98		7.44	--	0.17	1.63		--	--	--	--	--	--	--	--	--	--
	06/22/98		7.39	--	0.22	0.05		--	--	--	--	--	--	--	--	--	--
	12/30/98		5.51	--	2.10	--		--	--	--	--	--	--	--	--	--	--
	03/09/99		5.57	--	2.04	-0.06		--	--	--	--	--	--	--	--	--	--
	06/23/99		6.69	--	0.92	-1.12		--	--	--	--	--	--	--	--	--	--
	09/23/99		6.23	--	1.38	0.46		--	--	--	--	--	--	--	--	--	--
	12/28/99		6.08	--	1.53	0.15		--	--	--	--	--	--	--	--	--	--
	03/22/00		4.88	--	2.73	1.20		--	--	--	--	--	--	--	--	--	--
	05/26/00		5.42	--	2.19	-0.54		--	--	--	--	--	--	--	--	--	--
	09/15/00		5.79	--	1.82	-0.37		--	--	--	--	--	--	--	--	--	--
	12/11/00		5.93	--	1.68	-0.14		--	--	--	--	--	--	--	--	--	--
	03/29/01		5.24	--	2.37	0.69		600	--	--	<2.5	<2.5	<2.5	<7.5	636	--	--
	06/27/01		5.69	--	1.92	-0.45		590	--	--	<2.5	<2.5	<2.5	<7.5	739	--	--
	09/19/01		5.89	--	1.72	-0.20		560	--	--	<5.0	<5.0	<5.0	<15	1,190	--	--
	12/28/01		4.53	--	3.08	1.36		910	--	--	22.7	<2.5	<2.5	<5.0	856	--	--
	03/12/02		4.71	--	2.90	-0.18		620	--	--	<2.5	<2.5	<2.5	<5.0	675	--	--
	06/13/02		5.21	--	2.40	-0.50		860	--	--	<2.5	<2.5	<2.5	<5.0	1,470	--	--
	09/06/02		5.77	--	1.84	-0.56		350	--	--	<2.5	<2.5	<2.5	<2.5	690	--	--
	12/13/02		5.65	--	1.96	0.12	h	1,300	--	--	<10	<10	<10	<10	1,800	--	--
	02/19/03		5.07	--	2.54	0.58	i	1,700	--	--	<10	<10	<10	<10	1,600	--	--

Table 1
Groundwater Elevation and Analytical Data

76 (Former BP) Service Station No. 11126
1700 Powell Street
Emeryville, California

Well No.	Sampling Date	TOC	Depth to	LPH Thickness (ft)	GWE ^b (ft, amsl)	GWE Change (ft)	Notes	TPHg or GRO (µg/L)	TPHd or DRO (µg/L)	TOG (µg/L)	Benzene (µg/L)	Toluene (µg/L)	Ethyl-		MtBE (µg/L)	HVOCS (µg/L)	DO (mg/L)
		Well Elevation (ft, amsl) ^a	Water (ft, below TOC)										Benzene (µg/L)	Xylenes (µg/L)			
MW-7 (cont.)	06/06/03		5.27	--	2.34	-0.20		1,000	--	--	<5.0	<5.0	<5.0	<5.0	510	--	--
	08/07/03		5.52	--	2.09	-0.25		510	--	--	<5.0	<5.0	<5.0	<5.0	520	--	--
	11/20/03		5.79	--	1.82	-0.27		330	--	--	<2.5	<2.5	<2.5	<2.5	270	--	--
	04/28/04		5.20	--	2.41	--		<250	--	--	<2.5	<2.5	<2.5	<2.5	71	--	--
	08/26/04		5.65	--	1.96	-0.45		450	--	--	<2.5	<2.5	<2.5	2.8	150	<0.50	--
	12/01/04		5.79	--	1.82	-0.14		100	--	--	<1.0	<1.0	<1.0	<1.0	25	--	--
	02/02/05		4.92	--	2.69	0.87		81	--	--	<0.50	<0.50	<0.50	<0.50	31	--	--
	04/25/05	10.11	4.88	--	5.23	--		67	--	--	<0.50	<0.50	<0.50	0.64	41	--	--
	09/30/05		5.62	--	4.49	-0.74	n	58	--	--	<0.50	<0.50	<0.50	<1.0	18	--	--
	12/28/05		4.93	--	5.18	0.69		<500	--	--	<5.0	<5.0	<5.0	<10	7.4	--	1.0
	03/23/06		4.63	--	5.48	0.30		71	--	--	<0.50	<0.50	<0.50	<1.0	25	--	--
	06/05/06		5.08	--	5.03	-0.45		57	--	--	<0.50	<0.50	<0.50	<1.0	14	--	--
	MW-8	10/12/93	8.60	5.86	--	2.74	--	e	<50	--	--	<0.50	<0.50	<0.50	<0.50	11.1	--
02/15/94			5.50	--	3.10	0.36	e	380	--	--	<0.50	<0.50	<0.50	<0.50	<5.0	--	3.3
05/11/94			5.09	--	3.51	0.41	e	330	--	--	<0.50	1.2	<0.50	1.9	<5.0	--	8.5
08/01/94			5.20	--	3.40	-0.11	e	260	--	--	<0.50	1.2	2.9	5.8	<5.0	--	2.3
10/18/94			5.70	--	2.90	-0.50	e	82	--	--	<0.50	<0.50	<0.50	<0.50	<5.0	--	6.4
01/13/95			4.96	--	3.64	0.74		<50	--	--	<0.50	<0.50	<0.50	<1.0	--	--	6.9
04/13/95			5.40	--	3.20	-0.44		270	--	--	<0.50	<0.50	<0.50	4.4	--	--	8.4
07/11/95			6.01	--	2.59	-0.61		320	--	--	<0.50	<0.50	<0.50	3.5	--	--	8.0
11/02/95			6.81	--	1.79	-0.80		100	--	--	<0.50	<0.50	<0.50	<1.0	<5.0	--	8.7
02/05/96			6.12	--	2.48	0.69		<50	--	--	<5.0	<10	<10	<10	<100	--	1.5
04/24/96			6.23	--	2.37	-0.11		<50	--	--	<5.0	<10	<10	<10	<100	--	8.7
07/15/96			6.70	--	1.90	-0.47		<250	--	--	<2.5	<5.0	<5.0	<5.0	<50	--	8.4
07/30/96			6.64	--	1.96	--		--	--	--	--	--	--	--	--	--	--
11/04/96			8.36	--	0.24	-1.66		--	--	--	--	--	--	--	--	--	--
11/05/96			--	--	--	--		<50	--	--	<0.50	<1.0	<1.0	<1.0	<10	--	7.2
05/17/97			7.03	--	1.57	--		--	--	--	--	--	--	--	--	--	--
08/11/97			6.05	--	2.55	0.98		--	--	--	--	--	--	--	--	--	--
11/17/97			9.14	--	-0.54	-3.09		<50	--	--	<0.50	<1.0	<1.0	<1.0	<10	--	7.7
01/29/98			7.90	--	0.70	1.24		--	--	--	--	--	--	--	--	--	--
06/22/98			7.72	--	0.88	0.18		--	--	--	--	--	--	--	--	--	--
12/30/98							----- Well Inaccessible -----										
03/09/99							----- Well Inaccessible -----										
06/23/99			4.70	--	3.90	--		--	--	--	--	--	--	--	--	--	--
09/23/99			4.22	--	4.38	0.48		--	--	--	--	--	--	--	--	--	--

Table 1
Groundwater Elevation and Analytical Data

76 (Former BP) Service Station No. 11126
1700 Powell Street
Emeryville, California

Well No.	Sampling Date	TOC Well	Depth to Water	LPH Thickness (ft)	GWE ^b (ft, amsl)	GWE Change (ft)	Notes	TPHg or GRO (µg/L)	TPHd or DRO (µg/L)	TOG (µg/L)	Benzene (µg/L)	Toluene (µg/L)	Ethyl-		MtBE (µg/L)	HVOCS (µg/L)	DO (mg/L)		
		Elevation (ft, amsl) ^a	(ft, below TOC)										Benzene (µg/L)	Xylenes (µg/L)					
MW-8 (cont.)	12/28/99		4.12	--	4.48	0.10		--	--	--	--	--	--	--	--	--	--		
	03/22/00		4.71	--	3.89	-0.59		--	--	--	--	--	--	--	--	--	--		
	05/26/00		4.98	--	3.62	-0.27		--	--	--	--	--	--	--	--	--	--		
	09/15/00		4.62	--	3.98	0.36		--	--	--	--	--	--	--	--	--	--		
	12/11/00		4.77	--	3.83	-0.15		--	--	--	--	--	--	--	--	--	--		
	03/29/01							Well Inaccessible											
	06/27/01			5.11	--	3.49	--		570	--	--	<2.5	<2.5	2.58	<7.5	3.43	--	--	
	09/19/01			5.00	--	3.60	0.11		<500	--	--	<5.0	<5.0	<5.0	<15	<5.0	--	--	
	12/28/01			4.15	--	4.45	0.85		440	--	--	<0.50	<0.50	0.98	<1.0	6.27	--	--	
	03/12/02			4.35	--	4.25	-0.20		330	--	--	<2.5	<2.5	<2.5	<5.0	8.69	--	--	
	06/13/02			5.09	--	3.51	-0.74		<500	--	--	<5.0	<5.0	<5.0	<10	16.4	--	--	
	09/06/02			5.18	--	3.42	-0.09		98	--	--	<0.50	<0.50	<0.50	<0.50	76	--	--	
	12/13/02			4.84	--	3.76	0.34	h	120	--	--	<0.50	<0.50	0.94	0.52	140	--	--	
	02/19/03			4.45	--	4.15	0.39	i	<2,500	--	--	<25	<25	<25	<25	800	--	--	
	06/06/03			5.00	--	3.60	-0.55		<50,000	--	--	<500	<500	<500	<500	17,000	--	--	
	08/07/03			4.84	--	3.76	0.16		<2,500	--	--	<25	<25	<25	<25	2,400	--	--	
	11/20/03			4.48	--	4.12	0.36		<2,500	--	--	<25	<25	<25	<25	1,400	--	--	
04/28/04			9.66	--	-1.06	--		730	--	--	<2.5	<2.5	<2.5	<2.5	170	--	--		
08/26/04			4.73	--	3.87	4.93		<2,500	--	--	<25	<25	<25	<25	170	<25	--		
12/01/04			4.80	--	3.80	-0.07		<250	--	--	<2.5	<2.5	<2.5	<2.5	36	--	--		
02/02/05			4.50	--	4.10	0.30		810	--	--	<0.50	<0.50	<0.50	<0.50	41	--	--		
04/25/05		11.08	4.99	--	6.09	--		1,400	--	--	<12	<12	<12	<12	32	--	--		
09/30/05			4.89	--	6.19	0.10	m	840	--	--	<5.0	<5.0	<5.0	<10	17	--	--		
12/28/05			4.81	--	6.27	0.08		<250	--	--	<2.5	<2.5	<2.5	<5.0	17	--	0.5		
03/23/06			4.22	--	6.86	0.59		660	--	--	<2.5	<2.5	<2.5	<5.0	21	--	--		
06/05/06			4.63	--	6.45	-0.41		<2,500	--	--	<25	<25	<25	<50	30	--	--		
MW-9	10/12/93	8.08	5.66	0.08	2.36	--		--	--	--	--	--	--	--	--	--	--		
	02/15/94		5.32	0.05	2.72	0.36		--	--	--	--	--	--	--	--	--	--		
	05/11/94		5.57	--	2.51	-0.21		--	--	--	--	--	--	--	--	--	--		
	08/01/94		6.25	--	1.83	-0.68		--	--	--	--	--	--	--	--	--	--		
	10/18/94		5.59	0.13	2.39	0.56		--	--	--	--	--	--	--	--	--	--		
	01/13/95		4.42	0.14	3.56	1.16		--	--	--	--	--	--	--	--	--	--		
	04/13/95		4.06	0.11	3.94	0.38		--	--	--	--	--	--	--	--	--	--		
	07/11/95		4.21	0.08	3.81	-0.13		--	--	--	--	--	--	--	--	--	--		
	11/02/95		5.22	0.05	2.82	-0.99		--	--	--	--	--	--	--	--	--	--		
	02/05/96		4.76	0.01	3.31	0.49		--	--	--	--	--	--	--	--	--	--		

Table 1
Groundwater Elevation and Analytical Data

76 (Former BP) Service Station No. 11126
1700 Powell Street
Emeryville, California

Well No.	Sampling Date	TOC	Depth to	LPH Thickness (ft)	GWE ^b (ft, amsl)	GWE Change (ft)	Notes	TPHg or GRO (µg/L)	TPHd or DRO (µg/L)	TOG (µg/L)	Benzene (µg/L)	Toluene (µg/L)	Ethyl-		MtBE (µg/L)	HVOCS (µg/L)	DO (mg/L)
		Well Elevation (ft, amsl) ^a	Water (ft, below TOC)										Benzene (µg/L)	Xylenes (µg/L)			
MW-9	04/24/96		4.62	0.09	3.39	0.08		--	--	--	--	--	--	--	--	--	--
(cont.)	07/15/96		5.11	0.04	2.94	-0.45		--	--	--	--	--	--	--	--	--	--
	07/30/96		5.15	--	2.93	--		--	--	--	--	--	--	--	--	--	--
	11/04/96		6.75	0.01	1.32	-1.62		--	--	--	--	--	--	--	--	--	--
	05/17/97		--	--	--	--	c	97,000	--	--	16,000	8,200	2,300	--	39,000	--	--
	05/17/97		5.42	--	2.66	--		97,000	--	--	16,000	7,700	2,300	--	40,000	--	7.0
	08/11/97		--	--	--	--	c	100,000	--	--	14,000	360	3,200	5,790	27,000	--	--
	08/11/97		5.37	--	2.71	0.05		71,000	--	--	12,000	340	2,100	4,300	26,000	--	9.1
	11/17/97		--	--	--	--	c	100,000	--	--	24,000	5,300	3,500	--	35,000	--	--
	11/17/97		5.62	Sheen	2.46	-0.25		100,000	--	--	22,000	4,800	3,100	--	32,000	--	8.3
	01/29/98		--	--	--	--	c	250,000	--	--	20,000	--	3,100	--	--	--	--
	01/29/98		4.07	Sheen	4.01	1.55		250,000	--	--	20,000	--	3,100	--	--	--	6.6
	06/22/98		--	--	--	--	c	290,000	--	--	20,000	--	3,800	--	--	--	--
	06/22/98		4.28	--	3.80	-0.21		280,000	--	--	21,000	--	3,800	--	--	--	5.8
	12/30/98		4.95	--	3.13	--		150,000	--	--	10,000	3,800	2,000	9,600	86,000/89,000	--	--
	03/09/99		3.95	--	4.13	1.00		82,000	--	--	6,800	570	1,400	4,700	--	--	--
	06/23/99		5.12	--	2.96	-1.17		41,000	--	--	11,000	820	2,300	5,200	92,000	--	--
	09/23/99		4.74	--	3.34	0.38		57,000	--	--	12,000	5,400	1,900	9,500	89,000	--	--
	12/28/99		4.58	--	3.50	0.16		46,000	--	--	15,000	490	2,500	3,500	--	--	--
	03/22/00		3.90	--	4.18	0.68		86,000	--	--	18,000	1,800	2,300	6,800	--	--	--
	05/26/00		4.15	--	3.93	-0.25		82,000	--	--	17,000	680	1,800	3,800	--	--	--
	09/06/00		4.47	--	3.61	-0.32		100,000	--	--	19,000	280	2,400	6,400	84,000	--	--
	09/15/00		4.34	--	3.74	--		--	--	--	--	--	--	--	--	--	--
	12/11/00		4.41	--	3.67	0.06		110,000	--	--	14,400	768	2,610	6,670	--	--	--
	03/29/01		----- Well Inaccessible -----														
	06/26/01		5.03	0.13	2.95	--	f	----- Not Sampled Due to the Presence of LPH -----									
	09/19/01		--	--	--	--		----- Not Sampled Due to the Presence of LPH -----									
	12/28/01		3.73	--	4.35	--		110,000	--	--	15,000	1,500	2,280	5,530	60,900	--	--
	03/12/02		4.93	--	3.15	-1.20		88,000	--	--	12,500	2,600	2,800	8,950	44,000	--	--
	06/13/02		4.13	--	3.95	0.80		59,000	--	--	9,870	161	2,560	5,560	35,600	--	--
	09/06/02		4.39	--	3.69	-0.26		47,000	--	--	10,000	<100	2,100	4,600	31,000	--	--
	12/13/02		3.97	--	4.11	0.42	h	57,000	--	--	11,000	1,000	2,300	5,800	28,000	--	--
	02/19/03		3.25	--	4.83	0.72	i	76,000	--	--	10,000	2,100	3,000	8,900	11,000	--	--
	06/06/03		3.94	--	4.14	-0.69		66,000	--	--	9,000	<500	2,500	4,400	17,000	--	--
	08/07/03		3.92	Sheen	4.16	0.02		53,000	--	--	7,600	<250	2,600	4,700	17,000	--	--
	11/20/03		4.89	--	3.19	-0.97		40000	--	--	6,800	<250	860	1,100	16,000	--	--
	04/28/04		3.19	Sheen	4.89	--		47000	--	--	5,600	690	2,300	6,800	8,500	--	--

Table 1
Groundwater Elevation and Analytical Data

76 (Former BP) Service Station No. 11126
1700 Powell Street
Emeryville, California

Well No.	Sampling Date	TOC Well	Depth to Water	LPH	GWE ^b	GWE	Notes	TPHg	TPHd or	TOG	Benzene	Toluene	Ethyl-		MtBE	HVOCS	DO	
		Elevation (ft, amsl) ^a	(ft, below TOC)	Thickness (ft)	(ft, amsl)	(ft)		or GRO	DRO				Benzene	Xylenes				
MW-9 (cont.)	08/26/04		3.61	--	4.47	-0.42		35000	--	--	3,700	500	1,300	5,300	6,500	<50	--	
	12/01/04		3.99	--	4.09	-0.38		36000	--	--	3,500	<250	1,200	4,300	8,300	--	--	
	02/02/05		3.71	Sheen	4.37	0.28		21000	--	--	1,800	130	670	2,000	3,600	--	--	
	04/25/05	10.55	3.31	Sheen	7.24	--		5,900	--	--	190	<5.0	120	77	540	--	--	
	09/30/05		4.02	--	6.53	-0.71	m	26,000	--	--	2,400	360	1,600	4,200	2,400	--	--	
	12/28/05		2.99	--	7.56	1.03		14,000	--	--	1,400	22	350	450	2,200	--	0.9	
	03/23/06		2.50	--	8.05	0.49		4,100	--	--	250	<10	130	110	330	--	--	
	06/05/06		3.54	p	7.01	-1.04		8,200	--	--	2,200	79	500	1,200	1,800	--	--	
MW-10	04/25/05	12.53	8.37	--	4.16	--		<50	--	--	<0.50	<0.50	<0.50	<0.50	1.5	--	--	
	09/30/05		8.41	--	4.12	-0.04	o	<50	--	--	<0.50	<0.50	<0.50	<1.0	1.5	--	--	
	12/28/05		7.78	--	4.75	0.63		<50	--	--	<0.50	<0.50	<0.50	<1.0	0.78	--	1.5	
	03/23/06		7.77	--	4.76	0.01		<50	--	--	<0.50	<0.50	<0.50	<1.0	0.67	--	--	
	06/05/06		8.38	--	4.15	-0.61		<50	--	--	<0.50	<0.50	<0.50	<1.0	1.8	--	--	
MW-11	04/25/05	14.55	9.29	--	5.26	--		<50	--	--	<0.50	<0.50	<0.50	<0.50	<0.50	--	--	
	09/30/05		10.23	--	4.32	-0.94		<50	--	--	<0.50	<0.50	<0.50	<1.0	<0.50	--	--	
	12/28/05		9.09	--	5.46	1.14		<50	--	--	<0.50	<0.50	<0.50	<1.0	<0.50	--	2.3	
	03/23/06		8.75	--	5.80	0.34		<50	--	--	<0.50	<0.50	<0.50	<1.0	<0.50	--	--	
	06/05/06		9.47	--	5.08	-0.72		<50	--	--	<0.50	<0.50	<0.50	<1.0	<0.50	--	--	
QC-2	11/05/92		--	--	--	--		<50	--	--	<0.50	<0.50	<0.50	<0.50	--	--	--	
	10/12/93		--	--	--	--		<50	--	--	<0.50	<0.50	<0.50	<0.50	--	--	--	
	02/15/94		--	--	--	--		<50	--	--	<0.50	<0.50	<0.50	<0.50	--	--	--	
	05/11/94		--	--	--	--		<50	--	--	<0.50	<0.50	<0.50	<0.50	--	--	--	
	08/01/94		--	--	--	--		<50	--	--	<0.50	<0.50	<0.50	<0.50	--	--	--	
	10/18/94		--	--	--	--		<50	--	--	<0.50	<0.50	<0.50	<0.50	--	--	--	
	01/13/95		--	--	--	--		<50	--	--	<0.50	<0.50	<0.50	<1.0	--	--	--	
	04/13/95		--	--	--	--		<50	--	--	<0.50	<0.50	<0.50	<1.0	--	--	--	
	07/11/95		--	--	--	--		<50	--	--	<0.50	<0.50	<0.50	<1.0	--	--	--	
	11/02/95		--	--	--	--		<50	--	--	<0.50	<0.50	<0.50	<1.0	<5.0	--	--	
	02/05/96		--	--	--	--		<50	--	--	<0.50	<1.0	<1.0	<1.0	<10	--	--	
	04/24/96		--	--	--	--		<50	--	--	<0.50	<1.0	<1.0	<1.0	<10	--	--	
	07/16/96		--	--	--	--		<50	--	--	<0.50	<1.0	<1.0	<1.0	<10	--	--	
	QCTB	09/30/05		--	--	--	--		<50	--	--	<0.50	<0.50	<0.50	<1.0	<0.50	--	--
		12/28/05		--	--	--	--		<50	--	--	<0.50	<0.50	<0.50	<1.0	<0.50	--	--
03/23/06			--	--	--	--		<50	--	--	<0.50	<0.50	<0.50	<1.0	<0.50	--	--	

Table 1
Groundwater Elevation and Analytical Data

76 (Former BP) Service Station No. 11126
1700 Powell Street
Emeryville, California

Well No.	Sampling Date	TOC	Depth to	LPH Thickness (ft)	GWE ^b (ft, amsl)	GWE Change (ft)	Notes	TPHg or GRO (µg/L)	TPHd or DRO (µg/L)	TOG (µg/L)	Benzene (µg/L)	Toluene (µg/L)	Ethyl-		MtBE (µg/L)	HVOCS (µg/L)	DO (mg/L)
		Well Elevation (ft, amsl) ^a	Water TOC										Benzene (µg/L)	Xylenes (µg/L)			
QCTB	06/05/06	--	--	--	--	--		50	--	--	<0.50	<0.50	<0.50	<1.0	<0.50	--	--

(cont.)

Notes:

- a amsl Above mean sea level
 - b DO Dissolved oxygen
 - c DRO Diesel range organics
 - d EPA Environmental Protection Agency
 - e ft Feet
 - f GRO Gasoline range organics
 - g GWE Groundwater Elevation
 - h HVOCS Halogenated volatile organic compounds
 - i LPH Liquid phase hydrocarbons
 - j MtBE Methyl tertiary butyl ether
 - k ND Non-detectable
 - QC-2 or QCTB Travel blank or Quality control trip blank
 - TOC Top of casing
 - TOG Total petroleum hydrocarbons as oil and grease
 - TPHd Total petroleum hydrocarbons as diesel
 - TPHg Total petroleum hydrocarbons as gasoline
 - mg/L Milligrams per liter
 - µg/L Micrograms per liter
 - 89,000/86,000 Analyzed by EPA Method 8020/8260
 - Not measured, analyzed, or applicable
 - < Not detected at or above the stated laboratory method reporting limit
- a Top of casing elevations surveyed relative to an established benchmark with an elevation of 8.11 feet amsl.
- b Groundwater elevations adjusted assuming a specific gravity of 0.75 for LPH.
- c Blind duplicate.
- d Depth to water anomalous; groundwater elevation not used in contouring.
- e A copy of the documentation for this data can be found in Blaine Tech Services report 010627-Z-1. MtBE data for November 2, 1992 sampling event has been destroyed. No chromatograms could be located for MtBE data from well MW-5, sampled on October 12, 1993.
- f Groundwater elevation is an estimate.
- g Unable to sample.
- h EPA Methods 8015B/8021B used.
- i Beginning in the first quarter 2003, TPHg and VOCs analyzed by EPA Method 8260B.
- j Hydrocarbon pattern is present in the requested fuel quantitation range but does not resemble the pattern of the requested fuel (DRO).
- k HVOCS detected was methylene chloride.
- l Laboratory indicated the presence of unidentified hydrocarbons based on diesel.
- m Reporting limits raised due to the high level of analyte present in the sample.
- n The concentration reported reflects individual or discrete unidentified peaks not matching a typical gasoline fuel pattern.
- o Siloxane peaks, unrelated to gasoline, found in the sample. If quantified, the concentration would be 59 µg/L.
- p Well went dry during purging.

Between the second quarter 2002 and second quarter 2005, URS Corporation assumed groundwater monitoring activities for the site. The data in this table collected prior to June 2002 was provided to URS by RM and their previous consultants. SECOR took over groundwater monitoring activities beginning third quarter 2005; the historical data prior to the third quarter 2005 has not been verified.

Table 2
Historical Groundwater Gradient Data

76 (Former BP) Service Station No. 11126
1700 Powell Street
Emeryville, California

Date Sampled	Approximate Groundwater Flow Direction	Approximate Hydraulic Gradient (ft/ft)
03/29/01	S	0.020
06/27/01	S	0.020
09/19/01	S	0.020
12/28/01	S	0.035
03/12/02	S-SE	0.018
06/13/02	NW-SE	0.007
09/06/02	S	0.010
12/13/02	SE	0.020
02/19/03	W-SW	0.025
06/06/03	E-SW	0.018-0.041
08/07/03	E-SW	0.019-0.038
11/20/03	NW-SE	0.014-0.040
02/05/04	NW-SE	0.020
04/28/04	W-SW	0.023-0.025
08/26/04	S-SW	0.036
12/01/04	NW-SE	0.020
02/02/05	S	0.020
04/25/05	SW	0.020
09/30/05	SW	0.081
12/28/05	SW	0.081
03/23/06	SW	0.040
06/05/06	SW	0.020

Notes:

--- = Historical quarterly report not available.

ft/ft = Feet per Foot

S = South

SE = Southeast

NW = Northwest

W = West

SW = Southwest

E = East

Table 3
Groundwater Analytical Data - Additional Fuel Oxygenates, 1,2-DCA, and EDB

76 (Former BP) Service Station No. 11126
1700 Powell Street
Emeryville, California

Well No.	Sampling Date	Ethanol (µg/L)	TBA (µg/L)	DIPE (µg/L)	EtBE (µg/L)	TAME (µg/L)	1,2-DCA (µg/L)	EDB (µg/L)	Notes
MW-1	06/06/03	<5,000	<1,000	<25	<25	<25	--	--	
	08/07/03	<1,000	560	<5.0	<5.0	12	<5.0	<5.0	
	11/20/03	1,800 ^a	<200	<5.0	<5.0	<5.0	--	--	
	04/28/04	<1,000	950	<5.0	<5.0	<5.0	<5.0	<5.0	
	08/26/04	<500	320	<2.5	<2.5	<2.5	<2.5	<2.5	b
	12/01/04	<1,000	300	<5.0	<5.0	<5.0	<5.0	<5.0	
	02/02/05	<500 ^b	6,700	<2.5	<2.5	<2.5	<2.5	<2.5	
	04/25/05	<500	5,000	<2.5	<2.5	<2.5	<2.5	<2.5	
	09/30/05	<500	1,200	13	<5.0	<5.0	<5.0	<5.0	e
	12/28/05	<1,000	1,800	<10	<5.0	<5.0	<5.0	<5.0	
	03/23/06	<1,000	2,800	<10	<5.0	<5.0	<5.0	<5.0	
	06/05/06	<500	1,900	<5.0	<2.5	<2.5	<2.5	<2.5	
MW-2	06/06/03	<200,000	<40,000	<1,000	<1,000	1,300	--	--	
	08/07/03	<100,000	45,000	<500	<500	1,300	<500	<500	
	11/20/03	<20,000	48,000	<100	<100	200	--	--	
	04/28/04	<50,000	59,000	<250	<250	<250	<250	<250	
	08/26/04	23	<10,000	<250	<250	320	<250	<250	b
	12/01/04	<20,000	<4,000	<100	<100	230	<100	<100	
	02/02/05	<20,000 ^b	4,000	<100	<100	260	<100	<100	
	04/25/05	<10,000	3,700	<50	<50	220	<50	<50	
	09/30/05	<5,000	4,700	<50	<50	270	<50	<50	e
	12/28/05	<20,000	6,300	<200	<100	410	<100	<100	
	03/23/06	<20,000	5,800	<200	<100	290	<100	<100	
	06/05/06	<10,000	3,300	<100	<50	280	<50	<50	
MW-3	06/06/03	<1,000	<200	<5.0	<5.0	16	--	--	
	08/07/03	<1,000	<200	<5.0	<5.0	20	<5.0	<5.0	
	11/20/03	<100	<20	<0.50	<0.50	1.4	--	--	
	04/28/04	<200	<40	<1.0	<1.0	3.9	<1.0	<1.0	
	08/26/04	<5.0	260	<0.50	<0.50	2.0	<0.50	<0.50	b
	12/01/04	<200	610	<1.0	<1.0	<1.0	<1.0	<1.0	
	02/02/05	<200 ^b	<40	<1.0	<1.0	1.1	<1.0	<1.0	
	04/25/05	<500 ^b	160	<2.5	<2.5	10	<2.5	<2.5	
	09/30/05	<50	270	<0.50	<0.50	0.68	<0.50	<0.50	
	12/28/05	<100	<5.0	<1.0	<0.50	<0.50	<0.50	<0.50	
	03/23/06	<100	130	<1.0	<0.50	0.63	<0.50	<0.50	
	06/05/06	<100	510	<1.0	<0.50	1.6	<0.50	<0.50	
MW-4	06/06/03	<10,000	2,500	<50	<50	190	--	--	
	08/07/03	<10,000	2,400	<50	<50	160	<50	<50	
	11/20/03	<20,000	<4,000	<100	<100	310	--	--	
	04/28/04	<50,000	15,000	<250	<250	<250	<250	<250	
	08/26/04	<5.0	16,000	<25	<25	60	<25	<25	
	12/01/04	<2,000	19,000	<10	<10	10	<10	<10	
	02/02/05	<1,000 ^b	19,000	<5.0	<5.0	10	<5.0	<5.0	

Table 3
Groundwater Analytical Data - Additional Fuel Oxygenates, 1,2-DCA, and EDB

76 (Former BP) Service Station No. 11126
1700 Powell Street
Emeryville, California

Well No.	Sampling Date	Ethanol (µg/L)	TBA (µg/L)	DIPE (µg/L)	EtBE (µg/L)	TAME (µg/L)	1,2-DCA (µg/L)	EDB (µg/L)	Notes
MW-4 (cont.)	04/25/05	<1,000	18,000	<5.0	<5.0	<5.0	<5.0	<5.0	
	09/30/05	<2,500	30,000	<25	<25	<25	<25	<25	e
	12/28/05	<5,000	27,000	<50	<25	<25	<25	<25	
	03/23/06	<5,000	34,000	<50	<25	<25	<25	<25	
	06/05/06	<10,000	34,000	<100	<50	<50	<50	<50	
MW-5	06/06/03	<1,000	<200	<5.0	<5.0	<5.0	--	--	
	08/07/03	<1,000	<200	<5.0	<5.0	<5.0	<5.0	<5.0	
	11/20/03	<500	<100	<2.5	<2.5	<2.5	--	--	
	04/28/04	<500	<100	<2.5	<2.5	<2.5	<2.5	<2.5	
	08/26/04	8.3	<100	<2.5	<2.5	<2.5	<2.5	<2.5	
	12/01/04	<1,000	<200	<5.0	<5.0	<5.0	<5.0	<5.0	
	02/02/05	<500 ^b	<100	<2.5	<2.5	<2.5	<2.5	<2.5	
	04/25/05	<500	<100	<2.5	<2.5	<2.5	<2.5	<2.5	
	09/30/05	<100	27	<1.0	<1.0	<1.0	<1.0	<1.0	e
	12/28/05	<400	<20	14	<2.0	<2.0	<2.0	<2.0	
	03/23/06	<400	37	<4.0	<2.0	<2.0	<2.0	<2.0	
06/05/06	<500	90	<5.0	<2.5	<2.5	<2.5	<2.5		
MW-6	06/06/03	<1,000	<200	<5.0	<5.0	21	--	--	
	08/07/03	<1,000	<200	<5.0	<5.0	20	<5.0	<5.0	
	11/20/03	<100	<20	<0.50	<0.50	12	--	--	
	04/28/04	<500	<100	<2.5	<2.5	12	<2.5	<2.5	
	08/26/04	11	<100	<2.5	<2.5	12	<2.5	<2.5	b
	12/01/04	<500	<100	<2.5	<2.5	11	<2.5	<2.5	
	02/02/05	<100 ^b	32	<0.50	<0.50	6.2	<0.50	<0.50	
	04/25/05	<100 ^b	45	<0.50	<0.50	6.0	<0.50	<0.50	
	09/30/05	<200	280	<2.0	<2.0	4.4	<2.0	<2.0	e
	12/28/05	<100	160	<1.0	<0.50	2.0	<0.50	<0.50	
	03/23/06	<100	35	<1.0	<0.50	0.91	<0.50	<0.50	
06/05/06	<100	110	<1.0	<0.50	1.5	<0.50	<0.50		
MW-7	06/06/03	<1,000	<200	<5.0	<5.0	41	--	--	
	08/07/03	<1,000	<200	<5.0	<5.0	43	<5.0	<5.0	
	11/20/03	<500	1,300	<2.5	<2.5	8.9	--	--	
	04/28/04	<500	880	<2.5	<2.5	3.5	<2.5	<2.5	
	08/26/04	6.0	4,800	<2.5	<2.5	7.8	<0.50	<0.50	
	12/01/04	<200	1,400	<1.0	<1.0	1.1	<1.0	<1.0	
	02/02/05	<100 ^b	830	<0.50	<0.50	1.8	<0.50	<0.50	
	04/25/05	<100 ^b	520	<0.50	<0.50	2.1	<0.50	<0.50	
	09/30/05	<50	450	<0.50	<0.50	1.5	<0.50	<0.50	
	12/28/05	<1,000	1,600	<10	<5.0	<5.0	<5.0	<5.0	
	03/23/06	<100	340	<1.0	<0.50	1.7	<0.50	<0.50	
06/05/06	<100	200	<1.0	<0.50	1.2	<0.50	<0.50		
MW-8	06/06/03	<100,000	<20,000	<500	<500	<500	--	--	

Table 3
Groundwater Analytical Data - Additional Fuel Oxygenates, 1,2-DCA, and EDB

76 (Former BP) Service Station No. 11126
1700 Powell Street
Emeryville, California

Well No.	Sampling Date	Ethanol (µg/L)	TBA (µg/L)	DIPE (µg/L)	EtBE (µg/L)	TAME (µg/L)	1,2-DCA (µg/L)	EDB (µg/L)	Notes
MW-8 (cont.)	08/07/03	<5,000	<1,000	<25	<25	44	<25	<25	
	11/20/03	<5,000	4,100	<25	<25	<25	--	--	b
	04/28/04	<500	42,000	<2.5	<2.5	<2.5	<2.5	<2.5	c
	08/26/04	<5.0	47,000	<25	<25	<25	<25	<25	
	12/01/04	<500	9,700	<2.5	<2.5	<2.5	<2.5	<2.5	
	02/02/05	<100 ^b	<20	<0.50	0.72	0.64	<0.50	<0.50	
	04/25/05	<2,500	45,000	<12	<12	<12	<12	<12	
	09/30/05	<500	8,500	<5.0	<5.0	<5.0	<5.0	<5.0	e
	12/28/05	<500	7,400	<5.0	<2.5	<2.5	<2.5	<2.5	
	03/23/06	<500	11,000 ^c	<5.0	<2.5	<2.5	<2.5	<2.5	
	06/05/06	<5,000	34,000	<50	<25	<25	<25	<25	
MW-9	06/06/03	<100,000	<20,000	<500	<500	<500	--	--	
	08/07/03	<50,000	<10,000	<250	<250	350	<250	<250	
	11/20/03	<50,000	12,000	<250	<250	<250	--	--	
	04/28/04	<25,000	<5,000	<120	<120	170	<120	<120	
	08/26/04	13.00	2,600 ^d	<50	<50	140	<50	<50	
	12/01/04	<50,000	<10,000	<250	<250	<250	<250	<250	
	02/02/05	<10,000 ^b	5,600	<50	<50	88	<50	<50	
	04/25/05	<1,000 ^b	1,400	<5.0	<5.0	14	<5.0	<5.0	
	09/30/05	<2,000	520	<20	<20	61	<20	<20	e
	12/28/05	<2,000	1,800	<20	<10	49	<10	<10	
	03/23/06	<2,000	2,400	<20	<10	<10	<10	<10	
	06/05/06	<2,500	1,100	<25	<13	75	13	<13	
MW-10	04/25/05	<100 ^b	<20	<0.50	<0.50	<0.50	<0.50	<0.50	
	09/30/05	<50	<5.0	<0.50	<0.50	<0.50	<0.50	<0.50	
	12/28/05	<100	<5.0	<1.0	<0.50	<0.50	<0.50	<0.50	
	03/23/06	<100	<5.0	<1.0	<0.50	<0.50	<0.50	<0.50	
		06/05/06	<100	<5.0	<1.0	<0.50	<0.50	<0.50	<0.50
MW-11	04/25/05	<100	<20	<0.50	<0.50	<0.50	<0.50	<0.50	
	09/30/05	<50	<5.0	<0.50	<0.50	<0.50	<0.50	<0.50	
	12/28/05	<100	<5.0	<1.0	<0.50	<0.50	<0.50	<0.50	
	03/23/06	<100	<5.0	<1.0	<0.50	<0.50	<0.50	<0.50	
		06/05/06	<100	<5.0	<1.0	<0.50	<0.50	<0.50	<0.50

Notes:

- DIPE Di-isopropyl ether
- EDB Ethylene dibromide
- EtBE Ethyl tertiary butyl ether
- TAME Tertiary amyl methyl ether
- TBA Tertiary butyl alcohol
- 1,2-DCA 1,2-Dichloroethane
- µg/L Micrograms per liter
- < Less than the stated laboratory method reporting limit

Table 3
Groundwater Analytical Data - Additional Fuel Oxygenates, 1,2-DCA, and EDB

76 (Former BP) Service Station No. 11126
 1700 Powell Street
 Emeryville, California

Well No.	Sampling Date	Ethanol (µg/L)	TBA (µg/L)	DIPE (µg/L)	EtBE (µg/L)	TAME (µg/L)	1,2-DCA (µg/L)	EDB (µg/L)	Notes
-----------------	----------------------	-----------------------	-------------------	--------------------	--------------------	--------------------	-----------------------	-------------------	--------------

- a Confirmatory analysis was past holding time.
- b The continuing calibration verification was outside of client contractual acceptance limits. However, it was within method acceptance limits. The data should still be useful for its intended purpose.
- c The concentration indicated for this analyte is an estimated value above the calibration range of the instrument.
- d Initial analysis within holding time but required dilution.
- e Reporting limits raised due to high level of analyte present in the sample.

Between the second quarter 2002 and second quarter 2005, URS Corporation assumed groundwater monitoring activities for the site. The data in this table collected prior to June 2002 was provided to URS by RM and their previous consultants. SECOR took over groundwater monitoring activities beginning third quarter 2005; the historical data prior to the third quarter 2005 has not been verified.

**ATTACHMENT A
PREVIOUS INVESTIGATIONS
AND SITE HISTORY SUMMARY**

Quarterly Groundwater Monitoring Progress Report – Second Quarter 2006
76 (Former BP) Service
Station #11126
1700 Powell Street
Emeryville, California

PREVIOUS INVESTIGATIONS AND REMEDIAL ACTION

A soil gas survey was conducted on April 10, 1989 by Target Environmental Services, Inc. (TES) on behalf of Mobil Oil Corporation (Mobil) prior to the transfer of ownership of the property to BP. Soil gas samples were collected from 19 sampling points at an approximate depth of four feet below ground surface (bgs) across the site. Results indicated that gasoline may have entered the site subsurface at the pump islands, UST complex, or along the product supply lines. Total volatile hydrocarbons were detected in soil vapor using a flame-ionization detector (FID) at concentrations up to 932,000 micrograms per Liter ($\mu\text{g/L}$), with the highest detections detected in the vicinity of the pump islands and east of the USTs (TES, *Soil Gas Survey*, April 1989).

On April 24, 1989, one 550-gallon waste oil UST was removed from the site, and was replaced with a suspected 1,000-gallon waste oil UST in a separate excavation. A soil sample collected from beneath the UST (seven feet bgs) and sidewalls (nine feet bgs, approximately six inches above groundwater) of the initial waste oil UST excavation contained total oil and grease (TOG), total petroleum hydrocarbons as diesel (TPHd), and total petroleum hydrocarbons as gasoline (TPHg) up to concentrations of 340 parts per million (ppm), 27 ppm, and 9.6 ppm, respectively. A capillary fringe soil sample (six inches above groundwater) collected on April 27, 1989 from the sidewall of the new waste oil UST excavation, located approximately 20 feet south of the former waste oil UST location, contained TOG and TPHd at respective concentrations of 10,000 ppm and 370 ppm. An *Underground Storage Tank Unauthorized Release (Leak) / Contamination Site Report* dated May 2, 1989 documenting the past occurrence of a release of unknown quantity was subsequently submitted to Alameda County Environmental Health Department (ACEHD), Hazardous Materials Division (EMCON, *Baseline Assessment Report*, December 27, 1994).

In October 1992, Alisto Engineering (Alisto) performed a preliminary site assessment to investigate the extent of petroleum hydrocarbon impacts beneath the site. Eight soil borings (B-1 through B-3, B-4A, B-4B, B-4, B-5A, and B-5) were advanced to depths ranging from four feet to 20 feet bgs. Auger refusal was encountered during the drilling of borings B-1, B-4A, B-4B, and B-5A; and borings B-2 through B-5 were converted to monitoring wells MW-1 through MW-4, respectively. Soil samples collected to a depth of 5.5 feet bgs from the borings advanced in the immediate vicinity of the USTs and dispenser islands contained TPHg and benzene at maximum concentrations of 280 ppm and 0.94 ppm, respectively. Groundwater samples collected from the wells in November 1992 contained elevated concentrations of TPHg (12,000 parts per billion [ppb]) and benzene (3,900 ppb). Groundwater from well MW-3 contained TPHd at 690 ppb. The direction of groundwater flow was established toward the southwest (Alisto, *Supplemental Site Investigation Report*, April 8, 1994).

In September 1993, Alisto supervised the installation of five additional groundwater monitoring wells (MW-5 through MW-9). Soil samples collected from approximately 4.5 feet bgs from borings MW-5 and MW-9 contained TPHg and benzene, toluene, ethylbenzene, and xylenes (BTEX) up to respective concentrations of 4,600 ppm, 76 ppm, 330 ppm, 130 ppm, and 420 ppm. The highest concentrations of petroleum hydrocarbons were found in groundwater from well MW-2; maximum concentrations of TPHg and benzene were detected at 4,500 $\mu\text{g/L}$ and 3,400 $\mu\text{g/L}$, respectively. Well MW-9, which is located in the area of the product dispensers contained liquid phase hydrocarbons (LPH) at an initial thickness of 0.08 feet. A product recovery canister was subsequently installed to assist in the removal of LPH from beneath the

site. The direction of groundwater flow was generally toward the east to southeast. Off-site sources identified in the site vicinity included former Pabco Products, a paint, roofing, and floor coverings manufacturing facility, which stored oil in aboveground storage tanks (ASTs) at the site (located on and northeast of the site); former Auto Freight Depot (southeast corner of Shellmound Road and Powell Street, approximately 450 feet east of the site); former Truck Repair Shop (approximately 480 feet east to southeast of the site), which stored diesel and gasoline in ASTs; and former Pacific Intermountain Express Truck Terminal (approximately 440 feet southeast of the site), which utilized ASTs and USTs.

In October 1994, EMCON conducted a supplementary site assessment to establish baseline subsurface conditions prior to the purchase of the site by Tosco Corporation (Tosco, now ConocoPhillips) from BP. Three soil borings (THP-1, TB-2 and THP-3, and also respectively referred to as TB-1, TB-2 and TB-3) were advanced on-site using cone penetrometer testing (CPT) equipment. Refusal was encountered in TB-2 and TPH-3 at 10 feet and 4.5 feet bgs, respectively. Soil samples from borings THP-1 and THP-3 contained TPHg and benzene up to 290 ppm and 1.6 ppm, respectively; TPHd was detected in soil from THP-1 (33 ppm); and TOG was detected in the 4.5-foot sample from THP-3 (1,800 ppm). Hydropunch groundwater samples from borings THP-1 and THP-3 contained concentrations of TPHg up to 4,600 ppb, and benzene up to 800 ppb. TOG (3,300 ppb), trans-1,2-dichloroethane (DCE, 2.4 ppb), cis-1,2-DCE (41 ppb), and 1,2-dichloroethane (1,2-DCA, 6.4 ppb) were also detected in the groundwater sample from boring THP-1. EMCON personnel returned to the site on December 5, 1994 to inspect the fuel dispensers for the presence of spill containment boxes, and for indications of leakage. No spill containment boxes were in place, and staining was observed beneath the northeast and southwest fuel dispensers. Photo-ionization detector (PID) readings collected from backfill material beneath the dispensers indicated the presence of volatile organic compounds (VOCs) ranging from 27 ppm to 1,063 ppm. Grab soil samples collected from beneath the fuel dispensers (TD-1, TD-2, TD-3 and TD-4) indicated the presence of TPHg and TPHd up to concentrations of 1,400 ppm and 4,600 ppm, respectively (EMCON, *Baseline Assessment Report*, December 27, 1994).

In February 1995, Alisto performed baildown testing at the site. Using the Aqtesolv groundwater modeling program (Geraghty and Miller, 1991), the average hydraulic conductivity (K) and transmissivity (T) were estimated at 5.97E-05 centimeters per second (cm/sec), and 1.16E-06 square meters per second, respectively. The calculated K value was consistent with the expected K values for the soil type encountered beneath the site (1×10^{-1} to 10^{-6} cm/sec), which consisted predominantly of silty clay containing interbedded layers of sand (Alisto, *Baildown Test Results*, February 10, 1995).

In April 1999, Environmental Resolutions Inc. (ERI) performed a five-day soil vapor extraction (SVE) test at the site (ERI, 1999). UST backfill wells (TP-1 and TP-2) were used for SVE, and wells MW-1, MW-2, and MW-4 were utilized as observation wells. Results of vapor samples from well TP-1 indicated a decrease in methyl tertiary butyl ether (MtBE) concentrations from an initial concentration of 4,820 µg/L to 300 µg/L during the test. TPHg concentrations also decreased from an initial concentration of 12,800 µg/L to 464 µg/L during the test. ERI estimated that approximately 21.5 pounds of TPHg and 16.7 pounds of MtBE were removed by SVE. SVE flow rates ranged from 88 to 98 standard cubic feet per minute (scfm) at an applied vacuum of 12 inches of mercury. No effective radius of influence was measured in native soil outside the UST backfill (ERI, *Extended Soil Vapor Extraction Test Report*, July 20, 1999).

Following the performance of the SVE test by ERI, SECOR observed the removal of one 550-gallon, fiberglass, waste oil UST, along with a clarifier and two hoists (Hoist No. 1 and Hoist No. 2) from the former service bays as part of site remodeling activities on April 28, 1999. The waste oil UST and Hoist No. 2, were removed from two separate excavations, and the clarifier and Hoist No. 1 were removed from another excavation. One soil sample (OILT-1) from the waste oil UST excavation contained TPHg (180 milligrams per kilogram [mg/kg]), benzene (0.19 mg/kg), TPHd (370 mg/kg), and total petroleum hydrocarbons as motor oil (TPHmo, 7,000 mg/kg). A grab groundwater sample collected from 7.5 feet bgs from the waste oil UST excavation contained TPHd (560 µg/L), TPHmo (710 µg/L), benzene (10 µg/L), and MtBE (2,400 µg/L). Soil samples were collected from beneath the former clarifier (four feet bgs), former Hoist No. 1 (eight feet bgs), and the former Hoist No. 2 (eight feet bgs); TPHg, TPHd, TPHmo, benzene, and lead were detected at maximum respective concentrations of 3.0 mg/kg (clarifier), 870 mg/kg (Hoist No. 1), 4,200 mg/kg (Hoist No. 1), 0.013 mg/kg (clarifier), and 22,000 mg/kg (clarifier). MtBE was not detected in soil from the excavations (SECOR, *Removal of Waste Oil UST, Hoists No. 1 and No. 2 and Clarifier Sump*, June 29, 1999).

Based on the presence of petroleum hydrocarbons in soil, the clarifier and hoist areas were over-excavated on May 7, 1999. Soil samples collected from the clarifier excavation at five feet bgs, and the hoist excavations at five feet bgs contained concentrations of TPHg up to 1,200 mg/kg (Hoist No. 1), TPHd up to 1,200 mg/kg (Hoist No. 1), TPHmo up to 5,000 mg/kg (Hoist No. 1), and lead up to 410 mg/kg (clarifier). Over-excavation confirmation soil samples were not analyzed for the presence of BTEX and other metals. A composite sample collected from the pea gravel was also analyzed for the presence of petroleum hydrocarbons; based on the relatively minor levels of TPHd and TPHmo, relatively low to non-detectable levels of BTEX, and non-detectable concentrations of MtBE, the excavated pea gravel was used as backfill for the waste oil UST excavation. Approximately 17.41 tons of soil were removed from the site as a result of the initial excavation and over-excavation activities (SECOR, *Removal of Waste Oil UST, Hoists No. 1 and No. 2 and Clarifier Sump*, June 29, 1999).

On March 28 and 30, 2001, Gettler-Ryan Incorporated (GRI) oversaw the removal and replacement of product lines, dispensers, and the station canopy. During the removal of the product lines, petroleum hydrocarbon-stained soil and odors were observed within the excavated trench. The entire length of the former product line trench was subsequently over-excavated an additional 1.5 feet to 3.5 feet bgs prior to sampling, resulting in the removal of approximately 150 cubic yards of soil from beneath the site. The former trenches were backfilled with clean, imported backfill as it was discovered that the former trenches were not suitable for re-use due to insufficient grading. An additional 100 cubic yards of soil were excavated to accommodate the new product lines. A total of 13 confirmation soil samples were collected from product line, dispenser and trench excavations by SECOR from the initial excavation and following over-excavation of soil. TPHg and TPHd were detected in the 13 samples at concentrations up to 5,300 mg/kg and 630 mg/kg in the initial excavation soil samples, respectively. The highest concentrations of petroleum hydrocarbons were detected in a 3.5-foot soil sample from a former product line location near well MW-9. MtBE was detected in 12 of the 13 samples up to 8.4 mg/kg. A total of 400 cubic yards of soil were removed from the site, and approximately 15,000 gallons of groundwater were removed from beneath the site during the dewatering of the UST cavity (SECOR, *Removal and Replacement of Product Lines, Dispensers and Canopy*, May 4, 2001).

Between June and October 2004 in accordance with their July 11, 2003 *Interim Remedial Action and Off-Site Assessment Workplan* and the April 20, 2004 *Modifications to Interim Remedial Action and Offsite Assessment Work Plan*, URS Corporation (URS) implemented biweekly groundwater batch extraction at the site utilizing a vacuum truck (URS, *Off-Site Soil and Water Investigation Report*, June 15, 2005). Over this time period, groundwater was periodically extracted from wells MW-1, MW-2, MW-4, MW-8, and MW-9, which resulted in the removal of approximately 125 gallons of groundwater. Due to the limited groundwater recovery and the slow recharge of groundwater levels in the wells, URS discontinued groundwater batch extraction upon approval of Alameda County Health Care Services Agency (ACHCSA). Based on information within the Regional Water Quality Control Board – San Francisco Bay Region's (RWQCB-SFBR) June 1999 *East Bay Plain Groundwater Basin Beneficial Use Evaluation Report* classifying the area of the site as a Zone B Groundwater Management Zone, an area where groundwater is unlikely to be used as a drinking water source and monitored natural attenuation (MNA) was the recommended remedial alternative based on this designation, URS recommended the submittal of a corrective action plan (CAP) proposing MNA as a potential remedial option for the site (URS, *Discontinuation of Interim Remedial Action, ACEH Case #RO0000066*, October 7, 2004).

In June 2005, URS supervised the installation of two off-site, downgradient groundwater monitoring wells (MW-10 and MW-11) on the Powell Street Plaza property, located south of the site. Soil samples from both of the borings at depths of seven feet bgs (MW-10), and 18 and 23.5 feet bgs did not contain petroleum hydrocarbons or fuel oxygenates at or above laboratory method reporting limits (MRLs). With the exception of a concentration of MtBE in well MW-10 (1.5 µg/L), petroleum hydrocarbons and fuel oxygenates were not detected in groundwater from the wells. The direction of groundwater flow was toward the southwest at a calculated hydraulic gradient of 0.02 feet per foot (ft/ft). URS concluded that the off-site, lateral extent of dissolved impacts had been delineated during this investigation. URS again recommended the submittal of a CAP that will include an outline of possible remedial alternatives, and a proposal for implementing a selected remedial strategy based on the evaluation of historical and current subsurface site conditions, and the past performance of remedial feasibility testing and interim remedial action at the site (URS, *Off-Site Soil and Water Investigation Report*, June 15, 2005).

SENSITIVE RECEPTOR SURVEY

A sensitive receptor survey was initially performed by Alisto during site assessment activities in October 1992. The results of the survey indicated the presence of a surface water body within 1,000 feet of the site. Alisto further indicated that the aquifer beneath the site was not a potential source of drinking water (EMCON, *Baseline Assessment Report*, December 27, 1994).

**ATTACHMENT B
MONITORING AND SAMPLING FIELD NOTES AND SECOR'S
STANDARD GROUNDWATER MONITORING AND SAMPLING
PROCEDURES**

Quarterly Groundwater Monitoring Progress Report – Second Quarter 2006
Former 76 (BP Service)
Station #11126
1700 Powell Street
Emeryville, California

SECOR International Incorporated

HYDROLOGIC DATA SHEET

Gauge Date: 6-5-06

Project Name: 76 Former BP 11126

Field Technician: Robert Allen

Project Number: 77BP.50126.01.0427/ 77CP60126.02.0001

TOC = Top of Well Casing Elevation
 DTP = Depth to Free Product (FP or NAPL) Below TOC
 DTW = Depth to Groundwater Below TOC
 DTB = Depth to Bottom of Well Casing Below TOC

DIA = Well Casing Diameter
 ELEV = Groundwater Elevation
 DUP = Duplicate

WELL OR LOCATION	TIME	MEASUREMENT						PURGE & SAMPLE 2Q06	SHEEN CONFIRMATION (w/bailer)	COMMENTS
		TOC	DTP	DTW	DTB	DIA	ELEV			
MW-1	1214	10.16	—	2.97	12	2.0		Yes		
MW-2	1230	11.39	—	4.28	12	2.0		Yes	SHEEN	
MW-3	1153	10.73	—	4.95	12	2.0		Yes		
MW-4	1158	10.58	—	4.97	11?	2.0		Yes		
MW-5	1140	10.18	—	5.39	13.5	4.0		Yes	Possible (maybe) SHEEN (MAYBE)	
MW-6	1203	11.01	—	5.38	14	2.0		Yes		
MW-7	1210	10.11	—	5.08	14	2.0		Yes		
MW-8	1223	11.08	—	4.63	14	2.0		Yes		
MW-9	1219	10.55	—	3.54	14	4.0		Yes		
MW-10	1148	12.53	—	8.38	17	2.0		Yes		
MW-11	1144	14.55	—	9.47	17	2.0		Yes		

SECOR International Inc.
WATER SAMPLE FIELD DATA SHEET

PROJECT #: See Work Order PURGED BY: R. H. Hall WELL I.D.: MW-1
 CLIENT NAME: 76 (Former BP) #11126 SAMPLED BY: R. H. SAMPLE I.D.: MW-1
 LOCATION: 1700 Powell St., Emeryville CA QA SAMPLES: _____

DATE PURGED 6-5-06 START (2400hr) 1920 END (2400hr) 1931
 DATE SAMPLED 6-5-06 SAMPLE TIME (2400hr) 1934
 SAMPLE TYPE: Groundwater Surface Water _____ Treatment Effluent _____ Other _____

CASING DIAMETER: 2" 3" _____ 4" _____ 5" _____ 6" _____ 8" _____ Other _____
 Casing Volume: (gallons per foot) (0.17) (0.38) (0.67) (1.02) (1.50) (2.60) ()

DEPTH TO BOTTOM (feet) = 12.00 CASING VOLUME (gal) = 1.53
 DEPTH TO WATER (feet) = 2.97 CALCULATED PURGE (gal) = 4.59
 WATER COLUMN HEIGHT (feet) = 9.03 ACTUAL PURGE (gal) = 5.25

FIELD MEASUREMENTS							
DATE	TIME (2400hr)	VOLUME (gal)	TEMP. (degrees F)	CONDUCTIVITY (umhos/cm)	pH (units)	COLOR (visual)	TURBIDITY (NTU)
<u>6-5-06</u>	<u>1923</u>	<u>1.75</u>	<u>219.7</u>	<u>911</u>	<u>7.21</u>	<u>clear</u>	<u>low</u>
<u>↓</u>	<u>1927</u>	<u>3.50</u>	<u>19.7</u>	<u>1344</u>	<u>7.07</u>	<u>↓</u>	<u>↓</u>
<u>↓</u>	<u>1931</u>	<u>5.25</u>	<u>19.7</u>	<u>1363</u>	<u>7.05</u>	<u>↓</u>	<u>↓</u>

SAMPLE DEPTH TO WATER: 3.11 SAMPLE INFORMATION SAMPLE TURBIDITY: low

80% RECHARGE: YES NO ANALYSES: **GRO/BTEX/MTBE/Oxygenates/1,2-DCA & EDB; TPH-d & TOG additionally for MW-3 only**
6 preserved voas; 1 1-L amber unpreserved for TPHd
 ODOR: low SAMPLE VESSEL / PRESERVATIVE: **and 1 1-L preserved for TOG.**

PURGING EQUIPMENT
 _____ Bladder Pump _____ Bailer (Teflon)
 _____ Centrifugal Pump Bailer (PVC or disposable)
 _____ Submersible Pump _____ Bailer (Stainless Steel)
 _____ Peristaltic Pump _____ Dedicated _____
 Other: _____
 Pump Depth: 12/8

SAMPLING EQUIPMENT
 _____ Bladder Pump _____ Bailer (Teflon)
 _____ Centrifugal Pump Bailer (_____ PVC or disposable)
 _____ Submersible Pump _____ Bailer (Stainless Steel)
 _____ Peristaltic Pump _____ Dedicated _____
 Other: _____

WELL INTEGRITY: good LOCK#: yes

REMARKS: _____

SIGNATURE: [Signature] Page ___ of ___

SECOR International Inc.

WATER SAMPLE FIELD DATA SHEET

PROJECT #: See Work Order PURGED BY: R. H. [Signature] WELL I.D.: MW2
 CLIENT NAME: 76 (Former BP) #11126 SAMPLED BY: R-H SAMPLE I.D.: MW2
 LOCATION: 1700 Powell St., Emeryville CA QA SAMPLES: _____

DATE PURGED 6-5-06 START (2400hr) 1700 END (2400hr) 1707
 DATE SAMPLED 6-5-06 SAMPLE TIME (2400hr) 1713
 SAMPLE TYPE: Groundwater X Surface Water _____ Treatment Effluent _____ Other _____

CASING DIAMETER: 2" 1 3" _____ 4" _____ 5" _____ 6" _____ 8" _____ Other _____
 Casing Volume: (gallons per foot) (0.17) (0.38) (0.67) (1.02) (1.50) (2.60) ()

DEPTH TO BOTTOM (feet) = 12.00 CASING VOLUME (gal) = 1.31
 DEPTH TO WATER (feet) = 4.28 CALCULATED PURGE (gal) = 3.93
 WATER COLUMN HEIGHT (feet) = 7.72 ACTUAL PURGE (gal) = 6.00

FIELD MEASUREMENTS

DATE	TIME (2400hr)	VOLUME (gal)	TEMP. (degrees F)	CONDUCTIVITY (umhos/cm)	pH (units)	COLOR (visual)	TURBIDITY (NTU)
<u>6-5-06</u>	<u>1702</u>	<u>3.0</u>	<u>21.1</u>	<u>917</u>	<u>6.97</u>	<u>clear</u>	<u>low</u>
<u>↓</u>	<u>1704</u>	<u>4.5</u>	<u>21.5</u>	<u>916</u>	<u>7.05</u>	<u>↓</u>	<u>↓</u>
<u>↓</u>	<u>1707</u>	<u>6.0</u>	<u>21.9</u>	<u>914</u>	<u>7.02</u>	<u>↓</u>	<u>↓</u>

SAMPLE DEPTH TO WATER: 4.44 SAMPLE INFORMATION SAMPLE TURBIDITY: low

80% RECHARGE: YES NO ANALYSES: **GRO/BTEX/MTBE/Oxygenates/1,2-DCA & EDB; TPH-d & TOG additionally for MW-3 only**
 ODOR: Yes SAMPLE VESSEL / PRESERVATIVE: **6 preserved voas; 1 1-L amber unpreserved for TPHd and 1 1-L preserved for TOG.**

PURGING EQUIPMENT

____ Bladder Pump _____ Bailer (Teflon)
 ____ Centrifugal Pump _____ Bailer (PVC)
 Submersible Pump _____ Bailer (Stainless Steel)
 ____ Peristaltic Pump _____ Dedicated _____
 Other: _____
 Pump Depth: 10

SAMPLING EQUIPMENT

____ Bladder Pump _____ Bailer (Teflon)
 ____ Centrifugal Pump Bailer (____ PVC or disposable)
 ____ Submersible Pump _____ Bailer (Stainless Steel)
 ____ Peristaltic Pump _____ Dedicated _____
 Other: _____

WELL INTEGRITY: good LOCK#: yes

REMARKS: light green

SIGNATURE: [Signature] Page ____ of ____

SECOR International Inc.

WATER SAMPLE FIELD DATA SHEET

PROJECT #: See Work Order PURGED BY: R. Williams WELL I.D.: MW-2
 CLIENT NAME: 76 (Former BP) #11126 SAMPLED BY: R. Williams SAMPLE I.D.: MW-3
 LOCATION: 1700 Powell St., Emeryville CA QA SAMPLES: _____

DATE PURGED 6-5-06 START (2400hr) 1549 END (2400hr) 1554
 DATE SAMPLED 6-5-06 SAMPLE TIME (2400hr) 1601
 SAMPLE TYPE: Groundwater Surface Water _____ Treatment Effluent _____ Other _____

CASING DIAMETER: 2" 3" _____ 4" _____ 5" _____ 6" _____ 8" _____ Other _____
 Casing Volume: (gallons per foot) (0.17) (0.38) (0.67) (1.02) (1.50) (2.60) ()

DEPTH TO BOTTOM (feet) = 12.00 CASING VOLUME (gal) = 1.20
 DEPTH TO WATER (feet) = 4.93 CALCULATED PURGE (gal) = 3.60
 WATER COLUMN HEIGHT (feet) = 7.07 ACTUAL PURGE (gal) = 60

FIELD MEASUREMENTS

DATE	TIME (2400hr)	VOLUME (gal)	TEMP. (degrees F)	CONDUCTIVITY (umhos/cm)	pH (units)	COLOR (visual)	TURBIDITY (NTU)
<u>6-5-06</u>	<u>1552</u>	<u>3</u>	<u>22.5</u>	<u>1164</u>	<u>7.34</u>	<u>Clear</u>	<u>low</u>
<u>↓</u>	<u>1553</u>	<u>4.5</u>	<u>22.0</u>	<u>696</u>	<u>7.31</u>	<u>↓</u>	<u>↓</u>
<u>↓</u>	<u>1554</u>	<u>6.0</u>	<u>22.0</u>	<u>1121</u>	<u>7.17</u>	<u>↓</u>	<u>↓</u>

SAMPLE INFORMATION

SAMPLE DEPTH TO WATER: 4.93 SAMPLE TURBIDITY: low

80% RECHARGE: YES NO ANALYSES: **GRO/BTEX/MTBE/Oxygenates/1,2-DCA & EDB; TPH-d & TOG additionally for MW-3 only**
6 preserved voas; 1 1-L amber unpreserved for TPHd and 1 1-L preserved for TOG.
 ODOR: No SAMPLE VESSEL / PRESERVATIVE: _____

PURGING EQUIPMENT

Bladder Pump Bailer (Teflon)
 Centrifugal Pump Bailer (PVC)
 Submersible Pump Bailer (Stainless Steel)
 Peristaltic Pump Dedicated _____
 Other: _____
 Pump Depth: 10

SAMPLING EQUIPMENT

Bladder Pump Bailer (Teflon)
 Centrifugal Pump Bailer (PVC or disposable)
 Submersible Pump Bailer (Stainless Steel)
 Peristaltic Pump Dedicated _____
 Other: _____

WELL INTEGRITY: good LOCK#: yes

REMARKS: _____

SIGNATURE: R. Williams Page ___ of ___

SECOR International Inc.
WATER SAMPLE FIELD DATA SHEET

PROJECT #: See Work Order PURGED BY: R. A. Adair WELL I.D.: MW-4
 CLIENT NAME: 76 (Former BP) #11126 SAMPLED BY: R. A. SAMPLE I.D.: MW-4
 LOCATION: 1700 Powell St., Emeryville CA QA SAMPLES: _____

DATE PURGED 6-5-00 START (2400hr) 1612 END (2400hr) 1616
 DATE SAMPLED 6-5-00 SAMPLE TIME (2400hr) 1630
 SAMPLE TYPE: Groundwater Surface Water _____ Treatment Effluent _____ Other _____

CASING DIAMETER: 2" _____ 3" _____ 4" _____ 5" _____ 6" _____ 8" _____ Other _____
 Casing Volume: (gallons per foot) (0.17) (0.38) (0.67) (1.02) (1.50) (2.60) ()

DEPTH TO BOTTOM (feet) = 11.00 CASING VOLUME (gal) = 1.02
 DEPTH TO WATER (feet) = 4.97 CALCULATED PURGE (gal) = 3.07
 WATER COLUMN HEIGHT (feet) = 6.03 ACTUAL PURGE (gal) = 1.00

FIELD MEASUREMENTS							
DATE	TIME (2400hr)	VOLUME (gal)	TEMP. (degrees F)	CONDUCTIVITY (umhos/cm)	pH (units)	COLOR (visual)	TURBIDITY (NTU)
<u>6-5-00</u>	<u>1614</u>	<u>1.0</u>	<u>20.4</u>	<u>2640</u>	<u>7.38</u>	<u>clear</u>	<u>low</u>
_____	_____	_____	_____	_____	_____	_____	_____
_____	_____	<u>Dry</u>	<u>Ⓞ</u>	<u>1.0 gallons</u>	_____	_____	_____
_____	_____	_____	_____	_____	_____	_____	_____
_____	_____	_____	_____	_____	_____	_____	_____
_____	_____	_____	_____	_____	_____	_____	_____
_____	_____	_____	_____	_____	_____	_____	_____

SAMPLE DEPTH TO WATER: 5.31 SAMPLE INFORMATION SAMPLE TURBIDITY: low

80% RECHARGE: YES NO ANALYSES: **GRO/BTEX/MTBE/Oxygenates/1,2-DCA & EDB; TPH-D & TOG additionally for MW-3 only**
6 preserved voas; 1 1-L amber unpreserved for TPHD
 ODOR: sketch SAMPLE VESSEL / PRESERVATIVE: **and 1 1-L preserved for TOG.**

PURGING EQUIPMENT
 Bladder Pump Bailer (Teflon)
 Centrifugal Pump Bailer (PVC)
 Submersible Pump Bailer (Stainless Steel)
 Peristaltic Pump Dedicated
 Other: _____
 Pump Depth: 11.00

SAMPLING EQUIPMENT
 Bladder Pump Bailer (Teflon)
 Centrifugal Pump Bailer (_____ PVC or 3 disposable)
 Submersible Pump Bailer (Stainless Steel)
 Peristaltic Pump Dedicated
 Other: _____

WELL INTEGRITY: good LOCK#: yes

REMARKS: _____

SIGNATURE: _____ Page ___ of ___

SECOR International Inc.

WATER SAMPLE FIELD DATA SHEET

PROJECT #: See Work Order PURGED BY: R. Hildner WELL I.D.: MW-5
 CLIENT NAME: 76 (Former BP) #11126 SAMPLED BY: RA SAMPLE I.D.: MW-5
 LOCATION: 1700 Powell St., Emeryville CA QA SAMPLES: _____

DATE PURGED 6-5-04 START (2400hr) 1344 END (2400hr) 1350
 DATE SAMPLED 6-5-06 SAMPLE TIME (2400hr) 1440
 SAMPLE TYPE: Groundwater X Surface Water _____ Treatment Effluent _____ Other _____

CASING DIAMETER: 2" X 3" _____ 4" _____ 5" _____ 6" _____ 8" _____ Other _____
 Casing Volume: (gallons per foot) (0.17) (0.38) (0.67) (1.02) (1.50) (2.60) ()

DEPTH TO BOTTOM (feet) = 13.5 CASING VOLUME (gal) = 1.38
 DEPTH TO WATER (feet) = 5.39 CALCULATED PURGE (gal) = 4.14
 WATER COLUMN HEIGHT (feet) = 8.11 ACTUAL PURGE (gal) = _____

FIELD MEASUREMENTS

DATE	TIME (2400hr)	VOLUME (gal)	TEMP. (degrees F)	CONDUCTIVITY (umhos/cm)	pH (units)	COLOR (visual)	TURBIDITY (NTU)
<u>6-5-06</u>	<u>1347</u>	<u>2.5</u>	<u>24.0</u>	<u>739</u>	<u>7.13</u>	<u>Mod. Dark</u>	<u>Mod. H.S.</u>
<u>↓</u>	<u>1350</u>	<u>3.5</u>	<u>23.7</u>	<u>724</u>	<u>7.12</u>	<u>↓</u>	<u>↓</u>

SAMPLE INFORMATION

SAMPLE DEPTH TO WATER: 5.63 SAMPLE TURBIDITY: low - med

80% RECHARGE: YES NO ANALYSES: **GRO/BTEX/MTBE/Oxygenates/1,2-DCA & EDB; TPH-d & TOG additionally for MW-3 only**
6 preserved voas; 1 1-L amber unpreserved for TPHd
 ODOR: Yes SAMPLE VESSEL / PRESERVATIVE: **and 1 1-L preserved for TOG.**

PURGING EQUIPMENT

Bladder Pump _____ Bailer (Teflon) _____
 Centrifugal Pump _____ Bailer (PVC) _____
 Submersible Pump _____ Bailer (Stainless Steel) _____
 Peristaltic Pump _____ Dedicated _____
 Other: _____
 Pump Depth: 13

SAMPLING EQUIPMENT

Bladder Pump _____ Bailer (Teflon) _____
 Centrifugal Pump _____ Bailer (_____ PVC or f disposable) _____
 Submersible Pump _____ Bailer (Stainless Steel) _____
 Peristaltic Pump _____ Dedicated _____
 Other: _____

WELL INTEGRITY: Good LOCK#: yes

REMARKS: _____

SIGNATURE: [Signature] Page _____ of _____

SECOR International Inc.

WATER SAMPLE FIELD DATA SHEET

PROJECT #: See Work Order PURGED BY: R. H. Haddock WELL I.D.: MW-60
 CLIENT NAME: 76 (Former BP) #11126 SAMPLED BY: R.H. SAMPLE I.D.: MW-60
 LOCATION: 1700 Powell St., Emeryville CA QA SAMPLES: _____

DATE PURGED 6-5-86 START (2400hr) 1825 END (2400hr) 1838
 DATE SAMPLED 6-5-86 SAMPLE TIME (2400hr) 1844
 SAMPLE TYPE: Groundwater Surface Water _____ Treatment Effluent _____ Other _____

CASING DIAMETER: 2" + 3" _____ 4" _____ 5" _____ 6" _____ 8" _____ Other _____
 Casing Volume: (gallons per foot) (0.17) (0.38) (0.67) (1.02) (1.50) (2.60) ()

DEPTH TO BOTTOM (feet) = 14.00 CASING VOLUME (gal) = 1.46
 DEPTH TO WATER (feet) = 5.38 CALCULATED PURGE (gal) = 4.38
 WATER COLUMN HEIGHT (feet) = 8.62 ACTUAL PURGE (gal) = 5.25

FIELD MEASUREMENTS

DATE	TIME (2400hr)	VOLUME (gal)	TEMP. (degrees F)	CONDUCTIVITY (umhos/cm)	pH (units)	COLOR (visual)	TURBIDITY (NTU)
<u>6-5-86</u>	<u>1824</u>	<u>1.45</u>	<u>22.1</u>	<u>11652</u>	<u>7.22</u>	<u>Black</u>	<u>Med-High</u>
<u>↓</u>	<u>1833</u>	<u>3.50</u>	<u>22.0</u>	<u>14688</u>	<u>7.18</u>	<u>↓</u>	<u>↓</u>
<u>↓</u>	<u>1838</u>	<u>5.25</u>	<u>21.9</u>	<u>1422</u>	<u>7.17</u>	<u>↓</u>	<u>↓</u>

SAMPLE INFORMATION

SAMPLE DEPTH TO WATER: 5.39 SAMPLE TURBIDITY: high-med

80% RECHARGE: YES NO ANALYSES: **GRO/BTEX/MTBE/Oxygenates/1,2-DCA & EDB; TPH-d & TOG additionally for MW-3 only**
 ODOR: no SAMPLE VESSEL / PRESERVATIVE: **6 preserved voas; 1 1-L amber unpreserved for TPHd and 1 1-L preserved for TOG.**

PURGING EQUIPMENT

Bladder Pump _____ Bailer (Teflon) _____
 Centrifugal Pump _____ Bailer (PVC) disposable
 Submersible Pump _____ Bailer (Stainless Steel) _____
 Peristaltic Pump _____ Dedicated _____
 Other: _____
 Pump Depth: N/A

SAMPLING EQUIPMENT

Bladder Pump _____ Bailer (Teflon) _____
 Centrifugal Pump _____ Bailer (PVC or + disposable)
 Submersible Pump _____ Bailer (Stainless Steel) _____
 Peristaltic Pump _____ Dedicated _____
 Other: _____

WELL INTEGRITY: good LOCK#: yes

REMARKS: _____

SIGNATURE: [Signature] Page ___ of ___

SECOR International Inc.

WATER SAMPLE FIELD DATA SHEET

PROJECT #: See Work Order PURGED BY: R. H. Idler WELL I.D.: MW-7
 CLIENT NAME: 76 (Former BP) #11126 SAMPLED BY: R. H. SAMPLE I.D.: MW-7
 LOCATION: 1700 Powell St., Emeryville CA QA SAMPLES: _____

DATE PURGED 6-5-06 START (2400hr) 1952 END (2400hr) 1906
 DATE SAMPLED 6-5-06 SAMPLE TIME (2400hr) 1912
 SAMPLE TYPE: Groundwater X Surface Water _____ Treatment Effluent _____ Other _____

CASING DIAMETER: 2" X 3" _____ 4" _____ 5" _____ 6" _____ 8" _____ Other _____
 Casing Volume: (gallons per foot) (0.17) (0.38) (0.67) (1.02) (1.50) (2.60) ()

DEPTH TO BOTTOM (feet) = 14.00 CASING VOLUME (gal) = 1.51
 DEPTH TO WATER (feet) = 5.08 CALCULATED PURGE (gal) = 4.53
 WATER COLUMN HEIGHT (feet) = 8.92 ACTUAL PURGE (gal) = 5.25

FIELD MEASUREMENTS

DATE	TIME (2400hr)	VOLUME (gal)	TEMP. (degrees F)	CONDUCTIVITY (umhos/cm)	pH (units)	COLOR (visual)	TURBIDITY (NTU)
<u>6-5-06</u>	<u>1456</u>	<u>1.75</u>	<u>22.8</u>	<u>1358</u>	<u>7.24</u>	<u>Blackish</u>	<u>Med-High</u>
<u>↓</u>	<u>1901</u>	<u>3.5</u>	<u>22.6</u>	<u>1140</u>	<u>7.24</u>	<u>↓</u>	
	<u>1906</u>	<u>5.25</u>	<u>22.6</u>	<u>1650</u>	<u>7.21</u>		

SAMPLE DEPTH TO WATER: 5.20 SAMPLE INFORMATION SAMPLE TURBIDITY: Med-High

80% RECHARGE: YES NO ANALYSES: **GRO/BTEX/MTBE/Oxygenates/1,2-DCA & EDB; TPH-d & TOG additionally for MW-3 only**
 ODOR: H.C. SAMPLE VESSEL / PRESERVATIVE: **6 preserved voas; 1 1-L amber unpreserved for TPHd and 1 1-L preserved for TOG.**

PURGING EQUIPMENT
 Bladder Pump Bailer (Teflon)
 Centrifugal Pump Bailer (PVC) disposable
 Submersible Pump Bailer (Stainless Steel)
 Peristaltic Pump Dedicated _____
 Other: _____
 Pump Depth: N/A

SAMPLING EQUIPMENT
 Bladder Pump Bailer (Teflon)
 Centrifugal Pump Bailer (PVC or disposable)
 Submersible Pump Bailer (Stainless Steel)
 Peristaltic Pump Dedicated _____
 Other: _____

WELL INTEGRITY: good LOCK#: yes

REMARKS: _____

SIGNATURE: [Signature] Page of

SECOR International Inc.

WATER SAMPLE FIELD DATA SHEET

PROJECT #: See Work Order PURGED BY: R. Hildner WELL I.D.: MW-8
 CLIENT NAME: 76 (Former BP) #11126 SAMPLED BY: R.L. SAMPLE I.D.: MW-8
 LOCATION: 1700 Powell St., Emeryville CA QA SAMPLES: _____

DATE PURGED 6-5-06 START (2400hr) 2000 END (2400hr) 2015
 DATE SAMPLED 6-5-06 SAMPLE TIME (2400hr) 2023
 SAMPLE TYPE: Groundwater X Surface Water _____ Treatment Effluent _____ Other _____

CASING DIAMETER: 2" X 3" _____ 4" _____ 5" _____ 6" _____ 8" _____ Other _____
 Casing Volume: (gallons per foot) (0.17) (0.38) (0.67) (1.02) (1.50) (2.60) ()

DEPTH TO BOTTOM (feet) = 14.00 CASING VOLUME (gal) = 1.59
 DEPTH TO WATER (feet) = 4.63 CALCULATED PURGE (gal) = 4.77
 WATER COLUMN HEIGHT (feet) = 9.37 ACTUAL PURGE (gal) = 5.25

FIELD MEASUREMENTS

DATE	TIME (2400hr)	VOLUME (gal)	TEMP. (degrees F)	CONDUCTIVITY (umhos/cm)	pH (units)	COLOR (visual)	TURBIDITY (NTU)
<u>6-5-06</u>	<u>2005</u>	<u>1.75</u>	<u>21.5</u>	<u>1746</u>	<u>7.04</u>	<u>clear</u>	<u>low</u>
<u>↓</u>	<u>2009</u>	<u>3.50</u>	<u>20.9</u>	<u>1836</u>	<u>7.09</u>	<u>↓</u>	<u>↓</u>
<u>↓</u>	<u>2015</u>	<u>5.25</u>	<u>20.5</u>	<u>2500</u>	<u>7.15</u>	<u>↓</u>	<u>↓</u>

SAMPLE DEPTH TO WATER: 4.65 SAMPLE INFORMATION SAMPLE TURBIDITY: low

80% RECHARGE: + YES _____ NO _____ ANALYSES: **GRO/BTEX/MTBE/Oxygenates/1,2-DCA & EDB; TPH-d & TOG additionally for MW-3 only**
 ODOR: Yes SAMPLE VESSEL / PRESERVATIVE: **6 preserved voas; 1 1-L amber unpreserved for TPHd and 1 1-L preserved for TOG.**

PURGING EQUIPMENT

____ Bladder Pump _____ Bailer (Teflon)
 ____ Centrifugal Pump X Bailer (PVC) Disposable
X Submersible Pump _____ Bailer (Stainless Steel)
 ____ Peristaltic Pump _____ Dedicated _____
 Other: _____
 Pump Depth: 14

SAMPLING EQUIPMENT

____ Bladder Pump _____ Bailer (Teflon)
 ____ Centrifugal Pump X Bailer (_____ PVC or disposable)
 ____ Submersible Pump _____ Bailer (Stainless Steel)
 ____ Peristaltic Pump _____ Dedicated _____
 Other: _____

WELL INTEGRITY: good LOCK#: yes

REMARKS: _____

SIGNATURE: [Signature] Page _____ of _____

SECOR International Inc.

WATER SAMPLE FIELD DATA SHEET

PROJECT #: See Work Order PURGED BY: R. Haddad WELL I.D.: MW-9
 CLIENT NAME: 76 (Former BP) #11126 SAMPLED BY: R.H SAMPLE I.D.: MW-9
 LOCATION: 1700 Powell St., Emeryville CA QA SAMPLES: _____

DATE PURGED 6-5-06 START (2400hr) 1642 END (2400hr) 1653
 DATE SAMPLED 6-5-06 SAMPLE TIME (2400hr) 1700-20
 SAMPLE TYPE: Groundwater Surface Water _____ Treatment Effluent _____ Other _____

CASING DIAMETER: 2" _____ 3" _____ 4" _____ 5" _____ 6" _____ 8" _____ Other _____
 Casing Volume: (gallons per foot) (0.17) (0.38) (0.67) (1.02) (1.50) (2.60) ()

DEPTH TO BOTTOM (feet) = 14.00 CASING VOLUME (gal) = 7.01
 DEPTH TO WATER (feet) = 3.54 CALCULATED PURGE (gal) = 21.03
 WATER COLUMN HEIGHT (feet) = 10.46 ACTUAL PURGE (gal) = 12.50

FIELD MEASUREMENTS

DATE	TIME (2400hr)	VOLUME (gal)	TEMP. (degrees F)	CONDUCTIVITY (umhos/cm)	pH (units)	COLOR (visual)	TURBIDITY (NTU)
<u>6-5-06</u>	<u>1646</u>	<u>7.5</u>	<u>20.8</u>	<u>538</u>	<u>7.72</u>	<u>clear</u>	<u>low</u>
<u>↓</u>	<u>1653</u>	<u>12.5</u>	<u>20.1</u>	<u>623</u>	<u>7.18</u>	<u>↓</u>	<u>↓</u>

Day @ 12.5 gallons

SAMPLE DEPTH TO WATER: 4.03 SAMPLE INFORMATION SAMPLE TURBIDITY: low

80% RECHARGE: YES NO ANALYSES: **GRO/BTEX/MTBE/Oxygenates/1,2-DCA & EDB; TPH-d & TOG additionally for MW-3 only**
 ODOR: yes SAMPLE VESSEL / PRESERVATIVE: **6 preserved voas; 1 1-L amber unpreserved for TPHd and 1 1-L preserved for TOG.**

PURGING EQUIPMENT

Bladder Pump Bailer (Teflon)
 Centrifugal Pump Bailer (PVC)
 Submersible Pump Bailer (Stainless Steel)
 Peristaltic Pump Dedicated _____
 Other: _____
 Pump Depth: 10

SAMPLING EQUIPMENT

Bladder Pump Bailer (Teflon)
 Centrifugal Pump Bailer (_____ PVC or _____ disposable)
 Submersible Pump Bailer (Stainless Steel)
 Peristaltic Pump Dedicated _____
 Other: _____

WELL INTEGRITY: good LOCK#: yes

REMARKS: _____

 SIGNATURE: [Signature]

SECOR International Inc.

WATER SAMPLE FIELD DATA SHEET

PROJECT #: See Work Order PURGED BY: R. Hildner WELL I.D.: MW-10
 CLIENT NAME: 76 (Former BP) #11126 SAMPLED BY: R.H. SAMPLE I.D.: MW-10
 LOCATION: 1700 Powell St., Emeryville CA QA SAMPLES: _____

DATE PURGED 6-5-06 START (2400hr) 1422 END (2400hr) 1426
 DATE SAMPLED 6-5-06 SAMPLE TIME (2400hr) 1430
 SAMPLE TYPE: Groundwater Surface Water _____ Treatment Effluent _____ Other _____

CASING DIAMETER: 2" X 3" _____ 4" _____ 5" _____ 6" _____ 8" _____ Other _____
 Casing Volume: (gallons per foot) (0.17) (0.38) (0.67) (1.02) (1.50) (2.60) ()

DEPTH TO BOTTOM (feet) = 17.00 CASING VOLUME (gal) = 1.46
 DEPTH TO WATER (feet) = 8.38 CALCULATED PURGE (gal) = 4.38
 WATER COLUMN HEIGHT (feet) = 8.62 ACTUAL PURGE (gal) = _____

FIELD MEASUREMENTS

DATE	TIME (2400hr)	VOLUME (gal)	TEMP. (degrees F)	CONDUCTIVITY (umhos/cm)	pH (units)	COLOR (visual)	TURBIDITY (NTU)
<u>6-5-06</u>	<u>1424</u>	<u>2.5</u>	<u>25.2</u>	<u>1795</u>	<u>7.82</u>	<u>clear</u>	<u>low</u>
<u>↓</u>	<u>1425</u>	<u>4.0</u>	<u>24.3</u>	<u>2400</u>	<u>7.29</u>	<u>↓</u>	<u>↓</u>
<u>↓</u>	<u>1426</u>	<u>5.5</u>	<u>22.1</u>	<u>2470</u>	<u>7.21</u>	<u>↓</u>	<u>↓</u>

SAMPLE DEPTH TO WATER: 8.42 SAMPLE INFORMATION SAMPLE TURBIDITY: low

80% RECHARGE: YES NO ANALYSES: **GRO/BTEX/MTBE/Oxygenates/1,2-DCA & EDB; TPH-d & TOG additionally for MW-3 only**
6 preserved voas; 1 1-L amber unpreserved for TPHd and 1 1-L preserved for TOG.
 ODOR: No SAMPLE VESSEL / PRESERVATIVE: _____

PURGING EQUIPMENT

____ Bladder Pump _____ Bailer (Teflon)
 ____ Centrifugal Pump _____ Bailer (PVC)
 Submersible Pump _____ Bailer (Stainless Steel)
 ____ Peristaltic Pump _____ Dedicated _____
 Other: _____
 Pump Depth: 15

SAMPLING EQUIPMENT

____ Bladder Pump _____ Bailer (Teflon)
 ____ Centrifugal Pump Z Bailer (____ PVC or disposable)
 ____ Submersible Pump _____ Bailer (Stainless Steel)
 ____ Peristaltic Pump _____ Dedicated _____
 Other: _____

WELL INTEGRITY: good LOCK#: yes

REMARKS: _____

SIGNATURE: [Signature] Page ____ of ____

SECOR International Inc.

WATER SAMPLE FIELD DATA SHEET

PROJECT #: See Work Order PURGED BY: B. Hilditch WELL I.D.: MW-11
 CLIENT NAME: 76 (Former BP) #11126 SAMPLED BY: K. J. SAMPLE I.D.: NW-11
 LOCATION: 1700 Powell St., Emeryville CA QA SAMPLES: _____

DATE PURGED 6-5-00 START (2400hr) 1248 END (2400hr) 1253
 DATE SAMPLED 6-5-00 SAMPLE TIME (2400hr) 1306
 SAMPLE TYPE: Groundwater Surface Water _____ Treatment Effluent _____ Other _____

CASING DIAMETER: 2" 3" _____ 4" _____ 5" _____ 6" _____ 8" _____ Other _____
 Casing Volume: (gallons per foot) (0.17) (0.38) (0.67) (1.02) (1.50) (2.60) ()

DEPTH TO BOTTOM (feet) = 17.00 CASING VOLUME (gal) = 1.28
 DEPTH TO WATER (feet) = 9.47 CALCULATED PURGE (gal) = 3.49
 WATER COLUMN HEIGHT (feet) = 7.53 ACTUAL PURGE (gal) = 6.0

FIELD MEASUREMENTS

DATE	TIME (2400hr)	VOLUME (gal)	TEMP. (degrees F)	CONDUCTIVITY (umhos/cm)	pH (units)	COLOR (visual)	TURBIDITY (NTU)
<u>6-5-00</u>	<u>1250</u>	<u>3</u>	<u>22.6</u>	<u>734</u>	<u>7.53</u>	<u>clear</u>	<u>low</u>
<u>↓</u>	<u>1252</u>	<u>4.5</u>	<u>22.3</u>	<u>698</u>	<u>7.65</u>	<u>↓</u>	<u>↓</u>
<u>↓</u>	<u>1253</u>	<u>6.0</u>	<u>22.2</u>	<u>673</u>	<u>7.64</u>	<u>↓</u>	<u>↓</u>

SAMPLE INFORMATION

SAMPLE DEPTH TO WATER: 9.73 SAMPLE TURBIDITY: low

80% RECHARGE: YES NO ANALYSES: **GRO/BTEX/MTBE/Oxygenates/1,2-DCA & EDB; TPH-d & TOG additionally for MW-3 only**
6 preserved voas; 1 1-L amber unpreserved for TPHd & TOG additionally for MW-3 only
 ODOR: NO SAMPLE VESSEL / PRESERVATIVE: **and 1 1-L preserved for TOG.**

PURGING EQUIPMENT

Bladder Pump Bailer (Teflon)
 Centrifugal Pump Bailer (PVC)
 Submersible Pump Bailer (Stainless Steel)
 Peristaltic Pump Dedicated _____
 Other: _____
 Pump Depth: 14

SAMPLING EQUIPMENT

Bladder Pump Bailer (Teflon)
 Centrifugal Pump Bailer (PVC or disposable)
 Submersible Pump Bailer (Stainless Steel)
 Peristaltic Pump Dedicated _____
 Other: _____

WELL INTEGRITY: good LOCK#: yes

REMARKS: _____

SIGNATURE: [Signature] Page ___ of ___

SECOR INTERNATIONAL INCORPORATED**STANDARD PROCEDURE FOR
EQUIPMENT DECONTAMINATION**

Equipment that could potentially contact subsurface media and compromise the integrity of the samples is carefully decontaminated prior to sampling. Samplers, groundwater pumps, liners and other equipment are decontaminated in an Alconox scrub solution and double rinsed in clean tap water rinse followed by a final distilled water rinse.

Waste water generated during decontamination of equipment is pumped into a SECOR truck-mounted water tank. The water is then transferred into 55-gallon, steel, California Department of Transportation (DOT)-approved drums pending waste characterization and disposal by a BP-approved subcontractor.

SECOR INTERNATIONAL INCORPORATED

STANDARD PROCEDURE FOR GROUNDWATER SAMPLING

Depth to Groundwater/LPH Thickness Measurements

Prior to purging each of the wells, the depth to groundwater and thickness of liquid phase hydrocarbons (LPH), if present, within each well casing is measured to the nearest 0.01 foot using either an electronic Solinst water level indicator or an electronic oil-water interface probe. Measurements are taken from a point of known elevation on the top of each well casing as determined in accordance with previous surveys.

Groundwater Monitoring Well Purging

Where purging is conducted prior to sampling wells that do not contain LPH, a dedicated 1-inch diameter polyvinyl chloride (PVC) "stinger," bailer, or groundwater pump may be used to purge the wells. During purging a minimum of three well volumes, measured as the annular space of the well casing below the groundwater surface, are removed from each well. However, in the case of very slow recharging wells, purging is deemed sufficient if the well contents are evacuated during purge operations. Unless recharge takes more than two hours, wells are sampled once the well is recharged to within 80 percent of pre-purge groundwater elevation. For very slow recharging wells (wells pumped dry during purging), samples may be collected after two hours of recharge.

To help assure that the collected samples are representative of fresh formation water, the conductivity, temperature, and pH of the delivered effluent are monitored and recorded using a Cambridge Hydac meter, or another meter similar in nature during purge operations. Purge operations are determined to be sufficient once successive measurements of pH, conductivity, and temperature stabilize to within +/- 10 percent.

Groundwater Sample Acquisition and Handling

Following purging operations, groundwater samples are collected from each of the wells, using pre-cleaned, single-sample polypropylene, disposable bailers. The groundwater sample is discharged from the bailer to the sample container through a bottom emptying flow control valve to minimize volatilization.

Collected water samples are discharged directly into laboratory provided, pre-cleaned, 40-milliliter glass vials and sealed with Teflon-lined septum, screw-on lids. Labels documenting sample number, well identification, collection date and time, type of sample and type of preservative (if applicable) are affixed to each sample. The samples are then placed into an ice-filled cooler for delivery under chain-of-custody to a laboratory certified by the State of California Department of Health Services Environmental Laboratory Accreditation Programs to perform the specified tests.

Standard Procedure for Groundwater Sampling—Petroleum Hydrocarbons (continued)
Page 2 of 2

Trip Blanks

To help assure the quality of the collected samples and to evaluate the potential for cross contamination during transport to the laboratory, a distilled-water trip blank accompanies the samples in the cooler. The trip blank is analyzed for the presence of volatile organic compounds of concern. For petroleum hydrocarbons, the trip blank is typically analyzed for GRO, BTEX, and MtBE by EPA Method 8260B.

Related Procedures:

- *Standard Procedure for Equipment Decontamination*

ATTACHMENT C
CERTIFIED LABORATORY ANALYTICAL REPORTS
AND CHAIN-OF-CUSTODY DOCUMENTATION

Quarterly Groundwater Monitoring Progress Report – Second Quarter 2006
76 (Former BP) Service
Station #11126
1700 Powell Street
Emeryville, California



ANALYTICAL REPORT

Job Number: 720-3980-1

Job Description: CP 11126

For:
SECOR International, Inc.
3017 Kilgore Road
Suite 100
Rancho Cordova, CA 95670

Attention: Ms. Catherine Spelis

A handwritten signature in black ink that reads "D Sharma".

Dimple Sharma
Project Manager I
dsharma@stl-inc.com
06/16/2006

cc: Ms. Kimber Collins
BP Data

Project Manager: Dimple Sharma

Severn Trent Laboratories, Inc.

STL San Francisco 1220 Quarry Lane, Pleasanton, CA 94566
Tel (925) 484-1919 Fax (925) 484-1096 www.stl-inc.com

METHOD SUMMARY

Client: SECOR International, Inc.

Job Number: 720-3980-1

Description	Lab Location	Method	Preparation Method
Matrix: Water			
Volatile Organic Compounds by GC/MS	STL-SF	SW846 8260B	
Purge-and-Trap	STL-SF		SW846 5030B
Nonhalogenated Organics using GC/FID -Modified (Diesel Range Organics)	STL-SF	SW846 8015B	
Separatory Funnel Liquid-Liquid Extraction	STL-SF		SW846 3510C
HEM and SGT-HEM by Extraction and Gravimetry	STL-SF	40CFR136A 1664A	
HEM and SGT-HEM by Extraction and	STL-SF		EPA-01 1664A

LAB REFERENCES:

STL-SF = STL-San Francisco

METHOD REFERENCES:

40CFR136A - "Methods for Organic Chemical Analysis of Municipal Industrial Wastewater", 40CFR, Part 136, Appendix A, October 26, 1984 and subsequent revisions.

SW846 - "Test Methods For Evaluating Solid Waste, Physical/Chemical Methods", Third Edition, November 1986 And Its Updates.

SAMPLE SUMMARY

Client: SECOR International, Inc.

Job Number: 720-3980-1

Lab Sample ID	Client Sample ID	Client Matrix	Date/Time Sampled	Date/Time Received
720-3980-1	MW-1	Water	06/05/2006 1938	06/07/2006 1430
720-3980-2	MW-2	Water	06/05/2006 1713	06/07/2006 1430
720-3980-3	MW-3	Water	06/05/2006 1601	06/07/2006 1430
720-3980-4	MW-4	Water	06/05/2006 1630	06/07/2006 1430
720-3980-5	MW-5	Water	06/05/2006 1440	06/07/2006 1430
720-3980-6	MW-6	Water	06/05/2006 1844	06/07/2006 1430
720-3980-7	MW-7	Water	06/05/2006 1912	06/07/2006 1430
720-3980-8	MW-8	Water	06/05/2006 2023	06/07/2006 1430
720-3980-9	MW-9	Water	06/05/2006 1720	06/07/2006 1430
720-3980-10	MW-10	Water	06/05/2006 1436	06/07/2006 1430
720-3980-11	MW-11	Water	06/05/2006 1306	06/07/2006 1430
720-3980-12	QCTB	Water	06/05/2006 0000	06/07/2006 1430

Analytical Data

Client: SECOR International, Inc.

Job Number: 720-3980-1

Client Sample ID: MW-1

Lab Sample ID: 720-3980-1
Client Matrix: Water

Date Sampled: 06/05/2006 1938
Date Received: 06/07/2006 1430

8260B Volatile Organic Compounds by GC/MS

Method: 8260B Analysis Batch: 720-9942 Instrument ID: Varian 3900A
Preparation: 5030B Lab File ID: c:\saturday\data\200606\06
Dilution: 5.0 Initial Weight/Volume: 10 mL
Date Analyzed: 06/14/2006 1534 Final Weight/Volume: 10 mL
Date Prepared: 06/14/2006 1534

Analyte	Result (ug/L)	Qualifier	RL
1,2-Dichloroethane	ND		2.5
Benzene	230		2.5
Ethanol	ND		500
Ethylbenzene	28		2.5
MTBE	160		2.5
TAME	ND		2.5
Toluene	2.5		2.5
Xylenes, Total	71		5.0
TBA	1900		25
DIPE	ND		5.0
EDB	ND		2.5
Gasoline Range Organics (GRO)-C6-C12	900		250
Ethyl tert-butyl ether	ND		2.5
Surrogate	%Rec		Acceptance Limits
Toluene-d8	97		77 - 121
1,2-Dichloroethane-d4	106		73 - 130

Analytical Data

Client: SECOR International, Inc.

Job Number: 720-3980-1

Client Sample ID: MW-2

Lab Sample ID: 720-3980-2
Client Matrix: Water

Date Sampled: 06/05/2006 1713
Date Received: 06/07/2006 1430

8260B Volatile Organic Compounds by GC/MS

Method: 8260B	Analysis Batch: 720-9942	Instrument ID: Varian 3900A
Preparation: 5030B		Lab File ID: c:\saturday\data\200606\06
Dilution: 100		Initial Weight/Volume: 10 mL
Date Analyzed: 06/14/2006 1556		Final Weight/Volume: 10 mL
Date Prepared: 06/14/2006 1556		

Analyte	Result (ug/L)	Qualifier	RL
1,2-Dichloroethane	ND		50
Benzene	9700		50
Ethanol	ND		10000
Ethylbenzene	4900		50
MTBE	8000		50
TAME	280		50
Toluene	8700		50
Xylenes, Total	20000		100
TBA	3300		500
DIPE	ND		100
EDB	ND		50
Gasoline Range Organics (GRO)-C6-C12	79000		5000
Ethyl tert-butyl ether	ND		50
Surrogate	%Rec		Acceptance Limits
Toluene-d8	94		77 - 121
1,2-Dichloroethane-d4	108		73 - 130

Analytical Data

Client: SECOR International, Inc.

Job Number: 720-3980-1

Client Sample ID: MW-3

Lab Sample ID: 720-3980-3
Client Matrix: Water

Date Sampled: 06/05/2006 1601
Date Received: 06/07/2006 1430

8260B Volatile Organic Compounds by GC/MS

Method: 8260B	Analysis Batch: 720-9862	Instrument ID: Varian 3900A
Preparation: 5030B		Lab File ID: c:\saturnws\data\200606\06
Dilution: 1.0		Initial Weight/Volume: 10 mL
Date Analyzed: 06/12/2006 1548		Final Weight/Volume: 10 mL
Date Prepared: 06/12/2006 1548		

Analyte	Result (ug/L)	Qualifier	RL
1,2-Dichloroethane	ND		0.50
Benzene	0.69		0.50
Ethanol	ND		100
Ethylbenzene	0.85		0.50
MTBE	29		0.50
TAME	1.6		0.50
Toluene	1.4		0.50
Xylenes, Total	3.6		1.0
TBA	510		5.0
DIPE	ND		1.0
EDB	ND		0.50
Gasoline Range Organics (GRO)-C6-C12	61		50
Ethyl tert-butyl ether	ND		0.50
Surrogate	%Rec		Acceptance Limits
Toluene-d8	100		77 - 121
1,2-Dichloroethane-d4	120		73 - 130

Analytical Data

Client: SECOR International, Inc.

Job Number: 720-3980-1

Client Sample ID: MW-4

Lab Sample ID: 720-3980-4
Client Matrix: Water

Date Sampled: 06/05/2006 1630
Date Received: 06/07/2006 1430

8260B Volatile Organic Compounds by GC/MS

Method:	8260B	Analysis Batch: 720-9961	Instrument ID: Varian 3900C
Preparation:	5030B		Lab File ID: c:\saturnws\data\061206\72
Dilution:	100		Initial Weight/Volume: 10 mL
Date Analyzed:	06/13/2006 0525		Final Weight/Volume: 10 mL
Date Prepared:	06/13/2006 0525		

Analyte	Result (ug/L)	Qualifier	RL
1,2-Dichloroethane	ND		50
Benzene	ND		50
Ethanol	ND		10000
Ethylbenzene	ND		50
MTBE	ND		50
TAME	ND		50
Toluene	ND		50
Xylenes, Total	ND		100
TBA	34000		500
DIPE	ND		100
EDB	ND		50
Gasoline Range Organics (GRO)-C6-C12	ND		5000
Ethyl tert-butyl ether	ND		50
Surrogate	%Rec		Acceptance Limits
Toluene-d8	106		77 - 121
1,2-Dichloroethane-d4	113		73 - 130

Analytical Data

Client: SECOR International, Inc.

Job Number: 720-3980-1

Client Sample ID: MW-5

Lab Sample ID: 720-3980-5
 Client Matrix: Water

Date Sampled: 06/05/2006 1440
 Date Received: 06/07/2006 1430

8260B Volatile Organic Compounds by GC/MS

Method: 8260B	Analysis Batch: 720-9942	Instrument ID: Varian 3900A
Preparation: 5030B		Lab File ID: c:\saturaws\data\200606\06
Dilution: 5.0		Initial Weight/Volume: 10 mL
Date Analyzed: 06/14/2006 1618		Final Weight/Volume: 10 mL
Date Prepared: 06/14/2006 1618		

Analyte	Result (ug/L)	Qualifier	RL
1,2-Dichloroethane	ND		2.5
Benzene	36		2.5
Ethanol	ND		500
Ethylbenzene	3.7		2.5
MTBE	11		2.5
TAME	ND		2.5
Toluene	5.0		2.5
Xylenes, Total	15		5.0
TBA	90		25
DIPE	ND		5.0
EDB	ND		2.5
Gasoline Range Organics (GRO)-C6-C12	5900		250
Ethyl tert-butyl ether	ND		2.5
Surrogate	%Rec		Acceptance Limits
Toluene-d8	100		77 - 121
1,2-Dichloroethane-d4	121		73 - 130

Analytical Data

Client: SECOR International, Inc.

Job Number: 720-3980-1

Client Sample ID: MW-6

Lab Sample ID: 720-3980-6
Client Matrix: Water

Date Sampled: 06/05/2006 1844
Date Received: 06/07/2006 1430

8260B Volatile Organic Compounds by GC/MS

Method: 8260B Analysis Batch: 720-9961 Instrument ID: Varian 3900C
Preparation: 5030B Lab File ID: c:\saturnws\data\061206\72
Dilution: 1.0 Initial Weight/Volume: 10 mL
Date Analyzed: 06/13/2006 0311 Final Weight/Volume: 10 mL
Date Prepared: 06/13/2006 0311

Analyte	Result (ug/L)	Qualifier	RL
1,2-Dichloroethane	ND		0.50
Benzene	ND		0.50
Ethanol	ND		100
Ethylbenzene	ND		0.50
MTBE	14		0.50
TAME	1.5		0.50
Toluene	0.54		0.50
Xylenes, Total	ND		1.0
TBA	110		5.0
DIPE	ND		1.0
EDB	ND		0.50
Gasoline Range Organics (GRO)-C6-C12	ND		50
Ethyl tert-butyl ether	ND		0.50
Surrogate	%Rec		Acceptance Limits
Toluene-d8	104		77 - 121
1,2-Dichloroethane-d4	111		73 - 130

Analytical Data

Client: SECOR International, Inc.

Job Number: 720-3980-1

Client Sample ID: MW-7

Lab Sample ID: 720-3980-7
Client Matrix: Water

Date Sampled: 06/05/2006 1912
Date Received: 06/07/2006 1430

8260B Volatile Organic Compounds by GC/MS

Method:	8260B	Analysis Batch: 720-9961	Instrument ID: Varian 3900C
Preparation:	5030B		Lab File ID: c:\saturnws\data\061206\72
Dilution:	1.0		Initial Weight/Volume: 10 mL
Date Analyzed:	06/13/2006 0338		Final Weight/Volume: 10 mL
Date Prepared:	06/13/2006 0338		

Analyte	Result (ug/L)	Qualifier	RL
1,2-Dichloroethane	ND		0.50
Benzene	ND		0.50
Ethanol	ND		100
Ethylbenzene	ND		0.50
MTBE	14		0.50
TAME	1.2		0.50
Toluene	ND		0.50
Xylenes, Total	ND		1.0
TBA	200		5.0
DIPE	ND		1.0
EDB	ND		0.50
Gasoline Range Organics (GRO)-C6-C12	57		50
Ethyl tert-butyl ether	ND		0.50
Surrogate	%Rec	Acceptance Limits	
Toluene-d8	107		77 - 121
1,2-Dichloroethane-d4	107		73 - 130

Analytical Data

Client: SECOR International, Inc.

Job Number: 720-3980-1

Client Sample ID: MW-8

Lab Sample ID: 720-3980-8
Client Matrix: Water

Date Sampled: 06/05/2006 2023
Date Received: 06/07/2006 1430

8260B Volatile Organic Compounds by GC/MS

Method:	8260B	Analysis Batch:	720-9961	Instrument ID:	Varian 3900C
Preparation:	5030B			Lab File ID:	c:\saturaws\data\061206\72
Dilution:	50			Initial Weight/Volume:	10 mL
Date Analyzed:	06/13/2006 0405			Final Weight/Volume:	10 mL
Date Prepared:	06/13/2006 0405				

Analyte	Result (ug/L)	Qualifier	RL
1,2-Dichloroethane	ND		25
Benzene	ND		25
Ethanol	ND		5000
Ethylbenzene	ND		25
MTBE	30		25
TAME	ND		25
Toluene	ND		25
Xylenes, Total	ND		50
TBA	34000		250
DIPE	ND		50
EDB	ND		25
Gasoline Range Organics (GRO)-C6-C12	ND		2500
Ethyl tert-butyl ether	ND		25
Surrogate	%Rec		Acceptance Limits
Toluene-d8	104		77 - 121
1,2-Dichloroethane-d4	104		73 - 130

Analytical Data

Client: SECOR International, Inc.

Job Number: 720-3980-1

Client Sample ID: MW-9

Lab Sample ID: 720-3980-9
Client Matrix: Water

Date Sampled: 06/05/2006 1720
Date Received: 06/07/2006 1430

8260B Volatile Organic Compounds by GC/MS

Method:	8260B	Analysis Batch: 720-9942	Instrument ID: Varian 3900A
Preparation:	5030B		Lab File ID: c:\saturnws\data\200606\06
Dilution:	25		Initial Weight/Volume: 10 mL
Date Analyzed:	06/14/2006 1641		Final Weight/Volume: 10 mL
Date Prepared:	06/14/2006 1641		

Analyte	Result (ug/L)	Qualifier	RL
1,2-Dichloroethane	ND		13
Benzene	2200		13
Ethanol	ND		2500
Ethylbenzene	500		13
MTBE	1800		13
TAME	75		13
Toluene	79		13
Xylenes, Total	1200		25
TBA	1100		130
DIPE	ND		25
EDB	ND		13
Gasoline Range Organics (GRO)-C6-C12	8200		1300
Ethyl tert-butyl ether	ND		13
Surrogate	%Rec		Acceptance Limits
Toluene-d8	106		77 - 121
1,2-Dichloroethane-d4	105		73 - 130

Analytical Data

Client: SECOR International, Inc.

Job Number: 720-3980-1

Client Sample ID: MW-10

Lab Sample ID: 720-3980-10
 Client Matrix: Water

Date Sampled: 06/05/2006 1436
 Date Received: 06/07/2006 1430

8260B Volatile Organic Compounds by GC/MS

Method: 8260B	Analysis Batch: 720-9971	Instrument ID: Varian 3900C
Preparation: 5030B		Lab File ID: c:\saturnws\data\200606\06
Dilution: 1.0		Initial Weight/Volume: 40 mL
Date Analyzed: 06/13/2006 1917		Final Weight/Volume: 40 mL
Date Prepared: 06/13/2006 1917		

Analyte	Result (ug/L)	Qualifier	RL
1,2-Dichloroethane	ND		0.50
Benzene	ND		0.50
Ethanol	ND		100
Ethylbenzene	ND		0.50
MTBE	1.8		0.50
TAME	ND		0.50
Toluene	ND		0.50
Xylenes, Total	ND		1.0
TBA	ND		5.0
DIPE	ND		1.0
EDB	ND		0.50
Gasoline Range Organics (GRO)-C6-C12	ND		50
Ethyl tert-butyl ether	ND		0.50
Surrogate	%Rec	Acceptance Limits	
Toluene-d8	109	77 - 121	
1,2-Dichloroethane-d4	110	73 - 130	

Analytical Data

Client: SECOR International, Inc.

Job Number: 720-3980-1

Client Sample ID: MW-11

Lab Sample ID: 720-3980-11
Client Matrix: Water

Date Sampled: 06/05/2006 1306
Date Received: 06/07/2006 1430

8260B Volatile Organic Compounds by GC/MS

Method: 8260B Analysis Batch: 720-9971 Instrument ID: Varian 3900C
Preparation: 5030B Lab File ID: c:\saturnws\data\200606\06
Dilution: 1.0 Initial Weight/Volume: 40 mL
Date Analyzed: 06/13/2006 1333 Final Weight/Volume: 40 mL
Date Prepared: 06/13/2006 1333

Analyte	Result (ug/L)	Qualifier	RL
1,2-Dichloroethane	ND		0.50
Benzene	ND		0.50
Ethanol	ND		100
Ethylbenzene	ND		0.50
MTBE	ND		0.50
TAME	ND		0.50
Toluene	ND		0.50
Xylenes, Total	ND		1.0
TBA	ND		5.0
DIPE	ND		1.0
EDB	ND		0.50
Gasoline Range Organics (GRO)-C6-C12	ND		50
Ethyl tert-butyl ether	ND		0.50
Surrogate	%Rec		Acceptance Limits
Toluene-d8	104		77 - 121
1,2-Dichloroethane-d4	105		73 - 130

Analytical Data

Client: SECOR International, Inc.

Job Number: 720-3980-1

Client Sample ID: QCTB

Lab Sample ID: 720-3980-12
Client Matrix: Water

Date Sampled: 06/05/2006 0000
Date Received: 06/07/2006 1430

8260B Volatile Organic Compounds by GC/MS

Method:	8260B	Analysis Batch: 720-9917	Instrument ID: Varian 3900E
Preparation:	5030B		Lab File ID: c:\varianws\data\200606\06
Dilution:	1.0		Initial Weight/Volume: 10 mL
Date Analyzed:	06/12/2006 1720		Final Weight/Volume: 10 mL
Date Prepared:	06/12/2006 1720		

Analyte	Result (ug/L)	Qualifier	RL
Benzene	ND		0.50
Ethylbenzene	ND		0.50
MTBE	ND		0.50
Toluene	ND		0.50
Xylenes, Total	ND		1.0
Gasoline Range Organics (GRO)-C6-C12	50		50
Surrogate	%Rec		Acceptance Limits
Toluene-d8	100		77 - 121
1,2-Dichloroethane-d4	112		73 - 130

Analytical Data

Client: SECOR International, Inc.

Job Number: 720-3980-1

Client Sample ID: MW-3

Lab Sample ID: 720-3980-3
Client Matrix: Water

Date Sampled: 06/05/2006 1601
Date Received: 06/07/2006 1430

8015B Nonhalogenated Organics using GC/FID -Modified (Diesel Range Organics)

Method:	8015B	Analysis Batch: 720-9848	Instrument ID: HP DRO5
Preparation:	3510C	Prep Batch: 720-9754	Lab File ID: N/A
Dilution:	1.0		Initial Weight/Volume: 250 mL
Date Analyzed:	06/09/2006 0945		Final Weight/Volume: 1 mL
Date Prepared:	06/08/2006 1159		Injection Volume:
			Column ID: PRIMARY

Analyte	Result (ug/L)	Qualifier	RL
Diesel Range Organics [C9-C24]	340		50
Surrogate	%Rec		Acceptance Limits
o-Terphenyl	83		60 - 130

Analytical Data

Client: SECOR International, Inc.

Job Number: 720-3980-1

General Chemistry

Client Sample ID: MW-3

Lab Sample ID: 720-3980-3

Client Matrix: Water

Date Sampled: 06/05/2006 1601

Date Received: 06/07/2006 1430

Analyte	Result	Qual	Units	RL	Dil	Method
HEM (Oil & Grease)	ND		mg/L	2.0	1.0	1664A
	Anly Batch: 720-9832	Date Analyzed	06/12/2006	0542		
	Prep Batch: 720-9830	Date Prepared:	06/12/2006	0540		

DATA REPORTING QUALIFIERS

Lab Section	Qualifier	Description
--------------------	------------------	--------------------

Quality Control Results

Client: SECOR International, Inc.

Job Number: 720-3980-1

QC Association Summary

Lab Sample ID	Client Sample ID	Client Matrix	Method	Prep Batch
GC/MS VOA				
Analysis Batch:720-9862				
LCS 720-9862/10	Lab Control Spike	Water	8260B	
LCSD 720-9862/9	Lab Control Spike Duplicate	Water	8260B	
MB 720-9862/11	Method Blank	Water	8260B	
720-3975-B-10 MS	Matrix Spike	Water	8260B	
720-3975-B-10 MSD	Matrix Spike Duplicate	Water	8260B	
720-3980-3	MW-3	Water	8260B	
Analysis Batch:720-9917				
LCS 720-9917/3	Lab Control Spike	Water	8260B	
LCSD 720-9917/2	Lab Control Spike Duplicate	Water	8260B	
MB 720-9917/4	Method Blank	Water	8260B	
720-3971-B-4 MS	Matrix Spike	Water	8260B	
720-3971-B-4 MSD	Matrix Spike Duplicate	Water	8260B	
720-3980-12	QCTB	Water	8260B	
Analysis Batch:720-9942				
LCS 720-9942/3	Lab Control Spike	Water	8260B	
LCSD 720-9942/2	Lab Control Spike Duplicate	Water	8260B	
MB 720-9942/4	Method Blank	Water	8260B	
720-3923-B-3 MS	Matrix Spike	Water	8260B	
720-3923-B-3 MSD	Matrix Spike Duplicate	Water	8260B	
720-3980-1	MW-1	Water	8260B	
720-3980-2	MW-2	Water	8260B	
720-3980-5	MW-5	Water	8260B	
720-3980-9	MW-9	Water	8260B	
Analysis Batch:720-9961				
LCS 720-9961/22	Lab Control Spike	Water	8260B	
LCSD 720-9961/21	Lab Control Spike Duplicate	Water	8260B	
MB 720-9961/15	Method Blank	Water	8260B	
720-3980-4	MW-4	Water	8260B	
720-3980-6	MW-6	Water	8260B	
720-3980-7	MW-7	Water	8260B	
720-3980-8	MW-8	Water	8260B	
720-3980-8MS	Matrix Spike	Water	8260B	
720-3980-8MSD	Matrix Spike Duplicate	Water	8260B	
Analysis Batch:720-9971				
LCS 720-9971/22	Lab Control Spike	Water	8260B	
LCSD 720-9971/21	Lab Control Spike Duplicate	Water	8260B	
MB 720-9971/23	Method Blank	Water	8260B	
720-3980-C-4 MSMS	Matrix Spike	Water	8260B	
720-3980-C-4 MSDMSD	Matrix Spike Duplicate	Water	8260B	
720-3980-10	MW-10	Water	8260B	
720-3980-11	MW-11	Water	8260B	

STL San Francisco

Quality Control Results

Client: SECOR International, Inc.

Job Number: 720-3980-1

QC Association Summary

Lab Sample ID	Client Sample ID	Client Matrix	Method	Prep Batch
GC Semi VOA				
Prep Batch: 720-9754				
LCS 720-9754/2-A	Lab Control Spike	Water	3510C	
LCSD 720-9754/3-A	Lab Control Spike Duplicate	Water	3510C	
MB 720-9754/1-A	Method Blank	Water	3510C	
720-3980-3	MW-3	Water	3510C	
Analysis Batch:720-9848				
LCS 720-9754/2-A	Lab Control Spike	Water	8015B	720-9754
LCSD 720-9754/3-A	Lab Control Spike Duplicate	Water	8015B	720-9754
MB 720-9754/1-A	Method Blank	Water	8015B	720-9754
720-3980-3	MW-3	Water	8015B	720-9754
General Chemistry				
Prep Batch: 720-9830				
LCS 720-9830/2-A	Lab Control Spike	Water	1664A	
LCSD 720-9830/3-A	Lab Control Spike Duplicate	Water	1664A	
MB 720-9830/1-A	Method Blank	Water	1664A	
720-3980-3	MW-3	Water	1664A	
720-4019-B-2-A MS	Matrix Spike	Water	1664A	
Analysis Batch:720-9832				
LCS 720-9830/2-A	Lab Control Spike	Water	1664A	720-9830
LCSD 720-9830/3-A	Lab Control Spike Duplicate	Water	1664A	720-9830
MB 720-9830/1-A	Method Blank	Water	1664A	720-9830
720-3980-3	MW-3	Water	1664A	720-9830
720-4019-B-2-A MS	Matrix Spike	Water	1664A	720-9830

Quality Control Results

Client: SECOR International, Inc.

Job Number: 720-3980-1

Method Blank - Batch: 720-9862

Method: 8260B
Preparation: 5030B

Lab Sample ID: MB 720-9862/11
Client Matrix: Water
Dilution: 1.0
Date Analyzed: 06/12/2006 0956
Date Prepared: 06/12/2006 0956

Analysis Batch: 720-9862
Prep Batch: N/A
Units: ug/L

Instrument ID: Varian 3900A
Lab File ID: c:\saturnws\data\200606\06
Initial Weight/Volume: 10 mL
Final Weight/Volume: 10 mL

Analyte	Result	Qual	RL
1,2-Dichloroethane	ND		0.50
Benzene	ND		0.50
Ethanol	ND		100
Ethylbenzene	ND		0.50
MTBE	ND		0.50
TAME	ND		0.50
Toluene	ND		0.50
Xylenes, Total	ND		1.0
TBA	ND		5.0
DIPE	ND		1.0
EDB	ND		0.50
Gasoline Range Organics (GRO)-C6-C12	ND		50
Ethyl tert-butyl ether	ND		0.50
Surrogate	% Rec	Acceptance Limits	
Toluene-d8	97	77 - 121	
1,2-Dichloroethane-d4	104	73 - 130	

Calculations are performed before rounding to avoid round-off errors in calculated results.

Quality Control Results

Client: SECOR International, Inc.

Job Number: 720-3980-1

**Laboratory Control/
Laboratory Control Duplicate Recovery Report - Batch: 720-9862**

**Method: 8260B
Preparation: 5030B**

LCS Lab Sample ID: LCS 720-9862/10
Client Matrix: Water
Dilution: 1.0
Date Analyzed: 06/12/2006 0912
Date Prepared: 06/12/2006 0912

Analysis Batch: 720-9862
Prep Batch: N/A
Units: ug/L

Instrument ID: Varian 3900A
Lab File ID: c:\satumws\data\200606\061
Initial Weight/Volume: 10 mL
Final Weight/Volume: 10 mL

LCSD Lab Sample ID: LCSD 720-9862/9
Client Matrix: Water
Dilution: 1.0
Date Analyzed: 06/12/2006 0934
Date Prepared: 06/12/2006 0934

Analysis Batch: 720-9862
Prep Batch: N/A
Units: ug/L

Instrument ID: Varian 3900A
Lab File ID: c:\satumws\data\200606\061
Initial Weight/Volume: 10 mL
Final Weight/Volume: 10 mL

Analyte	% Rec.		Limit	RPD	RPD Limit	LCS Qual	LCSD Qual
	LCS	LCSD					
Benzene	87	95	69 - 129	9	25		
MTBE	80	88	65 - 165	10	25		
Toluene	88	99	70 - 130	12	25		
Surrogate	LCS % Rec		LCSD % Rec		Acceptance Limits		
Toluene-d8	95		98		77 - 121		
1,2-Dichloroethane-d4	103		100		73 - 130		

Calculations are performed before rounding to avoid round-off errors in calculated results.

Quality Control Results

Client: SECOR International, Inc.

Job Number: 720-3980-1

**Matrix Spike/
Matrix Spike Duplicate Recovery Report - Batch: 720-9862**

**Method: 8260B
Preparation: 5030B**

MS Lab Sample ID: 720-3975-B-10 MS
Client Matrix: Water
Dilution: 1.0
Date Analyzed: 06/12/2006 1202
Date Prepared: 06/12/2006 1202

Analysis Batch: 720-9862
Prep Batch: N/A

Instrument ID: Varian 3900A
Lab File ID: c:\saturnws\data\200606\06
Initial Weight/Volume: 10 mL
Final Weight/Volume: 10 mL

MSD Lab Sample ID: 720-3975-B-10 MSD
Client Matrix: Water
Dilution: 1.0
Date Analyzed: 06/12/2006 1224
Date Prepared: 06/12/2006 1224

Analysis Batch: 720-9862
Prep Batch: N/A

Instrument ID: Varian 3900A
Lab File ID: c:\saturnws\data\200606\06
Initial Weight/Volume: 10 mL
Final Weight/Volume: 10 mL

Analyte	% Rec.		Limit	RPD	RPD Limit	MS Qual	MSD Qual
	MS	MSD					
Benzene	101	88	69 - 129	13	20		
MTBE	87	79	65 - 165	9	20		
Toluene	98	88	70 - 130	11	20		
Surrogate	MS % Rec		MSD % Rec	Acceptance Limits			
Toluene-d8	97		97	77 - 121			
1,2-Dichloroethane-d4	98		100	73 - 130			

Calculations are performed before rounding to avoid round-off errors in calculated results.

Quality Control Results

Client: SECOR International, Inc.

Job Number: 720-3980-1

Method Blank - Batch: 720-9917

Lab Sample ID: MB 720-9917/4
Client Matrix: Water
Dilution: 1.0
Date Analyzed: 06/12/2006 0954
Date Prepared: 06/12/2006 0954

Analysis Batch: 720-9917
Prep Batch: N/A
Units: ug/L

Method: 8260B Preparation: 5030B

Instrument ID: Varian 3900E
Lab File ID: c:\varianws\data\200606\06
Initial Weight/Volume: 10 mL
Final Weight/Volume: 10 mL

Analyte	Result	Qual	RL
Benzene	ND		0.50
Ethylbenzene	ND		0.50
MTBE	ND		0.50
Toluene	ND		0.50
Xylenes, Total	ND		1.0
Gasoline Range Organics (GRO)-C6-C12	ND		50
Surrogate	% Rec	Acceptance Limits	
Toluene-d8	106	77 - 121	
1,2-Dichloroethane-d4	110	73 - 130	

Calculations are performed before rounding to avoid round-off errors in calculated results.

Quality Control Results

Client: SECOR International, Inc.

Job Number: 720-3980-1

**Laboratory Control/
Laboratory Control Duplicate Recovery Report - Batch: 720-9917**

**Method: 8260B
Preparation: 5030B**

LCS Lab Sample ID: LCS 720-9917/3
Client Matrix: Water
Dilution: 1.0
Date Analyzed: 06/12/2006 0912
Date Prepared: 06/12/2006 0912

Analysis Batch: 720-9917
Prep Batch: N/A
Units: ug/L

Instrument ID: Varian 3900E
Lab File ID: c:\varianws\data\200606\061
Initial Weight/Volume: 10 mL
Final Weight/Volume: 10 mL

LCSD Lab Sample ID: LCSD 720-9917/2
Client Matrix: Water
Dilution: 1.0
Date Analyzed: 06/12/2006 0933
Date Prepared: 06/12/2006 0933

Analysis Batch: 720-9917
Prep Batch: N/A
Units: ug/L

Instrument ID: Varian 3900E
Lab File ID: c:\varianws\data\200606\061
Initial Weight/Volume: 10 mL
Final Weight/Volume: 10 mL

Analyte	% Rec.		Limit	RPD	RPD Limit	LCS Qual	LCSD Qual
	LCS	LCSD					
Benzene	95	101	69 - 129	7	25		
MTBE	98	100	65 - 165	2	25		
Toluene	91	103	70 - 130	12	25		
Surrogate	LCS % Rec		LCSD % Rec		Acceptance Limits		
Toluene-d8	95		102		77 - 121		
1,2-Dichloroethane-d4	109		110		73 - 130		

Calculations are performed before rounding to avoid round-off errors in calculated results.

Quality Control Results

Client: SECOR International, Inc.

Job Number: 720-3980-1

**Matrix Spike/
Matrix Spike Duplicate Recovery Report - Batch: 720-9917**

**Method: 8260B
Preparation: 5030B**

MS Lab Sample ID: 720-3971-B-4 MS
Client Matrix: Water
Dilution: 1.0
Date Analyzed: 06/12/2006 1346
Date Prepared: 06/12/2006 1346

Analysis Batch: 720-9917
Prep Batch: N/A

Instrument ID: Varian 3900E
Lab File ID: c:\varianws\data\200606\06
Initial Weight/Volume: 10 mL
Final Weight/Volume: 10 mL

MSD Lab Sample ID: 720-3971-B-4 MSD
Client Matrix: Water
Dilution: 1.0
Date Analyzed: 06/12/2006 1408
Date Prepared: 06/12/2006 1408

Analysis Batch: 720-9917
Prep Batch: N/A

Instrument ID: Varian 3900E
Lab File ID: c:\varianws\data\200606\06
Initial Weight/Volume: 10 mL
Final Weight/Volume: 10 mL

Analyte	% Rec.		Limit	RPD	RPD Limit	MS Qual	MSD Qual
	MS	MSD					
Benzene	101	110	69 - 129	9	20		
MTBE	103	98	65 - 165	5	20		
Toluene	98	101	70 - 130	3	20		
Surrogate	MS % Rec		MSD % Rec		Acceptance Limits		
Toluene-d8	99		101		77 - 121		
1,2-Dichloroethane-d4	119		116		73 - 130		

Calculations are performed before rounding to avoid round-off errors in calculated results.

Quality Control Results

Client: SECOR International, Inc.

Job Number: 720-3980-1

Method Blank - Batch: 720-9942

Method: 8260B
Preparation: 5030B

Lab Sample ID: MB 720-9942/4
Client Matrix: Water
Dilution: 1.0
Date Analyzed: 06/14/2006 0948
Date Prepared: 06/14/2006 0948

Analysis Batch: 720-9942
Prep Batch: N/A
Units: ug/L

Instrument ID: Varian 3900A
Lab File ID: c:\saturaws\data\200606\06
Initial Weight/Volume: 10 mL
Final Weight/Volume: 10 mL

Analyte	Result	Qual	RL
1,2-Dichloroethane	ND		0.50
Benzene	ND		0.50
Ethanol	ND		100
Ethylbenzene	ND		0.50
MTBE	ND		0.50
TAME	ND		0.50
Toluene	ND		0.50
Xylenes, Total	ND		1.0
TBA	ND		5.0
DIPE	ND		1.0
EDB	ND		0.50
Gasoline Range Organics (GRO)-C6-C12	ND		50
Ethyl tert-butyl ether	ND		0.50
Surrogate	% Rec	Acceptance Limits	
Toluene-d8	98	77 - 121	
1,2-Dichloroethane-d4	103	73 - 130	

Calculations are performed before rounding to avoid round-off errors in calculated results.

Quality Control Results

Client: SECOR International, Inc.

Job Number: 720-3980-1

**Laboratory Control/
Laboratory Control Duplicate Recovery Report - Batch: 720-9942**

**Method: 8260B
Preparation: 5030B**

LCS Lab Sample ID: LCS 720-9942/3
Client Matrix: Water
Dilution: 1.0
Date Analyzed: 06/14/2006 0903
Date Prepared: 06/14/2006 0903

Analysis Batch: 720-9942
Prep Batch: N/A
Units: ug/L

Instrument ID: Varian 3900A
Lab File ID: c:\satumws\data\200606\061
Initial Weight/Volume: 10 mL
Final Weight/Volume: 10 mL

LCSD Lab Sample ID: LCSD 720-9942/2
Client Matrix: Water
Dilution: 1.0
Date Analyzed: 06/14/2006 0925
Date Prepared: 06/14/2006 0925

Analysis Batch: 720-9942
Prep Batch: N/A
Units: ug/L

Instrument ID: Varian 3900A
Lab File ID: c:\satumws\data\200606\061
Initial Weight/Volume: 10 mL
Final Weight/Volume: 10 mL

Analyte	% Rec.		Limit	RPD	RPD Limit	LCS Qual	LCSD Qual
	LCS	LCSD					
Benzene	103	96	69 - 129	6	25		
MTBE	84	88	65 - 165	4	25		
Toluene	100	100	70 - 130	0	25		
Surrogate	LCS % Rec		LCSD % Rec		Acceptance Limits		
Toluene-d8	98		99		77 - 121		
1,2-Dichloroethane-d4	97		98		73 - 130		

Calculations are performed before rounding to avoid round-off errors in calculated results.

Quality Control Results

Client: SECOR International, Inc.

Job Number: 720-3980-1

**Matrix Spike/
Matrix Spike Duplicate Recovery Report - Batch: 720-9942**

**Method: 8260B
Preparation: 5030B**

MS Lab Sample ID: 720-3923-B-3 MS
Client Matrix: Water
Dilution: 1.0
Date Analyzed: 06/14/2006 1041
Date Prepared: 06/14/2006 1041

Analysis Batch: 720-9942
Prep Batch: N/A

Instrument ID: Varian 3900A
Lab File ID: c:\saturnws\data\200606\06
Initial Weight/Volume: 10 mL
Final Weight/Volume: 10 mL

MSD Lab Sample ID: 720-3923-B-3 MSD
Client Matrix: Water
Dilution: 1.0
Date Analyzed: 06/14/2006 1103
Date Prepared: 06/14/2006 1103

Analysis Batch: 720-9942
Prep Batch: N/A

Instrument ID: Varian 3900A
Lab File ID: c:\saturnws\data\200606\06
Initial Weight/Volume: 10 mL
Final Weight/Volume: 10 mL

Analyte	% Rec.		Limit	RPD	RPD Limit	MS Qual	MSD Qual
	MS	MSD					
Benzene	93	97	69 - 129	4	20		
MTBE	84	86	65 - 165	2	20		
Toluene	90	96	70 - 130	7	20		
Surrogate	MS % Rec		MSD % Rec		Acceptance Limits		
Toluene-d8	98		97		77 - 121		
1,2-Dichloroethane-d4	112		101		73 - 130		

Calculations are performed before rounding to avoid round-off errors in calculated results.

Quality Control Results

Client: SECOR International, Inc.

Job Number: 720-3980-1

Method Blank - Batch: 720-9961

Method: 8260B
Preparation: 5030B

Lab Sample ID: MB 720-9961/15
Client Matrix: Water
Dilution: 1.0
Date Analyzed: 06/12/2006 2057
Date Prepared: 06/12/2006 2057

Analysis Batch: 720-9961
Prep Batch: N/A
Units: ug/L

Instrument ID: Varian 3900C
Lab File ID: c:\saturaws\data\061206\m
Initial Weight/Volume: 10 mL
Final Weight/Volume: 10 mL

Analyte	Result	Qual	RL
1,2-Dichloroethane	ND		0.50
Benzene	ND		0.50
Ethanol	ND		100
Ethylbenzene	ND		0.50
MTBE	ND		0.50
TAME	ND		0.50
Toluene	ND		0.50
Xylenes, Total	ND		1.0
TBA	ND		5.0
DIPE	ND		1.0
EDB	ND		0.50
Gasoline Range Organics (GRO)-C6-C12	ND		50
Ethyl tert-butyl ether	ND		0.50
Surrogate	% Rec	Acceptance Limits	
Toluene-d8	102	77 - 121	
1,2-Dichloroethane-d4	106	73 - 130	

Calculations are performed before rounding to avoid round-off errors in calculated results.

Quality Control Results

Client: SECOR International, Inc.

Job Number: 720-3980-1

**Laboratory Control/
Laboratory Control Duplicate Recovery Report - Batch: 720-9961**

**Method: 8260B
Preparation: 5030B**

LCS Lab Sample ID: LCS 720-9961/22
Client Matrix: Water
Dilution: 1.0
Date Analyzed: 06/12/2006 1937
Date Prepared: 06/12/2006 1937

Analysis Batch: 720-9961
Prep Batch: N/A
Units: ug/L

Instrument ID: Varian 3900C
Lab File ID: c:\satumws\data\061206\ls
Initial Weight/Volume: 10 mL
Final Weight/Volume: 10 mL

LCSD Lab Sample ID: LCSD 720-9961/21
Client Matrix: Water
Dilution: 1.0
Date Analyzed: 06/12/2006 2004
Date Prepared: 06/12/2006 2004

Analysis Batch: 720-9961
Prep Batch: N/A
Units: ug/L

Instrument ID: Varian 3900C
Lab File ID: c:\satumws\data\061206\ld-v
Initial Weight/Volume: 10 mL
Final Weight/Volume: 10 mL

Analyte	% Rec.		Limit	RPD	RPD Limit	LCS Qual	LCSD Qual
	LCS	LCSD					
Benzene	106	109	69 - 129	3	25		
MTBE	113	115	65 - 165	2	25		
Toluene	118	114	70 - 130	3	25		
Surrogate	LCS % Rec		LCSD % Rec		Acceptance Limits		
Toluene-d8	107		105		77 - 121		
1,2-Dichloroethane-d4	98		96		73 - 130		

Calculations are performed before rounding to avoid round-off errors in calculated results.

Quality Control Results

Client: SECOR International, Inc.

Job Number: 720-3980-1

**Matrix Spike/
Matrix Spike Duplicate Recovery Report - Batch: 720-9961**

**Method: 8260B
Preparation: 5030B**

MS Lab Sample ID: 720-3980-8
Client Matrix: Water
Dilution: 50
Date Analyzed: 06/13/2006 0432
Date Prepared: 06/13/2006 0432

Analysis Batch: 720-9961
Prep Batch: N/A

Instrument ID: Varian 3900C
Lab File ID: c:\saturnws\data\061206\72
Initial Weight/Volume: 10 mL
Final Weight/Volume: 10 mL

MSD Lab Sample ID: 720-3980-8
Client Matrix: Water
Dilution: 50
Date Analyzed: 06/13/2006 0458
Date Prepared: 06/13/2006 0458

Analysis Batch: 720-9961
Prep Batch: N/A

Instrument ID: Varian 3900C
Lab File ID: c:\saturnws\data\061206\72
Initial Weight/Volume: 10 mL
Final Weight/Volume: 10 mL

Analyte	<u>% Rec.</u>		Limit	RPD	RPD Limit	MS Qual	MSD Qual
	MS	MSD					
Benzene	116	110	69 - 129	5	20		
MTBE	120	118	65 - 165	1	20		
Toluene	117	114	70 - 130	3	20		
Surrogate	MS % Rec		MSD % Rec	Acceptance Limits			
Toluene-d8	106		106	77 - 121			
1,2-Dichloroethane-d4	98		99	73 - 130			

Calculations are performed before rounding to avoid round-off errors in calculated results.

Quality Control Results

Client: SECOR International, Inc.

Job Number: 720-3980-1

Method Blank - Batch: 720-9971

Method: 8260B
Preparation: 5030B

Lab Sample ID: MB 720-9971/23
Client Matrix: Water
Dilution: 1.0
Date Analyzed: 06/13/2006 1026
Date Prepared: 06/13/2006 1026

Analysis Batch: 720-9971
Prep Batch: N/A
Units: ug/L

Instrument ID: Varian 3900C
Lab File ID: c:\saturnws\data\200606\06
Initial Weight/Volume: 40 mL
Final Weight/Volume: 40 mL

Analyte	Result	Qual	RL
1,2-Dichloroethane	ND		0.50
Benzene	ND		0.50
Ethanol	ND		100
Ethylbenzene	ND		0.50
MTBE	ND		0.50
TAME	ND		0.50
Toluene	ND		0.50
Xylenes, Total	ND		1.0
TBA	ND		5.0
DIPE	ND		1.0
EDB	ND		0.50
Gasoline Range Organics (GRO)-C6-C12	ND		50
Ethyl tert-butyl ether	ND		0.50
Surrogate	% Rec	Acceptance Limits	
Toluene-d8	106	77 - 121	
1,2-Dichloroethane-d4	104	73 - 130	

Calculations are performed before rounding to avoid round-off errors in calculated results.

Quality Control Results

Client: SECOR International, Inc.

Job Number: 720-3980-1

**Laboratory Control/
Laboratory Control Duplicate Recovery Report - Batch: 720-9971**

**Method: 8260B
Preparation: 5030B**

LCS Lab Sample ID: LCS 720-9971/22
Client Matrix: Water
Dilution: 1.0
Date Analyzed: 06/13/2006 0906
Date Prepared: 06/13/2006 0906

Analysis Batch: 720-9971
Prep Batch: N/A
Units: ug/L

Instrument ID: Varian 3900C
Lab File ID: c:\satumws\data\200606\061
Initial Weight/Volume: 40 mL
Final Weight/Volume: 40 mL

LCSD Lab Sample ID: LCSD 720-9971/21
Client Matrix: Water
Dilution: 1.0
Date Analyzed: 06/13/2006 0932
Date Prepared: 06/13/2006 0932

Analysis Batch: 720-9971
Prep Batch: N/A
Units: ug/L

Instrument ID: Varian 3900C
Lab File ID: c:\satumws\data\200606\061
Initial Weight/Volume: 40 mL
Final Weight/Volume: 40 mL

Analyte	% Rec.		Limit	RPD	RPD Limit	LCS Qual	LCSD Qual
	LCS	LCSD					
Benzene	100	106	69 - 129	5	25		
MTBE	108	115	65 - 165	6	25		
Toluene	106	107	70 - 130	1	25		
Surrogate	LCS % Rec		LCSD % Rec		Acceptance Limits		
Toluene-d8	101		103		77 - 121		
1,2-Dichloroethane-d4	94		99		73 - 130		

Calculations are performed before rounding to avoid round-off errors in calculated results.

Quality Control Results

Client: SECOR International, Inc.

Job Number: 720-3980-1

**Matrix Spike/
Matrix Spike Duplicate Recovery Report - Batch: 720-9971**

**Method: 8260B
Preparation: 5030B**

MS Lab Sample ID: 720-3980-C-4 MS
Client Matrix: Water
Dilution: 100
Date Analyzed: 06/13/2006 1053
Date Prepared: 06/13/2006 1053

Analysis Batch: 720-9971
Prep Batch: N/A

Instrument ID: Varian 3900C
Lab File ID: c:\saturnws\data\200606\06
Initial Weight/Volume: 40 mL
Final Weight/Volume: 40 mL

MSD Lab Sample ID: 720-3980-C-4 MSD
Client Matrix: Water
Dilution: 100
Date Analyzed: 06/13/2006 1119
Date Prepared: 06/13/2006 1119

Analysis Batch: 720-9971
Prep Batch: N/A

Instrument ID: Varian 3900C
Lab File ID: c:\saturnws\data\200606\06
Initial Weight/Volume: 40 mL
Final Weight/Volume: 40 mL

Analyte	% Rec.		Limit	RPD	RPD Limit	MS Qual	MSD Qual
	MS	MSD					
Benzene	97	105	69 - 129	8	20		
MTBE	105	114	65 - 165	9	20		
Toluene	103	114	70 - 130	11	20		
Surrogate	MS % Rec		MSD % Rec		Acceptance Limits		
Toluene-d8	107		112		77 - 121		
1,2-Dichloroethane-d4	96		98		73 - 130		

Calculations are performed before rounding to avoid round-off errors in calculated results.

Quality Control Results

Client: SECOR International, Inc.

Job Number: 720-3980-1

Method Blank - Batch: 720-9754

**Method: 8015B
Preparation: 3510C**

Lab Sample ID: MB 720-9754/1-A
Client Matrix: Water
Dilution: 1.0
Date Analyzed: 06/08/2006 1658
Date Prepared: 06/08/2006 1159

Analysis Batch: 720-9848
Prep Batch: 720-9754
Units: ug/L

Instrument ID: HP DRO5
Lab File ID: N/A
Initial Weight/Volume: 250 mL
Final Weight/Volume: 1 mL
Injection Volume:
Column ID: PRIMARY

Analyte	Result	Qual	RL
Diesel Range Organics [C9-C24]	ND		50
Surrogate	% Rec		Acceptance Limits
o-Terphenyl	92		60 - 130

**Laboratory Control/
Laboratory Control Duplicate Recovery Report - Batch: 720-9754**

**Method: 8015B
Preparation: 3510C**

LCS Lab Sample ID: LCS 720-9754/2-A
Client Matrix: Water
Dilution: 1.0
Date Analyzed: 06/08/2006 1603
Date Prepared: 06/08/2006 1159

Analysis Batch: 720-9848
Prep Batch: 720-9754
Units: ug/L

Instrument ID: HP DRO5
Lab File ID: N/A
Initial Weight/Volume: 250 mL
Final Weight/Volume: 1 mL
Injection Volume:
Column ID: PRIMARY

LCSD Lab Sample ID: LCSD 720-9754/3-A
Client Matrix: Water
Dilution: 1.0
Date Analyzed: 06/08/2006 1631
Date Prepared: 06/08/2006 1159

Analysis Batch: 720-9848
Prep Batch: 720-9754
Units: ug/L

Instrument ID: HP DRO5
Lab File ID: N/A
Initial Weight/Volume: 250 mL
Final Weight/Volume: 1 mL
Injection Volume:
Column ID: PRIMARY

Analyte	% Rec.		Limit	RPD	RPD Limit	LCS Qual	LCSD Qual
	LCS	LCSD					
Diesel Range Organics [C9-C24]	95	97	60 - 130	2	30		
Surrogate	LCS % Rec		LCSD % Rec		Acceptance Limits		
o-Terphenyl	95		94		60 - 130		

Calculations are performed before rounding to avoid round-off errors in calculated results.

Quality Control Results

Client: SECOR International, Inc.

Job Number: 720-3980-1

Method Blank - Batch: 720-9830

Method: 1664A
Preparation: 1664A

Lab Sample ID: MB 720-9830/1-A
Client Matrix: Water
Dilution: 1.0
Date Analyzed: 06/12/2006 0542
Date Prepared: 06/12/2006 0540

Analysis Batch: 720-9832
Prep Batch: 720-9830
Units: mg/L

Instrument ID: No Equipment Assigned
Lab File ID: N/A
Initial Weight/Volume: 1000 mL
Final Weight/Volume: 1000 mL

Analyte	Result	Qual	RL
HEM (Oil & Grease)	ND		2.0

**Laboratory Control/
Laboratory Control Duplicate Recovery Report - Batch: 720-9830**

Method: 1664A
Preparation: 1664A

LCS Lab Sample ID: LCS 720-9830/2-A
Client Matrix: Water
Dilution: 1.0
Date Analyzed: 06/12/2006 0542
Date Prepared: 06/12/2006 0540

Analysis Batch: 720-9832
Prep Batch: 720-9830
Units: mg/L

Instrument ID: No Equipment Assigned
Lab File ID: N/A
Initial Weight/Volume: 1000 mL
Final Weight/Volume: 1000 mL

LCSD Lab Sample ID: LCSD 720-9830/3-A
Client Matrix: Water
Dilution: 1.0
Date Analyzed: 06/12/2006 0542
Date Prepared: 06/12/2006 0540

Analysis Batch: 720-9832
Prep Batch: 720-9830
Units: mg/L

Instrument ID: No Equipment Assigned
Lab File ID: N/A
Initial Weight/Volume: 1000 mL
Final Weight/Volume: 1000 mL

Analyte	<u>% Rec.</u>		Limit	RPD	RPD Limit	LCS Qual	LCSD Qual
	LCS	LCSD					
HEM (Oil & Grease)	98	95	79 - 114	3	18		

Calculations are performed before rounding to avoid round-off errors in calculated results.

Quality Control Results

Client: SECOR International, Inc.

Job Number: 720-3980-1

Matrix Spike - Batch: 720-9830

Method: 1664A
Preparation: 1664A

Lab Sample ID: 720-4019-B-2-A MS
Client Matrix: Water
Dilution: 1.0
Date Analyzed: 06/12/2006 0542
Date Prepared: 06/12/2006 0540

Analysis Batch: 720-9832
Prep Batch: 720-9830
Units: mg/L

Instrument ID: No Equipment Assigned
Lab File ID: N/A
Initial Weight/Volume: 1000 mL
Final Weight/Volume: 1000 mL

Analyte	Sample Result/Qual	Spike Amount	Result	% Rec.	Limit	Qual
HEM (Oil & Grease)	ND	40.0	38	95	79 - 114	

Calculations are performed before rounding to avoid round-off errors in calculated results.

720-3980

Report To **Analysis Request**

Attn: Kimber Collins		TPH EPA - <input type="checkbox"/> 8015/8021 <input type="checkbox"/> 8260B <input type="checkbox"/> Gas w/ <input type="checkbox"/> BTEX <input type="checkbox"/> MTBE Purgeable Aromatics BTEX EPA - <input type="checkbox"/> 8021 <input type="checkbox"/> 8260B TEPH EPA 8015M* <input type="checkbox"/> Silica Gel <input checked="" type="checkbox"/> Diesel <input type="checkbox"/> Motor Oil <input type="checkbox"/> Other _____ Fuel Tests EPA 8260B: <input checked="" type="checkbox"/> Gas <input checked="" type="checkbox"/> BTEX <input checked="" type="checkbox"/> Five Oxygenates <input checked="" type="checkbox"/> DCA, EDB <input checked="" type="checkbox"/> Ethanol Purgeable Halocarbons (HVOCs) EPA 8021 by 8260B Volatile Organics GC/MS (VOCs) <input type="checkbox"/> EPA 8260B <input type="checkbox"/> 624 Semivolatiles GC/MS <input type="checkbox"/> EPA 8270 <input type="checkbox"/> 625 Oil and Grease <input type="checkbox"/> Petroleum (EPA 1664) <input checked="" type="checkbox"/> Total Pesticides <input type="checkbox"/> EPA 8081 <input type="checkbox"/> 608 <input type="checkbox"/> EPA 8082 <input type="checkbox"/> 608 PNAs by <input type="checkbox"/> 8270 <input type="checkbox"/> 8310 CAM17 Metals (EPA 6010/7470/7471) Metals: <input type="checkbox"/> Lead <input type="checkbox"/> LUFT <input type="checkbox"/> RCRA <input type="checkbox"/> Other: _____ Low Level Metals by EPA 200.8/6020 (ICP-MS): _____ <input type="checkbox"/> WET (STLC) <input type="checkbox"/> TCLP <input type="checkbox"/> Hexavalent Chromium pH (24h hold time for H ₂ O) <input type="checkbox"/> Spec Cond. <input type="checkbox"/> Alkalinity <input type="checkbox"/> TSS <input type="checkbox"/> TDS <input type="checkbox"/> Anions: <input type="checkbox"/> Cl <input type="checkbox"/> SO ₄ <input type="checkbox"/> NO ₃ <input type="checkbox"/> F <input type="checkbox"/> Br <input type="checkbox"/> NO ₂ <input type="checkbox"/> PO ₄
Company: SECOR International		
Address: 3017 Kilgore Rd., Ste. 100, Rancho Cordova, CA, 95670		
Phone: 916-861-0400	Email: kcollins@secor.com	
Bill To: SECOR	Sampled By: Robert Hilditch	
Attn: Catherine Spelis	Phone: 916-861-0400	

Sample ID	Date	Time	Mat rix	Pres erv.	TPH EPA - <input type="checkbox"/> 8015/8021 <input type="checkbox"/> 8260B <input type="checkbox"/> Gas w/ <input type="checkbox"/> BTEX <input type="checkbox"/> MTBE	Purgeable Aromatics BTEX EPA - <input type="checkbox"/> 8021 <input type="checkbox"/> 8260B	TEPH EPA 8015M* <input type="checkbox"/> Silica Gel <input checked="" type="checkbox"/> Diesel <input type="checkbox"/> Motor Oil <input type="checkbox"/> Other _____	Fuel Tests EPA 8260B: <input checked="" type="checkbox"/> Gas <input checked="" type="checkbox"/> BTEX <input checked="" type="checkbox"/> Five Oxygenates <input checked="" type="checkbox"/> DCA, EDB <input checked="" type="checkbox"/> Ethanol	Purgeable Halocarbons (HVOCs) EPA 8021 by 8260B	Volatile Organics GC/MS (VOCs) <input type="checkbox"/> EPA 8260B <input type="checkbox"/> 624	Semivolatiles GC/MS <input type="checkbox"/> EPA 8270 <input type="checkbox"/> 625	Oil and Grease <input type="checkbox"/> Petroleum (EPA 1664) <input checked="" type="checkbox"/> Total	Pesticides <input type="checkbox"/> EPA 8081 <input type="checkbox"/> 608 <input type="checkbox"/> EPA 8082 <input type="checkbox"/> 608	PNAs by <input type="checkbox"/> 8270 <input type="checkbox"/> 8310	CAM17 Metals (EPA 6010/7470/7471)	Metals: <input type="checkbox"/> Lead <input type="checkbox"/> LUFT <input type="checkbox"/> RCRA <input type="checkbox"/> Other: _____	Low Level Metals by EPA 200.8/6020 (ICP-MS): _____	<input type="checkbox"/> WET (STLC) <input type="checkbox"/> TCLP	<input type="checkbox"/> Hexavalent Chromium pH (24h hold time for H ₂ O)	<input type="checkbox"/> Spec Cond. <input type="checkbox"/> Alkalinity <input type="checkbox"/> TSS <input type="checkbox"/> TDS <input type="checkbox"/>	Anions: <input type="checkbox"/> Cl <input type="checkbox"/> SO ₄ <input type="checkbox"/> NO ₃ <input type="checkbox"/> F <input type="checkbox"/> Br <input type="checkbox"/> NO ₂ <input type="checkbox"/> PO ₄	Number of Containers		
MW-1	6/5/06	19:38	W	Hd				X															6	
MW-2		17:13						X																
MW-3		16:01					X	X				X												
MW-4		16:30						X																
MW-5		14:40						X																
MW-6		13:44						X																
MW-7		19:12						X																
MW-8		20:23						X																

Page 39 of 41

Project Info.	Sample Receipt	1) Relinquished by:	2) Relinquished by:	3) Relinquished by:
Project Name: 2Q06 Sampling Event @ BP 11126	# of Containers:	<i>Robert Hilditch</i> 14:30	Signature _____ Time _____	Signature _____ Time _____
Project#: 77BP.50126.01/77CP.60126.02	Head Space:	<i>Robert Hilditch</i> 6:24	Printed Name _____ Date _____	Printed Name _____ Date _____
PO#:	Temp: 50c	SECOR	Company _____	Company _____
Credit Card#:	Conforms to record:	Company	Company	Company

T A T	5 Day	72h	48h	24h	Other:	1) Received by:	2) Received by:	3) Received by:
						<i>M. Villanueva</i> 6:26	Signature _____ Time _____	Signature _____ Time _____
						<i>M. Villanueva</i> 6:26	Printed Name _____ Date _____	Printed Name _____ Date _____
						Company	Company	Company

720-3980

Report To

Attn: **Kimber Collins**
Company: **SECOR International**
Address: **3017 Kilgore Rd., Ste. 100, Rancho Cordova, CA, 95670**
Phone: **916-861-0400** Email: **kcollins@secor.com**
Bill To: **SECOR** Sampled By: **Robert Hilditch**
Attn: **Catherine Spelis** Phone: **916-861-0400**

Analysis Request

TPH EPA - <input type="checkbox"/> 8015/8021 <input checked="" type="checkbox"/> 8260B <input checked="" type="checkbox"/> Gas w/ <input checked="" type="checkbox"/> BTEX <input checked="" type="checkbox"/> MTBE	Purgeable Aromatics BTEX EPA - <input type="checkbox"/> 8021 <input type="checkbox"/> 8260B	TEPH EPA 8015M* <input type="checkbox"/> Silica Gel <input type="checkbox"/> Diesel <input type="checkbox"/> Motor Oil <input type="checkbox"/> Other _____	Fuel Tests EPA 8260B: <input checked="" type="checkbox"/> Gas <input checked="" type="checkbox"/> BTEX <input checked="" type="checkbox"/> Five Oxyanates <input checked="" type="checkbox"/> DCA, EDB <input checked="" type="checkbox"/> Ethanol	Purgeable Halocarbons (HVOCS) EPA 8021 by 8260B	Volatile Organics GC/MS (VOCs) <input type="checkbox"/> EPA 8260B <input type="checkbox"/> 624	Semivolatiles GC/MS <input type="checkbox"/> EPA 8270 <input type="checkbox"/> 625	Oil and Grease <input type="checkbox"/> Petroleum (EPA 1664) <input type="checkbox"/> Total	Pesticides <input type="checkbox"/> EPA 8081 <input type="checkbox"/> 608 PCBs <input type="checkbox"/> EPA 8082 <input type="checkbox"/> 608	PNAs by <input type="checkbox"/> 8270 <input type="checkbox"/> 8310	CAM17 Metals (EPA 6010/7470/7471)	Metals: <input type="checkbox"/> Lead <input type="checkbox"/> LUFT <input type="checkbox"/> RCRA <input type="checkbox"/> Other: _____	Low Level Metals by EPA 200.8/6020 (ICP-MS): _____	<input type="checkbox"/> W.E.T (STLC) <input type="checkbox"/> TCLP	<input type="checkbox"/> Hexavalent Chromium pH (24h hold time for H ₂ O)	<input type="checkbox"/> Spec Cond. <input type="checkbox"/> Alkalinity TSS <input type="checkbox"/> TDS <input type="checkbox"/>	Anions: <input type="checkbox"/> Cl <input type="checkbox"/> SO ₄ <input type="checkbox"/> NO ₃ <input type="checkbox"/> F <input type="checkbox"/> Br <input type="checkbox"/> NO ₂ <input type="checkbox"/> PO ₄	Number of Containers
--	--	--	---	--	---	---	--	--	---	--------------------------------------	--	---	--	---	--	---	----------------------

Sample ID	Date	Time	Mat rix	Pres erv.
MW-9	6-5-06	1720W	W	Hcl
MW-10	↓	1430	↓	↓
MW-11	↓	1300	↓	↓
QCTB	↓	—	↓	↓

Page 40 of 41

Project Info.	Sample Receipt
Project Name: 2Q06 Sampling Event@ BP 11126	# of Containers:
Project#: 77BP.50126.01 / 77CP.60126.02	Head Space:
PO#:	Temp: 50C
Credit Card#:	Conforms to record:

1) Relinquished by: <i>[Signature]</i> 1430 Signature _____ Time _____ <i>Robert Hilditch</i> 6-7-06 Printed Name _____ Date _____ Company: SECOR	2) Relinquished by: Signature _____ Time _____ Printed Name _____ Date _____ Company _____	3) Relinquished by: Signature _____ Time _____ Printed Name _____ Date _____ Company _____
---	---	---

T A T	5 Day	72h	48h	24h	Other:
Report: <input checked="" type="checkbox"/> Routine <input type="checkbox"/> Level 3 <input type="checkbox"/> Level 4 <input checked="" type="checkbox"/> EDD <input type="checkbox"/> State Tank Fund EDF Special Instructions / Comments: <input checked="" type="checkbox"/> Global ID: T0600100208					
Bill SECOR for analytical costs. EDF must be in BP format. Send EDF to bpdata@secor.com ; gsims@secor.com ; kcollins@secor.com					
See Terms and Conditions on reverse *STL SF reports 8015M from C ₉ -C ₂₄ (industry norm). Default for 8015B is C ₁₀ -C ₂₈					

1) Received by: <i>[Signature]</i> 1450 Signature _____ Time _____ <i>M. V. [Signature]</i> 6/7/06 Printed Name _____ Date _____ Company: STL-SP	2) Received by: Signature _____ Time _____ Printed Name _____ Date _____ Company _____	3) Received by: Signature _____ Time _____ Printed Name _____ Date _____ Company _____
--	---	---

LOGIN SAMPLE RECEIPT CHECK LIST

Client: SECOR International, Inc.

Job Number: 720-3980-1

Login Number: 3980

Question	T/F/NA	Comment
Radioactivity either was not measured or, if measured, is at or below background	NA	
The cooler's custody seal, if present, is intact.	NA	
The cooler or samples do not appear to have been compromised or tampered with.	True	
Samples were received on ice.	True	
Cooler Temperature is acceptable.	True	
Cooler Temperature is recorded.	True	
COC is present.	True	
COC is filled out in ink and legible.	True	
COC is filled out with all pertinent information.	True	
There are no discrepancies between the sample IDs on the containers and the COC.	True	
Samples are received within Holding Time.	True	
Sample containers have legible labels.	True	
Containers are not broken or leaking.	True	
Sample collection date/times are provided.	True	
Appropriate sample containers are used.	True	
Sample bottles are completely filled.	True	
There is sufficient vol. for all requested analyses, incl. any requested MS/MSDs	True	
VOA sample vials do not have headspace or bubble is <6mm (1/4") in diameter.	True	
If necessary, staff have been informed of any short hold time or quick TAT needs	True	
Multiphasic samples are not present.	True	
Samples do not require splitting or compositing.	True	