



GETTLER-RYAN INC.

RECEIVED

11:21 am, Jul 30, 2007

Alameda County
Environmental Health

TRANSMITTAL

July 30, 2007
G-R #386956

TO: Ms. Charlotte Evans
Conestoga-Rovers & Associates
5900 Hollis Street, Suite A
Emeryville, California 94608

CC: Mr. Satya Sinha
Chevron Environmental
Management Company
P.O. Box 6012, Room K2256
San Ramon, California 94583

FROM: Deanna L. Harding
Project Coordinator
Gettler-Ryan Inc.
6747 Sierra Court, Suite J
Dublin, California 94568

RE: **Former Texaco Service Station**
3810 Broadway
Oakland, California
(Site #211283)
RO 000056

WE HAVE ENCLOSED THE FOLLOWING:

COPIES	DATED	DESCRIPTION
1	June 26, 2007	Groundwater Monitoring and Sampling Report Second Quarter - Event of June 25, 2007

COMMENTS:

Pursuant to your request, we are providing you with a copy of the above referenced report for **your use and distribution to the following (via PDF):**

Mr. Barney Chan, Alameda County Health Care Services, Dept. of Environmental Health, 1131 Harbor Bay Parkway, Suite 250, Alameda, CA 94502-6577 **(Distributed by Cambria via PDF)**

Please provide any comments/changes and propose any groundwater monitoring modifications for the next event prior to **August 13, 2007**, at which time the final report will be distributed to the following:

cc: Mr. Joe Zadik, 8255 San Leandro Street, Oakland, CA 94621

Enclosures



Satya P. Sinha
Project Manager
Retail and Terminal
Business Unit

**Chevron Environmental
Management Company**
6001 Bollinger Canyon Road,
Room K2256
San Ramon, CA 94583
Tel (925) 842-9876
Fax (925) 842-8370
satyasinha@chevron.com

July 30, 2007

Alameda County Health Care Services
1131 Harbor Bay Parkway, Suite 250
Alameda, CA 94502-6577

RE: Chevron Service Station # 211283

Address 3810 Broadway, Oakland, California


I have reviewed the attached routine groundwater monitoring report dated July 30, 2007.

I agree with the conclusions and recommendations presented in the referenced report. The information in this report is accurate to the best of my knowledge and all local Agency/Regional Board guidelines have been followed. This report was prepared by Gettler-Ryan, Inc., upon whose assistance and advice I have relied.

This letter is submitted pursuant to the requirements of California Water Code Section 13267(b) (1) and the regulating implementation entitled Appendix A pertaining thereto.

I declare under penalty of perjury that the foregoing is true and correct.

Sincerely,


Satya P. Sinha

Attachment: Report

WELL CONDITION STATUS SHEET

Client/Facility #: Chevron #211283
 Site Address: 3810 Broadway
 City: Oakland, CA

Job #: 386956
 Event Date: 6-25-07
 Sampler: SIT

WELL ID	Vault Frame Condition	Gasket/O-Ring (M)missing	BOLTS (M) Missing (R) Replaced	Bolt Flanges B= Broken S= Stripped R=Retap	APRON Condition C=Cracked B=Broken G=Gone	Grout Seal (Deficient)	Casing (Condition prevents tight cap seal)	REPLACE LOCK Y/N	REPLACE CAP Y/N	WELL VAULT Manufacture/Size/ # of Bolts	Pictures Taken Yes / No
MW-1	OK								→	? / 7" / 2	N
MW-4	OK								→	Emco / 12" / 2	N
MW-5B	OK								→	B.L. / 8" / 3	N
MW-6	OK								→	Pemco / 12" / 2	N
MW-7	OK		→	2S	OK				→	? / 7" / 2	N
MW-9	OK								→	? / 7" / 2	N
MW-10	OK								→	Emco / 12" / 2	N
MW-11	OK	→	1M	1B	OK				→	Pemco / 12" / 2	N
MW-12	OK								→	B.L. / 8" / 3	N

Comments _____



GETTLER-RYAN INC.

June 26, 2007
G-R Job #386956

Mr. Satya Sinha
Chevron Environmental Management Company
P.O. Box 6012, Room K2256
San Ramon, CA 94583

RE: Second Quarter Event of June 25, 2007
Groundwater Monitoring & Sampling Report
Former Texaco Service Station
3810 Broadway
Oakland, California
(Site #211283)

Dear Mr. Sinha:


This report documents the most recent groundwater monitoring and sampling event performed by Gettler-Ryan Inc. (G-R) at the referenced site. All field work was conducted in accordance with G-R Standard Operating Procedure - Groundwater Sampling (attached).


Static groundwater levels were measured and the wells were checked for the presence of separate-phase hydrocarbons. Static water level data, groundwater elevations, and separate-phase hydrocarbon thickness (if any) are presented in the attached Table 1. A Potentiometric Map is included as Figure 1.

Groundwater samples were collected from the monitoring wells and submitted to a state certified laboratory for analyses. The field data sheets for this event are attached. Analytical results are presented in the table(s) listed below. The chain of custody document and laboratory analytical report are also attached.

Please call if you have any questions or comments regarding this report. Thank you.

Sincerely,


Deanna L. Harding
Project Coordinator


Douglas J. Lee
Senior Geologist, P.G. No. 6882


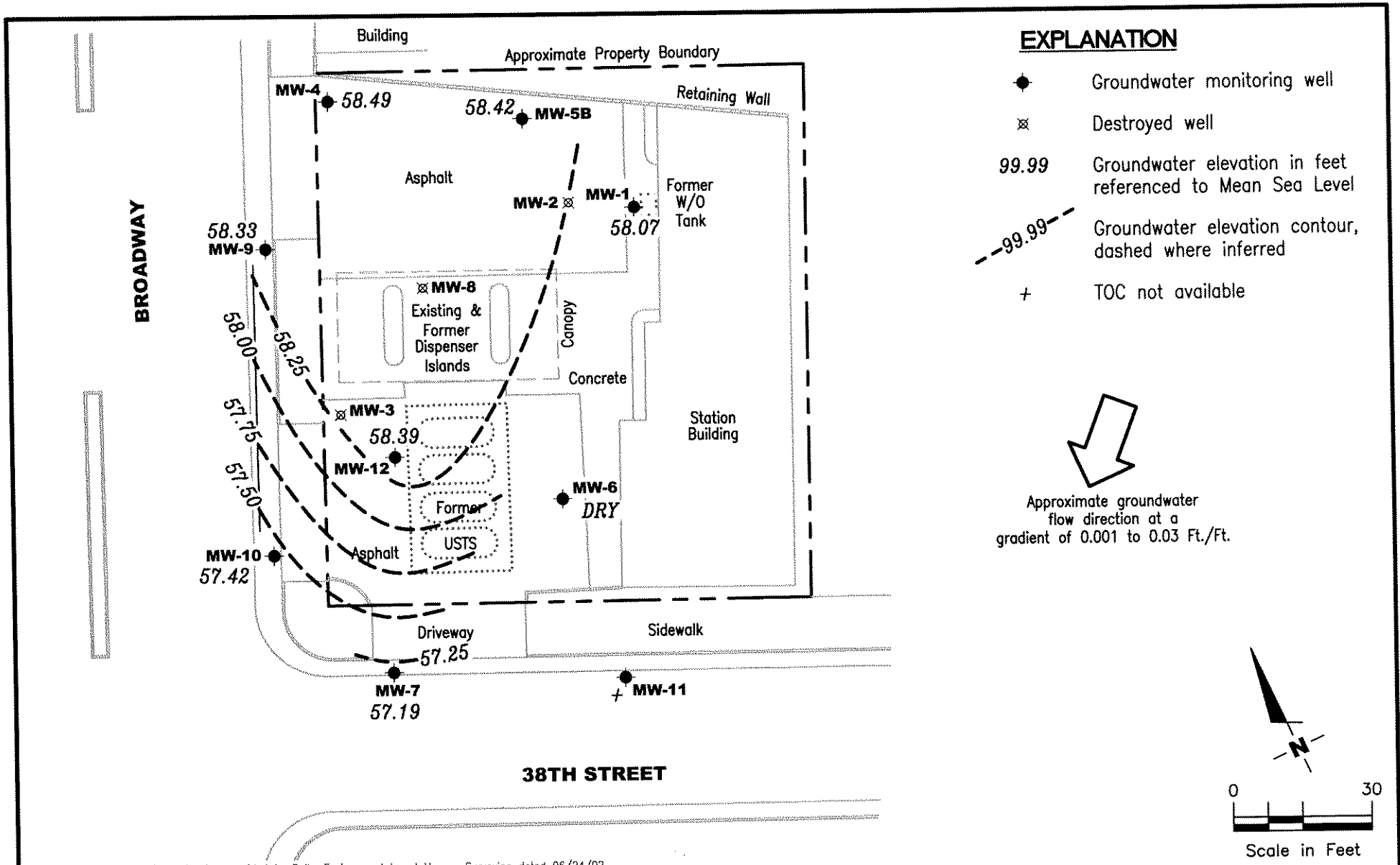


Figure 1: Potentiometric Map
Table 1: Groundwater Monitoring Data and Analytical Results
Table 2: Field Measurements
Attachments: Standard Operating Procedure - Groundwater Sampling
Field Data Sheets
Chain of Custody Document and Laboratory Analytical Reports



Source: Figure modified from drawing provided by Delta Environmental and Morrow Surveying dated 06/24/02

GETTLER - RYAN INC.
 6747 Sierra Court, Suite J
 Dublin, CA 94568 (925) 551-7555

POTENTIOMETRIC MAP
 Former Texaco Service Station
 3810 Broadway
 Oakland, California (Site #211283)

FIGURE

1

PROJECT NUMBER
 386956

REVIEWED BY

DATE
 June 25, 2007

REVISED DATE

Table 1
Groundwater Monitoring Data and Analytical Results
Former Texaco Service Station (Site #211283)
3810 Broadway
Oakland, California

WELL ID/ DATE	TOC* (ft.)	DTW (ft.)	GWE (msl)	SPHT (ft.)	TPH-D (ppb)	TPH-G (ppb)	B (ppb)	T (ppb)	E (ppb)	X (ppb)	MTBE by 8021♦ (ppb)	MTBE by 8260 (ppb)	ETHANOL (ppb)
MW-1													
06/28/96	86.69	21.77	64.92	--	<50	<100	<0.5	<1.0	<1.0	<2.0	--	--	--
10/10/96	86.69	23.26	63.43	--	<400	520	9.2	53	17	70	22	16 ¹	--
11/07/96	86.69	23.27	63.42	--	--	--	--	--	--	--	--	--	--
12/18/97	86.69	19.70	66.99	--	<50	2,200	<3.0	<3.0	<3.0	<3.0	<200	--	--
04/06/98	86.69	16.88	69.81	--	<50	1,600	16.4	0.8	<0.5	<0.5	38.3	--	--
06/18/98	86.69	19.78	66.91	--	280	330	7.8	<0.5	<0.5	<0.5	<0.5	--	--
08/31/98	86.69	21.71	64.98	--	150	<50	1.5	<0.5	<0.5	<0.5	<2.5	--	--
12/21/98	86.69	22.15	64.54	--	130	130	2.3	0.90	<0.5	<0.5	110	13	--
03/24/99	86.69	19.55	67.14	--	305	1,520	11.7	<2.50	<2.50	<2.50	21.6	<25.0	--
06/25/99	86.69	21.60	65.09	--	207	231	5.29	<0.500	<0.500	<0.500	3.94	1.01	--
09/24/99	86.69	22.58	64.11	--	71.7	58.6	6.03	<0.500	<0.500	<0.500	3.70	--	--
12/29/99	86.69	22.81	63.88	--	345	117	4.26	<0.500	<0.500	1.97	26.2	<0.500	--
03/21/00	86.69	19.00	67.69	--	319	834	<0.500	<0.500	<0.500	<0.500	21.5	--	--
07/26/00	86.69	21.50	65.19	--	125	<50.0	<0.500	<0.500	<0.500	<0.500	<2.50	--	--
09/06/00	86.69	21.90	64.79	--	192	88.1	15.60	<0.500	<0.500	<0.500	--	--	--
11/29/00	86.92	22.05	64.87	--	331	<50.0	3.52	<0.500	<0.500	<0.500	--	--	--
03/06/01	86.92	19.79	67.13	--	--	--	--	--	--	--	--	--	--
03/23/01	86.92	20.15	66.77	--	-- ⁵	204	10.7	<0.500	<0.500	<0.500	--	--	--
06/19/01 ⁶	86.92	21.78	65.14	--	330	<50	<0.50	<0.50	<0.50	<0.50	--	0.87	--
09/05/01 ⁶	86.92	24.37	62.55	--	400	74	<0.50	0.63	<0.50	2.7	--	<5.0	--
12/20/01 ⁶	86.92	20.25	66.67	--	530	59	1.7	<0.50	<0.50	<0.50	--	<5.0	--
06/25/02	86.69	21.64	65.05	0.00	490 ⁹	<50	<0.50	<0.50	<0.50	<1.5	<2.5	--	--
09/18/02	86.69	22.44	64.25	0.00	180	<50	<0.50	<0.50	<0.50	<1.5	<2.5	--	--
12/19/02	86.69	21.49	65.20	0.00	320	<50	<0.50	<0.50	<0.50	<1.5	<2.5	--	--
03/20/03	86.69	20.92	65.77	0.00	UNABLE TO SAMPLE - BEND IN WELL					--	--	--	--
06/23/03 ¹⁰	86.69	21.34	65.35	0.00	310	<50	<0.5	<0.5	<0.5	<0.5	--	<0.5	--
09/22/03 ¹⁰	86.69	22.46	64.23	0.00	150	<50	<0.5	<0.5	<0.5	<0.5	--	<0.5	<50
12/22/03 ¹⁰	86.69	22.10	64.59	0.00	350	<50	<0.5	<0.5	<0.5	<0.5	--	<0.5	<50
03/22/04 ¹⁰	86.69	20.42	66.27	0.00	270	<50	<0.5	<0.5	<0.5	<0.5	--	2	<50
06/21/04 ¹⁰	86.69	21.93	64.76	0.00	130	<50	<0.5	<0.5	<0.5	<0.5	--	<0.5	<50
09/20/04 ¹⁰	86.69	22.99	63.70	0.00	240	<50	<0.5	<0.5	<0.5	<0.5	--	<0.5	<50
12/20/04 ¹⁰	86.69	21.78	64.91	0.00	320 ⁹	<50	<0.5	<0.5	<0.5	<0.5	--	<0.5	<50
03/28/05 ¹⁰	86.69	19.28	67.41	0.00	400 ⁹	<50	<0.5	<0.5	<0.5	<0.5	--	0.6	<50
06/27/05 ¹⁰	86.69	20.82	65.87	0.00	200 ¹²	<50	<0.5	<0.5	<0.5	<0.5	--	<0.5	<50

Table 1
Groundwater Monitoring Data and Analytical Results
Former Texaco Service Station (Site #211283)
3810 Broadway
Oakland, California

WELL ID/ DATE	TOC* (ft.)	DTW (ft.)	GWE (msl)	SPHT (ft.)	TPH-D (ppb)	TPH-G (ppb)	B (ppb)	T (ppb)	E (ppb)	X (ppb)	MTBE by	MTBE by	ETHANOL (ppb)	
											8021♦ (ppb)	8260 (ppb)		
MW-1 (cont)														
09/19/05 ¹⁰	86.69	22.17	64.52	0.00	62	<50	<0.5	<0.5	<0.5	<0.5	--	<0.5	<50	
12/19/05 ¹⁰	86.69	22.06	64.63	0.00	360 ¹⁶	<50	<0.5	0.8	<0.5	<0.5	--	<0.5	<50	
03/27/06 ¹⁰	86.69	18.27	68.42	0.00	320	77	<0.5	0.5	2	4	--	0.7	<50	
06/26/06 ¹⁰	86.69	20.20	66.49	0.00	290	<50	<0.5	<0.5	<0.5	<0.5	--	<0.5	<50	
09/25/06 ¹⁰	86.69	21.86	64.83	0.00	270	<50	<0.5	<0.5	<0.5	<0.5	--	<0.5	<50	
12/18/06	86.69	21.60	65.09	UNABLE TO SAMPLE - DUE TO BENT WELL CASING						--	--	--	--	--
03/19/07 ¹⁰	NP ¹⁸	86.69	20.82	65.87	0.00	630	<50	<0.5	<0.5	<0.5	<0.5	<0.5	<50	
06/25/07 ¹⁰	NP ¹⁸	86.69	28.62	58.07	0.00	4,100 ¹⁹	<50	<0.5	<0.5	<0.5	<0.5	<0.5	<50	
MW-4														
06/28/96	83.31	18.83	64.48	--	<50	<100	<0.5	<1.0	<1.0	<2.0	--	--	--	
10/10/96	83.31	19.84	63.47	--	<50	650	3.9	65	22	120	<5.0	--	--	
11/07/96	83.31	19.84	63.47	--	--	--	--	--	--	--	--	--	--	
12/18/97	83.31	17.77	65.54	--	2,000	<50	<0.5	<0.5	<0.5	<0.5	<30	--	--	
04/06/98	83.31	15.45	67.86	--	<50	<50	<0.5	<0.5	<0.5	<0.5	<0.5	--	--	
06/18/98	83.31	16.89	66.42	--	53	<50	<0.5	<0.5	<0.5	<0.5	<2.5	--	--	
08/31/98	83.31	18.48	64.83	--	60	<50	<0.5	<0.5	<0.5	<0.5	<2.5	--	--	
12/21/98	83.31	18.80	64.51	--	<50	<50	<0.5	<0.5	<0.5	<0.5	<2.5	--	--	
03/24/99	83.31	16.70	66.61	--	<50.0	<50.0	<0.500	<0.500	<0.500	<0.500	<2.00	--	--	
06/25/99	83.31	18.16	65.15	--	128	<50.0	<0.500	<0.500	<0.500	<0.500	<2.00	--	--	
09/24/99	83.31	19.12	64.19	--	<50.0	<50.0	<0.500	<0.500	<0.500	<0.500	<2.50	--	--	
12/29/99	83.31	19.08	64.23	--	169	<50.0	<0.500	<0.500	<0.500	<0.500	<5.00	--	--	
03/21/00	83.31	16.10	67.21	--	<50.0	<50.0	<0.500	<0.500	<0.500	<0.500	<2.50	--	--	
07/26/00	83.31	OBSTRUCTION IN WELL			--	--	--	--	--	--	--	--	--	
09/06/00	83.31	18.52	64.79	--	-- ⁵	<50.0	<0.500	<0.500	<0.500	<0.500	--	--	--	
11/29/00	83.63	18.75	64.88	--	183	<50.0	<0.500	<0.500	<0.500	<0.500	--	--	--	
03/06/01	83.63	17.81	65.82	--	50.9	<50.0	<0.500	<0.500	<0.500	<0.500	--	--	--	
06/19/01 ⁶	83.63	18.55	65.08	--	<50	<50	<0.50	<0.50	<0.50	<0.50	--	<0.50	--	
09/05/01 ⁶	83.63	19.10	64.53	--	710	<50	<0.50	<0.50	<0.50	<0.50	--	<5.0	--	
12/20/01 ⁶	83.63	17.55	66.08	--	460	<50	<0.50	<0.50	<0.50	<0.50	--	<5.0	--	
06/25/02	83.31	18.39	64.92	0.00	250	<50	<0.50	<0.50	<0.50	<1.5	<2.5	--	--	
09/18/02	83.31	19.16	64.15	0.00	160	<50	<0.50	<0.50	<0.50	<1.5	<2.5	--	--	
12/19/02	83.31	18.14	65.17	0.00	56	<50	<0.50	<0.50	<0.50	<1.5	<2.5	--	--	

Table 1
Groundwater Monitoring Data and Analytical Results
Former Texaco Service Station (Site #211283)
3810 Broadway
Oakland, California

WELL ID/ DATE	TOC* (ft.)	DTW (ft.)	GWE (msl)	SPHT (ft.)	TPH-D (ppb)	TPH-G (ppb)	B (ppb)	T (ppb)	E (ppb)	X (ppb)	MTBE by	MTBE by	ETHANOL (ppb)
											8021♦ (ppb)	8260 (ppb)	
MW-4 (cont)													
03/20/03	83.31	17.76	65.55	0.00	180	<50	<0.50	<0.50	<0.50	<1.5	<2.5	--	--
06/23/03 ¹⁰	83.31	18.13	65.18	0.00	<50	<50	<0.5	<0.5	<0.5	<0.5	--	<0.5	--
09/22/03 ¹⁰	83.31	19.08	64.23	0.00	110	<50	<0.5	<0.5	<0.5	<0.5	--	<0.5	<50
12/22/03 ¹⁰	83.31	18.78	64.53	0.00	<50	<50	<0.5	<0.5	<0.5	<0.5	--	<0.5	<50
03/22/04 ¹⁰	83.31	17.31	66.00	0.00	130	<50	<0.5	<0.5	<0.5	<0.5	--	<0.5	<50
06/21/04 ¹⁰	83.31	18.67	64.64	0.00	87	<50	<0.5	<0.5	<0.5	<0.5	--	<0.5	<50
09/20/04 ¹⁰	83.31	19.58	63.73	0.00	120	<50	<0.5	<0.5	<0.5	<0.5	--	<0.5	<50
12/20/04 ¹⁰	83.31	18.59	64.72	0.00	66 ⁹	<50	<0.5	<0.5	<0.5	<0.5	--	<0.5	<50
03/28/05 ¹⁰	83.31	16.82	66.49	0.00	71 ⁹	<50	<0.5	<0.5	<0.5	<0.5	--	<0.5	<50
06/27/05 ¹⁰	83.31	17.61	65.70	0.00	120 ¹²	<50	<0.5	<0.5	<0.5	<0.5	--	<0.5	<50
09/19/05 ¹⁰	83.31	19.00	64.31	0.00	<50	<50	<0.5	<0.5	<0.5	<0.5	--	<0.5	<50
12/19/05 ¹⁰	83.31	18.69	64.62	0.00	<50	<50	<0.5	<0.5	<0.5	<0.5	--	<0.5	<50
03/27/06 ¹⁰	83.31	15.05	68.26	0.00	160	<50	<0.5	<0.5	<0.5	<0.5	--	<0.5	<50
06/26/06 ¹⁰	83.31	16.81	66.50	0.00	110	<50	<0.5	<0.5	<0.5	<0.5	--	<0.5	<50
09/25/06 ¹⁰	83.31	18.59	64.72	0.00	120	<50	<0.5	<0.5	<0.5	<0.5	--	<0.5	<50
12/18/06 ¹⁰	83.31	18.26	65.05	0.00	250	<50	<0.5	<0.5	<0.5	<0.5	--	<0.5	<50
03/19/07 ¹⁰	83.31	17.62	65.69	0.00	93	<50	<0.5	<0.5	<0.5	<0.5	--	<0.5	<50
06/25/07¹⁰	83.31	24.82	58.49	0.00	4,600¹⁹	<50	<0.5	<0.5	<0.5	<0.5	--	<0.5	<50
MW-5B													
06/25/02 ⁷	85.36	20.48	64.88	0.00	320	660	89	1.9	39	11	130	--	--
09/18/02	85.36	21.18	64.18	0.00	480	1,100	220	1.2	19	<1.5	35	--	--
12/19/02	85.36	20.36	65.00	0.00	330	<50	<0.50	<0.50	<0.50	<1.5	190	--	--
03/20/03	85.36	INACCESSIBLE - VEHICLE OVER WELL				--	--	--	--	--	--	--	--
06/23/03 ¹⁰	85.36	20.18	65.18	0.00	300	<50	<0.5	<0.5	<0.5	<0.5	--	290	--
09/22/03 ¹⁰	85.36	21.19	64.17	0.00	200	91	19	<0.5	3	<0.5	--	260	<50
12/22/03 ¹⁰	85.36	20.85	64.51	0.00	410	99	18	<0.5	<0.5	<0.5	--	52	<50
03/22/04 ¹⁰	85.36	19.26	66.10	0.00	400	<50	<0.5	<0.5	<0.5	<0.5	--	210	<50
06/21/04 ¹⁰	85.36	20.70	64.66	0.00	270	<50	<0.5	<0.5	<0.5	<0.5	--	100	<50
09/20/04 ¹⁰	85.36	21.69	63.67	0.00	430	<50	<0.5	<0.5	<0.5	<0.5	--	9	<50
12/20/04 ¹⁰	85.36	20.56	64.80	0.00	400 ⁹	<50	<0.5	<0.5	<0.5	<0.5	--	48	<50
03/28/05 ¹⁰	85.36	18.12	67.24	0.00	480 ⁹	<50	<0.5	<0.5	<0.5	<0.5	--	67	<50
06/27/05 ¹⁰	85.36	19.61	65.75	0.00	350 ¹³	<50	<0.5	<0.5	<0.5	<0.5	--	57	<50

Table 1
Groundwater Monitoring Data and Analytical Results
Former Texaco Service Station (Site #211283)
3810 Broadway
Oakland, California

WELL ID/ DATE	TOC* (ft.)	DTW (ft.)	GWE (msl)	SPHT (ft.)	TPH-D (ppb)	TPH-G (ppb)	B (ppb)	T (ppb)	E (ppb)	X (ppb)	MTBE by	MTBE by	ETHANOL (ppb)
											8021♦ (ppb)	8260 (ppb)	
MW-5B (cont)													
09/19/05 ¹⁰	85.36	20.88	64.48	0.00	220	<50	<0.5	<0.5	<0.5	<0.5	--	32	<50
12/19/05 ¹⁰	85.36	20.74	64.62	0.00	330 ¹⁶	<50	<0.5	<0.5	<0.5	<0.5	--	21	<50
03/27/06 ¹⁰	85.36	17.10	68.26	0.00	550	<50	<0.5	<0.5	<0.5	<0.5	--	31	<50
06/26/06 ¹⁰	85.36	19.05	66.31	0.00	410	<50	<0.5	<0.5	<0.5	<0.5	--	30	<50
09/25/06 ¹⁰	85.36	20.61	64.75	0.00	320	<50	<0.5	<0.5	<0.5	<0.5	--	25	<50
12/18/06 ¹⁰	85.36	20.35	65.01	0.00	580	<50	<0.5	<0.5	<0.5	<0.5	--	14	<50
03/19/07 ¹⁰	85.36	19.62	65.74	0.00	170	<50	<0.5	<0.5	<0.5	<0.5	--	24	<50
06/25/07¹⁰	85.36	26.94	58.42	0.00	950¹⁹	250¹⁹	2	<0.5	0.6	1	--	15	<50
MW-6													
10/10/96	86.09	22.44	63.65	--	500	45,000	8,300	2,900	810	3,100	190	40 ¹	--
11/07/96	86.09	22.60	63.49	--	--	--	--	--	--	--	--	--	--
12/18/97	86.09	22.28	63.81	--	1,900	60,000	12,000	9,800	1,800	8,600	<2,000	--	--
04/06/98	86.09	19.90	66.19	--	<50	30,500	5,950	3,720	952	3,750	<1,000	--	--
06/18/98	86.09	20.49	65.60	--	1,100	23,000	2,600	540	410	1,300	<250	--	--
08/31/98	86.09	21.05	65.04	--	1,800	17,000	3,400	460	530	1,800	<250	--	--
12/21/98	86.09	21.74	64.35	--	930	7,900	1,900	510	280	730	150	2.6	--
03/24/99	86.09	21.18	64.91	--	763	12,200	1,970	327	338	794	<40.0	<50.0	--
06/25/99	86.09	21.34	64.75	--	1,050	14,800	2,040	1,080	406	1,430	<40.0	--	--
09/24/99	86.09	22.28	63.81	--	1,720	17,200	2,810	1,330	489	2,340	<50.0	--	--
12/29/99	86.09	24.96	61.13	--	1,480	14,700	2,790	974	469	1,720	<500	--	--
03/21/00	86.09	18.70	67.39	--	1,120	20,000	4,160	962	719	2,330	<250	--	--
07/26/00	86.09	INACCESSIBLE	--	--	--	--	--	--	--	--	--	--	--
09/06/00	86.09	INACCESSIBLE	--	--	--	--	--	--	--	--	--	--	--
11/29/00	86.48	21.30	65.18	--	2,060	22,800	4,120	2,010	872	3,180	--	--	--
03/06/01	86.48	19.05	67.43	--	2,220	32,100	3,760	4,590	1,160	5,360	--	--	--
06/19/01 ⁶	86.48	21.11	65.37	--	<1,500	40,000	2,800	6,000	1,200	5,300	--	<25	--
09/05/01 ⁶	86.48	21.37	65.11	--	<1,000	18,000	3,800	800	730	1,400	--	<200	--
12/20/01 ⁶	86.48	19.80	66.68	--	<1,300	29,000	2,600	3,700	1,100	4,100	--	<100	--
06/25/02	86.09	21.13	64.96	0.00	2,500	21,000	2,200	1,800	850	2,100	<100	--	--
09/18/02	86.09	22.00	64.09	0.00	1,300	13,000	1,700	480	610	970	110	--	--
12/19/02	86.09	20.98	65.11	0.00	2,700	20,000	2,900	620	770	2,100	<20	--	--
03/20/03	86.09	20.23	65.86	0.00	2,600	23,000	1,500	2,200	920	3,400	<100	--	--

Table 1
Groundwater Monitoring Data and Analytical Results
Former Texaco Service Station (Site #211283)
3810 Broadway
Oakland, California

WELL ID/ DATE	TOC* (<i>ft.</i>)	DTW (<i>ft.</i>)	GWE (<i>mst</i>)	SPHT (<i>ft.</i>)	TPH-D (<i>ppb</i>)	TPH-G (<i>ppb</i>)	B (<i>ppb</i>)	T (<i>ppb</i>)	E (<i>ppb</i>)	X (<i>ppb</i>)	MTBE by	MTBE by	ETHANOL (<i>ppb</i>)
											8021♦ (<i>ppb</i>)	8260 (<i>ppb</i>)	
MW-6 (cont)													
06/23/03 ¹⁰	86.09	20.96	65.13	0.00	2,400	21,000	2,000	1,400	890	2,500	--	6	--
09/22/03 ¹⁰	86.09	21.95	64.14	0.00	1,800	7,400	920	220	360	580	--	5	<50
12/22/03 ¹⁰	86.09	21.63	64.46	0.00	2,300	9,700	1,700	240	450	1,000	--	6	<100 ¹¹
03/22/04 ¹⁰	86.09	20.31	65.78	0.00	2,700	23,000	1,500	1,400	830	2,800	--	4	<250
06/21/04 ¹⁰	86.09	20.64	65.45	0.00	2,800	20,000	2,000	2,300	1,100	3,800	--	4	<130
09/20/04 ¹⁰	86.09	22.29	63.80	0.00	1,300	4,600	480	65	200	260	--	4	<100
12/20/04 ¹⁰	86.09	21.33	64.76	0.00	1,500	9,500	1,500	220	450	840	--	5	<250
03/28/05 ¹⁰	86.09	19.65	66.44	0.00	2,400 ⁹	13,000	1,100	550	600	1,600	--	3	<250
06/27/05 ¹⁰	86.09	19.86	66.23	0.00	2,100 ¹⁴	15,000	1,100	1,300	790	2,600	--	3	<100
09/19/05 ¹⁰	86.09	20.49	65.60	0.00	2,300	18,000	1,300	1,200	800	2,500	--	3	<100
12/19/05 ¹⁰	86.09	21.49	64.60	0.00	1,900 ¹⁴	13,000	1,900	190	620	890	--	5	110
03/27/06 ¹⁰	86.09	18.28	67.81	0.00	1,300	14,000	740	420	600	1,400	--	2	<50
06/26/06 ¹⁰	86.09	19.08	67.01	0.00	2,300	23,000	660	1,700	870	3,000	--	<3	<250
09/25/06 ¹⁰	86.09	20.02	66.07	0.00	2,100	18,000	580	1,200	760	2,600	--	1	<100
12/18/06 ¹⁰	86.09	20.57	65.52	0.00	2,700	14,000	1,200	370	680	1,300	--	4	<50
03/19/07 ¹⁰	86.09	20.56	65.53	0.00	2,700	17,000	990	560	840	2,100	--	3	<100
06/25/07	86.09	DRY	--	--	--	--	--	--	--	--	--	--	--
MW-7													
10/10/96	84.11	20.78	63.33	--	<50	<50	0.6	<0.5	<0.5	<0.5	<5.0	--	--
11/07/96	84.11	20.80	63.31	--	--	--	--	--	--	--	--	--	--
12/18/97	84.11	17.27	66.84	--	<50	<50	<0.5	<0.5	<0.5	<0.5	<30	--	--
04/06/98	84.11	15.91	68.20	--	<50	<50	<0.5	<0.5	<0.5	<0.5	<30	--	--
06/18/98	84.11	17.95	66.16	--	<50	<50	<0.5	<0.5	<0.5	<0.5	<0.5	--	--
08/31/98	84.11	19.40	64.71	--	<50	<50	<0.5	<0.5	<0.5	<0.5	<2.5	--	--
12/21/98	84.11	19.75	64.36	--	<50	<50	<0.5	<0.5	<0.5	<0.5	<2.5	--	--
03/24/99	84.11	17.54	66.57	--	51.3	<50.0	<0.500	<0.500	<0.500	<0.500	<2.00	--	--
06/25/99	84.11	19.22	64.89	--	<50.0	<50.0	<0.500	<0.500	<0.500	<0.500	<2.00	--	--
09/24/99	84.11	20.18	63.93	--	<50.0	<50.0	<0.500	<0.500	<0.500	<0.500	<2.50	--	--
12/29/99	84.11	20.15	63.96	--	99.0	<50.0	<0.500	<0.500	<0.500	<0.500	<5.00	--	--
03/21/00	84.11	16.35	67.76	--	<50.0	<50.0	<0.500	<0.500	<0.500	<0.500	<2.50	--	--
07/26/00	84.11	18.99	65.12	--	<50.0	<50.0	<0.500	<0.500	<0.500	<0.500	<2.50	--	--
09/06/00	84.11	19.49	64.62	--	-- ⁵	<50.0	<0.500	<0.500	<0.500	<0.500	--	--	--

Table 1
Groundwater Monitoring Data and Analytical Results
Former Texaco Service Station (Site #211283)
3810 Broadway
Oakland, California

WELL ID/ DATE	TOC* (ft.)	DTW (ft.)	GWE (msl)	SPHT (ft.)	TPH-D (ppb)	TPH-G (ppb)	B (ppb)	T (ppb)	E (ppb)	X (ppb)	MTBE by	MTBE by	ETHANOL (ppb)
											8021♦ (ppb)	8260 (ppb)	
MW-7 (cont)													
11/29/00	84.44	19.52	64.92	--	<50.0	<50.0	<0.500	<0.500	<0.500	<0.500	--	--	--
03/06/01	84.44	17.15	67.29	--	<50.0	<50.0	<0.500	<0.500	<0.500	<0.500	--	--	--
06/19/01 ⁶	84.44	19.30	65.14	--	<50	<50	<0.50	<0.50	<0.50	<0.50	--	<0.50	--
09/05/01 ⁶	84.44	20.22	64.22	--	<50	<50	0.64	0.84	0.94	5.2	--	<5.0	--
12/20/01 ⁶	84.44	17.85	66.59	--	<50	<50	<0.50	<0.50	<0.50	<0.50	--	<5.0	--
06/25/02	84.11	19.30	64.81	0.00	<50	<50	<0.50	<0.50	<0.50	<1.5	<2.5	--	--
09/18/02	84.11	20.10	64.01	0.00	170	<50	<0.50	<0.50	<0.50	<1.5	<2.5	--	--
12/19/02	84.11	18.73	65.38	0.00	<50	<50	<0.50	<0.50	<0.50	<1.5	<2.5	--	--
03/20/03	84.11	18.86	65.25	0.00	<50	<50	<0.50	<0.50	<0.50	<1.5	<2.5	--	--
06/23/03 ¹⁰	84.11	19.00	65.11	0.00	<50	<50	<0.5	<0.5	<0.5	<0.5	--	<0.5	--
09/22/03 ¹⁰	84.11	20.05	64.06	0.00	<50	<50	<0.5	<0.5	<0.5	<0.5	--	<0.5	<50
12/22/03 ¹⁰	84.11	19.72	64.39	0.00	72	<50	<0.5	<0.5	<0.5	<0.5	--	<0.5	<50
03/22/04 ¹⁰	84.11	17.94	66.17	0.00	<50	<50	<0.5	<0.5	<0.5	<0.5	--	<0.5	<50
06/21/04 ¹⁰	84.11	19.53	64.58	0.00	73	<50	<0.5	<0.5	<0.5	<0.5	--	<0.5	<50
09/20/04 ¹⁰	84.11	20.59	63.52	0.00	69	<50	<0.5	<0.5	<0.5	<0.5	--	<0.5	<50
12/20/04 ¹⁰	84.11	19.43	64.68	0.00	67 ⁹	<50	<0.5	<0.5	<0.5	<0.5	--	<0.5	<50
03/28/05 ¹⁰	84.11	16.68	67.43	0.00	69 ⁹	<50	<0.5	<0.5	<0.5	<0.5	--	<0.5	<50
06/27/05 ¹⁰	84.11	18.43	65.68	0.00	<50	<50	<0.5	<0.5	<0.5	<0.5	--	<0.5	<50
09/19/05 ¹⁰	84.11	19.77	64.34	0.00	<50	<50	<0.5	<0.5	<0.5	<0.5	--	<0.5	<50
12/19/05 ¹⁰	84.11	19.38	64.73	0.00	<50	<50	<0.5	<0.5	<0.5	<0.5	--	<0.5	<50
03/27/06 ¹⁰	84.11	15.51	68.60	0.00	<50	<50	<0.5	<0.5	<0.5	<0.5	--	<0.5	<50
06/26/06 ¹⁰	84.11	17.85	66.26	0.00	70	<50	<0.5	<0.5	<0.5	<0.5	--	<0.5	<50
09/25/06 ¹⁰	84.11	19.53	64.58	0.00	<50	<50	<0.5	<0.5	<0.5	<0.5	--	<0.5	<50
12/18/06 ¹⁰	84.11	19.28	64.83	0.00	270	<50	<0.5	<0.5	<0.5	<0.5	--	<0.5	<50
03/19/07 ¹⁰	84.11	18.32	65.79	0.00	81	<50	<0.5	<0.5	<0.5	<0.5	--	<0.5	<50
06/25/07¹⁰	84.11	26.92	57.19	0.00	65	<50	<0.5	<0.5	<0.5	<0.5	--	1	<50
MW-9													
10/10/96	82.17	18.62	63.55	--	520	80	2.5	13	2.2	13	<5.0	--	--
11/07/96	82.17	63.53	18.64	--	--	--	--	--	--	--	--	--	--
12/18/97	82.17	16.42	65.75	--	<50	<50	<0.5	<0.5	<0.5	<0.5	<30	--	--
04/06/98	82.17	14.00	68.17	--	<50	<50	<0.5	<0.5	<0.5	<0.5	<30	--	--
06/18/98	82.17	15.33	66.84	--	100	<50	<0.5	<0.5	<0.5	<0.5	<0.5	--	--

Table 1
Groundwater Monitoring Data and Analytical Results
Former Texaco Service Station (Site #211283)
3810 Broadway
Oakland, California

WELL ID/ DATE	TOC* (ft.)	DTW (ft.)	GWE (msl)	SPHT (ft.)	TPH-D (ppb)	TPH-G (ppb)	B (ppb)	T (ppb)	E (ppb)	X (ppb)	MTBE by	MTBE by	ETHANOL (ppb)
											8021♦ (ppb)	8260 (ppb)	
MW-9 (cont)													
08/31/98	82.17	17.14	65.03	--	57	<50	<0.5	<0.5	<0.5	<0.5	<2.5	--	--
12/21/98	82.17	17.40	64.77	--	71	<50	<0.5	<0.5	<0.5	<0.5	<2.5	--	--
03/24/99	82.17	16.22	65.95	--	84.0	<50.0	<0.500	<0.500	<0.500	<0.500	<2.00	--	--
06/25/99	82.17	16.90	65.27	--	92.0	<50.0	<0.500	<0.500	<0.500	<0.500	<2.00	--	--
09/24/99	82.17	17.89	64.28	--	<50.0	<50.0	<0.500	<0.500	<0.500	<0.500	<2.50	--	--
12/29/99	82.17	18.01	64.16	--	52.8	<50.0	<0.500	<0.500	<0.500	<0.500	<5.00	--	--
03/21/00	82.17	14.80	67.37	--	72.4	<50.0	<0.500	<0.500	<0.500	<0.500	<2.50	--	--
07/26/00	82.17	17.17	65.00	--	83.6	<50.0	<0.500	<0.500	<0.500	<0.500	<2.50	--	--
09/06/00	82.17	17.95	64.22	--	74.3	<50.0	<0.500	<0.500	<0.500	<0.500	--	--	--
11/29/00	82.52	18.10	64.42	--	96.2	<50.0	<0.500	<0.500	<0.500	<0.500	--	--	--
03/06/01	82.52	16.75	65.77	--	94.2	<50.0	<0.500	<0.500	<0.500	<0.500	--	--	--
06/19/01 ⁶	82.52	17.83	64.69	--	<50	<50	<0.50	<0.50	<0.50	<0.50	--	<0.50	--
09/05/01 ⁶	82.52	17.98	64.54	--	<50	<50	<0.50	<0.50	<0.50	1.6	--	<5.0	--
12/20/01 ⁶	82.52	16.85	65.67	--	84	<50	<0.50	<0.50	<0.50	<0.50	--	<5.0	--
06/25/02	82.17	17.12	65.05	0.00	100	<50	<0.50	<0.50	<0.50	<1.5	<2.5	--	--
09/18/02	82.17	17.76	64.41	0.00	170	<50	<0.50	<0.50	<0.50	<1.5	<2.5	--	--
12/19/02	82.17	16.83	65.34	0.00	73	<50	<0.50	<0.50	<0.50	<1.5	<2.5	--	--
03/20/03	82.17	16.61	65.56	0.00	87	<50	<0.50	<0.50	<0.50	<1.5	<2.5	--	--
06/23/03 ¹⁰	82.17	17.14	65.03	0.00	<50	<50	<0.5	<0.5	<0.5	<0.5	--	0.7	--
09/22/03 ¹⁰	82.17	17.72	64.45	0.00	66	<50	<0.5	<0.5	<0.5	<0.5	--	0.7	<50
12/22/03 ¹⁰	82.17	17.44	64.73	0.00	94	<50	<0.5	<0.5	<0.5	<0.5	--	0.7	<50
03/22/04 ¹⁰	82.17	16.07	66.10	0.00	<50	<50	<0.5	<0.5	<0.5	<0.5	--	0.7	<50
06/21/04 ¹⁰	82.17	17.38	64.79	0.00	80	<50	<0.5	<0.5	<0.5	<0.5	--	1	<50
09/20/04 ¹⁰	82.17	18.14	64.03	0.00	120	<50	<0.5	<0.5	<0.5	<0.5	--	1	<50
12/20/04 ¹⁰	82.17	17.15	65.02	0.00	74 ⁹	<50	<0.5	<0.5	<0.5	<0.5	--	2	<50
03/28/05 ¹⁰	82.17	15.47	66.70	0.00	84 ⁹	<50	<0.5	<0.5	<0.5	<0.5	--	3	<50
06/27/05 ¹⁰	82.17	16.41	65.76	0.00	140 ¹²	<50	<0.5	<0.5	<0.5	<0.5	--	3	<50
09/19/05 ¹⁰	82.17	17.42	64.75	0.00	<50	<50	<0.5	<0.5	<0.5	<0.5	--	5	<50
12/19/05 ¹⁰	82.17	17.93	64.24	0.00	52 ¹⁷	<50	<0.5	<0.5	<0.5	<0.5	--	5	<50
03/27/06 ¹⁰	82.17	13.75	68.42	0.00	<50	<50	<0.5	<0.5	<0.5	<0.5	--	7	<50
06/26/06 ¹⁰	82.17	15.90	66.27	0.00	110	<50	<0.5	<0.5	<0.5	<0.5	--	9	<50
09/25/06 ¹⁰	82.17	17.27	64.90	0.00	57	<50	<0.5	<0.5	<0.5	<0.5	--	8	<50
12/18/06 ¹⁰	82.17	16.67	65.50	0.00	220	<50	<0.5	<0.5	<0.5	<0.5	--	7	<50

Table 1
Groundwater Monitoring Data and Analytical Results
Former Texaco Service Station (Site #211283)
3810 Broadway
Oakland, California

WELL ID/ DATE	TOC* (ft.)	DTW (ft.)	GWE (msl)	SPHT (ft.)	TPH-D (ppb)	TPH-G (ppb)	B (ppb)	T (ppb)	E (ppb)	X (ppb)	MTBE by	MTBE by	ETHANOL (ppb)
											8021♦ (ppb)	8260 (ppb)	
MW-9 (cont)													
03/19/07 ¹⁰	82.17	16.16	66.01	0.00	210	<50	<0.5	<0.5	<0.5	<0.5	--	9	<50
06/25/07 ¹⁰	82.17	23.84	58.33	0.00	74	<50	<0.5	<0.5	<0.5	<0.5	--	6	<50
MW-10													
10/10/96	81.83	18.40	63.43	--	<50	<50	<0.5	<0.5	<0.5	<0.5	<5.0	--	--
11/07/96	81.83	18.43	63.40	--	--	--	--	--	--	--	--	--	--
12/18/97	81.83	16.18	65.65	--	<50	350	6.9	0.87	0.88	0.77	<30	--	--
04/06/98	81.83	14.39	67.44	--	<50	2,300	224	168	81.4	253	<30	--	--
06/18/98	81.83	15.11	66.72	--	320	7,200	310	210	83	280	<0.5	--	--
08/31/98	81.83	17.03	64.80	--	120	460	51	8.2	5.1	10	<5.0	--	--
12/21/98	81.83	17.32	64.51	--	79	120	5.5	<1.0	<1.0	<1.0	8.7	<2.0	--
03/24/99	81.83	15.25	66.58	--	923	1,330	85.9	42.9	29.7	95.2	20.4	<25.0	--
06/25/99	81.83	16.82	65.01	--	167	1,130	115	32.6	17.2	36.3	<4.00	--	--
09/24/99	81.83	17.75	64.08	--	76.7	382	20.0	<1.00	2.21	1.37	8.83	--	--
12/29/99	81.83	18.13	63.70	--	107	114	9.03	<0.500	0.531	<0.500	<5.00	--	--
03/21/00	81.83	14.22	67.61	--	194	1,270	86.3	52.3	38.1	102	19.5	--	--
07/26/00	81.83	16.61	65.22	--	192	562	74.8	7.51	24.3	14.8	13.3	<1.00 ^d	--
09/06/00	81.83	17.08	64.75	--	205	606	93.4	5.36	16.7	38.9	--	--	--
11/29/00	82.16	16.90	65.26	--	258	583	40.0	1.46	4.69	15.8	--	--	--
03/06/01	82.16	14.80	67.36	--	199	837	34.2	26.4	20.8	27.5	--	--	--
06/19/01 ⁶	82.16	16.85	65.31	--	<50	400	47	2.6	8.8	17	--	0.60	--
09/05/01 ⁶	82.16	17.87	64.29	--	<100	230	20	<0.50	1.2	5.3	--	<5.0	--
12/20/01 ⁶	82.16	15.54	66.62	--	110	300	13	2.5	1.7	4.6	--	<5.0	--
06/25/02	81.83	16.93	64.90	0.00	180	810	180	3.2	17	8.0	<2.5	--	--
09/18/02	81.83	17.68	64.15	0.00	200	260	24	<2.0	2.5	5.0	2.9	--	--
12/19/02	81.83	16.36	65.47	0.00	86	360	25	0.60	<0.50	1.5	<5.0	--	--
03/20/03	81.83	16.32	65.51	0.00	200	620	21	5.3	6.0	13	<10	--	--
06/23/03 ¹⁰	81.83	16.57	65.26	0.00	290	1,500	170	23	40	93	--	0.7	--
09/22/03 ¹⁰	81.83	17.60	64.23	0.00	180	480	48	3	7	17	--	0.8	<50
12/22/03 ¹⁰	81.83	17.31	64.52	0.00	120	230	7	<0.5	<0.5	1	--	0.9	<50
03/22/04 ¹⁰	81.83	15.58	66.25	0.00	230	1,500	72	26	30	82	--	0.7	<50
06/21/04 ¹⁰	81.83	17.12	64.71	0.00	220	1,000	120	29	47	73	--	2	<50
09/20/04 ¹⁰	81.83	18.12	63.71	0.00	230	470	36	5	6	20	--	2	<50

Table 1
Groundwater Monitoring Data and Analytical Results
Former Texaco Service Station (Site #211283)
3810 Broadway
Oakland, California

WELL ID/ DATE	TOC* (ft.)	DTW (ft.)	GWE (msl)	SPHT (ft.)	TPH-D (ppb)	TPH-G (ppb)	B (ppb)	T (ppb)	E (ppb)	X (ppb)	MTBE by	MTBE by	ETHANOL (ppb)
											8021♦ (ppb)	8260 (ppb)	
MW-10 (cont)													
12/20/04 ¹⁰	81.83	17.01	64.82	0.00	170 ⁹	480	13	2	1	7	--	2	<50
03/28/05 ¹⁰	81.83	14.64	67.19	0.00	450 ⁹	1,900	64	46	55	140	--	1	<50
06/27/05 ¹⁰	81.83	15.99	65.84	0.00	400 ¹⁵	1,700	140	61	33	180	--	3	<50
09/19/05 ¹⁰	81.83	17.35	64.48	0.00	170	1,200	98	35	58	110	--	5	<50
12/19/05 ¹⁰	81.83	17.12	64.71	0.00	160 ¹⁴	1,000	61	23	20	47	--	5	<50
03/27/06 ¹⁰	81.83	13.35	68.48	0.00	180	670	6	4	8	11	--	5	<50
06/26/06 ¹⁰	81.83	15.10	66.73	0.00	580	4,700	220	110	150	390	--	0.8	<50
09/25/06 ¹⁰	81.83	17.10	64.73	0.00	480	4,400	290	180	200	350	--	4	<50
12/18/06 ¹⁰	81.83	16.75	65.08	0.00	2,900	2,500	270	97	97	170	--	1	<50
03/19/07 ¹⁰	81.83	15.91	65.92	0.00	650	2,000	150	43	52	88	--	1	<50
06/25/07¹⁰	81.83	24.41	57.42	0.00	7,600¹⁹	<50¹⁹	<0.5	<0.5	<0.5	<0.5	--	4	<50
MW-11													
08/08/00	--	25.61	--	--	--	--	--	--	--	--	--	--	--
08/16/00	--	25.50	--	--	56.80	<50.0	<0.500	<0.500	<0.500	<0.500	--	--	--
09/06/00	--	25.90	--	--	-- ⁵	<50.0	<0.500	<0.500	<0.500	<0.500	--	--	--
11/29/00	90.63	25.80	64.83	--	63.8	<50.0	<0.500	<0.500	<0.500	<0.500	--	--	--
03/06/01	90.63	23.32	67.31	--	<50.0	<50.0	<0.500	<0.500	<0.500	<0.500	--	--	--
06/19/01 ⁶	90.63	25.57	65.06	--	<50	<50	<0.50	<0.50	<0.50	<0.50	--	<0.50	--
09/05/01 ⁶	90.63	26.42	64.21	--	<50	<50	<0.50	<0.50	<0.50	0.68	--	<5.0	--
12/20/01 ⁶	90.63	24.27	66.36	--	<50	<50	<0.50	<0.50	<0.50	<0.50	--	<5.0	--
06/25/02	-- ⁸	25.51	-- ⁸	0.00	<50	<50	<0.50	<0.50	<0.50	<1.5	<2.5	--	--
09/18/02	-- ⁸	26.31	-- ⁸	0.00	80	<50	<0.50	<0.50	<0.50	<1.5	<2.5	--	--
12/19/02	-- ⁸	25.08	-- ⁸	0.00	<50	<50	<0.50	<0.50	<0.50	<1.5	<2.5	--	--
03/20/03	-- ⁸	24.87	-- ⁸	0.00	<50	<50	<0.50	0.51	<0.50	<1.5	<2.5	--	--
06/23/03 ¹⁰	-- ⁸	25.21	-- ⁸	0.00	140	<50	<0.5	<0.5	<0.5	<0.5	--	<0.5	--
09/22/03 ¹⁰	-- ⁸	26.26	-- ⁸	0.00	52	<50	<0.5	<0.5	<0.5	<0.5	--	1	<50
12/22/03 ¹⁰	-- ⁸	25.97	-- ⁸	0.00	69	<50	<0.5	<0.5	<0.5	<0.5	--	2	<50
03/22/04 ¹⁰	-- ⁸	24.13	-- ⁸	0.00	<50	<50	<0.5	<0.5	<0.5	<0.5	--	<0.5	<50
06/21/04 ¹⁰	-- ⁸	25.74	-- ⁸	0.00	79	<50	<0.5	<0.5	<0.5	<0.5	--	<0.5	<50
09/20/04 ¹⁰	-- ⁸	26.83	-- ⁸	0.00	140	<50	<0.5	<0.5	<0.5	<0.5	--	4	<50
12/20/04 ¹⁰	-- ⁸	25.67	-- ⁸	0.00	54 ⁹	<50	<0.5	<0.5	<0.5	<0.5	--	3	<50
03/28/05 ¹⁰	-- ⁸	23.03	-- ⁸	0.00	58 ⁹	<50	<0.5	<0.5	<0.5	<0.5	--	<0.5	<50

Table 1
Groundwater Monitoring Data and Analytical Results
Former Texaco Service Station (Site #211283)
3810 Broadway
Oakland, California

WELL ID/ DATE	TOC* (ft.)	DTW (ft.)	GWE (msl)	SPHT (ft.)	TPH-D (ppb)	TPH-G (ppb)	B (ppb)	T (ppb)	E (ppb)	X (ppb)	MTBE by	MTBE by	ETHANOL (ppb)
											8021♦ (ppb)	8260 (ppb)	
MW-11 (cont)													
06/27/05 ¹⁰	-- ⁸	24.61	-- ⁸	0.00	<50	<50	<0.5	<0.5	<0.5	<0.5	--	<0.5	<50
09/19/05 ¹⁰	-- ⁸	25.98	-- ⁸	0.00	<50	<50	<0.5	<0.5	<0.5	<0.5	--	0.6	<50
12/19/05 ¹⁰	-- ⁸	25.93	-- ⁸	0.00	<50	<50	<0.5	<0.5	<0.5	<0.5	--	2	<50
03/27/06 ¹⁰	-- ⁸	21.81	-- ⁸	0.00	<50	<50	<0.5	<0.5	<0.5	<0.5	--	<0.5	<50
06/26/06 ¹⁰	-- ⁸	24.00	-- ⁸	0.00	64	<50	<0.5	<0.5	<0.5	<0.5	--	<0.5	<50
09/25/06 ¹⁰	-- ⁸	25.75	-- ⁸	0.00	<50	<50	<0.5	<0.5	<0.5	<0.5	--	<0.5	<50
12/18/06 ¹⁰	-- ⁸	25.55	-- ⁸	0.00	140	<50	<0.5	<0.5	<0.5	<0.5	--	<0.5	<50
03/19/07 ¹⁰	-- ⁸	24.58	-- ⁸	0.00	63	<50	<0.5	<0.5	<0.5	<0.5	--	<0.5	<50
06/25/07¹⁰	--⁸	32.81	--⁸	0.00	130	<50	<0.5	<0.5	<0.5	<0.5	--	1	<50
MW-12													
06/25/02 ⁷	84.19	18.65	65.54	0.00	410	1,000	340	8.2	16	8.3	11	--	--
09/18/02	84.19	19.67	64.52	0.00	230	130	52	<0.50	<0.50	<1.5	9.8	--	--
12/19/02	84.19	18.67	65.52	0.00	450	<50	11	<0.50	<0.50	<1.5	<2.5	--	--
03/20/03	84.19	17.97	66.22	0.00	300	280	120	1.9	11	<1.5	2.6	--	--
06/23/03 ¹⁰	84.19	18.27	65.92	0.00	400	400	130	4	1	0.7	--	14	--
09/22/03 ¹⁰	84.19	19.52	64.67	0.00	270	<50	9	<0.5	<0.5	<0.5	--	9	<50
12/22/03 ¹⁰	84.19	19.75	64.44	0.00	130	720	130	29	10	46	--	2	<50
03/22/04 ¹⁰	84.19	17.06	67.13	0.00	240	<50	3	<0.5	<0.5	1	--	0.5	<50
06/21/04 ¹⁰	84.19	18.82	65.37	0.00	350	140	43	<0.5	<0.5	<0.5	--	8	<50
09/20/04 ¹⁰	84.19	19.99	64.20	0.00	340	<50	<0.5	<0.5	<0.5	<0.5	--	2	<50
12/20/04 ¹⁰	84.19	19.46	64.73	0.00	160 ⁹	1,300	400	28	31	31	--	1	<50
03/28/05 ¹⁰	84.19	16.42	67.77	0.00	440 ⁹	90	24	<0.5	<0.5	<0.5	--	1	<50
06/27/05 ¹⁰	84.19	17.53	66.66	0.00	170 ¹³	<50	<0.5	<0.5	<0.5	<0.5	--	1	<50
09/19/05 ¹⁰	84.19	19.04	65.15	0.00	190	<50	<0.5	<0.5	<0.5	<0.5	--	3	<50
12/19/05 ¹⁰	84.19	19.41	64.78	0.00	340 ¹³	330	94	5	1	3	--	2	<50
03/27/06 ¹⁰	84.19	15.45	68.74	0.00	140	130	33	0.7	1	4	--	0.8	<50
06/26/06 ¹⁰	84.19	16.70	67.49	0.00	220	<50	<0.5	<0.5	<0.5	<0.5	--	<0.5	<50
09/25/06 ¹⁰	84.19	18.81	65.38	0.00	200	<50	<0.5	<0.5	<0.5	<0.5	--	<0.5	<50
12/18/06 ¹⁰	84.19	18.94	65.25	0.00	410	240	68	5	1	1	--	1	<50
03/19/07 ¹⁰	84.19	17.83	66.36	0.00	200	55	7	<0.5	<0.5	<0.5	--	2	<50
06/25/07¹⁰	84.19	25.80	58.39	0.00	1,600¹⁹	5,500¹⁹	1,000¹⁹	190¹⁹	170¹⁹	320¹⁹	--	2	<100

Table 1
Groundwater Monitoring Data and Analytical Results
Former Texaco Service Station (Site #211283)
3810 Broadway
Oakland, California

WELL ID/ DATE	TOC* (ft.)	DTW (ft.)	GWE (msl)	SPHT (ft.)	TPH-D (ppb)	TPH-G (ppb)	B (ppb)	T (ppb)	E (ppb)	X (ppb)	MTBE by 8021♦ (ppb)	MTBE by 8260 (ppb)	ETHANOL (ppb)
MW-2													
06/28/96	85.83	22.10	63.73	1.35	--	--	--	--	--	--	--	--	--
10/10/96	85.83	22.36	63.47	--	1,800	99,000	4,100	9,400	2,300	9,900	390	<25 ¹	--
11/07/96	85.83	22.39	63.45**	0.01	--	--	--	--	--	--	--	--	--
12/18/97	85.83	20.19	65.64	--	4,700	24,000	600	1,800	750	2,400	<2,000	--	--
04/06/98	85.83	18.00	67.83	--	9.5	20,100	252	448	430	1,410	<200	--	--
06/18/98	85.83	19.63	66.20	--	5,200	20,000	240	370	270	790	<50	--	--
08/31/98	85.83	21.01	64.82	--	19,000	72,000	270	990	630	1,700	<125	--	--
12/21/98	85.83	21.31	64.52	--	13,000	290	8.7	18	9.7	38	10	29	--
03/24/99	85.83	19.18	66.65	--	5,590	80,400	651	1,860	1,120	3,730	<40.0	<100	--
06/25/99	85.83	20.78	65.05	--	12,100	34,700	504	1,300	716	2,160	<40.0	--	--
09/24/99	85.83	21.82	64.01	--	108	6,510	1,030	350	183	680	<50.0	--	--
12/29/99	85.83	22.17	63.90**	0.30	--	--	--	--	--	--	--	--	--
01/07/00	85.83	22.84	63.30**	0.39	--	--	--	--	--	--	--	--	--
03/21/00	-- ³	18.19	--	--	41,100	54,100	1,260	3,320	2,180	8,200	<1,250	--	--
DESTROYED													
MW-3													
06/28/96	83.18	19.04	64.14	--	--	--	--	--	--	--	--	--	--
10/10/96	83.18	19.51	63.67	--	1,200	110,000	6,600	16,000	2,200	12,000	<250	--	--
11/07/96	83.18	19.40	63.78	--	--	--	--	--	--	--	--	--	--
12/18/97	83.18	18.79	64.39	--	6,100,000	180,000	1,500	16,000	4,600	23,000	<3,000	--	--
04/06/98	83.18	16.58	66.64	0.05	--	--	--	--	--	--	--	--	--
06/18/98	83.18	--	--	>2.0 ²	--	--	--	--	--	--	--	--	--
08/31/98	83.18	19.56	63.68	0.07	--	--	--	--	--	--	--	--	--
12/21/98	83.18	20.23	65.13	2.73	--	--	--	--	--	--	--	--	--
03/24/99	83.18	16.76	67.11	0.86	--	--	--	--	--	--	--	--	--
06/25/99	83.18	18.47	64.95	0.30	--	--	--	--	--	--	--	--	--
09/24/99	83.18	19.43	63.81	0.08	--	--	--	--	--	--	--	--	--
12/29/99	83.18	19.25	63.96	0.04	--	--	--	--	--	--	--	--	--
01/07/00	83.18	19.87	63.37	0.07	--	--	--	--	--	--	--	--	--
DESTROYED													

Table 1
Groundwater Monitoring Data and Analytical Results
Former Texaco Service Station (Site #211283)
3810 Broadway
Oakland, California

WELL ID/ DATE	TOC* (ft.)	DTW (ft.)	GWE (msl)	SPHT (ft.)	TPH-D (ppb)	TPH-G (ppb)	B (ppb)	T (ppb)	E (ppb)	X (ppb)	MTBE by	MTBE by	ETHANOL (ppb)
											8021♦ (ppb)	8260 (ppb)	
MW-5													
10/10/96	85.41	21.93	63.48	--	<50	1,800	34	4.7	11	44	21	5.0 ¹	--
11/07/96	85.41	21.96	63.45	--	--	--	--	--	--	--	--	--	--
12/18/97	85.41	19.81	65.60	--	<50	1,200	15	<1.0	15	<1.0	72	--	--
04/06/98	85.41	17.43	67.98	--	<50	1,000	126	0.5	0.8	1.5	<30	--	--
06/18/98	85.41	19.15	66.26	--	100	110	6.9	<0.5	<0.5	<0.5	<0.5	--	--
08/31/98	85.41	20.46	64.95	--	120	480	5.3	<2.5	<2.5	<2.5	<12	--	--
12/21/98	85.41	20.91	64.50	--	100	270	16	2.9	1.3	<1.0	34	<2.0	--
03/24/99	85.41	18.74	66.67	--	93.3	143	2.80	<0.500	0.749	<0.500	<2.00	<5.00	--
06/25/99	85.41	20.31	65.10	--	125	847	6.61	<0.500	0.611	<0.500	2.69	<2.00	--
09/24/99	85.41	21.36	64.05	--	94.0	563	6.00	<2.50	<2.50	<2.50	25.1	--	--
12/29/99	85.41	21.41	64.00	--	173	896	16.6	1.48	8.92	2.67	61.1	<0.500	--
03/21/00	85.41	18.13	67.28	--	158	858	53.7	<1.00	21.4	8.00	11.6	--	--
07/26/00	85.41	OBSTRUCTION IN WELL			--	--	--	--	--	--	--	--	--
09/06/00	85.41	20.33	65.08	--	231	670	153	<2.50	7.87	<2.50	--	--	--
11/29/00	85.13	OBSTRUCTION IN WELL			--	--	--	--	--	--	--	--	--
03/06/01	85.13	OBSTRUCTION IN WELL			--	--	--	--	--	--	--	--	--
06/19/01	85.13	OBSTRUCTION IN WELL			--	--	--	--	--	--	--	--	--
09/05/01	85.13	OBSTRUCTION IN WELL			--	--	--	--	--	--	--	--	--
12/02/01	85.13	OBSTRUCTION IN WELL			--	--	--	--	--	--	--	--	--
DESTROYED													
MW-8													
10/10/96	84.01	20.82	63.19	--	110	17,000	1,300	1,200	64	1,300	110	<5.0 ¹	--
11/07/96	84.01	20.44	63.57	--	--	--	--	--	--	--	--	--	--
12/18/97	84.01	19.36	64.65	--	630	15,000	3,600	1,800	410	930	<600	--	--
04/06/98	84.01	16.19	67.82	--	<50	32,300	8,230	5,900	718	2,120	<1,000	--	--
06/18/98	84.01	17.75	66.26	--	<50	74,000	5,400	4,500	700	2,200	2,400	--	--
08/31/98	84.01	INACCESSIBLE			--	--	--	--	--	--	--	--	--
12/21/98	84.01	19.48	64.53	--	1,200	9,600	2,600	410	220	300	700	<2.0	--
03/24/99	84.01	17.44	66.57	--	2,890	86,100	9,890	11,700	1,650	7,130	<200	<250	--
06/25/99	84.01	20.69	63.40**	0.10	--	--	--	--	--	--	--	--	--
07/01/99	84.01	20.45	65.07**	1.89	--	--	--	--	--	--	--	--	--
09/24/99	84.01	20.98	64.25**	1.53	--	--	--	--	--	--	--	--	--
12/29/99	84.01	20.25	63.97**	0.26	--	--	--	--	--	--	--	--	--

Table 1
Groundwater Monitoring Data and Analytical Results
Former Texaco Service Station (Site #211283)
3810 Broadway
Oakland, California

WELL ID/ DATE	TOC* (ft.)	DTW (ft.)	GWE (msl)	SPHT (ft.)	TPH-D (ppb)	TPH-G (ppb)	B (ppb)	T (ppb)	E (ppb)	X (ppb)	MTBE by	MTBE by	ETHANOL (ppb)
											8021♦ (ppb)	8260 (ppb)	
MW-8 (cont)													
01/07/00	84.01	21.00	63.33**	0.40	--	--	--	--	--	--	--	--	--
DESTROYED													
TRIP BLANK													
QA													
06/25/02	--	--	--	--	--	<50	<0.50	<0.50	<0.50	<1.5	<2.5	--	--
09/18/02	--	--	--	--	--	<50	<0.50	<0.50	<0.50	<1.5	<2.5	--	--
12/19/02	--	--	--	--	--	<50	<0.50	<0.50	<0.50	<1.5	<2.5	--	--
03/20/03	--	--	--	--	--	<50	<0.50	<0.50	<0.50	<1.5	<2.5	--	--
06/23/03 ¹⁰	--	--	--	--	--	<50	<0.5	<0.5	<0.5	<0.5	--	<0.5	--
09/22/03 ¹⁰	--	--	--	--	--	<50	<0.5	<0.5	<0.5	<0.5	--	<0.5	--
12/22/03 ¹⁰	--	--	--	--	--	<50	<0.5	<0.5	<0.5	<0.5	--	<0.5	--
03/22/04 ¹⁰	--	--	--	--	--	<50	<0.5	<0.5	<0.5	<0.5	--	<0.5	--
06/21/04 ¹⁰	--	--	--	--	--	<50	<0.5	<0.5	<0.5	<0.5	--	<0.5	--
09/20/04 ¹⁰	--	--	--	--	--	<50	<0.5	<0.5	<0.5	<0.5	--	<0.5	--
12/20/04 ¹⁰	--	--	--	--	--	<50	<0.5	<0.5	<0.5	<0.5	--	<0.5	--
03/28/05 ¹⁰	--	--	--	--	--	<50	<0.5	<0.5	<0.5	<0.5	--	<0.5	--
06/27/05 ¹⁰	--	--	--	--	--	<50	<0.5	<0.5	<0.5	<0.5	--	<0.5	--
09/19/05 ¹⁰	--	--	--	--	--	<50	<0.5	<0.5	<0.5	<0.5	--	<0.5	--
12/19/05 ¹⁰	--	--	--	--	--	<50	<0.5	<0.5	<0.5	<0.5	--	<0.5	--
03/27/06 ¹⁰	--	--	--	--	--	<50	<0.5	<0.5	<0.5	<0.5	--	<0.5	--
06/26/06 ¹⁰	--	--	--	--	--	<50	<0.5	<0.5	<0.5	<0.5	--	<0.5	--
09/25/06 ¹⁰	--	--	--	--	--	<50	<0.5	<0.5	<0.5	<0.5	--	<0.5	--
12/18/06 ¹⁰	--	--	--	--	--	<50	<0.5	<0.5	<0.5	<0.5	--	<0.5	--
03/19/07 ¹⁰	--	--	--	--	--	<50	<0.5	<0.5	<0.5	<0.5	--	<0.5	--
06/25/07 ¹⁰	--	--	--	--	--	<50	<0.5	<0.5	<0.5	<0.5	--	<0.5	--

Table 1
Groundwater Monitoring Data and Analytical Results
Former Texaco Service Station (Site #211283)
3810 Broadway
Oakland, California

EXPLANATIONS:

Groundwater monitoring data and laboratory analytical results prior to June 25, 2002, were compiled from reports prepared by Toxichem Management Systems, Inc.

TOC = Top of Casing	SPHT = Separate-phase hydrocarbon thickness	X = Xylenes
(ft.) = Feet	TPH-D = Total Petroleum Hydrocarbons as Diesel	MTBE = Methyl tertiary butyl ether
DTW = Depth to Water	TPH-G = Total Petroleum Hydrocarbons as Gasoline	(ppb) = Parts per billion
GWE = Groundwater Elevation	B = Benzene	-- = Not Measured/Not Analyzed
(msl) = Mean Sea Level	T = Toluene	QA = Quality Assurance/Trip Blank
SPH = Separate-phase hydrocarbons	E = Ethylbenzene	NP= No Purge

* TOC elevations were surveyed June 24, 2002, by Morrow Surveying, and are based on City of Oakland Benchmark.

** GWE corrected for the presence of SPH; correction factor = [(TOC - DTW)+(0.80 x SPHT)].

◆ Prior to June 25, 2002, MTBE was analyzed by EPA Method 8020.

¹ MTBE confirmed by EPA Method 8240.

² Free product could not be accurately measured.

³ TOC altered.

⁴ Analyzed outside EPA recommended hold time.

⁵ Sample containers broken during transport to laboratory.

⁶ TPH-G and BTEX analyzed by EPA Method 8260.

⁷ Well development performed.

⁸ MW-11 was inaccessible during the re-surveying. TOC was not measured.

⁹ Laboratory report indicates the observed sample pattern is not typical of diesel/#2 fuel oil.

¹⁰ BTEX analyzed by EPA Method 8260.

¹¹ Ethanol was previously reported as <50 ppb.

¹² Laboratory report indicates the observed sample pattern is not typical of #2 fuel/diesel. It elutes in the DRO range later than #2 fuel.

¹³ Laboratory report indicates the observed sample pattern includes #2fuel/diesel and an additional pattern which elutes later in the DRO range.

¹⁴ Laboratory report indicates the observed sample pattern is not typical of #2fuel/diesel. It elutes in the DRO range earlier than #2 fuel.

¹⁵ Laboratory report indicates the observed sample patterns are not typical of #2fuel/diesel. They elute in the DRO range earlier and later than #2 fuel.

¹⁶ Laboratory report indicates the observed sample pattern is not typical of #2 fuel/diesel. It elutes in the DRO range later than #2 fuel and contains individual peaks eluting in the DRO range.

¹⁷ Laboratory report indicates the observed sample pattern is not typical of #2 fuel/diesel. The reported result is due to an individual peak (s) eluting in the DRO range.

¹⁸ No purge due to bent casing.

¹⁹ Laboratory confirmed analytical result.

Table 2
Field Measurements
Former Texaco Service Station (Site #211283)
3810 Broadway
Oakland, California

WELL ID	DATE	D.O.	ORP	D.O.	ORP	D.O.	ORP
		Before Purging (mg/L)	Before Purging (mV)	Mid-Purging (mg/L)	Mid-Purging (mV)	After Purging (mg/L)	After Purging (mV)
MW-2	09/24/99	1.00	--	--	--	0.80	--
	12/29/99	2.60	--	--	--	--	--
	03/21/00	3.30	--	--	--	3.60	--
MW-6	09/24/99	1.00	--	--	--	1.20	--
	12/29/99	1.30	--	--	--	1.50	--
	03/21/00	3.00	--	--	--	4.30	--
	11/29/00	2.00	--	--	--	1.80	--
	03/06/01	3.70	--	--	--	4.00	--
	06/19/01	3.00	--	--	--	3.40	--
	09/05/01	10.40	--	--	--	10.80	--
	12/20/01	1.30	--	--	--	1.50	--
	06/25/02	1.00	--	0.60	--	0.40	--
	09/18/02	0.60	58	0.90	69	1.00	72
	12/19/02	1.20	71	--	--	1.10	79
	03/20/03	0.40	-93	--	--	1.60	-87
	06/23/03	0.90	64	--	--	1.20	78
	09/22/03	1.10	70	--	--	1.30	76
	12/22/03	0.90	68	--	--	1.00	70
	03/22/04	1.00	74	--	--	1.20	82
	06/21/04	1.10	72	--	--	1.10	86
	09/20/04	1.20	68	--	--	1.30	76
	12/20/04	1.00	71	--	--	1.10	80
	03/28/05	1.10	75	--	--	1.10	86
	06/27/05	1.10	78	--	--	1.20	90
09/19/05	2.90	-- ¹	--	--	1.20	-- ¹	
12/19/05	1.00	69	--	--	1.00	74	
03/27/06	1.60	89	--	--	1.20	75	
06/26/06	1.40	105	--	--	1.20	82	
09/25/06	1.20	103	--	--	1.30	91	
12/18/06	1.20	87	--	--	-- ²	-- ²	
03/19/07	1.9	-57	--	--	1.6	-63	
	06/25/07	DRY	--	--	--	--	--
MW-7	09/24/99	1.40	--	--	--	1.60	--
	12/29/99	2.30	--	--	--	1.80	--
	03/21/00	5.80	--	--	--	9.00	--
	07/26/00	6.00	--	--	--	6.60	--
	09/06/00	4.30	--	--	--	5.00	--
	11/29/00	4.00	--	--	--	3.70	--
	03/06/01	4.70	--	--	--	5.10	--
	06/19/01	3.80	--	--	--	4.20	--
	09/05/01	6.70	--	--	--	7.10	--
	12/20/01	4.90	--	--	--	5.00	--
	06/25/02	1.00	--	1.40	--	1.30	--
	09/18/02	1.80	112	1.90	98	2.10	102
	12/19/02	1.30	121	--	--	1.60	110
	03/20/03	2.60	129	--	--	2.70	152
	06/23/03	1.70	122	--	--	1.90	140
09/22/03	1.40	92	--	--	1.70	124	

Table 2
Field Measurements
Former Texaco Service Station (Site #211283)
3810 Broadway
Oakland, California

WELL ID	DATE	D.O.	ORP	D.O.	ORP	D.O.	ORP
		Before Purging (mg/L)	Before Purging (mV)	Mid-Purging (mg/L)	Mid-Purging (mV)	After Purging (mg/L)	After Purging (mV)
MW-7	12/22/03	1.50	98	--	--	1.60	114
(cont)	03/22/04	1.30	90	--	--	1.50	96
	06/21/04	1.50	106	--	--	1.70	126
	09/20/04	1.40	115	--	--	0.96	110
	12/20/04	1.30	88	--	--	1.40	95
	03/28/05	1.40	92	--	--	1.40	88
	06/27/05	1.50	106	--	--	1.40	94
	09/19/05	3.70	17	--	--	3.10	29
	12/19/05	1.40	85	--	--	1.30	90
	03/27/06	1.80	126	--	--	2.10	132
	06/26/06	1.60	119	--	--	1.80	121
	09/25/06	1.70	125	--	--	1.60	124
	12/18/06	1.40	130	--	--	-- ²	-- ²
	03/19/07	2.8	-10	--	--	2.3	-13
	06/25/07	1.8	119	--	--	1.5	98
MW-9	09/24/99	1.00	--	--	--	1.20	--
	12/29/99	3.30	--	--	--	2.70	--
	03/21/00	3.20	--	--	--	7.30	--
	07/26/00	3.60	--	--	--	1.80	--
	09/06/00	3.80	--	--	--	4.00	--
	11/29/00	2.00	--	--	--	2.00	--
	03/06/01	4.00	--	--	--	4.90	--
	06/19/01	3.40	--	--	--	4.00	--
	09/05/01	2.70	--	--	--	2.00	--
	12/20/01	2.20	--	--	--	2.20	--
	06/25/02	0.90	--	1.00	--	1.20	--
	09/18/02	1.40	138	1.00	110	0.90	95
	12/19/02	1.80	126	--	--	1.10	98
	03/20/03	0.10	206	--	--	1.10	193
	06/23/03	1.20	146	--	--	1.00	138
	09/22/03	1.10	126	--	--	1.00	130
	12/22/03	1.30	134	--	--	1.20	142
	03/22/04	3.70	120	--	--	1.40	126
	06/21/04	3.50	108	--	--	1.20	116
	09/20/04	2.70	54	--	--	1.10	62
	12/20/04	2.50	72	--	--	1.40	80
	03/28/05	2.80	92	--	--	1.70	68
	06/27/05	2.60	82	--	--	1.50	62
	09/19/05	1.00	-38	--	--	0.60	-30
	12/19/05	2.10	76	--	--	2.20	68
	03/27/06	2.20	136	--	--	1.90	125
	06/26/06	2.40	122	--	--	2.00	115
	09/25/06	2.10	116	--	--	1.90	120
	12/18/06	1.80	131	--	--	-- ²	-- ²
	03/19/07	1.7	-03	--	--	2.1	-11
	06/25/07	2.2	11	--	--	2.0	73
MW-10	09/19/05	1.40	-97	--	--	0.80	-98

Table 2
Field Measurements
Former Texaco Service Station (Site #211283)
3810 Broadway
Oakland, California

EXPLANATIONS:

Dissolved oxygen concentrations prior to June 25, 2002, were compiled from reports prepared by Toxicchem Management Systems, Inc.

D.O. = Dissolved Oxygen

mg/L = milligrams per liter

ORP = Oxidation Reduction Potential

(mV) = Millivolts

-- = Not Measured

¹ ORP reading under range.

² Field technician inadvertently missed readings.

STANDARD OPERATING PROCEDURE - GROUNDWATER SAMPLING

Gettler-Ryan Inc. field personnel adhere to the following procedures for the collection and handling of groundwater samples prior to analysis by the analytical laboratory. Prior to sample collection, the type of analysis to be performed is determined. Loss prevention of volatile compounds is controlled and sample preservation for subsequent analysis is maintained.

Prior to sampling, the presence or absence of free-phase hydrocarbons is determined using an interface probe. Product thickness, if present, is measured to the nearest 0.01 foot and is noted in the field notes. In addition, all depth to water level measurements are collected with a static water level indicator and are also recorded in the field notes, prior to purging and sampling any wells.

After water levels are collected and prior to sampling, if purging is to occur, each well is purged a minimum of three well casing volumes of water using pre-cleaned pumps (stack, suction, Grundfos), or disposable bailers. Temperature, pH and electrical conductivity are measured a minimum of three times during the purging. Purging continues until these parameters stabilize.

Groundwater samples are collected using disposable bailers. The water samples are transferred from the bailer into appropriate containers. Pre-preserved containers, supplied by analytical laboratories, are used when possible. When pre-preserved containers are not available, the laboratory is instructed to preserve the sample as appropriate. Duplicate samples are collected for the laboratory to use in maintaining quality assurance/quality control standards. The samples are labeled to include the job number, sample identification, collection date and time, analysis, preservation (if any), and the sample collector's initials. The water samples are placed in a cooler, maintained at 4°C for transport to the laboratory. Once collected in the field, all samples are maintained under chain of custody until delivered to the laboratory.

The chain of custody document includes the job number, type of preservation, if any, analysis requested, sample identification, date and time collected, and the sample collector's name. The chain of custody is signed and dated (including time of transfer) by each person who receives or surrenders the samples, beginning with the field personnel and ending with the laboratory personnel.

A laboratory supplied trip blank accompanies each sampling set. For sampling sets greater than 20 samples, 5% trip blanks are included. The trip blank is analyzed for some or all of the same compounds as the groundwater samples.

As requested by Chevron Environmental Management Company, the purge water and decontamination water generated during sampling activities is transported by IWM to Chemical Waste Management located in Kettleman Hill, California.



GETTLER-RYAN INC.

WELL MONITORING/SAMPLING FIELD DATA SHEET

Client/Facility #: Chevron #211283 Job Number: 386956
 Site Address: 3810 Broadway Event Date: 6-25-07 (inclusive)
 City: Oakland, CA Sampler: SH

Well ID: MW-1 Date Monitored: 6-25-07 Well Condition: see notes
 Well Diameter: 2 in.
 Total Depth: 30.58 ft.
 Depth to Water: 28.62 ft.

Volume	3/4"= 0.02	1"= 0.04	2"= 0.17	3"= 0.38
Factor (VF)	4"= 0.66	5"= 1.02	6"= 1.50	12"= 5.80

xVF _____ = _____ x3 case volume= Estimated Purge Volume: _____ gal.

Purge Equipment:

- Disposable Bailer
- Stainless Steel Bailer
- Stack Pump
- Suction Pump
- Grundfos
- Other:

Sampling Equipment:

- Disposable Bailer X (p.in)
- Pressure Bailer
- Discrete Bailer
- Other:

Time Started: _____ (2400 hrs)
 Time Completed: _____ (2400 hrs)
 Depth to Product: _____ ft
 Depth to Water: _____ ft
 Hydrocarbon Thickness: _____ ft
 Visual Confirmation/Description: _____
 Skimmer / Absorbant Sock (circle one)
 Amt Removed from Skimmer: _____ gal
 Amt Removed from Well: _____ gal
 Water Removed: _____
 Product Transferred to: _____

Start Time (purge): ~~_____~~ Weather Conditions: clear
 Sample Time/Date: 1425 6-25-07 Water Color: cloudy Odor: NO
 Purging Flow Rate: _____ gpm. Sediment Description: light
 Did well de-water? _____ If yes, Time: _____ Volume: _____ gal.

Time (2400 hr.)	Volume (gal.)	pH	Conductivity (umhos/cm)	Temperature (C / F)	D.O. (mg/L)	ORP (mV)
_____	_____	_____	_____	_____	Pre: _____	Pre: _____
_____	_____	_____	_____	_____	Post: _____	Post: _____
_____	_____	_____	_____	_____	_____	_____

LABORATORY INFORMATION

SAMPLE ID	(#) CONTAINER	REFRIG.	PRESERV. TYPE	LABORATORY	ANALYSES
MW-	x vov vial	YES	HCL	LANCASTER	TPH-G(8015)/BTEX+MTBE(8260)/ETHANOL(8260)
	x 500ml Amber	YES	NP	LANCASTER	TPH-D(8015)

COMMENTS: Casing Bent, No purge sample w/ p.in bailer

Add/Replaced Lock: _____ Add/Replaced Plug: _____ Size: _____

2/7/07



GETTLER-RYAN INC.

WELL MONITORING/SAMPLING FIELD DATA SHEET

Client/Facility #: Chevron #211283 Job Number: 386956
 Site Address: 3810 Broadway Event Date: 6-25-07 (inclusive)
 City: Oakland, CA Sampler: SH

Well ID: MW-4 Date Monitored: 6-25-07 Well Condition: see WSS
 Well Diameter: 2 in.
 Total Depth: 28.82 ft.
 Depth to Water: 24.82 ft.
 Volume Factor (VF): 4.00 x VF 0.17 = 0.68 x3 case volume = Estimated Purge Volume: 2 gal.

Volume	3/4"= 0.02	1"= 0.04	2"= 0.17	3"= 0.38
Factor (VF)	4"= 0.66	5"= 1.02	6"= 1.50	12"= 5.80

Purge Equipment:
 Disposable Bailer X
 Stainless Steel Bailer _____
 Stack Pump _____
 Suction Pump _____
 Grundfos _____
 Other: _____

Sampling Equipment:
 Disposable Bailer X
 Pressure Bailer _____
 Discrete Bailer _____
 Other: _____

Time Started: _____ (2400 hrs)
 Time Completed: _____ (2400 hrs)
 Depth to Product: _____ ft
 Depth to Water: _____ ft
 Hydrocarbon Thickness: _____ ft
 Visual Confirmation/Description:
 Skimmer / Absorbant Sock (circle one)
 Amt Removed from Skimmer: _____ gal
 Amt Removed from Well: _____ gal
 Water Removed: _____
 Product Transferred to: _____

Start Time (purge): 1242 Weather Conditions: Clear
 Sample Time/Date: 1305 6-25-07 Water Color: Clear Odor: NO
 Purging Flow Rate: _____ gpm. Sediment Description: 1.9 ml
 Did well de-water? NO If yes, Time: _____ Volume: _____ gal.

Time (2400 hr.)	Volume (gal.)	pH	Conductivity (umhos/cm)	Temperature (C / F)	D.O. (mg/L)	ORP (mV)
<u>1245</u>	<u>1.0</u>	<u>7.99</u>	<u>343</u>	<u>22.1</u>	<u>Pre: / Post: /</u>	<u>Pre: / Post: /</u>
<u>1248</u>	<u>1.5</u>	<u>7.83</u>	<u>358</u>	<u>21.8</u>		
<u>1250</u>	<u>2.0</u>	<u>7.69</u>	<u>372</u>	<u>21.6</u>		

LABORATORY INFORMATION

SAMPLE ID	(#) CONTAINER	REFRIG.	PRESERV. TYPE	LABORATORY	ANALYSES
<u>MW-4</u>	<u>6</u> x voa vial	<u>YES</u>	<u>HCL</u>	<u>LANCASTER</u>	<u>TPH-G(8015)/BTEX+MTBE(8260)/ETHANOL(8260)</u>
	<u>2</u> 500ml Amber	<u>YES</u>	<u>NP</u>	<u>LANCASTER</u>	<u>TPH-D(8015)</u>

COMMENTS: _____

Add/Replaced Lock: _____ Add/Replaced Plug: _____ Size: _____



GETTLER-RYAN INC.

WELL MONITORING/SAMPLING FIELD DATA SHEET

Client/Facility #: Chevron #211283 Job Number: 386956
 Site Address: 3810 Broadway Event Date: 6-25-07 (inclusive)
 City: Oakland, CA Sampler: SH

Well ID: MW-5B Date Monitored: 6-25-07 Well Condition: See WCSS
 Well Diameter: 2 in.
 Total Depth: 30.22 ft.
 Depth to Water: 26.94 ft.
3.28 xVF 0.17 = 0.56 x3 case volume = Estimated Purge Volume: 2 gal.

Volume Factor (VF)	3/4"= 0.02	1"= 0.04	2"= 0.17	3"= 0.38
	4"= 0.66	5"= 1.02	6"= 1.50	12"= 5.80

Purge Equipment:

Disposable Bailer
 Stainless Steel Bailer _____
 Stack Pump _____
 Suction Pump _____
 Grundfos _____
 Other: _____

Sampling Equipment:

Disposable Bailer
 Pressure Bailer _____
 Discrete Bailer _____
 Other: _____

Time Started: _____ (2400 hrs)
 Time Completed: _____ (2400 hrs)
 Depth to Product: _____ ft
 Depth to Water: _____ ft
 Hydrocarbon Thickness: _____ ft
 Visual Confirmation/Description: _____
 Skimmer / Absorbent Sock (circle one)
 Amt Removed from Skimmer: _____ gal
 Amt Removed from Well: _____ gal
 Water Removed: _____
 Product Transferred to: _____

Start Time (purge): 1322 Weather Conditions: clear
 Sample Time/Date: 1340/6-25-07 Water Color: cloudy Odor: no
 Purging Flow Rate: _____ gpm. Sediment Description: heavy
 Did well de-water? If yes, Time: _____ Volume: _____ gal.

Time (2400 hr.)	Volume (gal.)	pH	Conductivity (u/mhos/cm)	Temperature (C F)	D.O. (mg/L)	ORP (mV)
<u>1325</u>	<u>1.0</u>	<u>7.09</u>	<u>789</u>	<u>22.3</u>	Pre: _____	Pre: _____
<u>1328</u>	<u>1.5</u>	<u>6.93</u>	<u>773</u>	<u>21.8</u>	_____	_____
<u>1330</u>	<u>2.0</u>	<u>6.99</u>	<u>765</u>	<u>21.4</u>	Post: _____	Post: _____

LABORATORY INFORMATION

SAMPLE ID	(#) CONTAINER	REFRIG.	PRESERV. TYPE	LABORATORY	ANALYSES
<u>MW-5B</u>	<u>1 x voa vial</u>	<u>YES</u>	<u>HCL</u>	<u>LANCASTER</u>	<u>TPH-G(8015)/BTEX+MTBE(8260)/ETHANOL(8260)</u>
	<u>2 x 500ml Amber</u>	<u>YES</u>	<u>NP</u>	<u>LANCASTER</u>	<u>TPH-D(8015)</u>

COMMENTS: _____

Add/Replaced Lock: _____

Add/Replaced Plug: _____ Size: _____



GETTLER-RYAN INC.

WELL MONITORING/SAMPLING FIELD DATA SHEET

Client/Facility #: Chevron #211283 Job Number: 386956
 Site Address: 3810 Broadway Event Date: 6-25-07 (inclusive)
 City: Oakland, CA Sampler: SH

Well ID: MW-6
 Well Diameter: 2 in.
 Total Depth: 27-22 ft.
 Depth to Water: Dry ft.

Date Monitored: 6-25-07 Well Condition: see WCSS

Volume	3/4"= 0.02	1"= 0.04	2"= 0.17	3"= 0.38
Factor (VF)	4"= 0.66	5"= 1.02	6"= 1.50	12"= 5.80

Purge Equipment:
 Disposable Bailer _____
 Stainless Steel Bailer _____
 Stack Pump _____
 Suction Pump _____
 Grundfos _____
 Other: _____

Sampling Equipment:
 Disposable Bailer _____
 Pressure Bailer _____
 Discrete Bailer _____
 Other: _____

Time Started: _____ (2400 hrs)
 Time Completed: _____ (2400 hrs)
 Depth to Product: _____ ft
 Depth to Water: _____ ft
 Hydrocarbon Thickness: _____ ft
 Visual Confirmation/Description: _____
 Skimmer / Absorbant Sock (circle one)
 Amt Removed from Skimmer: _____ gal
 Amt Removed from Well: _____ gal
 Water Removed: _____
 Product Transferred to: _____

Start Time (purge): _____ Weather Conditions: _____
 Sample Time/Date: _____ / _____ Water Color: _____ Odor: _____
 Purging Flow Rate: _____ gpm. Sediment Description: _____
 Did well de-water? _____ If yes, Time: _____ Volume: _____ gal.

Time (2400 hr.)	Volume (gal.)	pH	Conductivity (umhos/cm)	Temperature (C / F)	D.O. (mg/L)	ORP (mV)
_____	_____	_____	_____	_____	Pre: _____	Pre: _____
_____	_____	_____	_____	_____	Post: _____	Post: _____
_____	_____	_____	_____	_____	_____	_____

LABORATORY INFORMATION

SAMPLE ID	(#) CONTAINER	REFRIG.	PRESERV. TYPE	LABORATORY	ANALYSES
MW-	x voa vial	YES	HCL	LANCASTER	TPH-G(8015)/BTEX+MTBE(8260)/ETHANOL(8260)
	x 500ml Amber	YES	NP	LANCASTER	TPH-D(8015)

COMMENTS: Dry

Add/Replaced Lock: _____ Add/Replaced Plug: _____ Size: _____

1211 2



GETTLER-RYAN INC.

WELL MONITORING/SAMPLING FIELD DATA SHEET

Client/Facility #: Chevron #211283 Job Number: 386956
 Site Address: 3810 Broadway Event Date: 6-25-07 (inclusive)
 City: Oakland, CA Sampler: SH

Well ID: MW-7 Date Monitored: 6-25-07 Well Condition: see wgs
 Well Diameter: 2 in.
 Total Depth: 33.43 ft.
 Depth to Water: 26.92 ft.
6.51 xVF 0.17 = 1.11 x3 case volume = Estimated Purge Volume: 3.5 gal.

Volume	3/4"= 0.02	1"= 0.04	2"= 0.17	3"= 0.38
Factor (VF)	4"= 0.66	5"= 1.02	6"= 1.50	12"= 5.80

Purge Equipment:
 Disposable Bailer K
 Stainless Steel Bailer _____
 Stack Pump _____
 Suction Pump _____
 Grundfos _____
 Other: _____

Sampling Equipment:
 Disposable Bailer X
 Pressure Bailer _____
 Discrete Bailer _____
 Other: _____

Time Started: _____ (2400 hrs)
 Time Completed: _____ (2400 hrs)
 Depth to Product: _____ ft
 Depth to Water: _____ ft
 Hydrocarbon Thickness: _____ ft
 Visual Confirmation/Description: _____
 Skimmer / Absorbant Sock (circle one)
 Amt Removed from Skimmer: _____ gal
 Amt Removed from Well: _____ gal
 Water Removed: _____
 Product Transferred to: _____

Start Time (purge): 0943 Weather Conditions: Clear
 Sample Time/Date: 1010 / 6-25-07 Water Color: Clear Odor: NO
 Purging Flow Rate: _____ gpm. Sediment Description: None
 Did well de-water? NO If yes, Time: _____ Volume: _____ gal.

Time (2400 hr.)	Volume (gal.)	pH	Conductivity (umhos/cm)	Temperature (C/F)	D.O. (mg/L)	ORP (mV)
<u>0946</u>	<u>1</u>	<u>7.09</u>	<u>443</u>	<u>19.0</u>	Pre: <u>1.8</u>	Pre: <u>119</u>
<u>0950</u>	<u>2</u>	<u>7.03</u>	<u>452</u>	<u>19.5</u>		
<u>0954</u>	<u>3.5</u>	<u>6.99</u>	<u>463</u>	<u>19.2</u>	Post: <u>1.5</u>	Post: <u>98</u>

LABORATORY INFORMATION

SAMPLE ID	(#) CONTAINER	REFRIG.	PRESERV. TYPE	LABORATORY	ANALYSES
MW-7	6 x vva vial	YES	HCL	LANCASTER	TPH-G(8015)/BTEX+MTBE(8260)/ETHANOL(8260)
	2 x 500ml Amber	YES	NP	LANCASTER	TPH-D(8015)

COMMENTS: _____

Add/Replaced Lock: _____ Add/Replaced Plug: _____ Size: _____



GETTLER-RYAN INC.

WELL MONITORING/SAMPLING FIELD DATA SHEET

Client/Facility #: Chevron #211283
 Site Address: 3810 Broadway
 City: Oakland, CA

Job Number: 386956
 Event Date: 6-25-07 (inclusive)
 Sampler: SH

Well ID: MW-9
 Well Diameter: 2 in.
 Total Depth: 34.01 ft.
 Depth to Water: 23.84 ft.
10.17 xVF = 1.7 = 1.73 x3 case volume = Estimated Purge Volume: 5.5 gal.

Date Monitored: 6-25-07 Well Condition: see logs

Volume	3/4" = 0.02	1" = 0.04	2" = 0.17	3" = 0.38
Factor (VF)	4" = 0.66	5" = 1.02	6" = 1.50	12" = 5.80

Purge Equipment:

Disposable Bailer
 Stainless Steel Bailer _____
 Stack Pump _____
 Suction Pump _____
 Grundfos _____
 Other: _____

Sampling Equipment:

Disposable Bailer
 Pressure Bailer _____
 Discrete Bailer _____
 Other: _____

Time Started: _____ (2400 hrs)
 Time Completed: _____ (2400 hrs)
 Depth to Product: _____ ft
 Depth to Water: _____ ft
 Hydrocarbon Thickness: _____ ft
 Visual Confirmation/Description: _____
 Skimmer / Absorbant Sock (circle one)
 Amt Removed from Skimmer: _____ gal
 Amt Removed from Well: _____ gal
 Water Removed: _____
 Product Transferred to: _____

Start Time (purge): 1107 Weather Conditions: Clear
 Sample Time/Date: 1140 6-25-07 Water Color: Cloudy Odor: NO
 Purging Flow Rate: _____ gpm. Sediment Description: Light
 Did well de-water? NO If yes, Time: _____ Volume: _____ gal.

Time (2400 hr.)	Volume (gal.)	pH	Conductivity (u mhos/cm)	Temperature (C / F)	D.O. (mg/L)	ORP (mV)
<u>1114</u>	<u>2</u>	<u>7.24</u>	<u>275</u>	<u>19.6</u>	Pre: <u>2.2</u>	Pre: <u>11</u>
<u>1120</u>	<u>4</u>	<u>7.30</u>	<u>283</u>	<u>19.8</u>		
<u>1127</u>	<u>5.5</u>	<u>7.19</u>	<u>288</u>	<u>19.9</u>	Post: <u>2.0</u>	Post: <u>73</u>

LABORATORY INFORMATION

SAMPLE ID	(#) CONTAINER	REFRIG.	PRESERV. TYPE	LABORATORY	ANALYSES
MW-9	6 x vov vial	YES	HCL	LANCASTER	TPH-G(8015)/BTEX+MTBE(8260)/ETHANOL(8260)
	2 x 500ml Amber	YES	NP	LANCASTER	TPH-D(8015)

COMMENTS: _____

Add/Replaced Lock: _____

Add/Replaced Plug: _____ Size: _____



GETTLER-RYAN INC.

WELL MONITORING/SAMPLING FIELD DATA SHEET

Client/Facility #: Chevron #211283
 Site Address: 3810 Broadway
 City: Oakland, CA

Job Number: 386956
 Event Date: 6-25-07 (inclusive)
 Sampler: SH

Well ID: MW-10
 Well Diameter: 2 in.
 Total Depth: 32.87 ft.
 Depth to Water: 24.11 ft.
8.46 xVF = 0.67 = 1.43 x3 case volume = Estimated Purge Volume: 4.5 gal.

Date Monitored: 6-25-07 Well Condition: see notes

Volume	3/4"= 0.02	1"= 0.04	2"= 0.17	3"= 0.38
Factor (VF)	4"= 0.66	5"= 1.02	6"= 1.50	12"= 5.80

Purge Equipment:
 Disposable Bailer
 Stainless Steel Bailer
 Stack Pump
 Suction Pump
 Grundfos
 Other:

Sampling Equipment:
 Disposable Bailer
 Pressure Bailer
 Discrete Bailer
 Other:

Time Started: _____ (2400 hrs)
 Time Completed: _____ (2400 hrs)
 Depth to Product: _____ ft
 Depth to Water: _____ ft
 Hydrocarbon Thickness: _____ ft
 Visual Confirmation/Description: _____
 Skimmer / Absorbant Sock (circle one)
 Amt Removed from Skimmer: _____ gal
 Amt Removed from Well: _____ gal
 Water Removed: _____
 Product Transferred to: _____

Start Time (purge): 1023 Weather Conditions: Clear
 Sample Time/Date: 1055 6-25-07 Water Color: Grey Odor: yes
 Purging Flow Rate: - gpm. Sediment Description: light
 Did well de-water? NO If yes, Time: _____ Volume: _____ gal.

Time (2400 hr.)	Volume (gal.)	pH	Conductivity (umhos/cm)	Temperature (C) E	D.O. (mg/L)	ORP (mV)
<u>1029</u>	<u>1.5</u>	<u>7.19</u>	<u>273</u>	<u>19.7</u>	<input checked="" type="checkbox"/>	<input checked="" type="checkbox"/>
<u>1034</u>	<u>3.0</u>	<u>6.93</u>	<u>288</u>	<u>19.5</u>	<input checked="" type="checkbox"/>	<input checked="" type="checkbox"/>
<u>1040</u>	<u>4.5</u>	<u>7.02</u>	<u>292</u>	<u>19.2</u>	<input checked="" type="checkbox"/>	<input checked="" type="checkbox"/>

LABORATORY INFORMATION

SAMPLE ID	(#) CONTAINER	REFRIG.	PRESERV. TYPE	LABORATORY	ANALYSES
<u>MW-10</u>	<u>6</u> x voa vial	<u>YES</u>	<u>HCL</u>	<u>LANCASTER</u>	<u>TPH-G(8015)/BTEX+MTBE(8260)/ETHANOL(8260)</u>
	<u>2</u> x 500ml Amber	<u>YES</u>	<u>NP</u>	<u>LANCASTER</u>	<u>TPH-D(8015)</u>

COMMENTS: _____

Add/Replaced Lock: _____

Add/Replaced Plug: _____ Size: _____



GETTLER-RYAN INC.

WELL MONITORING/SAMPLING FIELD DATA SHEET

Client/Facility #: Chevron #211283 Job Number: 386956
 Site Address: 3810 Broadway Event Date: 6-25-07 (inclusive)
 City: Oakland, CA Sampler: SH

Well ID: MW-11 Date Monitored: 6-26-07 Well Condition: see WCSS

Well Diameter: 2 in.
 Total Depth: 39.47 ft.
 Depth to Water: 32.81 ft.
 Volume Factor (VF) table:
 3/4" = 0.02, 1" = 0.04, 2" = 0.17, 3" = 0.38
 4" = 0.66, 5" = 1.02, 6" = 1.50, 12" = 5.80

6.16 x VF 0.17 = 1.03 x 3 case volume = Estimated Purge Volume: 3.5 gal.

Purge Equipment:
 Disposable Bailer X
 Stainless Steel Bailer _____
 Stack Pump _____
 Suction Pump _____
 Grundfos _____
 Other: _____

Sampling Equipment:
 Disposable Bailer X
 Pressure Bailer _____
 Discrete Bailer _____
 Other: _____

Time Started: _____ (2400 hrs)
 Time Completed: _____ (2400 hrs)
 Depth to Product: _____ ft
 Depth to Water: _____ ft
 Hydrocarbon Thickness: _____ ft
 Visual Confirmation/Description: _____
 Skimmer / Absorbent Sock (circle one)
 Amt Removed from Skimmer: _____ gal
 Amt Removed from Well: _____ gal
 Water Removed: _____
 Product Transferred to: _____

Start Time (purge): 0907 Weather Conditions: Clear
 Sample Time/Date: 0935 6-25-07 Water Color: Cloudy Odor: OK
 Purging Flow Rate: 1 gpm. Sediment Description: light
 Did well de-water? no If yes, Time: _____ Volume: _____ gal.

Time (2400 hr.)	Volume (gal.)	pH	Conductivity (umhos/cm)	Temperature (C F)	D.O. (mg/L)	ORP (mV)
<u>0911</u>	<u>1</u>	<u>7.49</u>	<u>558</u>	<u>18.3</u>	Pre: _____	Pre: _____
<u>0916</u>	<u>2</u>	<u>7.37</u>	<u>563</u>	<u>19.0</u>	Post: _____	Post: _____
<u>0920</u>	<u>3.5</u>	<u>7.29</u>	<u>568</u>	<u>19.3</u>	Post: _____	Post: _____

LABORATORY INFORMATION

SAMPLE ID	(#) CONTAINER	REFRIG.	PRESERV. TYPE	LABORATORY	ANALYSES
MW-11	<u>6</u> x voa vial	YES	HCL	LANCASTER	TPH-G(8015)/BTEX+MTBE(8260)/ETHANOL(8260)
	<u>2</u> x 500ml Amber	YES	NP	LANCASTER	TPH-D(8015)

COMMENTS: Trickle

Add/Replaced Lock: _____ Add/Replaced Plug: _____ Size: _____

11/11/07 124 7 IBF 1MB



GETTLER-RYAN INC.

WELL MONITORING/SAMPLING FIELD DATA SHEET

Client/Facility #: Chevron #211283 Job Number: 386956
 Site Address: 3810 Broadway Event Date: 6-25-07 (inclusive)
 City: Oakland, CA Sampler: SH

Well ID: MW-12 Date Monitored: 6-25-07 Well Condition: see wcss
 Well Diameter: 2 in.
 Total Depth: 29.42 ft.
 Depth to Water: 25.80 ft.
3.62 xVF .17 = 0.62 x3 case volume = Estimated Purge Volume: 2 gal.

Volume	3/4"= 0.02	1"= 0.04	2"= 0.17	3"= 0.38
Factor (VF)	4"= 0.66	5"= 1.02	6"= 1.50	12"= 5.80

Purge Equipment:
 Disposable Bailer X
 Stainless Steel Bailer
 Stack Pump
 Suction Pump
 Grundfos
 Other:

Sampling Equipment:
 Disposable Bailer X
 Pressure Bailer
 Discrete Bailer
 Other:

Time Started: _____ (2400 hrs)
 Time Completed: _____ (2400 hrs)
 Depth to Product: _____ ft
 Depth to Water: _____ ft
 Hydrocarbon Thickness: _____ ft
 Visual Confirmation/Description: _____
 Skimmer / Absorbant Sock (circle one)
 Amt Removed from Skimmer: _____ gal
 Amt Removed from Well: _____ gal
 Water Removed: _____
 Product Transferred to: _____

Start Time (purge): 1158 Weather Conditions: Clear
 Sample Time/Date: 1225 6-25-07 Water Color: Grey Odor: yes
 Purging Flow Rate: _____ gpm Sediment Description: new
 Did well de-water? NO If yes, Time: _____ Volume: _____ gal.

Time (2400 hr.)	Volume (gal.)	pH	Conductivity (umhos/cm)	Temperature (C F)	D.O. (mg/L)	ORP (mV)
<u>1203</u>	<u>1</u>	<u>7.36</u>	<u>503</u>	<u>18.8</u>	Pre: _____	Pre: _____
<u>1207</u>	<u>1.5</u>	<u>7.29</u>	<u>496</u>	<u>19.2</u>	Post: _____	Post: _____
<u>1211</u>	<u>2</u>	<u>7.18</u>	<u>499</u>	<u>19.1</u>	Post: _____	Post: _____

LABORATORY INFORMATION

SAMPLE ID	(#) CONTAINER	REFRIG.	PRESERV. TYPE	LABORATORY	ANALYSES
MW-12	6 x vov vial	YES	HCL	LANCASTER	TPH-G(8015)/BTEX+MTBE(8260)/ETHANOL(8260)
	2 500ml Amber	YES	NP	LANCASTER	TPH-D(8015)

COMMENTS: _____

Add/Replaced Lock: _____ Add/Replaced Plug: _____ Size: _____

RL 8" 3

Chevron California Region Analysis Request/Chain of Custody



For Lancaster Laboratories use only
 Acct. #: 10904 Sample # 5090362-70 Group #: 002163
6# 104416

062507-02

Facility #: <u>SS#211283-OML G-R#386956 Global ID#T0600101108</u>		Matrix		Analyses Requested										Preservative Codes	
Site Address: <u>3810 BROADWAY, OAKLAND, CA</u>		Potable <input type="checkbox"/> NPDES <input type="checkbox"/>		H H										H = HCl T = Thiosulfate N = HNO ₃ B = NaOH S = H ₂ SO ₄ O = Other	
Chevron PM: <u>SS</u> Lead Consultant: <u>CRACE</u>		Oil <input type="checkbox"/> Air <input type="checkbox"/>		Total Number of Containers										<input type="checkbox"/> J value reporting needed <input checked="" type="checkbox"/> Must meet lowest detection limits possible for 8260 compounds 8021 MTBE Confirmation <input type="checkbox"/> Confirm highest hit by 8260 <input type="checkbox"/> Confirm all hits by 8260 <input type="checkbox"/> Run ___ oxy's on highest hit <input type="checkbox"/> Run ___ oxy's on all hits	
Consultant/Office: <u>G-R, Inc., 6747 Sierra Court, Suite J, Dublin, Ca. 94568</u>		Total Number of Containers		BYTEX + MTBE 8260 <input checked="" type="checkbox"/> 8021 TPH 8015 MOD GRO TPH 8015 MOD DRO <input type="checkbox"/> Silica Gel Cleanup 8260 full scan Oxygenates Total Lead Method Dissolved Lead Method <u>ETHANOL (8260)</u>											
Consultant Prj. Mgr.: <u>Deanna L. Harding (deanna@grinc.com)</u>		Total Number of Containers													
Consultant Phone #: <u>925-551-7555</u> Fax #: <u>925-551-7899</u>		Total Number of Containers													
Sampler: <u>Steve Hunter</u>		Total Number of Containers													

Sample Identification	Date Collected	Time Collected	Grab	Composite	Soil	Water	Oil	Air	Total Number of Containers	BYTEX + MTBE 8260 <input checked="" type="checkbox"/> 8021	TPH 8015 MOD GRO	TPH 8015 MOD DRO <input type="checkbox"/> Silica Gel Cleanup	8260 full scan	Oxygenates	Total Lead Method	Dissolved Lead Method	ETHANOL (8260)	Comments / Remarks
<u>QA</u>	<u>6-25-07</u>		<input checked="" type="checkbox"/>			<input checked="" type="checkbox"/>			<u>20</u>	<input checked="" type="checkbox"/>	<input checked="" type="checkbox"/>							Pre Rys 507
<u>MW-1</u>		<u>1425</u>	<input checked="" type="checkbox"/>		<input checked="" type="checkbox"/>			<u>20</u>	<input checked="" type="checkbox"/>	<input checked="" type="checkbox"/>	<input checked="" type="checkbox"/>							
<u>MW-4</u>		<u>1305</u>	<input checked="" type="checkbox"/>		<input checked="" type="checkbox"/>			<u>20</u>	<input checked="" type="checkbox"/>	<input checked="" type="checkbox"/>	<input checked="" type="checkbox"/>							
<u>MW-5B</u>		<u>1340</u>	<input checked="" type="checkbox"/>		<input checked="" type="checkbox"/>			<u>20</u>	<input checked="" type="checkbox"/>	<input checked="" type="checkbox"/>	<input checked="" type="checkbox"/>							
<u>MW-7</u>		<u>1010</u>	<input checked="" type="checkbox"/>		<input checked="" type="checkbox"/>			<u>20</u>	<input checked="" type="checkbox"/>	<input checked="" type="checkbox"/>	<input checked="" type="checkbox"/>							
<u>MW-9</u>		<u>1140</u>	<input checked="" type="checkbox"/>		<input checked="" type="checkbox"/>			<u>20</u>	<input checked="" type="checkbox"/>	<input checked="" type="checkbox"/>	<input checked="" type="checkbox"/>							
<u>MW-10</u>		<u>1053</u>	<input checked="" type="checkbox"/>		<input checked="" type="checkbox"/>			<u>20</u>	<input checked="" type="checkbox"/>	<input checked="" type="checkbox"/>	<input checked="" type="checkbox"/>							
<u>MW-11</u>		<u>0935</u>	<input checked="" type="checkbox"/>		<input checked="" type="checkbox"/>			<u>20</u>	<input checked="" type="checkbox"/>	<input checked="" type="checkbox"/>	<input checked="" type="checkbox"/>							
<u>MW-12</u>	<input checked="" type="checkbox"/>	<u>1225</u>	<input checked="" type="checkbox"/>		<input checked="" type="checkbox"/>			<u>20</u>	<input checked="" type="checkbox"/>	<input checked="" type="checkbox"/>	<input checked="" type="checkbox"/>							

Turnaround Time Requested (TAT) (please circle) STD. TAT 24 hour 4 day 72 hour 5 day 48 hour	Relinquished by: <u>[Signature]</u>	Date: <u>6-25-07</u>	Time:	Received by: <u>[Signature]</u>	Date: <u>6-27-07</u>	Time: <u>1530</u>
	Relinquished by:	Date:	Time:	Received by:	Date:	Time:
	Relinquished by:	Date:	Time:	Received by:	Date:	Time:
Data Package Options (please circle if required) QC Summary Type I - Full Type VI (Raw Data) <input type="checkbox"/> Coalt Deliverable not needed WIP (RWQCB) Disk	Relinquished by Commercial Carrier:	UPS FedEx Other: <u>DHL</u>		Received by: <u>[Signature]</u>	Date: <u>6-27-07</u>	Time: <u>1015</u>
	Temperature Upon Receipt:	<u>6.7° - 3.1°</u> °C		Custody Seals Intact? <u>Yes</u> <input checked="" type="checkbox"/> No <input type="checkbox"/>		
	<u>Range</u>					

06/26/2007 19:48 5102324913 LANCASTER LABS CA PAGE 02/02

ANALYTICAL RESULTS

Prepared for:

Chevron
6001 Bollinger Canyon Rd L4310
San Ramon CA 94583

925-842-8582

Prepared by:

Lancaster Laboratories
2425 New Holland Pike
Lancaster, PA 17605-2425

RECEIVED
JUL 11 2007
GETTLER-RYAN INC.
GENERAL CONTRACTORS

SAMPLE GROUP

The sample group for this submittal is 1044416. Samples arrived at the laboratory on Wednesday, June 27, 2007. The PO# for this group is 0015014975 and the release number is SINHA.

<u>Client Description</u>			<u>Lancaster Labs Number</u>
QA-T-070625	NA	Water	5090362
MW-1-W-070625	Grab	Water	5090363
MW-4-W-070625	Grab	Water	5090364
MW-5B-W-070625	Grab	Water	5090365
MW-7-W-070625	Grab	Water	5090366
MW-9-W-070625	Grab	Water	5090367
MW-10-W-070625	Grab	Water	5090368
MW-11-W-070625	Grab	Water	5090369
MW-12-W-070625	Grab	Water	5090370

ELECTRONIC COPY TO Cambria c/o Gettler-Ryan

Attn: Cheryl Hansen



Analysis Report

2425 New Holland Pike, PO Box 12425, Lancaster, PA 17605-2425 • 717-656-2300 Fax: 717-656-2681 • www.lancasterlabs.com

Questions? Contact your Client Services Representative
Angela M Miller at (717) 656-2300

Respectfully Submitted,

A handwritten signature in black ink that reads "Maria S. Lord".

Maria S. Lord
Senior Specialist



Analysis Report

2425 New Holland Pike, PO Box 12425, Lancaster, PA 17605-2425 • 717-656-2300 Fax: 717-656-2681 • www.lancasterlabs.com

Lancaster Laboratories Sample No. WW 5090362

QA-T-070625 NA Water
Facility# 211283 Job# 386956 GRD
3810 Broadway-Oakland T0600101108 QA
Collected: 06/25/2007

Account Number: 10904

Submitted: 06/27/2007 10:15
Reported: 07/10/2007 at 17:09
Discard: 08/10/2007

Chevron
6001 Bollinger Canyon Rd L4310
San Ramon CA 94583

OKLQA

CAT No.	Analysis Name	CAS Number	As Received	As Received	Units	Dilution Factor
			Result	Method		
01728	TPH-GRO - Waters	n.a.	N.D.	Detection Limit 50.	ug/l	1
	The reported concentration of TPH-GRO does not include MTBE or other gasoline constituents eluting prior to the C6 (n-hexane) TPH-GRO range start time.					
06054	BTEX+MTBE by 8260B					
02010	Methyl Tertiary Butyl Ether	1634-04-4	N.D.	0.5	ug/l	1
05401	Benzene	71-43-2	N.D.	0.5	ug/l	1
05407	Toluene	108-88-3	N.D.	0.5	ug/l	1
05415	Ethylbenzene	100-41-4	N.D.	0.5	ug/l	1
06310	Xylene (Total)	1330-20-7	N.D.	0.5	ug/l	1

State of California Lab Certification No. 2116

All QC is compliant unless otherwise noted. Please refer to the Quality Control Summary for overall QC performance data and associated samples.

Laboratory Chronicle

CAT No.	Analysis Name	Method	Analysis		Analyst	Dilution Factor
			Trial#	Date and Time		
01728	TPH-GRO - Waters	SW-846 8015B modified	1	06/28/2007 11:57	Steven A Skiles	1
06054	BTEX+MTBE by 8260B	SW-846 8260B	1	07/03/2007 14:50	Anita M Dale	1
01146	GC VOA Water Prep	SW-846 5030B	1	06/28/2007 11:57	Steven A Skiles	1
01163	GC/MS VOA Water Prep	SW-846 5030B	1	07/03/2007 14:50	Anita M Dale	1



Analysis Report

2425 New Holland Pike, PO Box 12425, Lancaster, PA 17605-2425 • 717-656-2300 Fax: 717-656-2681 • www.lancasterlabs.com

Lancaster Laboratories Sample No. **WW 5090363**

MW-1-W-070625 **Grab Water**
 Facility# 211283 Job# 386956 **GRD**
 3810 Broadway-Oakland T0600101108 MW-1
 Collected: 06/25/2007 14:25 by SH

Account Number: 10904

Submitted: 06/27/2007 10:15
 Reported: 07/10/2007 at 17:09
 Discard: 08/10/2007

Chevron
 6001 Bollinger Canyon Rd L4310
 San Ramon CA 94583

OKL-1

CAT No.	Analysis Name	CAS Number	As Received Result	As Received Method Detection Limit	Units	Dilution Factor
01728	TPH-GRO - Waters	n.a.	N.D.	50.	ug/l	1
The reported concentration of TPH-GRO does not include MTBE or other gasoline constituents eluting prior to the C6 (n-hexane) TPH-GRO range start time. The vial submitted for volatile analysis did not have a pH < 2 at the time of analysis. Due to the volatile nature of the analytes, it is not appropriate for the laboratory to adjust the pH at the time of sample receipt. The pH of this sample was pH = 4.						
06609	TPH-DRO (Waters)	n.a.	4,100.	290.	ug/l	2
Due to the nature of the sample matrix, a reduced aliquot was used for analysis. The reporting limits were raised accordingly.						
06067	BTEX, MTBE, ETOH					
01587	Ethanol	64-17-5	N.D.	50.	ug/l	1
02010	Methyl Tertiary Butyl Ether	1634-04-4	N.D.	0.5	ug/l	1
05401	Benzene	71-43-2	N.D.	0.5	ug/l	1
05407	Toluene	108-88-3	N.D.	0.5	ug/l	1
05415	Ethylbenzene	100-41-4	N.D.	0.5	ug/l	1
06310	Xylene (Total)	1330-20-7	N.D.	0.5	ug/l	1
The vial submitted for volatile analysis did not have a pH < 2 at the time of analysis. Due to the volatile nature of the analytes, it is not appropriate for the laboratory to adjust the pH at the time of sample receipt. The pH of this sample was pH = 5.						

State of California Lab Certification No. 2116

All QC is compliant unless otherwise noted. Please refer to the Quality Control Summary for overall QC performance data and associated samples.

Laboratory Chronicle

CAT No.	Analysis Name	Method	Trial#	Analysis Date and Time	Analyst	Dilution Factor
01728	TPH-GRO - Waters	SW-846 8015E modified	1	06/28/2007 12:26	Steven A Skiles	1
06609	TPH-DRO (Waters)	SW-846 8015E	1	07/05/2007 13:53	Diane V Do	2
06067	BTEX, MTBE, ETOH	SW-846 8260E	1	07/03/2007 15:14	Anita M Dale	1
01146	GC VOA Water Prep	SW-846 5030E	1	06/28/2007 12:26	Steven A Skiles	1
01163	GC/MS VOA Water Prep	SW-846 5030E	1	07/03/2007 15:14	Anita M Dale	1



Analysis Report

2425 New Holland Pike, PO Box 12425, Lancaster, PA 17605-2425 • 717-656-2300 Fax: 717-656-2681 • www.lancasterlabs.com

Page 2 of 2

Lancaster Laboratories Sample No. WW 5090363

MW-1-W-070625 Grab Water
Facility# 211283 Job# 386956 GRD
3810 Broadway-Oakland T0600101108 MW-1
Collected: 06/25/2007 14:25 by SH

Account Number: 10904

Submitted: 06/27/2007 10:15
Reported: 07/10/2007 at 17:09
Discard: 08/10/2007

Chevron
6001 Bollinger Canyon Rd L4310
San Ramon CA 94583

OKL-1
02376 Extraction - Fuel/TPH SW-846 3510C 1 06/28/2007 18:20 Mitchell B Crawford 1
 (Waters)



Analysis Report

2425 New Holland Pike, PO Box 12425, Lancaster, PA 17605-2425 • 717-656-2300 Fax: 717-656-2681 • www.lancasterlabs.com

Page 1 of 1

Lancaster Laboratories Sample No. WW 5090364

MW-4-W-070625 Grab Water
 Facility# 211283 Job# 386956 GRD
 3810 Broadway-Oakland T0600101108 MW-4
 Collected: 06/25/2007 13:05 by SH

Account Number: 10904

Submitted: 06/27/2007 10:15
 Reported: 07/10/2007 at 17:09
 Discard: 08/10/2007

Chevron
 6001 Bollinger Canyon Rd L4310
 San Ramon CA 94583

OKL-4

CAT No.	Analysis Name	CAS Number	As Received Result	As Received Method Detection Limit	Units	Dilution Factor
01728	TPH-GRO - Waters	n.a.	N.D.	50.	ug/l	1
	The reported concentration of TPH-GRO does not include MTBE or other gasoline constituents eluting prior to the C6 (n-hexane) TPH-GRO range start time.					
06609	TPH-DRO (Waters)	n.a.	4,600.	730.	ug/l	5
	Due to the nature of the sample matrix, a reduced aliquot was used for analysis. The reporting limits were raised accordingly.					
06067	BTEX, MTBE, ETOH					
01587	Ethanol	64-17-5	N.D.	50.	ug/l	1
02010	Methyl Tertiary Butyl Ether	1634-04-4	N.D.	0.5	ug/l	1
05401	Benzene	71-43-2	N.D.	0.5	ug/l	1
05407	Toluene	108-88-3	N.D.	0.5	ug/l	1
05415	Ethylbenzene	100-41-4	N.D.	0.5	ug/l	1
06310	Xylene (Total)	1330-20-7	N.D.	0.5	ug/l	1

State of California Lab Certification No. 2116

All QC is compliant unless otherwise noted. Please refer to the Quality Control Summary for overall QC performance data and associated samples.

Laboratory Chronicle

CAT No.	Analysis Name	Method	Analysis		Analyst	Dilution Factor
			Trial#	Date and Time		
01728	TPH-GRO - Waters	SW-846 8015B modified	1	06/28/2007 12:56	Steven A Skiles	1
06609	TPH-DRO (Waters)	SW-846 8015E	1	07/05/2007 14:18	Diane V Do	5
06067	BTEX, MTBE, ETOH	SW-846 8260E	1	07/03/2007 15:38	Anita M Dale	1
01146	GC VOA Water Prep	SW-846 5030E	1	06/28/2007 12:56	Steven A Skiles	1
01163	GC/MS VOA Water Prep	SW-846 5030E	1	07/03/2007 15:38	Anita M Dale	1
02376	Extraction - Fuel/TPH (Waters)	SW-846 3510C	1	06/28/2007 18:20	Mitchell B Crawford	1

Lancaster Laboratories Sample No. **WW 5090365**

MW-5B-W-070625 **Grab** **Water**
 Facility# 211283 Job# 386956 **GRD**
 3810 Broadway-Oakland T0600101108 MW-5B
 Collected: 06/25/2007 13:40 by SH

Account Number: 10904

Submitted: 06/27/2007 10:15
 Reported: 07/10/2007 at 17:09
 Discard: 08/10/2007

Chevron
 6001 Bollinger Canyon Rd L4310
 San Ramon CA 94583

OKL5B

CAT No.	Analysis Name	CAS Number	As Received Result	As Received Method Detection Limit	Units	Dilution Factor
01728	TPH-GRO - Waters	n.a.	250.	50.	ug/l	1
The reported concentration of TPH-GRO does not include MTBE or other gasoline constituents eluting prior to the C6 (n-hexane) TPH-GRO range start time.						
The vial submitted for volatile analysis did not have a pH < 2 at the time of analysis. Due to the volatile nature of the analytes, it is not appropriate for the laboratory to adjust the pH at the time of sample receipt. The pH of this sample was pH = 7.						
06609	TPH-DRO (Waters)	n.a.	950.	150.	ug/l	1
Due to the nature of the sample matrix, a reduced aliquot was used for analysis. The reporting limits were raised accordingly.						
06067	BTEX, MTBE, ETOH					
01587	Ethanol	64-17-5	N.D.	50.	ug/l	1
02010	Methyl Tertiary Butyl Ether	1634-04-4	15.	0.5	ug/l	1
05401	Benzene	71-43-2	2.	0.5	ug/l	1
05407	Toluene	108-88-3	N.D.	0.5	ug/l	1
05415	Ethylbenzene	100-41-4	0.6	0.5	ug/l	1
06310	Xylene (Total)	1330-20-7	1.	0.5	ug/l	1

State of California Lab Certification No. 2116

All QC is compliant unless otherwise noted. Please refer to the Quality Control Summary for overall QC performance data and associated samples.

Laboratory Chronicle

CAT No.	Analysis Name	Method	Analysis		Analyst	Dilution Factor
			Trial#	Date and Time		
01728	TPH-GRO - Waters	SW-846 8015E modified	1	06/28/2007 13:26	Steven A Skiles	1
06609	TPH-DRO (Waters)	SW-846 8015E	1	07/03/2007 10:06	Diane V Do	1
06067	BTEX, MTBE, ETOH	SW-846 8260E	1	07/03/2007 16:02	Anita M Dale	1
01146	GC VOA Water Prep	SW-846 5030E	1	06/28/2007 13:26	Steven A Skiles	1
01163	GC/MS VOA Water Prep	SW-846 5030E	1	07/03/2007 16:02	Anita M Dale	1
02376	Extraction - Fuel/TPH (Waters)	SW-846 3510C	1	06/28/2007 18:20	Mitchell E Crawford	1



Analysis Report

2425 New Holland Pike, PO Box 12425, Lancaster, PA 17605-2425 • 717-656-2300 Fax: 717-656-2681 • www.lancasterlabs.com

Lancaster Laboratories Sample No. WW 5090366

MW-7-W-070625 Grab Water
Facility# 211283 Job# 386956 GRD
3810 Broadway-Oakland T0600101108 MW-7
Collected: 06/25/2007 10:10 by SH

Account Number: 10904

Submitted: 06/27/2007 10:15
Reported: 07/10/2007 at 17:09
Discard: 08/10/2007

Chevron
6001 Bollinger Canyon Rd L4310
San Ramon CA 94583

OKL-7

CAT No.	Analysis Name	CAS Number	As Received Result	As Received Method Detection Limit	Units	Dilution Factor
01728	TPH-GRO - Waters	n.a.	N.D.	50.	ug/l	1
	The reported concentration of TPH-GRO does not include MTBE or other gasoline constituents eluting prior to the C6 (n-hexane) TPH-GRO range start time.					
06609	TPH-DRO (Waters)	n.a.	65.	50.	ug/l	1
06067	BTEX, MTBE, ETOH					
01587	Ethanol	64-17-5	N.D.	50.	ug/l	1
02010	Methyl Tertiary Butyl Ether	1634-04-4	1.	0.5	ug/l	1
05401	Benzene	71-43-2	N.D.	0.5	ug/l	1
05407	Toluene	108-88-3	N.D.	0.5	ug/l	1
05415	Ethylbenzene	100-41-4	N.D.	0.5	ug/l	1
06310	Xylene (Total)	1330-20-7	N.D.	0.5	ug/l	1

State of California Lab Certification No. 2116

All QC is compliant unless otherwise noted. Please refer to the Quality Control Summary for overall QC performance data and associated samples.

Laboratory Chronicle

CAT No.	Analysis Name	Method	Trial#	Analysis Date and Time	Analyst	Dilution Factor
01728	TPH-GRO - Waters	SW-846 8015B modified	1	06/28/2007 13:55	Steven A Skiles	1
06609	TPH-DRO (Waters)	SW-846 8015E	1	07/03/2007 10:29	Diane V Do	1
06067	BTEX, MTBE, ETOH	SW-846 8260E	1	07/03/2007 16:25	Anita M Dale	1
01146	GC VOA Water Prep	SW-846 5030E	1	06/28/2007 13:55	Steven A Skiles	1
01163	GC/MS VOA Water Prep	SW-846 5030E	1	07/03/2007 16:25	Anita M Dale	1
02376	Extraction - Fuel/TPH (Waters)	SW-846 3510C	1	06/28/2007 18:20	Mitchell B Crawford	1



Analysis Report

2425 New Holland Pike, PO Box 12425, Lancaster, PA 17605-2425 • 717-656-2300 Fax: 717-656-2681 • www.lancasterlabs.com

Lancaster Laboratories Sample No. WW 5090367

MW-9-W-070625 Grab Water
 Facility# 211283 Job# 386956 GRD
 3810 Broadway-Oakland T0600101108 MW-9
 Collected: 06/25/2007 11:40 by SH

Account Number: 10904

Submitted: 06/27/2007 10:15
 Reported: 07/10/2007 at 17:09
 Discard: 08/10/2007

Chevron
 6001 Bollinger Canyon Rd L4310
 San Ramon CA 94583

OKL-9

CAT No.	Analysis Name	CAS Number	As Received	As Received	Units	Dilution Factor
			Result	Method Detection Limit		
01728	TPH-GRO - Waters	n.a.	N.D.	50.	ug/l	1
	The reported concentration of TPH-GRO does not include MTBE or other gasoline constituents eluting prior to the C6 (n-hexane) TPH-GRO range start time.					
06609	TPH-DRO (Waters)	n.a.	74.	50.	ug/l	1
06067	BTEX, MTBE, ETOH					
01587	Ethanol	64-17-5	N.D.	50.	ug/l	1
02010	Methyl Tertiary Butyl Ether	1634-04-4	6.	0.5	ug/l	1
05401	Benzene	71-43-2	N.D.	0.5	ug/l	1
05407	Toluene	108-88-3	N.D.	0.5	ug/l	1
05415	Ethylbenzene	100-41-4	N.D.	0.5	ug/l	1
06310	Xylene (Total)	1330-20-7	N.D.	0.5	ug/l	1

State of California Lab Certification No. 2116

All QC is compliant unless otherwise noted. Please refer to the Quality Control Summary for overall QC performance data and associated samples.

Laboratory Chronicle

CAT No.	Analysis Name	Method	Analysis		Analyst	Dilution Factor
			Trial#	Date and Time		
01728	TPH-GRO - Waters	SW-846 8015E modified	1	06/28/2007 14:25	Steven A Skiles	1
06609	TPH-DRO (Waters)	SW-846 8015E	1	07/03/2007 10:52	Diane V Do	1
06067	BTEX, MTBE, ETOH	SW-846 8260E	1	07/03/2007 05:04	Michael A Ziegler	1
01146	GC VOA Water Prep	SW-846 5030E	1	06/28/2007 14:25	Steven A Skiles	1
01163	GC/MS VOA Water Prep	SW-846 5030E	1	07/03/2007 05:04	Michael A Ziegler	1
02376	Extraction - Fuel/TPH (Waters)	SW-846 3510C	1	06/28/2007 18:20	Mitchell B Crawford	1

Lancaster Laboratories Sample No. **WW 5090368**

MW-10-W-070625 Grab Water
 Facility# 211283 Job# 386956 GRD
 3810 Broadway-Oakland T0600101108 MW-10
 Collected: 06/25/2007 10:55 by SH

Account Number: 10904

Submitted: 06/27/2007 10:15
 Reported: 07/10/2007 at 17:09
 Discard: 08/10/2007

Chevron
 6001 Bollinger Canyon Rd L4310
 San Ramon CA 94583

OKL10

CAT No.	Analysis Name	CAS Number	As Received	As Received	Units	Dilution Factor
			Result	Method		
01728	TPH-GRO - Waters	n.a.	N.D.	50.	ug/l	1
	The reported concentration of TPH-GRO does not include MTBE or other gasoline constituents eluting prior to the C6 (n-hexane) TPH-GRO range start time.					
06609	TPH-DRO (Waters)	n.a.	7,600.	770.	ug/l	25
06067	BTEX, MTBE, ETOH					
01587	Ethanol	64-17-5	N.D.	50.	ug/l	1
02010	Methyl Tertiary Butyl Ether	1634-04-4	4.	0.5	ug/l	1
05401	Benzene	71-43-2	N.D.	0.5	ug/l	1
05407	Toluene	108-88-3	N.D.	0.5	ug/l	1
05415	Ethylbenzene	100-41-4	N.D.	0.5	ug/l	1
06310	Xylene (Total)	1330-20-7	N.D.	0.5	ug/l	1

State of California Lab Certification No. 2116

All QC is compliant unless otherwise noted. Please refer to the Quality Control Summary for overall QC performance data and associated samples.

Laboratory Chronicle

CAT No.	Analysis Name	Method	Trial#	Analysis		Analyst	Dilution Factor
				Date	Time		
01728	TPH-GRO - Waters	SW-846 8015E modified	1	06/28/2007	14:55	Steven A Skiles	1
06609	TPH-DRO (Waters)	SW-846 8015E	1	07/03/2007	12:23	Diane V Do	25
06067	BTEX, MTBE, ETOH	SW-846 8260E	1	07/03/2007	05:27	Michael A Ziegler	1
01146	GC VOA Water Prep	SW-846 5030E	1	06/28/2007	14:55	Steven A Skiles	1
01163	GC/MS VOA Water Prep	SW-846 5030E	1	07/03/2007	05:27	Michael A Ziegler	1
02376	Extraction - Fuel/TPH (Waters)	SW-846 3510C	1	06/28/2007	18:20	Mitchell B Crawford	1



Analysis Report

2425 New Holland Pike, PO Box 12425, Lancaster, PA 17605-2425 • 717-656-2300 Fax: 717-656-2681 • www.lancasterlabs.com

Page 1 of 1

Lancaster Laboratories Sample No. WW 5090369

MW-11-W-070625 Grab Water
 Facility# 211283 Job# 386956 GRD
 3810 Broadway-Oakland T0600101108 MW-11
 Collected: 06/25/2007 09:35 by SH

Account Number: 10904

Submitted: 06/27/2007 10:15
 Reported: 07/10/2007 at 17:09
 Discard: 08/10/2007

Chevron
 6001 Bollinger Canyon Rd L4310
 San Ramon CA 94583

OKL11

CAT No.	Analysis Name	CAS Number	As Received Result	As Received Method Detection Limit	Units	Dilution Factor
01728	TPH-GRO - Waters	n.a.	N.D.	50.	ug/l	1
	The reported concentration of TPH-GRO does not include MTBE or other gasoline constituents eluting prior to the C6 (n-hexane) TPH-GRO range start time.					
06609	TPH-DRO (Waters)	n.a.	130.	50.	ug/l	1
06067	BTEX, MTBE, ETOH					
01587	Ethanol	64-17-5	N.D.	50.	ug/l	1
02010	Methyl Tertiary Butyl Ether	1634-04-4	1.	0.5	ug/l	1
05401	Benzene	71-43-2	N.D.	0.5	ug/l	1
05407	Toluene	108-88-3	N.D.	0.5	ug/l	1
05415	Ethylbenzene	100-41-4	N.D.	0.5	ug/l	1
06310	Xylene (Total)	1330-20-7	N.D.	0.5	ug/l	1

State of California Lab Certification No. 2116

All QC is compliant unless otherwise noted. Please refer to the Quality Control Summary for overall QC performance data and associated samples.

Laboratory Chronicle

CAT No.	Analysis Name	Method	Analysis		Analyst	Dilution Factor
			Trial#	Date and Time		
01728	TPH-GRO - Waters	SW-846 8015B modified	1	06/28/2007 15:25	Steven A Skiles	1
06609	TPH-DRO (Waters)	SW-846 8015B	1	07/03/2007 11:15	Diane V Do	1
06067	BTEX, MTBE, ETOH	SW-846 8260B	1	07/03/2007 05:50	Michael A Ziegler	1
01146	GC VOA Water Prep	SW-846 5030B	1	06/28/2007 15:25	Steven A Skiles	1
01163	GC/MS VOA Water Prep	SW-846 5030B	1	07/03/2007 05:50	Michael A Ziegler	1
02376	Extraction - Fuel/TPH (Waters)	SW-846 3510C	1	06/28/2007 18:20	Mitchell B Crawford	1

Lancaster Laboratories Sample No. WW 5090370

 MW-12-W-070625 Grab Water
 Facility# 211283 Job# 386956 GRD
 3810 Broadway-Oakland T0600101108 MW-12
 Collected: 06/25/2007 12:25 by SH

Account Number: 10904

 Submitted: 06/27/2007 10:15
 Reported: 07/10/2007 at 17:09
 Discard: 08/10/2007

 Chevron
 6001 Bollinger Canyon Rd L4310
 San Ramon CA 94583

OKL12

CAT No.	Analysis Name	CAS Number	As Received Result	As Received Method Detection Limit	Units	Dilution Factor
01728	TPH-GRO - Waters	n.a.	5,500.	250.	ug/l	5
	The reported concentration of TPH-GRO does not include MTBE or other gasoline constituents eluting prior to the C6 (n-hexane) TPH-GRO range start time. The vial submitted for volatile analysis did not have a pH < 2 at the time of analysis. Due to the volatile nature of the analytes, it is not appropriate for the laboratory to adjust the pH at the time of sample receipt. The pH of this sample was pH = 5.					
06609	TPH-DRO (Waters)	n.a.	1,600.	150.	ug/l	1
	Due to the nature of the sample matrix, a reduced aliquot was used for analysis. The reporting limits were raised accordingly.					
06067	BTEX, MTBE, ETOH					
01587	Ethanol	64-17-5	N.D.	100.	ug/l	.2
02010	Methyl Tertiary Butyl Ether	1634-04-4	2.	1.	ug/l	2
05401	Benzene	71-43-2	1,000.	10.	ug/l	20
05407	Toluene	108-88-3	190.	1.	ug/l	2
05415	Ethylbenzene	100-41-4	170.	1.	ug/l	2
06310	Xylene (Total)	1330-20-7	320.	1.	ug/l	2

State of California Lab Certification No. 2116

All QC is compliant unless otherwise noted. Please refer to the Quality Control Summary for overall QC performance data and associated samples.

Laboratory Chronicle

CAT No.	Analysis Name	Method	Trial#	Analysis		Analyst	Dilution Factor
				Date	Time		
01728	TPH-GRO - Waters	SW-846 8015B modified	1	06/28/2007	15:54	Steven A Skiles	5
06609	TPH-DRO (Waters)	SW-846 8015E	1	07/03/2007	11:36	Diane V Do	1
06067	BTEX, MTBE, ETOH	SW-846 8260E	1	07/03/2007	06:12	Michael A Ziegler	2
06067	BTEX, MTBE, ETOH	SW-846 8260E	1	07/03/2007	06:35	Michael A Ziegler	20
01146	GC VOA Water Prep	SW-846 5030E	1	06/28/2007	15:54	Steven A Skiles	5
01163	GC/MS VOA Water Prep	SW-846 5030E	1	07/03/2007	06:12	Michael A Ziegler	2
01163	GC/MS VOA Water Prep	SW-846 5030E	2	07/03/2007	06:35	Michael A Ziegler	20
02376	Extraction - Fuel/TPH (Waters)	SW-846 3510C	1	06/28/2007	18:20	Mitchell B Crawford	1



Analysis Report

2425 New Holland Pike, PO Box 12425, Lancaster, PA 17605-2425 • 717-656-2300 Fax: 717-656-2681 • www.lancasterlabs.com

Page 2 of 2

Lancaster Laboratories Sample No. WW 5090370

MW-12-W-070625 Grab Water
Facility# 211283 Job# 386956 GRD
3810 Broadway-Oakland T0600101108 MW-12
Collected: 06/25/2007 12:25 by SH

Account Number: 10904

Submitted: 06/27/2007 10:15
Reported: 07/10/2007 at 17:09
Discard: 08/10/2007

Chevron
6001 Bollinger Canyon Rd L4310
San Ramon CA 94583

OKL12

Quality Control Summary

 Client Name: Chevron
 Reported: 07/10/07 at 05:09 PM

Group Number: 1044416

Matrix QC may not be reported if site-specific QC samples were not submitted. In these situations, to demonstrate precision and accuracy at a batch level, a LCS/LCSD was performed, unless otherwise specified in the method.

Laboratory Compliance Quality Control

Analysis Name	Blank Result	Blank MDL	Report Units	LCS %REC	LCSD %REC	LCS/LCSD Limits	RPD	RPD_Max
Batch number: 07178A08A TPH-GRO - Waters	N.D.	50.	ug/l	110	113	75-135	3	30
Batch number: 071790016A TPH-DRO (Waters)	N.D.	29.	ug/l	74	79	63-119	7	20
Batch number: D071834AA Ethanol	N.D.	50.	ug/l	110		39-161		
Methyl Tertiary Butyl Ether	N.D.	0.5	ug/l	98		73-119		
Benzene	N.D.	0.5	ug/l	92		78-119		
Toluene	N.D.	0.5	ug/l	93		85-115		
Ethylbenzene	N.D.	0.5	ug/l	94		82-119		
Xylene (Total)	N.D.	0.5	ug/l	95		83-113		
Batch number: Z071842AA Ethanol	N.D.	50.	ug/l	100		39-161		
Methyl Tertiary Butyl Ether	N.D.	0.5	ug/l	88		73-119		
Benzene	N.D.	0.5	ug/l	89		78-119		
Toluene	N.D.	0.5	ug/l	94		85-115		
Ethylbenzene	N.D.	0.5	ug/l	91		82-119		
Xylene (Total)	N.D.	0.5	ug/l	91		83-113		

Sample Matrix Quality Control

Unspiked (UNSPK) = the sample used in conjunction with the matrix spike
 Background (BKG) = the sample used in conjunction with the duplicate

Analysis Name	MS %REC	MSD %REC	MS/MSD Limits	RPD	RPD MAX	BKG Conc	DUP Conc	DUP RPD	Dup RPD Max
Batch number: 07178A08A TPH-GRO - Waters				133					
Batch number: D071834AA Ethanol	94	86	41-159	9	30				
Methyl Tertiary Butyl Ether	97	99	69-127	2	30				
Benzene	99	100	83-128	1	30				
Toluene	100	101	83-127	0	30				
Ethylbenzene	99	101	82-129	2	30				
Xylene (Total)	100	102	82-130	1	30				
Batch number: Z071842AA Ethanol	96	97	41-159	1	30				
Methyl Tertiary Butyl Ether	93	93	69-127	0	30				
Benzene	98	98	83-128	0	30				
Toluene	103	103	83-127	0	30				

*- Outside of specification

- (1) The result for one or both determinations was less than five times the LOQ.
- (2) The background result was more than four times the spike added.

Quality Control Summary

Client Name: Chevron
Reported: 07/10/07 at 05:09 PM

Group Number: 1044416

Sample Matrix Quality Control

Unspiked (UNSPK) = the sample used in conjunction with the matrix spike
Background (BKG) = the sample used in conjunction with the duplicate

Analysis Name	MS %REC	MSD %REC	MS/MSD Limits	RPD	RPD MAX	BKG Conc	DUP Conc	DUP RPD	Dup RPD Max
Ethylbenzene	99	99	82-129	0	30				
Xylene (Total)	97	97	82-130	0	30				

Surrogate Quality Control

Surrogate recoveries which are outside of the QC window are confirmed unless attributed to dilution or otherwise noted on the Analysis Report.

Analysis Name: TPH-GRO - Waters
Batch number: 07178A08A
Trifluorotoluene-F

5090362	85
5090363	86
5090364	87
5090365	91
5090366	88
5090367	86
5090368	86
5090369	86
5090370	94
Blank	86
LCS	88
LCSD	92
MS	95

Limits: 63-135

Analysis Name: TPH-DRO (Waters)
Batch number: 071790016A
Orthoterphenyl

5090363	74
5090364	87
5090365	99
5090366	95
5090367	92
5090368	84
5090369	197*
5090370	64
Blank	86
LCS	92
LCSD	101

Limits: 59-131

Analysis Name: BTEX, MTBE, ETOH
Batch number: D071834AA
Dibromofluoromethane

1,2-Dichloroethane-d4

Toluene-d8

4-Bromofluorobenzene

*- Outside of specification

- (1) The result for one or both determinations was less than five times the LOQ.
- (2) The background result was more than four times the spike added.

Quality Control Summary

Client Name: Chevron
Reported: 07/10/07 at 05:09 PM

Group Number: 1044416

Surrogate Quality Control

5090367	89	86	87	94
5090368	90	85	88	93
5090369	90	87	87	93
5090370	91	87	92	95
Blank	93	90	91	97
LCS	93	90	92	99
MS	92	90	89	98
MSD	91	89	89	97
<hr/>				
Limits:	80-116	77-113	80-113	78-113
Analysis Name: BTEX+MTBE by 8260B				
Batch number: Z071842AA				
	Dibromofluoromethane	1,2-Dichloroethane-d4	Toluene-d8	4-Bromofluorobenzene
5090362	87	88	93	87
5090363	86	89	93	86
5090364	87	89	88	85
5090365	86	87	92	86
5090366	86	89	93	88
Blank	87	89	93	87
LCS	87	91	92	88
MS	87	91	93	87
MSD	88	90	94	89
<hr/>				
Limits:	80-116	77-113	80-113	78-113

*- Outside of specification

- (1) The result for one or both determinations was less than five times the LOQ.
- (2) The background result was more than four times the spike added.

Lancaster Laboratories Explanation of Symbols and Abbreviations

The following defines common symbols and abbreviations used in reporting technical data:

N.D.	none detected	BMQL	Below Minimum Quantitation Level
TNTC	Too Numerous To Count	MPN	Most Probable Number
IU	International Units	CP Units	cobalt-chloroplatinate units
umhos/cm	micromhos/cm	NTU	nephelometric turbidity units
C	degrees Celsius	F	degrees Fahrenheit
Cal	(diet) calories	lb.	pound(s)
meq	milliequivalents	kg	kilogram(s)
g	gram(s)	mg	milligram(s)
ug	microgram(s)	l	liter(s)
ml	milliliter(s)	ul	microliter(s)
m3	cubic meter(s)	fib >5 um/ml	fibers greater than 5 microns in length per ml
<	less than – The number following the sign is the <u>limit of quantitation</u> , the smallest amount of analyte which can be reliably determined using this specific test.		
>	greater than		
ppm	parts per million – One ppm is equivalent to one milligram per kilogram (mg/kg), or one gram per million grams. For aqueous liquids, ppm is usually taken to be equivalent to milligrams per liter (mg/l), because one liter of water has a weight very close to a kilogram. For gases or vapors, one ppm is equivalent to one microliter of gas per liter of gas.		
ppb	parts per billion		
Dry weight basis	Results printed under this heading have been adjusted for moisture content. This increases the analyte weight concentration to approximate the value present in a similar sample without moisture.		

U.S. EPA data qualifiers:

Organic Qualifiers

A	TIC is a possible aldol-condensation product
B	Analyte was also detected in the blank
C	Pesticide result confirmed by GC/MS
D	Compound quantitated on a diluted sample
E	Concentration exceeds the calibration range of the instrument
J	Estimated value
N	Presumptive evidence of a compound (TICs only)
P	Concentration difference between primary and confirmation columns >25%
U	Compound was not detected
X,Y,Z	Defined in case narrative

Inorganic Qualifiers

B	Value is <CRDL, but ≥IDL
E	Estimated due to interference
M	Duplicate injection precision not met
N	Spike amount not within control limits
S	Method of standard additions (MSA) used for calculation
U	Compound was not detected
W	Post digestion spike out of control limits
*	Duplicate analysis not within control limits
+	Correlation coefficient for MSA <0.995

Analytical test results for methods listed on the laboratories' accreditation scope meet all requirements of NELAC unless otherwise noted under the individual analysis.

Tests results relate only to the sample tested. Clients should be aware that a critical step in a chemical or microbiological analysis is the collection of the sample. Unless the sample analyzed is truly representative of the bulk of material involved, the test results will be meaningless. If you have questions regarding the proper techniques of collecting samples, please contact us. We cannot be held responsible for sample integrity, however, unless sampling has been performed by a member of our staff. This report shall not be reproduced except in full, without the written approval of the laboratory.

WARRANTY AND LIMITS OF LIABILITY – In accepting analytical work, we warrant the accuracy of test results for the sample as submitted. THE FOREGOING EXPRESS WARRANTY IS EXCLUSIVE AND IS GIVEN IN LIEU OF ALL OTHER WARRANTIES, EXPRESSED OR IMPLIED. WE DISCLAIM ANY OTHER WARRANTIES, EXPRESSED OR IMPLIED, INCLUDING A WARRANTY OF FITNESS FOR PARTICULAR PURPOSE AND WARRANTY OF MERCHANTABILITY. IN NO EVENT SHALL LANCASTER LABORATORIES BE LIABLE FOR INDIRECT, SPECIAL, CONSEQUENTIAL, OR INCIDENTAL DAMAGES INCLUDING, BUT NOT LIMITED TO, DAMAGES FOR LOSS OF PROFIT OR GOODWILL REGARDLESS OF (A) THE NEGLIGENCE (EITHER SOLE OR CONCURRENT) OF LANCASTER LABORATORIES AND (B) WHETHER LANCASTER LABORATORIES HAS BEEN INFORMED OF THE POSSIBILITY OF SUCH DAMAGES. We accept no legal responsibility for the purposes for which the client uses the test results. No purchase order or other order for work shall be accepted by Lancaster Laboratories which includes any conditions that vary from the Standard Terms and Conditions of Lancaster Laboratories and we hereby object to any conflicting terms contained in any acceptance or order submitted by client.