



ENVIRONMENTAL

ENVIRONMENTAL STRATEGIES CORPORATION

101 Metro Drive • Suite 650 • San Jose, California 95110 • (408) 453-6100 • FAX (408) 453-0496

95 SEP 11 AM 8:48

September 7, 1995

Ms. Susan L. Hugo
Senior Hazardous Waste Specialist
Alameda County Department of Environmental Health
1131 Harbor Bay Parkway
Alameda, CA 94502-6577

Re: Final Investigation Work plan for the Clearprint Paper Company, Inc., Emeryville, California

Dear Ms. Hugo:

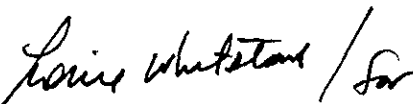
On behalf of Clearprint Paper Company (Clearprint), Environmental Strategies Corporation (ESC) is submitting the Final Work Plan for Supplemental Soil and Groundwater Investigation at the referenced site.

As noted on the coversheet of the workplan, this is the "Final" workplan that has been reviewed, modified, and approved by Clearprint for submittal to the Alameda County Department of Environmental Health (DEH). Please discard any previous versions of the workplan and replace with this "Final" issue.

Upon approval of the final workplan by the DEH, ESC will proceed with the investigation work as presented in the proposed schedule on page 16 of the workplan.

We look forward to working with you on this project. Please call if you have any questions.

Sincerely yours,


Richard E. Freudenberger
Senior Vice President

REF:ljw
1926

cc: Gail Port, Esquire
Ira Weinberg, Clearprint Paper Company



ENVIRONMENTAL STRATEGIES CORPORATION

101 Metro Drive • Suite 650 • San Jose, California 95110 • (408) 453-6100 • FAX (408) 453-0496

**FINAL
WORK PLAN FOR SUPPLEMENTAL
SOIL AND GROUNDWATER INVESTIGATION
CLEARPRINT PAPER COMPANY
1482 67th STREET
EMERYVILLE, CALIFORNIA**

**PREPARED FOR
ALAMEDA COUNTY DEPARTMENT OF ENVIRONMENTAL HEALTH
HAZARDOUS MATERIALS DIVISION
1131 HARBOR BAY PARKWAY, #250
ALAMEDA, CALIFORNIA 94502**

PREPARED


BY

ENVIRONMENTAL STRATEGIES CORPORATION


SEPTEMBER 7, 1995

Certification

I certify under penalty of law that this document, Final Work Plan for Supplemental Soil and Groundwater Investigation, Clearprint Paper Company, dated September 7, 1995, and all attachments were prepared under my direction or supervision in accordance with a system designed to assure that qualified personnel properly gather and evaluate the information submitted. Based on my inquiry of the person or persons who manage the facility, or those persons directly responsible for gathering the information, the information submitted is, to the best of my knowledge and belief, true, accurate, and complete.



Jeff Cogan, R.G.
Title: Technical Manager
Environmental Strategies Corporation



Contents

	Page
Introduction	1
Potential Contaminant Sources	2
Site Description	2
Local Geology and Hydrogeology	5
Summary of Previous Site Investigations	8
Survey of Adjacent and Nearby Properties	8
Supplemental Site Investigation	11
Soil and Groundwater Investigation - Clearprint Paper Company	11
Field Methods	13
Analytical Methodology	14
Quality Assurance and Quality Control	14
Proposed Schedule	16
List of Figures:	
Figure 1 - Location Map	3
Figure 2 - Locations of Former Underground Storage Tanks	4
Figure 3 - Previous Soil Sampling Locations - MARCOR Tank Closure Report, February 1995	6
Figure 4 - Locations of Proposed Soil Borings and Groundwater Monitoring Wells	10
Figure 5 - Construction Schematic for Groundwater Monitoring Wells	15
List of Tables:	
Table 1 - Summary of Soil Analytical Results - MARCOR Report	7
List of Appendices:	
Appendix A - Regulatory Database Search Report	

Introduction

This work plan has been prepared by Environmental Strategies Corporation (ESC) on behalf of the Clearprint Paper Company (Clearprint) for submission to the Alameda County Department of Environmental Health (DEH). The work plan presents a supplemental soil and groundwater investigation of the area near the former Clearprint underground storage tanks located on 67th Street, in Emeryville, California. The objective of the investigation is to evaluate the quality of soil and groundwater in the vicinity of the former underground storage tanks and to obtain additional information concerning the area-wide groundwater quality, flow direction, and other possible sources of contamination. This work plan aims to satisfy the requirements for the field work, sampling, and analyses contained in the DEH letter dated June 1, 1995 to Mr. Earl Mau of Clearprint.

This work plan presents information at the existing conditions at the site, a summary of the tank closure activities, verification soil sampling results, a survey of adjacent and nearby properties, and the proposed soil and groundwater investigation.

Potential Contaminant Sources

This work plan has been prepared by ESC on behalf of Clearprint for the investigation work at 1482 67th Street, Emeryville, California, in response to DEH's June 1, 1995, letter to Clearprint.

In the June 1, 1995 letter, the DEH stated that the vertical and lateral extent of the soil and/or groundwater contamination must be determined, and that, at a minimum, one groundwater monitoring well must be installed within ten feet of the former tanks in the verified downgradient direction. In addition, the DEH letter stated that a work plan for the work was to be submitted to the DEH by July 31, 1995. On July 25, 1995, Clearprint submitted a letter to the DEH and stated that it had retained ESC to perform the investigation work as of July 19, 1995, and requested a 30-day extension to the deadline for the submittal of the work plan. The extension for the submittal of the work plan was granted by Ms. Susan Hugo of the DEH until August 31, 1995. An additional extension to the submittal date, to September 8, 1995, was granted by Ms. Hugo to accommodate Clearprint's representatives vacation schedule.

Site Description

The Clearprint site is situated within a commercial/industrial area of Emeryville, California (Figure 1). Clearprint has historically used the facility to manufacture specialty paper items. To produce certain specialty paper items, Clearprint used Phillips 66 "Soltrol 10" solvent and mineral oil. These products were stored within four underground storage tanks located just south of the Clearprint building between the building and the curb of 67th Street (Figure 2). According to Clearprint personnel, two of the tanks were installed in approximately 1950-1951, and two were installed in 1978-1979. Of the tanks that were installed in 1950-1951, one was an 8,000-gallon steel tank and one was a 1,000-gallon cast iron tank. The 8,000-gallon tank was used to store solvent and the 1,000-gallon tank was used to store mineral oil. Of the tanks that were installed in 1978-1979, one was a 10,000-gallon fiberglass tank that contained solvent and the other was a 10,000-gallon tank that contained mineral oil. The four tanks were removed by MARCOR of California, Inc. (MARCOR), under the oversight of the DEH. The tank removal work took

place in September and early October 1994. After removing the tanks and performing over-excavation, as required by, and under oversight of, the DEH, MARCOR collected soil samples from the sidewalls and bottoms of the tank excavations and submitted them to Trace Analysis Laboratory, Inc. (Trace), of Hayward, California. The approximate locations of the MARCOR soil samples are shown in Figure 3. During the excavation of the tanks, groundwater was encountered at approximately 10 feet below ground surface (bgs). MARCOR collected two grab samples of the groundwater and submitted them to Trace for analysis. The groundwater samples were collected to check the quality of the groundwater; however, a groundwater grab sample may not truly be representative of groundwater conditions. The analytical results for the MARCOR samples are presented in Table 1.

According to Clearprint personnel, no products, other than solvent and mineral oil, have ever been stored in any of the four former underground storage tanks at the Clearprint site.

Local Geology and Hydrogeology

San Francisco Bay lies in a low area in the central Coast Range geomorphic province of California. The Coast Range is a region of northwest trending faults, hills, and valleys. The Clearprint site is located on the flatlands of east San Francisco Bay, approximately 0.5-mile east of the edge of the Bay in Emeryville (Figure 1). The Bay is a drowned valley which is thought to have originally formed by erosion by the ancestral Sacramento River (Jenkins, 1951) and subsequently widened by subsidence and a rise in sea level. Quaternary (Pleistocene to recent) sediments deposited in what is now the Bay, include both shallow marine and continental deposits.

The youngest surficial deposit in the area is known as "Bay Mud" and generally occurs in the low lying areas adjacent to the Bay. Bay Mud is composed of unconsolidated, olive gray, blue gray, or black silty clay. Bay Mud is typically highly plastic and varies from soft to stiff in consistency. Organic remains, such as shells and peat, are not uncommon. Permeability is generally low except where lenses of sand occur. Bay Mud is mainly derived from the sediment load carried by the Sacramento and San Joaquin Rivers and has been deposited in the Bay for almost 10,000 years (Helley et al., 1987) and

continues to be deposited today. The Franciscan Complex is an assemblage of deformed and altered sediments and volcanic rocks which commonly form the basement rock in the San Francisco Bay region.

Water was initially encountered at approximately 10 feet bgs during the MARCOR tank closure.

Summary of Previous Site Investigations

In September and early October 1994, MARCOR performed the removal of the four underground storage tanks. At the time of removal, verification samples were collected from the walls and bottoms of the excavations. Reportedly, floating contamination was observed on the surface of groundwater that entered the excavation during tank removal. Two samples of the groundwater that flowed into the excavations were collected and analyzed. The analytical results for the samples are shown in Table 1.

Evidence of corrosion was observed during the removal of the steel tanks and a hole was observed in the 1,000-gallon tank. Grab soil samples were collected from the sidewalls and were analyzed for total petroleum hydrocarbons as gasoline (TPH-G), total petroleum hydrocarbons as diesel (TPH-D), and benzene, toluene, ethyl benzene, and xylenes (BTEX compounds), using Environmental Protection Agency (EPA) Methods 8015 and 8020 at depths ranging from 1 foot bgs to 13.5 feet bgs. The highest concentration of contaminants in the verification sampling results were: TPH-G at 610 mg/kg, TPH-D at 340 mg/kg, benzene at 14 mg/kg, toluene at 320 mg/kg, ethyl benzene at 210 mg/kg, and xylenes at 58 mg/kg. These compounds are indicative of fuel contamination. According to Clearprint, none of their underground tanks ever contained diesel fuel or gasoline. As part of the tank removal, approximately 520 cubic yards of soil were excavated and removed. The soil was taken by Consolidated Waste Industries, Inc., to the Gibson Oil and Refinery facility in Bakersfield, California for disposal.


Survey of Adjacent and Nearby Properties

A survey of adjacent and nearby facilities was conducted to compile data on potential offsite sources of contamination. The survey consisted of a regulatory database search and a review of available documentation at the DEH.

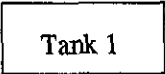
The regulatory database search revealed 48 sites with leaking underground storage tanks (LUSTs) within 0.5-mile of Clearprint: 10 within 0.125-mile, 14 between 0.125-mile and 0.25-mile, and 24 between 0.25-mile and 0.5-mile of Clearprint. Of the 10 sites with LUSTs within 0.125-mile of Clearprint, seven are listed as having affected groundwater with gasoline and three are listed as having affected groundwater with diesel. One of the seven sites where gasoline has affected groundwater is listed as having affected the drinking water supply. Of the 14 sites with LUSTs that are located between 0.125-mile and 0.25-mile from Clearprint, five are shown as having released gasoline to groundwater; two are shown as having released diesel to groundwater, one released methyl ethyl ketone to an unknown media, and one released auto fuels, oils, and fluids to an unknown media. The remaining sites with LUSTs within 0.25-mile of Clearprint are listed as having affected soil/sand/land, or as case closed. The regulatory database search report is included as Appendix A.

The files reviewed at the DEH on August 17, 1995, contained information regarding McGrath Steel (6655 Hollis Street), Metalco (1475 67th Street), Monarch Tool and Engineering (1483 67th Street), Coulter Steel and Forge (1494 67th Street), and the Clearprint subject site (Figure 4). The file review at the DEH confirmed the existence of underground storage tanks at the McGrath and Coulter sites. Of the files reviewed at the DEH, Clearprint, McGrath, and Coulter also appear in the regulatory database report as having registered underground storage tanks. Coulter is also listed on the leaking underground storage tank database.

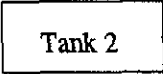
Based on the close proximity of Clearprint's location with respect to the numerous sites appearing on regulatory databases, the shallow depth to groundwater, the groundwater flow direction, and possible tidal intrusion from the San Francisco Bay, it appears that releases from adjacent and nearby sites may have affected, and may continue to affect, environmental conditions at the Clearprint site.



Clearprint Paper Co.



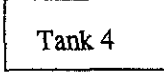
Tank 1



Tank 2



Tank 3



Tank 4



46th Street

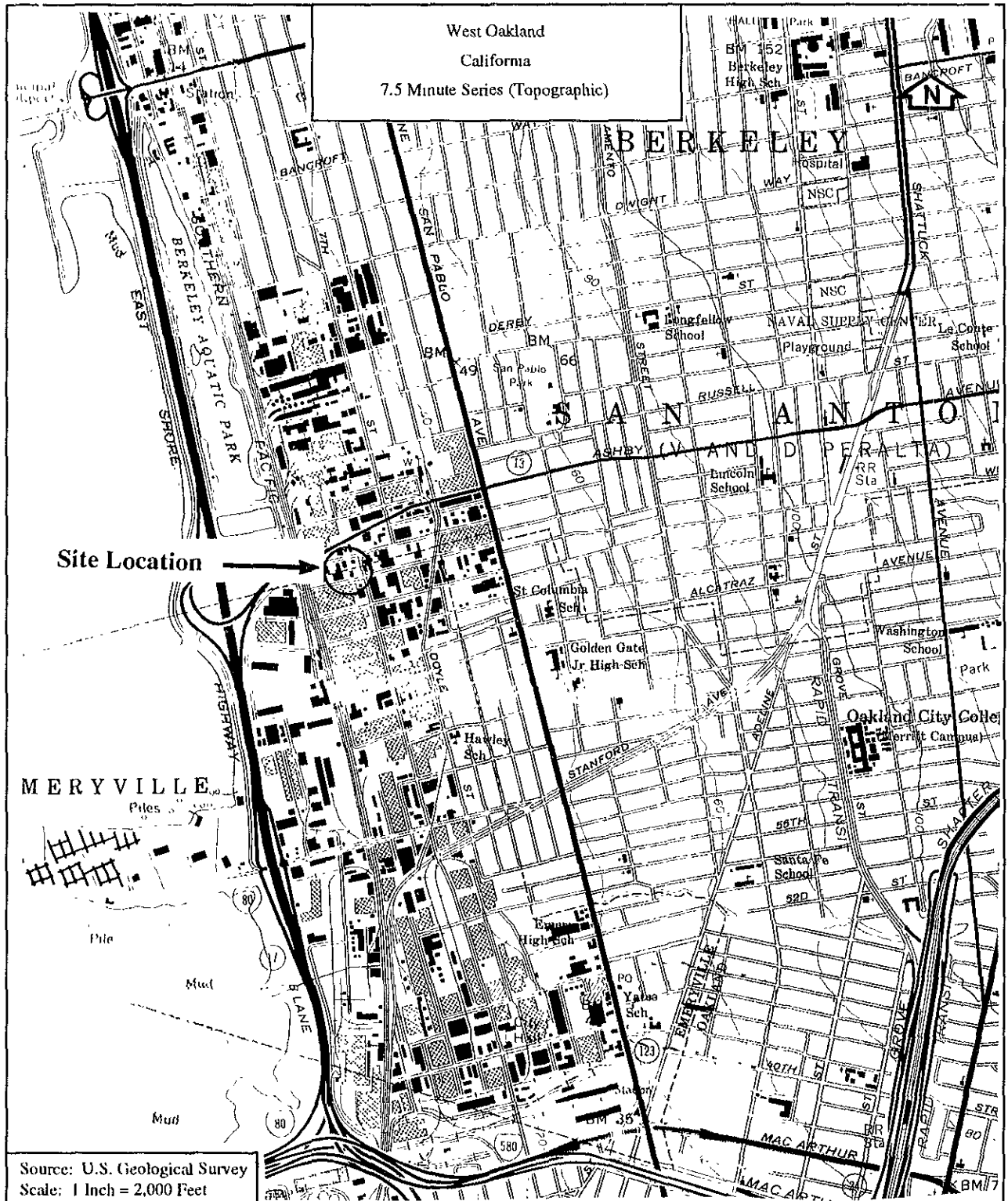
Not to Scale



ENVIRONMENTAL STRATEGIES CORPORATION

101 Metro Drive Suite 650
San Jose, California 95110
408-453-6100

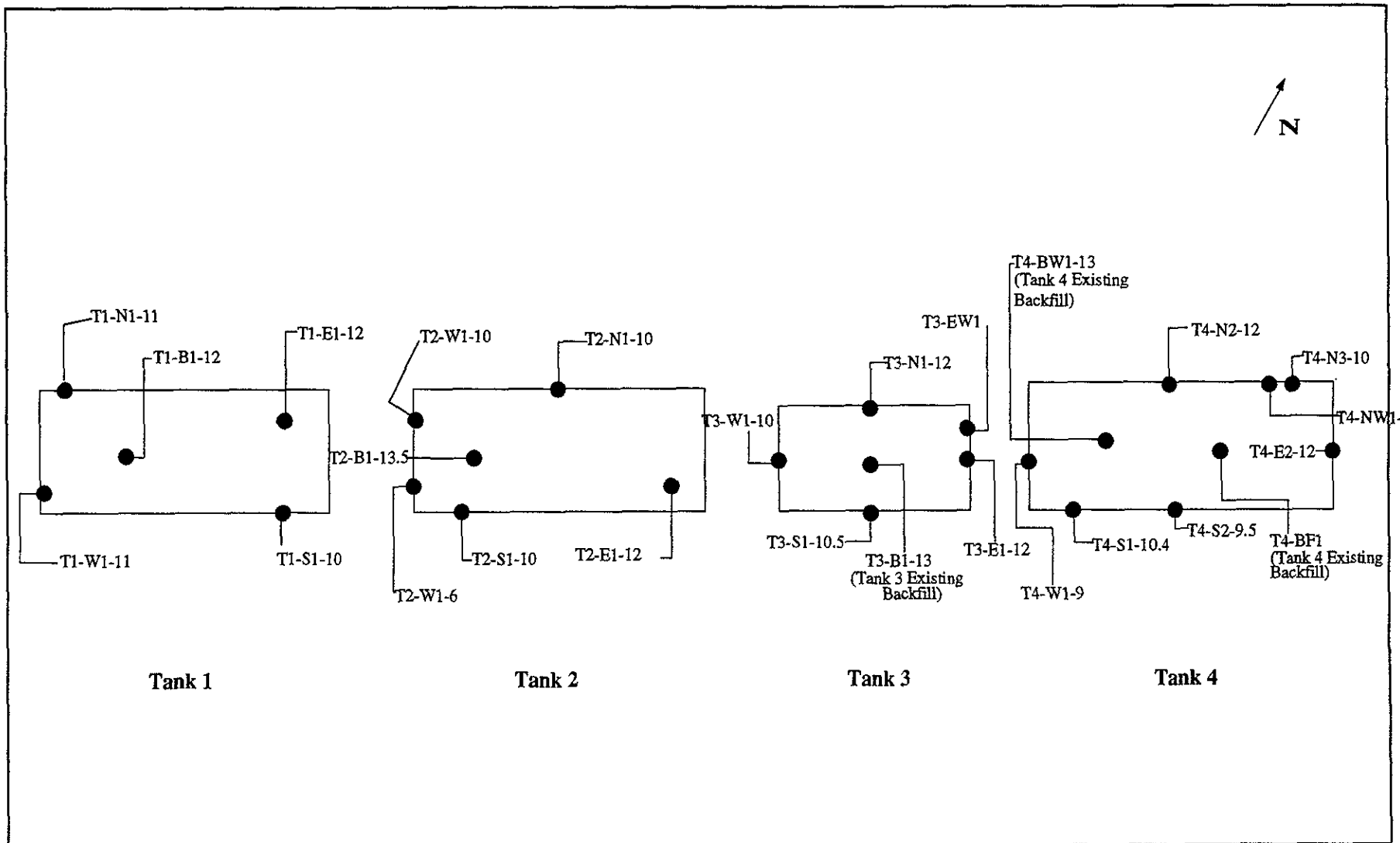
Figure 2
Locations of Former Underground Storage Tanks
Clearprint Paper Co.
Emeryville, California



ENVIRONMENTAL STRATEGIES CORPORATION

101 Metro Drive Suite 650
San Jose, California 95110
408-453-6100

Figure 1
Site Location
Clearprint Paper Co.
Emeryville, California



ENVIRONMENTAL STRATEGIES CORPORATION
 101 Metro Drive Suite 650
 San Jose, California 95110
 408-453-6100

Figure 3
 Previous Soil Sampling Locations - Marcor Report, February 1995
 Clearprint Paper Co.
 Emeryville, California

Table 1
Analytical Results for Soil and Groundwater Samples
MARCOR Report - February 1995 (a)

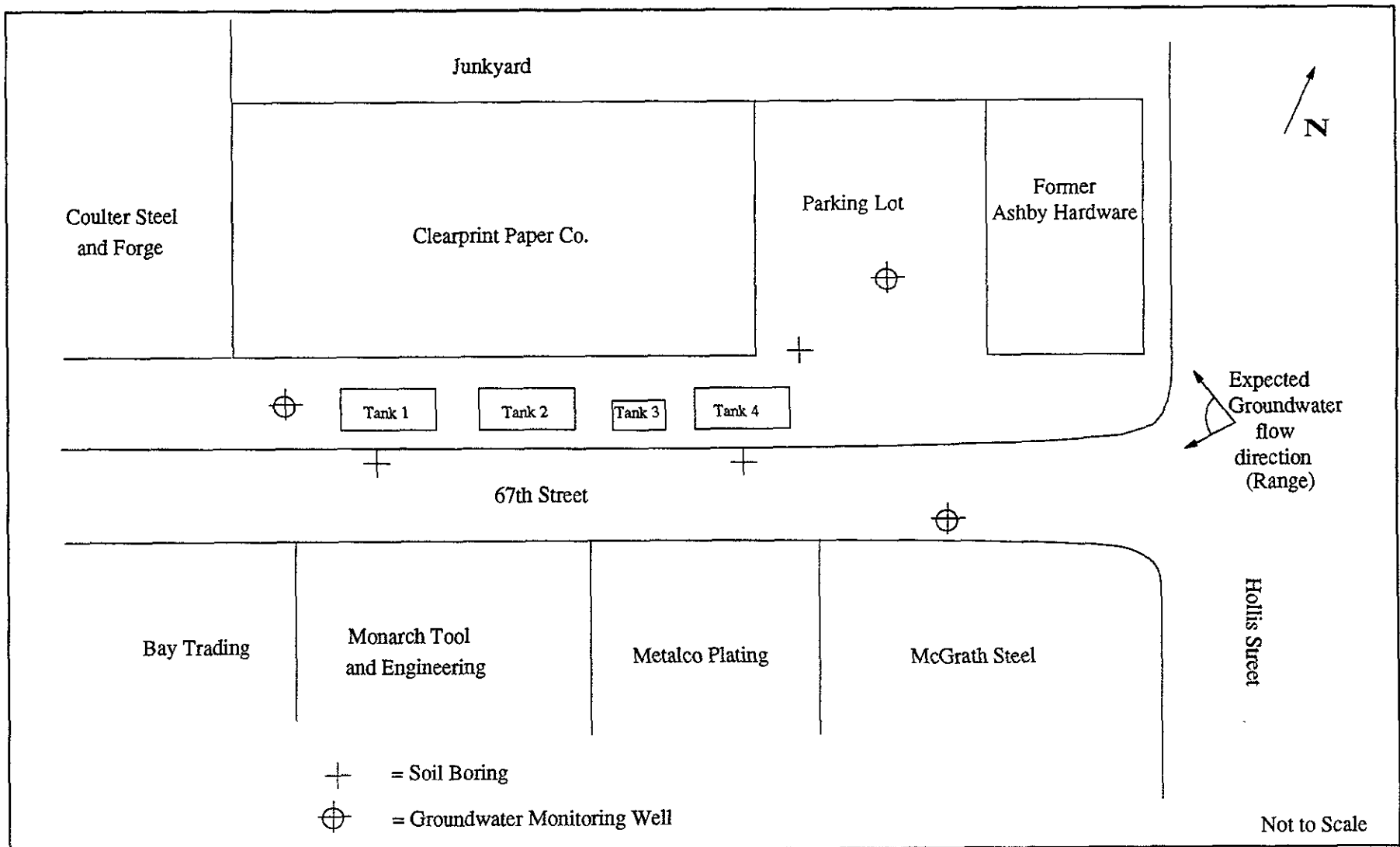
Analytical Results for Soil Samples (mg/kg)

Sample Designation	BTEX Compounds				Total Petroleum Hydrocarbons		
	Benzene	Toluene	Ethyl Benzene	Xylene	TPH-G	TPH-D	TOG
T1-N1-11	0.005 U	0.005 U	0.005 U	0.005 U	5 U	5 U	5 U
T1-E1-12	0.005 U	0.005 U	0.005 U	0.005 U	5.4	5 U	5 U
T1-S1-10	0.005 U	0.005 U	0.005 U	0.005 U	5 U	5 U	5 U
T1-W1-11	14	11	10	32	34	56	5 U
T1-B1-12	0.005 U	0.005 U	0.005 U	0.005 U	5 U	5 U	5 U
T2-N1-10	0.005 U	0.65	0.63	2.0	16	5 U	120
T2-E1-12	0.180	0.34	0.54	1.3	10	54	340
T2-S1-10	0.005 U	0.64	0.66	1.3	5.7	5 U	5 U
T2-W1-6	0.005 U	0.005 U	0.005 U	0.005 U	5 U	0.170	12.0
T2-W1-10	0.005 U	0.005 U	0.52	1.3	1.6	5 U	5 U
T2-B1-13.5	0.079	0.75	0.75	2.3	22	5 U	5 U
T3-N1-12	0.005 U	0.005 U	0.22	0.4	3.5	7.3	930
T3-E1-12	0.005 U	0.005 U	0.005 U	0.005 U	5 U	5.3	410
T3-S1-10.5	0.16	0.005 U	0.24	1.0	5 U	5 U	5 U
T3-W1-10	0.005 U	0.005 U	0.005 U	0.005 U	5 U	5 U	5 U
T3-EW1	0.36 U	0.18 U	0.18 U	0.18 U	3.7 U	5 U	630
T3-B1-13	0.005 U	0.097	0.005 U	0.19	0.52	5 U	5 U
T4-NW1-6	0.59	320	190	1.0	7.9	3.0	5 U
T4-N2-12	5.2	9.1	9.2	31	69	36	5 U
T4-N3-10	0.005 U	19	11	58	140	110	5 U
T4-E2-12	1.1	5.8	5.2	28	120	340	5 U
T4-S1-10.4	2.5	9.4	5.6	38	610	150	5 U
T4-S2-9.5	0.005 U	19	12	57	300	190	5 U
T4-W1-9	0.005 U	0.005 U	0.005 U	0.005 U	5 U	19.0	6.9
T4-BW1-13	0.49	0.21	0.3	2.1	1.1	4.4	5 U
T4-BF1	0.36 U	180	210	1.5	14.0	220	5 U

Analytical Results for Groundwater Samples (ug/l)

Sample Designation	BTEX Compounds				Total Petroleum Hydrocarbons		
	Benzene	Toluene	Ethyl Benzene	Xylene	TPH-G	TPH-D	TOG
T2-W1 (water)	0.5 U	0.5 U	0.5 U	0.5 U	50 U	170	12,000
T4-W1 (water)	0.5 U	0.5 U	0.5 U	0.5 U	50 U	19,000	6,900

aU=undetected at indicated reported limit



ENVIRONMENTAL STRATEGIES CORPORATION

101 Metro Drive Suite 650
 San Jose, California 95110
 408-453-6100

Figure 4
 Locations of Proposed Soil Borings and Groundwater Monitoring Wells
 Clearprint Paper Co.
 Emeryville, California

j:\nou\apps\figure4.dwg

Supplemental Site Investigation

Environmental Strategies Corporation (ESC) has reviewed available data on the adjacent and nearby sites as summarized in the preceding sections and has developed the following investigation plan to characterize soil and groundwater quality in the immediate area of the former Clearprint tanks. This plan addresses the following major issues and possible source areas:

- determine the extent of contamination, if any, from releases from the Clearprint tanks to soils and/or groundwater in the immediate vicinity.
- determine the possible effects on soil and groundwater in the vicinity of the Clearprint site from any offsite releases from nearby sites.

Soil and Groundwater Investigation - Clearprint Paper Co.

ESC proposes the following investigation plan to provide further delineation of the existing soil and groundwater conditions in the area.

- Three borings will be installed approximately 15 feet bgs and three borings will be installed to approximately 10 feet bgs, or to a depth just above the water table. Groundwater is expected to be encountered at approximately 10 feet bgs. The three borings installed to 15 feet bgs will be completed as groundwater monitoring wells (Figure 4). Soil samples will be collected continuously for geologic characterization in the borings installed to 15 feet bgs. Two soil samples for chemical analysis will be collected from each of the borings; one at approximately 5 feet and one at approximately 10 feet bgs, or just above the water table. All of the soil samples will be submitted to a state certified laboratory for analysis using EPA method 8015 for TPH-G, TPH-D, and by EPA Method 8020 for BTEX compounds. The samples collected from the four soil borings closest to the former underground storage tanks will also be submitted for fingerprinting for total petroleum hydrocarbons in the mineral oil range. The borings

installed near the former underground storage tanks will be installed outside the previous excavation and backfill areas.

- One of the three groundwater monitoring wells will be installed within ten feet of the former westernmost tank, in the downgradient direction, as required by the DEH in their June 1, 1995, letter to Clearprint, and the other two wells will be installed in the upgradient directions based on the assumed groundwater flow direction. The two wells installed in the upgradient direction will allow for the collection of groundwater samples to check for contaminants originating from offsite sources. The installation of the three monitoring well network will also allow for depth to groundwater measurements to determine groundwater flow direction. Based on the actual depth at which groundwater is encountered, the three wells will be constructed with the screened intervals placed so that moderate fluctuations in the groundwater elevation do not result in dry well conditions or in the water table rising above the screened interval. It is anticipated that the wells will be screened from 5 to 15 feet bgs with the total depth of the wells being approximately 15 feet bgs. The actual screened interval will be determined based on field observations of the site geology and water table elevation.
- Development of the groundwater monitoring wells will take place no sooner than 48 hours after installation is completed. The development method will involve alternately surging the well screen interval with a surge block device and removing the groundwater from the wells. The development of the wells will be considered complete when the temperature, pH, and electrical conductivity of the groundwater have stabilized to within ten percent for three consecutive measurements. An attempt will be made to obtain visually clear groundwater by removing silts from the wells. Following development, groundwater samples will be collected using a new disposable bailer for each well. All of the groundwater samples will be submitted to a state certified laboratory for analysis using EPA method 8015 for TPH-G, TPH-D, and fingerprinting for TPH in the mineral oil range, and by EPA Method 8020 for BTEX compounds.

The purpose of this investigation will be to establish soil and groundwater contaminant levels in the area and determine whether upgradient source(s) may be impacting the area of the Clearprint property. All necessary permits will be obtained for all work within the public right-of-way and for the installation of the groundwater monitoring wells. Additionally, all underground utilities and conduits will be located and marked before any drilling activities begin.

Field Methods

Borings will be drilled using a drill rig fitted with hollow-stem augers. All down hole equipment will be steam cleaned before drilling each boring. Samples for geologic examination will be obtained using either a stainless steel five-foot-long continuous sampler, or an 18-inch stainless steel split-spoon sampler fitted with brass sleeves. As the samplers are advanced, blow counts will be recorded for every six inches of penetration to help evaluate the consistency of the subsurface materials. Efforts will be made to maximize the recovery of sampled intervals. Soil samples will be logged in the field by an ESC geologist using the Unified Soil Classification System, under the supervision of a California Registered Geologist.

Samples for chemical analysis will be collected at the desired depths using the stainless steel split-spoon sampler fitted with brass sleeves. Upon removal of the sampler from the boring, one brass-sleeve sample will be selected based on the highest photoionization detector (PID) reading and will be submitted to the laboratory for analysis. The sleeves selected for submittal to the laboratory will be removed from the sampler and prepared by covering the open ends with aluminum foil or Teflon sheet material, capped, labeled, placed into resealable plastic bag, and placed on ice in an ice chest for shipment to the laboratory. One duplicate soil sample and one equipment blank sample water sample will be collected during the drilling activities.

Proper chain-of-custody procedures will be followed for all sampling activities and the chain-of-custody document will accompany the sample container to the laboratory. All soil cuttings and accumulated groundwater will be drummed, labeled, and properly disposed of based on laboratory analytical results. A schematic diagram for construction of the proposed monitoring wells is shown on

Figure 5. All monitoring wells will be constructed and borings will be abandoned in conformance with the Alameda County Water District Groundwater Protection Program (1988).

The new monitoring well network will be surveyed and referenced to a bench mark to provide an established datum.

Analytical Methodology

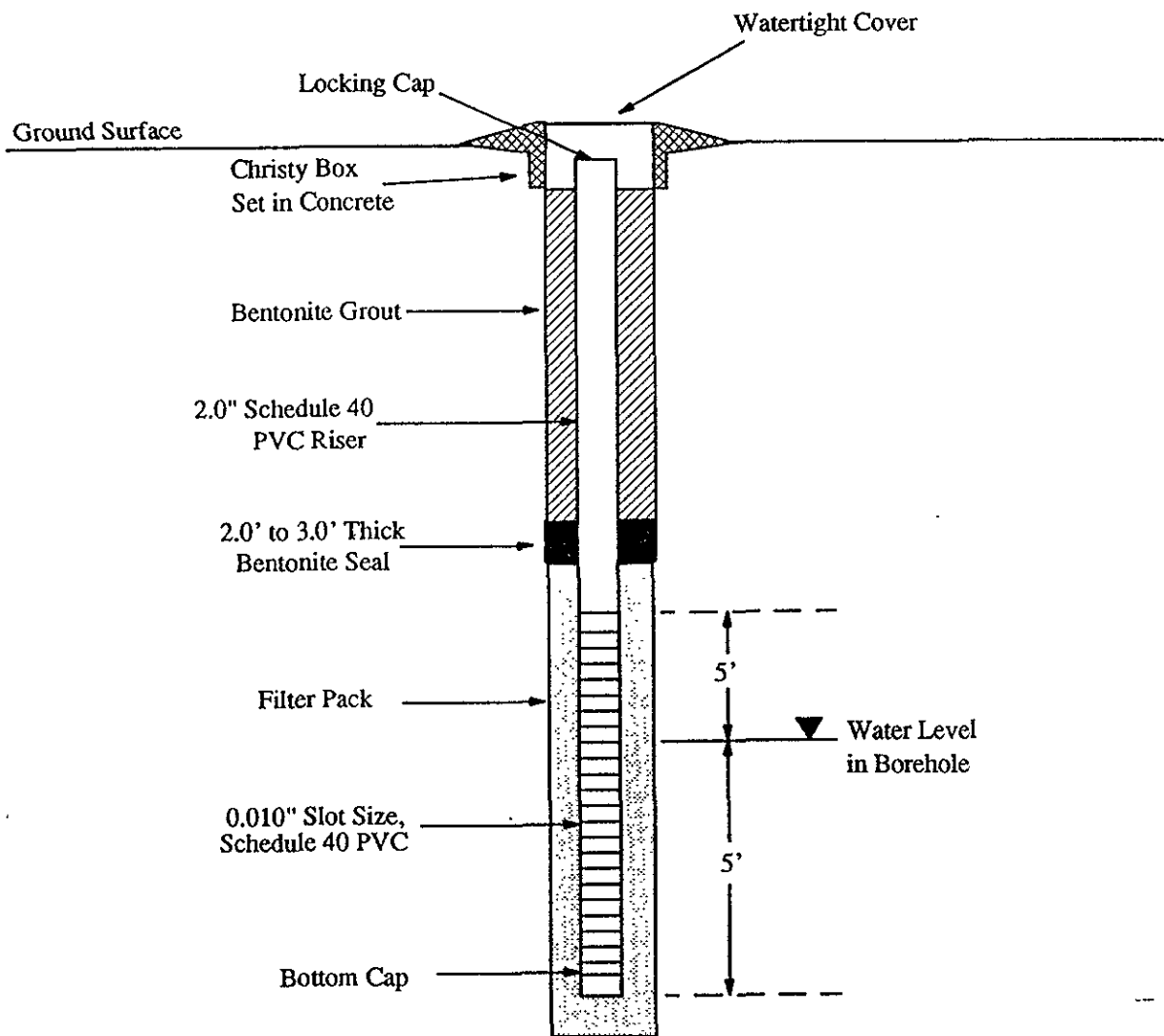
A California-certified laboratory will be retained to analyze all soil and groundwater samples. All sample containers will be provided by the laboratory.

Soil samples collected from selected depths will be analyzed for TPH-G and TPH-D using EPA Method 8015 and for BTEX compounds using EPA Method 8020 as referenced in the EPA Test Methods for Evaluating Hazardous Wastes (SW-846). The soil samples collected from the four borings closest to the former underground storage tanks will also be analyzed using EPA Method 8015 for total petroleum hydrocarbons in the mineral oil range.

Groundwater samples obtained from the monitoring wells will also be analyzed for TPH-G, TPH-D, and TPH in the mineral oil range using EPA Method 8015, and for BTEX compounds using EPA Method 8020. Detection limits for all analyses will meet the EPA practical quantitation limits.

Quality Assurance and Quality Control

ESC's Quality Assurance Officer (QAO) will be responsible for establishing data quality requirements and detection limits for the analyses. Before field work begins, ESC will submit a Data Collection Quality Assurance and Management Plan and a Health and Safety Plan to the DEH. The QAO is responsible for ensuring that quality assurance goals are met during the investigation. The QAO serves as the overall quality control coordinator for sampling and analysis. The QAO will work closely with the contract analytical laboratory to facilitate the planned sampling and analytical activities. The QAO's overall responsibilities include, but are not limited to sampling quality control, laboratory quality control, data processing quality control, data quality review, performance auditing, systems auditing, and overall quality assurance. The QAO will specify the protocol for duplicate samples, equipment blanks, and field blanks. A QA/QC report will be included in the field investigation report.



Not to Scale



ENVIRONMENTAL STRATEGIES CORP.
 101 Metro Drive Suite 650
 San Jose, California 95110
 408-453-6100

Figure 5
 Construction Schematic for Groundwater
 Monitoring Wells
 Clearprint Paper Co.
 Emeryville, California

Proposed Schedule

The following schedule and dates are based on the completion of review and approval of this work plan by the Alameda County DEH.

- Within two weeks of receipt of approval from the DEH - Commence investigation work.
- Within two weeks of the completion of the investigation work -A topographic survey of the soil boring and monitoring well locations will be performed.
- Within eight weeks of completion of field work - A preliminary Report on the investigation results will be submitted to the DEH. This Report will include hydrogeologic cross-sections with soil and groundwater contaminant results and groundwater elevation isopleth maps. The results and interpretations, together with outstanding issues, if any, will be identified and discussed with the DEH.
- Water level measurements will be taken monthly for a six-month period.

Appendix A - Regulatory Database Search Results

SITE ASSESSMENT PLUS REPORT

PROPERTY INFORMATION	CLIENT INFORMATION
Project Name/Ref #: 211868-01 CLEARPRINT PAPER CO 1482 67TH ST EMERYVILLE, CA 94608 Cross Street: HOLLIS ST Latitude/Longitude: (37.848620, 122.293389)	JEFF BENSON ENV STRATEGIES-SAN JOSE 101 METRO DR STE 650 SAN JOSE, CA 95110

Site Distribution Summary	<i>within 1/8 mile</i>	<i>1/8 to 1/4 mile</i>	<i>1/4 to 1/2 mile</i>	<i>1/2 to 1 mile</i>
Agency / Database - Type of Records				
A) Databases searched to 1 mile:				
US EPA NPL National Priority List	0	0	0	0
US EPA CORRACTS RCRA Corrective Actions	0	0	0	1
US EPA TSD RCRA permitted treatment, storage, disposal facilities	0	0	0	2
STATE SPL State equivalent priority list	0	0	1	0
B) Databases searched to 1/2 mile:				
US EPA CERCLIS Sites under review by US EPA	1	1	2	-
STATE SCL State equivalent CERCLIS list	1	4	2	-
STATE LUST Leaking Underground Storage Tanks	11	14	24	-
REG CO SWLF Permitted as solid waste landfills, incinerators, or transfer stations	0	0	0	-
STATE DEED Sites with deed restrictions	0	0	0	-
REGIONAL NORTH BAY Sites on North Bay Toxic List	0	2	11	-
REGIONAL SOUTH BAY Sites on South Bay Toxic List	0	0	0	-
STATE CORTESE State index of properties with hazardous waste	5	13	17	-
STATE TOXIC PITS Toxic Pits cleanup facilities	0	0	0	-
C) Databases searched to 1/4 mile:				
US EPA RCRA Viol RCRA violations/enforcement actions	0	0	-	-
US EPA TRIS Toxic Release Inventory database	1	0	-	-
STATE UST/AST Registered underground or aboveground storage tanks	7	10	-	-




For more information call VISTA Information Solutions, Inc. at 1 - 800 - 767 - 0403.

Report ID: 081521-001

Date of Report: August 16, 1995

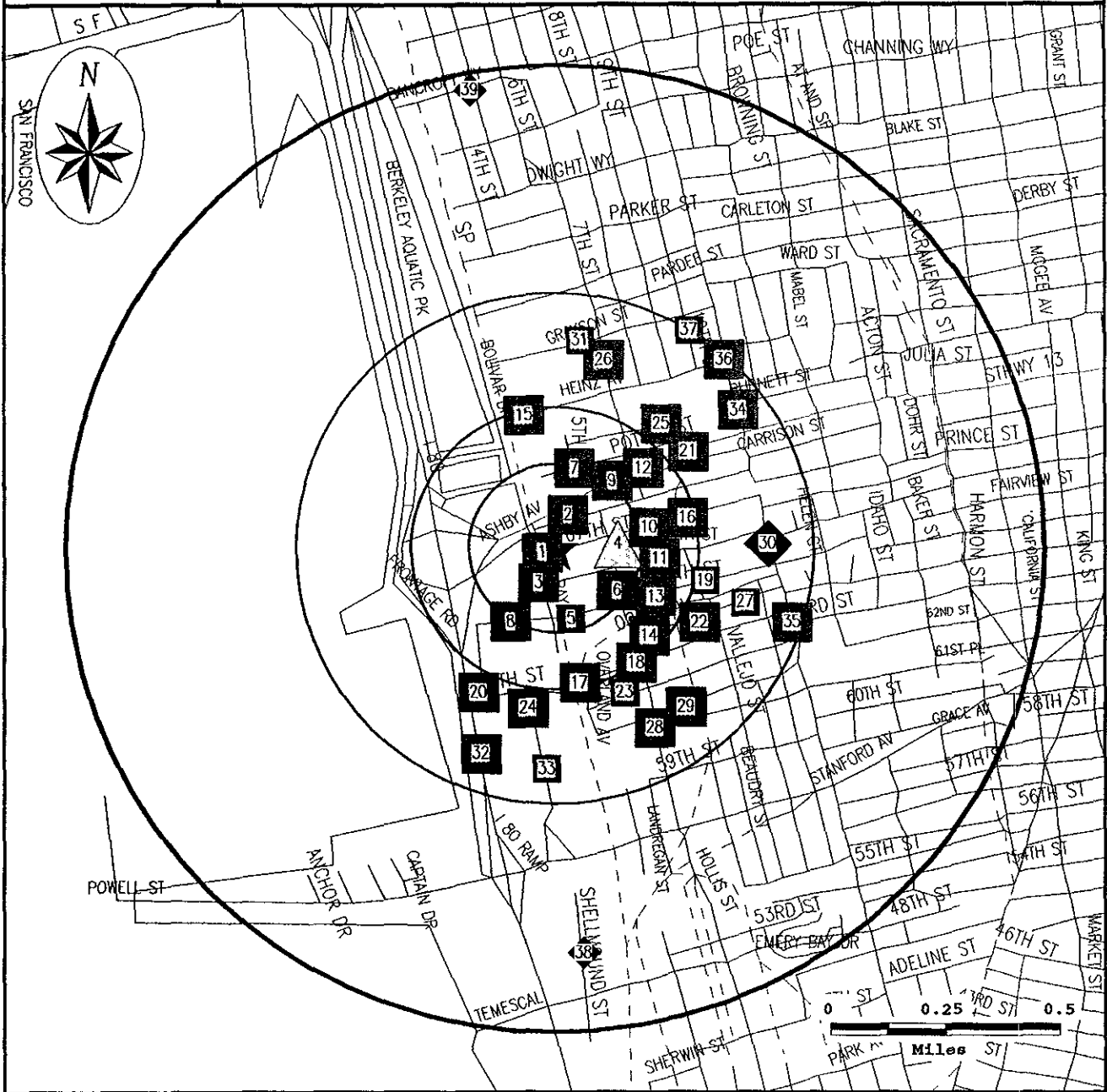
Version 2.4

Page #1



SITE ASSESSMENT PLUS REPORT

Map of Sites within One Mile




Subject Site 	Category: Databases Searched to:	A 1 mi.	B 1/2 mi.	C 1/4 mi.	D 1/8 mi.
	Single Sites Multiple Sites	 	 	 	
Roads Highways Railroads Rivers or Water Bodies Utilities	NPL, SPL, TSD, CORRACTS	CERCLIS, SCL, LUST, SWLF	TRIS, UST	ERNS, GENERATORS	<p>If additional databases are listed in the cover page of the report they are also displayed on this map. The map symbol used corresponds to the database category letter A,B,C,D.</p>

For More Information Call VISTA Information Solutions, Inc. at 1 - 800 - 767 - 0403

Report ID: 081521-001

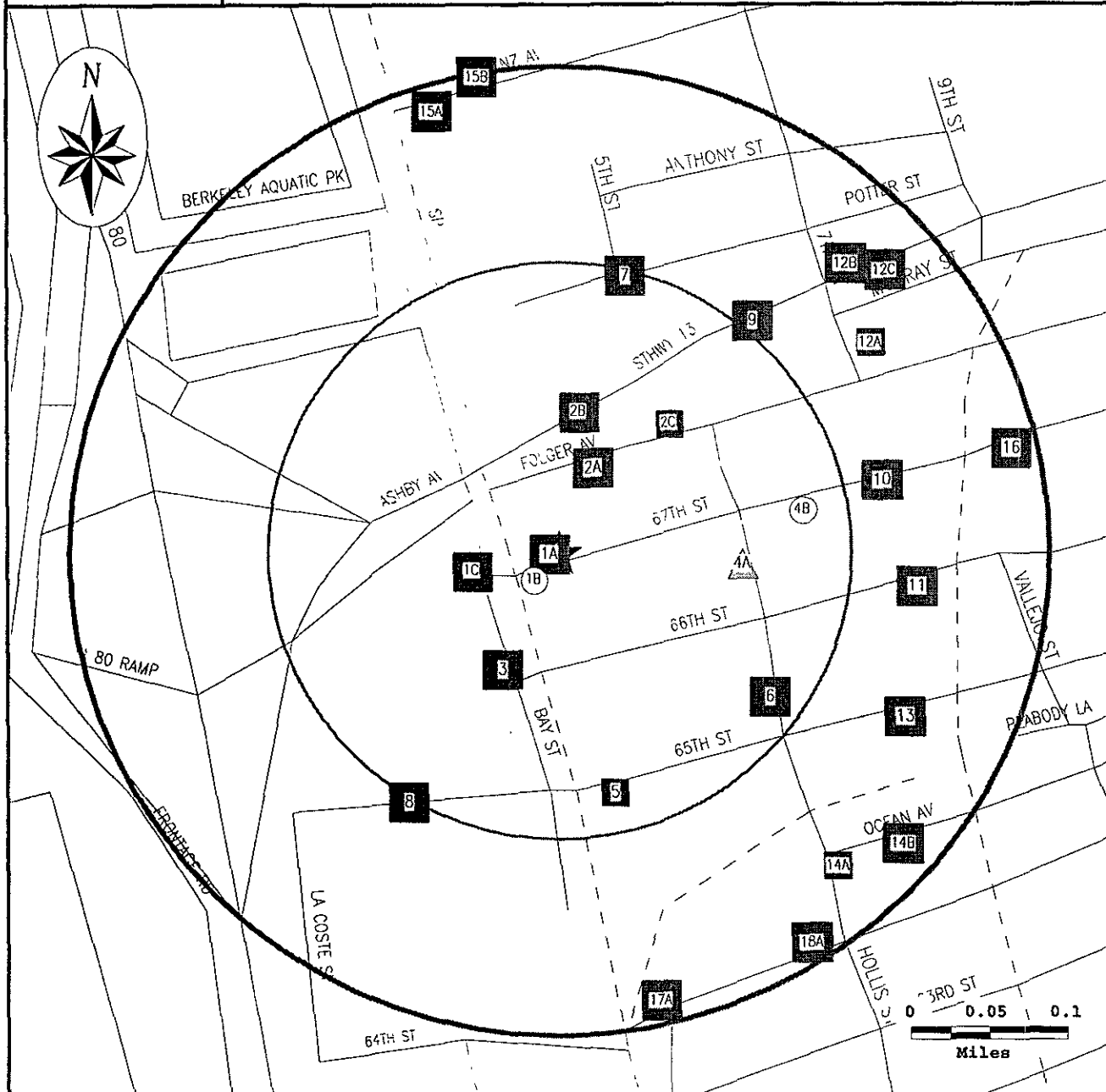
Date of Report: August 16, 1995

Page #3




SITE ASSESSMENT PLUS REPORT

Map of Sites within Quarter Mile



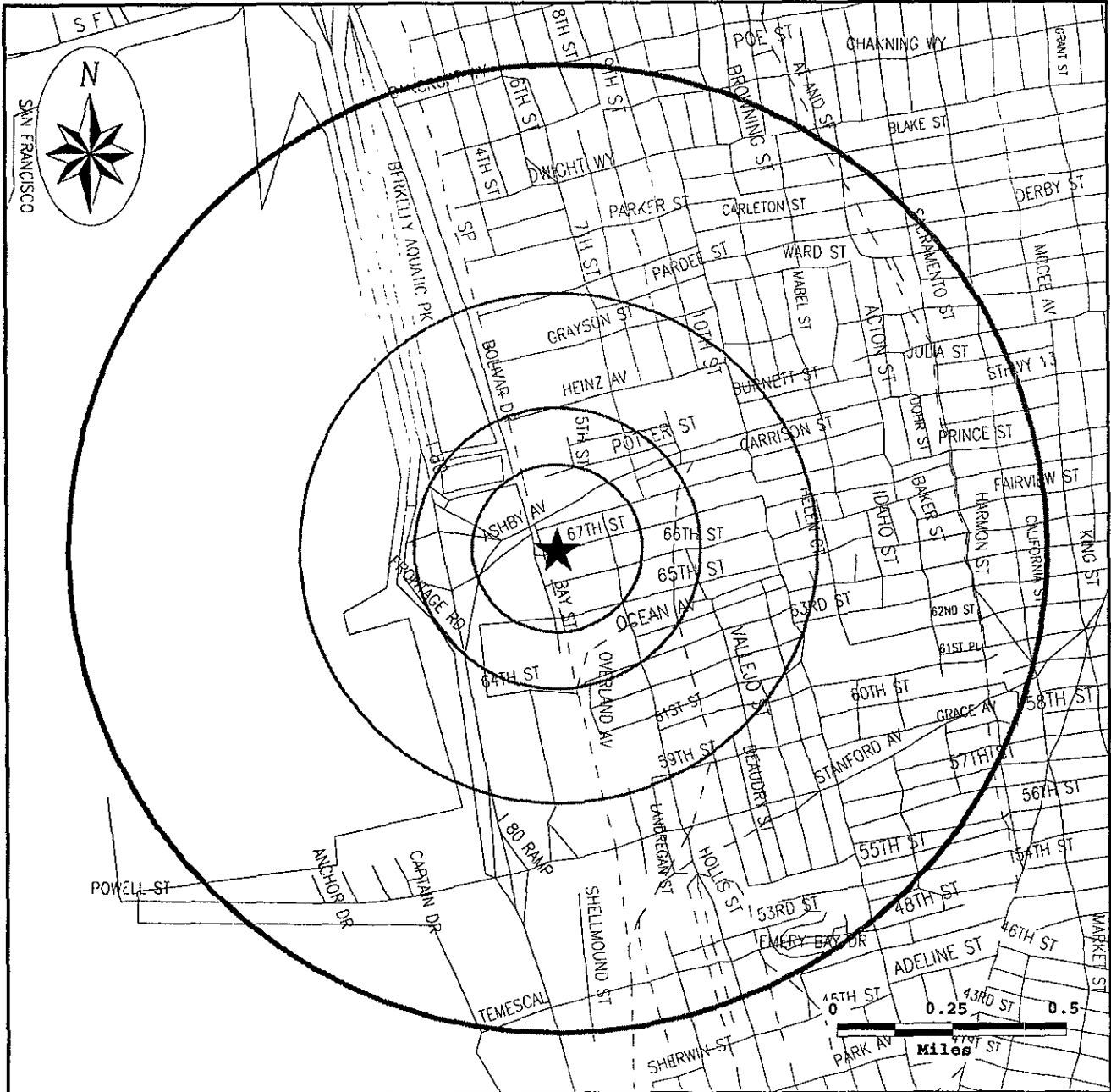
Subject Site 	Category: Databases Searched to:	A 1 mi.	B 1/2 mi.	C 1/4 mi.	D 1/8 mi.
	Single Sites Multiple Sites	 	 	 	
Roads Highways Railroads Rivers or Water Bodies Utilities	NPL, SPL, TSD, CORRACTS	CERCLIS, SCL, LUST, SWLF	TRIS, UST	ERNS, GENERATORS	

If additional databases are listed in the cover page of the report they are also displayed on this map. The map symbol used corresponds to the database category letter A,B,C,D.



SITE ASSESSMENT PLUS REPORT

Street Map



Subject Site




- Roads, Highways, Rivers, Water Bodies
- Railroads, Utilities

SITE ASSESSMENT PLUS REPORT

SITE INVENTORY

MAP ID	PROPERTY AND THE ADJACENT AREA (within 1/8 mile)	VISTA ID DISTANCE DIRECTION	A				B					C			D				
			NPL	CORTRACTS	TSD	SPL	CERCLIS	SCL	LUST	SWLF	DEED RSTR	NORTH BAY	SOUTH BAY	CORTESE	TOXIC PITS	RCRA VIOL	TRIS	UST/AST	ERNS
1A	CLEARPRINT PAPER CO 1482 67TH EMERYVILLE, CA 94608	87420 0.00 MI ADJACENT															X		
1A	COULTER STEEL FORGE CO 1494 67TH ST EMERYVILLE, CA 94608	103567 0.00 MI ADJACENT						X								X	X		X
1B	PHARMEX LTD 1499 67TH ST EMERYVILLE, CA 94608	328189 0.00 MI ADJACENT																	X
1C	MIKE ROBERTS COLOR PRODUCTIONS 6707 BAY STREET EMERYVILLE, CA 94608	274405 0.00 MI ADJACENT					X	X	X										
1C	ESSELTE PENDAFLEX DYMO DIV 6701 BAY ST EMERYVILLE, CA 94608	142539 0.00 MI ADJACENT																	X
2A	FOLGER AVENUE PROPERTY 722 FOLGER AVE EMERYVILLE, CA 94608	5354521 0.00 MI ADJACENT						X											
2A	FOLGER AVENUE PROPERTY 722 FOLGER AVE BERKELEY, CA 94710	4558345 0.00 MI ADJACENT						X				X							
2B	WEATHERFORD BMW 734 ASHBY AVE BERKELEY, CA 94710	5351625 0.0 MI N										X							
2B	WEATHERFORD B M W 735 ASHBY AVE BERKELEY, CA 94710	1268194 0.0 MI N						X									X		X
2C	GRING PEST CONTROL 741 FOLGER ST BERKELEY, CA 94710	929761 0.0 MI NE						X				X					X		
3	ABBOT, COLE DEGRAF, INC. 6603 BAY EMERYVILLE, CA 94608	1244570 0.0 MI SW															X		
3	DUBOVSKY PROPERTY 6603 BAY ST EMERYVILLE, CA 94608	1583282 0.0 MI SW						X											
3	LEOPARD TRADING CO 6601 BAY ST EMERYVILLE, CA 94608	1583281 0.0 MI SW						X											
4A	MCGRATH STEEL COMPANY INC. 6655 HOLLIS EMERYVILLE, CA 94608	1261068 0.0 MI E															X		



X = search criteria; • = tag-along (beyond search criteria).

For more information call VISTA Information Solutions, Inc. at 1 - 800 - 767 - 0403.

Report ID: 081521-001


Date of Report: August 16, 1995

Version 2.4

Page #6

MAP ID	PROPERTY AND THE ADJACENT AREA (within 1/8 mile)	VISTA ID DISTANCE DIRECTION	A			B						C			D				
			NPL	CORRACTS	TSD	SPL	CERCLIS	SCL	LUST	SWLF	DEED RSTR	NORTH BAY	SOUTH BAY	CORTESE	TOXIC PITS	RCRA VIOL	TRIS	UST/AST	ERNS
4B	ATLAS PACIFIC ENGRG CO INC DEL 1321-67TH ST AT HOLLIS ST EMERYVILLE, CA 94608	31192 0.10 MI E																	X
5	RYERSON STEEL 1465 65TH ST EMERYVILLE, CA 94608	1233356 0.10 MI S						X									X		
6	ULTRAMAR (BEACON) 6529 HOLLIS ST EMERYVILLE, CA 94608	5355011 0.10 MI SE										X							
6	GROVE VALVE AND REGULATOR CO. 6529 HOLLIS ST EMERYVILLE, CA 94608	200303901 0.10 MI SE																X	
6	GROVE VALVE AND REGULATOR CO. 6529 HOLLIS ST EMERYVILLE, CA 94608	200304184 0.10 MI SE																X	
6	GROVE VALVE REGULATOR CO 6529 HOLLIS ST EMERYVILLE, CA 94608	181810 0.11 MI SE																	X
7	WEATHERFORD MITSUBISHI 750 POTTER ST BERKELEY, CA 94710	4866849 0.12 MI N																	X
7	KRENZ LTD 750 POTTER ST BERKELEY, CA 94710	4558642 0.12 MI N						X					X						
8	EMERY BAY PLAZA/BAYFRONT 1650 65TH ST EMERYVILLE, CA 94608	5350737 0.12 MI SW						X											

MAP ID	SITES IN THE SURROUNDING AREA (within 1/8 - 1/4 mile)	VISTA ID DISTANCE DIRECTION	A			B						C			D				
			NPL	CORRACTS	TSD	SPL	CERCLIS	SCL	LUST	SWLF	DEED RSTR	NORTH BAY	SOUTH BAY	CORTESE	TOXIC PITS	RCRA VIOL	TRIS	UST/AST	ERNS
7	BAY EXPORT SERVICES 717 POTTER ST BERKELEY, CA 94710	929779 0.13 MI N						X					X				X		
8	BAY CENTER PROJECT 65TH CHRISTIE EMERYVILLE, CA	929853 0.14 MI SW						X					X						
9	KRENZ INC ASHBY AT 6TH STREET BERKELEY, CA 94710	1150158 0.13 MI NE						X											
9	RINEHART'S OIL (TEXACO) 840 ASHBY AVE BERKELEY, CA 94710	5351626 0.13 MI NE						X					X						
9	ASHBY TEXACO 840 ASHBY BERKELEY, CA 94710	929738 0.13 MI NE															X		



X = search criteria; • = tag-along (beyond search criteria).

For more information call VISTA Information Solutions, Inc. at 1 - 800 - 767 - 0403.


Report ID: 081521-001

Date of Report: August 16, 1995

Version 2.4

Page #7

MAP ID	SITES IN THE SURROUNDING AREA (within 1/8 - 1/4 mile)	VISTA ID DISTANCE DIRECTION	A			B					C			D					
			NPL	CORTRACTS	TSD	SPL	CERCLIS	SCL	LUST	SWLF	DEED RSTR	NORTH BAY	SOUTH BAY	CORTESE	TOXIC PITS	RCRA VIOL	TRIS	UST/AST	ERNS
10	CHALLENGE MANUFACTURING CO. 1308 067TH EMERYVILLE, CA 94608	4016129 0.14 MI E															X		
10	COPPER BRASS SALES CO 1295 67TH ST EMERYVILLE, CA 94608	5350748 0.15 MI E											X						
10	COPPER AND BRASS SALES INC. 1295 67TH STREET EMERYVILLE, CA 94608	1248776 0.15 MI E						X									X		
11	LIQUID SUGARS INC 1275 66TH ST EMERYVILLE, CA 94608	5350745 0.17 MI E											X						
11	LIQUID SUGARS INC 1275 66TH ST EMERYVILLE, CA 94608	1591694 0.17 MI E						X											
11	CALAG PRODUCTS, INC. 1275 066TH EMERYVILLE, CA 94608	4016126 0.17 MI E															X		
12A	U.C. BERKELEY MURRAY ST/FOLGER ST/7TH ST BERKELEY, CA	3867381 0.18 MI NE									X								
12B	SUPER-7 901 ASHBY AVE BERKELEY, CA 94710	5351627 0.20 MI NE											X						
12B	UNION OIL CO, CALIF. 901 ASHBY BERKELEY, CA 94710	4018993 0.20 MI NE															X		
12B	SOUTHLAND CORPORATION (901 ASHBY) 901 ASHBY AVENUE BERKELEY, CA 94710	3785046 0.20 MI NE									X								
12B	SUPER 7 901 ASHBY AVE BERKELEY, CA 94710	929739 0.20 MI NE						X											
12C	MAC BEATH HARDWARE 930 ASHBY AVE BERKELEY, CA 94710	5351628 0.21 MI NE											X						
12C	MAC BEATH HARDWARE 930 ASHBY BERKELEY, CA 94710	929735 0.21 MI NE						X											
13	HENRY HORN SONS 1301 65TH EMERYVILLE, CA 94608	1176849 0.18 MI E						X											
13	HENRY HORN SONS 1301 65TH ST EMERYVILLE, CA 94608	5350736 0.18 MI E											X						
14A	RIX IND 6460 HOLLIS ST EMERYVILLE, CA 94608	356048 0.21 MI SE						X									X		
14B	J. T. THORPE SON, INC. 1351 OCEAN EMERYVILLE, CA 94608	1232643 0.23 MI SE															X		



X = search criteria; • = tag-along (beyond search criteria).

For more information call VISTA Information Solutions, Inc. at 1 - 800 - 767 - 0403.

Report ID: 081521-001

Date of Report: August 16, 1995

Version 2.4

Page #8

MAP ID	SITES IN THE SURROUNDING AREA (within 1/8 - 1/4 mile)	VISTA ID DISTANCE DIRECTION	A				B				C		D						
			NPL	CORTRACTS	TSD	SPL	CERCLIS	SCL	LUST	SWLF	DEED RSTR	NORTH BAY	SOUTH BAY	CORTESE	TOXIC PITS	RCRA VIOL	TRIS	UST/AST	ERNS
14B	GETZ CONSTRUCTION COMPANY 1351 OCEAN AVE EMERYVILLE, CA 94608	929859 0.23 MI SE						X					X						
15A	WAREHAM PROPERTIES 700 HEINZ AVENUE BERKELEY, CA 94710	4059145 0.23 MI N						X											
15A	DURKEE WAREHAM 700 HEINZ BERKELEY, CA 94710	929765 0.23 MI N						X					X						
15B	BERKELEY IND COURT 729 HEINZ AVE BERKELEY, CA 94710	44999 0.25 MI N							X										
15B	BERKELEY INDUSTRIAL COURT 729 HEINZ AVENUE BERKELEY, CA 94710	1585370 0.25 MI N						X	X										
16	DABCO 1249 67TH ST OAKLAND, CA 94608	5350747 0.23 MI E											X						
16	FABCO DIVISION 1249 067TH EMERYVILLE, CA 94608	4016128 0.23 MI E																X	
16	FABCO 1249 67TH ST EMERYVILLE, CA 94608	1582227 0.23 MI E							X										
17A	TRANSO/LACOSTE SITE 1600 64TH STREET 6401 BAY ST EMERYVILLE, CA 94068	5350735 0.23 MI S											X						
17A	TRANSO/LACOSTE SITE 1600 64TH STREET/6401 BAY STREET EMERYVILLE, CA 94608	3080516 0.23 MI S							X										
17A	TRANSO ENVELOPE CO. 1600 064TH EMERYVILLE, CA 94608	4016114 0.23 MI S																X	
18A	LOWENBERG CORPORATION 1410 64TH ST EMERYVILLE, CA 94608	5350734 0.24 MI SE											X						
18A	LOWENBERG CORPORATION 1410 64TH ST EMERYVILLE, CA 94608	1591685 0.24 MI SE							X										

MAP ID	SITES IN THE SURROUNDING AREA (within 1/4 - 1/2 mile)	VISTA ID DISTANCE DIRECTION	A				B				C		D						
			NPL	CORTRACTS	TSD	SPL	CERCLIS	SCL	LUST	SWLF	DEED RSTR	NORTH BAY	SOUTH BAY	CORTESE	TOXIC PITS	RCRA VIOL	TRIS	UST/AST	ERNS
17	EMERYVILLE REDEVELOPMENT AGENCY 64TH BAY ST EMERYVILLE, CA 94608	3795617 0.26 MI S										X							



X = search criteria; • = tag-along (beyond search criteria).

For more information call VISTA Information Solutions, Inc. at 1 - 800 - 767 - 0403.


Report ID: 081521-001

Date of Report: August 16, 1995

Version 2.4

Page #9

MAP ID	SITES IN THE SURROUNDING AREA (within 1/4 - 1/2 mile)	VISTA ID DISTANCE DIRECTION	A			B					C			D					
			NPL	CORTRACTS	TSD	SPL	CERCLIS	SCL	LUST	SWLF	DEED RSTR	NORTH BAY	SOUTH BAY	CORTESE	TOXIC PITS	RCRA VIOL	TRIS	UST/AST	ERNS
18	HFH LIMITED 6400 HOLLIS ST EMERYVILLE, CA 94608	929856 0.26 MI SE						X				X							
18	BLAZIC INDUSTRIAL SERIVCES 1399 64TH ST EMERYVILLE, CA 94608	5350733 0.26 MI SE										X							
19	OLIVER RUBBER CO 1200 65TH ST EMERYVILLE, CA 94608	308877 0.27 MI E						X		X						•	•	•	
20	PIE NATIONWIDE PROPERTY 5500 EASTSHORE HWY EMERYVILLE, CA 94608	5354469 0.28 MI SW										X							
20	GARRETT FREIGHT LINE 64TH LACOSTE EMERYVILLE, CA	5355502 0.30 MI SW										X							
20	GARRET FREIGHT LINE 64TH LACOSTE EMERYVILLE, CA	929850 0.30 MI SW						X		X									
20	CAPITOL REF CO FOOT OF 64TH ST EMERYVILLE, CA 94608	69205 0.31 MI SW					X												
21	FOLGER MURPHY PRPOERTY 1020 MURRAY ST BERKELEY, CA 94710	929773 0.28 MI NE						X				X							
21	ASPHALT PRODUCTS OIL CORP. 1001 ASHBY AVE. BERKELEY, CA 94710	29551 0.30 MI NE						X								•	•		
21	ALLEN PERRY 1001 ASHBY AVE BERKELEY, CA 94710	1592014 0.30 MI NE										X							
22	CITY OF EMERYVILLE REDEVELOPMENT AG 1265-1269 OCEAN AVE 64TH ST EMERYVILLE, CA	3863856 0.29 MI E									X								
22	CITY OF EMERYVILLE REDEVELOPMENT AG 12651269 OCEAN AVE/1268 64TH EMERYVILLE, CA	4823891 0.29 MI SE									X								
23	PETERSON MFG CO INC 1600 63RD ST EMERYVILLE, CA 94608	327086 0.29 MI SE						X											
24	EMERYBAY MARKET PLACE 6425 CHRISTIE ST EMERYVILLE, CA 94608	5352902 0.29 MI S						X											
24	EMERYVILLE MARKET PLACE 6425 CHRISTIE ST EMERYVILLE, CA 94608	5352903 0.29 MI S										X							
25	J.W.P. MECHANICAL 999 ANTHONY ST BERKELEY, CA 94710	3765863 0.30 MI NE						X											
25	J. W. P. MECHANICAL 999 ANTHONY ST BERKELEY, CA 94710	5351406 0.30 MI NE										X							



X = search criteria; • = tag-along (beyond search criteria).

For more information call VISTA Information Solutions, Inc. at 1 - 800 - 767 - 0403.


Report ID: 081521-001

Date of Report: August 16, 1995

Version 2.4

Page #10

MAP ID	SITES IN THE SURROUNDING AREA (within 1/4 - 1/2 mile)	VISTA ID DISTANCE DIRECTION	A			B						C			D				
			NPL	CORTRACTS	TSD	SPL	CERCLIS	SCL	LUST	SWLF	DEED RSTR	NORTH BAY	SOUTH BAY	CORTESE	TOXIC PITS	RCRA VIOL	TRIS	UST/AST	ERNS
26	TEMESCAL 2850 7TH ST. BERKELEY, CA 94710	4570501 0.35 MI N									X								
26	EDWARDS/TEMESCAL 2850 SEVENTH ST BERKELEY, CA 94710	3867316 0.35 MI N									X								
26	CHRONICLE DEPOT 2817 7TH ST BERKELEY, CA 94710	929724 0.38 MI N							X			X							
27	BAYOX 1171 OCEAN AVE EMERYVILLE, CA 94608	930213 0.37 MI E							X										
28	US POSTAL SERVICE 6121 HOLLIS ST #8 EMERYVILLE, CA 94608	4222653 0.38 MI SE							X										
28	PROPOSED US POSTAL SERVICE BRANCH 6121 HOLLIS ST EMERYVILLE, CA 94608	3781327 0.38 MI SE									X								
28	ITT GRINNELL PROPERTY 6121 HOLLIS STREET EMERYVILLE, CA 94608	1154988 0.38 MI SE							X										
28	HOLLIS STREET PROJECT 6050 HOLLIS ST. EMERYVILLE, CA 94608	929857 0.41 MI SE							X										
29	DUTRO COMPANY 1333 62ND EMERYVILLE, CA 94608	5350732 0.39 MI SE										X							
29	DUTRO COMPANY 1333 62ND STREET EMERYVILLE, CA 94608	130452 0.39 MI SE							X										•
30	MYERS DRUM - OAKLAND 6549 SAN PABLO AVENUE EMERYVILLE, CA 94608	288615 0.40 MI E				X	X					X						•	•
30	MYERS DRUM - OAKLAND 6549 SAN PABLO AVENUE OAKLAND, CA 94608	2749130 0.40 MI E									X								
31	PQ CORP THE 801 GRAYSON ST BERKELEY, CA 94710	337053 0.40 MI N							X			X				•	•	•	
32	SHELLMOUND STREET 4300 EASTSHORE HIGHWAY EMERYVILLE, CA 94608	5286401 0.42 MI SW							X										
32	CHIRON 4300 EASTSHORE HWY EMERYVILLE, CA 94608	1593349 0.42 MI SW							X										
32	MARRIOT SITE/PARCEL 2 4300 EASTSHORE HIGHWAY EMERYVILLE, CA	3867342 0.42 MI SW									X								
33	KING-KNIGHT COMPANY 6202 CHRISTIE AVENUE EMERYVILLE, CA 94608	1238838 0.42 MI S							X									•	



X = search criteria; • = tag-along (beyond search criteria).

For more information call VISTA Information Solutions, Inc. at 1 - 800 - 767 - 0403.

Report ID: 081521-001


Date of Report: August 16, 1995

Version 2.4

Page #11

MAP ID	SITES IN THE SURROUNDING AREA (within 1/4 - 1/2 mile)	VISTA ID DISTANCE DIRECTION	A			B					C			D					
			NPL	CORRACTS	TSD	SPL	CERCLIS	SCL	LUST	SWLF	DEED RSTR	NORTH BAY	SOUTH BAY	CORTESE	TOXIC PITS	RCRA VIOL	TRIS	UST/AST	ERNS
34	CHEVRON USA INC., STATION #901 2995 SAN PABLO BERKELEY, CA 94702	1143906 0.43 MI NE						X					X						
34	BERKELEY BUSINESS CENTER 2900 SAN PABLO AVE BERKELEY, CA 94702	929792 0.45 MI NE						X					X						
35	PCC 6400 SAN PABLO AVE OAKLAND, CA 94608	5358087 0.46 MI E											X						
35	PCC 6400 SAN PABLO EMERYVILLE, CA 94608	1176340 0.46 MI E						X											
35	BOLIN'S SERVICE GARAGE 6335 SAN PABLO AVE EMERYVILLE, CA 94608	930231 0.48 MI E						X											
35	CARS RENT A CAR 6301 SAN PABLO AVE EMERYVILLE, CA 94608	5358086 0.50 MI E						X											
36	C M MEAT CO 2843 SAN PABLO AVE BERKELEY, CA 94702	5358078 0.49 MI NE						X											
36	MEYER SOUND 2832 SAN PABLO BERKELEY, CA 94702	1177025 0.50 MI NE						X		X		X							
37	EMERALD PACKAGING IN 2821 10TH STREET BERKELEY, CA 94710	138919 0.50 MI NE						X					X						•

MAP ID	SITES IN THE SURROUNDING AREA (within 1/2 - 1 mile)	VISTA ID DISTANCE DIRECTION	A			B					C			D						
			NPL	CORRACTS	TSD	SPL	CERCLIS	SCL	LUST	SWLF	DEED RSTR	NORTH BAY	SOUTH BAY	CORTESE	TOXIC PITS	RCRA VIOL	TRIS	UST/AST	ERNS	GNRTR
38	PFIZER INC 4650 SHELLMOUND ST EMERYVILLE, CA 94608	327674 0.83 MI S		X	X			•	•	•									•	
39	VERIFLOW METAL FINISHING DIV 800 BANCROFT WY BERKELEY, CA 94710	3976829 0.96 MI N			X															•



X = search criteria; • = tag-along (beyond search criteria).

For more information call VISTA Information Solutions, Inc. at 1 - 800 - 767 - 0403.


Report ID: 081521-001

Date of Report: August 16, 1995

Version 2.4

Page #12

UNMAPPED SITES	VISTA ID	A				B						C			D				
		NPL	CORRACTS	TSD	SPL	CERCLIS	SCL	LUST	SWLF	DEED RSTR	NORTH BAY	SOUTH BAY	CORTESE	TOXIC PITS	RCRA VIOL	TRIS	UST/AST	ERNS	GNRTR
DOT - WEST FRONTAGE RD. BERKELEY W. OF HWY 80 APPROX. VIRGINIA BERKELEY, CA 94710	5351430											X							
CALTRANS WEST FRONTAGE RD BERKELEY W. OF HWY 80 APPROX. VIRGINIA TO GIL BERKELEY, CA 94710	5351431					X													
CHASE PROPERTY 236678 SAN PABLO AVE BERKELEY, CA	5358109											X							
OAKLAND ARMY BASE (FORMERLY ASI LEA OAKLAND, CA	4570445									X									
WDR-CARNATION TERML DRDG DISPL SEVENTH ST TERMINAL COMPLEX OAKLAND, CA	4823893							X											
ANOTHER TREE EMERYVILLE PROJECT SOUTH OF MARKETPLACE EMERYVILLE, CA 94608	1594721									X									
EMERYVILLE REDEVELOPMENT AGCY TRANSO/LACOSTE SITE EMERYVILLE, CA 94608	5351043											X							
EMERYVILLE MARKETPLACE BETW 64TH, POWELL, I80, SPRR TR EMERYVILLE, CA 94608	1591690					X													
WDR-BERKELEY LANDFILL CO BERKELEY WATERFRONT BERKELEY, CA	4827029							X											
OAKLAND ARMY BASE (FORMERLY ASI LEA OAKLAND, CA 94626	4823458									X									
EMERYVILLE REDEVELOPMENT AGCY TRANSO/LACOSTE SITE EMERYVILLE, CA 94608	4983988						X												
SHELL DEVELOPMENT CO. EMERYVILLE, CA 94608	5349819						X												
AT T COMMUNICATIONS INC 5.3 MI NE OF OAKLAND, CA 94600	481526																		X



X = search criteria; • = tag-along (beyond search criteria).

For more information call VISTA Information Solutions, Inc. at 1 - 800 - 767 - 0403.

Report ID: 081521-001

Date of Report: August 16, 1995

Version 2.4

Page #13

SITE ASSESSMENT PLUS REPORT

DETAILS

PROPERTY AND THE ADJACENT AREA (within 1/8 mile)

VISTA Address*:	CLEARPRINT PAPER CO 1482 67TH EMERYVILLE, CA 94608	VISTA ID#:	87420
		Distance/Direction:	0.00 MI / ADJACENT
		Plotted as:	Point

Map ID
1A


STATE UST - State Underground Storage Tank / SRC# 1612		EPA/Agency ID:	N/A
Agency Address:		SAME AS ABOVE	
Underground Tanks:		4	
Aboveground Tanks:		NOT REPORTED	
Tanks Removed:		NOT REPORTED	
Tank ID:	1	Tank Status:	ACTIVE/IN SERVICE
Tank Contents:	EMPTY	Leak Monitoring:	UNKNOWN
Tank Age:	NOT REPORTED	Tank Piping:	UNKNOWN
Tank Size (Units):	8000 (GALLONS)	Tank Material:	BARE STEEL
Tank ID:	2	Tank Status:	ACTIVE/IN SERVICE
Tank Contents:	MISC. CHEMICAL	Leak Monitoring:	UNKNOWN
Tank Age:	NOT REPORTED	Tank Piping:	UNKNOWN
Tank Size (Units):	10000 (GALLONS)	Tank Material:	FIBERGLASS
Tank ID:	3	Tank Status:	ACTIVE/IN SERVICE
Tank Contents:	EMPTY	Leak Monitoring:	UNKNOWN
Tank Age:	NOT REPORTED	Tank Piping:	UNKNOWN
Tank Size (Units):	9450 (GALLONS)	Tank Material:	FIBERGLASS
Tank ID:	4	Tank Status:	ACTIVE/IN SERVICE
Tank Contents:	MISC. CHEMICAL	Leak Monitoring:	UNKNOWN
Tank Age:	NOT REPORTED	Tank Piping:	UNKNOWN
Tank Size (Units):	1000 (GALLONS)	Tank Material:	BARE STEEL

VISTA Address*:	COULTER STEEL FORGE CO 1494 67TH ST EMERYVILLE, CA 94608	VISTA ID#:	103567
		Distance/Direction:	0.00 MI / ADJACENT
		Plotted as:	Point

Map ID
1A

RCRA-LgGen - RCRA-Large Generator / SRC# 2271		EPA ID:	CAD009114265
Agency Address:		SAME AS ABOVE	
Generator Class:		GENERATORS WHO GENERATE AT LEAST 1000 KG/MONTH OF NON-ACUTELY HAZARDOUS WASTE OR 1 KG/MONTH OF ACUTELY HAZARDOUS WASTE.	

STATE LUST - State Leaking Underground Storage Tank / SRC# 2296		Agency ID:	1385
Agency Address:		SAME AS ABOVE	
Tank Status:		NOT AVAILABLE	
Media Affected:		SOIL/SAND/LAND	
Substance:		DIESEL	
Leak Cause:		UNAVAILABLE	
Remedial Action:		EXCAVATE DISPOSE	
Remedial Status 1:		REM ACTION PLAN	
Remedial Status 2:		NOT AVAILABLE	
Fields Not Reported:		Discovery Date, Quantity (Units), Leak Source	



PROPERTY AND THE ADJACENT AREA (within 1/8 mile) CONT.

Regional LUST - Regional Leaking Underground Storage Tank / SRC# 2295	Agency ID:	01-1415
--	-------------------	---------

Agency Address:	SAME AS ABOVE
Tank Status:	NOT AVAILABLE
Discovery Date:	DECEMBER 27, 1991
Media Affected:	SOIL/SAND/LAND
Substance:	DIESEL
Leak Cause:	UNKNOWN
Leak Source:	UNDERGROUND TANK
Remedial Action:	EXCAVATE DISPOSE
Remedial Status 1:	REM ACTION PLAN
Remedial Status 2:	NOT AVAILABLE
Fields Not Reported:	Quantity (Units)

STATE UST - State Underground Storage Tank / SRC# 1612	EPA/Agency ID:	N/A
---	-----------------------	-----

Agency Address:	COULTER STEEL FORGE CO. 1494 67TH EMERYVILLE, CA 94662		
Underground Tanks:	2		
Aboveground Tanks:	NOT REPORTED		
Tanks Removed:	NOT REPORTED		
Tank ID:	1	Tank Status:	ACTIVE/IN SERVICE
Tank Contents:	LEADED GAS	Leak Monitoring:	UNKNOWN
Tank Age:	NOT REPORTED	Tank Piping:	UNKNOWN
Tank Size (Units):	1000 (GALLONS)	Tank Material:	UNKNOWN
Tank ID:	2	Tank Status:	CLOSED REMOVED
Tank Contents:	DIESEL	Leak Monitoring:	UNKNOWN
Tank Age:	NOT REPORTED	Tank Piping:	UNKNOWN
Tank Size (Units):	10000 (GALLONS)	Tank Material:	UNKNOWN

TRIS - Toxic Release Inventory System / SRC# 1954	EPA ID:	CAD009114265
--	----------------	--------------

Agency Address:	COULTER STEEL FORGE CO. 1494 67TH ST. EMERYVILLE, CA 94608	
Chemical Abstract Service Registry:	Quantity Released:	
CHROMIUM	919.00 (POUNDS)	
COPPER	172.00 (POUNDS)	
NICKEL	1122.00 (POUNDS)	

VISTA Address*:	PHARMEX LTD 1499 67TH ST EMERYVILLE, CA 94608	VISTA ID#:	328189	Map ID 1B
		Distance/Direction:	0.00 MI / ADJACENT	
		Plotted as:	Point	


RCRA-LgGen - RCRA-Large Generator / SRC# 2271	EPA ID:	CAD981167422
--	----------------	--------------

Agency Address:	SAME AS ABOVE	
Generator Class:	GENERATORS WHO GENERATE AT LEAST 1000 KG./MONTH OF NON-ACUTELY HAZARDOUS WASTE OR 1 KG./MONTH OF ACUTELY HAZARDOUS WASTE.	

VISTA Address*:	MIKE ROBERTS COLOR PRODUCTIONS 6707 BAY STREET EMERYVILLE, CA 94608	VISTA ID#:	274405	Map ID 1C
		Distance/Direction:	0.00 MI / ADJACENT	
		Plotted as:	Point	

CERCLIS / SRC# 2241	EPA ID:	CAD009133190
----------------------------	----------------	--------------

Agency Address:	SAME AS ABOVE	
NPL Status:	NOT A PROPOSED, CURRENT, OR DELETED NPL SITE	
Site Ownership:	PRIVATE/NON-GOVERNMENTAL	
Lead Agency:	NO DETERMINATION	
Site Description:	NOT REPORTED	



PROPERTY AND THE ADJACENT AREA (within 1/8 mile) CONT.

Event Type:	Lead Agency:	Event Status:	Start Date:	Completion Date:
DISCOVERY	EPA FUND-FINANCED	UNKNOWN	NOT REPORTED	FEBRUARY 13, 1989
PRELIMINARY ASSESSMENT	EPA FUND-FINANCED	UNKNOWN	NOT REPORTED	OCTOBER 1, 1990
SCREENING SITE INSPECTION	EPA FUND-FINANCED	NO FURTHER REMEDIAL ACTION PLANNED	NOT REPORTED	NOVEMBER 2, 1992

Regional CERCLIS / SRC# 2230 EPA ID: CAD009133190

Agency Address: SAME AS ABOVE

Regional Utility Description:
NEW CERCLIS SITE

SCL - State Equivalent CERCLIS List / SRC# 2292 Agency ID: 01270025

Agency Address: MIKE ROBERTS COLOR PRODUCTIONS (MRCP)
6707 BAY STREET
EMERYVILLE, CA 94608

Facility Type: NOT AVAILABLE

Lead Agency: NOT AVAILABLE

State Status: REFERRED TO ANOTHER AGENCY

Pollutant 1: UNKNOWN

Pollutant 2: UNKNOWN

Pollutant 3: UNKNOWN

Fields Not Reported: Status

STATE LUST - State Leaking Underground Storage Tank / SRC# 2296 Agency ID: 414

Agency Address: SAME AS ABOVE

Tank Status: NOT AVAILABLE

Media Affected: GROUNDWATER

Substance: GASOLINE (UNSPECIFIED)

Leak Cause: UNAVAILABLE

Remedial Action: VENT SOIL

Remedial Status 1: PRELIMINARY ASSESSMENT

Remedial Status 2: NOT AVAILABLE

Fields Not Reported: Discovery Date, Quantity (Units), Leak Source

Regional LUST - Regional Leaking Underground Storage Tank / SRC# 2295 Agency ID: 01-0971

Agency Address: MIKE ROBERTS COLOR PRODUCTIONS
6707 BAY ST
EMERYVILLE, CA 94608

Tank Status: NOT AVAILABLE

Discovery Date: OCTOBER 9, 1990

Media Affected: GROUNDWATER

Substance: GASOLINE (UNSPECIFIED)

Leak Cause: STRUCTURAL FAILURE


Leak Source: UNDERGROUND TANK

Remedial Action: VENT SOIL

Remedial Status 1: PRELIMINARY ASSESSMENT

Remedial Status 2: NOT AVAILABLE

Fields Not Reported: Quantity (Units)



* VISTA address includes enhanced city and ZIP.

For more information call VISTA Information Solutions, Inc. at 1 - 800 - 767 - 0403.

Report ID: 081521-001

Date of Report: August 16, 1995

Version 2.4

Page #16

PROPERTY AND THE ADJACENT AREA (within 1/8 mile) CONT.

VISTA Address*:	ESSELTE PENDAFLEX DYMO DIV 6701 BAY ST EMERYVILLE, CA 94608	VISTA ID#:	142539
		Distance/Direction:	0.00 MI / ADJACENT
		Plotted as:	Point
RCRA-LgGen - RCRA-Large Generator / SRC# 2271		EPA ID:	CAD064155476
Agency Address:	SAME AS ABOVE		
Generator Class:	GENERATORS WHO GENERATE AT LEAST 1000 KG./MONTH OF NON-ACUTELY HAZARDOUS WASTE OR 1 KG./MONTH OF ACUTELY HAZARDOUS WASTE.		


Map ID
1C

VISTA Address*:	FOLGER AVENUE PROPERTY 722 FOLGER AVE EMERYVILLE, CA 94608	VISTA ID#:	5354521
		Distance/Direction:	0.00 MI / ADJACENT
		Plotted as:	Point
STATE LUST - State Leaking Underground Storage Tank / SRC# 2296		EPA/Agency ID:	N/A
Agency Address:	SAME AS ABOVE		
Tank Status:	NOT AVAILABLE		
Media Affected:	GROUNDWATER		
Substance:	DIESEL		
Leak Cause:	UNAVAILABLE		
Remedial Action:	EXCAVATE TREAT		
Remedial Status 1:	CONTAMINATION ASSESSMENT		
Remedial Status 2:	NOT AVAILABLE		
Fields Not Reported:	Discovery Date, Quantity (Units), Leak Source		

Map ID
2A

VISTA Address*:	FOLGER AVENUE PROPERTY 722 FOLGER AVE BERKELEY, CA 94710	VISTA ID#:	4558345
		Distance/Direction:	0.00 MI / ADJACENT
		Plotted as:	Point
Regional LUST - Regional Leaking Underground Storage Tank / SRC# 2295		Agency ID:	01-0460
Agency Address:	FOLGER AVENUE PROPERTY 722 FOLGER AVE EMERYVILLE, CA 94608		
Tank Status:	NOT AVAILABLE		
Discovery Date:	AUGUST 11, 1992		
Media Affected:	GROUNDWATER		
Substance:	DIESEL		
Leak Cause:	STRUCTURAL FAILURE		
Leak Source:	UNDERGROUND TANK		
Remedial Action:	EXCAVATE TREAT		
Remedial Status 1:	CONTAMINATION ASSESSMENT		
Remedial Status 2:	NOT AVAILABLE		
Fields Not Reported:	Quantity (Units)		
CORTESE / SRC# 2298		EPA/Agency ID:	N/A
Agency Address:	FOLGER AVENUE PROPERTY 722 FOLGER AVE BERKELEY, CA		
List Name:	LEAKING TANK		
Site ID:	INV-ID01-000596		

Map ID
2A



* VISTA address includes enhanced city and ZIP.

For more information call VISTA Information Solutions, Inc. at 1 - 800 - 767 - 0403.

Report ID: 081521-001

Date of Report: August 16, 1995

Version 2.4

Page #17

PROPERTY AND THE ADJACENT AREA (within 1/8 mile) CONT.

VISTA Address*:	WEATHERFORD BMW 734 ASHBY AVE BERKELEY, CA 94710	VISTA ID#:	5351625
		Distance/Direction:	0.0 MI / N
		Plotted as:	Point
CORTESE / SRC# 2298		EPA/Agency ID:	N/A
Agency Address:	WEATHERFORD BMW 734 ASHBY AVE BERKELEY, CA		
List Name:	LEAKING TANK		
Site ID:	INV-ID01-005142		

Map ID
2B

VISTA Address*:	WEATHERFORD B M W 735 ASHBY AVE BERKELEY, CA 94710	VISTA ID#:	1268194
		Distance/Direction:	0.0 MI / N
		Plotted as:	Point
RCRA-SmGen - RCRA-Small Generator / SRC# 2271		EPA ID:	CAD981658503

Map ID
2B

Agency Address:	SAME AS ABOVE		
Generator Class:	GENERATORS WHO GENERATE 100 KG./MONTH BUT LESS THAN 1000 KG./MONTH OF NON-ACUTELY HAZARDOUS WASTE		

STATE LUST - State Leaking Underground Storage Tank / SRC# 2296	EPA/Agency ID:	N/A
--	----------------	-----


Agency Address:	WEATHERFORD BMW 735 ASHBY AVE BERKELEY, CA 94710		
Tank Status:	NOT AVAILABLE		
Media Affected:	UNKNOWN		
Substance:	WASTE OIL		
Leak Cause:	UNAVAILABLE		
Remedial Action:	NO ACTION TAKEN		
Remedial Status 1:	LEAK BEING CONFIRMED		
Remedial Status 2:	NOT AVAILABLE		
Fields Not Reported:	Discovery Date, Quantity (Units), Leak Source		

Regional LUST - Regional Leaking Underground Storage Tank / SRC# 2295	Agency ID:	01-1803
--	------------	---------

Agency Address:	WEATHERFORD BMW 735 ASHBY AVE BERKELEY, CA 94704		
Tank Status:	NOT AVAILABLE		
Media Affected:	UNKNOWN		
Substance:	WASTE OIL		
Leak Cause:	UNKNOWN		
Leak Source:	REPORTED AS "UNKNOWN" BY AGENCY		
Remedial Action:	NO ACTION TAKEN		
Remedial Status 1:	LEAK BEING CONFIRMED		
Remedial Status 2:	NOT AVAILABLE		
Fields Not Reported:	Discovery Date, Quantity (Units)		

STATE UST - State Underground Storage Tank / SRC# 1612	EPA/Agency ID:	N/A
---	----------------	-----

Agency Address:	WEATHERFORD BMW 735 ASHBY BERKELEY, CA 94710		
Underground Tanks:	2		
Aboveground Tanks:	NOT REPORTED		
Tanks Removed:	NOT REPORTED		
Tank ID:	1	Tank Status:	ACTIVE/IN SERVICE
Tank Contents:	EMPTY	Leak Monitoring:	UNKNOWN
Tank Age:	NOT REPORTED	Tank Piping:	UNKNOWN
Tank Size (Units):	1000 (GALLONS)	Tank Material:	UNKNOWN



* VISTA address includes enhanced city and ZIP.

For more information call VISTA Information Solutions, Inc. at 1 - 800 - 767 - 0403.

Report ID: 081521-001

Date of Report: August 16, 1995

Version 2.4

Page #18

PROPERTY AND THE ADJACENT AREA (within 1/8 mile) CONT.

Tank ID:	2	Tank Status:	ACTIVE/IN SERVICE
Tank Contents:	EMPTY	Leak Monitoring:	UNKNOWN
Tank Age:	NOT REPORTED	Tank Piping:	UNKNOWN
Tank Size (Units):	1000 (GALLONS)	Tank Material:	UNKNOWN

VISTA Address*:	GRING PEST CONTROL 741 FOLGER ST BERKELEY, CA 94710	VISTA ID#:	929761
		Distance/Direction:	0.0 MI / NE
		Plotted as:	Point

Map ID
2C

STATE LUST - State Leaking Underground Storage Tank / SRC# 2296	EPA/Agency ID:	N/A
--	-----------------------	-----

Agency Address:	SAME AS ABOVE
Tank Status:	NOT AVAILABLE
Media Affected:	SOIL/SAND/LAND
Substance:	GASOLINE (UNSPECIFIED)
Leak Cause:	UNAVAILABLE
Remedial Action:	NO ACTION TAKEN
Remedial Status 1:	LEAK BEING CONFIRMED
Remedial Status 2:	NOT AVAILABLE
Fields Not Reported:	Discovery Date, Quantity (Units), Leak Source

Regional LUST - Regional Leaking Underground Storage Tank / SRC# 2295	Agency ID:	01-0724
--	-------------------	---------


Agency Address:	GRING PEST CONTROL 741 FOLGER ST BERKELEY, CA 94704
Tank Status:	NOT AVAILABLE
Discovery Date:	FEBRUARY 23, 1987
Media Affected:	SOIL/SAND/LAND
Substance:	GASOLINE (UNSPECIFIED)
Leak Cause:	STRUCTURAL FAILURE
Leak Source:	UNDERGROUND TANK
Remedial Action:	NO ACTION TAKEN
Remedial Status 1:	LEAK BEING CONFIRMED
Remedial Status 2:	NOT AVAILABLE
Fields Not Reported:	Quantity (Units)

STATE UST - State Underground Storage Tank / SRC# 1612	EPA/Agency ID:	N/A
---	-----------------------	-----

Agency Address:	GRING PEST CONTROL SERVICE, IN 741 FOLGER BERKELEY, CA 94710
Underground Tanks:	2
Aboveground Tanks:	NOT REPORTED
Tanks Removed:	NOT REPORTED

Tank ID:	1	Tank Status:	ACTIVE/IN SERVICE
Tank Contents:	UNLEADED GAS	Leak Monitoring:	UNKNOWN
Tank Age:	NOT REPORTED	Tank Piping:	UNKNOWN
Tank Size (Units):	2000 (GALLONS)	Tank Material:	BARE STEEL

Tank ID:	2	Tank Status:	ACTIVE/IN SERVICE
Tank Contents:	UNLEADED GAS	Leak Monitoring:	UNKNOWN
Tank Age:	NOT REPORTED	Tank Piping:	UNKNOWN
Tank Size (Units):	500 (GALLONS)	Tank Material:	BARE STEEL



* VISTA address includes enhanced city and ZIP.

For more information call VISTA Information Solutions, Inc. at 1 - 800 - 767 - 0403.

Report ID: 081521-001

Date of Report: August 16, 1995

Version 2.4

Page #19

PROPERTY AND THE ADJACENT AREA (within 1/8 mile) CONT.

CORTESE / SRC# 2298		EPA/Agency ID:	N/A
Agency Address:	GRING PEST CONTROL 741 FOLGER AVE BERKELEY, CA		
List Name:	LEAKING TANK		
Site ID:	INV-ID01-000850		

VISTA Address*:	ABBOT, COLE DEGRAF, INC. 6603 BAY EMERYVILLE, CA 94608	VISTA ID#:	1244570
		Distance/Direction:	0.0 MI / SW
		Plotted as:	Point

Map ID
3


STATE UST - State Underground Storage Tank / SRC# 1612		EPA/Agency ID:	N/A
Agency Address:	SAME AS ABOVE		
Underground Tanks:	3		
Aboveground Tanks:	NOT REPORTED		
Tanks Removed:	NOT REPORTED		

Tank ID:	1	Tank Status:	CLOSED REMOVED
Tank Contents:	UNLEADED GAS	Leak Monitoring:	UNKNOWN
Tank Age:	NOT REPORTED	Tank Piping:	UNKNOWN
Tank Size (Units):	2000 (GALLONS)	Tank Material:	BARE STEEL
Tank ID:	2	Tank Status:	CLOSED REMOVED
Tank Contents:	LEADED GAS	Leak Monitoring:	UNKNOWN
Tank Age:	NOT REPORTED	Tank Piping:	UNKNOWN
Tank Size (Units):	7500 (GALLONS)	Tank Material:	BARE STEEL
Tank ID:	3	Tank Status:	CLOSED REMOVED
Tank Contents:	DIESEL	Leak Monitoring:	UNKNOWN
Tank Age:	NOT REPORTED	Tank Piping:	UNKNOWN
Tank Size (Units):	6000 (GALLONS)	Tank Material:	BARE STEEL

VISTA Address*:	DUBOVSKY PROPERTY 6603 BAY ST EMERYVILLE, CA 94608	VISTA ID#:	1583282
		Distance/Direction:	0.0 MI / SW
		Plotted as:	Point

Map ID
3

STATE LUST - State Leaking Underground Storage Tank / SRC# 2296		Agency ID:	3710
Agency Address:	DUBOVSKY PROPERTY 6603 BAY ST EMERYVILLE, CA		
Tank Status:	NOT AVAILABLE		
Media Affected:	GROUNDWATER		
Substance:	DIESEL		
Leak Cause:	UNAVAILABLE		
Remedial Action:	EXCAVATE TREAT		
Remedial Status 1:	LEAK BEING CONFIRMED		
Remedial Status 2:	NOT AVAILABLE		
Fields Not Reported:	Discovery Date, Quantity (Units), Leak Source		



PROPERTY AND THE ADJACENT AREA (within 1/8 mile) CONT.

Regional LUST - Regional Leaking Underground Storage Tank / SRC# 2295	Agency ID:	01-0516
Agency Address:	SAME AS ABOVE	
Tank Status:	NOT AVAILABLE	
Discovery Date:	OCTOBER 10, 1989	
Media Affected:	GROUNDWATER	
Substance:	DIESEL	
Leak Cause:	UNKNOWN	
Leak Source:	UNDERGROUND TANK	
Remedial Action:	EXCAVATE TREAT	
Remedial Status 1:	LEAK BEING CONFIRMED	
Remedial Status 2:	NOT AVAILABLE	
Fields Not Reported:	Quantity (Units)	

VISTA Address*:	LEOPARD TRADING CO 6601 BAY ST EMERYVILLE, CA 94608	VISTA ID#:	1583281
		Distance/Direction:	0.0 MI / SW
		Plotted as:	Point

Map ID
3


STATE LUST - State Leaking Underground Storage Tank / SRC# 2296	Agency ID:	3696
Agency Address:	LEOPARD TRADING CO 6601 BAY ST EMERYVILLE, CA	
Tank Status:	NOT AVAILABLE	
Media Affected:	GROUNDWATER	
Substance:	GASOLINE (UNSPECIFIED)	
Leak Cause:	UNAVAILABLE	
Remedial Action:	NO ACTION TAKEN	
Remedial Status 1:	LEAK BEING CONFIRMED	
Remedial Status 2:	NOT AVAILABLE	
Fields Not Reported:	Discovery Date, Quantity (Units), Leak Source	

Regional LUST - Regional Leaking Underground Storage Tank / SRC# 2295	Agency ID:	01-0896
Agency Address:	SAME AS ABOVE	
Tank Status:	NOT AVAILABLE	
Discovery Date:	AUGUST 23, 1989	
Media Affected:	GROUNDWATER	
Substance:	GASOLINE (UNSPECIFIED)	
Leak Cause:	STRUCTURAL FAILURE	
Leak Source:	UNDERGROUND TANK	
Remedial Action:	NO ACTION TAKEN	
Remedial Status 1:	LEAK BEING CONFIRMED	
Remedial Status 2:	NOT AVAILABLE	
Fields Not Reported:	Quantity (Units)	

VISTA Address*:	MCGRATH STEEL COMPANY INC. 6655 HOLLIS EMERYVILLE, CA 94608	VISTA ID#:	1261068
		Distance/Direction:	0.0 MI / E
		Plotted as:	Point

Map ID
4A

STATE UST - State Underground Storage Tank / SRC# 1612	EPA/Agency ID:	N/A
Agency Address:	SAME AS ABOVE	
Underground Tanks:	2	
Aboveground Tanks:	NOT REPORTED	
Tanks Removed:	NOT REPORTED	



* VISTA address includes enhanced city and ZIP.

For more information call VISTA Information Solutions, Inc. at 1 - 800 - 767 - 0403.

Report ID: 081521-001

Date of Report: August 16, 1995

PROPERTY AND THE ADJACENT AREA (within 1/8 mile) CONT.

Tank ID:	1	Tank Status:	ACTIVE/IN SERVICE
Tank Contents:	DIESEL	Leak Monitoring:	UNKNOWN
Tank Age:	NOT REPORTED	Tank Piping:	GALVANIZED STEEL
Tank Size (Units):	2000 (GALLONS)	Tank Material:	OTHER DESCRIPTIONS
Tank ID:	2	Tank Status:	ACTIVE/IN SERVICE
Tank Contents:	UNLEADED GAS	Leak Monitoring:	UNKNOWN
Tank Age:	NOT REPORTED	Tank Piping:	GALVANIZED STEEL
Tank Size (Units):	2000 (GALLONS)	Tank Material:	OTHER DESCRIPTIONS

VISTA Address*:	ATLAS PACIFIC ENGRG CO INC DEL 1321-67TH ST AT HOLLIS ST EMERYVILLE, CA 94608	VISTA ID#:	31192
		Distance/Direction:	0.10 MI / E
		Plotted as:	Point
RCRA-LgGen - RCRA-Large Generator / SRC# 2271		EPA ID:	CAD009130899
Agency Address:	SAME AS ABOVE		
Generator Class:	GENERATORS WHO GENERATE AT LEAST 1000 KG./MONTH OF NON-ACUTELY HAZARDOUS WASTE OR 1 KG./MONTH OF ACUTELY HAZARDOUS WASTE.		

Map ID
4B


VISTA Address*:	RYERSON STEEL 1465 65TH ST EMERYVILLE, CA 94608	VISTA ID#:	1233356
		Distance/Direction:	0.10 MI / S
		Plotted as:	Point
STATE LUST - State Leaking Underground Storage Tank / SRC# 2296		Agency ID:	799

Map ID
5

Agency Address:	RYERSON STEEL 1465 65TH ST EMERYVILLE, CA 94662
Tank Status:	NOT AVAILABLE
Media Affected:	GROUNDWATER
Substance:	DIESEL
Leak Cause:	UNAVAILABLE
Remedial Action:	NO ACTION TAKEN
Remedial Status 1:	LEAK BEING CONFIRMED
Remedial Status 2:	NOT AVAILABLE
Fields Not Reported:	Discovery Date, Quantity (Units), Leak Source

Regional LUST - Regional Leaking Underground Storage Tank / SRC# 2295	Agency ID:	01-1785
Agency Address:	RYERSON STEEL ALUMINUM 1465 65TH ST EMERYVILLE, CA 94608	
Tank Status:	NOT AVAILABLE	
Discovery Date:	MARCH 25, 1993	
Media Affected:	GROUNDWATER	
Substance:	DIESEL	
Leak Cause:	UNKNOWN	
Leak Source:	UNDERGROUND TANK	
Remedial Action:	NO ACTION TAKEN	
Remedial Status 1:	LEAK BEING CONFIRMED	
Remedial Status 2:	NOT AVAILABLE	
Fields Not Reported:	Quantity (Units)	

STATE UST - State Underground Storage Tank / SRC# 1612	EPA/Agency ID:	N/A
Agency Address:	RYERSON STEEL ALUMINUM 1465 65TH EMERYVILLE, CA 94608	
Underground Tanks:	1	
Aboveground Tanks:	NOT REPORTED	
Tanks Removed:	NOT REPORTED	



* VISTA address includes enhanced city and ZIP.

For more information call VISTA Information Solutions, Inc. at 1 - 800 - 767 - 0403.

Report ID: 081521-001

Date of Report: August 16, 1995

Version 2.4

Page #22

PROPERTY AND THE ADJACENT AREA (within 1/8 mile) CONT.

Tank ID:	1	Tank Status:	CLOSED REMOVED
Tank Contents:	DIESEL	Leak Monitoring:	UNKNOWN
Tank Age:	NOT REPORTED	Tank Piping:	BARE STEEL
Tank Size (Units):	10000 (GALLONS)	Tank Material:	BARE STEEL

VISTA Address*:	ULTRAMAR (BEACON) 6529 HOLLIS ST EMERYVILLE, CA 94608	VISTA ID#:	5355011
		Distance/Direction:	0.10 MI / SE
		Plotted as:	Point

Map ID
6

CORTESE / SRC# 2298		EPA/Agency ID:	N/A
Agency Address:	SAME AS ABOVE		
List Name:	LEAKING TANK		
Site ID:	INV-ID01-003556		

VISTA Address*:	GROVE VALVE AND REGULATOR CO. 6529 HOLLIS ST EMERYVILLE, CA 94608	VISTA ID#:	200303901
		Distance/Direction:	0.10 MI / SE
		Plotted as:	Point


Map ID
6

ERNS - Emergency Response Notification System / SRC# 2255		Agency ID:	94-3968
Agency Address:	SAME AS ABOVE		
Spill Date Time:	MAY 18, 1994 07:30:00 PM		
Case Number:	94-3968		
Spill Location:	6529 HOLLIS ST		
Source Agency:	E		
Discharger Name:	TALENT BILL		
Discharger Org:	GROVE VALVE AND REGULATOR CO.		
Material Spilled:	SCS77(OMNICHEM) RUST PREVENTIVE, 30.00 (GAL)		
Waterway Affected:	STORM DRAIN/SANITARY SEWER		
Fields Not Reported:	Discharger Phone		
Air Release:	Land Release:	Water Release:	Ground Release:
NO	YES	NO	NO
			Facility Release:
			NO
			Other Release:
			NO

VISTA Address*:	GROVE VALVE AND REGULATOR CO. 6529 HOLLIS ST EMERYVILLE, CA 94608	VISTA ID#:	200304184
		Distance/Direction:	0.10 MI / SE
		Plotted as:	Point

Map ID
6

ERNS - Emergency Response Notification System / SRC# 2255		Agency ID:	94-3968
Agency Address:	SAME AS ABOVE		
Spill Date Time:	MAY 18, 1994 07:30:00 PM		
Case Number:	94-3968		
Spill Location:	6529 HOLLIS ST		
Source Agency:	E		
Discharger Name:	TALENT BILL		
Discharger Org:	GROVE VALVE AND REGULATOR CO.		
Material Spilled:	SCS77(OMNICHEM) RUST PREVENTIVE, 30.00 (GAL)		
Waterway Affected:	STORM DRAIN/SANITARY SEWER		
Fields Not Reported:	Discharger Phone		
Air Release:	Land Release:	Water Release:	Ground Release:
NO	NO	YES	NO
			Facility Release:
			NO
			Other Release:
			NO



* VISTA address includes enhanced city and ZIP.

For more information call VISTA Information Solutions, Inc. at 1 - 800 - 767 - 0403.

Report ID: 081521-001

Date of Report: August 16, 1995

Version 2.4

Page #23

PROPERTY AND THE ADJACENT AREA (within 1/8 mile) CONT.

VISTA Address*:	GROVE VALVE REGULATOR CO 6529 HOLLIS ST EMERYVILLE, CA 94608	VISTA ID#:	181810
		Distance/Direction:	0.11 MI / SE
		Plotted as:	Point

Map ID
6

RCRA-LgGen - RCRA-Large Generator / SRC# 2271	EPA ID:	CAD066564824
--	---------	--------------

Agency Address: SAME AS ABOVE
Generator Class: GENERATORS WHO GENERATE AT LEAST 1000 KG./MONTH OF NON-ACUTELY HAZARDOUS WASTE OR 1 KG./MONTH OF ACUTELY HAZARDOUS WASTE.

VISTA Address*:	WEATHERFORD MITSUBISHI 750 POTTER ST BERKELEY, CA 94710	VISTA ID#:	4866849
		Distance/Direction:	0.12 MI / N
		Plotted as:	Point

Map ID
7

RCRA-SmGen - RCRA-Small Generator / SRC# 2271	EPA ID:	CA0000072546
--	---------	--------------

Agency Address: SAME AS ABOVE
Generator Class: GENERATORS WHO GENERATE 100 KG./MONTH BUT LESS THAN 1000 KG./MONTH OF NON-ACUTELY HAZARDOUS WASTE

VISTA Address*:	KRENZ LTD 750 POTTER ST BERKELEY, CA 94710	VISTA ID#:	4558642
		Distance/Direction:	0.12 MI / N
		Plotted as:	Point

Map ID
7

STATE LUST - State Leaking Underground Storage Tank / SRC# 2296	EPA/Agency ID:	N/A
--	----------------	-----

Agency Address: KRENZ LTD
750 POTTER ST
BERKELEY, CA

Tank Status: NOT AVAILABLE

Media Affected: DRINKING WATER SUPPLY

Substance: GASOLINE (UNSPECIFIED)

Leak Cause: UNAVAILABLE

Remedial Action: NO ACTION TAKEN

Remedial Status 1: REM ACTION PLAN

Remedial Status 2: NOT AVAILABLE

Fields Not Reported: Discovery Date, Quantity (Units), Leak Source

Regional LUST - Regional Leaking Underground Storage Tank / SRC# 2295	Agency ID:	01-0868
--	------------	---------

Agency Address: KRENZ LTD
750 POTTER ST
BERKELEY, CA 94704

Tank Status: NOT AVAILABLE

Discovery Date: APRIL 27, 1992

Media Affected: DRINKING WATER SUPPLY

Substance: GASOLINE (UNSPECIFIED)

Leak Cause: STRUCTURAL FAILURE

Leak Source: UNDERGROUND TANK

Remedial Action: NO ACTION TAKEN

Remedial Status 1: REM ACTION PLAN

Remedial Status 2: NOT AVAILABLE


Fields Not Reported: Quantity (Units)

CORTESE / SRC# 2298	EPA/Agency ID:	N/A
----------------------------	----------------	-----

Agency Address: KRENZ LTD
750 POTTER ST
BERKELEY, CA

List Name: LEAKING TANK

Site ID: INV-ID01-005184



PROPERTY AND THE ADJACENT AREA (within 1/8 mile) CONT.

VISTA Address*:	EMERY BAY PLAZA/BAYFRONT 1650 65TH ST EMERYVILLE, CA 94608	VISTA ID#:	5350737
		Distance/Direction:	0.12 MI / SW
		Plotted as:	Point
STATE LUST - State Leaking Underground Storage Tank / SRC# 2296		Agency ID:	4352
Agency Address:		SAME AS ABOVE	
Tank Status:		NOT AVAILABLE	
Media Affected:		GROUNDWATER	
Substance:		GASOLINE (UNSPECIFIED)	
Leak Cause:		UNAVAILABLE	
Remedial Action:		EXCAVATE DISPOSE	
Remedial Status 1:		REM ACTION PLAN	
Remedial Status 2:		NOT AVAILABLE	
Fields Not Reported:		Discovery Date, Quantity (Units), Leak Source	
Regional LUST - Regional Leaking Underground Storage Tank / SRC# 2295		Agency ID:	01-0558
Agency Address:		SAME AS ABOVE	
Tank Status:		NOT AVAILABLE	
Discovery Date:		MAY 13, 1987	
Media Affected:		GROUNDWATER	
Substance:		GASOLINE (UNSPECIFIED)	
Leak Cause:		STRUCTURAL FAILURE	
Leak Source:		UNDERGROUND TANK	
Remedial Action:		EXCAVATE DISPOSE	
Remedial Status 1:		REM ACTION PLAN	
Remedial Status 2:		NOT AVAILABLE	
Fields Not Reported:		Quantity (Units)	

Map ID


8

SITES IN THE SURROUNDING AREA (within 1/8 - 1/4 mile)

VISTA Address*:	BAY EXPORT SERVICES 717 POTTER ST BERKELEY, CA 94710	VISTA ID#:	929779
		Distance/Direction:	0.13 MI / N
		Plotted as:	Point
STATE LUST - State Leaking Underground Storage Tank / SRC# 2296		EPA/Agency ID:	N/A
Agency Address:		BAY EXPORT SERVICES 717 POTTER ST BERKELEY, CA	
Tank Status:		NOT AVAILABLE	
Media Affected:		GROUNDWATER	
Substance:		GASOLINE (UNSPECIFIED)	
Leak Cause:		UNAVAILABLE	
Remedial Action:		NO ACTION TAKEN	
Remedial Status 1:		PRELIMINARY ASSESSMENT	
Remedial Status 2:		NOT AVAILABLE	
Fields Not Reported:		Discovery Date, Quantity (Units), Leak Source	

Map ID

7



* VISTA address includes enhanced city and ZIP.

For more information call VISTA Information Solutions, Inc. at 1 - 800 - 767 - 0403.

Report ID: 081521-001

Date of Report: August 16, 1995

Version 2.4

Page #25

SITES IN THE SURROUNDING AREA (within 1/8 - 1/4 mile) CONT.

Regional LUST - Regional Leaking Underground Storage Tank / SRC# 2295		Agency ID:	01-0162
Agency Address:	BAY EXPORT SERVICES 717 POTTER ST BERKELEY, CA 94704		
Tank Status:	NOT AVAILABLE		
Discovery Date:	APRIL 1, 1988		
Media Affected:	GROUNDWATER		
Substance:	GASOLINE (UNSPECIFIED)		
Leak Cause:	STRUCTURAL FAILURE		
Leak Source:	UNDERGROUND TANK		
Remedial Action:	NO ACTION TAKEN		
Remedial Status 1:	PRELIMINARY ASSESSMENT		
Remedial Status 2:	NOT AVAILABLE		
Fields Not Reported:	Quantity (Units)		


STATE UST - State Underground Storage Tank / SRC# 1612		EPA/Agency ID:	N/A
Agency Address:	BAY EXPORT SERVICES 717 POTTER BERKELEY, CA 94710		
Underground Tanks:	2		
Aboveground Tanks:	NOT REPORTED		
Tanks Removed:	NOT REPORTED		
Tank ID:	1	Tank Status:	CLOSED
Tank Contents:	DIESEL	Leak Monitoring:	UNKNOWN
Tank Age:	NOT REPORTED	Tank Piping:	UNKNOWN
Tank Size (Units):	1000 (GALLONS)	Tank Material:	BARE STEEL
Tank ID:	2	Tank Status:	CLOSED
Tank Contents:	LEADED GAS	Leak Monitoring:	UNKNOWN
Tank Age:	NOT REPORTED	Tank Piping:	UNKNOWN
Tank Size (Units):	1000 (GALLONS)	Tank Material:	UNKNOWN

CORTESE / SRC# 2298		EPA/Agency ID:	N/A
Agency Address:	BAY EXPORT SERVICES 717 POTTER ST BERKELEY, CA		
List Name:	LEAKING TANK		
Site ID:	INV-ID01-000280		

VISTA Address*:	BAY CENTER PROJECT 65TH CHRISTIE EMERYVILLE, CA	VISTA ID#:	929853
		Distance/Direction:	0.14 MI / SW
		Plotted as:	Point

Map ID
8

STATE LUST - State Leaking Underground Storage Tank / SRC# 2296		EPA/Agency ID:	N/A
Agency Address:	SAME AS ABOVE		
Tank Status:	NOT AVAILABLE		
Media Affected:	GROUNDWATER		
Substance:	DIESEL		
Leak Cause:	UNAVAILABLE		
Remedial Action:	REMOVE FREE PRODUCT		
Remedial Status 1:	CONTAMINATION ASSESSMENT		
Remedial Status 2:	NOT AVAILABLE		
Fields Not Reported:	Discovery Date, Quantity (Units), Leak Source		



* VISTA address includes enhanced city and ZIP.

For more information call VISTA Information Solutions, Inc. at 1 - 800 - 767 - 0403.

Report ID: 081521-001

Date of Report: August 16, 1995

Version 2.4

Page #26

SITES IN THE SURROUNDING AREA (within 1/8 - 1/4 mile) CONT.

Regional LUST - Regional Leaking Underground Storage Tank / SRC# 2295	Agency ID:	01-0157
--	-------------------	---------

Agency Address:	BAY CENTER PROJECT 1665 65TH ST EMERYVILLE, CA 94608
Tank Status:	NOT AVAILABLE
Discovery Date:	JULY 30, 1985
Media Affected:	GROUNDWATER
Substance:	DIESEL
Leak Cause:	STRUCTURAL FAILURE
Leak Source:	UNDERGROUND TANK
Remedial Action:	REMOVE FREE PRODUCT
Remedial Status 1:	CONTAMINATION ASSESSMENT
Remedial Status 2:	NOT AVAILABLE
Fields Not Reported:	Quantity (Units)

CORTESE / SRC# 2298	EPA/Agency ID:	N/A
----------------------------	-----------------------	-----

Agency Address:	BAY CENTER PROJECT 1665 65TH ST EMERYVILLE, CA
List Name:	LEAKING TANK
Site ID:	INV-ID01-000275

VISTA Address*:	KRENZ INC ASHBY AT 6TH STREET BERKELEY, CA 94710	VISTA ID#:	1150158
		Distance/Direction:	0.13 MI / NE
		Plotted as:	Point

Map ID
9

SCL - State Equivalent CERCLIS List / SRC# 2292	Agency ID:	01340101
--	-------------------	----------


Agency Address:	SAME AS ABOVE
Facility Type:	NOT AVAILABLE
Lead Agency:	NOT AVAILABLE
State Status:	REFERRED TO ANOTHER AGENCY
Pollutant 1:	WASTE OIL MIXED OIL
Pollutant 2:	METAL DUST MACHINING WASTE
Pollutant 3:	CONTAMINATED SOIL
Fields Not Reported:	Status

VISTA Address*:	RINEHART'S OIL (TEXACO) 840 ASHBY AVE BERKELEY, CA 94710	VISTA ID#:	5351626
		Distance/Direction:	0.13 MI / NE
		Plotted as:	Point

Map ID
9

STATE LUST - State Leaking Underground Storage Tank / SRC# 2296	EPA/Agency ID:	N/A
--	-----------------------	-----

Agency Address:	RINEHART'S OIL (TEXACO) 840 ASHBY AVE BERKELEY, CA
Tank Status:	NOT AVAILABLE
Media Affected:	GROUNDWATER
Substance:	GASOLINE (UNSPECIFIED)
Leak Cause:	UNAVAILABLE
Remedial Action:	EXCAVATE DISPOSE
Remedial Status 1:	REM ACTION PLAN
Remedial Status 2:	NOT AVAILABLE
Fields Not Reported:	Discovery Date, Quantity (Units), Leak Source



SITES IN THE SURROUNDING AREA (within 1/8 - 1/4 mile) CONT.


Regional LUST - Regional Leaking Underground Storage Tank / SRC# 2295	Agency ID:	01-1243
Agency Address:	RINEHART'S OIL (TEXACO) 840 ASHBY AVE BERKELEY, CA 94704	
Tank Status:	NOT AVAILABLE	
Discovery Date:	MARCH 27, 1986	
Media Affected:	GROUNDWATER	
Substance:	GASOLINE (UNSPECIFIED)	
Leak Cause:	STRUCTURAL FAILURE	
Leak Source:	UNDERGROUND TANK	
Remedial Action:	EXCAVATE DISPOSE	
Remedial Status 1:	REM ACTION PLAN	
Remedial Status 2:	NOT AVAILABLE	
Fields Not Reported:	Quantity (Units)	

CORTESE / SRC# 2298	EPA/Agency ID:	N/A
Agency Address:	RINEHART'S OIL (TEXACO) 840 ASHBY AVE BERKELEY, CA	
List Name:	LEAKING TANK	
Site ID:	INV-ID01-001362	

VISTA Address*:	ASHBY TEXACO 840 ASHBY BERKELEY, CA 94710	VISTA ID#:	929738
		Distance/Direction:	0.13 MI / NE
		Plotted as:	Point

Map ID
9

STATE UST - State Underground Storage Tank / SRC# 1612	EPA/Agency ID:	N/A	
Agency Address:	ASHBY TEXACO 840 ASHBY BERKELEY, CA 94526		
Underground Tanks:	4		
Aboveground Tanks:	NOT REPORTED		
Tanks Removed:	NOT REPORTED		
Tank ID:	1	Tank Status:	ACTIVE/IN SERVICE
Tank Contents:	DIESEL	Leak Monitoring:	UNKNOWN
Tank Age:	NOT REPORTED	Tank Piping:	UNKNOWN
Tank Size (Units):	6000 (GALLONS)	Tank Material:	UNKNOWN
Tank ID:	2	Tank Status:	ACTIVE/IN SERVICE
Tank Contents:	UNLEADED GAS	Leak Monitoring:	UNKNOWN
Tank Age:	NOT REPORTED	Tank Piping:	UNKNOWN
Tank Size (Units):	4000 (GALLONS)	Tank Material:	UNKNOWN
Tank ID:	3	Tank Status:	ACTIVE/IN SERVICE
Tank Contents:	UNLEADED GAS	Leak Monitoring:	UNKNOWN
Tank Age:	NOT REPORTED	Tank Piping:	UNKNOWN
Tank Size (Units):	2000 (GALLONS)	Tank Material:	UNKNOWN
Tank ID:	4	Tank Status:	ACTIVE/IN SERVICE
Tank Contents:	DIESEL	Leak Monitoring:	UNKNOWN
Tank Age:	NOT REPORTED	Tank Piping:	UNKNOWN
Tank Size (Units):	4000 (GALLONS)	Tank Material:	UNKNOWN



* VISTA address includes enhanced city and ZIP.

For more information call VISTA Information Solutions, Inc. at 1 - 800 - 767 - 0403.

Report ID: 081521-001

Date of Report: August 16, 1995

Version 2.4

Page #28

SITES IN THE SURROUNDING AREA (within 1/8 - 1/4 mile) CONT.

VISTA Address*:	CHALLENGE MANUFACTURING CO. 1308 067TH EMERYVILLE, CA 94608	VISTA ID#:	4016129
		Distance/Direction:	0.14 MI / E
		Plotted as:	Point
STATE UST - State Underground Storage Tank / SRC# 1612		EPA/Agency ID:	N/A
Agency Address:		CHALLENGE MANUFACTURING CO. 1308 067TH OAKLAND, CA 94608	
Underground Tanks:		2	
Aboveground Tanks:		NOT REPORTED	
Tanks Removed:		NOT REPORTED	
Tank ID:	1	Tank Status:	ACTIVE/IN SERVICE
Tank Contents:	REPORTED AS "UNKNOWN" BY AGENCY	Leak Monitoring:	UNKNOWN
Tank Age:	NOT REPORTED	Tank Piping:	UNKNOWN
Tank Size (Units):	NOT REPORTED (GALLONS)	Tank Material:	UNKNOWN
Tank ID:	2	Tank Status:	ACTIVE/IN SERVICE
Tank Contents:	REPORTED AS "UNKNOWN" BY AGENCY	Leak Monitoring:	UNKNOWN
Tank Age:	NOT REPORTED	Tank Piping:	UNKNOWN
Tank Size (Units):	250 (GALLONS)	Tank Material:	BARE STEEL


Map ID
10

VISTA Address*:	COPPER BRASS SALES CO 1295 67TH ST EMERYVILLE, CA 94608	VISTA ID#:	5350748
		Distance/Direction:	0.15 MI / E
		Plotted as:	Point
CORTESE / SRC# 2298		EPA/Agency ID:	N/A
Agency Address:		SAME AS ABOVE	
List Name:		LEAKING TANK	
Site ID:		INV-ID01-000589	

Map ID
10

VISTA Address*:	COPPER AND BRASS SALES INC. 1295 67TH STREET EMERYVILLE, CA 94608	VISTA ID#:	1248776
		Distance/Direction:	0.15 MI / E
		Plotted as:	Point
STATE LUST - State Leaking Underground Storage Tank / SRC# 2296		Agency ID:	3932
Agency Address:		SAME AS ABOVE	
Tank Status:		NOT AVAILABLE	
Media Affected:		SOIL/SAND/LAND	
Substance:		DIESEL	
Leak Cause:		UNAVAILABLE	
Remedial Action:		EXCAVATE DISPOSE	
Remedial Status 1:		CASE CLOSED/CLEANUP COMPLETE	
Remedial Status 2:		NOT AVAILABLE	
Fields Not Reported:		Discovery Date, Quantity (Units), Leak Source	

Map ID
10



SITES IN THE SURROUNDING AREA (within 1/8 - 1/4 mile) CONT.

Regional LUST - Regional Leaking Undergroud Storage Tank / SRC# 2295		Agency ID:	01-0726
Agency Address:	COPPER BRASS SALES CO 1295 67TH ST EMERYVILLE, CA 94608		
Tank Status:	NOT AVAILABLE		
Discovery Date:	FEBRUARY 24, 1993		
Media Affected:	SOIL/SAND/LAND		
Substance:	DIESEL		
Leak Cause:	CORROSION		
Leak Source:	UNDERGROUND TANK		
Remedial Action:	EXCAVATE DISPOSE		
Remedial Status 1:	CASE CLOSED/CLEANUP COMPLETE		
Remedial Status 2:	NOT AVAILABLE		
Fields Not Reported:	Quantity (Units)		


STATE UST - State Underground Storage Tank / SRC# 1612		EPA/Agency ID:	N/A
Agency Address:	COPPER AND BRASS SALES INC. 1295 67TH EMERYVILLE, CA 94608		
Underground Tanks:	1		
Aboveground Tanks:	NOT REPORTED		
Tanks Removed:	NOT REPORTED		
Tank ID:	1	Tank Status:	CLOSED REMOVED
Tank Contents:	DIESEL	Leak Monitoring:	UNKNOWN
Tank Age:	NOT REPORTED	Tank Piping:	BARE STEEL
Tank Size (Units):	2000 (GALLONS)	Tank Material:	BARE STEEL

VISTA Address*:	LIQUID SUGARS INC 1275 66TH ST EMERYVILLE, CA 94608	VISTA ID#:	5350745	Map ID 11
		Distance/Direction:	0.17 MI / E	
		Plotted as:	Point	

CORTESE / SRC# 2298		EPA/Agency ID:	N/A
Agency Address:	SAME AS ABOVE		
List Name:	LEAKING TANK		
Site ID:	INV-ID01-001031		

VISTA Address*:	LIQUID SUGARS INC 1275 66TH ST EMERYVILLE, CA 94608	VISTA ID#:	1591694	Map ID 11
		Distance/Direction:	0.17 MI / E	
		Plotted as:	Point	

STATE LUST - State Leaking Undergroud Storage Tank / SRC# 2296		Agency ID:	537
Agency Address:	LIQUID SUGARS INC 1275 66TH ST EMERYVILLE, CA		
Tank Status:	NOT AVAILABLE		
Media Affected:	SOIL/SAND/LAND		
Substance:	DIESEL		
Leak Cause:	UNAVAILABLE		
Remedial Action:	NO ACTION TAKEN		
Remedial Status 1:	REM ACTION PLAN		
Remedial Status 2:	NOT AVAILABLE		
Fields Not Reported:	Discovery Date, Quantity (Units), Leak Source		



* VISTA address includes enhanced city and ZIP.

For more information call VISTA Information Solutions, Inc. at 1 - 800 - 767 - 0403.

Report ID: 081521-001

Date of Report: August 16, 1995

Version 2.4

Page #30

SITES IN THE SURROUNDING AREA (within 1/8 - 1/4 mile) CONT.

Regional LUST - Regional Leaking Underground Storage Tank / SRC# 2295	Agency ID:	01-0917
Agency Address:	SAME AS ABOVE	
Tank Status:	NOT AVAILABLE	
Discovery Date:	JANUARY 25, 1991	
Media Affected:	SOIL/SAND/LAND	
Substance:	DIESEL	
Leak Cause:	STRUCTURAL FAILURE	
Leak Source:	UNDERGROUND TANK	
Remedial Action:	NO ACTION TAKEN	
Remedial Status 1:	REM ACTION PLAN	
Remedial Status 2:	NOT AVAILABLE	
Fields Not Reported:	Quantity (Units)	

VISTA Address*:	CALAG PRODUCTS, INC. 1275 066TH EMERYVILLE, CA 94608	VISTA ID#:	4016126
		Distance/Direction:	0.17 MI / E
		Plotted as:	Point

Map ID
11

STATE UST - State Underground Storage Tank / SRC# 1612	EPA/Agency ID:	N/A	
Agency Address:	SAME AS ABOVE		
Underground Tanks:	3		
Aboveground Tanks:	NOT REPORTED		
Tanks Removed:	NOT REPORTED		
Tank ID:	1	Tank Status:	CLOSED REMOVED
Tank Contents:	LEADED GAS	Leak Monitoring:	UNKNOWN
Tank Age:	NOT REPORTED	Tank Piping:	UNKNOWN
Tank Size (Units):	2000 (GALLONS)	Tank Material:	BARE STEEL
Tank ID:	2	Tank Status:	CLOSED REMOVED
Tank Contents:	DIESEL	Leak Monitoring:	UNKNOWN
Tank Age:	NOT REPORTED	Tank Piping:	UNKNOWN
Tank Size (Units):	10000 (GALLONS)	Tank Material:	BARE STEEL
Tank ID:	3	Tank Status:	CLOSED REMOVED
Tank Contents:	LEADED GAS	Leak Monitoring:	UNKNOWN
Tank Age:	NOT REPORTED	Tank Piping:	UNKNOWN
Tank Size (Units):	2000 (GALLONS)	Tank Material:	BARE STEEL

VISTA Address*:	SUPER-7 901 ASHBY AVE BERKELEY, CA 94710	VISTA ID#:	5351627
		Distance/Direction:	0.20 MI / NE
		Plotted as:	Point


Map ID
12B

CORTESE / SRC# 2298	EPA/Agency ID:	N/A
Agency Address:	SUPER-7 901 ASHBY AVE BERKELEY, CA LEAKING TANK	
List Name:		
Site ID:	INV-ID01-001558	

VISTA Address*:	UNION OIL CO, CALIF. 901 ASHBY BERKELEY, CA 94710	VISTA ID#:	4018993
		Distance/Direction:	0.20 MI / NE
		Plotted as:	Point

Map ID
12B

STATE UST - State Underground Storage Tank / SRC# 1612	EPA/Agency ID:	N/A
Agency Address:	SAME AS ABOVE	
Underground Tanks:	4	
Aboveground Tanks:	NOT REPORTED	
Tanks Removed:	NOT REPORTED	



SITES IN THE SURROUNDING AREA (within 1/8 - 1/4 mile) CONT.


Tank ID:	1	Tank Status:	ACTIVE/IN SERVICE
Tank Contents:	UNLEADED GAS	Leak Monitoring:	UNKNOWN
Tank Age:	NOT REPORTED	Tank Piping:	UNKNOWN
Tank Size (Units):	12000 (GALLONS)	Tank Material:	FIBERGLASS
Tank ID:	2	Tank Status:	ACTIVE/IN SERVICE
Tank Contents:	UNLEADED GAS	Leak Monitoring:	MONITOR PRESENT
Tank Age:	NOT REPORTED	Tank Piping:	UNKNOWN
Tank Size (Units):	12000 (GALLONS)	Tank Material:	FIBERGLASS
Tank ID:	3	Tank Status:	ACTIVE/IN SERVICE
Tank Contents:	UNLEADED GAS	Leak Monitoring:	MONITOR PRESENT
Tank Age:	NOT REPORTED	Tank Piping:	UNKNOWN
Tank Size (Units):	12000 (GALLONS)	Tank Material:	FIBERGLASS
Tank ID:	4	Tank Status:	ACTIVE/IN SERVICE
Tank Contents:	DIESEL	Leak Monitoring:	UNKNOWN
Tank Age:	NOT REPORTED	Tank Piping:	UNKNOWN
Tank Size (Units):	12000 (GALLONS)	Tank Material:	FIBERGLASS

VISTA Address*:	SUPER 7 901 ASHBY AVE BERKELEY, CA 94710	VISTA ID#:	929739
		Distance/Direction:	0.20 MI / NE
		Plotted as:	Point
STATE LUST - State Leaking Underground Storage Tank / SRC#	2296	EPA/Agency ID:	N/A

Map ID
12B

Agency Address:	SUPER 7 901 ASHBY AVE BERKELEY, CA NOT AVAILABLE
Tank Status:	NOT AVAILABLE
Media Affected:	GROUNDWATER
Substance:	GASOLINE (UNSPECIFIED)
Leak Cause:	UNAVAILABLE
Remedial Action:	PUMP TREAT (GW)
Remedial Status 1:	REM ACTION TAKEN
Remedial Status 2:	NOT AVAILABLE
Fields Not Reported:	Discovery Date, Quantity (Units), Leak Source

Regional LUST - Regional Leaking Underground Storage Tank / SRC#	2295	Agency ID:	01-1444
Agency Address:	SUPER-7 901 ASHBY AVE BERKELEY, CA 94704 NOT AVAILABLE		
Tank Status:	NOT AVAILABLE		
Discovery Date:	JUNE 20, 1986		
Media Affected:	GROUNDWATER		
Substance:	GASOLINE (UNSPECIFIED)		
Leak Cause:	STRUCTURAL FAILURE		
Leak Source:	UNDERGROUND TANK		
Remedial Action:	PUMP TREAT (GW)		
Remedial Status 1:	REM ACTION TAKEN		
Remedial Status 2:	NOT AVAILABLE		
Fields Not Reported:	Quantity (Units)		



* VISTA address includes enhanced city and ZIP.

For more information call VISTA Information Solutions, Inc. at 1 - 800 - 767 - 0403.

Report ID: 081521-001

Date of Report: August 16, 1995

Version 2.4

Page #32

SITES IN THE SURROUNDING AREA (within 1/8 - 1/4 mile) CONT.


VISTA Address*:	MAC BEATH HARDWARE 930 ASHBY AVE BERKELEY, CA 94710	VISTA ID#:	5351628
		Distance/Direction:	0.21 MI / NE
		Plotted as:	Point
CORTESE / SRC# 2298		EPA/Agency ID:	N/A
Agency Address:	MAC BEATH HARDWARE 930 ASHBY AVE BERKELEY, CA		
List Name:	LEAKING TANK		
Site ID:	INV-ID01-001052		

Map ID
12C

VISTA Address*:	MAC BEATH HARDWARE 930 ASHBY BERKELEY, CA 94710	VISTA ID#:	929735
		Distance/Direction:	0.21 MI / NE
		Plotted as:	Point
STATE LUST - State Leaking Underground Storage Tank / SRC# 2296		EPA/Agency ID:	N/A
Agency Address:	MAC BEATH HARDWARE 930 ASHBY BERKELEY, CA		
Tank Status:	NOT AVAILABLE		
Media Affected:	SOIL/SAND/LAND		
Substance:	GASOLINE (UNSPECIFIED)		
Leak Cause:	UNAVAILABLE		
Remedial Action:	NO ACTION TAKEN		
Remedial Status 1:	LEAK BEING CONFIRMED		
Remedial Status 2:	NOT AVAILABLE		
Fields Not Reported:	Discovery Date, Quantity (Units), Leak Source		

Map ID
12C

Regional LUST - Regional Leaking Underground Storage Tank / SRC# 2295		Agency ID:	01-0931
Agency Address:	MAC BEATH HARDWARE 930 ASHBY AVE BERKELEY, CA 94704		
Tank Status:	NOT AVAILABLE		
Discovery Date:	OCTOBER 7, 1987		
Media Affected:	SOIL/SAND/LAND		
Substance:	GASOLINE (UNSPECIFIED)		
Leak Cause:	STRUCTURAL FAILURE		
Leak Source:	UNDERGROUND TANK		
Remedial Action:	NO ACTION TAKEN		
Remedial Status 1:	LEAK BEING CONFIRMED		
Remedial Status 2:	NOT AVAILABLE		
Fields Not Reported:	Quantity (Units)		



* VISTA address includes enhanced city and ZIP.

For more information call VISTA Information Solutions, Inc. at 1 - 800 - 767 - 0403.

Report ID: 081521-001

Date of Report: August 16, 1995

Version 2.4

Page #33

SITES IN THE SURROUNDING AREA (within 1/8 - 1/4 mile) CONT.

VISTA Address*:	HENRY HORN SONS 1301 65TH EMERYVILLE, CA 94608	VISTA ID#:	1176849
		Distance/Direction:	0.18 MI / E
		Plotted as:	Point

Map ID
13

STATE LUST - State Leaking Underground Storage Tank / SRC# 2296	Agency ID:	363
Agency Address:	SAME AS ABOVE	
Tank Status:	NOT AVAILABLE	
Media Affected:	GROUNDWATER	
Substance:	GASOLINE (UNSPECIFIED)	
Leak Cause:	UNAVAILABLE	
Remedial Action:	EXCAVATE TREAT	
Remedial Status 1:	PRELIMINARY ASSESSMENT	
Remedial Status 2:	NOT AVAILABLE	
Fields Not Reported:	Discovery Date, Quantity (Units), Leak Source	

Regional LUST - Regional Leaking Underground Storage Tank / SRC# 2295	Agency ID:	01-0753
--	------------	---------

Agency Address:	HENRY HORN SONS 1301 65TH ST EMERYVILLE, CA 94608	
Tank Status:	NOT AVAILABLE	
Discovery Date:	JULY 15, 1988	
Media Affected:	GROUNDWATER	
Substance:	GASOLINE (UNSPECIFIED)	
Leak Cause:	STRUCTURAL FAILURE	
Leak Source:	UNDERGROUND TANK	
Remedial Action:	EXCAVATE TREAT	
Remedial Status 1:	PRELIMINARY ASSESSMENT	
Remedial Status 2:	NOT AVAILABLE	
Fields Not Reported:	Quantity (Units)	

VISTA Address*:	HENRY HORN SONS 1301 65TH ST EMERYVILLE, CA 94608	VISTA ID#:	5350736
		Distance/Direction:	0.18 MI / E
		Plotted as:	Point


Map ID
13

CORTESE / SRC# 2298	EPA/Agency ID:	N/A
Agency Address:	SAME AS ABOVE	
List Name:	LEAKING TANK	
Site ID:	INV-ID01-000878	

VISTA Address*:	RIX IND 6460 HOLLIS ST EMERYVILLE, CA 94608	VISTA ID#:	356048
		Distance/Direction:	0.21 MI / SE
		Plotted as:	Point

Map ID
14A

STATE LUST - State Leaking Underground Storage Tank / SRC# 2296	Agency ID:	376
Agency Address:	SAME AS ABOVE	
Tank Status:	NOT AVAILABLE	
Media Affected:	UNKNOWN	
Substance:	METHYL ETHYL KETONE	
Leak Cause:	UNAVAILABLE	
Remedial Action:	NO ACTION TAKEN	
Remedial Status 1:	LEAK BEING CONFIRMED	
Remedial Status 2:	NOT AVAILABLE	
Fields Not Reported:	Discovery Date, Quantity (Units), Leak Source	



* VISTA address includes enhanced city and ZIP.

For more information call VISTA Information Solutions, Inc. at 1 - 800 - 767 - 0403.

Report ID: 081521-001

Date of Report: August 16, 1995

Version 2.4

Page #34

SITES IN THE SURROUNDING AREA (within 1/8 - 1/4 mile) CONT.

Regional LUST - Regional Leaking Underground Storage Tank / SRC# 2295		Agency ID:	01-1916
Agency Address:	RIX INDUSTRIES 6460 HOLLIS ST EMERYVILLE, CA 94608		
Tank Status:	NOT AVAILABLE		
Discovery Date:	JULY 24, 1992		
Media Affected:	UNKNOWN		
Substance:	METHYL ETHYL KETONE		
Leak Cause:	UNKNOWN		
Leak Source:	PIPE, LINE, HOSE		
Remedial Action:	NO ACTION TAKEN		
Remedial Status 1:	LEAK BEING CONFIRMED		
Remedial Status 2:	NOT AVAILABLE		
Fields Not Reported:	Quantity (Units)		


STATE UST - State Underground Storage Tank / SRC# 1612		EPA/Agency ID:	N/A
Agency Address:	RIX INDUSTRIES-FRANK DEWOLF 6460 HOLLIS EMERYVILLE, CA 94608		
Underground Tanks:	1		
Aboveground Tanks:	NOT REPORTED		
Tanks Removed:	NOT REPORTED		
Tank ID:	1	Tank Status:	ACTIVE/IN SERVICE
Tank Contents:	REPORTED AS "UNKNOWN" BY AGENCY	Leak Monitoring:	UNKNOWN
Tank Age:	NOT REPORTED	Tank Piping:	UNKNOWN
Tank Size (Units):	1 (GALLONS)	Tank Material:	UNKNOWN

STATE UST - State Underground Storage Tank / SRC# 1612		EPA/Agency ID:	N/A
Agency Address:	RIX INDUSTRIES 6460 HOLLIS EMERYVILLE, CA 94564		
Underground Tanks:	1		
Aboveground Tanks:	NOT REPORTED		
Tanks Removed:	NOT REPORTED		
Tank ID:	1	Tank Status:	ACTIVE/IN SERVICE
Tank Contents:	AGENCY REPORTS THE UNDEFINED TERM "OTHER"	Leak Monitoring:	UNKNOWN
Tank Age:	NOT REPORTED	Tank Piping:	UNKNOWN
Tank Size (Units):	NOT REPORTED (GALLONS)	Tank Material:	UNKNOWN

VISTA Address*:	J. T. THORPE SON, INC. 1351 OCEAN EMERYVILLE, CA 94608	VISTA ID#:	1232643
		Distance/Direction:	0.23 MI / SE
		Plotted as:	Point

Map ID
14B

STATE UST - State Underground Storage Tank / SRC# 1612		EPA/Agency ID:	N/A
Agency Address:	SAME AS ABOVE		
Underground Tanks:	1		
Aboveground Tanks:	NOT REPORTED		
Tanks Removed:	NOT REPORTED		
Tank ID:	1	Tank Status:	CLOSED REMOVED
Tank Contents:	DIESEL	Leak Monitoring:	UNKNOWN
Tank Age:	NOT REPORTED	Tank Piping:	UNKNOWN
Tank Size (Units):	4000 (GALLONS)	Tank Material:	FIBERGLASS



* VISTA address includes enhanced city and ZIP.

For more information call VISTA Information Solutions, Inc. at 1 - 800 - 767 - 0403.

Report ID: 081521-001

Date of Report: August 16, 1995

Version 2.4

Page #35

SITES IN THE SURROUNDING AREA (within 1/8 - 1/4 mile) CONT.

Map ID

14B

VISTA Address*:	GETZ CONSTRUCTION COMPANY 1351 OCEAN AVE EMERYVILLE, CA 94608	VISTA ID#:	929859
		Distance/Direction:	0.23 MI / SE
		Plotted as:	Point

STATE LUST - State Leaking Underground Storage Tank / SRC# 2296	Agency ID:	3739
--	------------	------

Agency Address:	GETZ CONSTRUCTION COMPANY 1351 OCEAN AVE EMERYVILLE, CA
Tank Status:	NOT AVAILABLE
Media Affected:	SOIL/SAND/LAND
Substance:	DIESEL
Leak Cause:	UNAVAILABLE
Remedial Action:	REPLACE SUPPLY
Remedial Status 1:	PRELIMINARY ASSESSMENT
Remedial Status 2:	NOT AVAILABLE
Fields Not Reported:	Discovery Date, Quantity (Units), Leak Source

Regional LUST - Regional Leaking Underground Storage Tank / SRC# 2295	Agency ID:	01-0697
--	------------	---------

Agency Address:	SAME AS ABOVE
Tank Status:	NOT AVAILABLE
Discovery Date:	JUNE 6, 1988
Media Affected:	SOIL/SAND/LAND
Substance:	DIESEL
Leak Cause:	STRUCTURAL FAILURE
Leak Source:	UNDERGROUND TANK
Remedial Action:	REPLACE SUPPLY
Remedial Status 1:	PRELIMINARY ASSESSMENT
Remedial Status 2:	NOT AVAILABLE
Fields Not Reported:	Quantity (Units)

CORTESE / SRC# 2298	EPA/Agency ID:	N/A
----------------------------	----------------	-----

Agency Address:	SAME AS ABOVE
List Name:	LEAKING TANK
Site ID:	INV-ID01-000820


Map ID

15A

VISTA Address*:	WAREHAM PROPERTIES 700 HEINZ AVENUE BERKELEY, CA 94710	VISTA ID#:	4059145
		Distance/Direction:	0.23 MI / N
		Plotted as:	Point

SCL - State Equivalent CERCLIS List / SRC# 2292	Agency ID:	01200019
--	------------	----------

Agency Address:	SAME AS ABOVE
Status:	NON-NPL SITE
Facility Type:	NOT AVAILABLE
Lead Agency:	REGIONAL WATER QUALITY CONTROL BOARD
State Status:	CERTIFIED/OPERATION AND MAINTENANCE
Pollutant 1:	UNSPECIFIED ALKALINE SOLUTIONS
Pollutant 2:	UNSPECIFIED ORGANIC LIQUID MIXTURE
Pollutant 3:	UNSPECIFIED OIL CONTAINING WASTE



* VISTA address includes enhanced city and ZIP.

For more information call VISTA Information Solutions, Inc. at 1 - 800 - 767 - 0403.

Report ID: 081521-001

Date of Report: August 16, 1995

Version 2.4

Page #36

SITES IN THE SURROUNDING AREA (within 1/8 - 1/4 mile) CONT.

VISTA Address*:	DURKEE WAREHAM 700 HEINZ BERKELEY, CA 94710	VISTA ID#:	929765
		Distance/Direction:	0.23 MI / N
		Plotted as:	Point

Map ID
15A

STATE LUST - State Leaking Underground Storage Tank / SRC# 2296	EPA/Agency ID:	N/A
--	----------------	-----

Agency Address:	DURKEE WAREHAM 700 HEINZ BERKELEY, CA
Tank Status:	NOT AVAILABLE
Media Affected:	GROUNDWATER
Substance:	OIL AND GREASE WASTE
Leak Cause:	UNAVAILABLE
Remedial Action:	NO ACTION TAKEN
Remedial Status 1:	CASE CLOSED/CLEANUP COMPLETE
Remedial Status 2:	NOT AVAILABLE
Fields Not Reported:	Discovery Date, Quantity (Units), Leak Source

Regional LUST - Regional Leaking Underground Storage Tank / SRC# 2295	Agency ID:	01-0522
--	------------	---------

Agency Address:	DURKEE-WAREHAM 700 HEINZ BERKELEY, CA 94704
Tank Status:	NOT AVAILABLE
Discovery Date:	AUGUST 1, 1985
Media Affected:	GROUNDWATER
Substance:	OIL AND GREASE WASTE
Leak Cause:	STRUCTURAL FAILURE
Leak Source:	UNDERGROUND TANK
Remedial Action:	NO ACTION TAKEN
Remedial Status 1:	CASE CLOSED/CLEANUP COMPLETE
Remedial Status 2:	NOT AVAILABLE
Fields Not Reported:	Quantity (Units)

CORTESE / SRC# 2298	EPA/Agency ID:	N/A
----------------------------	----------------	-----

Agency Address:	DURKEE-WAREHAM 700 HEINZ BERKELEY, CA
List Name:	LEAKING TANK
Site ID:	INV-ID01-000652


VISTA Address*:	BERKELEY IND COURT 729 HEINZ AVE BERKELEY, CA 94710	VISTA ID#:	44999
		Distance/Direction:	0.25 MI / N
		Plotted as:	Point

Map ID
15B

CERCLIS / SRC# 2241	EPA ID:	CAD980637235
----------------------------	---------	--------------

Agency Address:	SAME AS ABOVE			
NPL Status:	NOT A PROPOSED, CURRENT, OR DELETED NPL SITE			
Site Ownership:	UNKNOWN			
Lead Agency:	NOT AVAILABLE			
Site Description:	NOT REPORTED			

Event Type:	Lead Agency:	Event Status:	Start Date:	Completion Date:
DISCOVERY	EPA FUND-FINANCED	UNKNOWN	NOT REPORTED	JUNE 1, 1981
PRELIMINARY ASSESSMENT	EPA FUND-FINANCED	UNKNOWN	NOT REPORTED	OCTOBER 1, 1986



SITES IN THE SURROUNDING AREA (within 1/8 - 1/4 mile) CONT.

Event Type: SCREENING SITE INSPECTION	Lead Agency: EPA FUND-FINANCED	Event Status: NO FURTHER REMEDIAL ACTION PLANNED	Start Date: OCTOBER 1, 1986	Completion Date: OCTOBER 1, 1986
--	--	---	---------------------------------------	--

Regional CERCLIS / SRC# 2230	EPA ID:	Completion Date:
Agency Address:	SAME AS ABOVE	CAD980637235
Regional Utility Description:		
ACIDS		
HEAVY METALS		
SOLVENTS		
NOTIS 103(C) SITE		
DRUMS, ABOVE GROUND		
FACILITY CLOSED		


VISTA Address*:	BERKELEY INDUSTRIAL COURT 729 HEINZ AVENUE BERKELEY, CA 94710	VISTA ID#:	1585370
		Distance/Direction:	0.25 MI / N
		Plotted as:	Point

Map ID
15B

SCL - State Equivalent CERCLIS List / SRC# 2292	Agency ID:
Agency Address:	SAME AS ABOVE
Facility Type:	NOT AVAILABLE
Lead Agency:	NOT AVAILABLE
State Status:	REFERRED TO ANOTHER AGENCY
Pollutant 1:	POLYCHLORINATED BIPHENYLS
Pollutant 2:	NICKEL
Pollutant 3:	LEAD
Fields Not Reported:	Status

STATE LUST - State Leaking Underground Storage Tank / SRC# 2296	EPA/Agency ID:	N/A
Agency Address:	SAME AS ABOVE	
Tank Status:	NOT AVAILABLE	
Media Affected:	UNKNOWN	
Substance:	OTHER AUTO FUELS,OILS,FLUIDS	
Leak Cause:	UNAVAILABLE	
Remedial Action:	EXCAVATE TREAT	
Remedial Status 1:	PRELIMINARY ASSESSMENT	
Remedial Status 2:	NOT AVAILABLE	
Fields Not Reported:	Discovery Date, Quantity (Units), Leak Source	

Regional LUST - Regional Leaking Underground Storage Tank / SRC# 2295	Agency ID:	01-1935
Agency Address:	BERKELEY INDUSTRIAL COMPLEX 729 HEINZ ST BERKELEY, CA 94710	
Tank Status:	NOT AVAILABLE	
Discovery Date:	JUNE 21, 1993	
Media Affected:	UNKNOWN	
Substance:	OTHER AUTO FUELS,OILS,FLUIDS	
Leak Cause:	STRUCTURAL FAILURE	
Leak Source:	PIPE, LINE, HOSE	
Remedial Action:	EXCAVATE TREAT	
Remedial Status 1:	PRELIMINARY ASSESSMENT	
Remedial Status 2:	NOT AVAILABLE	
Fields Not Reported:	Quantity (Units)	



SITES IN THE SURROUNDING AREA (within 1/8 - 1/4 mile) CONT.

VISTA Address*:	DABCO 1249 67TH ST OAKLAND, CA 94608	VISTA ID#:	5350747
		Distance/Direction:	0.23 MI / E
		Plotted as:	Point
CORTESE / SRC# 2298		EPA/Agency ID:	N/A
Agency Address:	DABCO 1249 67TH ST OAKLAND, CA LEAKING TANK		
List Name:	INV-ID01-000735		
Site ID:			

Map ID

16

VISTA Address*:	FABCO DIVISION 1249 067TH EMERYVILLE, CA 94608	VISTA ID#:	4016128
		Distance/Direction:	0.23 MI / E
		Plotted as:	Point
STATE UST - State Underground Storage Tank / SRC# 1612		EPA/Agency ID:	N/A
Agency Address:	FABCO DIVISION 1249 067TH OAKLAND, CA 94608		
Underground Tanks:	1		
Aboveground Tanks:	NOT REPORTED		
Tanks Removed:	NOT REPORTED		
Tank ID:	1	Tank Status:	CLOSED REMOVED
Tank Contents:	UNLEADED GAS	Leak Monitoring:	UNKNOWN
Tank Age:	NOT REPORTED	Tank Piping:	UNKNOWN
Tank Size (Units):	1000 (GALLONS)	Tank Material:	UNKNOWN


Map ID

16

VISTA Address*:	FABCO 1249 67TH ST EMERYVILLE, CA 94608	VISTA ID#:	1582227
		Distance/Direction:	0.23 MI / E
		Plotted as:	Point
STATE LUST - State Leaking Underground Storage Tank / SRC# 2296		EPA/Agency ID:	N/A
Agency Address:	FABCO 1249 67TH ST OAKLAND, CA NOT AVAILABLE		
Tank Status:	SOIL/SAND/LAND		
Media Affected:	OTHER AUTO FUELS,OILS,FLUIDS		
Substance:	UNAVAILABLE		
Leak Cause:	EXCAVATE DISPOSE		
Remedial Action:	LEAK BEING CONFIRMED		
Remedial Status 1:	NOT AVAILABLE		
Remedial Status 2:			
Fields Not Reported:	Discovery Date, Quantity (Units), Leak Source		

Map ID

16



* VISTA address includes enhanced city and ZIP.

For more information call VISTA Information Solutions, Inc. at 1 - 800 - 767 - 0403.

Report ID: 081521-001

Date of Report: August 16, 1995

Version 2.4

Page #39


SITES IN THE SURROUNDING AREA (within 1/8 - 1/4 mile) CONT.

Regional LUST - Regional Leaking Underground Storage Tank / SRC# 2295	Agency ID:	01-0608
Agency Address:	FABCO 1249 67TH ST OAKLAND, CA 94662	
Tank Status:	NOT AVAILABLE	
Discovery Date:	MARCH 14, 1988	
Media Affected:	SOIL/SAND/LAND	
Substance:	OTHER AUTO FUELS,OILS,FLUIDS	
Leak Cause:	STRUCTURAL FAILURE	
Leak Source:	UNDERGROUND TANK	
Remedial Action:	EXCAVATE DISPOSE	
Remedial Status 1:	LEAK BEING CONFIRMED	
Remedial Status 2:	NOT AVAILABLE	
Fields Not Reported:	Quantity (Units)	

VISTA Address*:	TRANSO/LACOSTE SITE 1600 64TH STREET 6401 BAY ST EMERYVILLE, CA 94608	VISTA ID#:	5350735	Map ID 17A
		Distance/Direction:	0.23 MI / S	
		Plotted as:	Point	
CORTESE / SRC# 2298		EPA/Agency ID:	N/A	
Agency Address:	SAME AS ABOVE			
List Name:	CALSITE			
Site ID:	INV-ID01-004722			

VISTA Address*:	TRANSO/LACOSTE SITE 1600 64TH STREET/6401 BAY STREET EMERYVILLE, CA 94608	VISTA ID#:	3080516	Map ID 17A
		Distance/Direction:	0.23 MI / S	
		Plotted as:	Point	
SCL - State Equivalent CERCLIS List / SRC# 2292		Agency ID:	01200020	
Agency Address:	SAME AS ABOVE			
Facility Type:	NOT AVAILABLE			
Lead Agency:	NOT AVAILABLE			
State Status:	NO FURTHER ACTION FOR DTSC			
Pollutant 1:	HYDROCARBON SOLVENTS			
Pollutant 2:	WASTE OIL MIXED OIL			
Pollutant 3:	LEAD			
Fields Not Reported:	Status			

VISTA Address*:	TRANSO ENVELOPE CO. 1600 064TH EMERYVILLE, CA 94608	VISTA ID#:	4016114	Map ID 17A
		Distance/Direction:	0.23 MI / S	
		Plotted as:	Point	
STATE UST - State Underground Storage Tank / SRC# 1612		EPA/Agency ID:	N/A	
Agency Address:	SAME AS ABOVE			
Underground Tanks:	1			
Aboveground Tanks:	NOT REPORTED			
Tanks Removed:	NOT REPORTED			
Tank ID:	1	Tank Status:	CLOSED REMOVED	
Tank Contents:	REPORTED AS "UNKNOWN" BY AGENCY	Leak Monitoring:	UNKNOWN	
Tank Age:	NOT REPORTED	Tank Piping:	UNKNOWN	
Tank Size (Units):	300 (GALLONS)	Tank Material:	FIBERGLASS	



* VISTA address includes enhanced city and ZIP.

For more information call VISTA Information Solutions, Inc. at 1 - 800 - 767 - 0403.

Report ID: 081521-001

Date of Report: August 16, 1995

SITES IN THE SURROUNDING AREA (within 1/8 - 1/4 mile) CONT.


VISTA Address*:	LOWENBERG CORPORATION 1410 64TH ST EMERYVILLE, CA 94608	VISTA ID#:	5350734
		Distance/Direction:	0.24 MI / SE
		Plotted as:	Point
CORTESE / SRC# 2298		EPA/Agency ID:	N/A
Agency Address:	SAME AS ABOVE		
List Name:	LEAKING TANK		
Site ID:	INV-ID01-001047		

Map ID
18A

VISTA Address*:	LOWENBERG CORPORATION 1410 64TH ST EMERYVILLE, CA 94608	VISTA ID#:	1591685
		Distance/Direction:	0.24 MI / SE
		Plotted as:	Point
STATE LUST - State Leaking Underground Storage Tank / SRC# 2296		Agency ID:	3789
Agency Address:	LOWENBERG CORPORATION 1410 64TH ST EMERYVILLE, CA		
Tank Status:	NOT AVAILABLE		
Media Affected:	GROUNDWATER		
Substance:	GASOLINE (UNSPECIFIED)		
Leak Cause:	UNAVAILABLE		
Remedial Action:	NO ACTION TAKEN		
Remedial Status 1:	LEAK BEING CONFIRMED		
Remedial Status 2:	NOT AVAILABLE		
Fields Not Reported:	Discovery Date, Quantity (Units), Leak Source		

Map ID
18A

Regional LUST - Regional Leaking Underground Storage Tank / SRC# 2295		Agency ID:	01-0926
Agency Address:	SAME AS ABOVE		
Tank Status:	NOT AVAILABLE		
Discovery Date:	FEBRUARY 23, 1990		
Media Affected:	GROUNDWATER		
Substance:	GASOLINE (UNSPECIFIED)		
Leak Cause:	STRUCTURAL FAILURE		
Leak Source:	UNDERGROUND TANK		
Remedial Action:	NO ACTION TAKEN		
Remedial Status 1:	LEAK BEING CONFIRMED		
Remedial Status 2:	NOT AVAILABLE		
Fields Not Reported:	Quantity (Units)		



* VISTA address includes enhanced city and ZIP.

For more information call VISTA Information Solutions, Inc. at 1 - 800 - 767 - 0403.

Report ID: 081521-001

Date of Report: August 16, 1995

Version 2.4

Page #41

SITES IN THE SURROUNDING AREA (within 1/4 - 1/2 mile)

VISTA Address*:	HFH LIMITED 6400 HOLLIS ST EMERYVILLE, CA 94608	VISTA ID#:	929856
		Distance/Direction:	0.26 MI / SE
		Plotted as:	Point

Map ID
18

STATE LUST - State Leaking Underground Storage Tank / SRC# 2296	EPA/Agency ID:	N/A
--	----------------	-----

Agency Address:	HFH LIMITED 6400 HOLLIS ST EMERYVILLE, CA
Tank Status:	NOT AVAILABLE
Media Affected:	SOIL/SAND/LAND
Substance:	GASOLINE (UNSPECIFIED)
Leak Cause:	UNAVAILABLE
Remedial Action:	NO ACTION TAKEN
Remedial Status 1:	LEAK BEING CONFIRMED
Remedial Status 2:	NOT AVAILABLE
Fields Not Reported:	Discovery Date, Quantity (Units), Leak Source

Regional LUST - Regional Leaking Underground Storage Tank / SRC# 2295	Agency ID:	01-0764
--	------------	---------

Agency Address:	HFH, LIMITED 6400 HOLLIS ST EMERYVILLE, CA 94608
Tank Status:	NOT AVAILABLE
Discovery Date:	MAY 6, 1986
Media Affected:	SOIL/SAND/LAND
Substance:	GASOLINE (UNSPECIFIED)
Leak Cause:	STRUCTURAL FAILURE
Leak Source:	UNDERGROUND TANK
Remedial Action:	NO ACTION TAKEN
Remedial Status 1:	LEAK BEING CONFIRMED
Remedial Status 2:	NOT AVAILABLE
Fields Not Reported:	Quantity (Units)

CORTESE / SRC# 2298	EPA/Agency ID:	N/A
----------------------------	----------------	-----


Agency Address:	HFH, LIMITED 6400 HOLLIS ST EMERYVILLE, CA
List Name:	LEAKING TANK
Site ID:	INV-ID01-000888

VISTA Address*:	BLAZIC INDUSTRIAL SERVICES 1399 64TH ST EMERYVILLE, CA 94608	VISTA ID#:	5350733
		Distance/Direction:	0.26 MI / SE
		Plotted as:	Point

Map ID
18

CORTESE / SRC# 2298	EPA/Agency ID:	N/A
----------------------------	----------------	-----

Agency Address:	SAME AS ABOVE
List Name:	LEAKING TANK
Site ID:	INV-ID01-003426



* VISTA address includes enhanced city and ZIP.

For more information call VISTA Information Solutions, Inc. at 1 - 800 - 767 - 0403.

Report ID: 081521-001

Date of Report: August 16, 1995

Version 2.4

Page #42

SITES IN THE SURROUNDING AREA (within 1/4 - 1/2 mile) CONT.

VISTA Address*:	OLIVER RUBBER CO 1200 65TH ST EMERYVILLE, CA 94608	VISTA ID#:	308877
		Distance/Direction:	0.27 MI / E
		Plotted as:	Point

Map ID

19

STATE LUST - State Leaking Underground Storage Tank / SRC# 2296	Agency ID:	1330
--	------------	------

Agency Address:	OLIVER RUBBER CO. 1200 65TH ST. OAKLAND, CA 94662
Tank Status:	NOT AVAILABLE
Media Affected:	SOIL/SAND/LAND
Substance:	DIESEL
Leak Cause:	UNAVAILABLE
Remedial Action:	NO ACTION TAKEN
Remedial Status 1:	REM ACTION PLAN
Remedial Status 2:	NOT AVAILABLE
Fields Not Reported:	Discovery Date, Quantity (Units), Leak Source

Regional LUST - Regional Leaking Underground Storage Tank / SRC# 2295	Agency ID:	01-1091
--	------------	---------

Agency Address:	OLIVER RUBBER CO 1200 65TH OAKLAND, CA 94608
Tank Status:	NOT AVAILABLE
Discovery Date:	MARCH 8, 1985
Media Affected:	SOIL/SAND/LAND
Substance:	DIESEL
Leak Cause:	STRUCTURAL FAILURE
Leak Source:	UNDERGROUND TANK
Remedial Action:	NO ACTION TAKEN
Remedial Status 1:	REM ACTION PLAN
Remedial Status 2:	NOT AVAILABLE
Fields Not Reported:	Quantity (Units)

VISTA Address*:	PIE NATINOWIDE PROPERTY 5500 EASTSHORE HWY EMERYVILLE, CA 94608	VISTA ID#:	5354469
		Distance/Direction:	0.28 MI / SW
		Plotted as:	Point

Map ID

20

CORTESE / SRC# 2298	EPA/Agency ID:	N/A
----------------------------	----------------	-----

Agency Address:	SAME AS ABOVE
List Name:	LEAKING TANK
Site ID:	INV-ID01-001293


VISTA Address*:	GARRETT FREIGHT LINE 64TH LACOSTE EMERYVILLE, CA	VISTA ID#:	5355502
		Distance/Direction:	0.30 MI / SW
		Plotted as:	Point

Map ID

20

CORTESE / SRC# 2298	EPA/Agency ID:	N/A
----------------------------	----------------	-----

Agency Address:	SAME AS ABOVE
List Name:	LEAKING TANK
Site ID:	INV-ID01-000805



* VISTA address includes enhanced city and ZIP.

For more information call VISTA Information Solutions, Inc. at 1 - 800 - 767 - 0403.

Report ID: 081521-001

Date of Report: August 16, 1995

Version 2.4

Page #43

SITES IN THE SURROUNDING AREA (within 1/4 - 1/2 mile) CONT.

Map ID

20

VISTA Address*:	GARRET FREIGHT LINE 64TH LACOSTE EMERYVILLE, CA	VISTA ID#:	929850
		Distance/Direction:	0.30 MI / SW
		Plotted as:	Point

STATE LUST - State Leaking Underground Storage Tank / SRC# 2296	EPA/Agency ID:	N/A
--	----------------	-----

Agency Address:	SAME AS ABOVE
Tank Status:	NOT AVAILABLE
Media Affected:	SOIL/SAND/LAND
Substance:	OTHER AUTO FUELS,OILS,FLUIDS
Leak Cause:	UNAVAILABLE
Remedial Action:	NO ACTION TAKEN
Remedial Status 1:	LEAK BEING CONFIRMED
Remedial Status 2:	NOT AVAILABLE
Fields Not Reported:	Discovery Date, Quantity (Units), Leak Source

Regional LUST - Regional Leaking Underground Storage Tank / SRC# 2295	Agency ID:	01-0682
--	------------	---------

Agency Address:	GARRETT FREIGHT LINE 64TH LACOSTE EMERYVILLE, CA 94608
Tank Status:	NOT AVAILABLE
Discovery Date:	MAY 5, 1986
Media Affected:	SOIL/SAND/LAND
Substance:	OTHER AUTO FUELS,OILS,FLUIDS
Leak Cause:	STRUCTURAL FAILURE
Leak Source:	UNDERGROUND TANK
Remedial Action:	NO ACTION TAKEN
Remedial Status 1:	LEAK BEING CONFIRMED
Remedial Status 2:	NOT AVAILABLE
Fields Not Reported:	Quantity (Units)

Map ID

20

VISTA Address*:	CAPITOL REF CO FOOT OF 64TH ST EMERYVILLE, CA 94608	VISTA ID#:	69205
		Distance/Direction:	0.31 MI / SW
		Plotted as:	Point


CERCLIS / SRC# 2241	EPA ID:	CAD980637177
----------------------------	---------	--------------

Agency Address:	SAME AS ABOVE
NPL Status:	NOT A PROPOSED, CURRENT, OR DELETED NPL SITE
Site Ownership:	UNKNOWN
Lead Agency:	NOT AVAILABLE
Site Description:	NOT REPORTED

Event Type:	Lead Agency:	Event Status:	Start Date:	Completion Date:
DISCOVERY	EPA FUND-FINANCED	UNKNOWN	NOT REPORTED	JUNE 1, 1981
PRELIMINARY ASSESSMENT	EPA FUND-FINANCED	NO FURTHER REMEDIAL ACTION PLANNED	NOT REPORTED	SEPTEMBER 1, 1982

Regional CERCLIS / SRC# 2230	EPA ID:	CAD980637177
-------------------------------------	---------	--------------

Agency Address:	SAME AS ABOVE
Regional Utility Description:	
ACIDS	
BASES	
HEAVY METALS	
ORGANICS	
CLOSED FACILITY	



* VISTA address includes enhanced city and ZIP.

For more information call VISTA Information Solutions, Inc. at 1 - 800 - 767 - 0403.

Report ID: 081521-001

Date of Report: August 16, 1995

Version 2.4

Page #44

SITES IN THE SURROUNDING AREA (within 1/4 - 1/2 mile) CONT.

Regional Utility Description:

HAS CURRENT DISPOSITION
NOTIS 103 (C) SITE

VISTA Address*:	FOLGER MURPHY PRPOERTY 1020 MURRAY ST BERKELEY, CA 94710	VISTA ID#:	929773
		Distance/Direction:	0.28 MI / NE
		Plotted as:	Point

Map ID

21

STATE LUST - State Leaking Underground Storage Tank / SRC# 2296	EPA/Agency ID:	N/A
--	----------------	-----


Agency Address:	FOLGER MURPHY PRPOERTY 1020 MURRAY ST BERKELEY, CA
Tank Status:	NOT AVAILABLE
Media Affected:	SOIL/SAND/LAND
Substance:	GASOLINE (UNSPECIFIED)
Leak Cause:	UNAVAILABLE
Remedial Action:	NO ACTION TAKEN
Remedial Status 1:	LEAK BEING CONFIRMED
Remedial Status 2:	NOT AVAILABLE
Fields Not Reported:	Discovery Date, Quantity (Units), Leak Source

Regional LUST - Regional Leaking Underground Storage Tank / SRC# 2295	Agency ID:	01-0648
--	------------	---------

Agency Address:	FOLGER MURPHY PROPERTY 1020 MURRAY ST BERKELEY, CA 94704
Tank Status:	NOT AVAILABLE
Discovery Date:	OCTOBER 3, 1988
Media Affected:	SOIL/SAND/LAND
Substance:	GASOLINE (UNSPECIFIED)
Leak Cause:	STRUCTURAL FAILURE
Leak Source:	UNDERGROUND TANK
Remedial Action:	NO ACTION TAKEN
Remedial Status 1:	CASE CLOSED/CLEANUP COMPLETE
Remedial Status 2:	NOT AVAILABLE
Fields Not Reported:	Quantity (Units)

CORTESE / SRC# 2298	EPA/Agency ID:	N/A
----------------------------	----------------	-----

Agency Address:	FOLGER MURPHY PROPERTY 1020 MURRAY ST BERKELEY, CA
List Name:	LEAKING TANK
Site ID:	INV-ID01-000773



* VISTA address includes enhanced city and ZIP.

For more information call VISTA Information Solutions, Inc. at 1 - 800 - 767 - 0403.

Report ID: 081521-001

Date of Report: August 16, 1995

Version 2.4

Page #45

SITES IN THE SURROUNDING AREA (within 1/4 - 1/2 mile) CONT.

VISTA Address*:	ASPHALT PRODUCTS OIL CORP. 1001 ASHBY AVE. BERKELEY, CA 94710	VISTA ID#:	29551
		Distance/Direction:	0.30 MI / NE
		Plotted as:	Point

Map ID

21

STATE LUST - State Leaking Underground Storage Tank / SRC# 2296	EPA/Agency ID:	N/A
--	----------------	-----

Agency Address: SAME AS ABOVE
 Tank Status: NOT AVAILABLE
 Media Affected: GROUNDWATER
 Substance: DIESEL
 Leak Cause: UNAVAILABLE
 Remedial Action: NO ACTION TAKEN
 Remedial Status 1: LEAK BEING CONFIRMED
 Remedial Status 2: NOT AVAILABLE
 Fields Not Reported: Discovery Date, Quantity (Units), Leak Source

Regional LUST - Regional Leaking Underground Storage Tank / SRC# 2295	Agency ID:	01-0060
--	------------	---------

Agency Address: ASPHALT PRODUCT OIL CORP
 1001 ASHBY AVE
 BERKELEY, CA 94710
 Tank Status: NOT AVAILABLE
 Discovery Date: MARCH 7, 1990
 Media Affected: GROUNDWATER
 Substance: DIESEL
 Leak Cause: STRUCTURAL FAILURE
 Leak Source: UNDERGROUND TANK
 Remedial Action: NO ACTION TAKEN
 Remedial Status 1: LEAK BEING CONFIRMED
 Remedial Status 2: NOT AVAILABLE
 Fields Not Reported: Quantity (Units)


VISTA Address*:	ALLEN PERRY 1001 ASHBY AVE BERKELEY, CA 94710	VISTA ID#:	1592014
		Distance/Direction:	0.30 MI / NE
		Plotted as:	Point

Map ID

21

CORTESE / SRC# 2298	EPA/Agency ID:	N/A
----------------------------	----------------	-----

Agency Address: SAME AS ABOVE
 List Name: LEAKING TANK
 Site ID: INV-ID01-000179



* VISTA address includes enhanced city and ZIP.

For more information call VISTA Information Solutions, Inc. at 1 - 800 - 767 - 0403.

Report ID: 081521-001

Date of Report: August 16, 1995

Version 2.4

Page #46

SITES IN THE SURROUNDING AREA (within 1/4 - 1/2 mile) CONT.

Map ID

23

VISTA Address*:	PETERSON MFG CO INC 1600 63RD ST EMERYVILLE, CA 94608	VISTA ID#:	327086
		Distance/Direction:	0.29 MI / SE
		Plotted as:	Point

STATE LUST - State Leaking Underground Storage Tank / SRC# 2296	Agency ID:	147
--	------------	-----

Agency Address:	PETERSON MFG CO INC 1600 63RD ST OAKLAND, CA 94608
Tank Status:	NOT AVAILABLE
Media Affected:	GROUNDWATER
Substance:	GASOLINE (UNSPECIFIED)
Leak Cause:	UNAVAILABLE
Remedial Action:	ENHANCED BIODEGRADATION
Remedial Status 1:	CONTAMINATION ASSESSMENT
Remedial Status 2:	NOT AVAILABLE
Fields Not Reported:	Discovery Date, Quantity (Units), Leak Source

Regional LUST - Regional Leaking Underground Storage Tank / SRC# 2295	Agency ID:	01-1159
--	------------	---------

Agency Address:	PETERSON MANUFACTURING CO 1600 63RD ST EMERYVILLE, CA 94608
Tank Status:	NOT AVAILABLE
Discovery Date:	FEBRUARY 1, 1988
Media Affected:	GROUNDWATER
Substance:	GASOLINE (UNSPECIFIED)
Leak Cause:	STRUCTURAL FAILURE
Leak Source:	UNDERGROUND TANK
Remedial Action:	ENHANCED BIODEGRADATION
Remedial Status 1:	CONTAMINATION ASSESSMENT
Remedial Status 2:	NOT AVAILABLE
Fields Not Reported:	Quantity (Units)


Map ID

24

VISTA Address*:	EMERYBAY MARKET PLACE 6425 CHRISTIE ST EMERYVILLE, CA 94608	VISTA ID#:	5352902
		Distance/Direction:	0.29 MI / S
		Plotted as:	Point

STATE LUST - State Leaking Underground Storage Tank / SRC# 2296	EPA/Agency ID:	N/A
--	----------------	-----

Agency Address:	SAME AS ABOVE
Tank Status:	NOT AVAILABLE
Media Affected:	GROUNDWATER
Substance:	GASOLINE (UNSPECIFIED)
Leak Cause:	UNAVAILABLE
Remedial Action:	NO ACTION TAKEN
Remedial Status 1:	PRELIMINARY ASSESSMENT
Remedial Status 2:	NOT AVAILABLE
Fields Not Reported:	Discovery Date, Quantity (Units), Leak Source



SITES IN THE SURROUNDING AREA (within 1/4 - 1/2 mile) CONT.

Regional LUST - Regional Leaking Underground Storage Tank / SRC# 2295	Agency ID:	01-0559
Agency Address:	SAME AS ABOVE	
Tank Status:	NOT AVAILABLE	
Discovery Date:	AUGUST 26, 1988	
Media Affected:	GROUNDWATER	
Substance:	GASOLINE (UNSPECIFIED)	
Leak Cause:	STRUCTURAL FAILURE	
Leak Source:	UNDERGROUND TANK	
Remedial Action:	NO ACTION TAKEN	
Remedial Status 1:	PRELIMINARY ASSESSMENT	
Remedial Status 2:	NOT AVAILABLE	
Fields Not Reported:	Quantity (Units)	

VISTA Address*:	EMERYVILLE MARKET PLACE 6425 CHRISTIE ST EMERYVILLE, CA 94608	VISTA ID#:	5352903
		Distance/Direction:	0.29 MI / S
		Plotted as:	Point
CORTESE / SRC# 2298		EPA/Agency ID:	N/A
Agency Address:	SAME AS ABOVE		
List Name:	LEAKING TANK		
Site ID:	INV-ID01-000689		


Map ID
24

VISTA Address*:	J.W.P. MECHANICAL 999 ANTHONY ST BERKELEY, CA 94710	VISTA ID#:	3765863
		Distance/Direction:	0.30 MI / NE
		Plotted as:	Point

Map ID
25

STATE LUST - State Leaking Underground Storage Tank / SRC# 2296	EPA/Agency ID:	N/A
Agency Address:	J.W.P. MECHANICAL 999 ANTHONY ST BERKELEY, CA	
Tank Status:	NOT AVAILABLE	
Media Affected:	GROUNDWATER	
Substance:	GASOLINE (UNSPECIFIED)	
Leak Cause:	UNAVAILABLE	
Remedial Action:	NO ACTION TAKEN	
Remedial Status 1:	LEAK BEING CONFIRMED	
Remedial Status 2:	NOT AVAILABLE	
Fields Not Reported:	Discovery Date, Quantity (Units), Leak Source	

Regional LUST - Regional Leaking Underground Storage Tank / SRC# 2295	Agency ID:	01-0812
Agency Address:	J.W.P. MECHANICAL 999 ANTHONY ST BERKELEY, CA 94704	
Tank Status:	NOT AVAILABLE	
Discovery Date:	MAY 11, 1992	
Media Affected:	GROUNDWATER	
Substance:	GASOLINE (UNSPECIFIED)	
Leak Cause:	STRUCTURAL FAILURE	
Leak Source:	UNDERGROUND TANK	
Remedial Action:	NO ACTION TAKEN	
Remedial Status 1:	LEAK BEING CONFIRMED	
Remedial Status 2:	NOT AVAILABLE	
Fields Not Reported:	Quantity (Units)	



SITES IN THE SURROUNDING AREA (within 1/4 - 1/2 mile) CONT.

VISTA Address*:	J. W. P. MECHANICAL 999 ANTHONY ST BERKELEY, CA 94710	VISTA ID#:	5351406
		Distance/Direction:	0.30 MI / NE
		Plotted as:	Point
CORTESE / SRC# 2298		EPA/Agency ID:	N/A
Agency Address:	J. W. P. MECHANICAL 999 ANTHONY ST BERKELEY, CA LEAKING TANK		
List Name:	LEAKING TANK		
Site ID:	INV-ID01-000930		

Map ID

25

VISTA Address*:	CHRONICLE DEPOT 2817 7TH ST BERKELEY, CA 94710	VISTA ID#:	929724
		Distance/Direction:	0.38 MI / N
		Plotted as:	Point
STATE LUST - State Leaking Underground Storage Tank / SRC# 2296		EPA/Agency ID:	N/A
Agency Address:	CHRONICLE DEPOT 2817 7TH ST BERKELEY, CA		
Tank Status:	NOT AVAILABLE		
Media Affected:	SOIL/SAND/LAND		
Substance:	GASOLINE (UNSPECIFIED)		
Leak Cause:	UNAVAILABLE		
Remedial Action:	NO ACTION TAKEN		
Remedial Status 1:	LEAK BEING CONFIRMED		
Remedial Status 2:	NOT AVAILABLE		
Fields Not Reported:	Discovery Date, Quantity (Units), Leak Source		

Map ID

26

Regional LUST - Regional Leaking Underground Storage Tank / SRC# 2295		Agency ID:	01-0396
Agency Address:	CHRONICLE DEPOT 2817 7TH ST BERKELEY, CA 94704		
Tank Status:	NOT AVAILABLE		
Discovery Date:	APRIL 23, 1985		
Media Affected:	SOIL/SAND/LAND		
Substance:	GASOLINE (UNSPECIFIED)		
Leak Cause:	STRUCTURAL FAILURE		
Leak Source:	UNDERGROUND TANK		
Remedial Action:	NO ACTION TAKEN		
Remedial Status 1:	LEAK BEING CONFIRMED		
Remedial Status 2:	NOT AVAILABLE		
Fields Not Reported:	Quantity (Units)		
CORTESE / SRC# 2298		EPA/Agency ID:	N/A
Agency Address:	CHRONICLE DEPOT 2817 7TH ST BERKELEY, CA LEAKING TANK		
List Name:	LEAKING TANK		
Site ID:	INV-ID01-000526		



* VISTA address includes enhanced city and ZIP.

For more information call VISTA Information Solutions, Inc. at 1 - 800 - 767 - 0403.

Report ID: 081521-001

Date of Report: August 16, 1995

Version 2.4

Page #49

SITES IN THE SURROUNDING AREA (within 1/4 - 1/2 mile) CONT.

VISTA Address*:	BAYOX 1171 OCEAN AVE EMERYVILLE, CA 94608	VISTA ID#:	930213
		Distance/Direction:	0.37 MI / E
		Plotted as:	Point

Map ID
27

STATE LUST - State Leaking Underground Storage Tank / SRC# 2296	Agency ID:	307
--	------------	-----

Agency Address:	BAYOX 1171 OCEAN AVE OAKLAND, CA
Tank Status:	NOT AVAILABLE
Media Affected:	GROUNDWATER
Substance:	DIESEL
Leak Cause:	UNAVAILABLE
Remedial Action:	NO ACTION TAKEN
Remedial Status 1:	PRELIMINARY ASSESSMENT
Remedial Status 2:	NOT AVAILABLE
Fields Not Reported:	Discovery Date, Quantity (Units), Leak Source

Regional LUST - Regional Leaking Underground Storage Tank / SRC# 2295	Agency ID:	01-0165
--	------------	---------


Agency Address:	BAYOX 1171 OCEAN AVE OAKLAND, CA 94608
Tank Status:	NOT AVAILABLE
Discovery Date:	FEBRUARY 1, 1988
Media Affected:	GROUNDWATER
Substance:	DIESEL
Leak Cause:	STRUCTURAL FAILURE
Leak Source:	UNDERGROUND TANK
Remedial Action:	NO ACTION TAKEN
Remedial Status 1:	PRELIMINARY ASSESSMENT
Remedial Status 2:	NOT AVAILABLE
Fields Not Reported:	Quantity (Units)

VISTA Address*:	US POSTAL SERVICE 6121 HOLLIS ST #8 EMERYVILLE, CA 94608	VISTA ID#:	4222653
		Distance/Direction:	0.38 MI / SE
		Plotted as:	Point

Map ID
28

STATE LUST - State Leaking Underground Storage Tank / SRC# 2296	Agency ID:	4428
--	------------	------

Agency Address:	US POSTAL SERVICE 6121 HOLLIS ST #8 EMERYVILLE, CA
Tank Status:	NOT AVAILABLE
Media Affected:	SOIL/SAND/LAND
Substance:	DIESEL
Leak Cause:	UNAVAILABLE
Remedial Action:	NO ACTION TAKEN
Remedial Status 1:	LEAK BEING CONFIRMED
Remedial Status 2:	NOT AVAILABLE
Fields Not Reported:	Discovery Date, Quantity (Units), Leak Source



SITES IN THE SURROUNDING AREA (within 1/4 - 1/2 mile) CONT.

Regional LUST - Regional Leaking Underground Storage Tank / SRC# 2295	Agency ID:	01-1737
Agency Address:	US POST OFFICE 6121 HOLLIS ST #8 EMERYVILLE, CA 94608	
Tank Status:	NOT AVAILABLE	
Discovery Date:	APRIL 22, 1993	
Media Affected:	SOIL/SAND/LAND	
Substance:	DIESEL	
Leak Cause:	UNKNOWN	
Leak Source:	REPORTED AS "UNKNOWN" BY AGENCY	
Remedial Action:	NO ACTION TAKEN	
Remedial Status 1:	LEAK BEING CONFIRMED	
Remedial Status 2:	NOT AVAILABLE	
Fields Not Reported:	Quantity (Units)	

VISTA Address*:	ITT GRINNELL PROPERTY 6121 HOLLIS STREET EMERYVILLE, CA 94608	VISTA ID#:	1154988
		Distance/Direction:	0.38 MI / SE
		Plotted as:	Point

Map ID

28


SCL - State Equivalent CERCLIS List / SRC# 2292	Agency ID:	01500101
Agency Address:	SAME AS ABOVE	
Facility Type:	NOT AVAILABLE	
Lead Agency:	NOT AVAILABLE	
State Status:	PRELIMINARY ASSESSMENT REQ-MED	
Pollutant 1:	CONTAMINATED SOIL	
Pollutant 2:	POLYCHLORINATED BIPHENYLS MATERIAL WITH PCBs	
Pollutant 3:	UNKNOWN	
Fields Not Reported:	Status	

VISTA Address*:	HOLLIS STREET PROJECT 6050 HOLLIS ST. EMERYVILLE, CA 94608	VISTA ID#:	929857
		Distance/Direction:	0.41 MI / SE
		Plotted as:	Point

Map ID

28

STATE LUST - State Leaking Underground Storage Tank / SRC# 2296	Agency ID:	3792
Agency Address:	HOLLIS STREET PROJECT 6050 HOLLIS ST. EMERYVILLE, CA	
Tank Status:	NOT AVAILABLE	
Media Affected:	GROUNDWATER	
Substance:	GASOLINE (UNSPECIFIED)	
Leak Cause:	UNAVAILABLE	
Remedial Action:	EXCAVATE TREAT	
Remedial Status 1:	PRELIMINARY ASSESSMENT	
Remedial Status 2:	NOT AVAILABLE	
Fields Not Reported:	Discovery Date, Quantity (Units), Leak Source	



* VISTA address includes enhanced city and ZIP.

For more information call VISTA Information Solutions, Inc. at 1 - 800 - 767 - 0403.

Report ID: 081521-001

Date of Report: August 16, 1995

Version 2.4


Page #51

SITES IN THE SURROUNDING AREA (within 1/4 - 1/2 mile) CONT.

Regional LUST - Regional Leaking Underground Storage Tank / SRC# 2295	Agency ID:	01-0773
Agency Address:	HOLLIS STREET PROJECT 6050 HOLLIS ST EMERYVILLE, CA 94608 NOT AVAILABLE	
Tank Status:	NOT AVAILABLE	
Discovery Date:	JULY 15, 1987	
Media Affected:	GROUNDWATER	
Substance:	GASOLINE (UNSPECIFIED)	
Leak Cause:	STRUCTURAL FAILURE	
Leak Source:	UNDERGROUND TANK	
Remedial Action:	EXCAVATE TREAT	
Remedial Status 1:	PRELIMINARY ASSESSMENT	
Remedial Status 2:	NOT AVAILABLE	
Fields Not Reported:	Quantity (Units)	

VISTA Address*:	DUTRO COMPANY 1333 62ND EMERYVILLE, CA 94608	VISTA ID#:	5350732	Map ID 29
		Distance/Direction:	0.39 MI / SE	
		Plotted as:	Point	
CORTESE / SRC# 2298		EPA/Agency ID:	N/A	
Agency Address:	DUTRO COMPANY 1333 62ND EMERYVILLE, CA LEAKING TANK			
List Name:	DUTRO COMPANY			
Site ID:	1333 62ND EMERYVILLE, CA 94608 INV-ID01-000653			

VISTA Address*:	DUTRO COMPANY 1333 62ND STREET EMERYVILLE, CA 94608	VISTA ID#:	130452	Map ID 29
		Distance/Direction:	0.39 MI / SE	
		Plotted as:	Point	
STATE LUST - State Leaking Underground Storage Tank / SRC# 2296		EPA/Agency ID:	N/A	
Agency Address:	DUTRO COMPANY 1333 62ND STREET EMERYVILLE, CA 94662 NOT AVAILABLE			
Tank Status:	NOT AVAILABLE			
Media Affected:	GROUNDWATER			
Substance:	GASOLINE (UNSPECIFIED)			
Leak Cause:	UNAVAILABLE			
Remedial Action:	EXCAVATE TREAT			
Remedial Status 1:	LEAK BEING CONFIRMED			
Remedial Status 2:	NOT AVAILABLE			
Fields Not Reported:	Discovery Date, Quantity (Units), Leak Source			



* VISTA address includes enhanced city and ZIP.

For more information call VISTA Information Solutions, Inc. at 1 - 800 - 767 - 0403.

Report ID: 081521-001

Date of Report: August 16, 1995

Version 2.4

Page #52

SITES IN THE SURROUNDING AREA (within 1/4 - 1/2 mile) CONT.

Regional LUST - Regional Leaking Underground Storage Tank / SRC# 2295		Agency ID:	01-0523
Agency Address:	DUTRO COMPANY 1333 62ND ST EMERYVILLE, CA 94608		
Tank Status:	NOT AVAILABLE		
Discovery Date:	MAY 30, 1990		
Media Affected:	GROUNDWATER		
Substance:	GASOLINE (UNSPECIFIED)		
Leak Cause:	STRUCTURAL FAILURE		
Leak Source:	UNDERGROUND TANK		
Remedial Action:	EXCAVATE TREAT		
Remedial Status 1:	LEAK BEING CONFIRMED		
Remedial Status 2:	NOT AVAILABLE		
Fields Not Reported:	Quantity (Units)		


VISTA Address*:	MYERS DRUM - OAKLAND 6549 SAN PABLO AVENUE EMERYVILLE, CA 94608	VISTA ID#:	288615
		Distance/Direction:	0.40 MI / E
		Plotted as:	Point

Map ID
30

SPL - State Equivalent Priority List / SRC# 2293		Agency ID:	01340111
Agency Address:	MYERS DRUM - OAKLAND 6549 SAN PABLO AVENUE OAKLAND, CA 94608		
Status:	NON-NPL SITE		
Facility Type:	NOT AVAILABLE		
Lead Agency:	DEPT OF TOXIC SUBSTANCES CONTROL		
State Status:	ANNUAL WORK PLAN		
Pollutant 1:	ARSENIC		
Pollutant 2:	SOLIDS OR SLUDGES W/HALOGENATED ORGANIC COMPOUNDS		
Pollutant 3:	HALOGENATED ORGANIC COMPOUNDS		

CERCLIS / SRC# 2241		EPA ID:	CAD009123217	
Agency Address:	MYERS DRUM #1 6549 SAN PABLO AVE. OAKLAND, CA 94608			
NPL Status:	NOT A PROPOSED, CURRENT, OR DELETED NPL SITE			
Site Ownership:	PRIVATE/NON-GOVERNMENTAL			
Lead Agency:	NO DETERMINATION			
Site Description:	NOT REPORTED			
Event Type:	Lead Agency:	Event Status:	Start Date:	Completion Date:
DISCOVERY	EPA FUND-FINANCED	UNKNOWN	NOT REPORTED	OCTOBER 18, 1993
PRELIMINARY ASSESSMENT	EPA FUND-FINANCED	NO FURTHER REMEDIAL ACTION PLANNED	NOT REPORTED	SEPTEMBER 15, 1994

CORTESE / SRC# 2298		EPA/Agency ID:	N/A
Agency Address:	MYERS DRUM - OAKLAND 6549 SAN PABLO AVE OAKLAND, CA 94608		
List Name:	CALSITE		
Site ID:	INV-ID01-002689		



* VISTA address includes enhanced city and ZIP.

For more information call VISTA Information Solutions, Inc. at 1 - 800 - 767 - 0403.

Report ID: 081521-001

Date of Report: August 16, 1995

Version 2.4

Page #53

SITES IN THE SURROUNDING AREA (within 1/4 - 1/2 mile) CONT.

Map ID

31

VISTA Address*:	PQ CORP THE 801 GRAYSON ST BERKELEY, CA 94710	VISTA ID#:	337053
		Distance/Direction:	0.40 MI / N
		Plotted as:	Point

STATE LUST - State Leaking Underground Storage Tank / SRC# 2296	EPA/Agency ID:	N/A
--	----------------	-----

Agency Address:	PQ CORP. 801 GRAYSON ST. BERKELEY, CA 94710
Tank Status:	NOT AVAILABLE
Media Affected:	SOIL/SAND/LAND
Substance:	DIESEL
Leak Cause:	UNAVAILABLE
Remedial Action:	NO ACTION TAKEN
Remedial Status 1:	LEAK BEING CONFIRMED
Remedial Status 2:	NOT AVAILABLE
Fields Not Reported:	Discovery Date, Quantity (Units), Leak Source

Regional LUST - Regional Leaking Underground Storage Tank / SRC# 2295	Agency ID:	01-1203
--	------------	---------

Agency Address:	PQ CORPORATION 801 GRAYSON ST BERKELEY, CA 94710
Tank Status:	NOT AVAILABLE
Discovery Date:	NOVEMBER 6, 1986
Media Affected:	SOIL/SAND/LAND
Substance:	DIESEL
Leak Cause:	STRUCTURAL FAILURE
Leak Source:	UNDERGROUND TANK
Remedial Action:	NO ACTION TAKEN
Remedial Status 1:	LEAK BEING CONFIRMED
Remedial Status 2:	NOT AVAILABLE
Fields Not Reported:	Quantity (Units)

CORTESE / SRC# 2298	EPA/Agency ID:	N/A
----------------------------	----------------	-----

Agency Address:	PQ CORPORATION 801 GRAYSON ST BERKELEY, CA 94710
List Name:	LEAKING TANK
Site ID:	INV-ID01-001320


Map ID

32

VISTA Address*:	SHELLMOUND STREET 4300 EASTSHORE HIGHWAY EMERYVILLE, CA 94608	VISTA ID#:	5286401
		Distance/Direction:	0.42 MI / SW
		Plotted as:	Point

SCL - State Equivalent CERCLIS List / SRC# 2292	Agency ID:	01330040
--	------------	----------

Agency Address:	SAME AS ABOVE
Status:	NON-NPL SITE
Facility Type:	NOT AVAILABLE
Lead Agency:	DEPT OF TOXIC SUBSTANCES CONTROL
State Status:	VOLUNTARY CLEANUP
Pollutant 1:	UNKNOWN
Pollutant 2:	UNKNOWN
Pollutant 3:	UNKNOWN



* VISTA address includes enhanced city and ZIP.

For more information call VISTA Information Solutions, Inc. at 1 - 800 - 767 - 0403.

Report ID: 081521-001

Date of Report: August 16, 1995

Version 2.4

Page #54

SITES IN THE SURROUNDING AREA (within 1/4 - 1/2 mile) CONT.

Map ID

32

VISTA Address*:	CHIRON 4300 EASTSHORE HWY EMERYVILLE, CA 94608	VISTA ID#:	1593349
		Distance/Direction:	0.42 MI / SW
		Plotted as:	Point

STATE LUST - State Leaking Underground Storage Tank / SRC# 2296	Agency ID:	1696
--	------------	------

Agency Address:	CHIRON 4300 EASTSHORE HWY EMERYVILLE, CA NOT AVAILABLE
Tank Status:	NOT AVAILABLE
Media Affected:	GROUNDWATER
Substance:	DIESEL
Leak Cause:	UNAVAILABLE
Remedial Action:	NO ACTION TAKEN
Remedial Status 1:	LEAK BEING CONFIRMED
Remedial Status 2:	NOT AVAILABLE
Fields Not Reported:	Discovery Date, Quantity (Units), Leak Source

Regional LUST - Regional Leaking Underground Storage Tank / SRC# 2295	Agency ID:	01-0394
--	------------	---------

Agency Address:	SAME AS ABOVE
Tank Status:	NOT AVAILABLE
Discovery Date:	OCTOBER 4, 1990
Media Affected:	GROUNDWATER
Substance:	DIESEL
Leak Cause:	STRUCTURAL FAILURE
Leak Source:	UNDERGROUND TANK
Remedial Action:	NO ACTION TAKEN
Remedial Status 1:	LEAK BEING CONFIRMED
Remedial Status 2:	NOT AVAILABLE
Fields Not Reported:	Quantity (Units)


Map ID

33

VISTA Address*:	KING-KNIGHT COMPANY 6202 CHRISTIE AVENUE EMERYVILLE, CA 94608	VISTA ID#:	1238838
		Distance/Direction:	0.42 MI / S
		Plotted as:	Point

STATE LUST - State Leaking Underground Storage Tank / SRC# 2296	Agency ID:	3805
--	------------	------

Agency Address:	KING-KNIGHT COMPANY 6202 CHRISTIE AVENUE EMERYVILLE, CA 94662 NOT AVAILABLE
Tank Status:	NOT AVAILABLE
Media Affected:	GROUNDWATER
Substance:	DIESEL
Leak Cause:	UNAVAILABLE
Remedial Action:	NO ACTION TAKEN
Remedial Status 1:	CASE CLOSED/CLEANUP COMPLETE
Remedial Status 2:	NOT AVAILABLE
Fields Not Reported:	Discovery Date, Quantity (Units), Leak Source



* VISTA address includes enhanced city and ZIP.

For more information call VISTA Information Solutions, Inc. at 1 - 800 - 767 - 0403.

Report ID: 081521-001

Date of Report: August 16, 1995

Version 2.4

Page #55

SITES IN THE SURROUNDING AREA (within 1/4 - 1/2 mile) CONT.

Regional LUST - Regional Leaking Underground Storage Tank / SRC# 2295	Agency ID:	01-0617
Agency Address:	KING KNIGHT CO 6202 CHRISTIE AVE EMERYVILLE, CA 94608	
Tank Status:	NOT AVAILABLE	
Discovery Date:	JUNE 6, 1990	
Media Affected:	GROUNDWATER	
Substance:	DIESEL	
Leak Cause:	STRUCTURAL FAILURE	
Leak Source:	UNDERGROUND TANK	
Remedial Action:	NO ACTION TAKEN	
Remedial Status 1:	CASE CLOSED/CLEANUP COMPLETE	
Remedial Status 2:	NOT AVAILABLE	
Fields Not Reported:	Quantity (Units)	


VISTA Address*:	CHEVRON USA INC., STATION #901 2995 SAN PABLO BERKELEY, CA 94702	VISTA ID#:	1143906
		Distance/Direction:	0.43 MI / NE
		Plotted as:	Point

Map ID
34

STATE LUST - State Leaking Underground Storage Tank / SRC# 2296	EPA/Agency ID:	N/A
Agency Address:	SAME AS ABOVE	
Tank Status:	NOT AVAILABLE	
Media Affected:	GROUNDWATER	
Substance:	WASTE OIL	
Leak Cause:	UNAVAILABLE	
Remedial Action:	EXCAVATE DISPOSE	
Remedial Status 1:	PRELIMINARY ASSESSMENT	
Remedial Status 2:	NOT AVAILABLE	
Fields Not Reported:	Discovery Date, Quantity (Units), Leak Source	

Regional LUST - Regional Leaking Underground Storage Tank / SRC# 2295	Agency ID:	01-0353
Agency Address:	CHEVRON 2995 SAN PABLO AVE BERKELEY, CA 94704	
Tank Status:	NOT AVAILABLE	
Discovery Date:	OCTOBER 18, 1988	
Media Affected:	GROUNDWATER	
Substance:	WASTE OIL	
Leak Cause:	STRUCTURAL FAILURE	
Leak Source:	UNDERGROUND TANK	
Remedial Action:	EXCAVATE DISPOSE	
Remedial Status 1:	PRELIMINARY ASSESSMENT	
Remedial Status 2:	NOT AVAILABLE	
Fields Not Reported:	Quantity (Units)	

CORTESE / SRC# 2298	EPA/Agency ID:	N/A
Agency Address:	CHEVRON 2995 SABLO AVE BERKELEY, CA	
List Name:	LEAKING TANK	
Site ID:	INV-ID01-000483	



SITES IN THE SURROUNDING AREA (within 1/4 - 1/2 mile) CONT.

Map ID

34

VISTA Address*:	BERKELEY BUSINESS CENTER 2900 SAN PABLO AVE BERKELEY, CA 94702	VISTA ID#:	929792
		Distance/Direction:	0.45 MI / NE
		Plotted as:	Point

STATE LUST - State Leaking Underground Storage Tank / SRC# 2296	EPA/Agency ID:	N/A
--	----------------	-----

Agency Address:	BERKELEY BUSINESS CENTER 2900 SAN PABLO AVE BERKELEY, CA
Tank Status:	NOT AVAILABLE
Media Affected:	DRINKING WATER SUPPLY
Substance:	WASTE OIL
Leak Cause:	UNAVAILABLE
Remedial Action:	NO ACTION TAKEN
Remedial Status 1:	CONTAMINATION ASSESSMENT
Remedial Status 2:	NOT AVAILABLE
Fields Not Reported:	Discovery Date, Quantity (Units), Leak Source

Regional LUST - Regional Leaking Underground Storage Tank / SRC# 2295	Agency ID:	01-0187
--	------------	---------

Agency Address:	BERKELEY BUSINESS CENTER 2900-2942 SAN PABLO AVE BERKELEY, CA 94710
Tank Status:	NOT AVAILABLE
Discovery Date:	APRIL 4, 1988
Media Affected:	DRINKING WATER SUPPLY
Substance:	WASTE OIL
Leak Cause:	STRUCTURAL FAILURE
Leak Source:	UNDERGROUND TANK
Remedial Action:	NO ACTION TAKEN
Remedial Status 1:	CONTAMINATION ASSESSMENT
Remedial Status 2:	NOT AVAILABLE
Fields Not Reported:	Quantity (Units)

CORTESE / SRC# 2298	EPA/Agency ID:	N/A
----------------------------	----------------	-----

Agency Address:	BERKELEY BUSINESS CENTER 2900 PABLO AVE BERKELEY, CA 94710
List Name:	LEAKING TANK
Site ID:	INV-ID01-000308


VISTA Address*:	PCC 6400 SAN PABLO AVE OAKLAND, CA 94608	VISTA ID#:	5358087
		Distance/Direction:	0.46 MI / E
		Plotted as:	Point

CORTESE / SRC# 2298	EPA/Agency ID:	N/A
----------------------------	----------------	-----

Agency Address:	SAME AS ABOVE
List Name:	LEAKING TANK
Site ID:	INV-ID01-001259

Map ID

35



SITES IN THE SURROUNDING AREA (within 1/4 - 1/2 mile) CONT.

VISTA Address*:	PCC 6400 SAN PABLO EMERYVILLE, CA 94608	VISTA ID#:	1176340
		Distance/Direction:	0.46 MI / E
		Plotted as:	Point

Map ID
35

STATE LUST - State Leaking Underground Storage Tank / SRC# 2296	EPA/Agency ID:	N/A
--	----------------	-----

Agency Address:	PCC 6400 SAN PABLO OAKLAND, CA 94608
Tank Status:	NOT AVAILABLE
Media Affected:	SOIL/SAND/LAND
Substance:	GASOLINE (UNSPECIFIED)
Leak Cause:	UNAVAILABLE
Remedial Action:	NO ACTION TAKEN
Remedial Status 1:	CASE CLOSED/CLEANUP COMPLETE
Remedial Status 2:	NOT AVAILABLE
Fields Not Reported:	Discovery Date, Quantity (Units), Leak Source

Regional LUST - Regional Leaking Underground Storage Tank / SRC# 2295	Agency ID:	01-1142
--	------------	---------


Agency Address:	PCC 6400 SAN PABLO AVE OAKLAND, CA 94608
Tank Status:	NOT AVAILABLE
Discovery Date:	JANUARY 20, 1989
Media Affected:	SOIL/SAND/LAND
Substance:	GASOLINE (UNSPECIFIED)
Leak Cause:	STRUCTURAL FAILURE
Leak Source:	UNDERGROUND TANK
Remedial Action:	NO ACTION TAKEN
Remedial Status 1:	CASE CLOSED/CLEANUP COMPLETE
Remedial Status 2:	NOT AVAILABLE
Fields Not Reported:	Quantity (Units)

VISTA Address*:	BOLIN'S SERVICE GARAGE 6335 SAN PABLO AVE EMERYVILLE, CA 94608	VISTA ID#:	930231
		Distance/Direction:	0.48 MI / E
		Plotted as:	Point

Map ID
35

STATE LUST - State Leaking Underground Storage Tank / SRC# 2296	Agency ID:	1685
--	------------	------

Agency Address:	BOLIN'S SERVICE GARAGE 6335 SAN PABLO AVE OAKLAND, CA
Tank Status:	NOT AVAILABLE
Media Affected:	SOIL/SAND/LAND
Substance:	GASOLINE (UNSPECIFIED)
Leak Cause:	UNAVAILABLE
Remedial Action:	NO ACTION TAKEN
Remedial Status 1:	LEAK BEING CONFIRMED
Remedial Status 2:	NOT AVAILABLE
Fields Not Reported:	Discovery Date, Quantity (Units), Leak Source



SITES IN THE SURROUNDING AREA (within 1/4 - 1/2 mile) CONT.


Regional LUST - Regional Leaking Underground Storage Tank / SRC# 2295		Agency ID:	01-0212
Agency Address:	BOLIN'S SERVICE GARAGE 6335 SAN PABLO AVE OAKLAND, CA 94608		
Tank Status:	NOT AVAILABLE		
Discovery Date:	MAY 6, 1988		
Media Affected:	SOIL/SAND/LAND		
Substance:	GASOLINE (UNSPECIFIED)		
Leak Cause:	STRUCTURAL FAILURE		
Leak Source:	UNDERGROUND TANK		
Remedial Action:	NO ACTION TAKEN		
Remedial Status 1:	LEAK BEING CONFIRMED		
Remedial Status 2:	NOT AVAILABLE		
Fields Not Reported:	Quantity (Units)		

VISTA Address*:	CARS RENT A CAR 6301 SAN PABLO AVE EMERYVILLE, CA 94608	VISTA ID#:	5358086
		Distance/Direction:	0.50 MI / E
		Plotted as:	Point

Map ID
35

STATE LUST - State Leaking Underground Storage Tank / SRC# 2296		Agency ID:	1683
Agency Address:	CARS RENT A CAR 6301 SAN PABLO AVE OAKLAND, CA 94608		
Tank Status:	NOT AVAILABLE		
Media Affected:	SOIL/SAND/LAND		
Substance:	GASOLINE (UNSPECIFIED)		
Leak Cause:	UNAVAILABLE		
Remedial Action:	NOT AVAILABLE		
Remedial Status 1:	NO ACTION TAKEN BY RESPONSIBLE PARTY		
Remedial Status 2:	NOT AVAILABLE		
Fields Not Reported:	Discovery Date, Quantity (Units), Leak Source		

Regional LUST - Regional Leaking Underground Storage Tank / SRC# 2295		Agency ID:	01-2008
Agency Address:	CARS RENT A CAR 6301 SAN PABLO AVE OAKLAND, CA 94608		
Tank Status:	NOT AVAILABLE		
Discovery Date:	AUGUST 5, 1994		
Media Affected:	SOIL/SAND/LAND		
Substance:	GASOLINE (UNSPECIFIED)		
Leak Cause:	UNKNOWN		
Leak Source:	REPORTED AS "UNKNOWN" BY AGENCY		
Remedial Action:	NOT AVAILABLE		
Remedial Status 1:	NO ACTION TAKEN BY RESPONSIBLE PARTY		
Remedial Status 2:	NOT AVAILABLE		
Fields Not Reported:	Quantity (Units)		



SITES IN THE SURROUNDING AREA (within 1/4 - 1/2 mile) CONT.

Map ID

36

VISTA Address*:	C M MEAT CO 2843 SAN PABLO AVE BERKELEY, CA 94702	VISTA ID#:	5358078
		Distance/Direction:	0.49 MI / NE
		Plotted as:	Point

STATE LUST - State Leaking Underground Storage Tank / SRC# 2296	Agency ID:	01NCY0249
--	------------	-----------

Agency Address:	SAME AS ABOVE
Tank Status:	NOT AVAILABLE
Media Affected:	UNKNOWN
Substance:	GASOLINE (UNSPECIFIED)
Leak Cause:	UNAVAILABLE
Remedial Action:	NO ACTION TAKEN
Remedial Status 1:	NO ACTION TAKEN BY RESPONSIBLE PARTY
Remedial Status 2:	NOT AVAILABLE
Fields Not Reported:	Discovery Date, Quantity (Units), Leak Source

Regional LUST - Regional Leaking Underground Storage Tank / SRC# 2295	Agency ID:	01NCY0249
--	------------	-----------

Agency Address:	SAME AS ABOVE
Tank Status:	NOT AVAILABLE
Discovery Date:	DECEMBER 6, 1993
Media Affected:	UNKNOWN
Substance:	GASOLINE (UNSPECIFIED)
Leak Cause:	UNKNOWN
Leak Source:	REPORTED AS "UNKNOWN" BY AGENCY
Remedial Action:	NO ACTION TAKEN
Remedial Status 1:	NO ACTION TAKEN BY RESPONSIBLE PARTY
Remedial Status 2:	NOT AVAILABLE
Fields Not Reported:	Quantity (Units)


Map ID

36

VISTA Address*:	MEYER SOUND 2832 SAN PABLO BERKELEY, CA 94702	VISTA ID#:	1177025
		Distance/Direction:	0.50 MI / NE
		Plotted as:	Point

STATE LUST - State Leaking Underground Storage Tank / SRC# 2296	Agency ID:	01NBC0028
--	------------	-----------

Agency Address:	SAME AS ABOVE
Tank Status:	NOT AVAILABLE
Media Affected:	SOIL/SAND/LAND
Substance:	OTHER AUTO FUELS,OILS,FLUIDS
Leak Cause:	UNAVAILABLE
Remedial Action:	NO ACTION TAKEN
Remedial Status 1:	LEAK BEING CONFIRMED
Remedial Status 2:	NOT AVAILABLE
Fields Not Reported:	Discovery Date, Quantity (Units), Leak Source



* VISTA address includes enhanced city and ZIP.

For more information call VISTA Information Solutions, Inc. at 1 - 800 - 767 - 0403.

Report ID: 081521-001

Date of Report: August 16, 1995

Version 2.4

Page #60

SITES IN THE SURROUNDING AREA (within 1/4 - 1/2 mile) CONT.


Regional LUST - Regional Leaking Underground Storage Tank / SRC# 2295	Agency ID:	01NBC0028
Agency Address:	MEYER SOUND 2832 SAN PABLO AVE BERKELEY, CA 94704	
Tank Status:	NOT AVAILABLE	
Discovery Date:	DECEMBER 18, 1987	
Media Affected:	SOIL/SAND/LAND	
Substance:	OTHER AUTO FUELS,OILS,FLUIDS	
Leak Cause:	STRUCTURAL FAILURE	
Leak Source:	UNDERGROUND TANK	
Remedial Action:	NO ACTION TAKEN	
Remedial Status 1:	LEAK BEING CONFIRMED	
Remedial Status 2:	NOT AVAILABLE	
Fields Not Reported:	Quantity (Units)	

CORTESE / SRC# 2298	EPA/Agency ID:	N/A
Agency Address:	MEYER SOUND, 2832 PABLO AVE BERKELEY, CA	
List Name:	LEAKING TANK	
Site ID:	INV-ID01-005126	

VISTA Address*:	EMERALD PACKAGING IN 2821 10TH STREET BERKELEY, CA 94710	VISTA ID#:	138919	Map ID 37
		Distance/Direction:	0.50 MI / NE	
		Plotted as:	Point	

STATE LUST - State Leaking Underground Storage Tank / SRC# 2296	EPA/Agency ID:	N/A
Agency Address:	SAME AS ABOVE	
Tank Status:	NOT AVAILABLE	
Media Affected:	GROUNDWATER	
Substance:	GASOLINE (UNSPECIFIED)	
Leak Cause:	UNAVAILABLE	
Remedial Action:	NO ACTION TAKEN	
Remedial Status 1:	LEAK BEING CONFIRMED	
Remedial Status 2:	NOT AVAILABLE	
Fields Not Reported:	Discovery Date, Quantity (Units), Leak Source	

Regional LUST - Regional Leaking Underground Storage Tank / SRC# 2295	Agency ID:	01-0557
Agency Address:	EMERALD PACKAGING 2821 10TH ST BERKELEY, CA 94710	
Tank Status:	NOT AVAILABLE	
Discovery Date:	APRIL 18, 1990	
Media Affected:	GROUNDWATER	
Substance:	GASOLINE (UNSPECIFIED)	
Leak Cause:	STRUCTURAL FAILURE	
Leak Source:	UNDERGROUND TANK	
Remedial Action:	NO ACTION TAKEN	
Remedial Status 1:	LEAK BEING CONFIRMED	
Remedial Status 2:	NOT AVAILABLE	
Fields Not Reported:	Quantity (Units)	




SITES IN THE SURROUNDING AREA (within 1/4 - 1/2 mile) CONT.

CORTESE / SRC# 2298	EPA/Agency ID:	N/A
Agency Address:	EMERALD PACKAGING 2821 10TH ST BERKELEY, CA 94710	
List Name:	LEAKING TANK	
Site ID:	INV-ID01-000686	

SITES IN THE SURROUNDING AREA (within 1/2 - 1 mile)

VISTA Address*:	PFIZER INC 4650 SHELLMOUND ST EMERYVILLE, CA 94608	VISTA ID#:	327674	Map ID 38
		Distance/Direction:	0.83 MI / S	
		Plotted as:	Point	
CORRACTS / SRC# 2271		EPA ID:	CAD009206178	
Agency Address:	SAME AS ABOVE			
Prioritization Status:	LOW			
RCRA Facility Assessment Completed:	NO			
Notice of Contamination:	NO			
Determination of need For a RFI (RCRA Facility Investigation):	NO			
RFI Imposed:	NO			
RFI Workplan Notice of Deficiency Issued:	NO			
RFI Workplan Approved:	NO			
RFI Report Received:	NO			
RFI Approved:	NO			
No Further Corrective Action at this Time:	NO			
Stabilization Mesasures Evaluation:	NO			
CMS (Corrective Measure Study) Imposition:	NO			
CMS Workplan Approved:	NO			
CMS Report Received:	NO			
CMS Approved:	NO			
Date for Remedy Selection (CM Imposed):	NO			
Corrective Measures Design Approved:	NO			
Corrective Measures Investigation Workplan Approved:	NO			
Certification of Remedy Completion:	NO			
Stabilization Measures Implementation:	NO			
Stabilization Measures Completed:	NO			
Corrective Action Process Termination:	NO			
RCRA-TSD / SRC# 2271		EPA ID:	CAD009206178	
Agency Address:	SAME AS ABOVE			
Off-Site Waste Received:	NO			
Land Disposal:	NO			
Incinerator:	NO			
Storage/Treatment:	NO			



* VISTA address includes enhanced city and ZIP.

For more information call VISTA Information Solutions, Inc. at 1 - 800 - 767 - 0403.

Report ID: 081521-001

Date of Report: August 16, 1995

Version 2.4


Page #62

SITES IN THE SURROUNDING AREA (within 1/2 - 1 mile) CONT.

VISTA Address*:	VERIFLOW METAL FINISHING DIV 800 BANCROFT WY BERKELEY, CA 94710	VISTA ID#:	3976829
		Distance/Direction:	0.96 MI / N
		Plotted as:	Point
RCRA-TSD / SRC# 2271		EPA ID:	CAD070148457
Agency Address:	SAME AS ABOVE		
Off-Site Waste Received:	NO		
Land Disposal:	NO		
Incinerator:	NO		
Storage/Treatment:	NO		

Map ID

39



*** VISTA address includes enhanced city and ZIP.**

For more information call VISTA Information Solutions, Inc. at 1 - 800 - 767 - 0403.

Report ID: 081521-001

Date of Report: August 16, 1995

Version 2.4

Page #63

UNMAPPED SITES

VISTA Address*:	WDR-CARNATION TERML DRDG DISPL SEVENTH ST TERMINAL COMPLEX OAKLAND, CA	VISTA ID#:	4823893

WMUDS / SRC# 1734	Agency ID:	2 019278001
--------------------------	------------	-------------

Agency Address:	<i>SAME AS ABOVE</i>
Solid Waste Inventory System ID:	<i>NOT REPORTED</i>
Facility Type:	<i>OTHER - All facilities that treat and/or dispose of wastes that do not fall into one of the preceding categories</i>
Facility In State Board Waste Discharger System:	<i>YES</i>
Chapter 15 Facility:	<i>YES</i>
Solid Waste Assessment Test Facility:	<i>NO</i>
Toxic Pits Cleanup Act Facility:	<i>NO</i>
RCRA Facility:	<i>NO</i>
Department of Defense Facility:	<i>NO</i>
Open To Public:	<i>NO</i>
Number Of Waste Management Units:	<i>1</i>
Rank:	<i>NOT REPORTED</i>
Enforcements At Facility:	<i>NO</i>
Violations At Facility:	<i>NO</i>


VISTA Address*:	EMERYVILLE MARKETPLACE BETW 64TH, POWELL,180, SPRR TR EMERYVILLE, CA 94608	VISTA ID#:	1591690

CERCLIS / SRC# 2241	EPA ID:	CAD980694418
----------------------------	---------	--------------

Agency Address:	<i>SAME AS ABOVE</i>
NPL Status:	<i>NOT A PROPOSED, CURRENT, OR DELETED NPL SITE</i>
Site Ownership:	<i>UNKNOWN</i>
Lead Agency:	<i>NOT AVAILABLE</i>
Site Description:	<i>NOT REPORTED</i>

Regional CERCLIS / SRC# 2230	EPA ID:	CAD980694418
-------------------------------------	---------	--------------

Agency Address:	<i>SAME AS ABOVE</i>
Regional Utility Description:	
<i>HEAVY METALS</i>	
<i>OILY WASTES</i>	
<i>PCB'S</i>	
<i>OTHER: ASPHOLTIC SLUDGES, TAR, PAINT PIGMENTS</i>	
<i>OTHER: VARIOUS INDUSTRIAL WASTES, BUILDING MATERIAL</i>	
<i>TANKS</i>	
<i>STS SITE</i>	
<i>REVIEW RESULTS OF WESTINGHOUSE SAMPLING EFFORT (S. JOHNSON</i>	
<i>ASBESTOS</i>	
<i>SOIL CONTAMINATION</i>	



* VISTA address includes enhanced city and ZIP.

For more information call VISTA Information Solutions, Inc. at 1 - 800 - 767 - 0403.

Report ID: 081521-001


Date of Report: August 16, 1995

Version 2.4

Page #64

UNMAPPED SITES CONT.

VISTA Address*:	WDR-BERKELEY LANDFILL CO BERKELEY WATERFRONT BERKELEY, CA	VISTA ID#:	4827029
WMUDS / SRC# 1734		Agency ID:	2 019065001
Agency Address:	SAME AS ABOVE		
Solid Waste Inventory System ID:	NOT REPORTED		
Facility Type:	SOLID WASTE SITES-CLASS III - Landfills for nonhazardous solid wastes		
Facility In State Board Waste Discharger System:	YES		
Chapter 15 Facility:	YES		
Solid Waste Assessment Test Facility:	YES		
Toxic Pits Cleanup Act Facility:	NO		
RCRA Facility:	NO		
Department of Defense Facility:	NO		
Open To Public:	NO		
Number Of Waste Management Units:	1		
Rank:	6		
Enforcements At Facility:	NO		
Violations At Facility:	NO		



* VISTA address includes enhanced city and ZIP.

For more information call VISTA Information Solutions, Inc. at 1 - 800 - 767 - 0403.

Report ID: 081521-001

Date of Report: August 16, 1995

Version 2.4

Page #65

SITE ASSESSMENT PLUS REPORT

DESCRIPTION OF DATABASES SEARCHED

A) DATABASES SEARCHED TO 1 MILE

NPL VISTA conducts a database search to identify all sites within 1 mile of your property.
SRC#: 2324 The agency release date for NPL was April, 1995.

The National Priorities List (NPL) is the EPA's database of uncontrolled or abandoned hazardous waste sites identified for priority remedial actions under the Superfund program. A site must meet or surpass a predetermined hazard ranking system score, be chosen as a state's top priority site, or meet three specific criteria set jointly by the US Dept of Health and Human Services and the US EPA in order to become an NPL site.

SPL VISTA conducts a database search to identify all sites within 1 mile of your property.
SRC#: 2293 The agency release date for Calsites Database: Annual Workplan Sites was April, 1995.

This database is provided by the Cal. Environmental Protection Agency, Dept. of Toxic Substances Control. Annual Work Plan (AWP) sites and sites where Preliminary Endangerment Assessments are a high priority are included.

CORRACTS VISTA conducts a database search to identify all sites within 1 mile of your property.
SRC#: 2271 The agency release date for RCRA Corrective Action Sites List was March, 1995.

The EPA maintains this database of RCRA facilities which are undergoing "corrective action". A "corrective action order" is issued pursuant to RCRA Section 3008 (h) when there has been a release of hazardous waste or constituents into the environment from a RCRA facility. Corrective actions may be required beyond the facility's boundary and can be required regardless of when the release occurred, even if it predates RCRA.


RCRA-TSD VISTA conducts a database search to identify all sites within 1 mile of your property.
SRC#: 2271 The agency release date for RCRIS was March, 1995.

The EPA's Resource Conservation and Recovery Act (RCRA) Program identifies and tracks hazardous waste from the point of generation to the point of disposal. The RCRA Facilities database is a compilation by the EPA of facilities which report generation, storage, transportation, treatment or disposal of hazardous waste. RCRA TSDs are facilities which treat, store and/or dispose of hazardous waste.

B) DATABASES SEARCHED TO 1/2 MILE

CERCLIS VISTA conducts a database search to identify all sites within 1/2 mile of your property.
SRC#: 2240 The agency release date for CERCLIS was March, 1995.

The CERCLIS List contains sites which are either proposed to or on the National Priorities List (NPL) and sites which are in the screening and assessment phase for possible inclusion on the NPL. The information on each site includes a history of all pre-remedial, remedial, removal and community relations activities or events at the site, financial funding information for the events, and unrestricted enforcement activities.



CERCLIS
SRC#: 2241

VISTA conducts a database search to identify all sites within 1/2 mile of your property.
The agency release date for CERCLIS was March, 1995.

NFRAP sites may be sites where, following an initial investigation, no contamination was found, contamination was removed quickly, or the contamination was not serious enough to require Federal Superfund action or NPL consideration.

Cal Cerclis
SRC#: 2230

VISTA conducts a database search to identify all sites within 1/2 mile of your property.
The agency release date for Ca Cerclis w/Regional Utility Description was January, 1995.

This database is provided by the U.S. Environmental Protection Agency, Region 9. These are regional utility descriptions for California CERCLIS sites.

SCL
SRC#: 2292

VISTA conducts a database search to identify all sites within 1/2 mile of your property.
The agency release date for Calsites Database: All Sites except Annual Workplan Sites (incl. ASPIS) was April, 1995.

This database is provided by the Department of Toxic Substances Control. These are lower priority than the SPL sites.

SWLF
SRC#: 2232

VISTA conducts a database search to identify all sites within 1/2 mile of your property.
The agency release date for Ca Solid Waste Information System (SWIS) was March, 1995.

This database is provided by the Integrated Waste Management Board.

WMUDS
SRC#: 1734

VISTA conducts a database search to identify all sites within 1/2 mile of your property.
The agency release date for Waste Management Unit Database System (WMUDS) was March, 1994.

This database is provided by the State Water Resources Control Board. This is used for program tracking and inventory of waste management units. This system contains information from the following eight main databases: Facility, Waste Management Unit, SWAT Program Information, SWAT Report Summary Information, Chapter 15 (formerly Subchapter 15), TPCA Program Information, RCRA Program Information, and Closure Information.

LUST
SRC#: 2296

VISTA conducts a database search to identify all sites within 1/2 mile of your property.
The agency release date for Lust Information System (LUSTIS) was February, 1995.

This database is provided by the California Environmental Protection Agency.

LUST RG5
SRC#: 2287


VISTA conducts a database search to identify all sites within 1/2 mile of your property.
The agency release date for Region #5-Central Valley Underground Tank Tracking System was April, 1995.

This database is provided by the Regional Water Quality Control Board, Region #5.

LUST RG2
SRC#: 2295

VISTA conducts a database search to identify all sites within 1/2 mile of your property.
The agency release date for Region #2-San Francisco Bay Fuel Leaks List was January, 1995.

This database is provided by the Regional Water Quality Control Board, Region #2.



CORTESE VISTA conducts a database search to identify all sites within 1/2 mile of your property.
SRC#: 2298 The agency release date for Cortese List-Hazardous Waste Substance Site List was February, 1995.

This database is provided by the Office of Environmental Protection, Office of Hazardous Materials.

Deed VISTA conducts a database search to identify all sites within 1/2 mile of your property.
Restrictions The agency release date for Deed Restriction Properties Report was April, 1994.
SRC#: 1703

This database is provided by the Department of Health Services-Land Use and Air Assessment. These are voluntary deed restriction agreements with owners of property who propose building residences, schools, hospitals, or day care centers on property that is "on or within 2,000 feet of a significant disposal of hazardous waste".

Toxic Pits VISTA conducts a database search to identify all sites within 1/2 mile of your property.
SRC#: 2229 The agency release date for Summary of Toxic Pits Cleanup Facilities was February, 1995.

This database is provided by the Water Quality Control Board, Division of Loans Grants.

North Bay VISTA conducts a database search to identify all sites within 1/2 mile of your property.
SRC#: 1718 The agency release date for North Bay County Toxic List-Region #2 Surface Spills was April, 1994.

This database is provided by the Regional Water Quality Control Board, Region #2.

South Bay VISTA conducts a database search to identify all sites within 1/2 mile of your property.
SRC#: 1719 The agency release date for South Bay Site Management System was April, 1994.

This database is provided by the San Francisco Bay Region.

C) DATABASES SEARCHED TO 1/4 MILE

RCRA-Viols VISTA conducts a database search to identify all sites within 1/4 mile of your property.
SRC#: 2271 The agency release date for RCRIS was March, 1995.


The EPA's Resource Conservation and Recovery Act (RCRA) Program identifies and tracks hazardous waste from the point of generation to the point of disposal. The RCRA Facilities database is a compilation by the EPA of facilities which report generation, storage, transportation, treatment or disposal of hazardous waste.

UST's VISTA conducts a database search to identify all sites within 1/4 mile of your property.
SRC#: 1612 The agency release date for Underground Storage Tank Registrations Database was January, 1994.

This database is provided by the State Water Resources Control Board, Office of Underground Storage Tanks.

AST's VISTA conducts a database search to identify all sites within 1/4 mile of your property.
SRC#: 2297 The agency release date for Aboveground Storage Tank Database was February, 1995.

This database is provided by the State Water Resources Control Board.



TRIS VISTA conducts a database search to identify all sites within 1/4 mile of your property.
SRC#: 1954 The agency release date for TRIS was August, 1994.

Section 313 of the Emergency Planning and Community Right-to-Know Act (also known as SARA Title III) of 1986 requires the EPA to establish an inventory of Toxic Chemicals emissions from certain facilities(Toxic Release Inventory System). Facilities subject to this reporting are required to complete a Toxic Chemical Release Form(Form R) for specified chemicals.

D) DATABASES SEARCHED TO 1/8 MILE

ERNS VISTA conducts a database search to identify all sites within 1/8 mile of your property.
SRC#: 2255 The agency release date for ERNS was March, 1995.

The Emergency Response Notification System (ERNS) is a national database used to collect information on reported releases of oil and hazardous substances. The database contains information from spill reports made to federal authorities including the EPA, the US Coast Guard, the National Response Center and the Department of transportation. A search of the database records for the period October 1986 through September 1994 revealed the following information regarding reported spills of oil or hazardous substances in the stated area.


RCRA-LgGen VISTA conducts a database search to identify all sites within 1/8 mile of your property.
SRC#: 2271 The agency release date for RCRIS was March, 1995.

The EPA's Resource Conservation and Recovery Act (RCRA) Program identifies and tracks hazardous waste from the point of generation to the point of disposal. The RCRA Facilities database is a compilation by the EPA of facilities which report generation, storage, transportation, treatment or disposal of hazardous waste. RCRA Large Generators are facilities which generate at least 1000 kg./month of non-acutely hazardous waste (or 1 kg./month of acutely hazardous waste).

RCRA-SmGen VISTA conducts a database search to identify all sites within 1/8 mile of your property.
SRC#: 2271 The agency release date for RCRIS was March, 1995.

The EPA's Resource Conservation and Recovery Act (RCRA) Program identifies and tracks hazardous waste from the point of generation to the point of disposal. The RCRA Facilities database is a compilation by the EPA of facilities which report generation, storage, transportation, treatment or disposal of hazardous waste. RCRA Small and Very Small generators are facilities which generate less than 1000 kg./month of non-acutely hazardous waste.

End of Report



For more information call VISTA Information Solutions, Inc. at 1 - 800 - 767 - 0403.

Report ID: 081521-001

Date of Report: August 16, 1995

Version 2.4

Page #69