



Atlantic Richfield Company
(a BP affiliated company)

P.O. Box 1257
San Ramon, California 94583
Phone: (925) 275-3801
Fax: (925) 275-3815

7 July 2009

Re: Second Quarter 2009 Status Report
Atlantic Richfield Company Station #2112
1260 Park Street
Alameda, California
ACEH Case #RO0000044

RECEIVED

9:37 am, Jul 29, 2009

Alameda County
Environmental Health



"I declare, that to the best of my knowledge at the present time, that the information and/or recommendations contained in the attached document are true and correct."

Submitted by:

Paul Supple
Environmental Business Manager

7 July 2009

Project No. 06-88-616

Atlantic Richfield Company
P.O. Box 1257
San Ramon, California 94583
Submitted via ENFOS

Attn.: Mr. Paul Supple

Re: Second Quarter 2009 Status Report, Atlantic Richfield Company (a BP affiliated company) Station #2112, 1260 Park Street, Alameda, California;
ACEH Case No.RO0000044

Dear Mr. Supple:

Provided herein is the *Second Quarter 2009 Status Report* for Atlantic Richfield Company Station #2112 located at 1260 Park Street, Alameda, Alameda County, California (Site). This report presents a summary of current developments at the Site through Second Quarter of 2009.

Should you have questions regarding this submission, please do not hesitate to contact us at (530) 566-1400.

Sincerely,


BROADBENT & ASSOCIATES, INC.



Thomas A. Venus, P.E.
Senior Engineer



Robert H. Miller, P.G., C.HG.
Principal Hydrogeologist



Enclosures

cc: Mr. Paresh Khatri, Alameda County Environmental Health (Submitted via ACEH ftp Site)
Electronic copy uploaded to GeoTracker

STATION #2112 QUARTERLY GROUND-WATER STATUS REPORT

Facility: #2112	Address:	1260 Park Street, Alameda, California
Environmental Business Manager:		Mr. Paul Supple
Consulting Company/Contact Person:		Broadbent & Associates, Inc./Rob Miller & Tom Venus, (530)566-1400
Consultant Project No.:		06-08-616
Primary Agency/Regulatory ID No.:		Alameda County Environmental Health (ACEH) ACEH Case No. RO0000044

WORK PERFORMED THIS QUARTER (Second Quarter 2009):

1. Prepared and submitted the *First Quarter 2009 Status Report* (BAI, 4/30/2009).
2. Prepared and submitted revised site figure for work plan as requested by ACEH in their work plan approval letter dated 16 April 2009.
3. Implemented *Work Plan for On-Site Soil Investigation* (BAI, 12/12/2008). Work conducted by Stratus Environmental Inc. (Stratus) on 10 June 2009.

WORK PROPOSED FOR NEXT QUARTER (Third Quarter 2009):

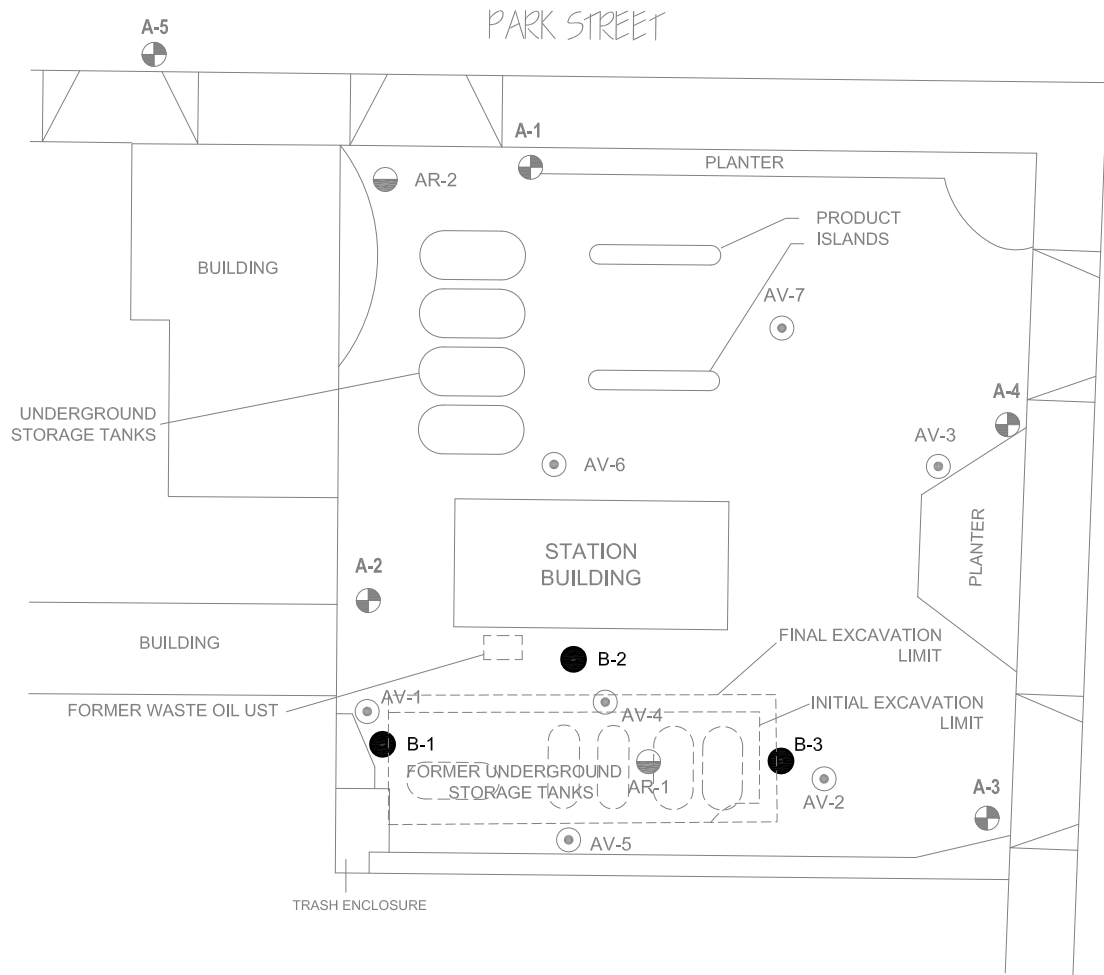
1. Prepared and submitted this *Second Quarter 2009 Status Report* (contained herein).
2. Prepare and submit On-Site Soil Investigation Report to ACEH following receipt and analysis of certified field data package from Stratus.

DISCUSSION:

A *Work Plan for On-Site Soil Investigation* (BAI, 12/12/2008) for residual soil contamination characterization was submitted to ACEH as requested in their directive letter dated 16 October 2008 to Atlantic Richfield Company. In their response letter dated 16 April 2009, ACEH generally approved the submitted work plan with technical comments, including a request to submit a revised site figure by 30 April 2009. Receiving no response from ACEH within 30 days, BAI authorized Stratus to implement the work plan using the revised site figure. Following preliminary activities, Stratus implemented the on-site soil investigation on 10 June 2009. BAI is currently awaiting receipt of the certified field data package from Stratus. A request will be submitted to ACEH to extend the current due date from 15 July 2009 for the resulting report. A copy of the Revised Site Map with Proposed Soil Boring Locations and Excavation Limits is provided as an attachment.

ATTACHMENTS:

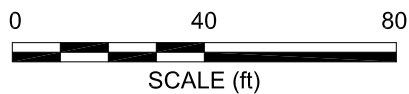
Drawing 1. Site Map with Proposed Soil Boring Locations and Excavation Limits, Station #2112, 1260 Park Street, Alameda, California



LEGEND:

- A-1 MONITORING WELL LOCATION
- AR-1 GROUND-WATER EXTRACTION WELL LOCATION
- AV-1 VAPOR EXTRACTION WELL LOCATION
- B-3 PROPOSED BORING LOCATION
- EXCAVATED AREA

NOTE: SITE MAP ADAPTED FROM URS FIGURES. SITE DIMENSIONS AND FACILITY LOCATIONS NOT VERIFIED.



BROADBENT & ASSOCIATES, INC.
ENGINEERING, WATER RESOURCES & ENVIRONMENTAL
1324 Mangrove Ave. Suite 212, Chico, California 95926
Project No.: 06-88-616 Date: 4/30/09

Station #2112
1260 Park Street
Alameda, California

Site Map with Proposed
Soil Boring Locations and
Excavation Limits

Drawing

1