



Atlantic Richfield Company
(a BP affiliated company)

P.O. Box 1257
San Ramon, California 94583
Phone: (925) 275-3801
Fax: (925) 275-3815

26 October 2007

Re: Third Quarter 2007 Status Report
Atlantic Richfield Company Station #2112
1260 Park Street
Alameda, California
ACEH Case #RO0000044

RECEIVED

10:45 am, Nov 02, 2007

Alameda County
Environmental Health



"I declare, that to the best of my knowledge at the present time, that the information and/or recommendations contained in the attached document are true and correct."

Submitted by:

Paul Supple
Environmental Business Manager

26 October 2007

Project No. 06-08-616

Atlantic Richfield Company
P.O. Box 1257
San Ramon, California 94583
Submitted via ENFOS

Attn.: Mr. Paul Supple

Re: Third Quarter 2007 Status Report, Atlantic Richfield Company (a BP affiliated company)
Station #2112, 1260 Park Street, Alameda, California; ACEH Case No.RO0000044

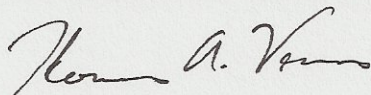
Dear Mr. Supple:

Provided herein is the *Third Quarter 2007 Status Report* for Atlantic Richfield Company Station #2112 (herein referred to as Station #2112) located at 1260 Park Street, Alameda, Alameda County, California (Site). This report presents a summary of recent developments at the site through Third Quarter of 2007.


Should you have questions regarding this submission, please do not hesitate to contact us at (530) 566-1400.

Sincerely,

BROADBENT & ASSOCIATES, INC.




Thomas A. Venus, P.E.
Senior Engineer



Robert H. Miller, P.G., C.HG.
Principal Hydrogeologist

Enclosures

cc: Mr. Stephen Plunkett, Alameda County Environmental Health (Submitted via ACEH ftp Site)
Electronic copy uploaded to GeoTracker



STATION #2112 QUARTERLY STATUS REPORT

Facility: #2112	Address:	1260 Park Street, Alameda, California
Environmental Business Manager:		Mr. Paul Supple
Consulting Company/Contact Person:		Broadbent & Associates, Inc./Rob Miller & Tom Venus, (530)566-1400
Consultant Project No.:		06-08-616
Primary Agency/Regulatory ID No.:		Alameda County Environmental Health (ACEH) ACEH Case No. RO0000044

WORK PERFORMED THIS QUARTER (Third Quarter 2007):

1. Prepared and submitted the Second Quarter 2007 Status Report.
2. No environmental work was conducted at the Site during the Third Quarter of 2007.

WORK PROPOSED FOR NEXT QUARTER (Fourth Quarter 2007):

1. Prepared and submitted this Third Quarter 2007 Status Report (contained herein).
2. No environmental work is scheduled to be conducted at the Site during the Fourth Quarter of 2007.

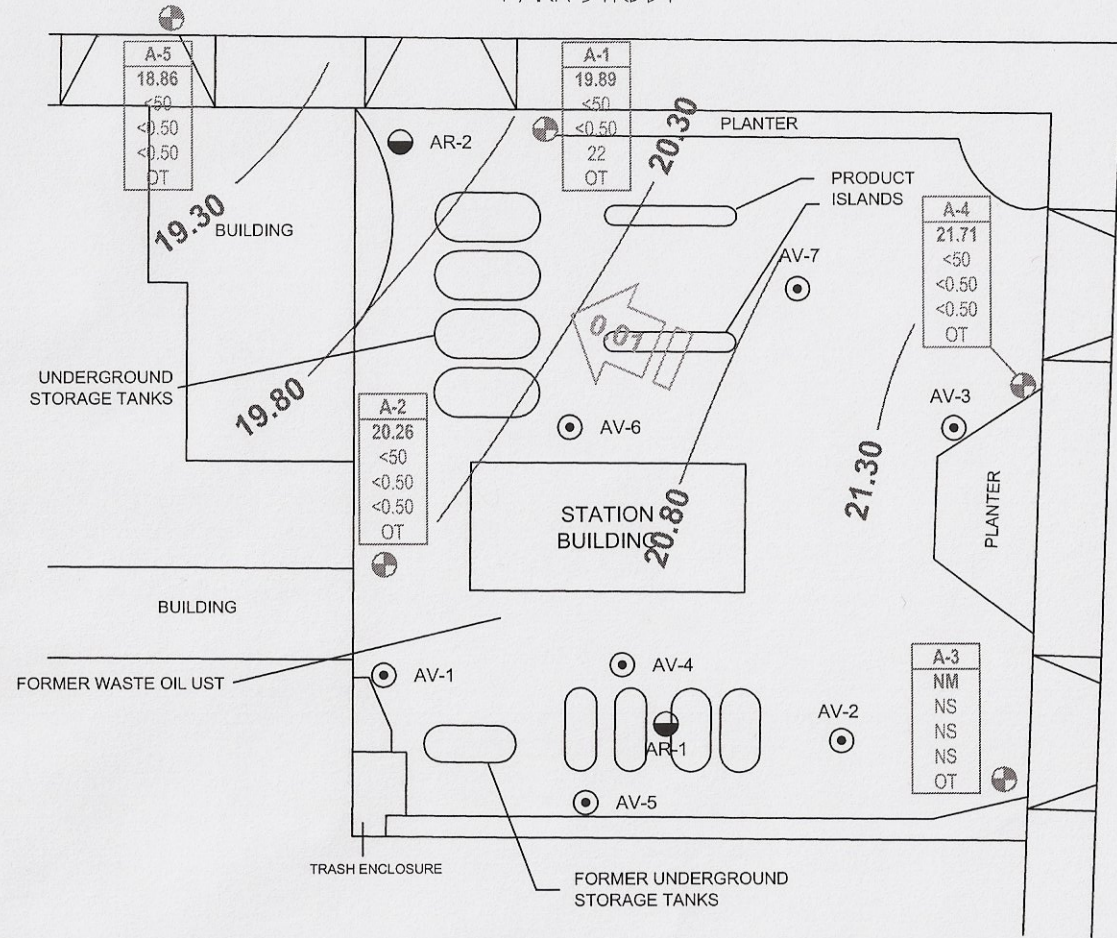
DISCUSSION:

Case closure was requested by BP on 4 June 2004 from ACEH. In a letter dated 20 June 2006, ACEH requested rehabilitation, redevelopment, ground-water monitoring and sampling of the onsite monitoring wells to resume the site closure process. A summary of well rehabilitation/redevelopment, and ground-water monitoring and sampling results were presented in the *Third Quarter 2006 Ground-Water Monitoring Report* (BAI, 13 October 2006). BP is awaiting a response from the ACEH to the closure request subsequent to submittal of the Third Quarter 2006 monitoring results. A Ground-Water Elevation Contour and Analytical Summary Map from Third Quarter 2006 is provided as Drawing 1.

ATTACHMENTS:

Drawing 1. Ground-Water Elevation Contour and Analytical Summary Map, 17 July 2006, Station #2112, 1260 Park Street, Alameda, California


PARK STREET



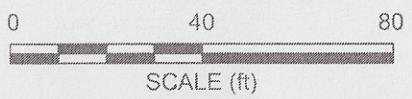
LEGEND:

- A-1 MONITORING WELL LOCATION
 - AR-1 GROUND-WATER EXTRACTION WELL LOCATION
 - AV-1 VAPOR EXTRACTION WELL LOCATION
 - 20.30 GROUND-WATER ELEVATION CONTOURS (FT MSL)
 - 0.01 GROUND-WATER FLOW DIRECTION AND GRADIENT (FT/FT)
- | | |
|---------|---|
| Well | WELL DESIGNATION |
| ELEV | GROUND-WATER ELEVATION (FT MSL) |
| GRO | GRO, BENZENE AND MTBE CONCENTRATIONS IN GROUND WATER (µg/L) |
| Benzene | |
| MTBE | |
| OT | SAMPLING FREQUENCY |
- NM/MS NOT MEASURED/NOT SAMPLED
 - < NOT DETECTED AT OR ABOVE LABORATORY REPORTING LIMITS
 - OT ONE TIME, PER ACEH REQUEST OF 6/20/2006

ENCINAL AVENUE



NOTE: SITE MAP ADAPTED FROM URS FIGURES. SITE DIMENSIONS AND FACILITY LOCATIONS NOT VERIFIED.



BROADBENT & ASSOCIATES, INC.
 ENGINEERING, WATER RESOURCES & ENVIRONMENTAL
 1324 Mangrove Ave., Suite 212, Chico, California 95926
 Project No.: 06-08-616 Date: 09/11/06

Station #2112
 1260 Park Street
 Alameda, California

Ground-Water Elevation Contour
 and Analytical Summary Map
 17 July 2006

Drawing
1