



Atlantic Richfield Company  
(a BP affiliated company)

P.O. Box 1257  
San Ramon, California 94583  
Phone: (925) 275-3801  
Fax: (925) 275-3815

6 July 2007

Re: Second Quarter 2007 Status Report  
Atlantic Richfield Company Station #2112  
1260 Park Street  
Alameda, California  
ACEH Case #RO0000044

**RECEIVED**

1:34 pm, Jul 27, 2007

Alameda County  
Environmental Health



"I declare, that to the best of my knowledge at the present time, that the information and/or recommendations contained in the attached document are true and correct."

Submitted by:

Paul Supple  
Environmental Business Manager

6 July 2007

Project No. 06-08-616

Atlantic Richfield Company  
P.O. Box 1257  
San Ramon, California 94583  
Submitted via ENFOS

Attn.: Mr. Paul Supple

Re: Second Quarter 2007 Status Report, Atlantic Richfield Company (a BP affiliated company) Station #2112, 1260 Park Street, Alameda, Alameda County, California; ACEH Case No.RO0000044

Dear Mr. Supple:

Provided herein is the *Second Quarter 2007 Status Report* for Atlantic Richfield Company Station #2112 (herein referred to as Station #2112) located at 1260 Park Street, Alameda, Alameda County, California (Site). This report presents a summary of recent developments at the site through Second Quarter of 2007.


Should you have questions regarding this submission, please do not hesitate to contact us at (530) 566-1400.

Sincerely,


BROADBENT & ASSOCIATES, INC.



Thomas A. Venus, P.E.  
Senior Engineer



Robert H. Miller, P.G., C.HG.  
Principal Hydrogeologist



Enclosures

cc: Mr. Stephen Plunkett, Alameda County Environmental Health (Submitted via ACEH ftp Site)  
Electronic copy uploaded to GeoTracker

## STATION #2112 QUARTERLY STATUS REPORT

Facility: #2112	Address:	1260 Park Street, Alameda, California
Environmental Business Manager:		Mr. Paul Supple
Consulting Company/Contact Person:		Broadbent & Associates, Inc./Rob Miller & Tom Venus, (530)566-1400
Consultant Project No.:		06-08-616
Primary Agency/Regulatory ID No.:		Alameda County Environmental Health (ACEH) ACEH Case No. RO0000044

### WORK PERFORMED THIS QUARTER (Second Quarter 2007):

1. Prepared and submitted the First Quarter 2007 Status Report.
2. No environmental work was conducted at the Site during the Second Quarter of 2007.

### WORK PROPOSED FOR NEXT QUARTER (Third Quarter 2007):

1. Prepared and submitted this Second Quarter 2007 Status Report (contained herein).
2. No environmental work is scheduled to be conducted at the Site during the Third Quarter of 2007.

### DISCUSSION:

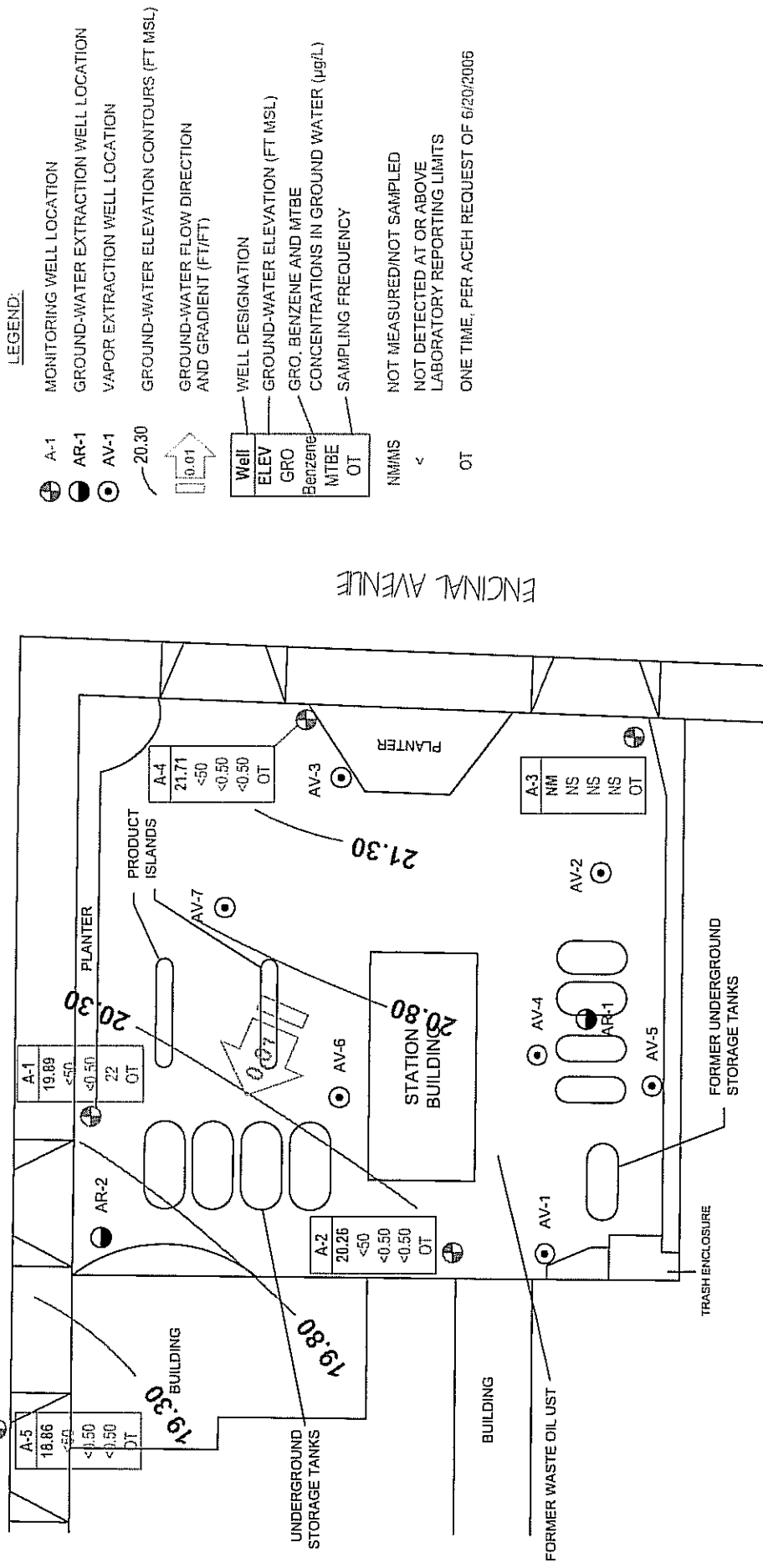
Case closure was requested by BP on 4 June 2004 from ACEH. In a letter dated 20 June 2006, ACEH requested rehabilitation, redevelopment, ground-water monitoring and sampling of the onsite monitoring wells to resume the site closure process. A summary of well rehabilitation/redevelopment, and ground-water monitoring and sampling results were presented in the Third Quarter 2006 Ground-Water Monitoring Report. BP is awaiting a response from the ACEH to the closure request in light of the Third Quarter 2006 monitoring results. A Ground-Water Elevation Contour and Analytical Summary Map from Third Quarter 2006 is provided as Drawing 1.

### ATTACHMENTS:

Drawing 1. Ground-Water Elevation Contour and Analytical Summary Map, 17 July 2006, Station #2112, 1260 Park Street, Alameda, California

PARK STREET

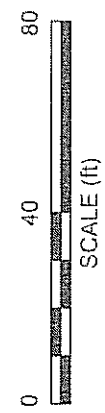
ENCINAL AVENUE



**LEGEND:**

- ⊕ A-1 MONITORING WELL LOCATION
- ⊙ AR-1 GROUND-WATER EXTRACTION WELL LOCATION
- ⊙ AV-1 VAPOR EXTRACTION WELL LOCATION
- 20.30 GROUND-WATER ELEVATION CONTOURS (FT MSL)
- ↑ 0.01 GROUND-WATER FLOW DIRECTION AND GRADIENT (FT/FT)
- Well Well DESIGNATION
- ELEV GROUND-WATER ELEVATION (FT MSL)
- GRO GRO. BENZENE AND MTBE CONCENTRATIONS IN GROUND WATER (µg/L)
- MTBE SAMPLING FREQUENCY
- OT NOT MEASURED/NOT SAMPLED
- NMMS NOT DETECTED AT OR ABOVE LABORATORY REPORTING LIMITS
- < ONE TIME, PER ACEH REQUEST OF 6/20/2006

NOTE: SITE MAP ADAPTED FROM URS FIGURES. SITE DIMENSIONS AND FACILITY LOCATIONS NOT VERIFIED.



**BROADBENT & ASSOCIATES, INC.**  
 ENGINEERING, WATER RESOURCES & ENVIRONMENTAL  
 1324 Mangrove Ave., Suite 212, Chico, California 95926  
 Project No.: 06-08-616 Date: 09/11/06

Station #2112  
 1260 Park Street  
 Alameda, California

Ground-Water Elevation Contour  
 and Analytical Summary Map  
 17 July 2006

Drawing

1