

Broadbent & Associates, Inc.
1324 Mangrove Ave., Suite 212
Chico, CA 95926
Voice (530) 566-1400
Fax (530) 566-1401

RECEIVED

10:12 am, May 01, 2009

Alameda County
Environmental Health



30 April 2009

Project No. 06-08-616

Atlantic Richfield Company
P.O. Box 1257
San Ramon, California 94583
Submitted via ENFOS

Attn.: Mr. Paul Supple

Re: Revised Site Figure, Atlantic Richfield Company (a BP affiliated company) Station #2112, 1260 Park Street, Alameda, California; ACEH Case No.RO0000044

Dear Mr. Supple:

Provided herein is the *Revised Site Figure, Drawing 2* for Atlantic Richfield Company Station #2112 located at 1260 Park Street, Alameda, Alameda County, California (Site). This revised drawing is provided to address the April 16, 2009 request from ACEH to illustrate not only the former USTs, but the excavation boundaries in relation to the proposed borings as presented within the "Work Plan for On-site Investigation" dated December 12, 2008.

Should you have questions regarding this submission, please do not hesitate to contact us at (530) 566-1400.

Sincerely,

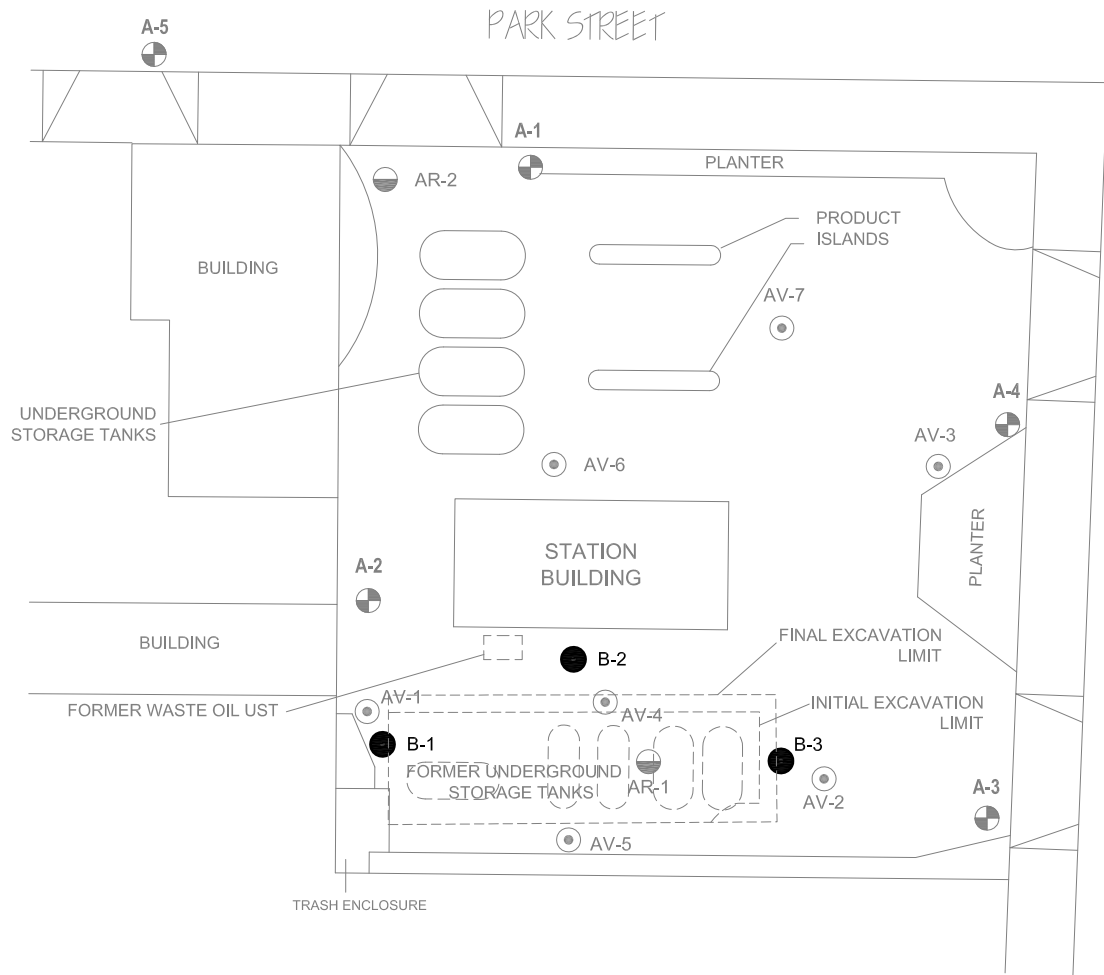
BROADBENT & ASSOCIATES, INC.

A handwritten signature in black ink, appearing to read 'Robert H. Miller', followed by a horizontal line.






Robert H. Miller, P.G., C.HG.
Principal Hydrogeologist

Enclosure

cc: Mr. Paresh Khatri, Alameda County Environmental Health (Submitted via ACEH ftp Site)
Electronic copy uploaded to GeoTracker

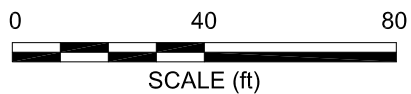


LEGEND:

-  A-1 MONITORING WELL LOCATION
-  AR-1 GROUND-WATER EXTRACTION WELL LOCATION
-  AV-1 VAPOR EXTRACTION WELL LOCATION
-  B-3 PROPOSED BORING LOCATION
-  --- EXCAVATED AREA



NOTE: SITE MAP ADAPTED FROM URS FIGURES. SITE DIMENSIONS AND FACILITY LOCATIONS NOT VERIFIED.



BROADBENT & ASSOCIATES, INC.
ENGINEERING, WATER RESOURCES & ENVIRONMENTAL
1324 Mangrove Ave. Suite 212, Chico, California 95926
Project No.: 06-88-616 Date: 4/30/09

Station #2112
1260 Park Street
Alameda, California

Site Map with Proposed
Soil Boring Locations and
Excavation Limits

Drawing

2