

C A M B R I A

2038

November 3, 2003

Mr. Barney Chan
Alameda County Environmental Health Services
1131 Harbor Bay Parkway, Suite 250
Alameda, CA 94502-6577

Alameda County
NOV 10 2003
Environmental Health

Re: **Revised Soil Boring Location Map**
Former Chevron Station 9-4587
609 Oak Street
Oakland, California

Mr. Chan



Attached is the revised Figure 2 for the document titled, *Workplan for Subsurface Investigation*, dated October 8, 2003. This revision was generated based on our conversation of October 23, 2003 with you and Ms. Donna Drogos. The attached Figure 2 includes the two additional soil borings to be advanced in the areas of DVSP-5 and HA-4.

Field activities are scheduled for November 12, 2003. Please contact me at (510) 420-3348 if you have any questions or comments.

Sincerely,
Cambria Environmental Technology, Inc.

Robert Foss

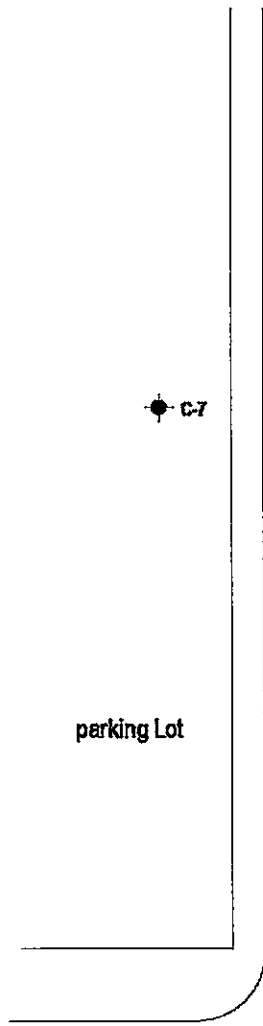
Robert Foss, RG
Senior Project Geologist

I:\9-4587 Oakland\Revised Fig 2.doc

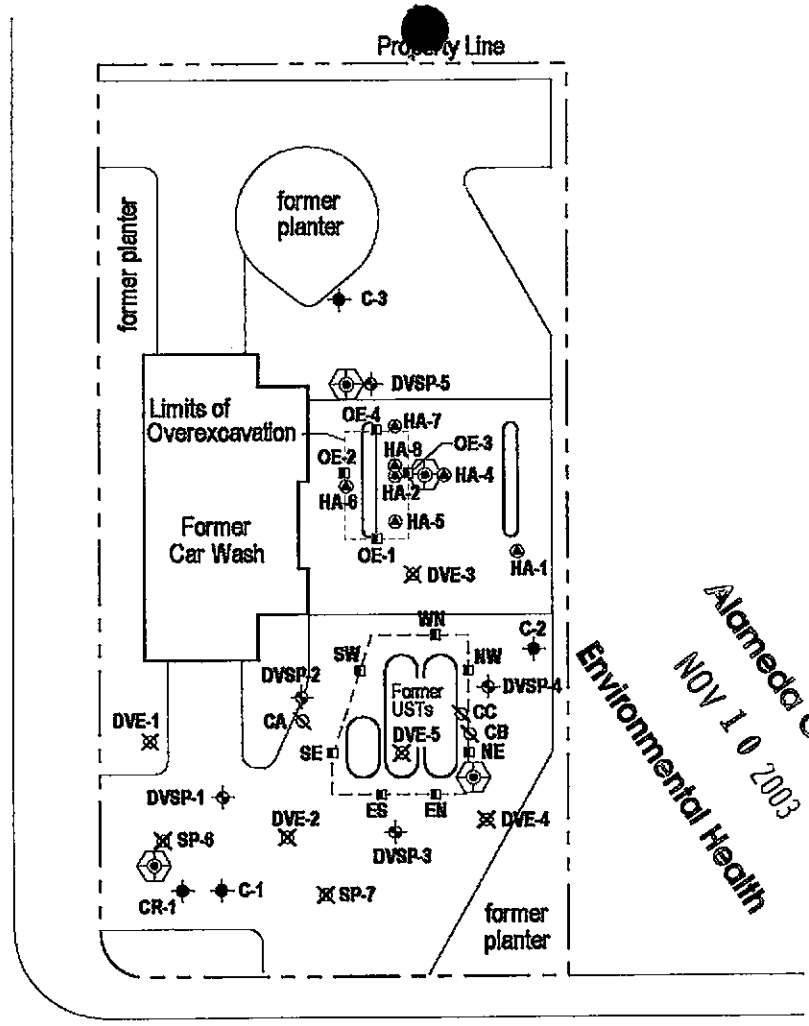
Attachments: Figure 2 - Proposed Soil Boring and Groundwater Sample Locations

**Cambria
Environmental
Technology, Inc.**

5900 Hollis Street
Suite A
Emeryville, CA 94608
Tel (510) 420-0700
Fax (510) 420-9170

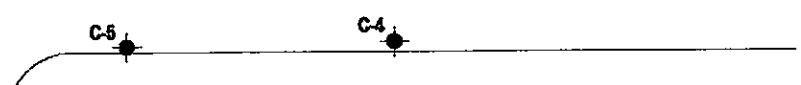
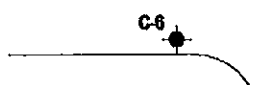


6TH STREET



Alameda County
 Environmental Health
 NOV 10 2003

OAK STREET



EXPLANATION

- Proposed soil boring location
- Monitoring well location
- Dual completion well location
- Abandoned monitoring well
- Abandoned vapor extraction well location
- Hand auger boring location
- Soil sample location

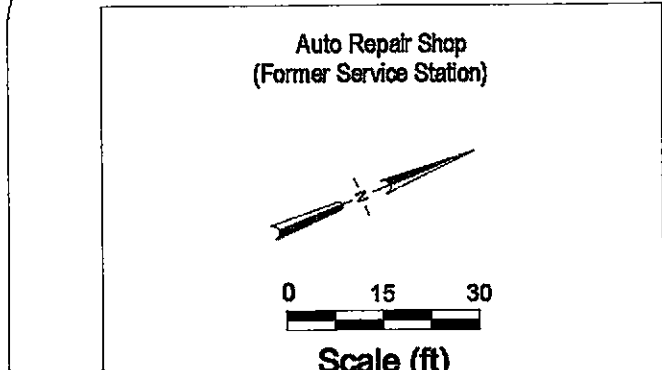


FIGURE 2

110-4587 OAKLAND FIGURE SITE PLAN.DWG

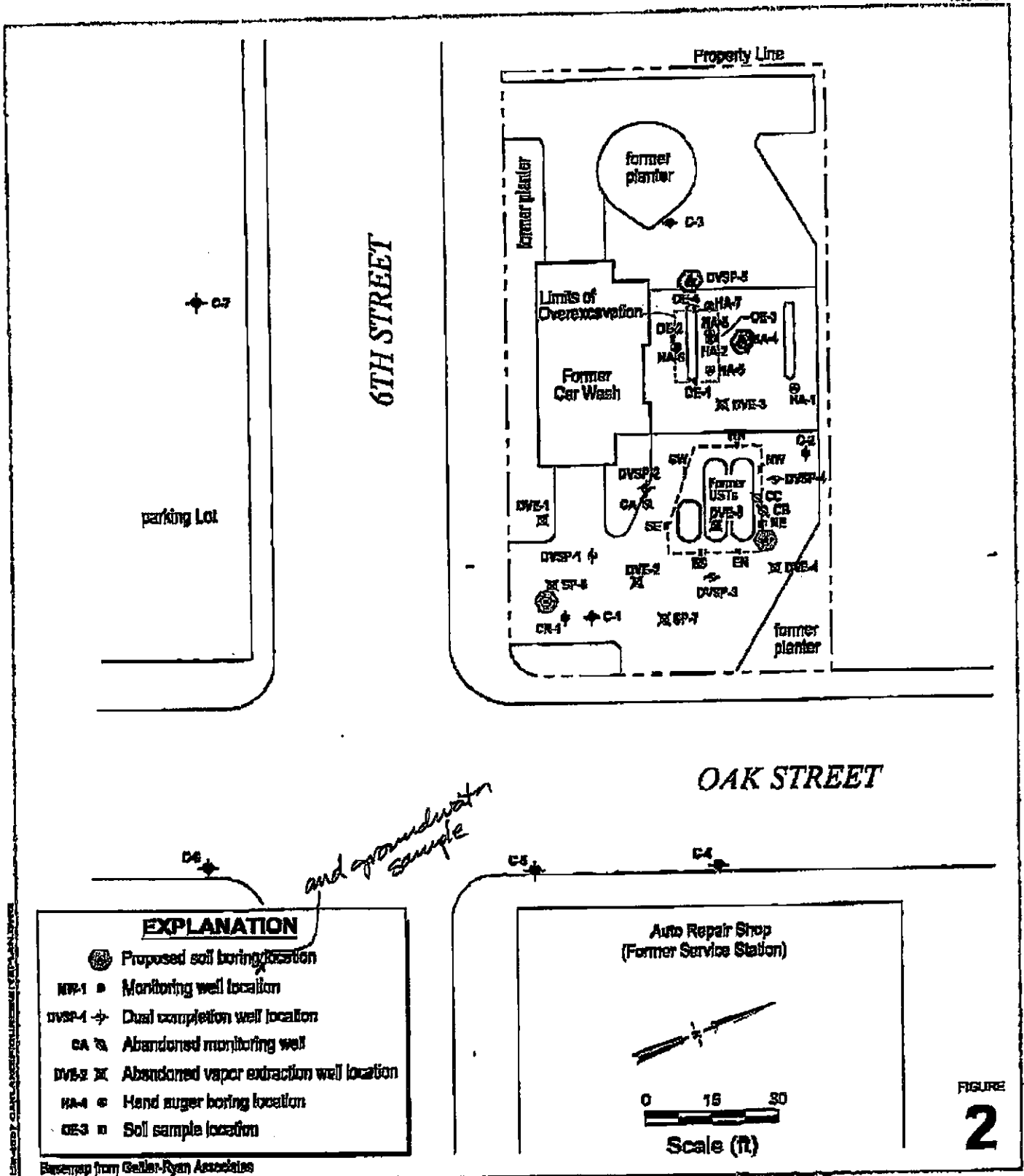
Basemap from Gettler-Ryan Associates

Former Chevron Station 9-4587
 609 Oak Street
 Oakland, California



C A M B R I A

**Proposed Soil Boring and
 Groundwater Sample Locations**



Former Chevron Station 9-4567
609 Oak Street
Oakland, California



C A M B R I A

**Site Plan with Proposed
Soil Boring Locations**