

C A M B R I A

2038

November 3, 2003

Mr. Barney Chan
Alameda County Environmental Health Services
1131 Harbor Bay Parkway, Suite 250
Alameda, CA 94502-6577

Alameda County
NOV 10 2003
Environmental Health

Re: **Revised Soil Boring Location Map**
Former Chevron Station 9-4587
609 Oak Street
Oakland, California

Mr. Chan



Attached is the revised Figure 2 for the document titled, *Workplan for Subsurface Investigation*, dated October 8, 2003. This revision was generated based on our conversation of October 23, 2003 with you and Ms. Donna Drogos. The attached Figure 2 includes the two additional soil borings to be advanced in the areas of DVSP-5 and HA-4.

Field activities are scheduled for November 12, 2003. Please contact me at (510) 420-3348 if you have any questions or comments.

Sincerely,
Cambria Environmental Technology, Inc.

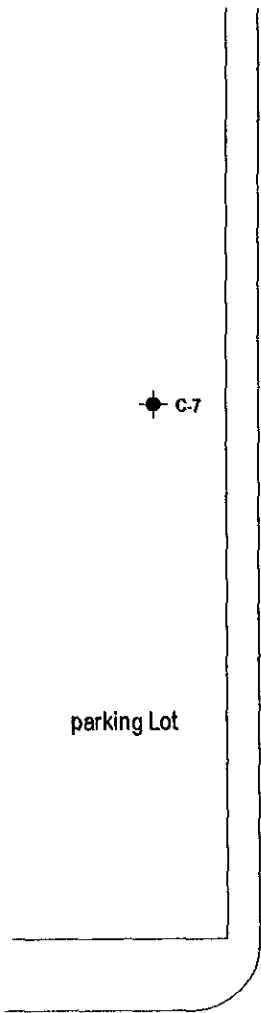
Robert Foss, RG
Senior Project Geologist

I:\9-4587 Oakland\Revised Fig 2.doc

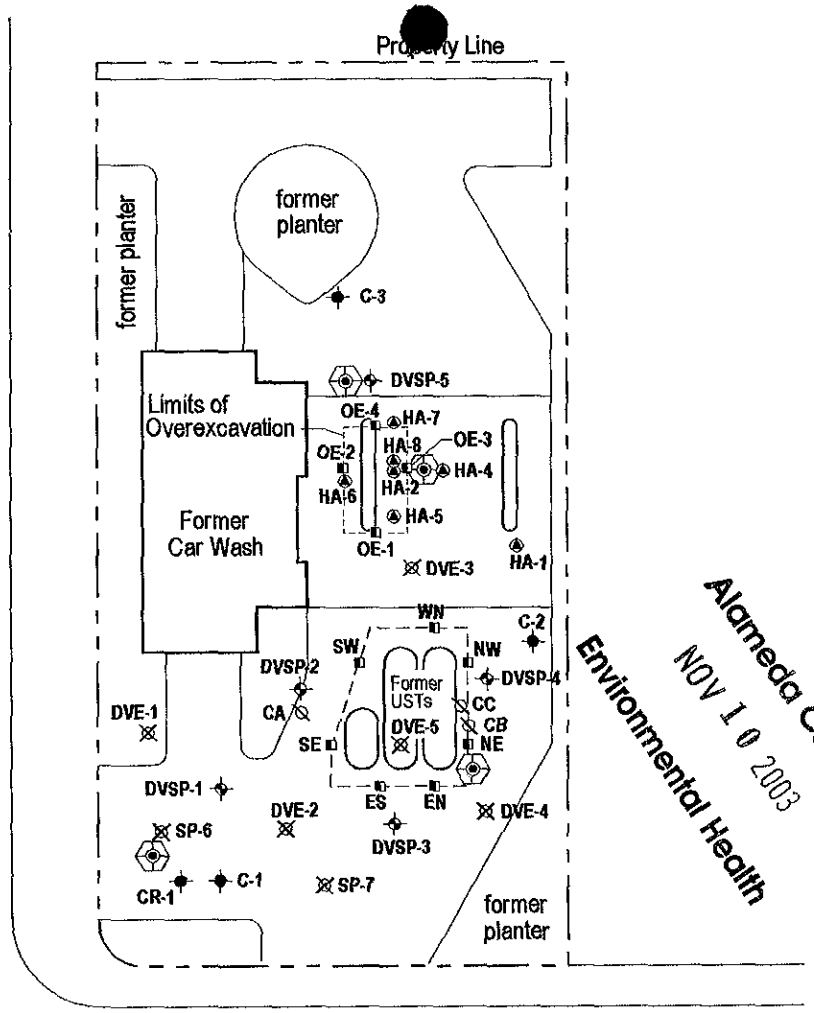
Attachments: Figure 2 - Proposed Soil Boring and Groundwater Sample Locations

**Cambria
Environmental
Technology, Inc.**

5900 Hollis Street
Suite A
Emeryville, CA 94608
Tel (510) 420-0700
Fax (510) 420-9170

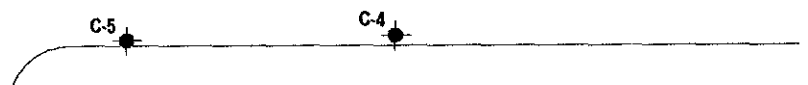
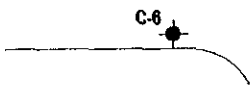


6TH STREET



Alameda County
NOV 10 2003
Environmental Health

OAK STREET



EXPLANATION

- Proposed soil boring location
- MW-1** Monitoring well location
- DVSP-1** Dual completion well location
- CA** Abandoned monitoring well
- DVE-2** Abandoned vapor extraction well location
- HA-4** Hand auger boring location
- OE-3** Soil sample location

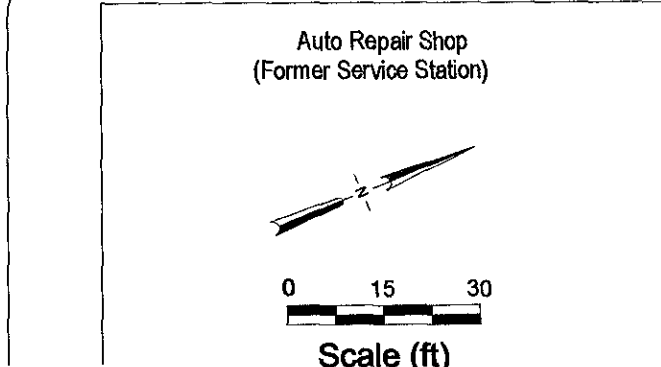


FIGURE
2

18-4587 OAKLAND/FIELD/RES/SITE/PLAN/DWG

Basemap from Gettler-Ryan Associates

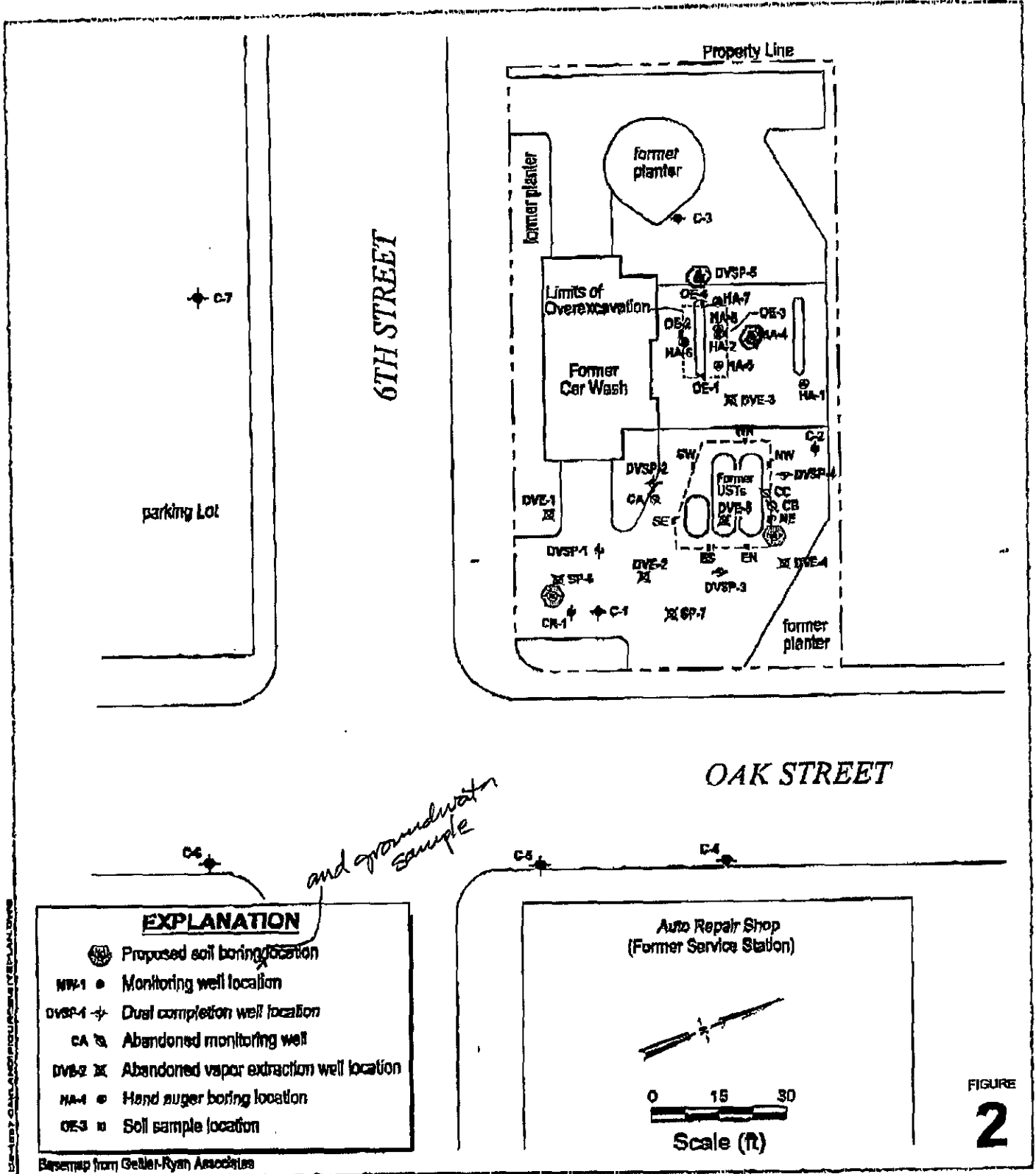
Former Chevron Station 9-4587
609 Oak Street
Oakland, California



C A M B R I A

**Proposed Soil Boring and
Groundwater Sample Locations**

10/21/03



DATE PLOTTED: 10/21/03 11:45 AM

EXPLANATION

- Proposed soil boring location
- NW-1 ● Monitoring well location
- DVSP-1 ⇨ Dual completion well location
- CA Abandoned monitoring well
- DVE-2 Abandoned vapor extraction well location
- HA-4 ● Hand auger boring location
- OE-3 Soil sample location

Basemap from Gettel-Ryan Associates




FIGURE
2

Former Chevron Station 9-4587
 609 Oak Street
 Oakland, California



C A M B R I A

**Site Plan with Proposed
Soil Boring Locations**