



STID
3570

July 19, 2001

Mr. Amir K. Gholami, REHS
Hazardous Materials Specialist
Alameda County Health Care Services
1131 Harbor Bay Parkway
Alameda, California 94502-6577
Via facsimile and U.S. Mail

RE: ISOCONCENTRATION MAPS FOR APRIL 2001
2585 Nicholson Street in San Leandro, California (STID 3570)

Dear Mr. Gholami:

Per your request, enclosed please find two isoconcentration maps for total petroleum hydrocarbons as gasoline, and benzene from the April 2001 monitoring event for the above referenced property. If you have any questions or require additional information, please do not hesitate to call me at (916) 863-9325.

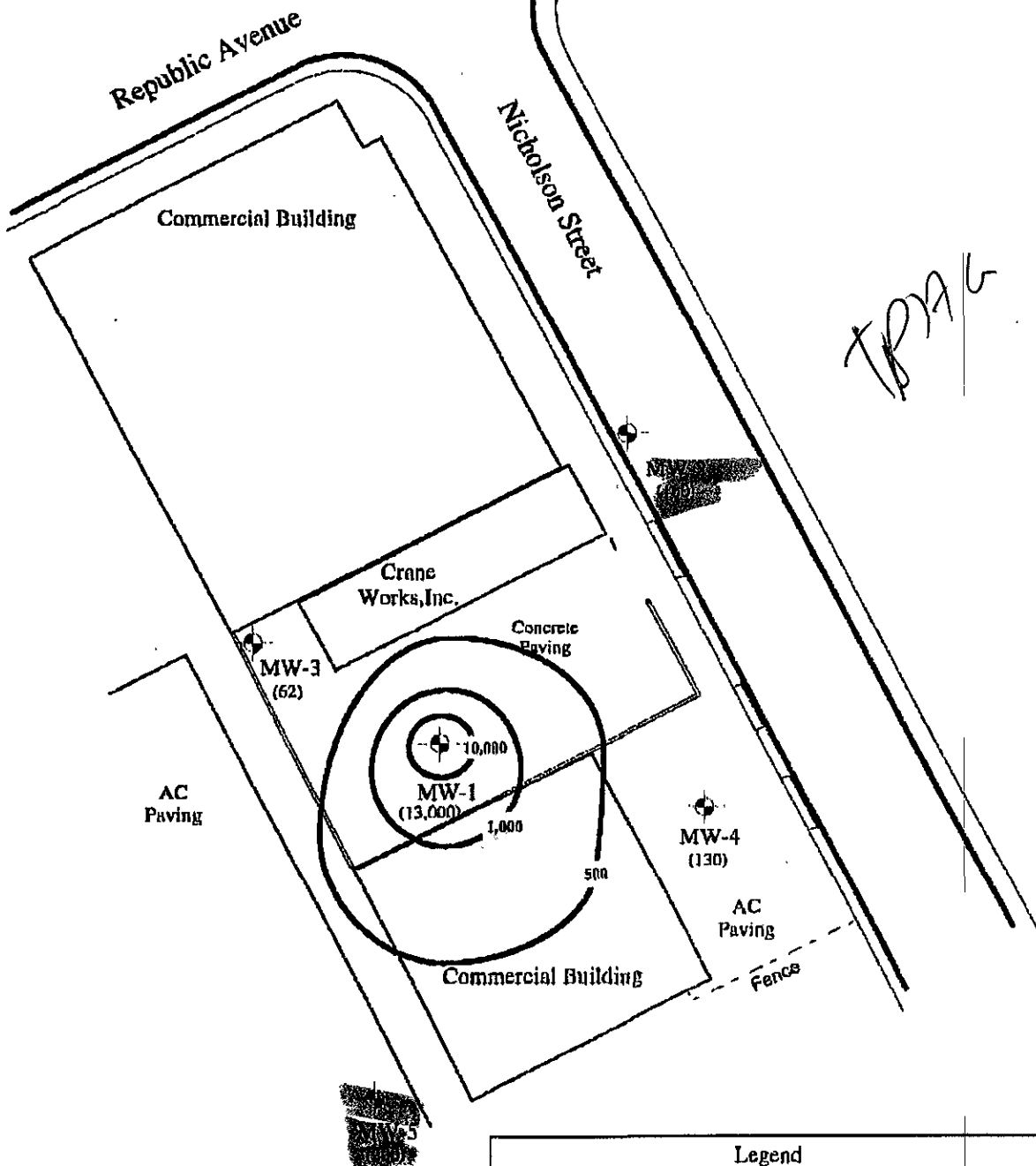
Sincerely,
Versar, Inc.

Scott Allin, R.E.A.
Senior Program Manager

Attachment 1 - Isoconcentration Maps

cc: Ms. Donna Proffitt (Bank of America), via facsimile
Mr. Stuart Block (Cox, Castle & Nicholson, LLP), via facsimile

ATTACHMENT 1
Isoconcentration Maps



TPHg

(Scale - Feet)



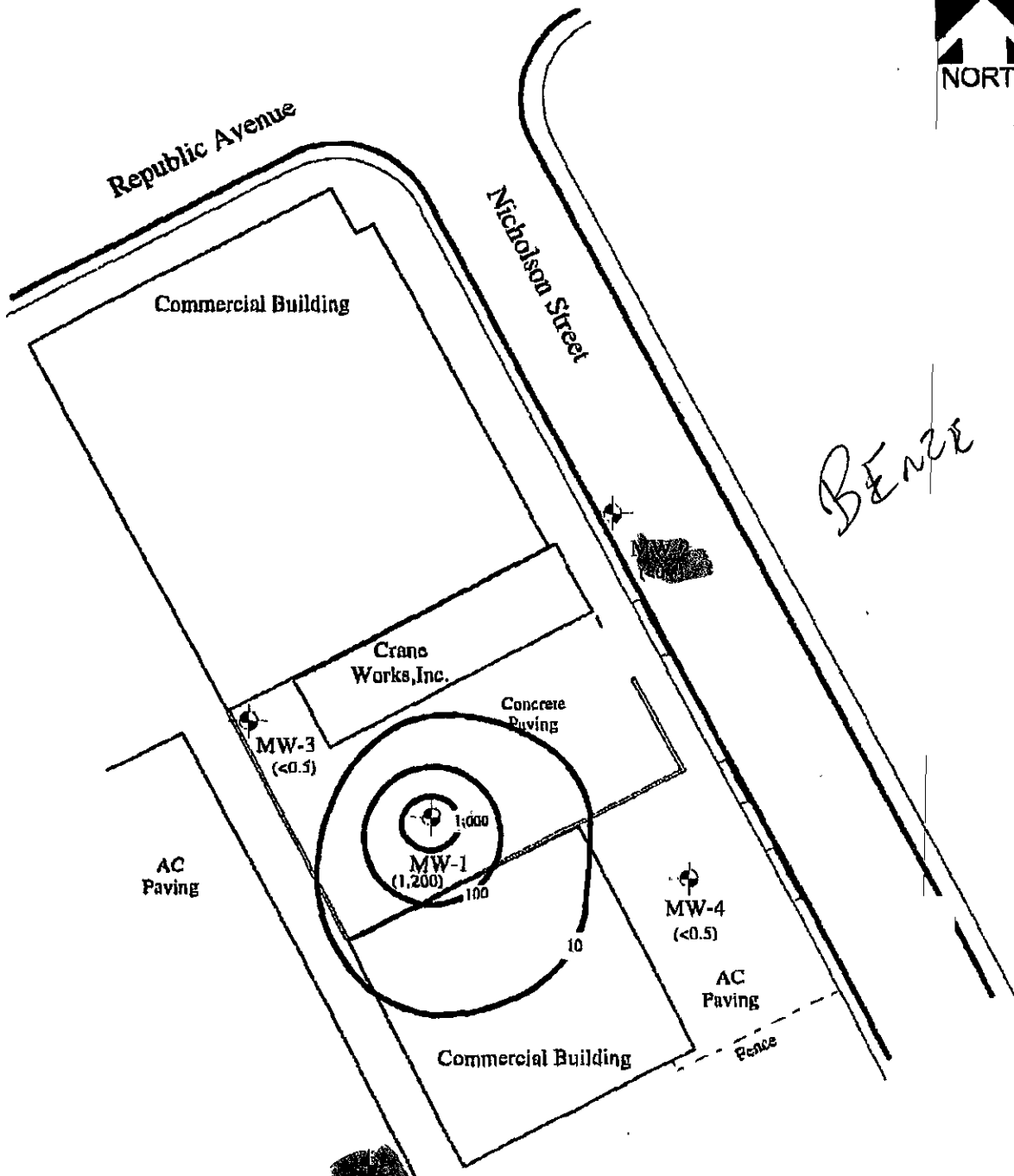
Legend	
	Observation Well Location
	(200) TPHg Concentration (Micrograms Per Liter)
	Contour of Equal Concentration (Micrograms Per Liter)

Dr. By: SA
Date: 07/18/01
Scale: 1 inch = 80 feet
Versar Project No. 4422-003

Versar
 7844 Madison Avenue
 Suite 187
 Fair Oaks, CA 95620
 (916) 962-1612

**Isoconcentration Contours
 TPHg (April 26, 2001)**
 2585 Nicholson Street
 San Leandro, California

Figure 1



Benzene

(Scale - Feet)



Legend	
	Observation Well Location
	(<0.5) Benzene Concentration (Micrograms Per Liter)
	Contour of Equal Concentration (Micrograms Per Liter)

Dr. By: SA
Date: 07/18/01
Scale: 1 inch = 60 feet
Versar Project No. 4422-003

Versar Inc.
 7844 Madelon Avenue
 Suite 167
 Fair Oaks, CA 95628
 (916) 862-1612

**Isoconcentration Contours
 Benzene (April 26, 2001)
 April 26, 2001
 2585 Nicholson Street
 San Leandro, California**

Figure 2



JUL 23 2001

July 19, 2001

Mr. Amir K. Gholami, REHS
Hazardous Materials Specialist
Alameda County Health Care Services
1131 Harbor Bay Parkway
Alameda, California 94502-6577
Via facsimile and U.S. Mail

3570

**RE: ISOCONCENTRATION MAPS FOR APRIL 2001
2585 Nicholson Street in San Leandro, California (STID 3570)**

Dear Mr. Gholami:

Per your request, enclosed please find two isoconcentration maps for total petroleum hydrocarbons as gasoline, and benzene from the April 2001 monitoring event for the above referenced property. If you have any questions or require additional information, please do not hesitate to call me at (916) 863-9325.

Sincerely,
Versar, Inc.

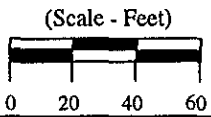
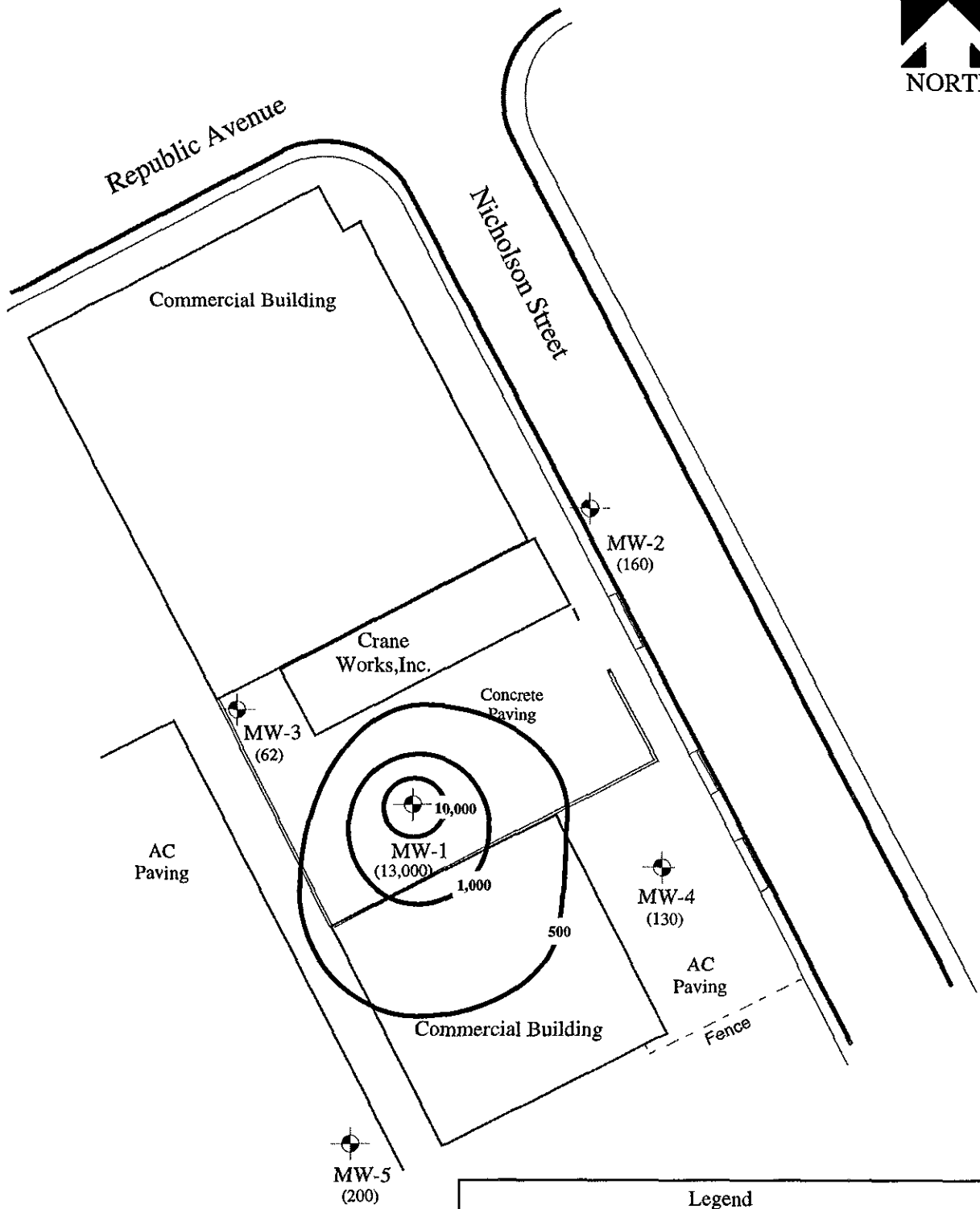
Scott Allin, R.E.A.
Senior Program Manager

Attachment 1 - Isoconcentration Maps

cc: Ms. Donna Proffitt (Bank of America), via facsimile
Mr. Stuart Block (Cox, Castle & Nicholson, LLP), via facsimile

32801resp2.wpd/4422-003

ATTACHMENT 1
Isoconcentration Maps




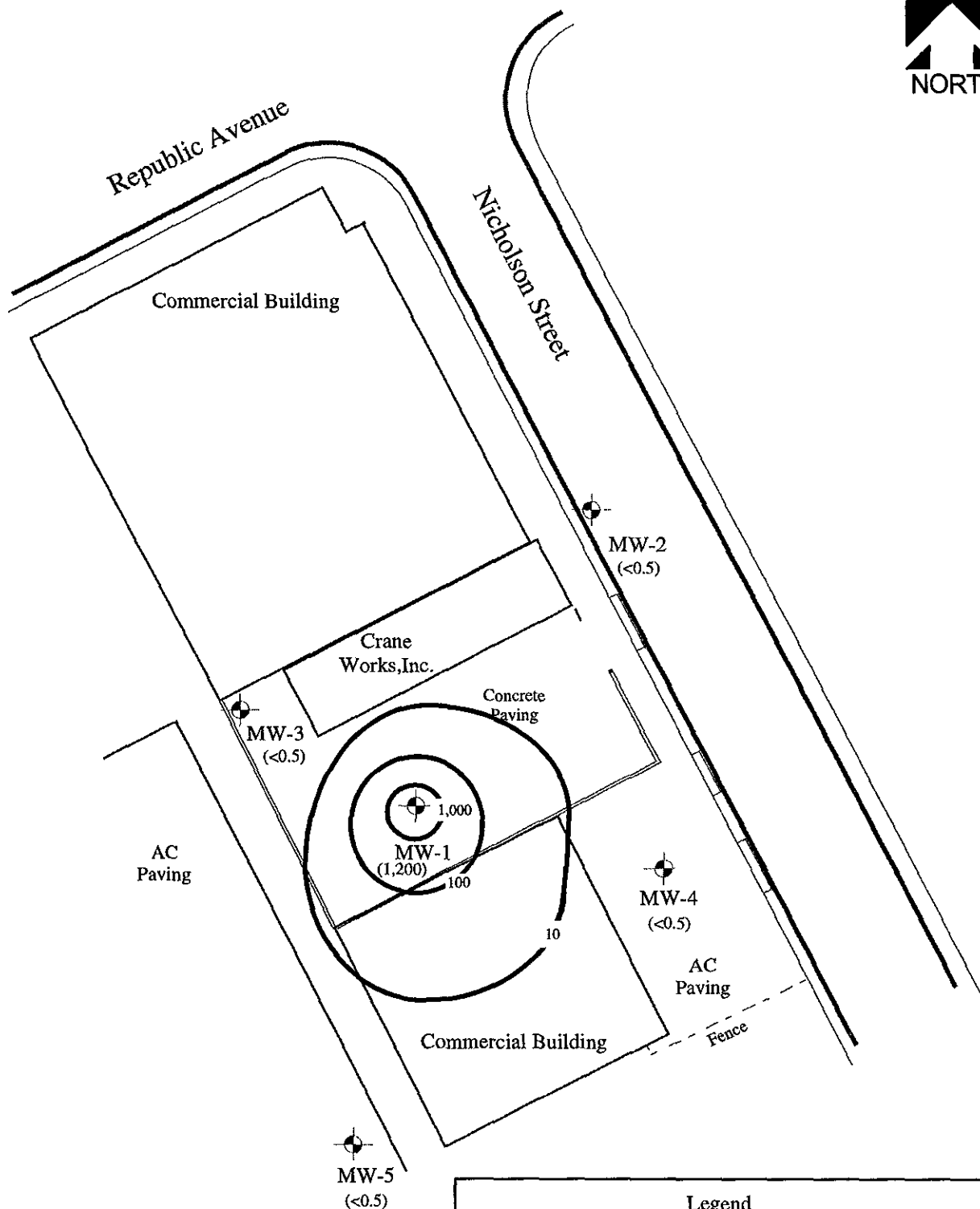
Legend	
	Observation Well Location
(200)	TPHg Concentration (Micrograms Per Liter)
	Contour of Equal Concentration (Micrograms Per Liter)

Dr. By: SA
Date: 07/18/01
Scale: 1 inch= 60 feet
Versar Project No. 4422-003

Versar^{INC.}
 7844 Madlson Avenue
 Suite 167
 Fair Oaks, CA 95628
 (916) 962-1612

**Isoconcentration Contours
 TPHg (April 26, 2001)
 2585 Nicholson Street
 San Leandro, California**

**Figure
 1**



Legend	
	Observation Well Location
	<0.5 Benzene Concentration (Micrograms Per Liter)
	Contour of Equal Concentration (Micrograms Per Liter)

Dr. By: SA
Date: 07/18/01
Scale: 1 inch= 60 feet
Versar Project No. 4422-003

Versar, Inc.
 7844 Madison Avenue
 Suite 167
 Fair Oaks, CA 95628
 (916) 962-1612

**Isoconcentration Contours
 Benzene (April 26, 2001)
 April 26, 2001
 2585 Nicholson Street
 San Leandro, California**

**Figure
 2**