



PORT OF OAKLAND

July 26, 2000

Mr. Larry Seto
Sr. Hazardous Materials Specialist
Alameda County Health Care Services Agency
Environmental Protection (LOP)
1131 Harbor Bay Parkway, Suite 250
Alameda, California 94502-6577

00 JUL 28 PM 4:25
ENVIRONMENTAL
PROTECTION

**SUBJECT: 801 Maritime Street,
Oakland, California
STID 3780**

Dear Mr. Seto:

Your April 27th letter requested that the Port of Oakland (Port) continue quarterly monitoring activities at the 801 Maritime site and also determine the local groundwater flow gradient. The Port has tasked Harding Lawson Associates (HLA) to perform the monitoring and reporting work. Through prior discussions with Jennifer Eberle, Alameda County accepted the construction of a single well at this site. The acceptance was based upon the use of nearby wells in Berth 24 to determine groundwater flow direction and gradient for the 801 Maritime site. A copy of the Berth 24 monitoring well location map is enclosed upon which, the location of the 801 Maritime well site is noted. The Port will have the laboratory analyze water samples for those constituents noted in your letter, namely TPH as gasoline and diesel, BTEX compounds, and MTBE. The field and laboratory findings will be reported to the County starting with the second quarter, 2000.

If you have any questions, please contact me at 627-1373.

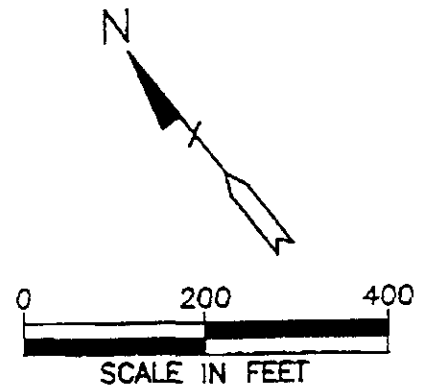
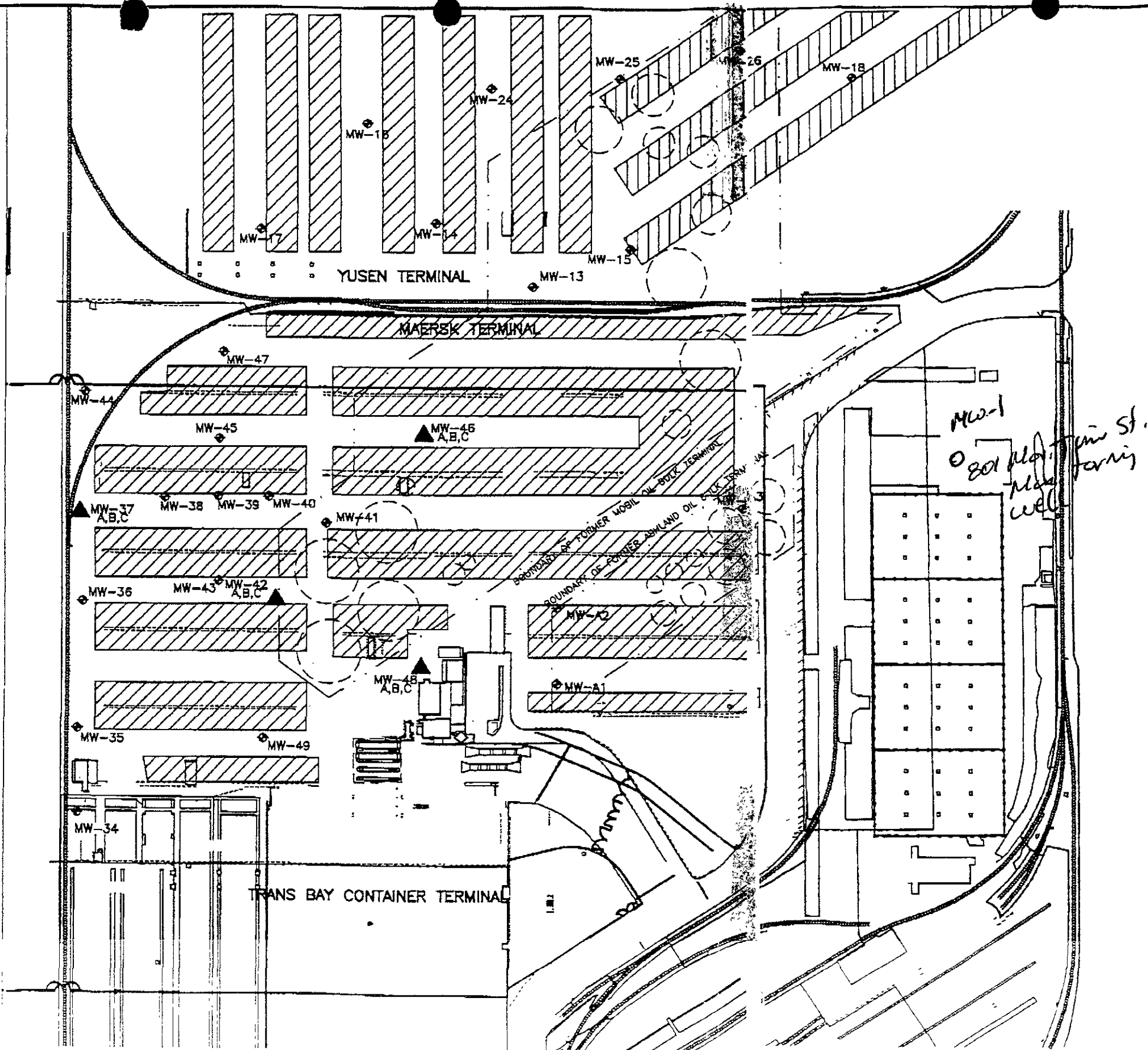
Sincerely,

John Prall, R.G.
Associate Environmental Scientist

Enclosure

CC: Jeff Jones

SAN FRANCISCO BAY



LEGEND

- ◆ GROUNDWATER MONITORING WELL
- ▲ THREE-WELL CLUSTER
- FORMER ABOVEGROUND PRODUCT STORAGE TANK
- ▨ EXISTING CONTAINER CONFIGURATION

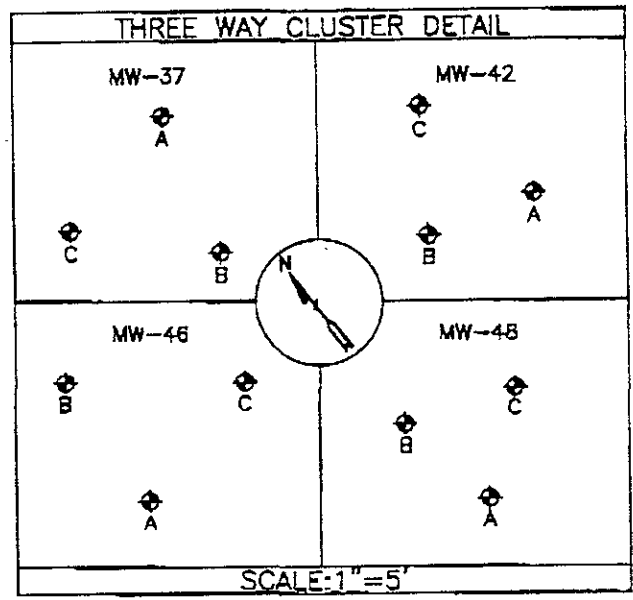


FIGURE 1
 SITE PLAN
 FORMER MOBIL TERMINAL FACILITY
 909 FERRY STREET
 OAKLAND, CALIFORNIA
 PROJECT NO. 10-098

