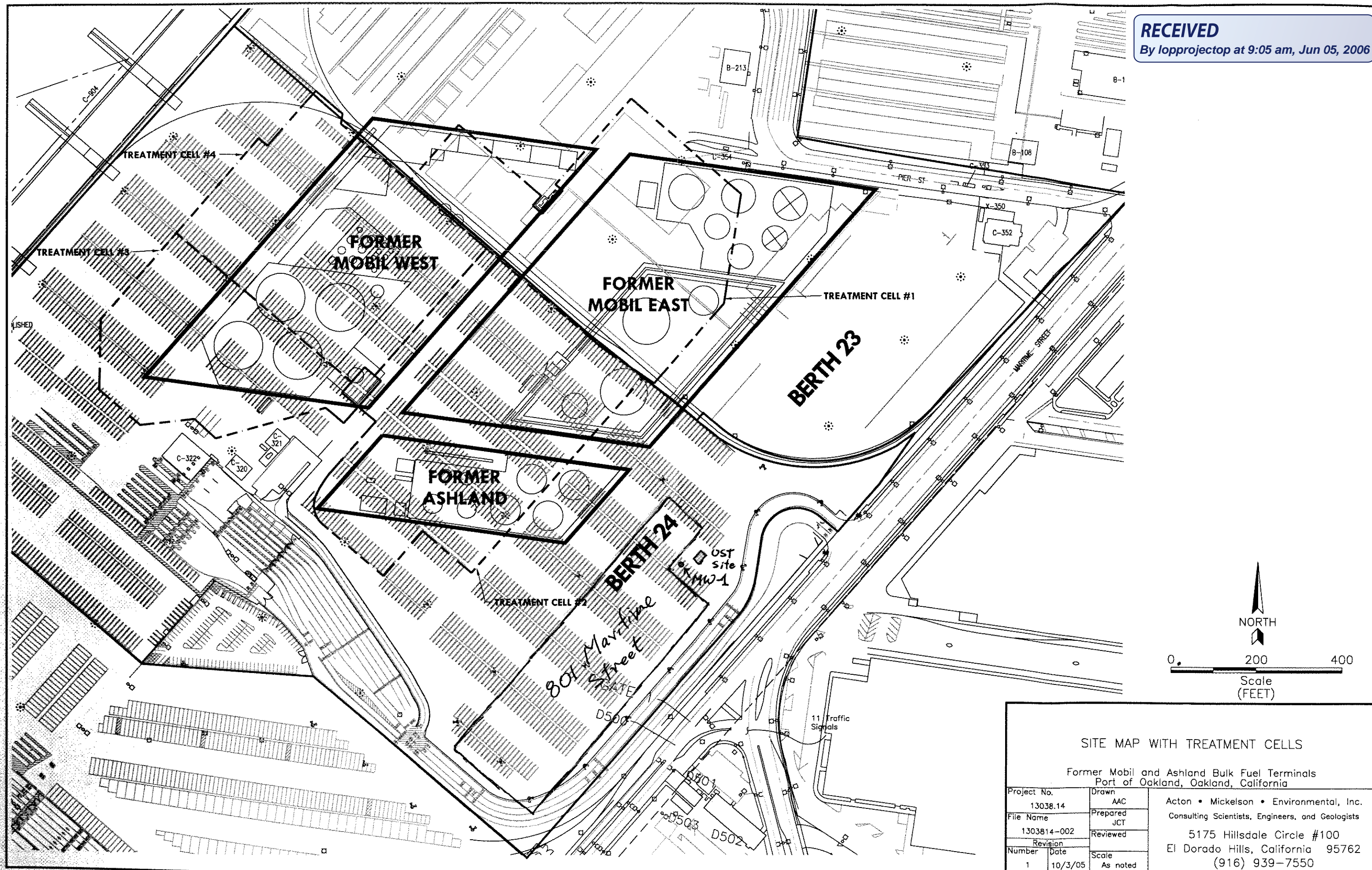


**RECEIVED**  
 By loprojectop at 9:05 am, Jun 05, 2006



**SITE MAP WITH TREATMENT CELLS**  
 Former Mobil and Ashland Bulk Fuel Terminals  
 Part of Oakland, Oakland, California

Project No.	13038.14	Drawn	AAC	Acton • Mickelson • Environmental, Inc. Consulting Scientists, Engineers, and Geologists 5175 Hillsdale Circle #100 El Dorado Hills, California 95762 (916) 939-7550
File Name	1303814-002	Prepared	JCT	
Revision		Reviewed		
Number	1	Date	10/3/05	
		Scale	As noted	

Figure 1

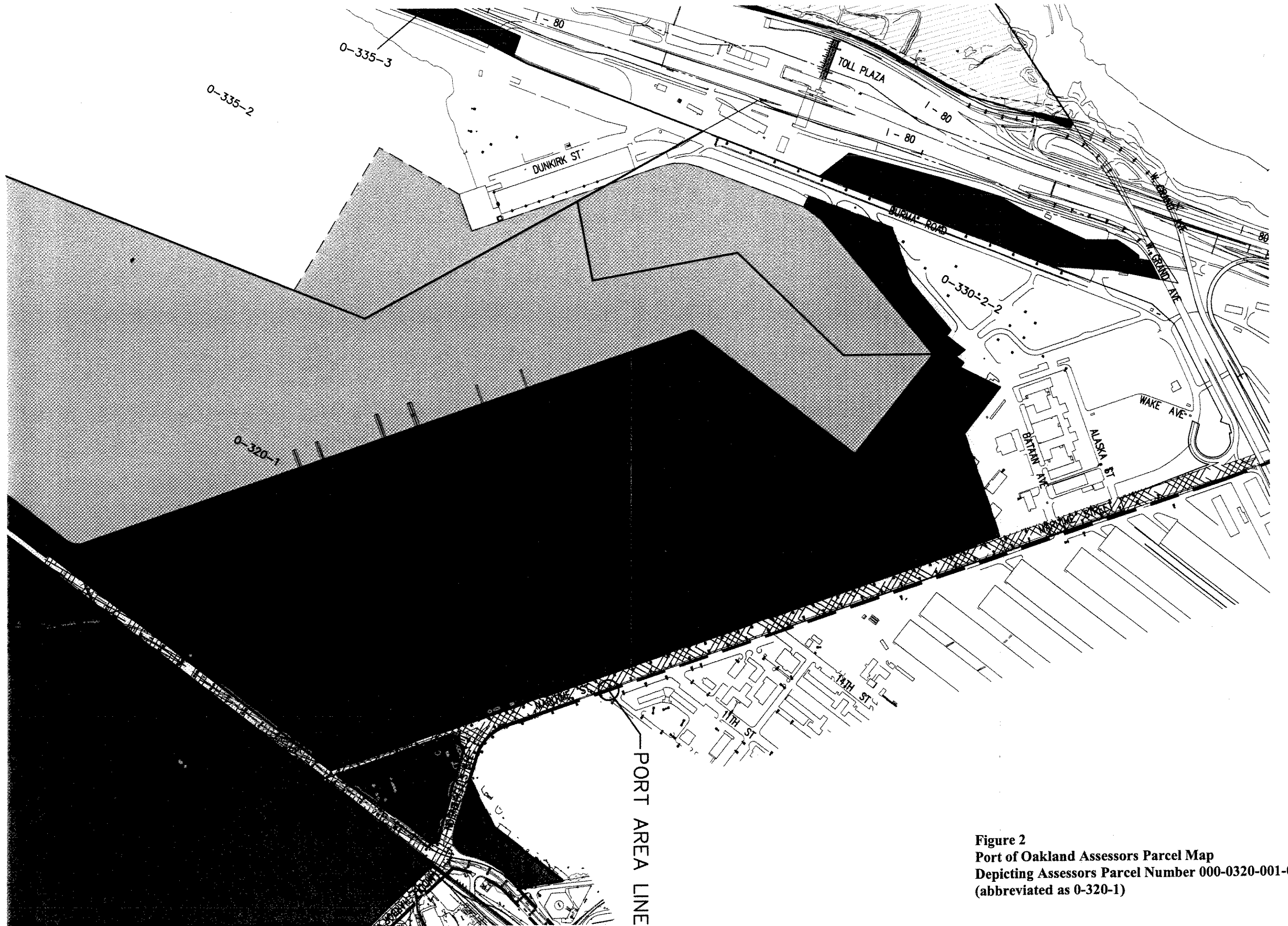
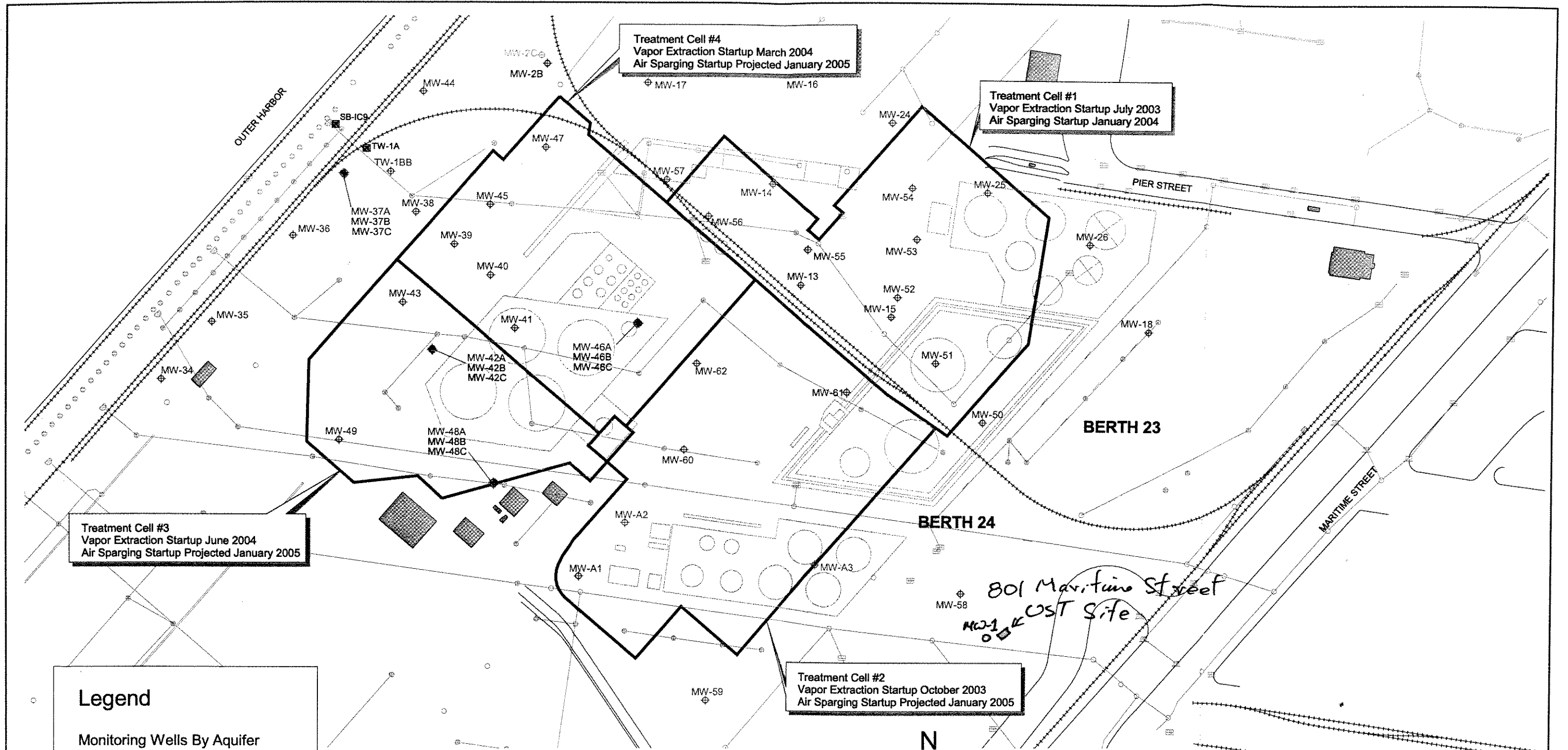


Figure 2  
Port of Oakland Assessors Parcel Map  
Depicting Assessors Parcel Number 000-0320-001-00  
(abbreviated as 0-320-1)



**Treatment Cell #3**  
 Vapor Extraction Startup June 2004  
 Air Sparging Startup Projected January 2005

**Treatment Cell #4**  
 Vapor Extraction Startup March 2004  
 Air Sparging Startup Projected January 2005

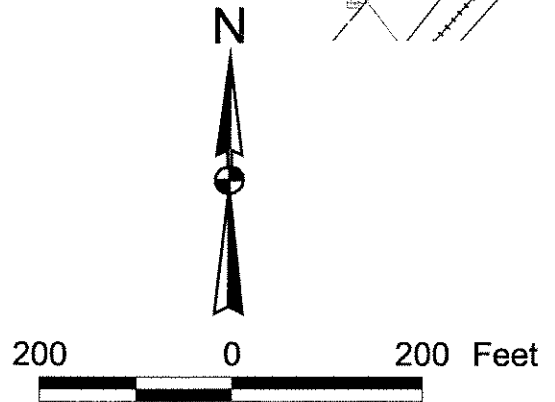
**Treatment Cell #1**  
 Vapor Extraction Startup July 2003  
 Air Sparging Startup January 2004

**Treatment Cell #2**  
 Vapor Extraction Startup October 2003  
 Air Sparging Startup Projected January 2005

**Legend**

- Monitoring Wells By Aquifer**
- ⊕ Artificial Fill
  - ⊕ Artificial Fill/Young Bay Mud
  - ⊕ San Antonio FM
  - ⊕ Alameda FM
  - Historical Sample Location in Artificial Fill
  - Storm Drain

**Notes:**  
 1. All locations and dimensions are approximate.  
 2. At monitoring well clusters MW-37, MW-42, MW-46, and MW-48, A denotes Artificial Fill, B denotes upper San Antonio Formation, and C denotes lower San Antonio Formation.



**FIGURE 3**

**GROUND WATER MONITORING WELL LOCATIONS**

Former Mobil and Ashland Bulk Fuel Terminals  
 Port of Oakland, Oakland, California

Project No.	13038.14	Drawn By	AAC
Layout	existing	Prepared By	JRH
Review Project	existingwells	Reviewed By	
		Scale	As Noted

**Acton Mickelson Environmental, Inc.**  
 Consulting Scientists, Engineers, and Geologists  
 5175 Hillsdale Circle #100  
 El Dorado Hills, California 95762  
 (916) 939-7550