

**RECEIVED**

By Alameda County Environmental Health 8:18 am, Jan 12, 2016

**Fourth Quarter 2015  
Semi-Annual Groundwater  
Monitoring Report**

Chevron-branded Service  
Station 90504  
15900 Hesperian Boulevard  
San Lorenzo, California



Prepared for:  
Chevron Environmental  
Management Company  
6101 Bollinger Canyon Road  
San Ramon, CA 94583

Prepared by:  
Stantec Consulting Services Inc.  
15575 Los Gatos Blvd., Building C  
Los Gatos, CA 95032

January 11, 2016



**Carryl MacLeod**  
Project Manager  
Marketing Business Unit

**Chevron Environmental  
Management Company**  
6101 Bollinger Canyon Road  
San Ramon, CA 94583  
Tel (925) 790-6506  
CMacleod@chevron.com

January 11, 2016

Mr. Mark Detterman  
Alameda County Environmental Health  
1131 Harbor Bay Parkway, Suite 250  
Alameda, CA 94502

Dear Mr. Detterman:

Attached for your review is the *Fourth Quarter 2015 Semi-Annual Groundwater Monitoring Report* for Chevron-branded service station 90504, located at 15900 Hesperian Boulevard in San Lorenzo, California. This report was prepared by Stantec Consulting Services Inc. (Stantec), upon whose assistance and advice I have relied. I declare under penalty of perjury that the information and/or recommendations contained in the attached report are true and correct, to the best of my knowledge.

If you should have any further questions, please do not hesitate to contact me or the Stantec project manager, Travis Flora, at (408) 356-6124 ext. 238, or [travis.flora@stantec.com](mailto:travis.flora@stantec.com).

Sincerely,

A handwritten signature in cursive script that reads "Carryl MacLeod".

**Carryl MacLeod**  
Project Manager



January 11, 2016

**Attention: Mr. Mark Detterman**  
Alameda County Environmental Health  
1131 Harbor Bay Parkway, Suite 250, Alameda, CA 94502

**Reference: Fourth Quarter 2015 Semi-Annual Groundwater Monitoring Report**  
Chevron-branded Service Station 90504  
15900 Hesperian Boulevard, San Lorenzo, California

Dear Mr. Detterman:

On behalf of Chevron Environmental Management Company (Chevron), Stantec Consulting Services Inc. (Stantec) is pleased to submit the *Fourth Quarter 2015 Semi-Annual Groundwater Monitoring Report* for Chevron-branded service station 90504, which is located at 15900 Hesperian Boulevard, San Lorenzo, Alameda County, California (Site - shown on **Figure 1**). This report is presented in four sections: Site Background, Fourth Quarter 2015 Groundwater Monitoring and Sampling Program, Fourth Quarter 2015 LNAPL Monitoring, and Conclusions and Recommendations.

## **SITE BACKGROUND**

The Site is an active Chevron-branded service station located on the eastern corner at the intersection of Hesperian Boulevard and Post Office Road in San Lorenzo, California. The Site has been occupied by a gasoline service station since approximately 1969. Current Site features include three 10,000-gallon fiberglass gasoline underground storage tanks (USTs), one 10,000-gallon fiberglass diesel UST, three fuel dispenser islands, and a station building with three service bays. The USTs are located in the southern portion of the Site, the fuel dispenser islands are located in the central portion of the Site, and the station building is located in the northeastern portion of the Site. In 1983, two 10,000-gallon and one 5,000-gallon steel USTs were replaced with the current fiberglass tanks. In January 1994, the fuel dispenser islands were replaced, and in March 1994, a 1,000-gallon steel waste oil UST located northeast of the station building was replaced with a 1,000-gallon fiberglass UST, which was later removed in 2001.

Land use near the Site consists primarily of commercial and residential properties. The Site is bounded on the northwest by Post Office Road, to the northeast by a parking lot for the post office, to the southeast by a commercial building, and on the southwest by Hesperian Boulevard.

In a letter dated September 23, 2015, Alameda County Environmental Health (ACEH) responded to the *Second Quarter 2015 Semi-Annual Groundwater Monitoring Report* and the final version of the *Soil and Groundwater Investigation Report*, both dated July 31, 2015. In the letter, ACEH stated that with the collection of data from the two reports, the Site now appears to meet Low-Threat UST Case Closure Policy (LTCP) general and direct-contact criteria, but still fails to meet groundwater-specific criteria. ACEH requested groundwater monitoring and sampling at the Site utilize an early-fall sampling period during Fourth Quarter 2015. Any additional groundwater monitoring and sampling events were requested to follow approximately 6 months later.

## FOURTH QUARTER 2015 SEMI-ANNUAL GROUNDWATER MONITORING REPORT

Chevron-branded Service Station 90504

January 11, 2016

Page 2 of 6

### FOURTH QUARTER 2015 GROUNDWATER MONITORING AND SAMPLING PROGRAM

Gettler-Ryan Inc. (G-R) performed the Fourth Quarter 2015 groundwater monitoring and sampling event on October 23, 2015. G-R's standard operating procedures (SOPs) and field data sheets are included in **Attachment A**. G-R gauged depth-to-groundwater (DTW) in all 11 Site wells (C-1 through C-11) prior to collecting groundwater samples. All 11 Site wells were sampled.

Wells C-1, C-2, and C-8 were purged and sampled using low-flow procedures, while all other Site wells were purged and sampled using disposable bailers. Turbidity measurements were collected at wells C-1, C-2, and C-8 during low-flow sampling and post-purge turbidity measurements were 108 nephelometric turbidity units (NTU), 100 NTU, and 116 NTU, respectively.

Investigation-derived waste (IDW) generated during the Fourth Quarter 2015 groundwater monitoring and sampling event was transported by Clean Harbors Environmental Services to Seaport Environmental in Redwood City, California.

### Groundwater Elevation and Gradient

Well construction details and a screen interval assessment for each Site well are presented in **Table 1**. Wells C-1 through C-9 are currently screened across the prevailing groundwater table, while the DTW measurements in wells C-10 and C-11 are above the respective screen intervals, and the screen intervals are currently entirely submerged. Current and historical groundwater elevation data are presented in **Table 2**. A groundwater elevation contour map (based on Fourth Quarter 2015 data) is shown on **Figure 2**. The direction of groundwater flow at the time of sampling was generally towards the southwest at an approximate hydraulic gradient ranging from 0.003 to 0.009 feet per foot (ft/ft). This is consistent with the historical direction of groundwater flow, which has predominantly been toward the southwest, as shown by the groundwater flow direction rose diagram on **Figure 3** illustrating the direction of groundwater flow from Fourth Quarter 1989 to present.

### Schedule of Laboratory Analysis

Groundwater samples were analyzed for total petroleum hydrocarbons as gasoline range organics (TPH-GRO) and total petroleum hydrocarbons as diesel range organics (TPH-DRO) with silica gel cleanup using United States Environmental Protection Agency (US EPA) Method 8015B (SW-846) and benzene, toluene, ethylbenzene, and total xylenes (BTEX compounds) and naphthalene using US EPA Method 8260B (SW-846).

### Groundwater Analytical Results

During Fourth Quarter 2015, groundwater samples were collected from 11 Site wells (C-1 through C-11). Current and historical groundwater analytical results are included in **Table 2** and **Table 3**. A figure showing the latest groundwater analytical data plotted on a Site map is included as **Figure 4**. A TPH-GRO isoconcentration map is shown on **Figure 5**. A TPH-DRO isoconcentration map is shown on **Figure 6**. An isoconcentration map was not developed for benzene, because concentrations were below method detection limits (MDLs) in all Site wells.

Certified laboratory analysis reports and chain-of-custody documents are presented as **Attachment B**. Hydrographs based on current and historical groundwater elevations and analytical results are included in **Attachment C**. A summary of Fourth Quarter 2015 groundwater analytical results follows.

## FOURTH QUARTER 2015 SEMI-ANNUAL GROUNDWATER MONITORING REPORT

Chevron-branded Service Station 90504

January 11, 2016

Page 3 of 6

- **TPH-GRO** was detected in two Site wells, at concentrations of 490 micrograms per liter ( $\mu\text{g/L}$ ; well C-2) and 9,100  $\mu\text{g/L}$  (well C-8), which are within historical limits for each respective well.
- **TPH-DRO** was detected in two Site wells, at concentrations of 140  $\mu\text{g/L}$  (well C-2) and 2,400  $\mu\text{g/L}$  (well C-8), which are within historical limits for each respective well.
- **Benzene** was not detected above the MDLs (0.5  $\mu\text{g/L}$  and 3  $\mu\text{g/L}$ ) in any Site well sampled
- **Toluene** was not detected above the MDLs (0.5  $\mu\text{g/L}$  and 3  $\mu\text{g/L}$ ) in any Site well sampled.
- **Ethylbenzene** was detected in one Site well, at a concentration of 9  $\mu\text{g/L}$  (well C-8), which is a historical low for this well.
- **Total Xylenes** were detected in one Site well, at a concentration of 0.7  $\mu\text{g/L}$  (well C-2), which is within historical limits for this well.
- **Naphthalene** was detected in one Site well, at a concentration of 9  $\mu\text{g/L}$  (well C-8), which is within historical limits for this well.

### LNAPL MONITORING

Stantec discontinued light non-aqueous phase liquid (LNAPL) monitoring events at well C-2 following Fourth Quarter 2014, because no LNAPL or sheen had been observed since Third Quarter 2013; however, LNAPL was reportedly observed in well C-2 during Second Quarter 2015 at a thickness of 0.02 feet, and LNAPL monitoring events were proposed to be resumed during Fourth Quarter 2015.

Although Stantec recommended monthly LNAPL monitoring events at well C-2 in the *Second Quarter 2015 Semi-Annual Groundwater Monitoring Report*, dated July 31, 2015, LNAPL monitoring was conducted quarterly during Fourth Quarter 2015, because no measurable LNAPL or sheen were observed during monitoring conducted by G-R on October 23, 2015. Field data sheets are included in **Attachment A**.

G-R performed the First Quarter 2016 LNAPL monitoring event at well C-2 on January 8, 2016. G-R reported preliminary data to Chevron and Stantec stating that no measurable LNAPL was observed. Final field data sheets were not yet available at the time of this report. Field sheets associated with this event will be included in the subsequent Second Quarter 2016 semi-annual groundwater monitoring report.

### CONCLUSIONS AND RECOMMENDATIONS

Current and historical groundwater quality data indicate that the dissolved-phase petroleum hydrocarbon plume at the Site is stable to decreasing in overall size and concentration, and the extent of the dissolved plume is defined to less than 250 feet from the source area. Benzene was not detected above the respective MDLs (0.5  $\mu\text{g/L}$  and 3  $\mu\text{g/L}$ ) in any Site well sampled this quarter. MtBE analysis was discontinued following the Fourth Quarter 2013 sampling event, because MtBE was not detected above the MDL in any Site well since Third Quarter 2012.

Current Site conditions satisfy all general and media-specific criteria of the LTCP, pending confirmation of groundwater-specific criteria scenario 2 or scenario 3, because of the intermittent LNAPL that was observed in well C-2 in Third Quarter 2015. LNAPL was not present in well C-2 during

## **FOURTH QUARTER 2015 SEMI-ANNUAL GROUNDWATER MONITORING REPORT**

Chevron-branded Service Station 90504

January 11, 2016

Page 4 of 6

Fourth Quarter 2015 or First Quarter 2016. Quarterly LNAPL monitoring will be performed by G-R during Second and Third Quarters 2016. If no LNAPL is observed at the Site during these events, then the LTCP groundwater-specific criteria scenario 2 will be considered satisfied.

The routine semi-annual groundwater monitoring and sampling will continue in Second Quarter 2016, including submittal of the associated groundwater monitoring report.

If you have any questions, please contact the Stantec Project Manager, Travis Flora, at (408) 356-6124 or [Travis.Flora@stantec.com](mailto:Travis.Flora@stantec.com).

**FOURTH QUARTER 2015 SEMI-ANNUAL GROUNDWATER MONITORING REPORT**

Chevron-branded Service Station 90504

January 11, 2016

Page 5 of 6

**LIMITATIONS**


This document entitled Fourth Quarter 2015 Semi-Annual Groundwater Monitoring Report was prepared by Stantec Consulting Services Inc. ("Stantec") for the account of Chevron Environmental Management Company (the "Client"). Any reliance on this document by any third party is strictly prohibited. The material in it reflects Stantec's professional judgment in light of the scope, schedule and other limitations stated in the document and in the contract between Stantec and the Client. The opinions in the document are based on conditions and information existing at the time the document was published and do not take into account any subsequent changes. In preparing the document, Stantec did not verify information supplied to it by others. Any use which a third party makes of this document is the responsibility of such third party. Such third party agrees that Stantec shall not be responsible for costs or damages of any kind, if any, suffered by it or any other third party as a result of decisions made or actions taken based on this document.

Prepared by   
(signature)


**Erin O'Malley**  
Project Engineer

Reviewed by  For  
(signature)


**Marisa Kaffenberger**  
Senior Engineer

Reviewed by   
(signature)

**Travis L. Flora**  
Associate Project Manager

Reviewed by   
(signature)

**Gary P. Messerotes, P.G.**  
Senior Geologist



## **FOURTH QUARTER 2015 SEMI-ANNUAL GROUNDWATER MONITORING REPORT**

Chevron-branded Service Station 90504

January 11, 2016

Page 6 of 6

### **Attachments:**

Table 1 – Well Details / Screen Interval Assessment – Fourth Quarter 2015

Table 2 – Groundwater Monitoring Data and Analytical Results

Table 3 – Additional Groundwater Analytical Results

Figure 1 – Site Location Map

Figure 2 – Groundwater Elevation Contour Map – Fourth Quarter 2015

Figure 3 – Groundwater Flow Direction Rose Diagram – Fourth Quarter 2015

Figure 4 – Site Plan Showing Groundwater Concentrations – Fourth Quarter 2015

Figure 5 – TPH-GRO Isoconcentration Map – Fourth Quarter 2015

Figure 6 – TPH-DRO Isoconcentration Map – Fourth Quarter 2015

Attachment A – Gettler-Ryan Inc. Field Data Sheets and Standard Operating Procedures –  
Fourth Quarter 2015

Attachment B – Certified Laboratory Analysis Reports and Chain-of-Custody Documents

Attachment C – Hydrographs

### **cc:**

Ms. Carryl MacLeod, Chevron Environmental Management Company, 6101 Bollinger Canyon Road,  
San Ramon, CA 94583 – Electronic Copy

Mr. Scott Bohannon, Bohannon Organization, 60 31<sup>st</sup> Avenue, San Mateo, CA 94403 – Electronic  
Copy

Mr. Bob Webster, Bohannon Organization, 60 31<sup>st</sup> Avenue, San Mateo, CA 94403 – Electronic Copy



## **TABLES**

**Table 1**  
**Well Details / Screen Interval Assessment**  
**Fourth Quarter 2015**  
Chevron-branded Service Station 90504  
15900 Hesperian Boulevard  
San Lorenzo, California

Well ID	Date Installed	Well Type	Casing Diameter (inches)	Top of Casing (feet above msl)	Construction Well Depth (feet bgs)	Current Well Depth <sup>1</sup> (feet below TOC)	Current Depth to Groundwater <sup>1</sup> (feet below TOC)	Screen Interval (feet bgs)	Screen Interval Assessment
C-1	12/29/83	Monitoring	3	32.80	20.00	18.59	11.45	5-20	Depth-to-groundwater within screen interval.
C-2	12/29/83	Monitoring	3	33.46	20.00	19.12	11.78	5-20	Depth-to-groundwater within screen interval.
C-3	12/29/83	Monitoring	3	35.46	20.00	19.40	13.91	5-20	Depth-to-groundwater within screen interval.
C-4	12/29/83	Monitoring	3	35.23	20.00	19.90	13.60	5-20	Depth-to-groundwater within screen interval.
C-5	12/29/83	Monitoring	3	34.61	20.00	19.89	12.95	5-20	Depth-to-groundwater within screen interval.
C-6	11/27/89	Monitoring	2	36.57	25.50	24.50	15.03	5-25	Depth-to-groundwater within screen interval.
C-7	11/28/89	Monitoring	2	32.32	25.50	24.85	11.12	8-25	Depth-to-groundwater within screen interval.
C-8	11/27/89	Monitoring	2	33.25	25.50	24.81	12.39	5-25	Depth-to-groundwater within screen interval.
C-9	08/28/90	Monitoring	2	32.97	25.50	24.70	12.48	12-25	Depth-to-groundwater within screen interval.
C-10	10/28/90	Monitoring	2	31.16	25.50	24.70	10.71	12-25	Depth-to-groundwater above screen interval.
C-11	08/28/90	Monitoring	2	31.23	25.50	24.73	10.49	12-25	Depth-to-groundwater above screen interval.
Notes: bgs = below ground surface msl = mean sea level TOC = top of casing <sup>1</sup> = As measured prior to groundwater sampling on October 23, 2015.									

**Table 2**  
**Groundwater Monitoring Data and Analytical Results**  
Chevron-branded Service Station 90504  
15900 Hesperian Boulevard  
San Lorenzo, California

WELL ID/ DATE	TOC (ft.)	GWE (msl)	DTW (ft.)	LNAPL Thickness (ft.)	TOTAL TPH (µg/L)	TPH-MO (µg/L)	TPH C13-C40 (µg/L)	TPH-DRO (µg/L)	TPH-GRO (µg/L)	B (µg/L)	T (µg/L)	E (µg/L)	X (µg/L)	MtBE (µg/L)	HVOCs (µg/L)
<b>Groundwater ESL</b>					<b>100</b>	<b>100</b>	<b>100</b>	<b>100</b>	<b>100</b>	<b>1</b>	<b>40</b>	<b>30</b>	<b>20</b>	<b>5</b>	<b>NE</b>
<b>C-1</b>															
06/06/89	--	--	--	--	--	--	--	--	5,100	250	170	200	990	--	--
12/08/89	--	--	13.14	0.01	--	--	--	--	--	--	--	--	--	--	--
09/07/90	33.93	19.91**	14.04	0.03	--	--	--	--	--	--	--	--	--	--	--
12/20/90	33.93	20.07**	13.87	0.01	--	--	--	--	--	--	--	--	--	--	--
03/15/91	33.93	22.53	11.40	--	--	--	--	--	37,000	220	53	53	1,900	--	--
06/28/91	33.93	21.68	12.25	--	--	--	--	--	3,300	110	6.2	6.2	350	--	--
09/26/91	33.93	19.91	14.02	--	--	--	--	--	3,200	220	6.9	6.9	710	--	--
01/27/92	33.93	21.30	12.63	--	--	--	--	--	330	20	0.6	0.6	48	--	--
04/20/92	33.93	23.50	10.43	--	--	--	--	--	2,700	130	3.4	3.4	690	--	--
07/17/92	33.93	21.32	12.61	--	--	--	--	--	490	17	<0.5	<0.5	52	--	--
01/20/93	33.93	24.51	9.42	--	--	--	--	--	--	--	--	--	--	--	--
07/28/93	33.93	23.45	10.48	--	--	--	--	--	--	--	--	--	--	--	--
10/27/93	32.80	21.48	11.32	--	--	--	--	--	240	3.6	<0.5	11	23	--	--
03/31/94	32.80	23.35	9.45	--	--	--	--	--	530	23	1.2	10	120	--	--
06/08/94	32.80	22.87	9.93	--	--	--	--	--	990	15	1.5	42	89	--	--
09/29/94	32.80	INACCESSIBLE	--	--	--	--	--	--	--	--	--	--	--	--	--
11/09/94	32.80	INACCESSIBLE	--	--	--	--	--	--	--	--	--	--	--	--	--
12/14/94	32.80	INACCESSIBLE	--	--	--	--	--	--	--	--	--	--	--	--	--
03/30/95	32.80	24.79	8.01	--	--	--	--	--	3,900	21	7.2	190	250	--	--
06/30/95	32.80	22.98	9.82	--	--	--	--	--	1,400	3.1	0.8	54	95	--	--
09/22/95	32.80	22.20	10.60	--	--	--	--	--	620 <sup>7</sup>	0.7	<0.5	3.3	3.5	--	--
12/11/95	32.80	22.50	10.30	--	--	--	--	--	210	2.4	<0.5	43	85	79	--
03/08/96	32.80	25.15	7.65	--	--	--	--	--	750	2.1	<0.5	22	34	330	--
06/21/96	32.80	23.52	9.28	--	--	--	--	--	2,800	9.0	<0.5	94	83	1,300	--
09/27/96	32.80	22.52	10.28	--	--	--	--	--	770	0.5	<0.5	5.1	6.1	580	--
01/03/97	32.80	24.95	7.85	--	--	--	--	--	1,800	2.8	<0.5	51	41	110	--
03/28/97	32.80	23.43	9.37	--	--	--	--	--	720	0.6	<0.5	4.7	3.7	200	--
09/30/97	32.80	MONITORED ANNUALLY	--	--	--	--	--	--	--	--	--	--	--	--	--
03/28/98	32.80	25.08	7.72	--	--	--	--	--	940 <sup>8</sup>	3.9	<0.5	17	4.7	290	--
03/19/99	32.80	24.29	8.51	--	--	--	--	--	320	<0.5	<0.5	8.5	2.5	350	--
03/21/00	32.80	24.72	8.08	--	--	--	--	--	432	<0.5	2.04	5.33	0.658	154	--
08/28/00	32.80	MONITORED /SAMPLED ANNUALLY	--	--	--	--	--	--	--	--	--	--	--	--	--
03/02/01	32.80	24.09	8.71	0.00	--	--	--	--	<50.0	<0.500	<0.500	<0.500	<0.500	32.8	--
09/04/01	32.80	MONITORED /SAMPLED ANNUALLY	--	--	--	--	--	--	--	--	--	--	--	--	--
03/21/02	32.80	24.18	8.62	0.00	--	--	--	--	<50	<0.50	<0.50	<0.50	<1.5	20	--
09/04/02	32.80	MONITORED /SAMPLED ANNUALLY	--	--	--	--	--	--	--	--	--	--	--	--	--
03/31/03	32.80	23.93	8.87	0.00	--	--	--	--	<50	<0.5	<0.5	<0.5	<1.5	40	--

**Table 2**  
**Groundwater Monitoring Data and Analytical Results**  
Chevron-branded Service Station 90504  
15900 Hesperian Boulevard  
San Lorenzo, California

WELL ID/ DATE	TOC (ff.)	GWE (msl)	DTW (ff.)	LNAPL Thickness (ff.)	TOTAL TPH (µg/L)	TPH-MO (µg/L)	TPH C13-C40 (µg/L)	TPH-DRO (µg/L)	TPH-GRO (µg/L)	B (µg/L)	T (µg/L)	E (µg/L)	X (µg/L)	MtBE (µg/L)	HVOCs (µg/L)
<b>Groundwater ESL</b>					<b>100</b>	<b>100</b>	<b>100</b>	<b>100</b>	<b>100</b>	<b>1</b>	<b>40</b>	<b>30</b>	<b>20</b>	<b>5</b>	<b>NE</b>
<b>C-1 (cont)</b>															
09/17/03	32.80	MONITORED /SAMPLED ANNUALLY													
03/05/04 <sup>12</sup>	32.80	24.46	8.34	0.00	--	--	--	--	<50	<0.5	<0.5	<0.5	<0.5	15	--
09/03/04	32.80	MONITORED /SAMPLED ANNUALLY													
03/02/05 <sup>12</sup>	32.80	24.76	8.04	0.00	--	--	--	--	<50	<0.5	<0.5	<0.5	0.5	1	--
09/02/05	32.80	MONITORED /SAMPLED ANNUALLY													
03/24/06 <sup>12</sup>	32.80	25.04	7.76	0.00	--	--	--	--	<50	<0.5	<0.5	<0.5	<0.5	4	--
03/05/07 <sup>12</sup>	32.80	24.00	8.80	0.00	--	--	--	--	160	<0.5	<0.5	<0.5	<0.5	14	--
03/17/08 <sup>12</sup>	32.80	23.89	8.91	0.00	--	--	--	--	<50	<0.5	<0.5	<0.5	<0.5	0.9	--
03/03/09 <sup>12</sup>	32.80	24.13	8.67	0.00	--	--	--	--	<50	<0.5	<0.5	<0.5	<0.5	0.8	--
03/17/10 <sup>12</sup>	32.80	24.43	8.37	0.00	--	--	--	--	<50	<0.5	<0.5	<0.5	<0.5	0.5	--
03/04/11 <sup>12</sup>	32.80	24.09	8.71	0.00	--	--	--	--	<50	<0.5	<0.5	<0.5	<0.5	<0.5	--
03/23/12 <sup>12</sup>	32.80	23.46	9.34	0.00	--	--	--	230/73 <sup>14</sup>	<50	<0.5	1	<0.5	<0.5	0.6	--
09/04/12 <sup>12</sup>	32.80	19.51	13.29	0.00	590 <sup>16</sup> / 320 <sup>14,15,16,17</sup>	590 <sup>16</sup> / 320 <sup>14,15,16,17</sup>	--	720/ 740 <sup>14,15,18</sup>	<50	<0.5	<0.5	<0.5	<0.5	0.7	--
12/07/12 <sup>12</sup>	32.80	23.81	8.99	0.00	330 <sup>16</sup> / 51 <sup>14,15,16</sup>	330 <sup>16</sup> / 51 <sup>14,15,16</sup>	--	95/ <50 <sup>14,15</sup>	<50	<0.5	<0.5	<0.5	<0.5	<0.5	--
03/12/13 <sup>12</sup>	32.80	23.35	9.45	0.00	650 <sup>16</sup> / 320 <sup>14,15,16</sup>	650 <sup>16</sup> / 320 <sup>14,15,16</sup>	--	220/ 70 <sup>14,15</sup>	<50	<0.5	<0.5	<0.5	<0.5	<0.5	--
06/11/13 <sup>12</sup>	32.80	22.70	10.10	0.00	400 <sup>16</sup>	400 <sup>16</sup>	--	54/ <50 <sup>14,15</sup>	<50	<0.5	<0.5	<0.5	<0.5	<0.5	--
09/10/13 <sup>12</sup>	32.80	22.05	10.75	0.00	48 <sup>16</sup>	48 <sup>16</sup>	--	130/ 100 <sup>14,15</sup>	<50	<0.5	<0.5	<0.5	<0.5	<0.5	--
12/04/13 <sup>12</sup>	32.80	22.35	10.45	0.00	590 <sup>16</sup>	590 <sup>16</sup>	--	410/ 290 <sup>14,15</sup>	<50	<0.5	<0.5	<0.5	<0.5	<0.5	--
02/07/14 <sup>25</sup>	32.80	22.50	10.30	0.00	290 <sup>16</sup>	290 <sup>16</sup>	--	100/ 110 <sup>14,15</sup>	<50	<0.5	<0.5	<0.5	<0.5	--	--
06/25/14 <sup>25</sup>	32.80	22.28	10.52	0.00	<48	--	<48	<50 <sup>14,15</sup>	<50	<0.5	<0.5	<0.5	<0.5	--	--
08/29/14 <sup>25</sup>	32.80	21.57	11.23	0.00	110 <sup>14,15,16</sup>	110 <sup>14,15,16</sup>	--	84 <sup>14,15</sup>	<50	<0.5	<0.5	<0.5	<0.5	--	--
12/12/14 <sup>25</sup>	32.80	24.26	8.54	0.00	<38 <sup>14,15,16</sup>	<38 <sup>14,15,16</sup>	--	<50 <sup>14,15</sup>	<50	<0.5	<0.5	<0.5	<0.5	--	--
06/01/15 <sup>25,26</sup>	32.80	22.58	10.22	0.00	--	--	--	<50 <sup>14,15</sup>	<50	<0.5	<0.5	<0.5	<0.5	--	--
06/01/15 <sup>25</sup>	32.80	22.58	10.22	0.00	--	--	--	<50 <sup>14,15</sup>	<50	<0.5	<0.5	<0.5	<0.5	--	--
<b>10/23/15<sup>25,26</sup></b>	<b>32.80</b>	<b>21.35</b>	<b>11.45</b>	<b>0.00</b>	--	--	--	<b>&lt;50<sup>14,15</sup></b>	<b>&lt;50</b>	<b>&lt;0.5</b>	<b>&lt;0.5</b>	<b>&lt;0.5</b>	<b>&lt;0.5</b>	--	--

**Table 2**  
**Groundwater Monitoring Data and Analytical Results**  
Chevron-branded Service Station 90504  
15900 Hesperian Boulevard  
San Lorenzo, California

WELL ID/ DATE	TOC (ft.)	GWE (msl)	DTW (ft.)	LNAPL Thickness (ft.)	TOTAL TPH (µg/L)	TPH-MO (µg/L)	TPH C13-C40 (µg/L)	TPH-DRO (µg/L)	TPH-GRO (µg/L)	B (µg/L)	T (µg/L)	E (µg/L)	X (µg/L)	MtBE (µg/L)	HVOCs (µg/L)
<b>Groundwater ESL</b>					<b>100</b>	<b>100</b>	<b>100</b>	<b>100</b>	<b>100</b>	<b>1</b>	<b>40</b>	<b>30</b>	<b>20</b>	<b>5</b>	<b>NE</b>

**C-2**

06/06/89	--	--	--	--	--	--	--	--	130,000	14,000	28,000	3,400	24,000	--	--
12/08/89	--	--	13.44	0.15	--	--	--	--	--	--	--	--	--	--	--
09/07/90	34.21	20.01**	14.28	0.10	--	--	--	--	--	--	--	--	--	--	--
12/20/90	34.21	20.16**	14.06	0.01	--	--	--	--	--	--	--	--	--	--	--
03/15/91	34.21	22.63**	11.59	0.01	--	--	--	--	1,200,000	4,700	16,000	13,000	140,000	--	--
06/28/91	34.21	21.66	12.55	--	--	--	--	--	150,000	3,500	4,200	2,100	16,000	--	--
09/26/91	34.21	20.01	14.20	--	--	--	--	--	4,900	220	290	130	880	--	--
01/27/92	34.21	21.75	12.46	--	--	--	--	--	8,200	510	590	230	1,300	--	--
04/20/92	34.21	23.97	10.24	--	--	--	--	--	19,000	1,700	1,700	930	4,700	--	--
07/17/92	34.21	21.40	12.81	--	--	--	--	--	20,000	950	950	1,300	4,700	--	--
01/20/93	34.21	25.42	8.79	--	--	--	--	--	--	--	--	--	--	--	--
10/27/93	33.46	21.10	12.36	--	--	--	--	--	1,600	63	5.8	5.9	190	--	--
03/31/94	33.46	23.84	9.62	--	--	--	--	--	12,000	300	96	510	2,700	--	--
06/08/94	33.46	23.48	9.98	--	--	--	--	--	8,700	140	35	250	1,500	--	--
09/28/94	33.46	INACCESSIBLE	--	--	--	--	--	--	--	--	--	--	--	--	--
11/09/94	33.46	INACCESSIBLE	--	--	--	--	--	--	--	--	--	--	--	--	--
12/14/94	33.46	INACCESSIBLE	--	--	--	--	--	--	--	--	--	--	--	--	--
03/30/95	33.46	25.77	7.69	--	--	--	--	--	1,400	17	5.4	52	240	--	--
06/30/95	33.46	23.56	9.90	--	--	--	--	--	730	22	2.6	50	240	--	--
09/22/95	33.46	22.85	10.61	--	--	--	--	--	2,100 <sup>7</sup>	66	7.3	140	550	--	--
12/11/95	33.46	23.08	10.38	--	--	--	--	--	3,700	23	<0.5	68	300	1,000	--
03/08/96	33.46	25.76	7.70	--	--	--	--	--	2,200	19	<5.0	63	290	1,300	--
06/21/96	33.46	24.09	9.37	--	--	--	--	--	2,200	23	1.1	70	260	2,300	--
09/27/96	33.46	22.88	10.58	--	--	--	--	--	5,500	12	0.6	30	110	2,200	--
01/03/97	33.46	25.56	7.90	--	--	--	--	--	750	4.2	<0.5	29	120	51	--
03/28/97	33.46	24.11	9.35	--	--	--	--	--	1,300	12	1.5	24	86	310	--
09/30/97	33.46	MONITORED ANNUALLY	--	--	--	--	--	--	--	--	--	--	--	--	--
03/28/98	33.46	25.46	8.00	--	--	--	--	--	1,100 <sup>8</sup>	14	<5.0	34	79	710	--
03/19/99	33.46	25.01	8.45	--	--	--	--	--	1,400	15	<0.5	56	130	460	--
03/21/00	33.46	25.37	8.09	--	--	--	--	--	5,420	9.69	<0.5	76.5	125	168	--
08/28/00	33.46	MONITORED/SAMPLED ANNUALLY	--	--	--	--	--	--	--	--	--	--	--	--	--
03/02/01	33.46	24.68	8.78	0.00	--	--	--	--	<50.0	<0.500	<0.500	<0.500	<0.500	<5.00	--
09/04/01	33.46	MONITORED/SAMPLED ANNUALLY	--	--	--	--	--	--	--	--	--	--	--	--	--
03/21/02	33.46	24.75	8.71	0.00	--	--	--	--	<50	<0.50	<0.50	<0.50	<1.5	4.5	--
09/04/02	33.46	MONITORED/SAMPLED ANNUALLY	--	--	--	--	--	--	--	--	--	--	--	--	--
03/31/03	33.46	24.53	8.93	0.00	--	--	--	--	<50	<0.5	1.0	<2.0	2.6	<2.5	--
09/17/03	†	32.80	MONITORED /SAMPLED ANNUALLY	--	--	--	--	--	--	--	--	--	--	--	--
03/05/04 <sup>12</sup>		32.80	24.41	8.39	0.00	--	--	--	940	1	<0.5	21	10	45	--
09/03/04		32.80	MONITORED /SAMPLED ANNUALLY	--	--	--	--	--	--	--	--	--	--	--	--
03/02/05 <sup>12</sup>		32.80	24.67	8.13	0.00	--	--	--	<50	<0.5	<0.5	<0.5	<0.5	<0.5	--
09/02/05		32.80	MONITORED /SAMPLED ANNUALLY	--	--	--	--	--	--	--	--	--	--	--	--
03/24/06 <sup>12</sup>		32.80	24.99	7.81	0.00	--	--	--	<50	<0.5	<0.5	<0.5	<0.5	<0.5	--

**Table 2**  
**Groundwater Monitoring Data and Analytical Results**  
Chevron-branded Service Station 90504  
15900 Hesperian Boulevard  
San Lorenzo, California

WELL ID/ DATE	TOC (ff.)	GWE (msl)	DTW (ff.)	LNAPL Thickness (ff.)	TOTAL TPH (µg/L)	TPH-MO (µg/L)	TPH C13-C40 (µg/L)	TPH-DRO (µg/L)	TPH-GRO (µg/L)	B (µg/L)	T (µg/L)	E (µg/L)	X (µg/L)	MtBE (µg/L)	HVOCs (µg/L)
<b>Groundwater ESL</b>					<b>100</b>	<b>100</b>	<b>100</b>	<b>100</b>	<b>100</b>	<b>1</b>	<b>40</b>	<b>30</b>	<b>20</b>	<b>5</b>	<b>NE</b>

**C-2 (cont)**

03/05/07 <sup>12</sup>	32.80	23.89	8.91	0.00	--	--	--	--	1,000	1	<0.5	8	1	<0.5	--
03/17/08 <sup>12</sup>	33.46	25.35	8.11	0.00	--	--	--	--	<50	<0.5	<0.5	<0.5	<0.5	<0.5	--
03/03/09 <sup>12</sup>	33.46	25.43	8.03	0.00	--	--	--	--	<50	<0.5	0.7	<0.5	0.5	<0.5	--
03/17/10 <sup>12</sup>	33.46	24.95	8.51	0.00	--	--	--	--	<50	<0.5	<0.5	<0.5	<0.5	<0.5	--
03/04/11 <sup>12</sup>	33.46	24.64	8.82	0.00	--	--	--	--	<50	<0.5	<0.5	<0.5	<0.5	<0.5	--
03/23/12	33.46	23.99**	9.71	0.30	NOT SAMPLED DUE TO THE PRESENCE OF LNAPL					--	--	--	--	--	--
09/04/12	33.46	23.09**	10.39	0.03	NOT SAMPLED DUE TO THE PRESENCE OF LNAPL					--	--	--	--	--	--
12/07/12 <sup>12</sup>	33.46	24.34	9.12	0.00	27,000 <sup>16</sup> / 14,000 <sup>14,16,19</sup>	27,000 <sup>16</sup> / 14,000 <sup>14,16,19</sup>	--	18,000/ 14,000 <sup>14,20</sup>	140	<0.5	<0.5	<0.5	0.6	<0.5	--
03/12/13 <sup>12</sup>	33.46	23.85	9.61	0.00	18,000 <sup>16</sup> / 11,000 <sup>14,16,19</sup>	18,000 <sup>16</sup> / 11,000 <sup>14,16,19</sup>	--	26,000/ 20,000 <sup>14,23</sup>	210	<0.5	<0.5	<0.5	0.7	<0.5	--
06/11/13 <sup>12</sup>	33.46	23.26	10.20	0.00	2,600 <sup>16</sup>	2,600 <sup>16</sup>	--	11,000/ 7,100 <sup>14,23</sup>	690	<0.5	<0.5	1	0.7	<0.5	--
09/10/13 <sup>12</sup>	33.46	22.56	10.90	0.00	5,400 <sup>16</sup>	5,400 <sup>16</sup>	--	23,000/ 20,000 <sup>14,15</sup>	1,100	<0.5	<0.5	1	0.6	<0.5	--
12/04/13 <sup>12</sup>	33.46	22.86	10.60	0.00	8,300 <sup>16</sup>	8,300 <sup>16</sup>	--	11,000/ 8,500 <sup>14,15</sup>	670	<0.5	<0.5	<0.5	0.6	<0.5	--
02/07/14 <sup>25</sup>	33.46	23.16	10.30	0.00	6,600 <sup>16</sup>	6,600 <sup>16</sup>	--	5,800/ 3,000 <sup>14,15</sup>	420	<0.5	<0.5	<0.5	<0.5	--	--
06/25/14 <sup>25</sup>	33.46	22.78	10.68	0.00	51,000	--	51,000	3,000 <sup>14,15</sup>	120	<0.5	<0.5	<0.5	<0.5	--	--
08/29/14 <sup>25,26</sup>	33.46	22.25	11.21	0.00	61 <sup>14,15,16</sup>	61 <sup>14,15,16</sup>	--	2,800 <sup>14,15</sup>	1,600	<0.5	<0.5	2	2	--	--
08/29/14 <sup>25</sup>	33.46	22.25	11.21	0.00	2,700 <sup>14,16,23</sup>	2,700 <sup>14,16,23</sup>	--	4,900 <sup>14,15</sup>	1,700	<0.5	<0.5	2	1	--	--
12/12/14 <sup>25,26</sup>	33.46	24.71	8.75	0.00	260 <sup>14,15,16</sup>	260 <sup>14,15,16</sup>	--	<50 <sup>14,15</sup>	54	<0.5	<0.5	<0.5	<0.5	--	--
12/12/14 <sup>25</sup>	33.46	24.71	8.75	0.00	1,000 <sup>14,15,16</sup>	1,000 <sup>14,15,16</sup>	--	1,300 <sup>14,15</sup>	<50	<0.5	<0.5	<0.5	<0.5	--	--
06/01/15	33.46	23.12**	10.36	0.02	NOT SAMPLED DUE TO THE PRESENCE OF LNAPL					--	--	--	--	--	--
<b>10/23/15<sup>25,26</sup></b>	<b>33.46</b>	<b>21.68</b>	<b>11.78</b>	<b>0.00</b>	--	--	--	<b>140<sup>14,15</sup></b>	<b>490</b>	<b>&lt;0.5</b>	<b>&lt;0.5</b>	<b>&lt;0.5</b>	<b>0.7</b>	--	--

**C-3**

06/06/89	--	--	--	--	--	--	--	--	2,600	63	20	390	370	--	--
12/08/89	--	--	--	--	--	--	--	--	680	6.0	1.0	31	58	--	--
09/07/90	35.46	20.15	15.31	--	--	--	--	--	490	6.0	<0.5	41	120	--	--
09/07/90 (D)	35.46	--	--	--	--	--	--	--	460	6.0	<0.5	40	110	--	--
12/20/90	35.46	20.29	15.17	--	--	--	--	--	100	5.0	<0.5	27	130	--	--
03/06/91	35.46	22.19	13.27	--	--	--	--	--	1,300	7.0	<0.5	75	250	--	--
03/06/91 (D)	35.46	--	--	--	--	--	--	--	1,400	8.0	<0.5	76	250	--	--

**Table 2**  
**Groundwater Monitoring Data and Analytical Results**  
Chevron-branded Service Station 90504  
15900 Hesperian Boulevard  
San Lorenzo, California

WELL ID/ DATE	TOC (ft.)	GWE (msl)	DTW (ft.)	LNAPL Thickness (ft.)	TOTAL TPH (µg/L)	TPH-MO (µg/L)	TPH C13-C40 (µg/L)	TPH-DRO (µg/L)	TPH-GRO (µg/L)	B (µg/L)	T (µg/L)	E (µg/L)	X (µg/L)	MtBE (µg/L)	HVOCs (µg/L)
<b>Groundwater ESL</b>					<b>100</b>	<b>100</b>	<b>100</b>	<b>100</b>	<b>100</b>	<b>1</b>	<b>40</b>	<b>30</b>	<b>20</b>	<b>5</b>	<b>NE</b>
<b>C-3 (cont)</b>															
06/28/91	35.46	21.79	13.67	--	--	--	--	--	770	6.0	<0.5	81	71	--	--
06/28/91	(D) 35.46	--	--	--	--	--	--	--	990	5.5	<0.5	86	75	--	--
09/26/91	35.46	20.14	15.32	--	--	--	--	--	1,400	7.9	<0.5	98	340	--	--
01/27/92	35.46	21.55	13.91	--	--	--	--	--	150	0.7	<0.5	12	12	--	--
04/20/92	35.46	23.80	11.66	--	--	--	--	--	1,600	9.3	1.0	190	370	--	--
07/17/92	35.46	21.50	13.96	--	--	--	--	--	460	18	<0.5	20	52	--	--
10/29/92	35.46	19.95	15.51	--	--	--	--	--	520	2.4	1.0	30	79	--	--
01/20/93	35.46	24.47	10.99	--	--	--	--	--	4,200	7.4	<0.5	140	380	--	--
05/03/93	35.46	24.49	10.97	--	--	--	--	--	1,300	6.8	3.2	71	170	--	--
07/28/93	35.46	23.05	12.41	--	--	--	--	--	220	1.4	<0.5	17	39	--	--
10/27/93	35.46	21.78	13.37	--	--	--	--	--	1,800	5.5	0.7	68	290	--	--
03/31/94	35.46	23.90	11.56 <sup>1</sup>	--	--	--	--	--	310	1.2	<0.5	19	54	--	--
06/08/94	35.46	23.39	12.07	--	--	--	--	--	300	2.7	1.6	19	48	--	--
09/29/94 <sup>2</sup>	35.46	21.62	13.84	--	--	--	--	--	2,500	<25	<25	<25	220	--	--
11/09/94 <sup>5</sup>	35.46	--	--	--	--	--	--	--	170	<0.5	0.8	3.3	16	--	--
12/14/94	35.46	23.61	11.85	--	--	--	--	--	510	3.2	1.4	28	60	--	--
03/30/95	35.46	25.85	9.61	--	--	--	--	--	66	<0.5	<0.5	1.1	2.4	--	--
06/30/95	35.46	23.96	11.50	--	--	--	--	--	1,500	1.9	8.1	100	300	--	--
09/22/95	35.46	22.88	12.58	--	--	--	--	--	600 <sup>7</sup>	0.7	<0.5	43	110	--	--
12/11/95	35.46	22.91	12.55	--	--	--	--	--	670 <sup>8</sup>	<0.5	<0.5	7.0	13	15	--
03/08/96	35.46	25.80	9.66	--	--	--	--	--	3,600	7.5	33	130	400	1,100	--
06/21/96	35.46	23.68	11.78	--	--	--	--	--	310	<0.5	<0.5	16	49	57	--
09/27/96	35.46	23.09	12.37	--	--	--	--	--	250	<0.5	<0.5	3.6	9.6	44	--
01/03/97	35.46	25.57	9.89	--	--	--	--	--	170	<0.5	1.2	4.5	15	15	--
03/28/97	35.46	24.50	10.96	--	--	--	--	--	60	<0.5	<0.5	1.7	1.8	23	--
09/30/97	35.46	MONITORED ANNUALLY				--	--	--	--	--	--	--	--	--	--
03/28/98	35.46	25.74	9.72	--	--	--	--	--	<50	0.88	<0.5	<0.5	<0.5	16	--
03/19/99	35.46	25.44	10.02	--	--	--	--	--	<50	<0.5	<0.5	<0.5	0.65	12	--
03/21/00	35.46	25.36	10.10	--	--	--	--	--	122	<0.5	<0.5	4.96	11.7	6.13	--
08/28/00	35.46	MONITORED/SAMPLED ANNUALLY				--	--	--	--	--	--	--	--	--	--
03/02/01	35.46	24.67	10.79	0.00	--	--	--	--	<50.0	<0.500	<0.500	<0.500	<0.500	<5.00	--
09/04/01	35.46	MONITORED/SAMPLED ANNUALLY				--	--	--	--	--	--	--	--	--	--
03/21/02	35.46	24.74	10.72	0.00	--	--	--	--	<50	<0.50	<0.50	<0.50	<1.5	<2.5	--
09/04/02	35.46	MONITORED/SAMPLED ANNUALLY				--	--	--	--	--	--	--	--	--	--
03/31/03	35.46	24.31	11.15	0.00	--	--	--	--	<50	<0.5	<0.5	<0.5	<1.5	<2.5	--
09/17/03	† 32.80	MONITORED /SAMPLED ANNUALLY				--	--	--	--	--	--	--	--	--	--
03/05/04 <sup>12</sup>	32.80	22.42	10.38	0.00	--	--	--	--	<50	<0.5	<0.5	<0.5	<0.5	<0.5	--
09/03/04	32.80	MONITORED /SAMPLED ANNUALLY				--	--	--	--	--	--	--	--	--	--
03/02/05 <sup>12</sup>	32.80	22.67	10.13	0.00	--	--	--	--	<50	<0.5	<0.5	<0.5	<0.5	<0.5	--
09/02/05	32.80	MONITORED /SAMPLED ANNUALLY				--	--	--	--	--	--	--	--	--	--
03/24/06 <sup>12</sup>	32.80	22.95	9.85	0.00	--	--	--	--	<50	<0.5	<0.5	<0.5	<0.5	<0.5	--

**Table 2**  
**Groundwater Monitoring Data and Analytical Results**  
Chevron-branded Service Station 90504  
15900 Hesperian Boulevard  
San Lorenzo, California

WELL ID/ DATE	TOC (ft.)	GWE (msl)	DTW (ft.)	LNAPL Thickness (ft.)	TOTAL TPH (µg/L)	TPH-MO (µg/L)	TPH C13-C40 (µg/L)	TPH-DRO (µg/L)	TPH-GRO (µg/L)	B (µg/L)	T (µg/L)	E (µg/L)	X (µg/L)	MtBE (µg/L)	HVOCs (µg/L)
<b>Groundwater ESL</b>					<b>100</b>	<b>100</b>	<b>100</b>	<b>100</b>	<b>100</b>	<b>1</b>	<b>40</b>	<b>30</b>	<b>20</b>	<b>5</b>	<b>NE</b>
<b>C-3 (cont)</b>															
03/05/07 <sup>12</sup>	32.80	21.83	10.97	0.00	--	--	--	--	<50	<0.5	<0.5	<0.5	<0.5	<0.5	--
03/17/08 <sup>12</sup>	35.46	24.23	11.23	0.00	--	--	--	--	<50	<0.5	<0.5	<0.5	<0.5	<0.5	--
03/03/09 <sup>12</sup>	35.46	24.45	11.01	0.00	--	--	--	--	<50	<0.5	<0.5	<0.5	<0.5	<0.5	--
03/17/10 <sup>12</sup>	35.46	24.79	10.67	0.00	--	--	--	--	<50	<0.5	<0.5	<0.5	<0.5	<0.5	--
03/04/11 <sup>12</sup>	35.46	24.63	10.83	0.00	--	--	--	--	<50	<0.5	<0.5	<0.5	<0.5	<0.5	--
03/23/12 <sup>12</sup>	35.46	23.99	11.47	0.00	--	--	--	<50/<50 <sup>14</sup>	<50	<0.5	<0.5	<0.5	<0.5	<0.5	--
09/04/12 <sup>12</sup>	35.46	23.01	12.45	0.00	<41 <sup>16</sup> / <41 <sup>14,15,16</sup>	<41 <sup>16</sup> / <41 <sup>14,15,16</sup>	--	<50/ <50 <sup>14,15</sup>	<50	<0.5	<0.5	<0.5	<0.5	<0.5	--
12/07/12 <sup>12</sup>	35.46	24.32	11.14	0.00	64 <sup>16</sup> / <38 <sup>14,15,16</sup>	64 <sup>16</sup> / <38 <sup>14,15,16</sup>	--	<50/ <50 <sup>14,15</sup>	<50	<0.5	<0.5	<0.5	<0.5	<0.5	--
03/12/13 <sup>12</sup>	35.46	23.86	11.60	0.00	<41 <sup>16</sup> / <41 <sup>14,15,16</sup>	<41 <sup>16</sup> / <41 <sup>14,15,16</sup>	--	<50/ <50 <sup>14,15</sup>	<50	<0.5	<0.5	<0.5	<0.5	<0.5	--
06/11/13 <sup>12</sup>	35.46	23.21	12.25	0.00	<39 <sup>16</sup>	<39 <sup>16</sup>	--	<50/ <50 <sup>14,15</sup>	<50	<0.5	<0.5	<0.5	<0.5	<0.5	--
09/10/13 <sup>12</sup>	35.46	22.53	12.93	0.00	<38 <sup>16</sup>	<38 <sup>16</sup>	--	<50/ <50 <sup>14,15</sup>	<50	<0.5	<0.5	<0.5	<0.5	<0.5	--
12/04/13 <sup>12</sup>	35.46	21.53	13.93	0.00	<38 <sup>16</sup>	<38 <sup>16</sup>	--	<50/ <50 <sup>14,15</sup>	<50	<0.5	<0.5	<0.5	<0.5	<0.5	--
02/07/14 <sup>25</sup>	35.46	22.95	12.51	0.00	<41 <sup>16</sup>	<41 <sup>16</sup>	--	<50/ <50 <sup>14,15</sup>	<50	<0.5	<0.5	<0.5	<0.5	--	--
06/25/14 <sup>25</sup>	35.46	22.82	12.64	0.00	<50	--	<50	<50 <sup>14,15</sup>	<50	<0.5	<0.5	<0.5	<0.5	--	--
08/29/14 <sup>25</sup>	35.46	22.03	13.43	0.00	<40 <sup>14,15,16</sup>	<40 <sup>14,15,16</sup>	--	<50 <sup>14,15</sup>	<50	<0.5	<0.5	<0.5	<0.5	--	--
12/12/14 <sup>25</sup>	35.46	24.67	10.79	0.00	<39 <sup>14,15,16</sup>	<39 <sup>14,15,16</sup>	--	<50 <sup>14,15</sup>	<50	<0.5	<0.5	<0.5	<0.5	--	--
06/01/15 <sup>25</sup>	35.46	23.02	12.44	0.00	--	--	--	<50 <sup>14,15</sup>	<50	<0.5	<0.5	<0.5	<0.5	--	--
<b>10/23/15<sup>25</sup></b>	<b>35.46</b>	<b>21.55</b>	<b>13.91</b>	<b>0.00</b>	--	--	--	<b>&lt;50<sup>14,15</sup></b>	<b>&lt;50</b>	<b>&lt;0.5</b>	<b>&lt;0.5</b>	<b>&lt;0.5</b>	<b>&lt;0.5</b>	--	--
<b>C-4</b>															
06/06/89	--	--	--	--	--	--	--	--	<50	<0.05	<1.0	<1.0	<3.0	--	--
12/08/89	--	--	--	--	--	--	--	--	<500	<0.5	<0.5	<0.5	<0.5	--	--
09/07/90	35.78	20.20	15.58	--	--	--	--	--	<50	<0.5	<0.5	<0.5	<0.5	--	--
12/20/90	35.78	20.36	15.42	--	--	--	--	--	170	1.0	<0.5	<0.5	4.0	--	--
03/06/91	35.78	22.24	13.54	--	--	--	--	--	<50	<0.5	<0.5	<0.5	<0.5	--	--
06/28/91	35.78	21.85	13.93	--	--	--	--	--	<50	<0.5	<0.5	<0.5	<0.8	--	--
09/26/91	35.78	20.14	15.64	--	--	--	--	--	<50	<0.5	<0.5	<0.5	<0.5	--	--
09/26/91	35.78	--	15.64	--	--	--	--	--	<50	<0.5	<0.5	<0.5	--	--	--
01/27/92	35.78	21.82	13.96	--	--	--	--	--	<50	<0.5	<0.5	<0.5	<0.5	--	--



**Table 2**  
**Groundwater Monitoring Data and Analytical Results**  
Chevron-branded Service Station 90504  
15900 Hesperian Boulevard  
San Lorenzo, California

WELL ID/ DATE	TOC (ft.)	GWE (msl)	DTW (ft.)	LNAPL Thickness (ft.)	TOTAL TPH (µg/L)	TPH-MO (µg/L)	TPH C13-C40 (µg/L)	TPH-DRO (µg/L)	TPH-GRO (µg/L)	B (µg/L)	T (µg/L)	E (µg/L)	X (µg/L)	MtBE (µg/L)	HVOCs (µg/L)
Groundwater ESL					100	100	100	100	100	1	40	30	20	5	NE

**C-4 (cont)**

04/20/92	35.78	24.07	11.71	--	--	--	--	--	<50	<0.5	<0.5	<0.5	<0.5	--	--
07/17/92	35.78	21.59	14.19	--	--	--	--	--	<50	<0.5	<0.5	<0.5	<0.5	--	--
10/29/92	35.78	20.06	15.72	--	--	--	--	--	<50	<0.5	<0.5	<0.5	<0.5	--	--
01/20/93	35.78	24.61	11.17	--	--	--	--	--	<50	<0.5	<0.5	<0.5	<0.5	--	--
05/03/93	35.78	24.84	10.94	--	--	--	--	--	<50	<0.5	<0.5	<0.5	<0.5	--	--
07/28/93	35.78	23.38	12.40	--	--	--	--	--	<50	<0.5	<0.5	<0.5	<1.5	--	--
10/27/93	35.23	21.91	13.32	--	--	--	--	--	<50	<0.5	<0.5	<0.5	<1.5	--	--
03/31/94	35.23	INACCESSIBLE		--	--	--	--	--	--	--	--	--	--	--	--
06/08/94	35.23	23.31	11.92	--	--	--	--	--	<50	<0.5	<0.5	<0.5	<0.5	--	--
09/29/94 <sup>2,4</sup>	35.23	21.47	13.76	--	--	--	--	--	<2,500	<25	<25	<25	<25	--	ND <sup>3</sup>
11/09/94 <sup>4,5</sup>	35.23	--	--	--	--	--	--	--	<50	<0.5	<0.5	<0.5	<0.5	--	ND <sup>3</sup>
12/14/94 <sup>6</sup>	35.23	23.44	11.79	--	--	--	--	--	<50	2.1	3.0	1.9	3.7	--	ND <sup>3</sup>
03/30/95	35.23	26.22	9.01	--	--	--	--	--	<50	<0.5	<0.5	<0.5	<0.5	--	--
06/30/95	35.23	23.79	11.44	--	--	--	--	--	<50	<0.5	<0.5	<0.5	<0.5	--	--
09/22/95	35.23	22.72	12.51	--	--	--	--	--	<50	<0.5	<0.5	<0.5	<0.5	--	--
12/11/95	35.23	22.61	12.62	--	--	--	--	--	<50	<0.5	<0.5	<0.5	<0.5	<0.5	--
03/08/96	35.23	25.60	9.63	--	--	--	--	--	<50	<0.5	<0.5	<0.5	0.6	<5.0	--
06/21/96	35.23	23.99	11.24	--	--	--	--	--	<50	<0.5	<0.5	<0.5	<0.5	<5.0	--
09/27/96	35.23	22.92	12.31	--	--	--	--	--	<50	<0.5	<0.5	<0.5	<0.5	<5.0	--
01/03/97	35.23	25.54	9.69	--	--	--	--	--	<50	1.5	7.2	1.3	6.2	<5.0	--
03/28/97	35.23	24.23	11.00	--	--	--	--	--	<50	5.0	8.3	0.8	4.7	<5.0	--
NOT MONITORED/SAMPLED					--	--	--	--							
03/20/12 <sup>13</sup>	35.23	24.01	11.22	--	--	--	--	--	--	--	--	--	--	--	--
03/23/12 <sup>12</sup>	35.23	23.94	11.29	--	<39/ <sup>14</sup>	<39/ <sup>14</sup>	--	<50/ <sup>14</sup>	<50	<0.5	<0.5	<0.5	<0.5	<0.5	--
09/04/12 <sup>12</sup>	35.23	23.00	12.23	--	<40 <sup>16</sup> / <40 <sup>14,15,16</sup>	<40 <sup>16</sup> / <40 <sup>14,15,16</sup>	--	<50/ <50 <sup>14,15</sup>	<50	<0.5	<0.5	<0.5	<0.5	<0.5	--
12/07/12 <sup>12</sup>	35.23	24.33	10.90	--	55 <sup>16</sup> / <40 <sup>14,15,16</sup>	55 <sup>16</sup> / <40 <sup>14,15,16</sup>	--	65/ <50 <sup>14,15</sup>	<50	<0.5	<0.5	<0.5	<0.5	<0.5	--
03/12/13 <sup>12</sup>	35.23	23.82	11.41	--	<42 <sup>16</sup> / <42 <sup>14,15,16</sup>	<42 <sup>16</sup> / <42 <sup>14,15,16</sup>	--	<50/ <50 <sup>14,15</sup>	<50	<0.5	<0.5	<0.5	<0.5	<0.5	--
06/11/13 <sup>12</sup>	35.23	23.14	12.09	--	<42 <sup>16</sup>	<42 <sup>16</sup>	--	<50/ <50 <sup>14,15</sup>	<50	<0.5	<0.5	<0.5	<0.5	<0.5	--
09/10/13 <sup>12</sup>	35.23	22.53	12.70	--	<38 <sup>16</sup>	<38 <sup>16</sup>	--	<50/ <50 <sup>14,15</sup>	<50	<0.5	<0.5	<0.5	<0.5	<0.5	--
12/04/13 <sup>12</sup>	35.23	22.63	12.60	--	<38 <sup>16</sup>	<38 <sup>16</sup>	--	<50/ <50 <sup>14,15</sup>	<50	<0.5	<0.5	<0.5	<0.5	<0.5	--
02/07/14 <sup>25</sup>	35.23	22.95	12.28	--	<40 <sup>16</sup>	<40 <sup>16</sup>	--	<50/ <50 <sup>14,15</sup>	<50	<0.5	<0.5	<0.5	<0.5	--	--

**Table 2**  
**Groundwater Monitoring Data and Analytical Results**  
Chevron-branded Service Station 90504  
15900 Hesperian Boulevard  
San Lorenzo, California

WELL ID/ DATE	TOC (ft.)	GWE (msl)	DTW (ft.)	LNAPL Thickness (ft.)	TOTAL TPH (µg/L)	TPH-MO (µg/L)	TPH C13-C40 (µg/L)	TPH-DRO (µg/L)	TPH-GRO (µg/L)	B (µg/L)	T (µg/L)	E (µg/L)	X (µg/L)	MtBE (µg/L)	HVOCs (µg/L)
<b>Groundwater ESL</b>					<b>100</b>	<b>100</b>	<b>100</b>	<b>100</b>	<b>100</b>	<b>1</b>	<b>40</b>	<b>30</b>	<b>20</b>	<b>5</b>	<b>NE</b>
<b>C-4 (cont)</b>															
06/25/14	35.23	NOT ACCESSIBLE	--	--	--	--	--	--	--	--	--	--	--	--	--
08/29/14 <sup>25</sup>	35.23	21.48	13.75	--	<39 <sup>14,15,16</sup>	<39 <sup>14,15,16</sup>	--	<50 <sup>14,15</sup>	<50	<0.5	<0.5	<0.5	<0.5	--	--
12/12/14 <sup>25</sup>	35.23	24.85	10.38	--	<38 <sup>14,15,16</sup>	<38 <sup>14,15,16</sup>	--	<50 <sup>14,15</sup>	<50	<0.5	<0.5	<0.5	<0.5	--	--
06/01/15 <sup>25</sup>	35.23	23.00	12.23	--	--	--	--	<50 <sup>14,15</sup>	<50	<0.5	<0.5	<0.5	<0.5	--	--
<b>10/23/15<sup>25</sup></b>	<b>35.23</b>	<b>21.63</b>	<b>13.60</b>	--	--	--	--	<b>&lt;50<sup>14,15</sup></b>	<b>&lt;50</b>	<b>&lt;0.5</b>	<b>&lt;0.5</b>	<b>&lt;0.5</b>	<b>&lt;0.5</b>	--	--
<b>C-5</b>															
06/06/89	--	--	--	--	--	--	--	--	<50	<0.05	<0.05	<1.0	<3.0	--	--
12/08/89	--	--	--	--	--	--	--	--	<500	<0.5	<0.5	<0.5	<0.5	--	--
09/07/90	35.31	20.21	15.10	--	--	--	--	--	<50	<0.5	<0.5	<0.5	<0.5	--	--
12/20/90	35.31	20.37	14.94	--	--	--	--	--	80	<0.5	<0.5	<0.5	<0.5	--	--
03/06/91	35.31	22.25	13.06	--	--	--	--	--	<50	<0.5	<0.5	<0.5	<0.5	--	--
06/28/91	35.31	21.85	13.46	--	--	--	--	--	<50	<0.5	<0.5	<0.5	<0.5	--	--
09/26/91	35.31	20.17	15.14	--	--	--	--	--	<50	<0.5	<0.5	<0.5	<0.5	--	--
01/27/92	35.31	22.00	13.31	--	--	--	--	--	<50	<0.5	<0.5	<0.5	<0.5	--	--
04/20/92	35.31	24.21	11.10	--	--	--	--	--	<50	<0.5	<0.5	<0.5	<0.5	--	--
07/17/92	35.31	21.58	13.73	--	--	--	--	--	<50	<0.5	<0.5	<0.5	<0.5	--	--
10/29/92	35.31	20.11	15.20	--	--	--	--	--	<50	<0.5	<0.5	<0.5	<0.5	--	--
01/20/93	35.31	24.59	10.72	--	--	--	--	--	<50	<0.5	<0.5	<0.5	<0.5	--	--
05/03/93	35.31	24.88	10.43	--	--	--	--	--	<50	<0.5	<0.5	<0.5	<1.5	--	--
07/28/93	35.31	23.50	11.81	--	--	--	--	--	<50	<0.5	<0.5	<0.5	<1.5	--	--
10/27/93	34.61	21.93	12.68	--	--	--	--	--	<50	<0.5	<0.5	<0.5	<1.5	--	--
03/31/94	34.61	23.61	11.00 <sup>1</sup>	--	--	--	--	--	<50	<0.5	<0.5	<0.5	<0.5	--	--
06/08/94	34.61	23.35	11.26	--	--	--	--	--	<50	<0.5	<0.5	<0.5	<0.5	--	--
09/29/94 <sup>2</sup>	34.61	21.51	13.10	--	--	--	--	--	<2,500	<25	<25	<25	<25	--	--
11/09/94 <sup>5</sup>	34.61	--	--	--	--	--	--	--	<50	<0.5	<0.5	<0.5	<0.5	--	--
12/14/94	34.61	23.24	11.37	--	--	--	--	--	<50	<0.5	<0.5	<0.5	<0.5	--	--
03/30/95	34.61	25.64	8.97	--	--	--	--	--	<50	<0.5	<0.5	<0.5	<0.5	--	--
06/30/95	34.61	23.78	10.83	--	--	--	--	--	<50	<0.5	<0.5	<0.5	<0.5	--	--
09/22/95	34.61	22.72	11.89	--	--	--	--	--	<50	<0.5	<0.5	<0.5	<0.5	--	--
12/11/95	34.61	22.83	11.78	--	--	--	--	--	<50	<0.5	<0.5	<0.5	<0.5	<0.5	--
03/08/96	34.61	25.59	9.02	--	--	--	--	--	<50	<0.5	<0.5	<0.5	<0.5	<5.0	--
06/21/96	34.61	23.97	10.64	--	--	--	--	--	<50	<0.5	<0.5	<0.5	<0.5	<5.0	--
09/27/96	34.61	23.04	11.57	--	--	--	--	--	<50	<0.5	<0.5	<0.5	<0.5	<5.0	--
01/03/97	34.61	25.59	9.02	--	--	--	--	--	<50	0.7	3.2	<0.5	2.2	<5.0	--
03/28/97	34.61	24.23	10.38	--	--	--	--	--	<50	<0.5	<0.5	<0.5	<0.5	<5.0	--
NOT MONITORED/SAMPLED															
03/20/12 <sup>13</sup>	34.61	24.00	10.61	--	--	--	--	--	--	--	--	--	--	--	--
03/23/12 <sup>12</sup>	34.61	23.94	10.67	--	--	--	--	<50/<50 <sup>14</sup>	<50	<0.5	<0.5	<0.5	<0.5	<0.5	--

**Table 2**  
**Groundwater Monitoring Data and Analytical Results**  
Chevron-branded Service Station 90504  
15900 Hesperian Boulevard  
San Lorenzo, California

WELL ID/ DATE	TOC (ff.)	GWE (msl)	DTW (ff.)	LNAPL Thickness (ff.)	TOTAL TPH (µg/L)	TPH-MO (µg/L)	TPH C13-C40 (µg/L)	TPH-DRO (µg/L)	TPH-GRO (µg/L)	B (µg/L)	T (µg/L)	E (µg/L)	X (µg/L)	MtBE (µg/L)	HVOCs (µg/L)
<b>Groundwater ESL</b>					<b>100</b>	<b>100</b>	<b>100</b>	<b>100</b>	<b>100</b>	<b>1</b>	<b>40</b>	<b>30</b>	<b>20</b>	<b>5</b>	<b>NE</b>
<b>C-5 (cont)</b>															
09/04/12 <sup>12</sup>	34.61	23.01	11.60	--	<41 <sup>16</sup> / <41 <sup>14,15,16</sup>	<41 <sup>16</sup> / <41 <sup>14,15,16</sup>	--	55/ <50 <sup>14,15</sup>	<50	<0.5	<0.5	<0.5	<0.5	<0.5	--
12/07/12 <sup>12</sup>	34.61	24.35	10.26	--	350 <sup>16</sup> / <40 <sup>14,15,16</sup>	350 <sup>16</sup> / <40 <sup>14,15,16</sup>	--	99/ <50 <sup>14,15</sup>	<50	<0.5	<0.5	<0.5	<0.5	<0.5	--
03/12/13 <sup>12</sup>	34.61	23.80	10.81	--	<41 <sup>16</sup> / <41 <sup>14,15,16</sup>	<41 <sup>16</sup> / <41 <sup>14,15,16</sup>	--	<50/ <50 <sup>14,15</sup>	<50	<0.5	<0.5	<0.5	<0.5	<0.5	--
06/11/13 <sup>12</sup>	34.61	23.16	11.45	--	<40 <sup>16</sup>	<40 <sup>16</sup>	--	<50/ <50 <sup>14,15</sup>	<50	<0.5	<0.5	<0.5	<0.5	<0.5	--
09/10/13 <sup>12</sup>	34.61	22.51	12.10	--	<38 <sup>16</sup>	<38 <sup>16</sup>	--	<50/ <50 <sup>14,15</sup>	<50	<0.5	<0.5	<0.5	<0.5	<0.5	--
12/04/13 <sup>12</sup>	34.61	22.67	11.94	--	<38 <sup>16</sup>	<38 <sup>16</sup>	--	<50/ <50 <sup>14,15</sup>	<50	<0.5	<0.5	<0.5	<0.5	<0.5	--
02/07/14 <sup>25</sup>	34.61	22.99	11.62	--	<45 <sup>16</sup>	<45 <sup>16</sup>	--	<50/ <50 <sup>14,15</sup>	<50	<0.5	<0.5	<0.5	<0.5	--	--
06/25/14 <sup>25</sup>	34.61	22.77	11.84	--	<49	--	<49	<50 <sup>14,15</sup>	<50	<0.5	<0.5	<0.5	<0.5	--	--
08/29/14 <sup>25</sup>	34.61	21.98	12.63	--	<40 <sup>14,15,16</sup>	<40 <sup>14,15,16</sup>	--	<50 <sup>14,15</sup>	<50	<0.5	<0.5	<0.5	<0.5	--	--
12/12/14 <sup>25</sup>	34.61	24.98	9.63	--	<39 <sup>14,15,16</sup>	<39 <sup>14,15,16</sup>	--	<50 <sup>14,15</sup>	<50	<0.5	<0.5	<0.5	<0.5	--	--
06/01/15 <sup>25</sup>	34.61	23.00	11.61	--	--	--	--	<50 <sup>14,15</sup>	<50	<0.5	<0.5	<0.5	<0.5	--	--
<b>10/23/15<sup>25</sup></b>	<b>34.61</b>	<b>21.66</b>	<b>12.95</b>	--	--	--	--	<b>&lt;50<sup>14,15</sup></b>	<b>&lt;50</b>	<b>&lt;0.5</b>	<b>&lt;0.5</b>	<b>&lt;0.5</b>	<b>&lt;0.5</b>	--	--
<b>C-6</b>															
12/08/89	--	--	--	--	--	--	--	--	<500	<0.5	<0.5	<0.5	<0.5	--	--
09/07/90	36.89	20.06	16.83	--	--	--	--	--	57	<0.5	<0.5	0.6	4.0	--	--
12/20/90	36.89	20.23	16.66	--	--	--	--	--	<50	<0.5	<0.5	<0.5	<0.5	--	--
03/06/91	36.89	22.09	14.80	--	--	--	--	--	<50	<0.5	<0.5	<0.5	<0.5	--	--
06/28/91	36.89	21.73	15.16	--	--	--	--	--	<50	<0.5	<0.5	<0.5	<0.5	--	--
09/26/91	36.89	20.07	16.82	--	--	--	--	--	<50	<0.5	<0.5	<0.5	<0.5	--	--
01/27/92	36.89	21.45	15.44	--	--	--	--	--	<50	<0.5	<0.5	<0.5	<0.5	--	--
04/20/92	36.89	23.72	13.17	--	--	--	--	--	<50	<0.5	<0.5	<0.5	<0.5	--	--
07/17/92	36.89	21.45	15.44	--	--	--	--	--	<50	<0.5	<0.5	<0.5	<0.5	--	--
10/29/92	36.89	19.91	16.98	--	--	--	--	--	<50	<0.5	<0.5	<0.5	<0.5	--	--
01/20/93	36.89	24.42	12.47	--	--	--	--	--	<50	<0.5	<0.5	<0.5	<0.5	--	--
05/03/93	36.89	--	--	--	--	--	--	--	<50	<0.5	<0.5	<0.5	<0.5	--	--
07/28/93	36.89	23.03	13.86	--	--	--	--	--	<50	<0.5	<0.5	<0.5	<1.5	--	--
10/27/93	36.57	21.72	14.85	--	--	--	--	--	<50	<0.5	<0.5	<0.5	<1.5	--	--
03/31/94	36.57	23.57	13.00	--	--	--	--	--	<50	<0.5	<0.5	<0.5	<0.5	--	--
06/08/94	36.57	23.13	13.44	--	--	--	--	--	<50	<0.5	<0.5	<0.5	<0.5	--	--

**Table 2**  
**Groundwater Monitoring Data and Analytical Results**  
Chevron-branded Service Station 90504  
15900 Hesperian Boulevard  
San Lorenzo, California

WELL ID/ DATE	TOC (ff.)	GWE (msl)	DTW (ff.)	LNAPL Thickness (ff.)	TOTAL TPH (µg/L)	TPH-MO (µg/L)	TPH C13-C40 (µg/L)	TPH-DRO (µg/L)	TPH-GRO (µg/L)	B (µg/L)	T (µg/L)	E (µg/L)	X (µg/L)	MtBE (µg/L)	HVOCs (µg/L)
Groundwater ESL					100	100	100	100	100	1	40	30	20	5	NE
<b>C-6 (cont)</b>															
09/29/94 <sup>2</sup>	36.57	21.69	14.88	--	--	--	--	--	<2,500	<25	<25	<25	<25	--	--
11/09/94 <sup>5</sup>	36.57	--	--	--	--	--	--	--	<50	<0.5	0.5	<0.5	<0.5	--	--
12/14/94	36.57	23.58	12.99	--	--	--	--	--	<50	0.9	1.5	1.3	2.6	--	--
03/30/95	36.57	25.80	10.77	--	--	--	--	--	<50	<0.5	<0.5	<0.5	<0.5	--	--
06/30/95	36.57	23.95	12.62	--	--	--	--	--	<50	<0.5	<0.5	<0.5	<0.5	--	--
09/22/95	36.57	22.92	13.65	--	--	--	--	--	<50	<0.5	<0.5	<0.5	<0.5	--	--
12/11/95	36.57	22.89	13.68	--	--	--	--	--	140 <sup>8</sup>	<0.5	<0.5	<0.5	<0.5	<0.5	--
03/08/96	36.57	25.84	10.73	--	--	--	--	--	<50	<0.5	0.6	<0.5	<0.5	<5.0	--
06/21/96	36.57	24.16	12.41	--	--	--	--	--	<50	<0.5	<0.5	<0.5	<0.5	<5.0	--
09/27/96	36.57	23.10	13.47	--	--	--	--	--	<50	<0.5	<0.5	<0.5	<0.5	<5.0	--
01/03/97	36.57	25.57	11.00	--	--	--	--	--	<50	<0.5	<0.5	<0.5	<0.5	<5.0	--
03/28/97	36.57	24.51	12.06	--	--	--	--	--	<50	<0.5	<0.5	<0.5	<0.5	<5.0	--
NOT MONITORED/SAMPLED															
03/20/12 <sup>13</sup>	36.57	24.02	12.55	--	--	--	--	--	--	--	--	--	--	--	--
03/23/12 <sup>12</sup>	36.57	23.99	12.58	--	--	--	--	<50/<50 <sup>14</sup>	<50	<0.5	1	<0.5	<0.5	<0.5	--
09/04/12 <sup>12</sup>	36.57	22.99	13.58	--	<40 <sup>16</sup> / <40 <sup>14,15,16</sup>	<40 <sup>16</sup> / <40 <sup>14,15,16</sup>	--	<50/ <50 <sup>14,15</sup>	<50	<0.5	<0.5	<0.5	<0.5	<0.5	--
12/07/12 <sup>12</sup>	36.57	24.30	12.27	--	<38 <sup>16</sup> / <38 <sup>14,15,16</sup>	<38 <sup>16</sup> / <38 <sup>14,15,16</sup>	--	<50/ <50 <sup>14,15</sup>	<50	<0.5	<0.5	<0.5	<0.5	<0.5	--
03/12/13 <sup>12</sup>	36.57	23.84	12.73	--	<40 <sup>16</sup> / <40 <sup>14,15,16</sup>	<40 <sup>16</sup> / <40 <sup>14,15,16</sup>	--	<50/ <50 <sup>14,15</sup>	<50	<0.5	<0.5	<0.5	<0.5	<0.5	--
06/11/13 <sup>12</sup>	36.57	23.19	13.38	--	<40 <sup>16</sup>	<40 <sup>16</sup>	--	<50/ <50 <sup>14,15</sup>	<50	<0.5	<0.5	<0.5	<0.5	<0.5	--
09/10/13 <sup>12</sup>	36.57	22.55	14.02	--	<38 <sup>16</sup>	<38 <sup>16</sup>	--	<50/ <50 <sup>14,15</sup>	<50	<0.5	<0.5	<0.5	<0.5	<0.5	--
12/04/13 <sup>12</sup>	36.57	22.64	13.93	--	<38 <sup>16</sup>	<38 <sup>16</sup>	--	500/ 510 <sup>14,15</sup>	<50	<0.5	<0.5	<0.5	<0.5	<0.5	--
02/07/14 <sup>25</sup>	36.57	22.96	13.61	--	<40 <sup>16</sup>	<40 <sup>16</sup>	--	<50/ <50 <sup>14,15</sup>	<50	<0.5	<0.5	<0.5	<0.5	--	--
06/25/14 <sup>25</sup>	36.57	22.80	13.77	--	<50	--	<50	<50 <sup>14,15</sup>	<50	<0.5	<0.5	<0.5	<0.5	--	--
08/29/14 <sup>25</sup>	36.57	22.00	14.57	--	<40 <sup>14,15,16</sup>	<40 <sup>14,15,16</sup>	--	<50 <sup>14,15</sup>	<50	<0.5	<0.5	<0.5	<0.5	--	--
12/12/14 <sup>25</sup>	36.57	24.64	11.93	--	<39 <sup>14,15,16</sup>	<39 <sup>14,15,16</sup>	--	<50 <sup>14,15</sup>	<50	<0.5	<0.5	<0.5	<0.5	--	--
06/01/15 <sup>25</sup>	36.57	23.01	13.56	--	--	--	--	<50 <sup>14,15</sup>	<50	<0.5	<0.5	<0.5	<0.5	--	--
<b>10/23/15<sup>25</sup></b>	<b>36.57</b>	<b>21.54</b>	<b>15.03</b>	--	--	--	--	<b>&lt;50<sup>14,15</sup></b>	<b>&lt;50</b>	<b>&lt;0.5</b>	<b>&lt;0.5</b>	<b>&lt;0.5</b>	<b>&lt;0.5</b>	--	--

**Table 2**  
**Groundwater Monitoring Data and Analytical Results**  
Chevron-branded Service Station 90504  
15900 Hesperian Boulevard  
San Lorenzo, California

WELL ID/ DATE	TOC (ff.)	GWE (msl)	DTW (ff.)	LNAPL Thickness (ff.)	TOTAL TPH (µg/L)	TPH-MO (µg/L)	TPH C13-C40 (µg/L)	TPH-DRO (µg/L)	TPH-GRO (µg/L)	B (µg/L)	T (µg/L)	E (µg/L)	X (µg/L)	MtBE (µg/L)	HVOCs (µg/L)
<b>Groundwater ESL</b>					<b>100</b>	<b>100</b>	<b>100</b>	<b>100</b>	<b>100</b>	<b>1</b>	<b>40</b>	<b>30</b>	<b>20</b>	<b>5</b>	<b>NE</b>
<b>C-7</b>															
12/08/89	--	--	--	--	--	--	--	--	1,700	32	12	17	150	--	--
09/07/90	32.75	19.73	13.02	--	--	--	--	--	880	84	23	46	180	--	--
12/20/90	32.75	20.47	12.28	--	--	--	--	--	560	24	3.0	19	21	--	--
03/06/91	32.75	15.83	16.92	--	--	--	--	--	240	25	2.0	4.0	26	--	--
06/28/91	32.75	21.44	11.31	--	--	--	--	--	2,400	130	13	82	220	--	--
09/26/91	32.75	20.47	12.28	--	--	--	--	--	8,100	47	35	350	1,200	--	--
01/27/92	32.75	21.32	11.43	--	--	--	--	--	12,000	170	40	420	830	--	--
04/20/92	32.75	23.47	9.28	--	--	--	--	--	1,200	80	11	90	110	--	--
07/17/92	32.75	21.26	11.49	--	--	--	--	--	2,400	20	7.4	95	200	--	--
10/29/92	32.75	19.70	13.05	--	--	--	--	--	69	1.3	<0.5	3.8	7.2	--	--
01/20/93	32.75	24.06	8.69	--	--	--	--	--	<50	<0.5	<0.5	<0.5	<0.5	--	--
05/03/93	32.75	24.07	8.68	--	--	--	--	--	2,400	29	8.6	140	210	--	--
07/28/93	32.75	22.76	9.99	--	--	--	--	--	3,600	38	16	290	920	--	--
10/27/93	32.32	21.60	10.72	--	--	--	--	--	22,000	23	26	990	2,600	--	--
03/31/94	32.32	23.21	9.11	--	--	--	--	--	2,300	45	7.0	130	190	--	--
06/08/94	32.32	23.10	9.22	--	--	--	--	--	6,900	46	11	380	820	--	--
09/29/94	32.32	21.00	11.32	--	--	--	--	--	11,000	10	11	620	810	--	--
11/09/94 <sup>5</sup>	32.32	--	--	--	--	--	--	--	7,800	33	18	570	1,100	--	--
12/14/94	32.32	23.33	8.99	--	--	--	--	--	7,700	63	16	140	1,200	--	--
03/30/95	32.32	25.04	7.28	--	--	--	--	--	4,100	64	18	170	280	--	--
06/30/95	32.32	23.25	9.07	--	--	--	--	--	1,200	31	3.7	21	18	--	--
09/22/95	32.32	22.27	10.05	--	--	--	--	--	1,800	64	5.7	30	38	--	--
12/11/95	32.32	23.02	9.30	--	--	--	--	--	14,000	80	6.1	91	120	70	--
03/08/96	32.32	24.99	7.33	--	--	--	--	--	2,300	57	8.4	110	180	37	--
06/21/96	32.32	23.47	8.85	--	--	--	--	--	1,100	37	3.2	21	29	9.0	--
09/27/96	32.32	23.21	9.11	--	--	--	--	--	10,000	150	30	270	670	45	--
01/03/97	32.32	24.83	7.49	--	--	--	--	--	1,800	35	<0.5	34	72	15	--
03/28/97	32.32	23.75	8.57	--	--	--	--	--	2,200	38	4.1	31	56	19	--
09/30/97	32.32	MONITORED ANNUALLY			--	--	--	--	--	--	--	--	--	--	--
03/28/98	32.32	24.98	7.34	--	--	--	--	--	2,100 <sup>8</sup>	28	7.8	70	170	<25	--
03/19/99	32.32	24.61	7.71	--	--	--	--	--	5,300	63	24	280	370	67 <sup>10</sup>	--
03/21/00	32.32	24.57	7.75	--	--	--	--	--	2,830	19.5	5.14	116	206	11.7	--
08/28/00	32.32	MONITORED/SAMPLED ANNUALLY			--	--	--	--	--	--	--	--	--	--	--
03/02/01	32.32	24.06	8.26	0.00	--	--	--	--	7,620 <sup>11</sup>	54.7	<25.0	522	945	<250	--
09/04/01	32.32	MONITORED/SAMPLED ANNUALLY			--	--	--	--	--	--	--	--	--	--	--
03/21/02	32.32	24.10	8.22	0.00	--	--	--	--	9,300	31	8.4	460	850	<20	--
09/04/02	32.32	MONITORED/SAMPLED ANNUALLY			--	--	--	--	--	--	--	--	--	--	--
03/31/03	32.32	23.67	8.65	0.00	--	--	--	--	3,300	17	3.9	92	190	31	--
09/17/03	†	32.80	MONITORED /SAMPLED ANNUALLY			--	--	--	--	--	--	--	--	--	--
03/05/04 <sup>12</sup>	32.80	24.86	7.94	0.00	--	--	--	--	2,200	7	1	50	120	<0.5	--
09/03/04	32.80	MONITORED /SAMPLED ANNUALLY			--	--	--	--	--	--	--	--	--	--	--
03/02/05 <sup>12</sup>	32.80	25.14	7.66	0.00	--	--	--	--	2,500	11	2	39	84	<0.5	--
09/02/05	32.80	MONITORED /SAMPLED ANNUALLY			--	--	--	--	--	--	--	--	--	--	--

**Table 2**  
**Groundwater Monitoring Data and Analytical Results**  
Chevron-branded Service Station 90504  
15900 Hesperian Boulevard  
San Lorenzo, California

WELL ID/ DATE	TOC (ft.)	GWE (msl)	DTW (ft.)	LNAPL Thickness (ft.)	TOTAL TPH (µg/L)	TPH-MO (µg/L)	TPH C13-C40 (µg/L)	TPH-DRO (µg/L)	TPH-GRO (µg/L)	B (µg/L)	T (µg/L)	E (µg/L)	X (µg/L)	MtBE (µg/L)	HVOCs (µg/L)
<b>Groundwater ESL</b>					<b>100</b>	<b>100</b>	<b>100</b>	<b>100</b>	<b>100</b>	<b>1</b>	<b>40</b>	<b>30</b>	<b>20</b>	<b>5</b>	<b>NE</b>
<b>C-7 (cont)</b>															
03/24/06 <sup>12</sup>	32.80	25.44	7.36	0.00	--	--	--	--	3,300	12	3	56	100	<0.5	--
03/05/07 <sup>12</sup>	32.80	24.46	8.34	0.00	--	--	--	--	1,600	5	0.8	13	30	<0.5	--
03/17/08 <sup>12</sup>	32.32	23.69	8.63	0.00	--	--	--	--	750	2	<0.5	4	12	<0.5	--
03/03/09 <sup>12</sup>	32.32	23.88	8.44	0.00	--	--	--	--	<50	<0.5	<0.5	<0.5	<0.5	<0.5	--
03/17/10 <sup>12</sup>	32.32	24.21	8.11	0.00	--	--	--	--	<50	<0.5	<0.5	<0.5	<0.5	<0.5	--
03/04/11 <sup>12</sup>	32.32	23.18	9.14	0.00	--	--	--	--	<50	<0.5	<0.5	0.6	<0.5	<0.5	--
03/23/12 <sup>12</sup>	32.32	23.42	8.90	0.00	--	--	--	<50/<50 <sup>14</sup>	<50	<3	<3	<3	<3	<3	--
09/04/12 <sup>12</sup>	32.32	22.49	9.83	0.00	48 <sup>16</sup> / <40 <sup>14,15,16</sup>	48 <sup>16</sup> / <40 <sup>14,15,16</sup>	--	<50/ <50 <sup>14,15</sup>	<50	<0.5	<0.5	<0.5	<0.5	<0.5	--
12/07/12 <sup>12</sup>	32.32	23.77	8.55	0.00	140 <sup>16</sup> / <40 <sup>14,15,16</sup>	140 <sup>16</sup> / <40 <sup>14,15,16</sup>	--	<50/ <50 <sup>14,15</sup>	<50	<0.5	<0.5	<0.5	<0.5	<0.5	--
03/12/13 <sup>12</sup>	32.32	23.31	9.01	0.00	<40 <sup>16</sup> / <40 <sup>14,15,16</sup>	<40 <sup>16</sup> / <40 <sup>14,15,16</sup>	--	<50/ <50 <sup>14,15</sup>	<50	<0.5	<0.5	<0.5	<0.5	<0.5	--
06/11/13 <sup>12</sup>	32.32	22.71	9.61	0.00	<40 <sup>16</sup>	<40 <sup>16</sup>	--	<50/ <50 <sup>14,15</sup>	<50	<0.5	<0.5	<0.5	<0.5	<0.5	--
09/10/13 <sup>12</sup>	32.32	22.04	10.28	0.00	<38 <sup>16</sup>	<38 <sup>16</sup>	--	71/ 61 <sup>14,15</sup>	87	<0.5	<0.5	3	<0.5	<0.5	--
12/04/13 <sup>12</sup>	32.32	22.17	10.15	0.00	<38 <sup>16</sup>	<38 <sup>16</sup>	--	<50/ <50 <sup>14,15</sup>	<50	<0.5	<0.5	<0.5	<0.5	<0.5	--
02/07/14 <sup>25</sup>	32.32	22.55	9.77	0.00	<40 <sup>16</sup>	<40 <sup>16</sup>	--	<50/ <50 <sup>14,15</sup>	<50	<0.5	<0.5	<0.5	<0.5	--	--
06/25/14 <sup>25</sup>	32.32	22.27	10.05	0.00	<52	--	<52	<50 <sup>14,15</sup>	<50	<0.5	<0.5	<0.5	<0.5	--	--
08/29/14 <sup>25</sup>	32.32	21.54	10.78	0.00	<40 <sup>14,15,16</sup>	<40 <sup>14,15,16</sup>	--	<50 <sup>14,15</sup>	<50	<0.5	<0.5	<0.5	<0.5	--	--
12/12/14 <sup>25</sup>	32.32	24.08	8.24	0.00	<38 <sup>14,15,16</sup>	<38 <sup>14,15,16</sup>	--	<50 <sup>14,15</sup>	<50	<0.5	<0.5	<0.5	<0.5	--	--
06/01/15 <sup>25</sup>	32.32	22.60	9.72	0.00	--	--	--	<50 <sup>14,15</sup>	<50	<0.5	<0.5	<0.5	<0.5	--	--
<b>10/23/15<sup>25</sup></b>	<b>32.32</b>	<b>21.20</b>	<b>11.12</b>	<b>0.00</b>	<b>--</b>	<b>--</b>	<b>--</b>	<b>&lt;50<sup>14,15</sup></b>	<b>&lt;50</b>	<b>&lt;0.5</b>	<b>&lt;0.5</b>	<b>&lt;0.5</b>	<b>&lt;0.5</b>	<b>--</b>	<b>--</b>
<b>C-8</b>															
12/08/89	--	--	--	--	--	--	--	--	4,800	62	11	95	180	--	--
09/07/90	33.82	19.50	14.32	--	--	--	--	--	3,700	170	31	180	270	--	--
12/20/90	33.82	19.61	14.20	--	--	--	--	--	3,900	120	20	130	180	--	--
03/06/91	33.82	19.02	14.80	--	--	--	--	--	1,200	45	6.0	34	57	--	--
06/28/91	33.82	21.17	12.65	--	--	--	--	--	6,900	180	46	340	640	--	--
09/26/91	33.82	19.53	14.29	--	--	--	--	--	1,400	66	9.8	38	40	--	--
01/27/92	33.82	21.22	12.60	--	--	--	--	--	3,600	100	26	170	260	--	--
04/20/92	33.82	23.46	10.36	--	--	--	--	--	2,600	110	32	180	260	--	--
07/17/92	33.82	20.94	12.88	--	--	--	--	--	1,100	34	5.9	35	52	--	--

**Table 2**  
**Groundwater Monitoring Data and Analytical Results**  
Chevron-branded Service Station 90504  
15900 Hesperian Boulevard  
San Lorenzo, California

WELL ID/ DATE	TOC (ft.)	GWE (msl)	DTW (ft.)	LNAPL Thickness (ft.)	TOTAL TPH (µg/L)	TPH-MO (µg/L)	TPH C13-C40 (µg/L)	TPH-DRO (µg/L)	TPH-GRO (µg/L)	B (µg/L)	T (µg/L)	E (µg/L)	X (µg/L)	MtBE (µg/L)	HVOCs (µg/L)
Groundwater ESL					100	100	100	100	100	1	40	30	20	5	NE

**C-8 (cont)**

10/29/92	33.82	19.43	14.39	--	--	--	--	--	820	29	4.8	23	27	--	--
01/20/93	33.82	23.80	10.02	--	--	--	--	--	6,000	81	22	200	310	--	--
05/03/93	33.82	24.07	9.75	--	--	--	--	--	11,000	75	96	880	2,600	--	--
07/28/93	33.82	22.68	11.14	--	--	--	--	--	2,800	60	13	92	150	--	--
10/27/93	33.25	21.24	12.01	--	--	--	--	--	2,700	49	17	60	90	--	--
03/31/94	33.25	22.98	10.27	--	--	--	--	--	190	8.6	1.7	9.1	11	--	--
06/08/94	33.25	22.69	10.56	--	--	--	--	--	2,800	52	110	78	110	--	--
09/29/94	33.25	20.83	12.42	--	--	--	--	--	3,700	120	20	120	85	--	--
11/09/94 <sup>5</sup>	33.25	--	--	--	--	--	--	--	3,200	82	44	160	110	--	--
12/14/94	33.25	22.74	10.51	--	--	--	--	--	5,300	140	30	170	310	--	--
03/30/95	33.25	24.81	8.44	--	--	--	--	--	3,900	86	19	180	210	--	--
06/30/95	33.25	23.11	10.14	--	--	--	--	--	1,500	75	21	72	72	--	--
09/22/95	33.25	22.05	11.20	--	--	--	--	--	3,400	94	24	110	110	--	--
12/11/95	33.25	22.26	10.99	--	--	--	--	--	7,500	100	<0.5	160	120	130	--
03/08/96	33.25	24.79	8.46	--	--	--	--	--	3,600	93	8.9	110	88	82	--
06/21/96	33.25	23.28	9.97	--	--	--	--	--	3,200	69	6.8	100	88	19	--
09/27/96	33.25	22.47	10.78	--	--	--	--	--	7,000	98	12	150	130	53	--
01/03/97	33.25	24.43	8.82	--	--	--	--	--	5,700	43	9.3	110	95	17	--
03/28/97	33.25	23.60	9.65	--	--	--	--	--	4,900	52	4.7	70	47	50	--
09/30/97	33.25	MONITORED ANNUALLY			--	--	--	--	--	--	--	--	--	--	--
03/28/98	33.25	24.78	8.47	--	--	--	--	--	3,300 <sup>8</sup>	33	4.2	110	61	<25	--
03/19/99	33.25	24.34	8.91	--	--	--	--	--	2,600	34	16	34	19	76 <sup>10</sup>	--
03/21/00	33.25	24.43	8.82	--	--	--	--	--	4,300	8.45	42.3	61.1	20.3	33.8	--
08/28/00	33.25	MONITORED/SAMPLED ANNUALLY			--	--	--	--	--	--	--	--	--	--	--
03/02/01	33.25	23.75	9.50	0.00	--	--	--	--	2,980 <sup>11</sup>	37.4	4.12	22.3	11.3	40.4	--
09/04/01	33.25	MONITORED/SAMPLED ANNUALLY			--	--	--	--	--	--	--	--	--	--	--
03/21/02	33.25	23.86	9.39	0.00	--	--	--	--	3,500	<20	2.0	15	8.3	<10	--
09/04/02	33.25	MONITORED/SAMPLED ANNUALLY			--	--	--	--	--	--	--	--	--	--	--
03/31/03	33.25	23.45	9.80	0.00	--	--	--	--	4,700	<20	2.1	22	11	<50	--
09/17/03	†	MONITORED /SAMPLED ANNUALLY			--	--	--	--	--	--	--	--	--	--	--
03/05/04 <sup>12</sup>	32.80	23.70	9.10	0.00	--	--	--	--	5,500	3	2	58	17	<0.5	--
09/03/04	32.80	MONITORED /SAMPLED ANNUALLY			--	--	--	--	--	--	--	--	--	--	--
03/02/05 <sup>12</sup>	32.80	23.94	8.86	0.00	--	--	--	--	3,300	1	0.8	17	9	<0.5	--
09/02/05	32.80	MONITORED /SAMPLED ANNUALLY			--	--	--	--	--	--	--	--	--	--	--
03/24/06 <sup>12</sup>	32.80	25.13	7.67	0.00	--	--	--	--	4,000	0.9	0.7	18	8	<0.5	--
03/05/07 <sup>12</sup>	32.80	23.26	9.54	0.00	--	--	--	--	8,100	1	1	66	19	<0.5	--
03/17/08 <sup>12</sup>	33.25	23.45	9.80	0.00	--	--	--	--	8,800	2	1	62	18	<0.5	--
03/03/09 <sup>12</sup>	33.25	23.52	9.73	0.00	--	--	--	--	7,400	0.8	0.7	56	11	<0.5	--
03/17/10 <sup>12</sup>	33.25	23.98	9.27	0.00	--	--	--	--	8,700	1	0.8	51	11	<0.5	--
03/04/11 <sup>12</sup>	33.25	23.32	9.93	0.00	--	--	--	--	8,900	1	0.6	37	8	<0.5	--

**Table 2**  
**Groundwater Monitoring Data and Analytical Results**  
Chevron-branded Service Station 90504  
15900 Hesperian Boulevard  
San Lorenzo, California

WELL ID/ DATE	TOC (ft.)	GWE (msl)	DTW (ft.)	LNAPL Thickness (ft.)	TOTAL TPH (µg/L)	TPH-MO (µg/L)	TPH C13-C40 (µg/L)	TPH-DRO (µg/L)	TPH-GRO (µg/L)	B (µg/L)	T (µg/L)	E (µg/L)	X (µg/L)	MtBE (µg/L)	HVOCs (µg/L)
Groundwater ESL					100	100	100	100	100	1	40	30	20	5	NE

**C-8 (cont)**

03/23/12 <sup>12</sup>	33.25	23.06	9.93	0.00	--	--	--	2,900/ 2,000 <sup>14</sup>	8,900	0.8	5	33	0.5	<0.5	--
09/04/12 <sup>12</sup>	33.25	22.19	11.06	0.00	59 <sup>16</sup> / <40 <sup>14,15,16</sup>	59 <sup>16</sup> / <40 <sup>14,15,16</sup>	--	3,000/ 2,800 <sup>14,15,18</sup>	11,000	1	0.5	35	4	<0.5	--
12/07/12 <sup>12</sup>	33.25	23.45	9.80	0.00	65 <sup>16</sup> / <41 <sup>14,15,16</sup>	65 <sup>16</sup> / <41 <sup>14,15,16</sup>	--	3,100/ 3,000 <sup>14,15</sup>	7,800	<5 <sup>21</sup>	<5 <sup>21</sup>	26 <sup>21</sup>	<5 <sup>21</sup>	<5 <sup>21</sup>	--
03/12/13 <sup>12</sup>	33.25	23.07	10.18	0.00	<42 <sup>16</sup> / <42 <sup>14,15,16</sup>	<42 <sup>16</sup> / <42 <sup>14,15,16</sup>	--	2,200/ 1,800 <sup>14,15</sup>	8,300	<5	<5	21	<5	<5	--
06/11/13 <sup>12</sup>	33.25	22.45	10.80	0.00	<40 <sup>16</sup>	<40 <sup>16</sup>	--	3,000/ 2,000 <sup>14,15</sup>	7,800	0.6	<0.5	31	4	<0.5	--
09/10/13 <sup>12</sup>	33.25	21.75	11.50	0.00	<38 <sup>16,24</sup>	<38 <sup>16,24</sup>	--	2,900/ 2,700 <sup>14,15</sup>	10,000 <sup>21</sup>	<1 <sup>21</sup>	1 <sup>21</sup>	26 <sup>21</sup>	5 <sup>21</sup>	<1 <sup>21</sup>	--
12/04/13 <sup>12</sup>	33.25	21.85	11.40	0.00	<38 <sup>16,24</sup>	<38 <sup>16,24</sup>	--	3,500/ 2,600 <sup>14,23</sup>	8,900	<0.5	<0.5	28	3	<0.5	--
02/07/14 <sup>25</sup>	33.25	22.17	11.08	0.00	52 <sup>16,24</sup>	52 <sup>16,24</sup>	--	2,600/ 2,300 <sup>14,15</sup>	9,100	0.8	0.5	27	3	--	--
06/25/14 <sup>25</sup>	33.25	21.99	11.26	0.00	570	--	570	2,100 <sup>14,15</sup>	9,100	0.8	<0.5	26	3	--	--
08/29/14 <sup>25,26</sup>	33.25	21.24	12.01	0.00	<38 <sup>14,15,16</sup>	<38 <sup>14,15,16</sup>	--	2,800 <sup>14,15</sup>	6,800	0.5	<0.5	18	2	--	--
08/29/14 <sup>25</sup>	33.25	21.24	12.01	0.00	<38 <sup>14,15,16</sup>	<38 <sup>14,15,16</sup>	--	2,400 <sup>14,15</sup>	8,600	0.7	<0.5	21	2	--	--
12/12/14 <sup>25,26</sup>	33.25	23.65	9.60	0.00	<39 <sup>14,15,16</sup>	<39 <sup>14,15,16</sup>	--	1,200 <sup>14,15</sup>	6,300	0.7	<0.5	12	2	--	--
12/12/14 <sup>25</sup>	33.25	23.65	9.60	0.00	<38 <sup>14,15,16</sup>	<38 <sup>14,15,16</sup>	--	1,700 <sup>14,15</sup>	7,600	<1 <sup>21</sup>	<1 <sup>21</sup>	18 <sup>21</sup>	2 <sup>21</sup>	--	--
06/01/15 <sup>25,26</sup>	33.25	22.34	10.91	0.00	--	--	--	1,900 <sup>14,15</sup>	7,300	<3	<3	16	<3	--	--
06/01/15 <sup>25</sup>	33.25	22.34	10.91	0.00	--	--	--	1,800 <sup>14,15</sup>	7,300	10	<3	29	11	--	--
<b>10/23/15<sup>25,26</sup></b>	<b>33.25</b>	<b>20.86</b>	<b>12.39</b>	<b>0.00</b>	<b>--</b>	<b>--</b>	<b>--</b>	<b>2,400<sup>14,15</sup></b>	<b>9,100</b>	<b>&lt;3</b>	<b>&lt;3</b>	<b>9</b>	<b>&lt;3</b>	<b>--</b>	<b>--</b>

**C-9**

09/07/90	33.43	19.37	14.06	--	--	--	--	--	<50	<0.5	<0.5	<0.5	<0.5	--	--
12/20/90	33.43	19.40	14.03	--	--	--	--	--	<50	<0.5	<0.5	<0.5	<0.5	--	--
03/06/91	33.43	21.31	12.12	--	--	--	--	--	<50	<0.5	<0.5	<0.5	<0.5	--	--
06/28/91	33.43	21.02	12.41	--	--	--	--	--	<50	<0.5	<0.5	<0.5	<0.5	--	--
09/26/91	33.43	19.41	14.02	--	--	--	--	--	<50	<0.5	<0.5	<0.5	<0.5	--	--
01/27/92	33.43	20.90	12.53	--	--	--	--	--	<50	<0.5	<0.5	<0.5	<0.5	--	--
04/20/92	33.43	23.21	10.22	--	--	--	--	--	<50	<0.5	<0.5	<0.5	<0.5	--	--
07/17/92	33.43	20.79	12.64	--	--	--	--	--	<50	<0.5	<0.5	<0.5	<0.5	--	--
10/29/92	33.43	19.23	14.20	--	--	--	--	--	<50	<0.5	<0.5	<0.5	<0.5	--	--



**Table 2**  
**Groundwater Monitoring Data and Analytical Results**  
Chevron-branded Service Station 90504  
15900 Hesperian Boulevard  
San Lorenzo, California

WELL ID/ DATE	TOC (ft.)	GWE (msl)	DTW (ft.)	LNAPL Thickness (ft.)	TOTAL TPH (µg/L)	TPH-MO (µg/L)	TPH C13-C40 (µg/L)	TPH-DRO (µg/L)	TPH-GRO (µg/L)	B (µg/L)	T (µg/L)	E (µg/L)	X (µg/L)	MtBE (µg/L)	HVOCs (µg/L)
<b>Groundwater ESL</b>					<b>100</b>	<b>100</b>	<b>100</b>	<b>100</b>	<b>100</b>	<b>1</b>	<b>40</b>	<b>30</b>	<b>20</b>	<b>5</b>	<b>NE</b>
<b>C-9 (cont)</b>															
01/20/93	33.43	23.71	9.72	--	--	--	--	--	<50	<0.5	<0.5	<0.5	<0.5	--	--
05/03/93	33.43	23.66	9.55	--	--	--	--	--	<50	<0.5	<0.5	<0.5	<1.5	--	--
07/28/93	33.43	22.45	10.98	--	--	--	--	--	<50	<0.5	<0.5	<0.5	<1.5	--	--
10/27/93	32.97	20.99	11.98	--	--	--	--	--	<50	<0.5	<0.5	<0.5	<1.5	--	--
03/31/94	32.97	22.80	10.17	--	--	--	--	--	<50	<0.5	<0.5	<0.5	<0.5	--	--
06/08/94	32.97	22.44	10.53	--	--	--	--	--	<50	<0.5	<0.5	<0.5	<0.5	--	--
09/29/94 <sup>2</sup>	32.97	20.57	12.40	--	--	--	--	--	<5,000	<50	<50	<50	<50	--	--
11/09/94 <sup>5</sup>	32.97	--	--	--	--	--	--	--	<50	<0.5	<0.5	<0.5	0.7	--	--
12/14/94	32.97	22.48	10.49	--	--	--	--	--	69	1.1	2.2	3.4	7.8	--	--
03/30/95	32.97	24.77	8.20	--	--	--	--	--	<50	<0.5	<0.5	<0.5	<0.5	--	--
06/30/95	32.97	23.00	9.97	--	--	--	--	--	<50	<0.5	<0.5	<0.5	<0.5	--	--
09/22/95	32.97	21.90	11.07	--	--	--	--	--	<50	<0.5	<0.5	<0.5	<0.5	--	--
12/11/95	32.97	21.89	11.08	--	--	--	--	--	<50	<0.5	<0.5	<0.5	<0.5	<0.5	--
03/08/96	32.97	24.77	8.20	--	--	--	--	--	<50	<0.5	<0.5	<0.5	<0.5	<5.0	--
06/21/96	32.97	23.16	9.81	--	--	--	--	--	<50	<0.5	<0.5	<0.5	<0.5	<5.0	--
09/27/96	32.97	22.06	10.91	--	--	--	--	--	<50	<0.5	<0.5	<0.5	<0.5	<5.0	--
01/03/97	32.97	24.30	8.67	--	--	--	--	--	<50	<0.5	<0.5	<0.5	<0.5	<5.0	--
03/28/97	32.97	23.50	9.47	--	--	--	--	--	<50	<0.5	<0.5	<0.5	<0.5	<5.0	--
09/30/97	32.97	21.36	11.61	--	--	--	--	--	<50	<0.5	<0.5	<0.5	<0.5	<5.0	--
03/28/98	32.97	24.71	8.26	--	--	--	--	--	<50	<0.5	<0.5	<0.5	<0.5	<2.5	--
09/08/98	32.97	22.73	10.24	--	--	--	--	--	<50	5.7	1.4	1.4	1.8	4.9	--
03/19/99	32.97	24.27	8.70	--	--	--	--	--	<50	<0.5	<0.5	<0.5	<0.5	<2.5	--
09/21/99	32.97	22.00	10.97	--	--	--	--	--	<50	<0.5	<0.5	<0.5	<0.5	<5.0	--
03/21/00	32.97	24.38	8.59	--	--	--	--	--	<50	<0.5	<0.5	<0.5	<0.5	<2.5	--
08/28/00	32.97	22.02	10.95	0.00	--	--	--	--	<50	<0.50	<0.50	<0.50	<0.50	<2.5	--
03/02/01	32.97	23.57	9.40	0.00	--	--	--	--	<50.0	<0.500	<0.500	<0.500	<0.500	<5.00	--
09/04/01	32.97	21.66	11.31	0.00	--	--	--	--	<50	<0.50	<0.50	<0.50	<1.5	<2.5	--
03/21/02	32.97	23.72	9.25	0.00	--	--	--	--	<50	<0.50	<0.50	<0.50	<1.5	<2.5	--
09/04/02	32.97	21.93	11.04	0.00	--	--	--	--	<50	<0.50	<0.50	<0.50	<1.5	<2.5	--
03/31/03	32.97	23.29	9.68	0.00	--	--	--	--	<50	<0.5	<0.5	<0.5	<1.5	<2.5	--
09/17/03 <sup>12</sup>	32.97	21.99	10.98	0.00	--	--	--	--	<50	<0.5	<0.5	<0.5	<0.5	<0.5	--
03/05/04 <sup>12</sup>	32.97	24.07	8.90	0.00	--	--	--	--	<50	<0.5	<0.5	<0.5	<0.5	<0.5	--
09/03/04 <sup>12</sup>	32.97	21.54	11.43	0.00	--	--	--	--	<50	<0.5	<0.5	<0.5	<0.5	<0.5	--
03/02/05 <sup>12</sup>	32.97	24.24	8.73	0.00	--	--	--	--	<50	<0.5	<0.5	<0.5	<0.5	<0.5	--
09/02/05 <sup>12</sup>	32.97	22.38	10.59	0.00	--	--	--	--	<50	<0.5	<0.5	<0.5	<0.5	<0.5	--
03/24/06	32.97	24.30	8.67	0.00	--	--	--	--	--	--	--	--	--	--	--
03/05/07	32.97	23.49	9.48	0.00	--	--	--	--	--	--	--	--	--	--	--
03/17/08	32.97	23.27	9.70	0.00	--	--	--	--	--	--	--	--	--	--	--
03/03/09	32.97	23.37	9.60	0.00	--	--	--	--	--	--	--	--	--	--	--
03/17/10	32.97	23.83	9.14	0.00	--	--	--	--	--	--	--	--	--	--	--
03/04/11	32.97	23.71	9.26	0.00	--	--	--	--	--	--	--	--	--	--	--

**Table 2**  
**Groundwater Monitoring Data and Analytical Results**  
Chevron-branded Service Station 90504  
15900 Hesperian Boulevard  
San Lorenzo, California

WELL ID/ DATE	TOC (ft.)	GWE (msl)	DTW (ft.)	LNAPL Thickness (ft.)	TOTAL TPH (µg/L)	TPH-MO (µg/L)	TPH C13-C40 (µg/L)	TPH-DRO (µg/L)	TPH-GRO (µg/L)	B (µg/L)	T (µg/L)	E (µg/L)	X (µg/L)	MtBE (µg/L)	HVOCs (µg/L)
<b>Groundwater ESL</b>					<b>100</b>	<b>100</b>	<b>100</b>	<b>100</b>	<b>100</b>	<b>1</b>	<b>40</b>	<b>30</b>	<b>20</b>	<b>5</b>	<b>NE</b>
<b>C-9 (cont)</b>															
03/20/12 <sup>13</sup>	32.97	22.93	10.04	0.00	--	--	--	--	--	--	--	--	--	--	--
03/23/12 <sup>12</sup>	32.97	22.94	10.03	0.00	--	--	--	<50/<50 <sup>14</sup>	<50	<0.5	<0.5	<0.5	<0.5	<0.5	--
09/04/12 <sup>12</sup>	32.97	21.94	11.03	0.00	55 <sup>16</sup> / <40 <sup>14,15,16</sup>	55 <sup>16</sup> / <40 <sup>14,15,16</sup>	--	<50/ <50 <sup>14,15</sup>	<50	<0.5	<0.5	<0.5	<0.5	<0.5	--
12/07/12 <sup>12</sup>	32.97	23.17	9.80	0.00	43 <sup>16</sup> / <41 <sup>14,15,16</sup>	43 <sup>16</sup> / <41 <sup>14,15,16</sup>	--	<50/ <50 <sup>14,15</sup>	<50	<0.5	<0.5	<0.5	<0.5	<0.5	--
03/12/13 <sup>12</sup>	32.97	22.87	10.10	0.00	<40 <sup>16</sup> / <40 <sup>14,15,16</sup>	<40 <sup>16</sup> / <40 <sup>14,15,16</sup>	--	<50/ <50 <sup>14,15</sup>	<50	<0.5	<0.5	<0.5	<0.5	<0.5	--
06/11/13 <sup>12</sup>	32.97	22.22	10.75	0.00	<42 <sup>16</sup>	<42 <sup>16</sup>	--	<50/ <50 <sup>14,15</sup>	<50	<0.5	<0.5	<0.5	<0.5	<0.5	--
09/10/13 <sup>12</sup>	32.97	21.47	11.50	0.00	<38 <sup>16</sup>	<38 <sup>16</sup>	--	<50/ <50 <sup>14,15</sup>	<50	<0.5	<0.5	<0.5	<0.5	<0.5	--
12/04/13 <sup>12</sup>	32.97	21.59	11.38	0.00	<38 <sup>16</sup>	<38 <sup>16</sup>	--	<50/ <50 <sup>14,15</sup>	<50	<0.5	<0.5	<0.5	<0.5	<0.5	--
02/07/14 <sup>25</sup>	32.97	21.82	11.15	0.00	<40 <sup>16</sup>	<40 <sup>16</sup>	--	<50/ <50 <sup>14,15</sup>	<50	<0.5	<0.5	<0.5	<0.5	--	--
06/25/14 <sup>25</sup>	32.97	21.76	11.21	0.00	<48	--	<48	<50 <sup>14,15</sup>	<50	<0.5	<0.5	<0.5	<0.5	--	--
08/29/14 <sup>25</sup>	32.97	20.96	12.01	0.00	<38 <sup>14,15,16</sup>	<38 <sup>14,15,16</sup>	--	<50 <sup>14,15</sup>	<50	<0.5	<0.5	<0.5	<0.5	--	--
12/12/14 <sup>25</sup>	32.97	23.42	9.55	0.00	<38 <sup>14,15,16</sup>	<38 <sup>14,15,16</sup>	--	<50 <sup>14,15</sup>	<50	<0.5	<0.5	<0.5	<0.5	--	--
06/01/15 <sup>25</sup>	32.97	22.07	10.90	0.00	--	--	--	<50 <sup>14,15</sup>	<50	<0.5	<0.5	<0.5	<0.5	--	--
<b>10/23/15<sup>25</sup></b>	<b>32.97</b>	<b>20.49</b>	<b>12.48</b>	<b>0.00</b>	<b>--</b>	<b>--</b>	<b>--</b>	<b>&lt;50<sup>14,15</sup></b>	<b>&lt;50</b>	<b>&lt;0.5</b>	<b>&lt;0.5</b>	<b>&lt;0.5</b>	<b>&lt;0.5</b>	<b>--</b>	<b>--</b>
<b>C-10</b>															
09/07/90	31.63	19.14	12.49	--	--	--	--	--	<50	<0.5	<0.5	<0.5	<0.5	--	--
12/20/90	31.63	19.27	12.36	--	--	--	--	--	<50	<0.5	<0.5	<0.5	<0.5	--	--
03/06/91	31.63	21.18	10.45	--	--	--	--	--	<50	<0.5	0.8	<0.5	0.8	--	--
06/28/91	31.63	20.69	10.74	--	--	--	--	--	<50	<0.5	<0.5	<0.5	<0.5	--	--
09/26/91	31.63	19.21	12.42	--	--	--	--	--	<50	<0.5	<0.5	<0.5	<0.5	--	--
01/27/92	31.63	20.79	10.84	--	--	--	--	--	<50	<0.5	1.3	<0.5	<0.5	--	--
01/27/92	(D) 31.63	--	--	--	--	--	--	--	<50	<0.5	1.3	<0.5	<0.5	--	--
04/20/92	31.63	23.06	8.55	--	--	--	--	--	<50	<0.5	<0.5	<0.5	<0.5	--	--
07/17/92	31.63	20.61	11.02	--	--	--	--	--	<50	<0.5	<0.5	<0.5	<0.5	--	--
10/29/92	31.63	19.23	12.40	--	--	--	--	--	<50	<0.5	<0.5	<0.5	<0.5	--	--
01/20/93	31.63	23.49	8.14	--	--	--	--	--	<50	<0.5	<0.5	<0.5	<0.5	--	--
05/03/93	31.63	23.71	7.92	--	--	--	--	--	<50	<0.5	<0.5	<0.5	<1.5	--	--
07/28/93	31.63	22.27	9.36	--	--	--	--	--	<50	<0.5	<0.5	<0.5	<1.5	--	--
10/27/93	31.16	20.86	10.30	--	--	--	--	--	<50	<0.5	<0.5	<0.5	<1.5	--	--

**Table 2**  
**Groundwater Monitoring Data and Analytical Results**  
Chevron-branded Service Station 90504  
15900 Hesperian Boulevard  
San Lorenzo, California

WELL ID/ DATE	TOC (ft.)	GWE (msl)	DTW (ft.)	LNAPL Thickness (ft.)	TOTAL TPH (µg/L)	TPH-MO (µg/L)	TPH C13-C40 (µg/L)	TPH-DRO (µg/L)	TPH-GRO (µg/L)	B (µg/L)	T (µg/L)	E (µg/L)	X (µg/L)	MtBE (µg/L)	HVOCs (µg/L)
<b>Groundwater ESL</b>					<b>100</b>	<b>100</b>	<b>100</b>	<b>100</b>	<b>100</b>	<b>1</b>	<b>40</b>	<b>30</b>	<b>20</b>	<b>5</b>	<b>NE</b>

**C-10 (cont)**

03/31/94	31.16	22.71	8.45	--	--	--	--	--	<50	<0.5	<0.5	<0.5	<0.5	--	--
06/08/94	31.16	22.31	8.85	--	--	--	--	--	<50	<0.5	<0.5	<0.5	<0.5	--	--
09/29/94 <sup>2</sup>	31.16	20.46	10.70	--	--	--	--	--	<5,000	<50	<50	<50	<50	--	--
11/09/94 <sup>5</sup>	31.16	--	--	--	--	--	--	--	<50	<0.5	1.4	0.8	1.2	--	--
12/14/94	31.16	22.55	8.61	--	--	--	--	--	110	3.9	5.4	4.3	11	--	--
03/30/95	31.16	24.51	6.65	--	--	--	--	--	<50	<0.5	<0.5	<0.5	<0.5	--	--
06/30/95	31.16	22.86	8.30	--	--	--	--	--	<50	1.5	1.5	<0.5	2.2	--	--
09/22/95	31.16	21.75	9.41	--	--	--	--	--	<50	<0.5	<0.5	<0.5	<0.5	--	--
12/11/95	31.16	21.89	9.27	--	--	--	--	--	<50	<0.5	<0.5	<0.5	<0.5	<0.5	--
03/08/96	31.16	24.53	6.63	--	--	--	--	--	<50	<0.5	<0.5	<0.5	0.5	<5.0	--
06/21/96	31.16	23.04	8.12	--	--	--	--	--	<50	<0.5	<0.5	<0.5	<0.5	<5.0	--
09/27/96	31.16	21.95	9.21	--	--	--	--	--	<50	<0.5	<0.5	<0.5	<0.5	<5.0	--
01/03/97	31.16	23.84	7.32	--	--	--	--	--	<50	<0.5	<0.5	<0.5	<0.5	<5.0	--
03/28/97	31.16	23.34	7.82	--	--	--	--	--	<50	1.2	1.8	<0.5	0.8	<5.0	--
09/30/97	31.16	21.34	9.82	--	--	--	--	--	<250 <sup>9</sup>	<2.5	<2.5	<2.5	<2.5	<25	--
03/28/98	31.16	24.60	6.56	--	--	--	--	--	<50	<0.5	0.52	<0.5	<0.5	<2.5	--
09/08/98	31.16	22.65	8.51	--	--	--	--	--	<50	<0.5	<0.5	<0.5	<0.5	<2.5	--
03/19/99	31.16	24.00	7.16	--	--	--	--	--	<50	<0.5	<0.5	<0.5	<0.5	9.2 <sup>10</sup>	--
09/21/99	31.16	21.87	9.29	--	--	--	--	--	<50	<0.5	<0.5	<0.5	<0.5	6.38	--
03/21/00	31.16	24.54	6.62	--	--	--	--	--	<50	<0.5	<0.5	<0.5	<0.5	10.6	--
08/28/00	31.16	21.86	9.30	0.00	--	--	--	--	<50	<0.50	<0.50	<0.50	<0.50	7.7	--
03/02/01	31.16	23.41	7.75	0.00	--	--	--	--	<50.0	<0.500	<0.500	<0.500	<0.500	<5.00	--
09/04/01	31.16	21.54	9.62	0.00	--	--	--	--	<50	<0.50	<0.50	<0.50	<1.5	<2.5	--
03/21/02	31.16	23.56	7.60	0.00	--	--	--	--	<50	<0.50	<0.50	<0.50	<1.5	<2.5	--
09/04/02	31.16	21.76	9.40	0.00	--	--	--	--	<50	<0.50	<0.50	<0.50	<1.5	<2.5	--
03/31/03	31.16	23.14	8.02	0.00	--	--	--	--	<50	<0.5	<0.5	<0.5	<1.5	<2.5	--
09/17/03 <sup>12</sup>	31.16	21.85	9.31	0.00	--	--	--	--	<50	<0.5	<0.5	<0.5	<0.5	0.8	--
03/05/04 <sup>12</sup>	31.16	23.88	7.28	0.00	--	--	--	--	<50	<0.5	<0.5	<0.5	<0.5	0.5	--
09/03/04 <sup>12</sup>	31.16	21.50	9.66	0.00	--	--	--	--	<50	<0.5	<0.5	<0.5	<0.5	<0.5	--
03/02/05 <sup>12</sup>	31.16	24.08	7.08	0.00	--	--	--	--	<50	<0.5	<0.5	<0.5	<0.5	<0.5	--
09/02/05 <sup>12</sup>	31.16	22.35	8.81	0.00	--	--	--	--	<50	<0.5	<0.5	<0.5	<0.5	<0.5	--
03/24/06	31.16	23.54	7.62	0.00	--	--	--	--	--	--	--	--	--	--	--
03/05/07	31.16	23.39	7.77	0.00	--	--	--	--	--	--	--	--	--	--	--
03/17/08	31.16	21.56	9.60	0.00	--	--	--	--	--	--	--	--	--	--	--
03/03/09	31.16	23.26	7.90	0.00	--	--	--	--	--	--	--	--	--	--	--
03/17/10	31.16	23.69	7.47	0.00	--	--	--	--	--	--	--	--	--	--	--
03/04/11	31.16	22.84	8.32	0.00	--	--	--	--	--	--	--	--	--	--	--
03/20/12 <sup>13</sup>	31.16	23.14	8.02	0.00	--	--	--	--	--	--	--	--	--	--	--
03/23/12 <sup>12</sup>	31.16	22.85	8.31	0.00	--	--	--	<50/<50 <sup>14</sup>	<50	<0.5	<0.5	<0.5	<0.5	<0.5	--

**Table 2**  
**Groundwater Monitoring Data and Analytical Results**  
Chevron-branded Service Station 90504  
15900 Hesperian Boulevard  
San Lorenzo, California

WELL ID/ DATE	TOC (ff.)	GWE (msl)	DTW (ff.)	LNAPL Thickness (ff.)	TOTAL TPH (µg/L)	TPH-MO (µg/L)	TPH C13-C40 (µg/L)	TPH-DRO (µg/L)	TPH-GRO (µg/L)	B (µg/L)	T (µg/L)	E (µg/L)	X (µg/L)	MtBE (µg/L)	HVOCs (µg/L)
<b>Groundwater ESL</b>					<b>100</b>	<b>100</b>	<b>100</b>	<b>100</b>	<b>100</b>	<b>1</b>	<b>40</b>	<b>30</b>	<b>20</b>	<b>5</b>	<b>NE</b>
<b>C-10 (cont)</b>															
09/04/12 <sup>12</sup>	31.16	21.84	9.32	0.00	<40 <sup>16</sup> / <40 <sup>14,15,16</sup>	<40 <sup>16</sup> / <40 <sup>14,15,16</sup>	--	<50/ <50 <sup>14,15</sup>	<50	<0.5	<0.5	<0.5	<0.5	<0.5	--
12/07/12 <sup>12</sup>	31.16	22.72	8.44	0.00	470 <sup>16</sup> / 71 <sup>14,15,16</sup>	470 <sup>16</sup> / 71 <sup>14,15,16</sup>	--	150/ 64 <sup>14,15</sup>	<50	<0.5	<0.5	<0.5	<0.5	<0.5	--
03/12/13 <sup>12</sup>	31.16	22.89	8.27	0.00	<42 <sup>16</sup> / <42 <sup>14,15,16</sup>	<42 <sup>16</sup> / <42 <sup>14,15,16</sup>	--	<50/ <50 <sup>14,15</sup>	<50	<0.5	<0.5	<0.5	<0.5	<0.5	--
06/11/13 <sup>12</sup>	31.16	22.14	9.02	0.00	<41 <sup>16</sup>	<41 <sup>16</sup>	--	<50/ <50 <sup>14,15</sup>	<50	<0.5	<0.5	<0.5	<0.5	<0.5	--
09/10/13 <sup>12</sup>	31.16	21.41	9.75	0.00	<39 <sup>16</sup>	<39 <sup>16</sup>	--	<50/ <50 <sup>14,15</sup>	<50	<0.5	<0.5	<0.5	<0.5	<0.5	--
12/04/13 <sup>12</sup>	31.16	21.44	9.72	0.00	<38 <sup>16</sup>	<38 <sup>16</sup>	--	<50/ <50 <sup>14,15</sup>	<50	<0.5	<0.5	<0.5	<0.5	<0.5	--
02/07/14 <sup>25</sup>	31.16	21.78	9.38	0.00	<40 <sup>16</sup>	<40 <sup>16</sup>	--	<50/ <50 <sup>14,15</sup>	<50	<0.5	<0.5	<0.5	<0.5	--	--
06/25/14 <sup>25</sup>	31.16	21.66	9.50	0.00	<50	--	<50	<50 <sup>14,15</sup>	<50	<0.5	<0.5	<0.5	<0.5	--	--
08/29/14 <sup>25</sup>	31.16	21.14	10.02	0.00	<37 <sup>14,15,16</sup>	<37 <sup>14,15,16</sup>	--	<50 <sup>14,15</sup>	<50	<0.5	<0.5	<0.5	<0.5	--	--
12/12/14 <sup>25</sup>	31.16	23.26	7.90	0.00	<38 <sup>14,15,16</sup>	<38 <sup>14,15,16</sup>	--	<50 <sup>14,15</sup>	<50	<0.5	<0.5	<0.5	<0.5	--	--
06/01/15 <sup>25</sup>	31.16	22.02	9.14	0.00	--	--	--	<50 <sup>14,15</sup>	<50	<0.5	<0.5	<0.5	<0.5	--	--
<b>10/23/15<sup>25</sup></b>	<b>31.16</b>	<b>20.45</b>	<b>10.71</b>	<b>0.00</b>	--	--	--	<b>&lt;50<sup>14,15</sup></b>	<b>&lt;50</b>	<b>&lt;0.5</b>	<b>&lt;0.5</b>	<b>&lt;0.5</b>	<b>&lt;0.5</b>	--	--
<b>C-11</b>															
09/07/90	31.58	19.36	12.22	--	--	--	--	--	<50	<0.5	<0.5	<0.5	<0.5	--	--
12/20/90	31.58	19.50	12.08	--	--	--	--	--	<50	<0.5	<0.5	<0.5	<0.5	--	--
03/06/91	31.58	15.43	16.15	--	--	--	--	--	<50	<0.5	<0.5	<0.5	<0.5	--	--
06/28/91	31.58	21.06	10.52	--	--	--	--	--	<50	<0.5	<0.5	<0.5	<0.5	--	--
09/26/91	31.58	19.38	12.20	--	--	--	--	--	<50	<0.5	<0.5	<0.5	<0.5	--	--
01/27/92	31.58	20.85	10.73	--	--	--	--	--	<50	<0.5	0.8	<0.5	<0.5	--	--
04/20/92	31.58	23.02	8.56	--	--	--	--	--	<50	<0.5	<0.5	<0.5	<0.5	--	--
07/17/92	31.58	20.80	10.78	--	--	--	--	--	<50	<0.5	<0.5	<0.5	<0.5	--	--
10/29/92	31.58	19.51	12.07	--	--	--	--	--	<50	<0.5	<0.5	<0.5	<0.5	--	--
01/20/93	31.58	21.61	7.97	--	--	--	--	--	<50	<0.5	<0.5	<0.5	<0.5	--	--
05/03/93	31.58	23.63	7.95	--	--	--	--	--	<50	<0.5	<0.5	<0.5	<1.5	--	--
07/28/93	31.58	22.27	9.31	--	--	--	--	--	<50	<0.5	<0.5	<0.5	<1.5	--	--
10/27/93	31.23	21.06	10.17	--	--	--	--	--	<50	<0.5	<0.5	<0.5	<1.5	--	--
03/31/94	31.23	22.80	8.43	--	--	--	--	--	<50	<0.5	<0.5	<0.5	<0.5	--	--
06/08/94	31.23	22.47	8.76	--	--	--	--	--	<50	<0.5	<0.5	<0.5	<0.5	--	--
09/29/94	31.23	20.69	10.54	--	--	--	--	--	<50	<0.5	<0.5	<0.5	<0.5	--	--
11/09/94	--	--	--	--	--	--	--	--	<50	<0.5	0.6	<0.5	0.7	--	--

**Table 2**  
**Groundwater Monitoring Data and Analytical Results**  
Chevron-branded Service Station 90504  
15900 Hesperian Boulevard  
San Lorenzo, California

WELL ID/ DATE	TOC (ff.)	GWE (msl)	DTW (ff.)	LNAPL Thickness (ff.)	TOTAL TPH (µg/L)	TPH-MO (µg/L)	TPH C13-C40 (µg/L)	TPH-DRO (µg/L)	TPH-GRO (µg/L)	B (µg/L)	T (µg/L)	E (µg/L)	X (µg/L)	MtBE (µg/L)	HVOCs (µg/L)
	Groundwater ESL				100	100	100	100	100	1	40	30	20	5	NE

**C-11 (cont)**

12/14/94	31.23	22.73	8.50	--	--	--	--	--	51	1.1	1.7	1.6	4.0	--	--
03/30/95	31.23	24.38	6.85	--	--	--	--	--	<50	<0.5	<0.5	<0.5	<0.5	--	--
06/30/95	31.23	22.89	8.34	--	--	--	--	--	<50	<0.5	<0.5	<0.5	<0.5	--	--
09/22/95	31.23	21.93	9.30	--	--	--	--	--	<50	<0.5	<0.5	<0.5	<0.5	--	--
12/11/95	31.23	22.22	9.01	--	--	--	--	--	<50	<0.5	<0.5	<0.5	1.1	1.1	--
03/08/96	31.23	24.33	6.90	--	--	--	--	--	<50	<0.5	0.6	<0.5	1.6	<5.0	--
06/21/96	31.23	23.13	8.10	--	--	--	--	--	<50	<0.5	<0.5	<0.5	<0.5	<5.0	--
09/27/96	31.23	22.16	9.07	--	--	--	--	--	<50	<0.5	<0.5	<0.5	<0.5	<5.0	--
01/03/97	31.23	24.10	7.13	--	--	--	--	--	<50	<0.5	<0.5	<0.5	<0.5	<5.0	--
03/28/97	31.23	21.40	9.83	--	--	--	--	--	120	12	20	2.3	14	<5.0	--
09/30/97	31.23	21.56	9.67	--	--	--	--	--	<50	0.7	0.8	<0.5	0.6	<5.0	--
03/28/98	31.23	24.40	6.83	--	--	--	--	--	<50	<0.5	<0.5	<0.5	<0.5	<2.5	--
09/08/98	31.23	22.72	8.51	--	--	--	--	--	<50	<0.5	<0.5	<0.5	<0.5	<2.5	--
03/19/99	31.23	24.06	7.17	--	--	--	--	--	<50	<0.5	<0.5	<0.5	<0.5	<2.5	--
09/21/99	31.23	22.02	9.21	--	--	--	--	--	<50	<0.5	<0.5	<0.5	<0.5	<5.0	--
03/21/00	31.23	24.13	7.10	--	--	--	--	--	<50	<0.5	<0.5	<0.5	<0.5	<2.5	--
08/28/00	31.23	22.04	9.19	0.00	--	--	--	--	<50	<0.50	<0.50	<0.50	<0.50	<2.5	--
03/02/01	31.23	23.34	7.89	0.00	--	--	--	--	<50.0	<0.500	<0.500	<0.500	<0.500	<5.00	--
09/04/01	31.23	21.78	9.45	0.00	--	--	--	--	<50	<0.50	<0.50	<0.50	<1.5	<2.5	--
03/21/02	31.23	23.66	7.57	0.00	--	--	--	--	<250	<1.0	<1.0	<1.0	<3.0	<2.5	--
09/04/02	31.23	21.98	9.25	0.00	--	--	--	--	<50	<0.50	<0.50	<0.50	<1.5	<2.5	--
03/31/03	31.23	23.26	7.97	0.00	--	--	--	--	<50	<0.5	<0.5	<0.5	<1.5	<2.5	--
09/17/03 <sup>12</sup>	31.23	22.04	9.19	0.00	--	--	--	--	<50	<0.5	<0.5	<0.5	<0.5	<0.5	--
03/05/04 <sup>12</sup>	31.23	23.88	7.35	0.00	--	--	--	--	<50	<0.5	<0.5	<0.5	<0.5	<0.5	--
09/03/04 <sup>12</sup>	31.23	21.74	9.49	0.00	--	--	--	--	<50	<0.5	<0.5	<0.5	<0.5	<0.5	--
03/02/05 <sup>12</sup>	31.23	24.18	7.05	0.00	--	--	--	--	<50	<0.5	<0.5	<0.5	<0.5	<0.5	--
09/02/05 <sup>12</sup>	31.23	22.61	8.62	0.00	--	--	--	--	<50	<0.5	<0.5	<0.5	<0.5	<0.5	--
03/24/06	31.23	24.22	7.01	0.00	--	--	--	--	--	--	--	--	--	--	--
03/05/07	31.23	23.53	7.70	0.00	--	--	--	--	--	--	--	--	--	--	--
03/17/08	31.23	22.30	8.93	0.00	--	--	--	--	--	--	--	--	--	--	--
03/03/09	31.23	23.43	7.80	0.00	--	--	--	--	--	--	--	--	--	--	--
03/17/10	31.23	23.67	7.56	0.00	--	--	--	--	--	--	--	--	--	--	--
03/04/11	31.23	22.98	8.25	0.00	--	--	--	--	--	--	--	--	--	--	--
03/20/12 <sup>13</sup>	31.23	23.07	8.16	0.00	--	--	--	--	--	--	--	--	--	--	--
03/23/12 <sup>12</sup>	31.23	23.02	8.21	0.00	--	--	--	110/<50 <sup>14</sup>	<50	<0.5	<0.5	<0.5	<0.5	<0.5	--
09/04/12 <sup>12</sup>	31.23	22.05	9.18	0.00	50 <sup>16</sup> / 60 <sup>14,15,16,17</sup>	50 <sup>16</sup> / 60 <sup>14,15,16,17</sup>	--	<50/ <50 <sup>14,15</sup>	<50	<0.5	<0.5	<0.5	<0.5	<0.5	--
12/07/12 <sup>12</sup>	31.23	23.28	7.95	0.00	200 <sup>16</sup> / <40 <sup>14,15,16</sup>	200 <sup>16</sup> / <40 <sup>14,15,16</sup>	--	<50/ <50 <sup>14,15</sup>	<50	<0.5	<0.5	<0.5	<0.5	<0.5	--

**Table 2**  
**Groundwater Monitoring Data and Analytical Results**  
Chevron-branded Service Station 90504  
15900 Hesperian Boulevard  
San Lorenzo, California

WELL ID/ DATE	TOC (ft.)	GWE (msl)	DTW (ft.)	LNAPL Thickness (ft.)	TOTAL TPH (µg/L)	TPH-MO (µg/L)	TPH C13-C40 (µg/L)	TPH-DRO (µg/L)	TPH-GRO (µg/L)	B (µg/L)	T (µg/L)	E (µg/L)	X (µg/L)	MtBE (µg/L)	HVOCs (µg/L)
<b>Groundwater ESL</b>					<b>100</b>	<b>100</b>	<b>100</b>	<b>100</b>	<b>100</b>	<b>1</b>	<b>40</b>	<b>30</b>	<b>20</b>	<b>5</b>	<b>NE</b>
<b>C-11 (cont)</b>															
03/12/13 <sup>12</sup>	31.23	22.85	8.38	0.00	<42 <sup>16</sup> / <42 <sup>14,15,16</sup>	<42 <sup>16</sup> / <42 <sup>14,15,16</sup>	--	<50/ <50 <sup>14,15</sup>	<50	<0.5	<0.5	<0.5	<0.5	<0.5	--
06/11/13 <sup>12</sup>	31.23	22.33	8.90	0.00	<41 <sup>16</sup>	<41 <sup>16</sup>	--	<50/ <50 <sup>14,15</sup>	<50	<0.5	<0.5	<0.5	<0.5	<0.5	--
09/10/13 <sup>12</sup>	31.23	21.63	9.60	0.00	<40 <sup>16</sup>	<40 <sup>16</sup>	--	<50/ <50 <sup>14,15</sup>	<50	<0.5	<0.5	<0.5	<0.5	<0.5	--
12/04/13 <sup>12</sup>	31.23	21.59	9.64	0.00	410 <sup>16</sup>	410 <sup>16</sup>	--	56/ <50 <sup>14,15</sup>	<50	<0.5	<0.5	<0.5	<0.5	<0.5	--
02/07/14 <sup>25</sup>	31.23	22.13	9.10	0.00	44 <sup>16</sup>	44 <sup>16</sup>	--	<50/ <50 <sup>14,15</sup>	<50	<0.5	<0.5	<0.5	<0.5	--	--
06/25/14 <sup>25</sup>	31.23	21.85	9.38	0.00	<48	--	<48	<50 <sup>14,15</sup>	<50	<0.5	<0.5	<0.5	<0.5	--	--
08/29/14 <sup>25</sup>	31.23	21.12	10.11	0.00	<38 <sup>14,15,16</sup>	<38 <sup>14,15,16</sup>	--	<50 <sup>14,15</sup>	<50	<0.5	<0.5	<0.5	<0.5	--	--
12/12/14 <sup>25</sup>	31.23	23.38	7.85	0.00	<38 <sup>14,15,16</sup>	<38 <sup>14,15,16</sup>	--	<50 <sup>14,15</sup>	<50	<0.5	<0.5	<0.5	<0.5	--	--
06/01/15 <sup>25</sup>	31.23	22.23	9.00	0.00	--	--	--	<50 <sup>14,15</sup>	<50	<0.5	<0.5	<0.5	<0.5	--	--
<b>10/23/15<sup>25</sup></b>	<b>31.23</b>	<b>20.74</b>	<b>10.49</b>	<b>0.00</b>	--	--	--	<b>&lt;50<sup>14,15</sup></b>	<b>&lt;50</b>	<b>&lt;0.5</b>	<b>&lt;0.5</b>	<b>&lt;0.5</b>	<b>&lt;0.5</b>	--	--
<b>TRIP BLANK</b>															
09/07/90	--	--	--	--	--	--	--	--	<50	<0.5	<0.5	<0.5	<0.5	--	--
12/20/90	--	--	--	--	--	--	--	--	<50	<0.5	<0.5	<0.5	<0.5	--	--
03/06/91	--	--	--	--	--	--	--	--	<50	<0.5	<0.5	<0.5	<0.5	--	--
06/28/91	--	--	--	--	--	--	--	--	<50	<0.5	<0.5	<0.5	<0.5	--	--
09/26/91	--	--	--	--	--	--	--	--	<50	<0.5	<0.5	<0.5	<0.5	--	--
01/27/92	--	--	--	--	--	--	--	--	<50	<0.5	<0.5	<0.5	<0.5	--	--
04/20/92	--	--	--	--	--	--	--	--	<50	<0.5	<0.5	<0.5	<0.5	--	--
07/17/92	--	--	--	--	--	--	--	--	<50	<0.5	<0.5	<0.5	<0.5	--	--
10/29/92	--	--	--	--	--	--	--	--	<50	<0.5	<0.5	<0.5	<0.5	--	--
01/20/93	--	--	--	--	--	--	--	--	<50	<0.5	<0.5	<0.5	<0.5	--	--
05/03/93	--	--	--	--	--	--	--	--	<50	<0.5	<0.5	<0.5	<1.5	--	--
07/28/93	--	--	--	--	--	--	--	--	<50	<0.5	<0.5	<0.5	<1.5	--	--
10/27/93	--	--	--	--	--	--	--	--	<50	<0.5	<0.5	<0.5	<1.5	--	--
03/31/94	--	--	--	--	--	--	--	--	<50	<0.5	<0.5	<0.5	<0.5	--	--
06/08/94	--	--	--	--	--	--	--	--	<50	<0.5	<0.5	<0.5	<0.5	--	--
11/09/94	--	--	--	--	--	--	--	--	<50	<0.5	<0.5	<0.5	<0.5	--	--
12/14/94	--	--	--	--	--	--	--	--	<50	<0.5	<0.5	<0.5	<0.5	--	--
03/30/95	--	--	--	--	--	--	--	--	<50	<0.5	<0.5	<0.5	<0.5	--	--
06/30/95	--	--	--	--	--	--	--	--	<50	<0.5	<0.5	<0.5	<0.5	--	--
09/22/95	--	--	--	--	--	--	--	--	<50	<0.5	<0.5	<0.5	<0.5	--	--
12/11/95	--	--	--	--	--	--	--	--	<50	<0.5	<0.5	<0.5	<0.5	<0.5	--
03/08/96	--	--	--	--	--	--	--	--	<50	<0.5	<0.5	<0.5	<0.5	<5.0	--
06/21/96	--	--	--	--	--	--	--	--	<50	<0.5	<0.5	<0.5	<0.5	<5.0	--

**Table 2**  
**Groundwater Monitoring Data and Analytical Results**  
Chevron-branded Service Station 90504  
15900 Hesperian Boulevard  
San Lorenzo, California

WELL ID/ DATE	TOC (ft.)	GWE (msl)	DTW (ft.)	LNAPL Thickness (ft.)	TOTAL TPH (µg/L)	TPH-MO (µg/L)	TPH C13-C40 (µg/L)	TPH-DRO (µg/L)	TPH-GRO (µg/L)	B (µg/L)	T (µg/L)	E (µg/L)	X (µg/L)	MtBE (µg/L)	HVOCs (µg/L)
Groundwater ESL					100	100	100	100	100	1	40	30	20	5	NE
<b>TRIP BLANK (cont)</b>															
09/27/96	--	--	--	--	--	--	--	--	<50	<0.5	<0.5	<0.5	<0.5	<5.0	--
01/03/97	--	--	--	--	--	--	--	--	<50	<0.5	<0.5	<0.5	<0.5	<5.0	--
03/28/97	--	--	--	--	--	--	--	--	<50	<0.5	<0.5	<0.5	<0.5	<5.0	--
09/30/97	--	--	--	--	--	--	--	--	<50	<0.5	<0.5	<0.5	<0.5	<5.0	--
03/28/98	--	--	--	--	--	--	--	--	<50	<0.5	<0.5	<0.5	<0.5	<2.5	--
09/08/98	--	--	--	--	--	--	--	--	<50	<0.5	<0.5	<0.5	<0.5	<2.5	--
03/19/99	--	--	--	--	--	--	--	--	<50	<0.5	<0.5	<0.5	<0.5	<2.5	--
09/21/99	--	--	--	--	--	--	--	--	<50	<0.5	<0.5	<0.5	<0.5	<5.0	--
03/21/00	--	--	--	--	--	--	--	--	<50	<0.5	<0.5	<0.5	<0.5	<2.5	--
08/28/00	--	--	--	--	--	--	--	--	<50	<0.50	<0.50	<0.50	<0.50	<2.5	--
03/02/01	--	--	--	--	--	--	--	--	<50.0	<0.500	<0.500	<0.500	<0.500	<5.00	--
09/04/01	--	--	--	--	--	--	--	--	<50	<0.50	<0.50	<0.50	<1.5	<2.5	--
<b>QA</b>															
03/21/02	--	--	--	--	--	--	--	--	<50	<0.50	<0.50	<0.50	<1.5	<2.5	--
09/04/02	--	--	--	--	--	--	--	--	<50	<0.50	<0.50	<0.50	<1.5	<2.5	--
03/31/03	--	--	--	--	--	--	--	--	<50	<0.5	<0.5	<0.5	<1.5	<2.5	--
09/17/03 <sup>12</sup>	--	--	--	--	--	--	--	--	<50	<0.5	<0.5	<0.5	<0.5	<0.5	--
03/05/04 <sup>12</sup>	--	--	--	--	--	--	--	--	<50	<0.5	<0.5	<0.5	<0.5	<0.5	--
09/03/04 <sup>12</sup>	--	--	--	--	--	--	--	--	<50	<0.5	<0.5	<0.5	<0.5	<0.5	--
03/02/05 <sup>12</sup>	--	--	--	--	--	--	--	--	<50	<0.5	<0.5	<0.5	<0.5	<0.5	--
09/02/05 <sup>12</sup>	--	--	--	--	--	--	--	--	<50	<0.5	<0.5	<0.5	<0.5	<0.5	--
03/24/06 <sup>12</sup>	--	--	--	--	--	--	--	--	<50	<0.5	<0.5	<0.5	<0.5	<0.5	--
03/05/07 <sup>12</sup>	--	--	--	--	--	--	--	--	<50	<0.5	<0.5	<0.5	<0.5	<0.5	--
03/17/08 <sup>12</sup>	--	--	--	--	--	--	--	--	<50	<0.5	<0.5	<0.5	<0.5	<0.5	--
03/03/09 <sup>12</sup>	--	--	--	--	--	--	--	--	<50	<0.5	<0.5	<0.5	<0.5	<0.5	--
09/04/12 <sup>12</sup>	--	--	--	--	--	--	--	--	<50	<0.5	<0.5	<0.5	<0.5	<0.5	--
12/07/12 <sup>12</sup>	--	--	--	--	--	--	--	--	<50	<0.5	<0.5	<0.5	<0.5	<0.5 <sup>22</sup>	--
03/12/13 <sup>12</sup>	--	--	--	--	--	--	--	--	<50	<0.5	<0.5	<0.5	<0.5	<0.5	--
06/11/13 <sup>12</sup>	--	--	--	--	--	--	--	--	<50	<0.5	<0.5	<0.5	<0.5	<0.5	--
09/10/13 <sup>12</sup>	--	--	--	--	--	--	--	--	<50	<0.5	<0.5	<0.5	<0.5	<0.5	--
12/04/13 <sup>12</sup>	--	--	--	--	--	--	--	--	<50	<0.5	<0.5	<0.5	<0.5	<0.5	--
02/07/14 <sup>25</sup>	--	--	--	--	--	--	--	--	<50	<0.5	<0.5	<0.5	<0.5	--	--
06/25/14 <sup>25</sup>	--	--	--	--	--	--	--	--	<50	<0.5	<0.5	<0.5	<0.5	--	--
08/29/14 <sup>25</sup>	--	--	--	--	--	--	--	--	<50	<0.5	<0.5	<0.5	<0.5	--	--
12/12/14 <sup>25,27</sup>	--	--	--	--	--	--	--	--	<50	<0.5	<0.5	<0.5	<0.5	--	--

**Table 2**  
**Groundwater Monitoring Data and Analytical Results**  
Chevron-branded Service Station 90504  
15900 Hesperian Boulevard  
San Lorenzo, California

WELL ID/ DATE	TOC (ft.)	GWE (msl)	DTW (ft.)	LNAPL Thickness (ft.)	TOTAL TPH (µg/L)	TPH-MO (µg/L)	TPH C13-C40 (µg/L)	TPH-DRO (µg/L)	TPH-GRO (µg/L)	B (µg/L)	T (µg/L)	E (µg/L)	X (µg/L)	MtBE (µg/L)	HVOCs (µg/L)
	Groundwater ESL				100	100	100	100	100	1	40	30	20	5	NE

**QA (cont)**

12/12/14 <sup>25,28</sup>	--	--	--	--	--	--	--	--	<50	<0.5	<0.5	<0.5	<0.5	--	--
06/01/15 <sup>25,27</sup>	--	--	--	--	--	--	--	--	<50	<0.5	<0.5	<0.5	<0.5	--	--
06/01/15 <sup>25,28</sup>	--	--	--	--	--	--	--	--	<50	<0.5	<0.5	<0.5	<0.5	--	--
<b>10/23/15<sup>25</sup></b>	--	--	--	--	--	--	--	--	<b>&lt;50</b>	<b>&lt;0.5</b>	<b>&lt;0.5</b>	<b>&lt;0.5</b>	<b>&lt;0.5</b>	--	--



**Table 2**  
**Groundwater Monitoring Data and Analytical Results**  
Chevron-branded Service Station 90504  
15900 Hesperian Boulevard  
San Lorenzo, California

**EXPLANATIONS:**

Groundwater monitoring data and laboratory analytical results prior to August 28, 2000, were compiled from reports prepared by Blaine Tech Services, Inc. Current groundwater monitoring data was provided by Gettler - Ryan Inc. Current laboratory analytical results were provided by Eurofins Lancaster Laboratories.

TOC = Top of Casing (ft.) = Feet	DRO = Total Petroleum Hydrocarbons as Diesel GRO = Gasoline Range Organics	(µg/L) = Micrograms per liter (ppb) = Parts per billion
GWE = Groundwater Elevation (msl) = Mean sea level	B = Benzene T = Toluene	(D) = Duplicate ND = Not Detected
DTW = Depth to Water	E = Ethylbenzene X = Xylenes	-- = Not Measured/Not Analyzed QA = Quality Assurance/Trip Blank
LNAPL = Light Non-Aqueous Phase Liquid	MtBE = Methyl Tertiary-Butyl Ether HVOCs = Halogenated Volatile Organic Compounds	QC = Quality Control
TPH = Total Petroleum Hydrocarbons		
MO= Motor Oil		

ESL = California Regional Water Quality Control Board - San Francisco Bay Region Environmental Screening Level for groundwater that is a current or potential source of drinking water

NE = ESL not established

† TOC elevations for wells C-2, C-3, C-7, and C-8 were inadvertently switched from September 17, 2003, to March 5, 2007.

TOC's have been corrected as of March 17, 2008, to reflect the current TOC data.

\*\* GWE has been corrected due to the presence of LNAPL; correction factor: [(TOC - DTW) + (LNAPL Thickness x 0.80)].

<sup>1</sup> Depth to water measured from top of well vault.

<sup>2</sup> Detection limit raised due to foaming sample.

<sup>3</sup> Other HVOCs were not detected at detection limits of 0.5-1.0 ppb.

<sup>4</sup> Chloroform detected at <0.5 ppb.

<sup>5</sup> All site monitoring wells were re-sampled due to an excessive number of foaming samples on the 09/29/94 event.

<sup>6</sup> Chloroform detected at 1.8 ppb.

<sup>7</sup> Laboratory report indicates uncategorized compounds are not included in gas concentration.

<sup>8</sup> Chromatogram pattern indicates an unidentified hydrocarbon.

<sup>9</sup> Laboratory report indicates sample diluted due to foaming.

<sup>10</sup> MtBE value was reported from a re-analysis on 04/01/99.

<sup>11</sup> Laboratory report indicates weathered gasoline C6-C12.

<sup>12</sup> BTEX and MtBE by EPA Method 8260.

<sup>13</sup> Well redeveloped.

<sup>14</sup> Analyzed with Silica gel cleanup.

<sup>15</sup> Laboratory report indicates the reverse surrogate, capric acid, is present at <1%.

<sup>16</sup> Laboratory report indicates TPH quantitation is based on peak area comparison of the sample pattern to that of a hydrocarbon component mix calibration in a range that includes C8 (n-octane) through C40 (n-tetracontane) normal hydrocarbons.

<sup>17</sup> Laboratory report indicates target analytes were detected in the method blank associated with the samples as noted on the QC Summary. The following corrective action was taken: The sample was re-analyzed outside of the method required holding time, and the method blank results are outside the from the first trial. Similar results were obtained in both trials.

**Table 2**  
**Groundwater Monitoring Data and Analytical Results**  
Chevron-branded Service Station 90504  
15900 Hesperian Boulevard  
San Lorenzo, California

---

**EXPLANATIONS:**

- <sup>18</sup> Laboratory report indicates target analytes were detected in the method blank associated with the samples as noted on the QC Summary. The following corrective action was taken: The sample was re-extracted outside of the method required holding time and the QC is compliant. All results are reported from the first trial. Similar results were obtained in both trials.
- <sup>19</sup> Laboratory report indicates due to the dilution of the sample extract, capric acid recovery can not be determined.
- <sup>20</sup> Laboratory report indicates due to the matrix of the sample extract, capric acid recovery can not be determined.
- <sup>21</sup> Laboratory report indicates reporting limits were raised due to interference from the sample matrix.
- <sup>22</sup> Laboratory report indicates MfBE in the continuing calibration verification standard is outside the QC acceptance limits. The following corrective action was taken: This analysis was repeated using a previously opened container with headspace under a continuing calibration standard that was within the QC acceptance limits. MfBE was not detected in either analysis. Results reported are from the initial analysis.
- <sup>23</sup> Laboratory report indicates due to the presence of fuel in the sample extract, capric acid recovery can not be determined.
- <sup>24</sup> Laboratory report indicates the surrogate data is outside the QC limits due to unresolvable matrix problems evident in the sample chromatogram.
- <sup>25</sup> BTEX by EPA Method 8260.
- <sup>26</sup> Well purged and sampled using low-flow procedures.
- <sup>27</sup> QA submitted with samples collected from wells sampled using disposable bailers.
- <sup>28</sup> QA submitted with samples collected from wells sampled using low-flow procedures.

**Table 3**  
**Additional Groundwater Analytical Results**  
Chevron-branded Service Station 90504  
15900 Hesperian Boulevard  
San Lorenzo, California

WELL ID	DATE	ETHANOL (µg/L)	TBA (µg/L)	DIPE (µg/L)	E1BE (µg/L)	TAME (µg/L)	NAPH (µg/L)	
	<b>Groundwater ESL</b>	<b>NE</b>	<b>12</b>	<b>NE</b>	<b>NE</b>	<b>NE</b>	<b>6.1</b>	
<b>C-1</b>	03/19/99	<2,500	<500	<10	<10	<10	--	
	03/05/04	<50	--	--	--	--	--	
	09/03/04	SAMPLED ANNUALLY	--	--	--	--	--	
	03/02/05	<50	--	--	--	--	--	
	03/24/06	<50	--	--	--	--	--	
	03/05/07	<50	--	--	--	--	--	
	03/17/08	<50	--	--	--	--	--	
	03/03/09	<50	--	--	--	--	--	
	02/07/14	--	--	--	--	--	<1	
	06/25/14	--	--	--	--	--	<1	
	08/29/14	--	--	--	--	--	<1	
	12/12/14	--	--	--	--	--	<1	
	06/01/15 <sup>1</sup>	--	--	--	--	--	<1	
	06/01/15	--	--	--	--	--	<1	
	<b>10/23/15<sup>1</sup></b>	--	--	--	--	--	<b>&lt;1</b>	
<b>C-2</b>	03/19/99	<2,500	<500	<10	<10	<10	--	
	03/05/04	<50	--	--	--	--	--	
	09/03/04	SAMPLED ANNUALLY	--	--	--	--	--	
	03/02/05	<50	--	--	--	--	--	
	03/24/06	<50	--	--	--	--	--	
	03/05/07	<50	--	--	--	--	--	
	03/17/08	<50	--	--	--	--	--	
	03/03/09	<50	--	--	--	--	--	
	02/07/14	--	--	--	--	--	<1	
	08/29/14 <sup>1</sup>	--	--	--	--	--	<1	
	08/29/14	--	--	--	--	--	<1	
	12/12/14 <sup>1</sup>	--	--	--	--	--	<1	
	<b>10/23/15<sup>1</sup></b>	--	--	--	--	--	<b>&lt;1</b>	
	<b>C-3</b>	03/19/99	<500	<100	<2.0	<2.0	<2.0	--
		03/05/04	<50	--	--	--	--	--
09/03/04		SAMPLED ANNUALLY	--	--	--	--	--	
03/02/05		<50	--	--	--	--	--	
03/24/06		<50	--	--	--	--	--	
03/05/07		<50	--	--	--	--	--	
03/17/08		<50	--	--	--	--	--	

**Table 3**  
**Additional Groundwater Analytical Results**  
Chevron-branded Service Station 90504  
15900 Hesperian Boulevard  
San Lorenzo, California

WELL ID	DATE	ETHANOL (µg/L)	TBA (µg/L)	DIPE (µg/L)	EtBE (µg/L)	TAME (µg/L)	NAPH (µg/L)
<b>Groundwater ESL</b>		<b>NE</b>	<b>12</b>	<b>NE</b>	<b>NE</b>	<b>NE</b>	<b>6.1</b>
<b>C-3 (cont)</b>	06/25/14	--	--	--	--	--	<1
	03/03/09	<50	--	--	--	--	--
	02/07/14	--	--	--	--	--	<1
	08/29/14	--	--	--	--	--	<1
	12/12/14	--	--	--	--	--	<1
	06/01/15	--	--	--	--	--	<1
	<b>10/23/15</b>	<b>--</b>	<b>--</b>	<b>--</b>	<b>--</b>	<b>--</b>	<b>&lt;1</b>
<b>C-4</b>	02/07/14	--	--	--	--	--	<1
	08/29/14	--	--	--	--	--	<1
	12/12/14	--	--	--	--	--	<1
	06/01/15	--	--	--	--	--	<1
	<b>10/23/15</b>	<b>--</b>	<b>--</b>	<b>--</b>	<b>--</b>	<b>--</b>	<b>&lt;1</b>
<b>C-5</b>	02/07/14	--	--	--	--	--	<1
	06/25/14	--	--	--	--	--	<1
	08/29/14	--	--	--	--	--	<1
	12/12/14	--	--	--	--	--	<1
	06/01/15	--	--	--	--	--	<1
	<b>10/23/15</b>	<b>--</b>	<b>--</b>	<b>--</b>	<b>--</b>	<b>--</b>	<b>&lt;1</b>
<b>C-6</b>	02/07/14	--	--	--	--	--	<1
	06/25/14	--	--	--	--	--	<1
	08/29/14	--	--	--	--	--	<1
	12/12/14	--	--	--	--	--	<1
	06/01/15	--	--	--	--	--	<1
	<b>10/23/15</b>	<b>--</b>	<b>--</b>	<b>--</b>	<b>--</b>	<b>--</b>	<b>&lt;1</b>
<b>C-7</b>	03/19/99	<500	<100	<2.0	<2.0	<2.0	--
	03/05/04	<50	--	--	--	--	--
	09/03/04	SAMPLED ANNUALLY	--	--	--	--	--
	03/02/05	<50	--	--	--	--	--
	03/24/06	<50	--	--	--	--	--
	03/05/07	<50	--	--	--	--	--
	03/17/08	<50	--	--	--	--	--
	03/03/09	<50	--	--	--	--	--
	02/07/14	--	--	--	--	--	<1
	06/25/14	--	--	--	--	--	<1

**Table 3**  
**Additional Groundwater Analytical Results**  
Chevron-branded Service Station 90504  
15900 Hesperian Boulevard  
San Lorenzo, California

WELL ID	DATE	ETHANOL (µg/L)	TBA (µg/L)	DIPE (µg/L)	E1BE (µg/L)	TAME (µg/L)	NAPH (µg/L)
	<b>Groundwater ESL</b>	<b>NE</b>	<b>12</b>	<b>NE</b>	<b>NE</b>	<b>NE</b>	<b>6.1</b>
<b>C-7 (cont)</b>	08/29/14	--	--	--	--	--	<1
	12/12/14	--	--	--	--	--	<1
	06/01/15	--	--	--	--	--	<1
	<b>10/23/15</b>	<b>--</b>	<b>--</b>	<b>--</b>	<b>--</b>	<b>--</b>	<b>&lt;1</b>
<b>C-8</b>	03/19/99	<500	<100	<2.0	<2.0	<2.0	--
	03/05/04	<50	--	--	--	--	--
	09/03/04	SAMPLED ANNUALLY	--	--	--	--	--
	03/02/05	<50	--	--	--	--	--
	03/24/06	<50	--	--	--	--	--
	03/05/07	<50	--	--	--	--	--
	03/17/08	<50	--	--	--	--	--
	03/03/09	<50	--	--	--	--	--
	02/07/14	--	--	--	--	--	9
	06/25/14	--	--	--	--	--	8
	08/29/14 <sup>1</sup>	--	--	--	--	--	7
	08/29/14	--	--	--	--	--	8
	12/12/14 <sup>1</sup>	--	--	--	--	--	3
	12/12/14	--	--	--	--	--	9 <sup>2</sup>
	06/01/15 <sup>1</sup>	--	--	--	--	--	10
	06/01/15	--	--	--	--	--	10
	<b>10/23/15<sup>1</sup></b>	<b>--</b>	<b>--</b>	<b>--</b>	<b>--</b>	<b>--</b>	<b>9</b>
<b>C-9</b>	09/17/03	<50	--	--	--	--	--
	03/05/04	<50	--	--	--	--	--
	09/03/04	<50	--	--	--	--	--
	03/02/05	<50	--	--	--	--	--
	09/02/05	<50	--	--	--	--	--
	02/07/14	--	--	--	--	--	<1
	06/25/14	--	--	--	--	--	<1
	08/29/14	--	--	--	--	--	<1
	12/12/14	--	--	--	--	--	<1
	06/01/15	--	--	--	--	--	<1
	<b>10/23/15</b>	<b>--</b>	<b>--</b>	<b>--</b>	<b>--</b>	<b>--</b>	<b>&lt;1</b>
<b>C-10</b>	03/19/99	<500	<100	<2.0	<2.0	<2.0	--
	09/17/03	<50	--	--	--	--	--
	03/05/04	<50	--	--	--	--	--
	09/03/04	<50	--	--	--	--	--

**Table 3**  
**Additional Groundwater Analytical Results**  
Chevron-branded Service Station 90504  
15900 Hesperian Boulevard  
San Lorenzo, California

WELL ID	DATE	ETHANOL (µg/L)	TBA (µg/L)	DIPE (µg/L)	E1BE (µg/L)	TAME (µg/L)	NAPH (µg/L)
<b>Groundwater ESL</b>		<b>NE</b>	<b>12</b>	<b>NE</b>	<b>NE</b>	<b>NE</b>	<b>6.1</b>
<b>C-10 (cont)</b>	03/02/05	<50	--	--	--	--	--
	09/02/05	<50	--	--	--	--	--
	02/07/14	--	--	--	--	--	<1
	06/25/14	--	--	--	--	--	<1
	08/29/14	--	--	--	--	--	<1
	12/12/14	--	--	--	--	--	<1
	06/01/15	--	--	--	--	--	<1
	<b>10/23/15</b>	<b>--</b>	<b>--</b>	<b>--</b>	<b>--</b>	<b>--</b>	<b>&lt;1</b>
<b>C-11</b>	09/17/03	<50	--	--	--	--	--
	03/05/04	<50	--	--	--	--	--
	09/03/04	<50	--	--	--	--	--
	03/02/05	<50	--	--	--	--	--
	09/02/05	<50	--	--	--	--	--
	02/07/14	--	--	--	--	--	<1
	06/25/14	--	--	--	--	--	<1
	08/29/14	--	--	--	--	--	<1
	12/12/14	--	--	--	--	--	<1
	06/01/15	--	--	--	--	--	<1
	<b>10/23/15</b>	<b>--</b>	<b>--</b>	<b>--</b>	<b>--</b>	<b>--</b>	<b>&lt;1</b>
<b>TRIP BLANK</b>							
<b>QA</b>	06/25/14	--	--	--	--	--	<1

**Table 3**  
**Additional Groundwater Analytical Results**  
Chevron-branded Service Station 90504  
15900 Hesperian Boulevard  
San Lorenzo, California

---

**EXPLANATIONS:**

Groundwater laboratory analytical results before September 17, 2003, were compiled from reports prepared by Blaine Tech Services, Inc. Groundwater monitoring data and laboratory analytical results between 2004 and 2009 and since 2014 were provided by Gettler-Ryan Inc. and Eurofins Lancaster Laboratories.

TBA = Tertiary-Butyl Alcohol

MtBE = Methyl Tertiary-Butyl Ether

DIPE = Di-Isopropyl Ether

ETBE = Ethyl Tertiary-Butyl Ether

TAME = Tertiary-Amyl Methyl Ether

NAPH = Naphthalene

(µg/L) = Micrograms per liter

-- = Not Analyzed

ESL = California Regional Water Quality Control Board - San Francisco Bay Region Environmental Screening Level for groundwater that is a current or potential source of drinking water

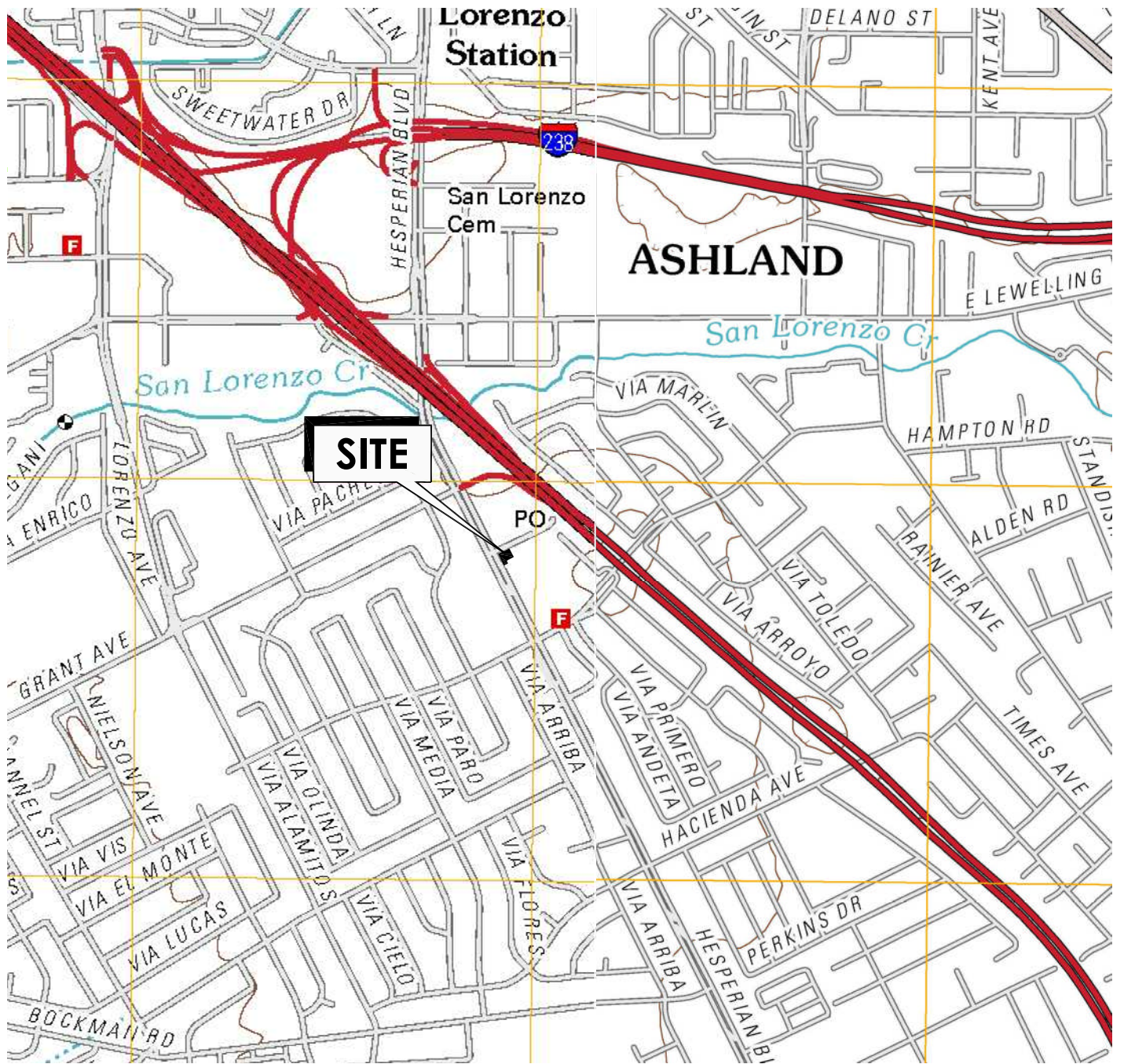
NE = ESL not established

<sup>1</sup> Well purged and sampled using low-flow procedures.

<sup>2</sup> Laboratory report indicates reporting limits were raised due to interference from the sample matrix.

## **FIGURES**





CALIFORNIA



SCALE IN MILES



SCALE IN FEET

REFERENCE: USGS 7.5 MINUTE QUADRANGLES;  
SAN LEANDRO, CALIFORNIA; 2012 AND HAYWARD, CALIFORNIA; 2012



15575 Los Gatos Blvd, Building C  
Los Gatos, CA 95032  
PHONE: (408)356-6124 FAX: (408)356-6138

FOR:  
CHEVRON-BRANDED  
SERVICE STATION 90504  
15900 HESPERIAN BOULEVARD  
SAN LORENZO, CALIFORNIA

JOB NUMBER:  
211602395

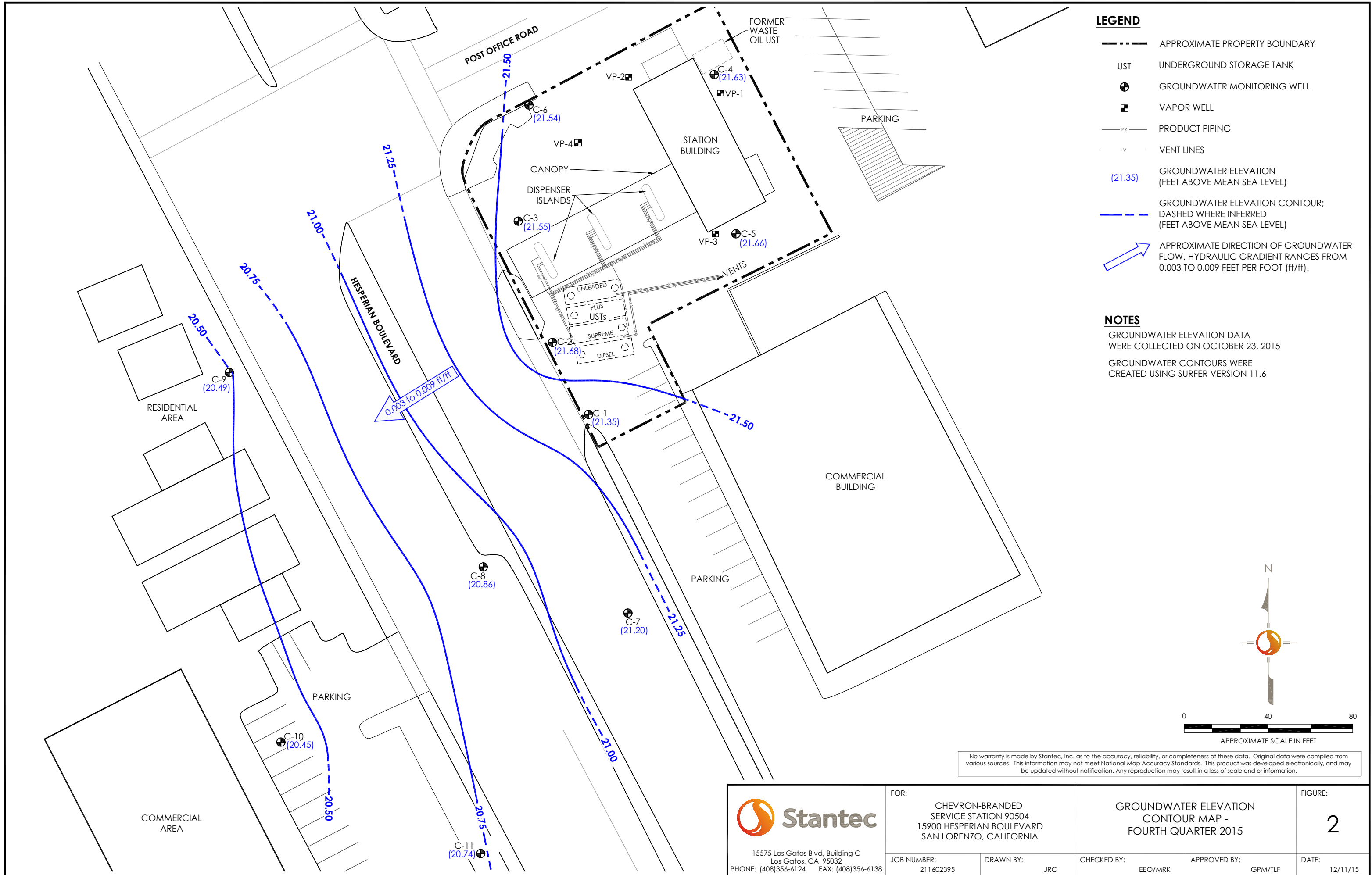
DRAWN BY:  
JRO

CHECKED BY:  
EEO/MRK

APPROVED BY:  
GPM/TLF

FIGURE:  
1  
DATE:  
12/11/15

SITE LOCATION MAP

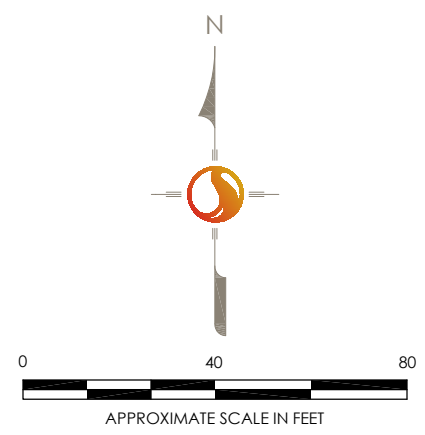


- LEGEND**
- APPROXIMATE PROPERTY BOUNDARY
  - UST UNDERGROUND STORAGE TANK
  - ⊕ GROUNDWATER MONITORING WELL
  - ⊕ VAPOR WELL
  - PR— PRODUCT PIPING
  - V— VENT LINES
  - (21.35) GROUNDWATER ELEVATION (FEET ABOVE MEAN SEA LEVEL)
  - GROUNDWATER ELEVATION CONTOUR; DASHED WHERE INFERRED (FEET ABOVE MEAN SEA LEVEL)
  - ➔ APPROXIMATE DIRECTION OF GROUNDWATER FLOW. HYDRAULIC GRADIENT RANGES FROM 0.003 TO 0.009 FEET PER FOOT (ft/ft).

**NOTES**

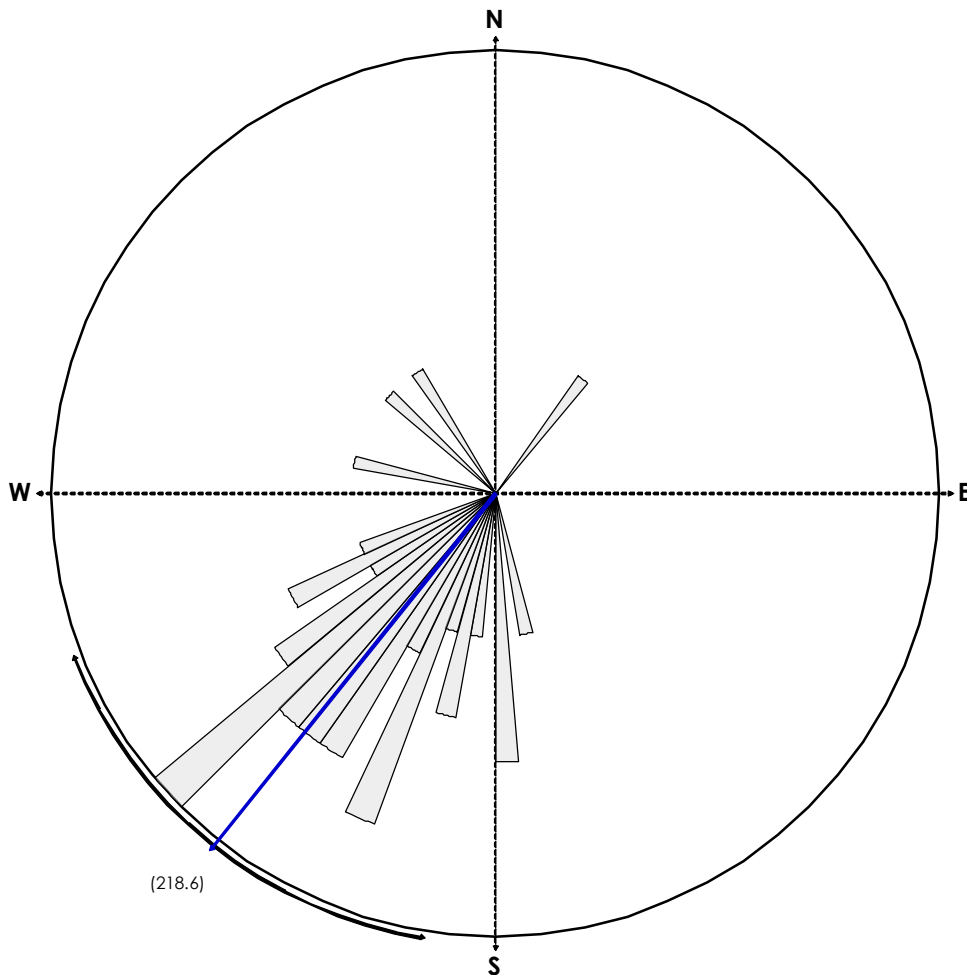
GROUNDWATER ELEVATION DATA WERE COLLECTED ON OCTOBER 23, 2015

GROUNDWATER CONTOURS WERE CREATED USING SURFER VERSION 11.6



No warranty is made by Stantec, Inc. as to the accuracy, reliability, or completeness of these data. Original data were compiled from various sources. This information may not meet National Map Accuracy Standards. This product was developed electronically, and may be updated without notification. Any reproduction may result in a loss of scale and or information.


<p>15575 Los Gatos Blvd, Building C Los Gatos, CA 95032 PHONE: (408)356-6124 FAX: (408)356-6138</p>	FOR: CHEVRON-BRANDED SERVICE STATION 90504 15900 HESPERIAN BOULEVARD SAN LORENZO, CALIFORNIA		GROUNDWATER ELEVATION CONTOUR MAP - FOURTH QUARTER 2015		FIGURE: <b>2</b>
	JOB NUMBER: 211602395	DRAWN BY: JRO	CHECKED BY: EEO/MRK	APPROVED BY: GPM/TLF	DATE: 12/11/15

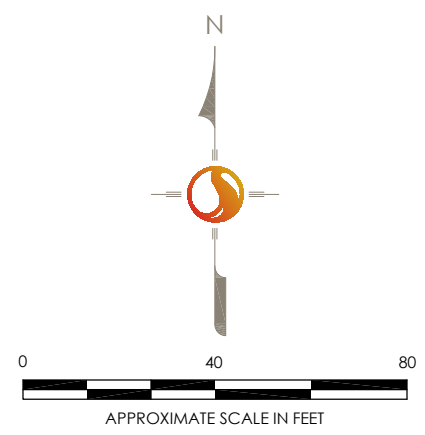
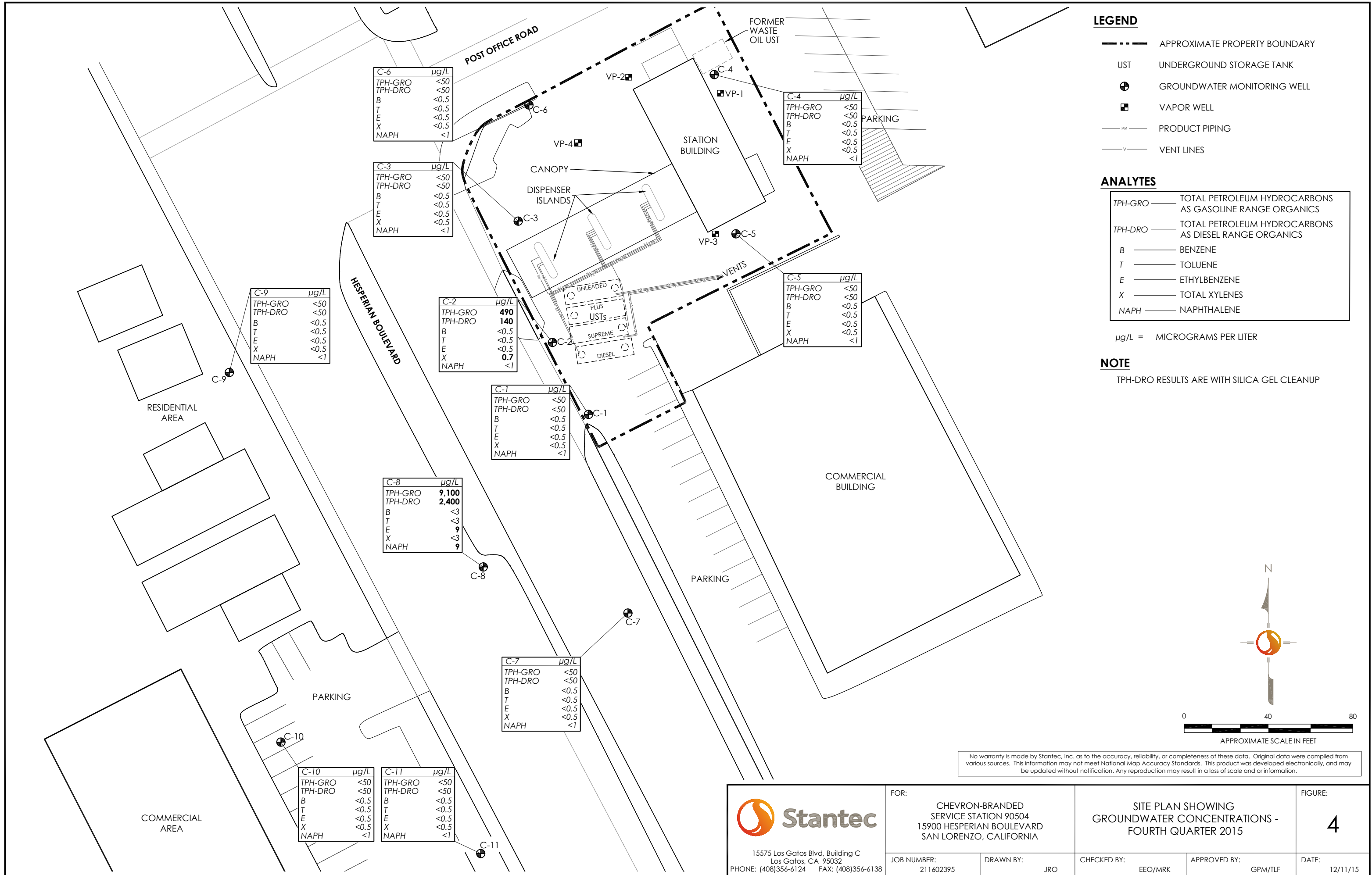


EQUAL AREA PLOT

Number of Points 58  
 Class Size 5  
 Vector Mean 218.55  
 Vector Magnitude 50.16  
 Consistency Ratio 0.86

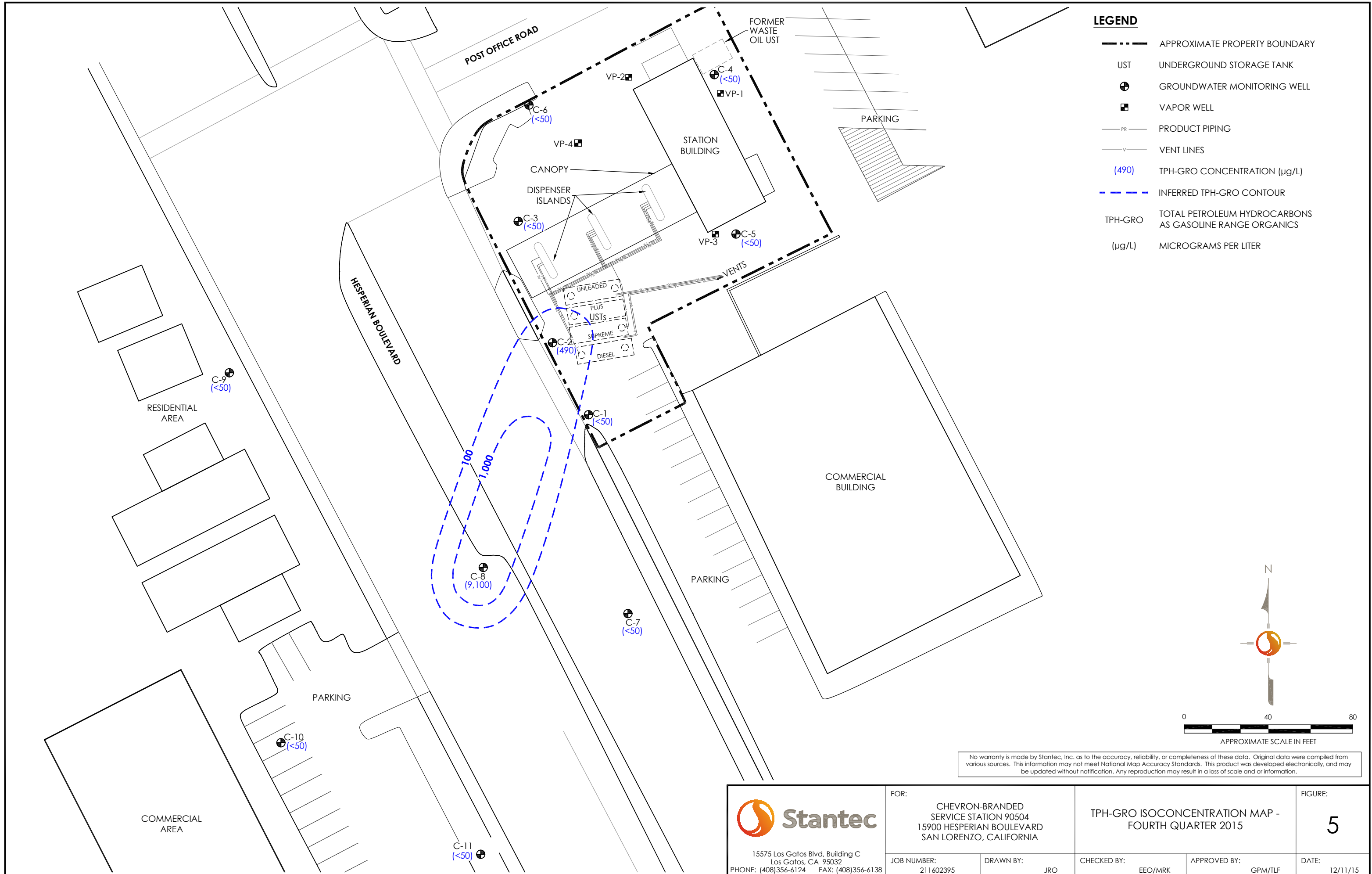
NOTE: ROSE DIAGRAM IS BASED ON THE DIRECTION OF GROUNDWATER FLOW BEGINNING FOURTH QUARTER 1989. THE ROSE DIAGRAM INCLUDES BOTH THE ON-SITE AND OFF-SITE DIRECTIONS OF GROUNDWATER FLOW FOR THIRD QUARTER 2014.

 15575 Los Gatos Blvd, Building C Los Gatos, CA 95032 PHONE: (408)356-6124 FAX: (408)356-6138	FOR: CHEVRON-BRANDED SERVICE STATION 90504 15900 HESPERIAN BOULEVARD SAN LORENZO, CALIFORNIA		GROUNDWATER FLOW DIRECTION ROSE DIAGRAM - FOURTH QUARTER 2015		FIGURE: <b>3</b>
	JOB NUMBER: 211602395	DRAWN BY: JRO	CHECKED BY: EEO/MRK	APPROVED BY: GPM/TLF	DATE: 12/11/15

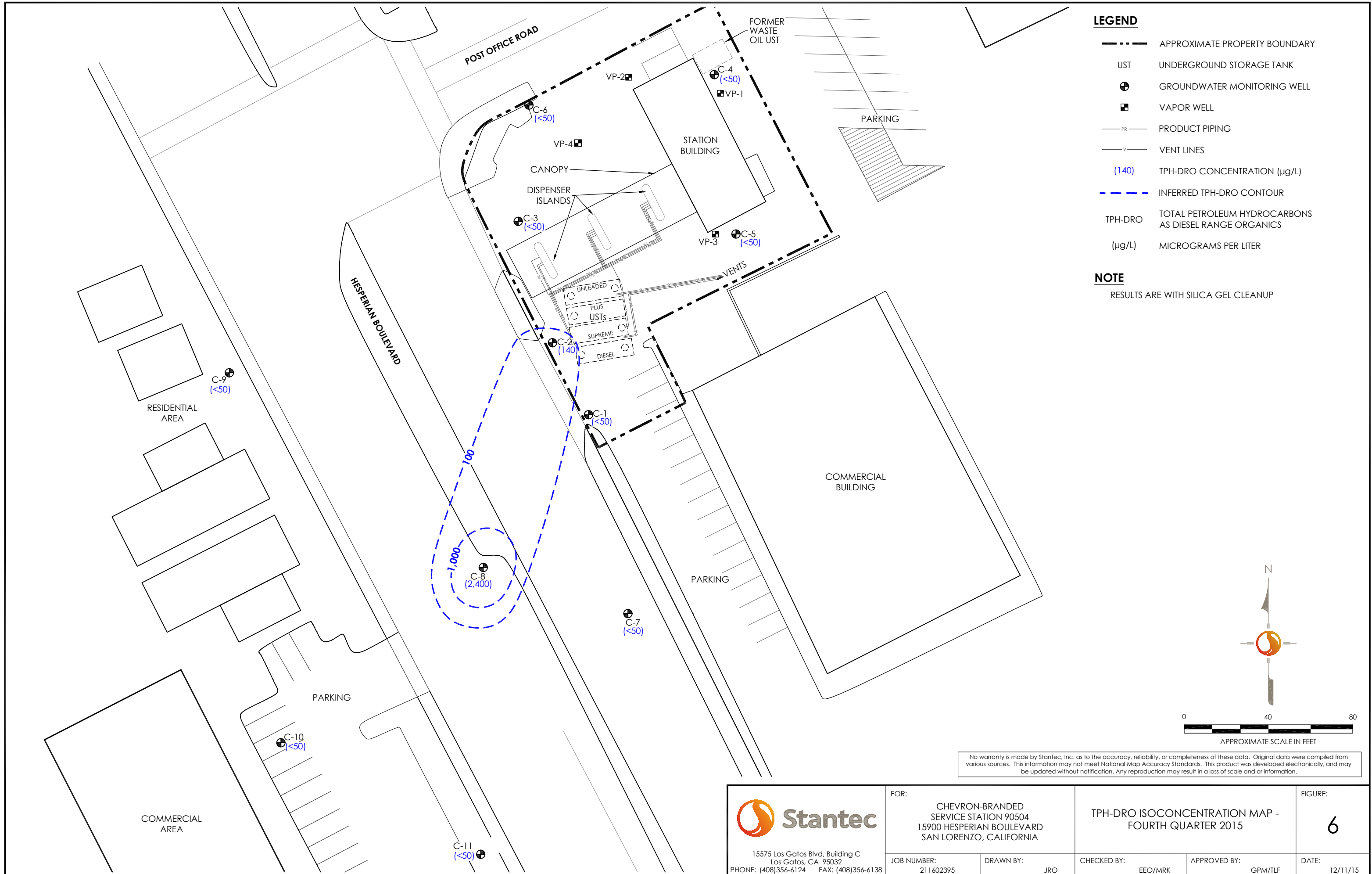


No warranty is made by Stantec, Inc. as to the accuracy, reliability, or completeness of these data. Original data were compiled from various sources. This information may not meet National Map Accuracy Standards. This product was developed electronically, and may be updated without notification. Any reproduction may result in a loss of scale and/or information.

<p>15575 Los Gatos Blvd, Building C Los Gatos, CA 95032 PHONE: (408)356-6124 FAX: (408)356-6138</p>	FOR:	CHEVRON-BRANDED SERVICE STATION 90504 15900 HESPERIAN BOULEVARD SAN LORENZO, CALIFORNIA		FIGURE:	4
	JOB NUMBER:	DRAWN BY:	CHECKED BY:	APPROVED BY:	DATE:
	211602395	JRO	EEO/MRK	GPM/TLF	12/11/15



<p>15575 Los Gatos Blvd, Building C Los Gatos, CA 95032 PHONE: (408)356-6124 FAX: (408)356-6138</p>	FOR:	CHEVRON-BRANDED SERVICE STATION 90504 15900 HESPERIAN BOULEVARD SAN LORENZO, CALIFORNIA	TPH-GRO ISOCONCENTRATION MAP - FOURTH QUARTER 2015		FIGURE: <b>5</b>
	JOB NUMBER:	DRAWN BY:	CHECKED BY:	APPROVED BY:	DATE:
	211602395	JRO	EEO/MRK	GPM/TLF	12/11/15



**LEGEND**

- APPROXIMATE PROPERTY BOUNDARY
- UST UNDERGROUND STORAGE TANK
- ⊕ GROUNDWATER MONITORING WELL
- ⊞ VAPOR WELL
- PR— PRODUCT PIPING
- V— VENT LINES
- (140) TPH-DRO CONCENTRATION (µg/L)
- - - - INFERRED TPH-DRO CONTOUR
- TPH-DRO TOTAL PETROLEUM HYDROCARBONS AS DIESEL RANGE ORGANICS (µg/L)

**NOTE**  
RESULTS ARE WITH SILICA GEL CLEANUP

No warranty is made by Stantec, Inc. as to the accuracy, reliability, or completeness of these data. Original data were compiled from various sources. This information may not meet National Map Accuracy Standards. This product was developed electronically, and may be updated without notification. Any reproduction may result in a loss of scale and or information.

<p>15575 Los Gatos Blvd, Building C Los Gatos, CA 95032 PHONE: (408)356-6124 FAX: (408)356-6138</p>	FOR: CHEVRON-BRANDED SERVICE STATION 90504 15900 HESPERIAN BOULEVARD SAN LORENZO, CALIFORNIA		TPH-DRO ISOCONCENTRATION MAP - FOURTH QUARTER 2015		FIGURE: <b>6</b>
	JOB NUMBER: 211602395	DRAWN BY: JRO	CHECKED BY: EEO/MRK	APPROVED BY: GPM/TLF	DATE: 12/11/15

**ATTACHMENT A**

**Gettler-Ryan Inc. Field Data Sheets and Standard  
Operating Procedures – Fourth Quarter 2015**



# GETTLER-RYAN INC.



## TRANSMITTAL

October 30, 2015  
G-R #385259

TO: Mr. Travis Flora  
Stantec  
15575 Los Gatos Blvd., Building C  
Los Gatos, California 95032

FROM: Deanna L. Harding  
Project Coordinator  
Gettler-Ryan Inc.  
6805 Sierra Court, Suite G  
Dublin, California 94568

RE: **Chevron Service Station**  
**#9-0504**  
**15900 Hesperian Boulevard**  
**San Lorenzo, California**  
**RO 0000007**

WE HAVE ENCLOSED THE FOLLOWING:

COPIES	DESCRIPTION
VIA PDF	Groundwater Monitoring and Sampling Data Package <b>Second Semi-Annual Event of October 23, 2015</b>

### COMMENTS:

Pursuant to your request, we are providing you with copies of the above referenced data for your use.

Please provide us the updated historical data prior to the next monitoring and sampling event for our field use.

Please feel free to contact me if you have any comments/questions.

trans/9-0504



# WELL CONDITION STATUS SHEET

1082

Client/  
Facility #: **Chevron #9-0504**  
Site Address: **15900 Hesperian Blvd.**  
City: **San Lorenzo, CA**

Job #: **385259**  
Event Date: **10.23.15**  
Sampler: **FT**

WELL ID	Vault Frame Condition	Gasket/O-Ring <small>(M) Missing (R) Replaced</small>	Bolts <small>(M) Missing (R) Replaced</small>	Bolt Flanges <small>B=Broken S=Stripped R=Retap</small>	Apron Condition <small>C=Cracked B=Broken G=Gone</small>	Grout Seal <small>(Deficient) Inches from TOC</small>	Casing <small>(Condition prevents tight cap seal)</small>	REPLACE LOCK <small>Y/<input checked="" type="radio"/>N</small>	REPLACE CAP <small>Y/<input checked="" type="radio"/>N</small>	WELL VAULT <small>Manufacture/Size/ # of Bolts</small>	Pictures Taken <small>Y/<input checked="" type="radio"/>N</small>
C-7	OK	NA	→	→	OK	→				CHUMSTY Box	
C-8	OK	NA	→	→	OK	→				ll ll	
C-9	OK	NA	→	→	OK	→				UTILITY Box 18" / o	
C-10	OK		→	S22	OK	→				EMLO 1 NA 12	
C-11	OK	NA	→	→	OK	→	↓	↓		UTILITY Box 18" / o	

Comments \_\_\_\_\_

# WELL CONDITION STATUS SHEET

2012

Client/  
Facility #: Chevron #9-0504

Site Address: 15900 Hesperian Blvd.

City: San Lorenzo, CA

Job #: 385259

Event Date: 10-23-15

Sampler: AW

WELL ID	Vault Frame Condition	Gasket/O-Ring (M) Missing (R) Replaced	Bolts (M) Missing (R) Replaced	Bolt Flanges B=Broken S=Stripped R=Retap	Apron Condition C=Cracked B=Broken G=Gone	Grout Seal (Deficient) Inches from TOC	Casing (Condition prevents tight cap seal)	REPLACE LOCK Y/N	REPLACE CAP Y/N	WELL VAULT Manufacture/Size/ # of Bolts	Pictures Taken Y/N
C-3	OK	N/A	—————→	—————→	OK	—————→	—————→	N	N	Christy	N
C-6	OK	N/A	—————→	—————→	OK	—————→	—————→	↓	↓	↓	
C-2	OK	N/A	—————→	—————→	OK	—————→	—————→	↓	↓	2'x3' vault	
O-1	OK	N/A	—————→	—————→	OK	—————→	—————→	↓	↓	↓	
C-5	OK	N/A	—————→	—————→	OK	—————→	—————→	↓	↓	Christy	
E-4	OK	—————→	—————→	—————→	—————→	—————→	—————→	↓	↓	Emco/12"1/2	↓

Comments \_\_\_\_\_

---



---

## **Standard Operating Procedure, Low-Flow Purging and Sampling**

Gettler-Ryan Inc. field personnel adhere to the following Standard Operating Procedure (SOP) for the collection and handling of representative groundwater samples using the Low-Flow (Minimal-Drawdown) Purging technique. This SOP incorporates purging and sampling methods discussed in U.S. EPA, Ground Water Issue, Publication Number EPA/540/S-95/504, April 1996 by Puls, R.W. and M.J. Barcelona - "*Low-Flow (Minimal-Drawdown) Ground-Water Sampling Procedures.*"

A QED Well Wizard™ (or equivalent) bladder pump or Peristaltic Pump will be used to purge and sample selected wells as outlined in the scope-of-work. An in-line flow cell or other multi-parameter meter is used to collect water quality indicating parameters during purging.

### ***Initial Pump Discharge Test Procedures***

The Static Water Level (SWL) is measured in all wells at the site prior to the installation of the pump or tubing and initiation of the test procedures in any well. In addition, the presence or absence of separate-phase hydrocarbons (SPH) is determined using an interface probe. Product thickness, if present, is measured to the nearest 0.01 foot. The SWL measurement and SPH thickness, if any, will be recorded on the field data sheet.

The bladder pump or suction inlet tubing of the peristaltic pump is then positioned with its inlet located within the screened interval of the well. The in-line flow cell is then connected to the discharge tubing. After pump installation, the SWL is allowed to recover to its original level. The pump is then started at a discharge rate between 100 ml to 300 ml per minute with the in-line flow cell connected. The water level is monitored continuously for any change from the original measurement and the discharge rate is adjusted until an optimum discharge rate (ODR) is determined. The goal for the ODR is to produce a stable drawdown of less than 0.1 meter as allowed by site conditions; however the total drawdown from the initial SWL should not exceed 25% of the distance between pump inlet location and the top of the well screen. Once achieved, the ODR will be confirmed by volumetric discharge measurement and recorded on the field data sheet.

### ***Purging and Water Quality Parameter Measurement***

When the ODR has been determined and the SWL drawdown has been established within the acceptable range, and a minimum of one pump system volume (bladder volume and/or discharge tubing volume) has been purged, field measurements for temperature (T), pH, conductivity (Ec), and if required, oxygen reduction potential (ORP) and dissolved oxygen (DO) will be collected and documented on the field data sheet. Measurements should be taken every three to five minutes until parameters stabilize for three consecutive readings. The minimum parameter subset of T ( $\pm 10\%$ ), pH ( $\pm 0.1$  unit), and Ec ( $\pm 10$  uS) are required to stabilize. Additional parameters that may be required are DO ( $\pm 0.2$  mg/l) and ORP ( $\pm 20$  mV).

### ***Sample Collection***

When water quality parameters have stabilized, and the SWL drawdown remains established within the acceptable range, groundwater sample collection may begin. If used, the in-line flow cell and its tubing are disconnected from the discharge tubing prior to sample collection. Water samples are collected from the discharge tubing into appropriate containers. Pre-preserved containers, supplied by analytical laboratories, are used when possible. When pre-preserved containers are not available, the laboratory is instructed to preserve the sample as appropriate. Duplicate samples are collected for the laboratory to use in maintaining quality assurance/quality control standards, as directed by the scope of work. The samples are labeled to include the job number, sample identification, collection date and time, analysis, preservation (if any), and the sample collector's initials. The water samples are placed in a cooler,

maintained at 4°C for transport to the laboratory. A laboratory supplied trip blank accompanies each sampling set. The trip blank is analyzed for some or all of the same compounds as the groundwater samples. Once collected in the field, all samples are maintained under chain of custody until delivered to the laboratory.

The chain of custody document includes the job number, type of preservation, if any, analysis requested, sample identification, date and time collected, and the sample collector's name. The chain of custody is signed and dated (including time of transfer) by each person who receives or surrenders the samples, beginning with the field personnel and ending with the laboratory personnel.

As requested by Chevron Environmental Management Company, the purge water and decontamination water generated during sampling activities is transported by Clean Harbors Environmental Services to Seaport Environmental located in Redwood City, California.



# GETTLER - RYAN INC.

## WELL MONITORING/SAMPLING FIELD DATA SHEET

Client/Facility#: Chevron #9-0504  
 Site Address: 15900 Hesperian Blvd.  
 City: San Lorenzo, CA

Job Number: 385259  
 Event Date: 10-23-15 (inclusive)  
 Sampler: AW

Well ID: C-1  
 Well Diameter: 2 1/8 in.  
 Total Depth: 18.59 ft.  
 Depth to Water: 11.45 ft.  
7.14 xVF = \_\_\_\_\_ = \_\_\_\_\_ x3 case volume = Estimated Purge Volume: \_\_\_\_\_ gal.

Date Monitored: 10-23-15

Volume	3/4"= 0.02	1"= 0.04	2"= 0.17	3"= 0.38
Factor (VF)	4"= 0.66	5"= 1.02	6"= 1.50	12"= 5.80

Check if water column is less than 0.50 ft.

Depth to Water w/ 80% Recharge [(Height of Water Column x 0.20) + DTW]: 12.87

### Purge Equipment:

Disposable Bailer \_\_\_\_\_  
 Stainless Steel Bailer \_\_\_\_\_  
 Stack Pump \_\_\_\_\_  
 Peristaltic Pump ✓  
 QED Bladder Pump \_\_\_\_\_  
 Other: \_\_\_\_\_

### Sampling Equipment:

Disposable Bailer \_\_\_\_\_  
 Pressure Bailer \_\_\_\_\_  
 Metal Filters \_\_\_\_\_  
 Peristaltic Pump ✓  
 QED Bladder Pump \_\_\_\_\_  
 Other: \_\_\_\_\_

Time Started: _____ (2400 hrs)
Time Completed: _____ (2400 hrs)
Depth to Product: _____ ft
Depth to Water: _____ ft
Hydrocarbon Thickness: _____ ft
Visual Confirmation/Description: _____
Skimmer / Absorbant Sock (circle one)
Amt Removed from Skimmer: _____ ltr
Amt Removed from Well: _____ ltr
Water Removed: _____ ltr

Start Time (purge): 0625 Weather Conditions: Dark.  
 Sample Time/Date: 0705 / 10-23-15 Water Color: Clear Odor: Y 10  
 Approx. Flow Rate: 200 ml/gpm. Sediment Description: Clear  
 Did well de-water? N If yes, Time: \_\_\_\_\_ Volume: \_\_\_\_\_ gal. DTW @ Sampling: 11.55

Time (2400 hr.)	Volume (gal.) L	pH	Conductivity (µS/mS µmhos/cm)	Temperature (°F / °C)	D.O. (mg/L)	ORP (mV)	Turbidity	dtw
<u>0643</u>	<u>3.6</u>	<u>7.04</u>	<u>632</u>	<u>22.0</u>	/	/	<u>Pre: 66.4</u>	<u>11.48</u>
<u>0646</u>	<u>4.2</u>	<u>7.06</u>	<u>640</u>	<u>22.1</u>	/	/		<u>11.51</u>
<u>0649</u>	<u>4.8</u>	<u>7.08</u>	<u>644</u>	<u>22.1</u>	/	/	<u>Post: 108</u>	<u>11.55</u>

### LABORATORY INFORMATION

SAMPLE ID	(#) CONTAINER	REFRIG.	PRESERV. TYPE	LABORATORY	ANALYSES
<u>C-1</u>	<u>6</u> x voa vial	<u>YES</u>	<u>HCL</u>	<u>LANCASTER</u>	<u>TPH-GRO(8015)/BTEX(8260)/NAPHTHALENE(8260)</u>
	<u>2</u> x 500ml ambers	<u>YES</u>	<u>NP</u>	<u>LANCASTER</u>	<u>TPH-DRO w/sgc COLUMN</u>

COMMENTS: \_\_\_\_\_

Add/Replaced Gasket: \_\_\_\_\_ Add/Replaced Bolt: \_\_\_\_\_ Add/Replaced Lock: \_\_\_\_\_ Add/Replaced Plug: \_\_\_\_\_



# GETTLER-RYAN INC.

## WELL MONITORING/SAMPLING FIELD DATA SHEET

Client/Facility#: Chevron #9-0504  
 Site Address: 15900 Hesperian Blvd.  
 City: San Lorenzo, CA

Job Number: 385259  
 Event Date: 10-23-15 (inclusive)  
 Sampler: AW

Well ID: C-2  
 Well Diameter: 210 in.  
 Total Depth: 19.12 ft.  
 Depth to Water: 11.78 ft.

Date Monitored: 10-23-15

Volume	3/4" = 0.02	1" = 0.04	2" = 0.17	3" = 0.38
Factor (VF)	4" = 0.66	5" = 1.02	6" = 1.50	12" = 5.80

Check if water column is less than 0.50 ft.  
7.34 xVF        =        x3 case volume = Estimated Purge Volume:        gal.

Depth to Water w/ 80% Recharge [(Height of Water Column x 0.20) + DTW]: 13.24

### Purge Equipment:

Disposable Bailer \_\_\_\_\_  
 Stainless Steel Bailer \_\_\_\_\_  
 Stack Pump \_\_\_\_\_  
 Peristaltic Pump  \_\_\_\_\_  
 QED Bladder Pump \_\_\_\_\_  
 Other: \_\_\_\_\_

### Sampling Equipment:

Disposable Bailer \_\_\_\_\_  
 Pressure Bailer \_\_\_\_\_  
 Metal Filters \_\_\_\_\_  
 Peristaltic Pump  \_\_\_\_\_  
 QED Bladder Pump \_\_\_\_\_  
 Other: \_\_\_\_\_

Time Started: _____ (2400 hrs)
Time Completed: _____ (2400 hrs)
Depth to Product: _____ ft
Depth to Water: _____ ft
Hydrocarbon Thickness: _____ ft
Visual Confirmation/Description: _____
Skimmer / Absorbant Sock (circle one)
Amt Removed from Skimmer: _____ ltr
Amt Removed from Well: _____ ltr
Water Removed: _____ ltr

Start Time (purge): 0530 Weather Conditions: Dark  
 Sample Time/Date: 0610 / 10-23-15 Water Color: Clear Odor: 0 / N Slight  
 Approx. Flow Rate: 200 ml / min Sediment Description: Clear  
 Did well de-water? N If yes, Time: \_\_\_\_\_ Volume: \_\_\_\_\_ gal. DTW @ Sampling: 11.83

Time (2400 hr.)	Volume (gal.)	pH	Conductivity (mS / cm)	Temperature (F)	D.O. (mg/L)	ORP (mV)	Turbidity	dtw
<u>0548</u>	<u>3.6</u>	<u>7.18</u>	<u>486</u>	<u>20.7</u>	/	/	<u>Pre: 57.4</u>	<u>11.81</u>
<u>0551</u>	<u>4.2</u>	<u>7.20</u>	<u>490</u>	<u>20.7</u>	/	/		<u>11.8</u>
<u>0554</u>	<u>4.8</u>	<u>7.21</u>	<u>493</u>	<u>20.8</u>	/	/	<u>Post: 100</u>	<u>11.8</u>

### LABORATORY INFORMATION

SAMPLE ID	(#) CONTAINER	REFRIG.	PRESERV. TYPE	LABORATORY	ANALYSES
<u>C-2</u>	<u>6</u> x voa vial	YES	HCL	LANCASTER	TPH-GRO(8015)/BTEX(8260)/NAPHTHALENE(8260)
	<u>2</u> x 500ml ambers	YES	NP	LANCASTER	TPH-DRO w/sgc COLUMN

### COMMENTS:

Add/Replaced Gasket: \_\_\_\_\_ Add/Replaced Bolt: \_\_\_\_\_ Add/Replaced Lock: \_\_\_\_\_ Add/Replaced Plug: \_\_\_\_\_



# GETTLER-RYAN INC.

## WELL MONITORING/SAMPLING FIELD DATA SHEET

Client/Facility#: Chevron #9-0504  
 Site Address: 15900 Hesperian Blvd.  
 City: San Lorenzo, CA

Job Number: 385259  
 Event Date: 10-23-15 (inclusive)  
 Sampler: AW

Well ID: C-3  
 Well Diameter: 2 1/3 in.  
 Total Depth: 19.40 ft.  
 Depth to Water: 13.91 ft.

Date Monitored: 10-23-15

Volume	3/4"= 0.02	1"= 0.04	2"= 0.17	3"= 0.38
Factor (VF)	4"= 0.66	5"= 1.02	6"= 1.50	12"= 5.80

Check if water column is less than 0.50 ft.

5.49 xVF .38 = 2.08 x3 case volume = Estimated Purge Volume: 6.5 gal.

Depth to Water w/ 80% Recharge [(Height of Water Column x 0.20) + DTW]: 15.00

### Purge Equipment:

Disposable Bailer   
 Stainless Steel Bailer \_\_\_\_\_  
 Stack Pump \_\_\_\_\_  
 Peristaltic Pump \_\_\_\_\_  
 QED Bladder Pump \_\_\_\_\_  
 Other: \_\_\_\_\_

### Sampling Equipment:

Disposable Bailer   
 Pressure Bailer \_\_\_\_\_  
 Metal Filters \_\_\_\_\_  
 Peristaltic Pump \_\_\_\_\_  
 QED Bladder Pump \_\_\_\_\_  
 Other: \_\_\_\_\_

Time Started:	_____ (2400 hrs)
Time Completed:	_____ (2400 hrs)
Depth to Product:	_____ ft
Depth to Water:	_____ ft
Hydrocarbon Thickness:	_____ ft
Visual Confirmation/Description:	_____
Skimmer / Absorbant Sock (circle one)	_____
Amt Removed from Skimmer:	_____ ltr
Amt Removed from Well:	_____ ltr
Water Removed:	_____ ltr

Start Time (purge): 0400  
 Sample Time/Date: 0430 / 10-23-15  
 Approx. Flow Rate: — gpm.  
 Did well de-water? N If yes, Time: \_\_\_\_\_

Weather Conditions: Dark  
 Water Color: Cloudy Odor: Y 10  
 Sediment Description: Cloudy  
 Volume: — gal. DTW @ Sampling: 14.45

Time (2400 hr.)	Volume (gal.)	pH	Conductivity (µmhos/cm)	Temperature (° / F)	D.O. (mg/L)	ORP (mV)
<u>0405</u>	<u>2.5</u>	<u>7.06</u>	<u>528</u>	<u>19.5</u>	_____	_____
<u>0410</u>	<u>4.5</u>	<u>7.13</u>	<u>544</u>	<u>19.8</u>	_____	_____
<u>0415</u>	<u>6.5</u>	<u>7.19</u>	<u>556</u>	<u>20.1</u>	_____	_____

### LABORATORY INFORMATION

SAMPLE ID	(#) CONTAINER	REFRIG.	PRESERV. TYPE	LABORATORY	ANALYSES
<u>C-3</u>	<u>6</u> x voa vial	YES	HCL	LANCASTER	TPH-GRO(8015)/BTEX(8260)/NAPHTHALENE(8260)
	<u>2</u> x 500ml ambers	YES	NP	LANCASTER	TPH-DRO w/sgc COLUMN

COMMENTS: \_\_\_\_\_

Add/Replaced Gasket: \_\_\_\_\_ Add/Replaced Bolt: \_\_\_\_\_ Add/Replaced Lock: \_\_\_\_\_ Add/Replaced Plug: \_\_\_\_\_



# GETTLER - RYAN INC.

## WELL MONITORING/SAMPLING FIELD DATA SHEET

Client/Facility#: Chevron #9-0504  
 Site Address: 15900 Hesperian Blvd.  
 City: San Lorenzo, CA

Job Number: 385259  
 Event Date: 10-23-15 (inclusive)  
 Sampler: AW

Well ID: C-4  
 Well Diameter: 21/8 in.  
 Total Depth: 19.90 ft.  
 Depth to Water: 13.60 ft.  
6.30 xVF .38 = 2.39

Date Monitored: 10-23-15

Volume	3/4"= 0.02	1"= 0.04	2"= 0.17	3"= 0.38
Factor (VF)	4"= 0.66	5"= 1.02	6"= 1.50	12"= 5.80

Check if water column is less than 0.50 ft.

x3 case volume = Estimated Purge Volume: 7.5 gal.

Depth to Water w/ 80% Recharge [(Height of Water Column x 0.20) + DTW]: 14.86

### Purge Equipment:

Disposable Bailer   
 Stainless Steel Bailer \_\_\_\_\_  
 Stack Pump \_\_\_\_\_  
 Peristaltic Pump \_\_\_\_\_  
 QED Bladder Pump \_\_\_\_\_  
 Other: \_\_\_\_\_

### Sampling Equipment:

Disposable Bailer   
 Pressure Bailer \_\_\_\_\_  
 Metal Filters \_\_\_\_\_  
 Peristaltic Pump \_\_\_\_\_  
 QED Bladder Pump \_\_\_\_\_  
 Other: \_\_\_\_\_

Time Started:	_____ (2400 hrs)
Time Completed:	_____ (2400 hrs)
Depth to Product:	_____ ft
Depth to Water:	_____ ft
Hydrocarbon Thickness:	_____ ft
Visual Confirmation/Description:	_____
Skimmer / Absorbant Sock (circle one)	
Amt Removed from Skimmer:	_____ ltr
Amt Removed from Well:	_____ ltr
Water Removed:	_____ ltr

Start Time (purge): 0815  
 Sample Time/Date: 0845 / 10-23-15  
 Approx. Flow Rate: — gpm.  
 Did well de-water? N If yes, Time: \_\_\_\_\_ Volume: \_\_\_\_\_ gal.

Weather Conditions: Cloudy  
 Water Color: Cloudy Odor: Y / N  
 Sediment Description: cloudy  
 DTW @ Sampling: 14.33

Time (2400 hr.)	Volume (gal.)	pH	Conductivity (µS / mS µmhos/cm)	Temperature (C / F)	D.O. (mg/L)	ORP (mV)
<u>0820</u>	<u>2.5</u>	<u>7.11</u>	<u>620</u>	<u>22.0</u>		
<u>0825</u>	<u>5.0</u>	<u>7.16</u>	<u>649</u>	<u>22.3</u>		
<u>0830</u>	<u>7.5</u>	<u>7.20</u>	<u>676</u>	<u>22.5</u>		

### LABORATORY INFORMATION

SAMPLE ID	(#) CONTAINER	REFRIG.	PRESERV. TYPE	LABORATORY	ANALYSES
<u>C-4</u>	<u>6</u> x voa vial	YES	HCL	LANCASTER	TPH-GRO(8015)/BTEX(8260)/NAPHTHALENE(8260)
	<u>2</u> x 500ml ambers	YES	NP	LANCASTER	TPH-DRO w/sgc COLUMN

### COMMENTS:

Add/Replaced Gasket: \_\_\_\_\_ Add/Replaced Bolt: \_\_\_\_\_ Add/Replaced Lock: \_\_\_\_\_ Add/Replaced Plug: \_\_\_\_\_





# GETTLER-RYAN INC.

## WELL MONITORING/SAMPLING FIELD DATA SHEET

Client/Facility#: Chevron #9-0504 Job Number: 385259  
 Site Address: 15900 Hesperian Blvd. Event Date: 10-23-15 (inclusive)  
 City: San Lorenzo, CA Sampler: AW

Well ID: C-5 Date Monitored: 10-23-15  
 Well Diameter: 21/8 in.  
 Total Depth: 19.89 ft.  
 Depth to Water: 12.95 ft.  Check if water column is less than 0.50 ft.  
6.94 xVF .38 = 2.63 x3 case volume = Estimated Purge Volume: 8.0 gal.  
 Depth to Water w/ 80% Recharge [(Height of Water Column x 0.20) + DTW]: 14.33

Volume	3/4"= 0.02	1"= 0.04	2"= 0.17	3"= 0.38
Factor (VF)	4"= 0.66	5"= 1.02	6"= 1.50	12"= 5.80

**Purge Equipment:**  
 Disposable Bailer   
 Stainless Steel Bailer \_\_\_\_\_  
 Stack Pump \_\_\_\_\_  
 Peristaltic Pump \_\_\_\_\_  
 QED Bladder Pump \_\_\_\_\_  
 Other: \_\_\_\_\_

**Sampling Equipment:**  
 Disposable Bailer   
 Pressure Bailer \_\_\_\_\_  
 Metal Filters \_\_\_\_\_  
 Peristaltic Pump \_\_\_\_\_  
 QED Bladder Pump \_\_\_\_\_  
 Other: \_\_\_\_\_

Time Started: \_\_\_\_\_ (2400 hrs)  
 Time Completed: \_\_\_\_\_ (2400 hrs)  
 Depth to Product: \_\_\_\_\_ ft  
 Depth to Water: \_\_\_\_\_ ft  
 Hydrocarbon Thickness: \_\_\_\_\_ ft  
 Visual Confirmation/Description: \_\_\_\_\_  
 Skimmer / Absorbant Sock (circle one)  
 Amt Removed from Skimmer: \_\_\_\_\_ ltr  
 Amt Removed from Well: \_\_\_\_\_ ltr  
 Water Removed: \_\_\_\_\_ ltr

Start Time (purge): 0720 Weather Conditions: Dawn  
 Sample Time/Date: 0800 / 10-23-15 Water Color: Cloudy Odor: Y 1/10  
 Approx. Flow Rate: ✓ gpm. Sediment Description: Cloudy  
 Did well de-water? N If yes, Time: \_\_\_\_\_ Volume: \_\_\_\_\_ gal. DTW @ Sampling: 13.77

Time (2400 hr.)	Volume (gal.)	pH	Conductivity (µS/cm)	Temperature (°F)	D.O. (mg/L)	ORP (mV)
<u>0730</u>	<u>3.0</u>	<u>7.16</u>	<u>388</u>	<u>20.2</u>		
<u>0740</u>	<u>6.0</u>	<u>7.24</u>	<u>410</u>	<u>20.5</u>		
<u>0750</u>	<u>8.0</u>	<u>7.30</u>	<u>433</u>	<u>20.7</u>		

### LABORATORY INFORMATION

SAMPLE ID	(#) CONTAINER	REFRIG.	PRESERV. TYPE	LABORATORY	ANALYSES
<u>C-5</u>	<u>6</u> x voa vial	YES	HCL	LANCASTER	TPH-GRO(8015)/BTEX(8260)/NAPHTHALENE(8260)
	<u>2</u> x 500ml ambers	YES	NP	LANCASTER	TPH-DRO w/sgc COLUMN

COMMENTS: \_\_\_\_\_

Add/Replaced Gasket: \_\_\_\_\_ Add/Replaced Bolt: \_\_\_\_\_ Add/Replaced Lock: \_\_\_\_\_ Add/Replaced Plug: \_\_\_\_\_



# GETTLER-RYAN INC.

## WELL MONITORING/SAMPLING FIELD DATA SHEET

Client/Facility#: Chevron #9-0504 Job Number: 385259  
 Site Address: 15900 Hesperian Blvd. Event Date: 10-23-15 (inclusive)  
 City: San Lorenzo, CA Sampler: AW

Well ID: C-6 Date Monitored: 10-23-15  
 Well Diameter: 2 1/3 in.  
 Total Depth: 24.50 ft.  
 Depth to Water: 15.03 ft.  Check if water column is less than 0.50 ft.  
9.47 xVF .17 = 1.60 x3 case volume = Estimated Purge Volume: 5.0 gal.  
 Depth to Water w/ 80% Recharge [(Height of Water Column x 0.20) + DTW]: 16.92

Volume	3/4"= 0.02	1"= 0.04	2"= 0.17	3"= 0.38
Factor (VF)	4"= 0.66	5"= 1.02	6"= 1.50	12"= 5.80

**Purge Equipment:**  
 Disposable Bailer   
 Stainless Steel Bailer \_\_\_\_\_  
 Stack Pump \_\_\_\_\_  
 Peristaltic Pump \_\_\_\_\_  
 QED Bladder Pump \_\_\_\_\_  
 Other: \_\_\_\_\_

**Sampling Equipment:**  
 Disposable Bailer   
 Pressure Bailer \_\_\_\_\_  
 Metal Filters \_\_\_\_\_  
 Peristaltic Pump \_\_\_\_\_  
 QED Bladder Pump \_\_\_\_\_  
 Other: \_\_\_\_\_

Time Started: \_\_\_\_\_ (2400 hrs)  
 Time Completed: \_\_\_\_\_ (2400 hrs)  
 Depth to Product: \_\_\_\_\_ ft  
 Depth to Water: \_\_\_\_\_ ft  
 Hydrocarbon Thickness: \_\_\_\_\_ ft  
 Visual Confirmation/Description: \_\_\_\_\_  
 Skimmer / Absorbant Sock (circle one)  
 Amt Removed from Skimmer: \_\_\_\_\_ ltr  
 Amt Removed from Well: \_\_\_\_\_ ltr  
 Water Removed: \_\_\_\_\_ ltr

Start Time (purge): 0445 Weather Conditions: Dark  
 Sample Time/Date: 0515 / 10-23-15 Water Color: Cloudy Odor: Y / 10  
 Approx. Flow Rate: \_\_\_\_\_ gpm. Sediment Description: Cloudy  
 Did well de-water? N If yes, Time: \_\_\_\_\_ Volume: \_\_\_\_\_ gal. DTW @ Sampling: 16.55

Time (2400 hr.)	Volume (gal.)	pH	Conductivity (µmhos/cm)	Temperature (° / F)	D.O. (mg/L)	ORP (mV)
<u>0450</u>	<u>1.5</u>	<u>7.01</u>	<u>639</u>	<u>21.3</u>	_____	_____
<u>0455</u>	<u>3.0</u>	<u>7.04</u>	<u>606</u>	<u>21.5</u>	_____	_____
<u>0500</u>	<u>5.0</u>	<u>7.11</u>	<u>590</u>	<u>21.8</u>	_____	_____

### LABORATORY INFORMATION

SAMPLE ID	(#) CONTAINER	REFRIG.	PRESERV. TYPE	LABORATORY	ANALYSES
<u>C-6</u>	<u>6</u> x voa vial	YES	HCL	LANCASTER	TPH-GRO(8015)/BTEX(8260)/NAPHTHALENE(8260)
	<u>2</u> x 500ml ambers	YES	NP	LANCASTER	TPH-DRO w/sgc COLUMN

COMMENTS: \_\_\_\_\_

Add/Replaced Gasket: \_\_\_\_\_ Add/Replaced Bolt: \_\_\_\_\_ Add/Replaced Lock: \_\_\_\_\_ Add/Replaced Plug: \_\_\_\_\_



# GETTLER-RYAN INC.

## WELL MONITORING/SAMPLING FIELD DATA SHEET

Client/Facility#: Chevron #9-0504 Job Number: 385259  
 Site Address: 15900 Hesperian Blvd. Event Date: 10.23.15 (inclusive)  
 City: San Lorenzo, CA Sampler: FT

Well ID: C-7  
 Well Diameter: 8/3 in.  
 Total Depth: 24.85 ft.  
 Depth to Water: 11.12 ft.

Date Monitored: 10.23.15

Volume	3/4"= 0.02	1"= 0.04	2"= 0.17	3"= 0.38
Factor (VF)	4"= 0.66	5"= 1.02	6"= 1.50	12"= 5.80

Check if water column is less than 0.50 ft.  
13.73 xVF .17 = 2.33 x3 case volume = Estimated Purge Volume: 7.0 gal.

Depth to Water w/ 80% Recharge [(Height of Water Column x 0.20) + DTW]: 13.86

### Purge Equipment:

Disposable Bailer   
 Stainless Steel Bailer \_\_\_\_\_  
 Stack Pump \_\_\_\_\_  
 Peristaltic Pump \_\_\_\_\_  
 QED Bladder Pump \_\_\_\_\_  
 Other: \_\_\_\_\_

### Sampling Equipment:

Disposable Bailer   
 Pressure Bailer \_\_\_\_\_  
 Metal Filters \_\_\_\_\_  
 Peristaltic Pump \_\_\_\_\_  
 QED Bladder Pump \_\_\_\_\_  
 Other: \_\_\_\_\_

Time Started:	_____ (2400 hrs)
Time Completed:	_____ (2400 hrs)
Depth to Product:	_____ ft
Depth to Water:	_____ ft
Hydrocarbon Thickness:	_____ ft
Visual Confirmation/Description:	_____
Skimmer / Absorbent Sock (circle one)	_____
Amt Removed from Skimmer:	_____ ltr
Amt Removed from Well:	_____ ltr
Water Removed:	_____ ltr

Start Time (purge): 0815 Weather Conditions: Sunny  
 Sample Time/Date: 0840 / 10.23.15 Water Color: CLEAR Odor: Y / N  
 Approx. Flow Rate: / gpm. Sediment Description: NONE  
 Did well de-water? NO If yes, Time: \_\_\_\_\_ Volume: \_\_\_\_\_ gal. DTW @ Sampling: 12.75

Time (2400 hr.)	Volume (gal.)	pH	Conductivity (US mS μmhos/cm)	Temperature (C / F)	D.O. (mg/L)	ORP (mV)
<u>0820</u>	<u>2.5</u>	<u>6.76</u>	<u>808</u>	<u>20.5</u>	_____	_____
<u>0825</u>	<u>5.0</u>	<u>6.77</u>	<u>815</u>	<u>20.8</u>	_____	_____
<u>0829</u>	<u>7.0</u>	<u>6.79</u>	<u>822</u>	<u>21.1</u>	_____	_____

### LABORATORY INFORMATION

SAMPLE ID	(#) CONTAINER	REFRIG.	PRESERV. TYPE	LABORATORY	ANALYSES
<u>C-7</u>	<u>6</u> x voa vial	YES	HCL	LANCASTER	TPH-GRO(8015)/BTEX(8260)/NAPHTHALENE(8260)
	<u>2</u> x 500ml ambers	YES	NP	LANCASTER	TPH-DRO w/sgc COLUMN

COMMENTS: \_\_\_\_\_

Add/Replaced Gasket: \_\_\_\_\_ Add/Replaced Bolt: \_\_\_\_\_ Add/Replaced Lock: \_\_\_\_\_ Add/Replaced Plug: \_\_\_\_\_



# GETTLER-RYAN INC.

## WELL MONITORING/SAMPLING FIELD DATA SHEET

Client/Facility#: Chevron #9-0504  
 Site Address: 15900 Hesperian Blvd.  
 City: San Lorenzo, CA

Job Number: 385259  
 Event Date: 10-23-15 (inclusive)  
 Sampler: FR

Well ID: C-8  
 Well Diameter: Ø13 in.  
 Total Depth: 24.81 ft.  
 Depth to Water: 12.39 ft.

Date Monitored: 10-23-15

Volume	3/4"= 0.02	1"= 0.04	2"= 0.17	3"= 0.38
Factor (VF)	4"= 0.66	5"= 1.02	6"= 1.50	12"= 5.80

Check if water column is less than 0.50 ft.

12.42 xVF        =        x3 case volume = Estimated Purge Volume:        gal.

Depth to Water w/ 80% Recharge [(Height of Water Column x 0.20) + DTW]:       

### Purge Equipment:

Disposable Bailer \_\_\_\_\_  
 Stainless Steel Bailer \_\_\_\_\_  
 Stack Pump \_\_\_\_\_  
 Peristaltic Pump   /    
 QED Bladder Pump \_\_\_\_\_  
 Other: \_\_\_\_\_

### Sampling Equipment:

Disposable Bailer \_\_\_\_\_  
 Pressure Bailer \_\_\_\_\_  
 Metal Filters \_\_\_\_\_  
 Peristaltic Pump   /    
 QED Bladder Pump \_\_\_\_\_  
 Other: \_\_\_\_\_

Time Started:	_____ (2400 hrs)
Time Completed:	_____ (2400 hrs)
Depth to Product:	_____ ft
Depth to Water:	_____ ft
Hydrocarbon Thickness:	_____ ft
Visual Confirmation/Description:	_____
Skimmer / Absorbant Sock (circle one)	_____
Amt Removed from Skimmer:	_____ ltr
Amt Removed from Well:	_____ ltr
Water Removed:	_____ ltr

Start Time (purge): 0900  
 Sample Time/Date: 0935 / 10-23-15  
 Approx. Flow Rate: 200 mL / min  
 Did well de-water? No If yes, Time: \_\_\_\_\_ Volume: \_\_\_\_\_ gal.

Weather Conditions: Sluggish  
 Water Color: Clean Odor: Ø / N / MODERATE  
 Sediment Description: NONE  
 DTW @ Sampling: 12.50

Time (2400 hr.)	Volume (gal.)	pH	Conductivity (µS mS / µmhos/cm)	Temperature (°C / F)	D.O. (mg/L)	ORP (mV)	TURBIDITY DTW
<u>0918</u>	<u>3.6</u>	<u>6.78</u>	<u>820</u>	<u>21.9</u>	_____	_____	<u>PRE: 63.4 12.42</u>
<u>0921</u>	<u>4.2</u>	<u>6.80</u>	<u>825</u>	<u>21.9</u>	_____	_____	<u>12.47</u>
<u>0924</u>	<u>4.8</u>	<u>6.82</u>	<u>830</u>	<u>22.1</u>	_____	_____	<u>POST: 116 12.50</u>

### LABORATORY INFORMATION

SAMPLE ID	(#) CONTAINER	REFRIG.	PRESERV. TYPE	LABORATORY	ANALYSES
<u>C-8</u>	<u>6</u> x voa vial	YES	HCL	LANCASTER	TPH-GRO(8015)/BTEX(8260)/NAPHTHALENE(8260)
	<u>2</u> x 500ml ambers	YES	NP	LANCASTER	TPH-DRO w/sgc COLUMN

COMMENTS: DEPTH OF PUMP: 14.5'

Add/Replaced Gasket: \_\_\_\_\_ Add/Replaced Bolt: \_\_\_\_\_ Add/Replaced Lock: \_\_\_\_\_ Add/Replaced Plug: \_\_\_\_\_



# GETTLER-RYAN INC.

## WELL MONITORING/SAMPLING FIELD DATA SHEET

Client/Facility#: Chevron #9-0504  
 Site Address: 15900 Hesperian Blvd.  
 City: San Lorenzo, CA

Job Number: 385259  
 Event Date: 10.23.15 (inclusive)  
 Sampler: FR

Well ID: C-9  
 Well Diameter: 2 1/3 in.  
 Total Depth: 24.70 ft.  
 Depth to Water: 12.48 ft.

Date Monitored: 10.23.15

Volume	3/4"= 0.02	1"= 0.04	2"= 0.17	3"= 0.38
Factor (VF)	4"= 0.66	5"= 1.02	6"= 1.50	12"= 5.80

Check if water column is less than 0.50 ft.

12.22 xVF .17 = 2.07 x3 case volume = Estimated Purge Volume: 6.0 gal.

Depth to Water w/ 80% Recharge [(Height of Water Column x 0.20) + DTW]: 14.92

**Purge Equipment:**  
 Disposable Bailer   
 Stainless Steel Bailer \_\_\_\_\_  
 Stack Pump \_\_\_\_\_  
 Peristaltic Pump \_\_\_\_\_  
 QED Bladder Pump \_\_\_\_\_  
 Other: \_\_\_\_\_

**Sampling Equipment:**  
 Disposable Bailer   
 Pressure Bailer \_\_\_\_\_  
 Metal Filters \_\_\_\_\_  
 Peristaltic Pump \_\_\_\_\_  
 QED Bladder Pump \_\_\_\_\_  
 Other: \_\_\_\_\_

Time Started: \_\_\_\_\_ (2400 hrs)  
 Time Completed: \_\_\_\_\_ (2400 hrs)  
 Depth to Product: \_\_\_\_\_ ft  
 Depth to Water: \_\_\_\_\_ ft  
 Hydrocarbon Thickness: \_\_\_\_\_ ft  
 Visual Confirmation/Description: \_\_\_\_\_  
 Skimmer / Absorbant Sock (circle one)  
 Amt Removed from Skimmer: \_\_\_\_\_ ltr  
 Amt Removed from Well: \_\_\_\_\_ ltr  
 Water Removed: \_\_\_\_\_ ltr

Start Time (purge): 0955  
 Sample Time/Date: 1020 / 10.23.15  
 Approx. Flow Rate: — gpm.  
 Did well de-water? NO If yes, Time: \_\_\_\_\_

Weather Conditions: Sunny  
 Water Color: Bw. Odor: Y / N  
 Sediment Description: SILTY  
 Volume: \_\_\_\_\_ gal. DTW @ Sampling: 13.56

Time (2400 hr.)	Volume (gal.)	pH	Conductivity (µS / mS µmhos/cm)	Temperature (° / F)	D.O. (mg/L)	ORP (mV)
<u>0959</u>	<u>2.0</u>	<u>7.34</u>	<u>509</u>	<u>20.9</u>	_____	_____
<u>1003</u>	<u>4.0</u>	<u>7.31</u>	<u>517</u>	<u>21.2</u>	_____	_____
<u>1007</u>	<u>6.0</u>	<u>7.29</u>	<u>524</u>	<u>21.7</u>	_____	_____

### LABORATORY INFORMATION

SAMPLE ID	(#) CONTAINER	REFRIG.	PRESERV. TYPE	LABORATORY	ANALYSES
<u>C-9</u>	<u>6</u> x voa vial	YES	HCL	LANCASTER	TPH-GRO(8015)/BTEX(8260)/NAPHTHALENE(8260)
	<u>2</u> x 500ml ambers	YES	NP	LANCASTER	TPH-DRO w/sgc COLUMN

COMMENTS: \_\_\_\_\_

Add/Replaced Gasket: \_\_\_\_\_ Add/Replaced Bolt: \_\_\_\_\_ Add/Replaced Lock: \_\_\_\_\_ Add/Replaced Plug: \_\_\_\_\_



# GETTLER-RYAN INC.

## WELL MONITORING/SAMPLING FIELD DATA SHEET

Client/Facility#: Chevron #9-0504  
 Site Address: 15900 Hesperian Blvd.  
 City: San Lorenzo, CA

Job Number: 385259  
 Event Date: 10.23.15 (inclusive)  
 Sampler: FT

Well ID: C-10  
 Well Diameter: 2 1/3 in.  
 Total Depth: 24.70 ft.  
 Depth to Water: 10.71 ft.

Date Monitored: 10.23.15

Volume	3/4"= 0.02	1"= 0.04	2"= 0.17	3"= 0.38
Factor (VF)	4"= 0.66	5"= 1.02	6"= 1.50	12"= 5.80

Check if water column is less than 0.50 ft.

13.99 xVF .17 = 2.37 x3 case volume = Estimated Purge Volume: 7.0 gal.

Depth to Water w/ 80% Recharge [(Height of Water Column x 0.20) + DTW]: 13.50

**Purge Equipment:**  
 Disposable Bailer   
 Stainless Steel Bailer \_\_\_\_\_  
 Stack Pump \_\_\_\_\_  
 Peristaltic Pump \_\_\_\_\_  
 QED Bladder Pump \_\_\_\_\_  
 Other: \_\_\_\_\_

**Sampling Equipment:**  
 Disposable Bailer   
 Pressure Bailer \_\_\_\_\_  
 Metal Filters \_\_\_\_\_  
 Peristaltic Pump \_\_\_\_\_  
 QED Bladder Pump \_\_\_\_\_  
 Other: \_\_\_\_\_

Time Started: \_\_\_\_\_ (2400 hrs)  
 Time Completed: \_\_\_\_\_ (2400 hrs)  
 Depth to Product: \_\_\_\_\_ ft  
 Depth to Water: \_\_\_\_\_ ft  
 Hydrocarbon Thickness: \_\_\_\_\_ ft  
 Visual Confirmation/Description: \_\_\_\_\_  
 Skimmer / Absorbant Sock (circle one)  
 Amt Removed from Skimmer: \_\_\_\_\_ ltr  
 Amt Removed from Well: \_\_\_\_\_ ltr  
 Water Removed: \_\_\_\_\_ ltr

Start Time (purge): 1120 Weather Conditions: Sunny  
 Sample Time/Date: 1145 / 10.23.15 Water Color: LT. BWP. Odor: Y / 0  
 Approx. Flow Rate: \_\_\_\_\_ gpm. Sediment Description: S. Silty  
 Did well de-water? NO If yes, Time: \_\_\_\_\_ Volume: \_\_\_\_\_ gal. DTW @ Sampling: 11.85

Time (2400 hr.)	Volume (gal.)	pH	Conductivity (US / mS umhos/cm)	Temperature (C / F)	D.O. (mg/L)	ORP (mV)
<u>1125</u>	<u>2.5</u>	<u>6.98</u>	<u>824</u>	<u>22.1</u>	_____	_____
<u>1130</u>	<u>5.0</u>	<u>7.02</u>	<u>818</u>	<u>22.4</u>	_____	_____
<u>1134</u>	<u>7.0</u>	<u>7.06</u>	<u>812</u>	<u>22.8</u>	_____	_____

### LABORATORY INFORMATION

SAMPLE ID	(#) CONTAINER	REFRIG.	PRESERV. TYPE	LABORATORY	ANALYSES
<u>C-10</u>	<u>6</u> x voa vial	<u>YES</u>	<u>HCL</u>	<u>LANCASTER</u>	<u>TPH-GRO(8015)/BTEX(8260)/NAPHTHALENE(8260)</u>
	<u>2</u> x 500ml ambers	<u>YES</u>	<u>NP</u>	<u>LANCASTER</u>	<u>TPH-DRO w/sgc COLUMN</u>

COMMENTS: \_\_\_\_\_

Add/Replaced Gasket: \_\_\_\_\_ Add/Replaced Bolt: \_\_\_\_\_ Add/Replaced Lock: \_\_\_\_\_ Add/Replaced Plug: \_\_\_\_\_



# GETTLER-RYAN INC.

## WELL MONITORING/SAMPLING FIELD DATA SHEET

Client/Facility#: Chevron #9-0504  
 Site Address: 15900 Hesperian Blvd.  
 City: San Lorenzo, CA

Job Number: 385259  
 Event Date: 10.23.15 (inclusive)  
 Sampler: FR

Well ID: C-11  
 Well Diameter: 2 1/3 in.  
 Total Depth: 24.73 ft.  
 Depth to Water: 10.49 ft.  
14.24 xVF = .17 = 2.42

Date Monitored: 10.23.15

Volume	3/4" = 0.02	1" = 0.04	2" = 0.17	3" = 0.38
Factor (VF)	4" = 0.66	5" = 1.02	6" = 1.50	12" = 5.80

Check if water column is less than 0.50 ft.

x3 case volume = Estimated Purge Volume: 7.0 gal.

Depth to Water w/ 80% Recharge [(Height of Water Column x 0.20) + DTW]: 13.33

**Purge Equipment:**  
 Disposable Bailer   
 Stainless Steel Bailer \_\_\_\_\_  
 Stack Pump \_\_\_\_\_  
 Peristaltic Pump \_\_\_\_\_  
 QED Bladder Pump \_\_\_\_\_  
 Other: \_\_\_\_\_

**Sampling Equipment:**  
 Disposable Bailer   
 Pressure Bailer \_\_\_\_\_  
 Metal Filters \_\_\_\_\_  
 Peristaltic Pump \_\_\_\_\_  
 QED Bladder Pump \_\_\_\_\_  
 Other: \_\_\_\_\_

Time Started: \_\_\_\_\_ (2400 hrs)  
 Time Completed: \_\_\_\_\_ (2400 hrs)  
 Depth to Product: \_\_\_\_\_ ft  
 Depth to Water: \_\_\_\_\_ ft  
 Hydrocarbon Thickness: \_\_\_\_\_ ft  
 Visual Confirmation/Description: \_\_\_\_\_  
 Skimmer/ Absorbant Sock (circle one)  
 Amt Removed from Skimmer: \_\_\_\_\_ ltr  
 Amt Removed from Well: \_\_\_\_\_ ltr  
 Water Removed: \_\_\_\_\_ ltr

Start Time (purge): 1035  
 Sample Time/Date: 1100 / 10.23.15  
 Approx. Flow Rate: ✓ gpm.  
 Did well de-water? No If yes, Time: \_\_\_\_\_ Volume: \_\_\_\_\_ gal.

Weather Conditions: Sunny  
 Water Color: 4. Bew. Odor: Y / 10  
 Sediment Description: S. Silty  
 DTW @ Sampling: 12-10

Time (2400 hr.)	Volume (gal.)	pH	Conductivity (µS/mS µmhos/cm)	Temperature (°/F)	D.O. (mg/L)	ORP (mV)
<u>1040</u>	<u>2.5</u>	<u>7.08</u>	<u>833</u>	<u>21.9</u>	_____	_____
<u>1045</u>	<u>5.0</u>	<u>7.12</u>	<u>828</u>	<u>22.1</u>	_____	_____
<u>1049</u>	<u>7.0</u>	<u>7.15</u>	<u>821</u>	<u>22.3</u>	_____	_____

### LABORATORY INFORMATION

SAMPLE ID	(#) CONTAINER	REFRIG.	PRESERV. TYPE	LABORATORY	ANALYSES
<u>C-11</u>	<u>6</u> x voa vial	<u>YES</u>	<u>HCL</u>	<u>LANCASTER</u>	<u>TPH-GRO(8015)/BTEX(8260)/NAPHTHALENE(8260)</u>
	<u>2</u> x 500ml ambers	<u>YES</u>	<u>NP</u>	<u>LANCASTER</u>	<u>TPH-DRO w/sgc COLUMN</u>

COMMENTS: \_\_\_\_\_

Add/Replaced Gasket: \_\_\_\_\_ Add/Replaced Bolt: \_\_\_\_\_ Add/Replaced Lock: \_\_\_\_\_ Add/Replaced Plug: \_\_\_\_\_

# Chevron California Region Analysis Request/Chain of Custody



**Lancaster Laboratories**

549

142315-01

Acct. # \_\_\_\_\_ Group # \_\_\_\_\_ Sample # \_\_\_\_\_  
 For Eurofins Lancaster Laboratories use only  
 Instructions on reverse side correspond with circled numbers.

1061

<b>1 Client Information</b>			<b>4 Matrix</b>			<b>5 Analyses Requested</b>						
Facility: 9-0504-OML G-R#385259 Global ID#10600100302			Sediment <input type="checkbox"/> Potable <input type="checkbox"/> Oil <input type="checkbox"/> Ground <input checked="" type="checkbox"/> NPDES <input type="checkbox"/> Air <input type="checkbox"/> Surface <input type="checkbox"/>			Total Number of Containers: 8021 <input type="checkbox"/> 8260 <input checked="" type="checkbox"/> TPH-GRO 8015 <input checked="" type="checkbox"/> 8260 <input type="checkbox"/> TPH-DRO 8015 without Silica Gel Cleanup <input type="checkbox"/> TPH-DRO 8015 with Silica Gel Cleanup <input checked="" type="checkbox"/> 8260 Full Scan Oxygenates Total Lead Dissolved Lead Method Method NAPHTHALENE (8260)						
Site: 10600 HESPERIAN BLVD., SAN LORENZO, CA												
Client: STANTECTF Lead: [redacted]												
Contact: Ryan Inc., 6805 Sierra Court, Suite G, Dublin, CA 94568												
Contact: Deanna L. Harding, deanna@grinc.com												
Contact: (925) 551-7444 x180												
Sampler: FRANK T. & ALX W.			<b>3 Composite</b>									

SCR #: \_\_\_\_\_

- Results in Dry Weight
- J value reporting needed
- Must meet lowest detection limits possible for 8260 compounds
- 8021 MTBE Confirmation
- Confirm highest hit by 8260
- Confirm all hits by 8260
- Run \_\_\_\_\_ oxy's on highest hit
- Run \_\_\_\_\_ oxy's on all hits

<b>2 Sample Identification</b>		Soil Depth	Collected		Grab	Composite	Soil	Water	Oil	Total Number of Containers	BTEX	TPH-GRO	TPH-DRO 8015 without Silica Gel Cleanup	TPH-DRO 8015 with Silica Gel Cleanup	8260 Full Scan	Oxygenates	Total Lead	Dissolved Lead	Method	Method	NAPHTHALENE (8260)	
Date	Time																					
QA			0.23.15						8021	X	X		X									
C-1			0705	X					8021	X	X		X									X
C-2			0610	X																		
C-3			0430	X																		
C-4			0845	X																		
C-5			0800	X																		
C-6			0515	X																		
C-7			0840	X																		
C-8			0935	X																		
C-9			1020	X																		
C-10			1145	X																		
C-11			1100	X																		

**6 Remarks**

**7 Turnaround Time Requested (TAT) (please circle)**

Standard  5 day    4 day  
 72 hour    48 hour    24 hour

Relinquished by: <i>[Signature]</i>	Date: 10.23.15	Time:	Received by: <i>[Signature]</i>	Date: 23 Oct 15	Time: 1330
Relinquished by:	Date:	Time:	Received by:	Date:	Time:

**8 Data Package (circle if required)**

Type I - Full  
 Type VI (Raw Data)

**EDD (circle if required)**

EDFFLAT (default)  
 Other: \_\_\_\_\_

Relinquished by Commercial Carrier:

UPS \_\_\_\_\_ FedEx \_\_\_\_\_ Other \_\_\_\_\_

Temperature Upon Receipt \_\_\_\_\_ °C

Received by: \_\_\_\_\_

Custody Seals Intact?    Yes    No



**ATTACHMENT B**  
**Certified Laboratory Analysis Reports and**  
**Chain-of-Custody Documents**

## ANALYTICAL RESULTS

Prepared by:

Eurofins Lancaster Laboratories Environmental  
2425 New Holland Pike  
Lancaster, PA 17601

Prepared for:

Chevron  
6001 Bollinger Canyon Rd L4310  
San Ramon CA 94583

November 13, 2015

**Project: 90504**Submittal Date: 10/24/2015  
Group Number: 1603616  
PO Number: 0015167993  
Release Number: CMACLEOD  
State of Sample Origin: CA

<u>Client Sample Description</u>	<u>Lancaster Labs (LL) #</u>
QA-T-151023 NA Water	8103873
C-1-W-151023 Grab Groundwater	8103874
C-2-W-151023 Grab Groundwater	8103875
C-3-W-151023 Grab Groundwater	8103876
C-4-W-151023 Grab Groundwater	8103877
C-5-W-151023 Grab Groundwater	8103878
C-6-W-151023 Grab Groundwater	8103879
C-7-W-151023 Grab Groundwater	8103880
C-8-W-151023 Grab Groundwater	8103881
C-9-W-151023 Grab Groundwater	8103882
C-10-W-151023 Grab Groundwater	8103883
C-11-W-151023 Grab Groundwater	8103884

The specific methodologies used in obtaining the enclosed analytical results are indicated on the Laboratory Sample Analysis Record.

Regulatory agencies do not accredit laboratories for all methods, analytes, and matrices. Our scopes of accreditation can be viewed at <http://www.eurofinsus.com/environment-testing/laboratories/eurofins-lancaster-laboratories-environmental/resources/certifications/>.

ELECTRONIC COPY TO	Stantec International	Attn: Travis Flora
ELECTRONIC COPY TO	Stantec	Attn: Marisa Kaffenberger
ELECTRONIC COPY TO	Stantec	Attn: Erin O'Malley
ELECTRONIC COPY TO	Stantec	Attn: Laura Viesselman

ELECTRONIC     Gettler-Ryan Inc.  
COPY TO

Attn: Gettler Ryan

Respectfully Submitted,



Amek Carter  
Specialist

(717) 556-7252

Sample Description: QA-T-151023 NA Water  
 Facility# 90504 Job# 385259 GRD  
 15900 Hesperian-San Lorenz T0600100302

LL Sample # WW 8103873  
 LL Group # 1603616  
 Account # 10906

Project Name: 90504

Collected: 10/23/2015

Chevron

Submitted: 10/24/2015 09:50

6001 Bollinger Canyon Rd L4310

Reported: 11/13/2015 12:56

San Ramon CA 94583

HSLQA

CAT No.	Analysis Name	CAS Number	Result	Method Detection Limit	Dilution Factor
<b>GC/MS Volatiles SW-846 8260B ug/l</b>					
10945	Benzene	71-43-2	N.D.	0.5	1
10945	Ethylbenzene	100-41-4	N.D.	0.5	1
10945	Toluene	108-88-3	N.D.	0.5	1
10945	Xylene (Total)	1330-20-7	N.D.	0.5	1
<b>GC Volatiles SW-846 8015B ug/l</b>					
01728	TPH-GRO N. CA water C6-C12	n.a.	N.D.	50	1

### General Sample Comments

CA ELAP Lab Certification No. 2792

All QC is compliant unless otherwise noted. Please refer to the Quality Control Summary for overall QC performance data and associated samples.

### Laboratory Sample Analysis Record

CAT No.	Analysis Name	Method	Trial#	Batch#	Analysis Date and Time	Analyst	Dilution Factor
10945	BTEX 8260B Water	SW-846 8260B	1	P153021AA	10/29/2015 10:56	Brett W Kenyon	1
01163	GC/MS VOA Water Prep	SW-846 5030B	1	P153021AA	10/29/2015 10:56	Brett W Kenyon	1
01728	TPH-GRO N. CA water C6-C12	SW-846 8015B	1	15300B20A	10/29/2015 12:38	Brett W Kenyon	1
01146	GC VOA Water Prep	SW-846 5030B	1	15300B20A	10/29/2015 12:38	Brett W Kenyon	1

**Sample Description:** C-1-W-151023 Grab Groundwater  
 Facility# 90504 Job# 385259 GRD  
 15900 Hesperian-San Lorenz T0600100302

LL Sample # WW 8103874  
 LL Group # 1603616  
 Account # 10906

**Project Name:** 90504

Collected: 10/23/2015 07:05 by FT

Chevron

6001 Bollinger Canyon Rd L4310

Submitted: 10/24/2015 09:50

San Ramon CA 94583

Reported: 11/13/2015 12:56

HSLC1

CAT No.	Analysis Name	CAS Number	Result	Method Detection Limit	Dilution Factor
<b>GC/MS Volatiles SW-846 8260B</b>			ug/l	ug/l	
10945	Benzene	71-43-2	N.D.	0.5	1
10945	Ethylbenzene	100-41-4	N.D.	0.5	1
10945	Naphthalene	91-20-3	N.D.	1	1
10945	Toluene	108-88-3	N.D.	0.5	1
10945	Xylene (Total)	1330-20-7	N.D.	0.5	1
<b>GC Volatiles SW-846 8015B</b>			ug/l	ug/l	
01728	TPH-GRO N. CA water C6-C12	n.a.	N.D.	50	1
<b>GC Petroleum SW-846 8015B</b>			ug/l	ug/l	
<b>Hydrocarbons w/Si</b>					
06610	TPH-DRO CA C10-C28 w/ Si Gel	n.a.	N.D.	50	1
The reverse surrogate, capric acid, is present at <1%.					

### General Sample Comments

CA ELAP Lab Certification No. 2792

All QC is compliant unless otherwise noted. Please refer to the Quality Control Summary for overall QC performance data and associated samples.

### Laboratory Sample Analysis Record

CAT No.	Analysis Name	Method	Trial#	Batch#	Analysis Date and Time	Analyst	Dilution Factor
10945	BTEX & Naphthalene	SW-846 8260B	1	D153061AA	11/02/2015 18:37	Brett W Kenyon	1
01163	GC/MS VOA Water Prep	SW-846 5030B	1	D153061AA	11/02/2015 18:37	Brett W Kenyon	1
01728	TPH-GRO N. CA water C6-C12	SW-846 8015B	1	15300B20A	10/29/2015 16:18	Brett W Kenyon	1
01146	GC VOA Water Prep	SW-846 5030B	1	15300B20A	10/29/2015 16:18	Brett W Kenyon	1
06610	TPH-DRO CA C10-C28 w/ Si Gel	SW-846 8015B	1	153010018A	11/10/2015 14:29	Christine E Dolman	1
11180	Low Vol Ext(W) w/SG	SW-846 3510C	1	153010018A	10/28/2015 19:20	Samantha L Bronder	1

**Sample Description:** C-2-W-151023 Grab Groundwater  
 Facility# 90504 Job# 385259 GRD  
 15900 Hesperian-San Lorenz T0600100302

LL Sample # WW 8103875  
 LL Group # 1603616  
 Account # 10906

**Project Name:** 90504

Collected: 10/23/2015 06:10 by FT

Chevron

6001 Bollinger Canyon Rd L4310

Submitted: 10/24/2015 09:50

San Ramon CA 94583

Reported: 11/13/2015 12:56

HSLC2

CAT No.	Analysis Name	CAS Number	Result	Method Detection Limit	Dilution Factor
<b>GC/MS Volatiles</b>			<b>SW-846 8260B</b>	<b>ug/l</b>	
10945	Benzene	71-43-2	N.D.	0.5	1
10945	Ethylbenzene	100-41-4	N.D.	0.5	1
10945	Naphthalene	91-20-3	N.D.	1	1
10945	Toluene	108-88-3	N.D.	0.5	1
10945	Xylene (Total)	1330-20-7	0.7	0.5	1
<b>GC Volatiles</b>			<b>SW-846 8015B</b>	<b>ug/l</b>	
01728	TPH-GRO N. CA water C6-C12	n.a.	490	50	1
<b>GC Petroleum Hydrocarbons w/Si</b>			<b>SW-846 8015B</b>	<b>ug/l</b>	
06610	TPH-DRO CA C10-C28 w/ Si Gel	n.a.	140	50	1
The reverse surrogate, capric acid, is present at <1%.					

### General Sample Comments

CA ELAP Lab Certification No. 2792

All QC is compliant unless otherwise noted. Please refer to the Quality Control Summary for overall QC performance data and associated samples.

### Laboratory Sample Analysis Record

CAT No.	Analysis Name	Method	Trial#	Batch#	Analysis Date and Time	Analyst	Dilution Factor
10945	BTEX & Naphthalene	SW-846 8260B	1	D153062AA	11/02/2015 15:21	Brett W Kenyon	1
01163	GC/MS VOA Water Prep	SW-846 5030B	1	D153062AA	11/02/2015 15:21	Brett W Kenyon	1
01728	TPH-GRO N. CA water C6-C12	SW-846 8015B	1	15300B20A	10/29/2015 17:13	Brett W Kenyon	1
01146	GC VOA Water Prep	SW-846 5030B	1	15300B20A	10/29/2015 17:13	Brett W Kenyon	1
06610	TPH-DRO CA C10-C28 w/ Si Gel	SW-846 8015B	1	153010018A	11/10/2015 14:51	Christine E Dolman	1
11180	Low Vol Ext(W) w/SG	SW-846 3510C	1	153010018A	10/28/2015 19:20	Samantha L Bronder	1

**Sample Description:** C-3-W-151023 Grab Groundwater  
**Facility#** 90504 **Job#** 385259 GRD  
 15900 Hesperian-San Lorenz T0600100302

**LL Sample #** WW 8103876  
**LL Group #** 1603616  
**Account #** 10906

**Project Name:** 90504

Collected: 10/23/2015 04:30 by FT

Chevron

6001 Bollinger Canyon Rd L4310

Submitted: 10/24/2015 09:50

San Ramon CA 94583

Reported: 11/13/2015 12:56

HSLC3

CAT No.	Analysis Name	CAS Number	Result	Method Detection Limit	Dilution Factor
<b>GC/MS Volatiles SW-846 8260B</b>			<b>ug/l</b>	<b>ug/l</b>	
10945	Benzene	71-43-2	N.D.	0.5	1
10945	Ethylbenzene	100-41-4	N.D.	0.5	1
10945	Naphthalene	91-20-3	N.D.	1	1
10945	Toluene	108-88-3	N.D.	0.5	1
10945	Xylene (Total)	1330-20-7	N.D.	0.5	1
<b>GC Volatiles SW-846 8015B</b>			<b>ug/l</b>	<b>ug/l</b>	
01728	TPH-GRO N. CA water C6-C12	n.a.	N.D.	50	1
<b>GC Petroleum SW-846 8015B</b>			<b>ug/l</b>	<b>ug/l</b>	
<b>Hydrocarbons w/Si</b>					
06610	TPH-DRO CA C10-C28 w/ Si Gel	n.a.	N.D.	50	1
The reverse surrogate, capric acid, is present at <1%.					

### General Sample Comments

CA ELAP Lab Certification No. 2792

All QC is compliant unless otherwise noted. Please refer to the Quality Control Summary for overall QC performance data and associated samples.

### Laboratory Sample Analysis Record

CAT No.	Analysis Name	Method	Trial#	Batch#	Analysis Date and Time	Analyst	Dilution Factor
10945	BTEX & Naphthalene	SW-846 8260B	1	D153062AA	11/02/2015 15:44	Brett W Kenyon	1
01163	GC/MS VOA Water Prep	SW-846 5030B	1	D153062AA	11/02/2015 15:44	Brett W Kenyon	1
01728	TPH-GRO N. CA water C6-C12	SW-846 8015B	1	15300B20A	10/29/2015 17:40	Brett W Kenyon	1
01146	GC VOA Water Prep	SW-846 5030B	1	15300B20A	10/29/2015 17:40	Brett W Kenyon	1
06610	TPH-DRO CA C10-C28 w/ Si Gel	SW-846 8015B	1	153010018A	11/10/2015 15:12	Christine E Dolman	1
11180	Low Vol Ext(W) w/SG	SW-846 3510C	1	153010018A	10/28/2015 19:20	Samantha L Bronder	1

**Sample Description:** C-4-W-151023 Grab Groundwater  
 Facility# 90504 Job# 385259 GRD  
 15900 Hesperian-San Lorenz T0600100302

LL Sample # WW 8103877  
 LL Group # 1603616  
 Account # 10906

**Project Name:** 90504

Collected: 10/23/2015 08:45 by FT

Chevron

6001 Bollinger Canyon Rd L4310  
 San Ramon CA 94583

Submitted: 10/24/2015 09:50

Reported: 11/13/2015 12:56

HSLC4

CAT No.	Analysis Name	CAS Number	Result	Method Detection Limit	Dilution Factor
<b>GC/MS Volatiles SW-846 8260B</b>			ug/l	ug/l	
10945	Benzene	71-43-2	N.D.	0.5	1
10945	Ethylbenzene	100-41-4	N.D.	0.5	1
10945	Naphthalene	91-20-3	N.D.	1	1
10945	Toluene	108-88-3	N.D.	0.5	1
10945	Xylene (Total)	1330-20-7	N.D.	0.5	1
<b>GC Volatiles SW-846 8015B</b>			ug/l	ug/l	
01728	TPH-GRO N. CA water C6-C12	n.a.	N.D.	50	1
<b>GC Petroleum SW-846 8015B</b>			ug/l	ug/l	
<b>Hydrocarbons w/Si</b>					
06610	TPH-DRO CA C10-C28 w/ Si Gel	n.a.	N.D.	50	1
The reverse surrogate, capric acid, is present at <1%.					

### General Sample Comments

CA ELAP Lab Certification No. 2792

All QC is compliant unless otherwise noted. Please refer to the Quality Control Summary for overall QC performance data and associated samples.

### Laboratory Sample Analysis Record

CAT No.	Analysis Name	Method	Trial#	Batch#	Analysis Date and Time	Analyst	Dilution Factor
10945	BTEX & Naphthalene	SW-846 8260B	1	D153062AA	11/02/2015 16:08	Brett W Kenyon	1
01163	GC/MS VOA Water Prep	SW-846 5030B	1	D153062AA	11/02/2015 16:08	Brett W Kenyon	1
01728	TPH-GRO N. CA water C6-C12	SW-846 8015B	1	15300B20A	10/29/2015 18:07	Brett W Kenyon	1
01146	GC VOA Water Prep	SW-846 5030B	1	15300B20A	10/29/2015 18:07	Brett W Kenyon	1
06610	TPH-DRO CA C10-C28 w/ Si Gel	SW-846 8015B	1	153010018A	11/10/2015 15:34	Christine E Dolman	1
11180	Low Vol Ext(W) w/SG	SW-846 3510C	1	153010018A	10/28/2015 19:20	Samantha L Bronder	1



**Sample Description:** C-5-W-151023 Grab Groundwater  
**Facility#** 90504 **Job#** 385259 GRD  
 15900 Hesperian-San Lorenz T0600100302

**LL Sample #** WW 8103878  
**LL Group #** 1603616  
**Account #** 10906

**Project Name:** 90504

Collected: 10/23/2015 08:00 by FT

Chevron

6001 Bollinger Canyon Rd L4310

Submitted: 10/24/2015 09:50

San Ramon CA 94583

Reported: 11/13/2015 12:56

HSLC5

CAT No.	Analysis Name	CAS Number	Result	Method Detection Limit	Dilution Factor
<b>GC/MS Volatiles</b>			<b>SW-846 8260B</b>	<b>ug/l</b>	
10945	Benzene	71-43-2	N.D.	0.5	1
10945	Ethylbenzene	100-41-4	N.D.	0.5	1
10945	Naphthalene	91-20-3	N.D.	1	1
10945	Toluene	108-88-3	N.D.	0.5	1
10945	Xylene (Total)	1330-20-7	N.D.	0.5	1
<b>GC Volatiles</b>			<b>SW-846 8015B</b>	<b>ug/l</b>	
01728	TPH-GRO N. CA water C6-C12	n.a.	N.D.	50	1
<b>GC Petroleum Hydrocarbons w/Si</b>			<b>SW-846 8015B</b>	<b>ug/l</b>	
06610	TPH-DRO CA C10-C28 w/ Si Gel	n.a.	N.D.	50	1
The reverse surrogate, capric acid, is present at <1%.					

### General Sample Comments

CA ELAP Lab Certification No. 2792

All QC is compliant unless otherwise noted. Please refer to the Quality Control Summary for overall QC performance data and associated samples.

### Laboratory Sample Analysis Record

CAT No.	Analysis Name	Method	Trial#	Batch#	Analysis Date and Time	Analyst	Dilution Factor
10945	BTEX & Naphthalene	SW-846 8260B	1	D153062AA	11/02/2015 16:30	Brett W Kenyon	1
01163	GC/MS VOA Water Prep	SW-846 5030B	1	D153062AA	11/02/2015 16:30	Brett W Kenyon	1
01728	TPH-GRO N. CA water C6-C12	SW-846 8015B	1	15300B20A	10/29/2015 18:35	Brett W Kenyon	1
01146	GC VOA Water Prep	SW-846 5030B	1	15300B20A	10/29/2015 18:35	Brett W Kenyon	1
06610	TPH-DRO CA C10-C28 w/ Si Gel	SW-846 8015B	1	153010018A	11/10/2015 15:55	Christine E Dolman	1
11180	Low Vol Ext(W) w/SG	SW-846 3510C	1	153010018A	10/28/2015 19:20	Samantha L Bronder	1

**Sample Description:** C-6-W-151023 Grab Groundwater  
 Facility# 90504 Job# 385259 GRD  
 15900 Hesperian-San Lorenz T0600100302

LL Sample # WW 8103879  
 LL Group # 1603616  
 Account # 10906

**Project Name:** 90504

Collected: 10/23/2015 05:15 by FT

Chevron

6001 Bollinger Canyon Rd L4310

Submitted: 10/24/2015 09:50

San Ramon CA 94583

Reported: 11/13/2015 12:56

HSLC6

CAT No.	Analysis Name	CAS Number	Result	Method Detection Limit	Dilution Factor
<b>GC/MS Volatiles</b>			<b>SW-846 8260B</b>	<b>ug/l</b>	
10945	Benzene	71-43-2	N.D.	0.5	1
10945	Ethylbenzene	100-41-4	N.D.	0.5	1
10945	Naphthalene	91-20-3	N.D.	1	1
10945	Toluene	108-88-3	N.D.	0.5	1
10945	Xylene (Total)	1330-20-7	N.D.	0.5	1
<b>GC Volatiles</b>			<b>SW-846 8015B</b>	<b>ug/l</b>	
01728	TPH-GRO N. CA water C6-C12	n.a.	N.D.	50	1
<b>GC Petroleum Hydrocarbons w/Si</b>			<b>SW-846 8015B</b>	<b>ug/l</b>	
06610	TPH-DRO CA C10-C28 w/ Si Gel	n.a.	N.D.	50	1
The reverse surrogate, capric acid, is present at <1%.					

### General Sample Comments

CA ELAP Lab Certification No. 2792

All QC is compliant unless otherwise noted. Please refer to the Quality Control Summary for overall QC performance data and associated samples.

### Laboratory Sample Analysis Record

CAT No.	Analysis Name	Method	Trial#	Batch#	Analysis Date and Time	Analyst	Dilution Factor
10945	BTEX & Naphthalene	SW-846 8260B	1	D153062AA	11/02/2015 16:53	Brett W Kenyon	1
01163	GC/MS VOA Water Prep	SW-846 5030B	1	D153062AA	11/02/2015 16:53	Brett W Kenyon	1
01728	TPH-GRO N. CA water C6-C12	SW-846 8015B	1	15300B20A	10/29/2015 19:02	Brett W Kenyon	1
01146	GC VOA Water Prep	SW-846 5030B	1	15300B20A	10/29/2015 19:02	Brett W Kenyon	1
06610	TPH-DRO CA C10-C28 w/ Si Gel	SW-846 8015B	1	153010018A	11/10/2015 16:17	Christine E Dolman	1
11180	Low Vol Ext(W) w/SG	SW-846 3510C	1	153010018A	10/28/2015 19:20	Samantha L Bronder	1

**Sample Description:** C-7-W-151023 Grab Groundwater  
 Facility# 90504 Job# 385259 GRD  
 15900 Hesperian-San Lorenz T0600100302

LL Sample # WW 8103880  
 LL Group # 1603616  
 Account # 10906

**Project Name:** 90504

Collected: 10/23/2015 08:40 by FT

Chevron

6001 Bollinger Canyon Rd L4310

Submitted: 10/24/2015 09:50

San Ramon CA 94583

Reported: 11/13/2015 12:56

HSLC7

CAT No.	Analysis Name	CAS Number	Result	Method Detection Limit	Dilution Factor
<b>GC/MS Volatiles</b>			<b>SW-846 8260B</b>	<b>ug/l</b>	
10945	Benzene	71-43-2	N.D.	0.5	1
10945	Ethylbenzene	100-41-4	N.D.	0.5	1
10945	Naphthalene	91-20-3	N.D.	1	1
10945	Toluene	108-88-3	N.D.	0.5	1
10945	Xylene (Total)	1330-20-7	N.D.	0.5	1
<b>GC Volatiles</b>			<b>SW-846 8015B</b>	<b>ug/l</b>	
01728	TPH-GRO N. CA water C6-C12	n.a.	N.D.	50	1
<b>GC Petroleum Hydrocarbons w/Si</b>			<b>SW-846 8015B</b>	<b>ug/l</b>	
06610	TPH-DRO CA C10-C28 w/ Si Gel	n.a.	N.D.	50	1
The reverse surrogate, capric acid, is present at <1%.					

### General Sample Comments

CA ELAP Lab Certification No. 2792

All QC is compliant unless otherwise noted. Please refer to the Quality Control Summary for overall QC performance data and associated samples.

### Laboratory Sample Analysis Record

CAT No.	Analysis Name	Method	Trial#	Batch#	Analysis Date and Time	Analyst	Dilution Factor
10945	BTEX & Naphthalene	SW-846 8260B	1	D153062AA	11/02/2015 17:16	Brett W Kenyon	1
01163	GC/MS VOA Water Prep	SW-846 5030B	1	D153062AA	11/02/2015 17:16	Brett W Kenyon	1
01728	TPH-GRO N. CA water C6-C12	SW-846 8015B	1	15300B20A	10/29/2015 19:30	Brett W Kenyon	1
01146	GC VOA Water Prep	SW-846 5030B	1	15300B20A	10/29/2015 19:30	Brett W Kenyon	1
06610	TPH-DRO CA C10-C28 w/ Si Gel	SW-846 8015B	1	153010018A	11/10/2015 16:38	Christine E Dolman	1
11180	Low Vol Ext(W) w/SG	SW-846 3510C	1	153010018A	10/28/2015 19:20	Samantha L Bronder	1

**Sample Description:** C-8-W-151023 Grab Groundwater  
**Facility#** 90504 **Job#** 385259 GRD  
 15900 Hesperian-San Lorenz T0600100302

**LL Sample #** WW 8103881  
**LL Group #** 1603616  
**Account #** 10906

**Project Name:** 90504

Collected: 10/23/2015 09:35 by FT

Chevron

6001 Bollinger Canyon Rd L4310

Submitted: 10/24/2015 09:50

San Ramon CA 94583

Reported: 11/13/2015 12:56

HSLC8

CAT No.	Analysis Name	CAS Number	Result	Method Detection Limit	Dilution Factor
<b>GC/MS Volatiles</b>			<b>SW-846 8260B</b>	<b>ug/l</b>	
10945	Benzene	71-43-2	N.D.	3	5
10945	Ethylbenzene	100-41-4	9	3	5
10945	Naphthalene	91-20-3	9	5	5
10945	Toluene	108-88-3	N.D.	3	5
10945	Xylene (Total)	1330-20-7	N.D.	3	5
<b>GC Volatiles</b>			<b>SW-846 8015B</b>	<b>ug/l</b>	
01728	TPH-GRO N. CA water C6-C12	n.a.	9,100	1,000	20
<b>GC Petroleum Hydrocarbons w/Si</b>			<b>SW-846 8015B</b>	<b>ug/l</b>	
06610	TPH-DRO CA C10-C28 w/ Si Gel	n.a.	2,400	50	1
The reverse surrogate, capric acid, is present at <1%.					

### General Sample Comments

CA ELAP Lab Certification No. 2792

All QC is compliant unless otherwise noted. Please refer to the Quality Control Summary for overall QC performance data and associated samples.

### Laboratory Sample Analysis Record

CAT No.	Analysis Name	Method	Trial#	Batch#	Analysis Date and Time	Analyst	Dilution Factor
10945	BTEX & Naphthalene	SW-846 8260B	1	D153062AA	11/02/2015 17:39	Brett W Kenyon	5
01163	GC/MS VOA Water Prep	SW-846 5030B	1	D153062AA	11/02/2015 17:39	Brett W Kenyon	5
01728	TPH-GRO N. CA water C6-C12	SW-846 8015B	1	15300B20A	10/29/2015 21:19	Brett W Kenyon	20
01146	GC VOA Water Prep	SW-846 5030B	1	15300B20A	10/29/2015 21:19	Brett W Kenyon	20
06610	TPH-DRO CA C10-C28 w/ Si Gel	SW-846 8015B	1	153010018A	11/10/2015 17:00	Christine E Dolman	1
11180	Low Vol Ext(W) w/SG	SW-846 3510C	1	153010018A	10/28/2015 19:20	Samantha L Bronder	1

**Sample Description:** C-9-W-151023 Grab Groundwater  
 Facility# 90504 Job# 385259 GRD  
 15900 Hesperian-San Lorenz T0600100302

LL Sample # WW 8103882  
 LL Group # 1603616  
 Account # 10906

**Project Name:** 90504

Collected: 10/23/2015 10:20 by FT

Chevron

6001 Bollinger Canyon Rd L4310

Submitted: 10/24/2015 09:50

San Ramon CA 94583

Reported: 11/13/2015 12:56

HSLC9

CAT No.	Analysis Name	CAS Number	Result	Method Detection Limit	Dilution Factor
<b>GC/MS Volatiles</b>			<b>SW-846 8260B</b>	<b>ug/l</b>	
10945	Benzene	71-43-2	N.D.	0.5	1
10945	Ethylbenzene	100-41-4	N.D.	0.5	1
10945	Naphthalene	91-20-3	N.D.	1	1
10945	Toluene	108-88-3	N.D.	0.5	1
10945	Xylene (Total)	1330-20-7	N.D.	0.5	1
<b>GC Volatiles</b>			<b>SW-846 8015B</b>	<b>ug/l</b>	
01728	TPH-GRO N. CA water C6-C12	n.a.	N.D.	50	1
<b>GC Petroleum Hydrocarbons w/Si</b>			<b>SW-846 8015B</b>	<b>ug/l</b>	
06610	TPH-DRO CA C10-C28 w/ Si Gel	n.a.	N.D.	50	1
The reverse surrogate, capric acid, is present at <1%.					

### General Sample Comments

CA ELAP Lab Certification No. 2792

All QC is compliant unless otherwise noted. Please refer to the Quality Control Summary for overall QC performance data and associated samples.

### Laboratory Sample Analysis Record

CAT No.	Analysis Name	Method	Trial#	Batch#	Analysis Date and Time	Analyst	Dilution Factor
10945	BTEX & Naphthalene	SW-846 8260B	1	D153062AA	11/02/2015 18:02	Brett W Kenyon	1
01163	GC/MS VOA Water Prep	SW-846 5030B	1	D153062AA	11/02/2015 18:02	Brett W Kenyon	1
01728	TPH-GRO N. CA water C6-C12	SW-846 8015B	1	15300B20A	10/29/2015 19:57	Brett W Kenyon	1
01146	GC VOA Water Prep	SW-846 5030B	1	15300B20A	10/29/2015 19:57	Brett W Kenyon	1
06610	TPH-DRO CA C10-C28 w/ Si Gel	SW-846 8015B	1	153010018A	11/10/2015 17:21	Christine E Dolman	1
11180	Low Vol Ext(W) w/SG	SW-846 3510C	1	153010018A	10/28/2015 19:20	Samantha L Bronder	1

**Sample Description:** C-10-W-151023 Grab Groundwater  
 Facility# 90504 Job# 385259 GRD  
 15900 Hesperian-San Lorenz T0600100302

LL Sample # WW 8103883  
 LL Group # 1603616  
 Account # 10906

**Project Name:** 90504

Collected: 10/23/2015 11:45 by FT

Chevron

6001 Bollinger Canyon Rd L4310  
 San Ramon CA 94583

Submitted: 10/24/2015 09:50

Reported: 11/13/2015 12:56

HSL10

CAT No.	Analysis Name	CAS Number	Result	Method Detection Limit	Dilution Factor
<b>GC/MS Volatiles</b>			<b>SW-846 8260B</b>	<b>ug/l</b>	
10945	Benzene	71-43-2	N.D.	0.5	1
10945	Ethylbenzene	100-41-4	N.D.	0.5	1
10945	Naphthalene	91-20-3	N.D.	1	1
10945	Toluene	108-88-3	N.D.	0.5	1
10945	Xylene (Total)	1330-20-7	N.D.	0.5	1
<b>GC Volatiles</b>			<b>SW-846 8015B</b>	<b>ug/l</b>	
01728	TPH-GRO N. CA water C6-C12	n.a.	N.D.	50	1
<b>GC Petroleum Hydrocarbons w/Si</b>			<b>SW-846 8015B</b>	<b>ug/l</b>	
06610	TPH-DRO CA C10-C28 w/ Si Gel	n.a.	N.D.	50	1
The reverse surrogate, capric acid, is present at <1%.					

### General Sample Comments

CA ELAP Lab Certification No. 2792

All QC is compliant unless otherwise noted. Please refer to the Quality Control Summary for overall QC performance data and associated samples.

### Laboratory Sample Analysis Record

CAT No.	Analysis Name	Method	Trial#	Batch#	Analysis Date and Time	Analyst	Dilution Factor
10945	BTEX & Naphthalene	SW-846 8260B	1	D153062AA	11/02/2015 18:25	Brett W Kenyon	1
01163	GC/MS VOA Water Prep	SW-846 5030B	1	D153062AA	11/02/2015 18:25	Brett W Kenyon	1
01728	TPH-GRO N. CA water C6-C12	SW-846 8015B	1	15301A94A	10/29/2015 13:50	Brett W Kenyon	1
01146	GC VOA Water Prep	SW-846 5030B	1	15301A94A	10/29/2015 13:50	Brett W Kenyon	1
06610	TPH-DRO CA C10-C28 w/ Si Gel	SW-846 8015B	1	153010018A	11/10/2015 17:43	Christine E Dolman	1
11180	Low Vol Ext(W) w/SG	SW-846 3510C	1	153010018A	10/28/2015 19:20	Samantha L Bronder	1

**Sample Description:** C-11-W-151023 Grab Groundwater  
 Facility# 90504 Job# 385259 GRD  
 15900 Hesperian-San Lorenz T0600100302

LL Sample # WW 8103884  
 LL Group # 1603616  
 Account # 10906

**Project Name:** 90504

Collected: 10/23/2015 11:00 by FT

Chevron

6001 Bollinger Canyon Rd L4310

Submitted: 10/24/2015 09:50

San Ramon CA 94583

Reported: 11/13/2015 12:56

HSL11

CAT No.	Analysis Name	CAS Number	Result	Method Detection Limit	Dilution Factor
<b>GC/MS Volatiles</b>			<b>SW-846 8260B</b>	<b>ug/l</b>	
10945	Benzene	71-43-2	N.D.	0.5	1
10945	Ethylbenzene	100-41-4	N.D.	0.5	1
10945	Naphthalene	91-20-3	N.D.	1	1
10945	Toluene	108-88-3	N.D.	0.5	1
10945	Xylene (Total)	1330-20-7	N.D.	0.5	1
<b>GC Volatiles</b>			<b>SW-846 8015B</b>	<b>ug/l</b>	
01728	TPH-GRO N. CA water C6-C12	n.a.	N.D.	50	1
<b>GC Petroleum Hydrocarbons w/Si</b>			<b>SW-846 8015B</b>	<b>ug/l</b>	
06610	TPH-DRO CA C10-C28 w/ Si Gel	n.a.	N.D.	50	1
The reverse surrogate, capric acid, is present at <1%.					

### General Sample Comments

CA ELAP Lab Certification No. 2792

All QC is compliant unless otherwise noted. Please refer to the Quality Control Summary for overall QC performance data and associated samples.

### Laboratory Sample Analysis Record

CAT No.	Analysis Name	Method	Trial#	Batch#	Analysis Date and Time	Analyst	Dilution Factor
10945	BTEX & Naphthalene	SW-846 8260B	1	D153062AA	11/02/2015 18:48	Brett W Kenyon	1
01163	GC/MS VOA Water Prep	SW-846 5030B	1	D153062AA	11/02/2015 18:48	Brett W Kenyon	1
01728	TPH-GRO N. CA water C6-C12	SW-846 8015B	1	15301A94A	10/29/2015 14:16	Brett W Kenyon	1
01146	GC VOA Water Prep	SW-846 5030B	1	15301A94A	10/29/2015 14:16	Brett W Kenyon	1
06610	TPH-DRO CA C10-C28 w/ Si Gel	SW-846 8015B	1	153010018A	11/10/2015 18:04	Christine E Dolman	1
11180	Low Vol Ext(W) w/SG	SW-846 3510C	1	153010018A	10/28/2015 19:20	Samantha L Bronder	1

## Quality Control Summary

Client Name: Chevron  
Reported: 11/13/2015 12:56

Group Number: 1603616

Matrix QC may not be reported if insufficient sample or site-specific QC samples were not submitted. In these situations, to demonstrate precision and accuracy at a batch level, a LCS/LCSD was performed, unless otherwise specified in the method.

All Inorganic Initial Calibration and Continuing Calibration Blanks met acceptable method criteria unless otherwise noted on the Analysis Report.

### Laboratory Compliance Quality Control

<u>Analysis Name</u>	<u>Blank Result</u>	<u>Blank MDL</u>	<u>Report Units</u>	<u>LCS %REC</u>	<u>LCSD %REC</u>	<u>LCS/LCSD Limits</u>	<u>RPD</u>	<u>RPD Max</u>
Batch number: D153061AA	Sample number(s): 8103874							
Benzene	N.D.	0.5	ug/l	90		78-120		
Ethylbenzene	N.D.	0.5	ug/l	86		78-120		
Naphthalene	N.D.	1.	ug/l	74		59-120		
Toluene	N.D.	0.5	ug/l	88		80-120		
Xylene (Total)	N.D.	0.5	ug/l	89		80-120		
Batch number: D153062AA	Sample number(s): 8103875-8103884							
Benzene	N.D.	0.5	ug/l	90		78-120		
Ethylbenzene	N.D.	0.5	ug/l	88		78-120		
Naphthalene	N.D.	1.	ug/l	74		59-120		
Toluene	N.D.	0.5	ug/l	91		80-120		
Xylene (Total)	N.D.	0.5	ug/l	92		80-120		
Batch number: P153021AA	Sample number(s): 8103873							
Benzene	N.D.	0.5	ug/l	95		78-120		
Ethylbenzene	N.D.	0.5	ug/l	91		78-120		
Toluene	N.D.	0.5	ug/l	91		80-120		
Xylene (Total)	N.D.	0.5	ug/l	92		80-120		
Batch number: 15300B20A	Sample number(s): 8103873-8103882							
TPH-GRO N. CA water C6-C12	N.D.	50.	ug/l	98	94	71-138	4	30
Batch number: 15301A94A	Sample number(s): 8103883-8103884							
TPH-GRO N. CA water C6-C12	N.D.	50.	ug/l	99	102	71-138	3	30
Batch number: 153010018A	Sample number(s): 8103874-8103884							
TPH-DRO CA C10-C28 w/ Si Gel	N.D.	50.	ug/l	66	72	40-105	9	20

### Sample Matrix Quality Control

Unspiked (UNSPK) = the sample used in conjunction with the matrix spike  
Background (BKG) = the sample used in conjunction with the duplicate

<u>Analysis Name</u>	<u>MS %REC</u>	<u>MSD %REC</u>	<u>MS/MSD Limits</u>	<u>RPD</u>	<u>RPD MAX</u>	<u>BKG Conc</u>	<u>DUP Conc</u>	<u>DUP RPD</u>	<u>Dup RPD Max</u>
Batch number: D153061AA	Sample number(s): 8103874 UNSPK: P102614								
Benzene	106	101	78-120	5	30				

\*- Outside of specification

- (1) The result for one or both determinations was less than five times the LOQ.
- (2) The unspiked result was more than four times the spike added.

P##### is indicative of a Background or Unspiked sample that is batch matrix QC and was not performed using a sample from this submission group.



## Quality Control Summary

Client Name: Chevron

Group Number: 1603616

Reported: 11/13/2015 12:56

### Sample Matrix Quality Control

Unspiked (UNSPK) = the sample used in conjunction with the matrix spike

Background (BKG) = the sample used in conjunction with the duplicate

<u>Analysis Name</u>	<u>MS</u> <u>%REC</u>	<u>MSD</u> <u>%REC</u>	<u>MS/MSD</u> <u>Limits</u>	<u>RPD</u> <u>RPD</u>	<u>BKG</u> <u>MAX</u> <u>Conc</u>	<u>DUP</u> <u>Conc</u>	<u>DUP</u> <u>RPD</u>	<u>Dup RPD</u> <u>Max</u>
Ethylbenzene	103	96	78-120	7	30			
Naphthalene	77	73	59-120	5	30			
Toluene	108	100	80-120	7	30			
Xylene (Total)	107	101	80-120	6	30			
Batch number: D153062AA      Sample number(s): 8103875-8103884      UNSPK: P105242								
Benzene	106	102	78-120	4	30			
Ethylbenzene	103	100	78-120	3	30			
Naphthalene	74	72	59-120	3	30			
Toluene	107	104	80-120	3	30			
Xylene (Total)	108	105	80-120	3	30			
Batch number: P153021AA      Sample number(s): 8103873      UNSPK: P105702								
Benzene	107	107	78-120	0	30			
Ethylbenzene	102	105	78-120	2	30			
Toluene	101	104	80-120	3	30			
Xylene (Total)	102	104	80-120	2	30			

### Surrogate Quality Control

Surrogate recoveries which are outside of the QC window are confirmed unless attributed to dilution or otherwise noted on the Analysis Report.

Analysis Name: BTEX & Naphthalene 8260B  
Batch number: D153061AA

	Dibromofluoromethane	1,2-Dichloroethane-d4	Toluene-d8	4-Bromofluorobenzene
8103874	103	101	95	93
Blank	102	103	96	93
LCS	99	102	97	101
MS	99	99	97	101
MSD	101	102	96	100
Limits:	80-116	77-113	80-113	78-113

Analysis Name: BTEX & Naphthalene 8260B  
Batch number: D153062AA

	Dibromofluoromethane	1,2-Dichloroethane-d4	Toluene-d8	4-Bromofluorobenzene
8103875	101	99	96	97
8103876	105	101	94	92
8103877	105	104	96	92
8103878	106	104	95	92
8103879	105	102	95	92
8103880	106	102	95	91
8103881	99	99	98	99
8103882	103	101	95	92
8103883	103	103	96	94
8103884	104	104	94	92

\*- Outside of specification

- (1) The result for one or both determinations was less than five times the LOQ.
- (2) The unspiked result was more than four times the spike added.

P##### is indicative of a Background or Unspiked sample that is batch matrix QC and was not performed using a sample from this submission group.

## Quality Control Summary

Client Name: Chevron  
Reported: 11/13/2015 12:56

Group Number: 1603616

### Surrogate Quality Control

Blank	102	102	97	94
LCS	99	100	97	101
MS	99	102	97	100
MSD	100	101	97	102
Limits:	80-116	77-113	80-113	78-113

Analysis Name: BTEX 8260B Water  
Batch number: P153021AA

	Dibromofluoromethane	1,2-Dichloroethane-d4	Toluene-d8	4-Bromofluorobenzene
8103873	102	98	96	93
Blank	100	98	96	92
LCS	100	100	96	93
MS	99	99	95	93
MSD	99	101	96	93
Limits:	80-116	77-113	80-113	78-113

Analysis Name: TPH-GRO N. CA water C6-C12  
Batch number: 15300B20A

	Trifluorotoluene-F
8103873	89
8103874	85
8103875	101
8103876	84
8103877	90
8103878	90
8103879	89
8103880	88
8103881	103
8103882	83
Blank	87
LCS	98
LCSD	95
Limits:	63-135

Analysis Name: TPH-GRO N. CA water C6-C12  
Batch number: 15301A94A

	Trifluorotoluene-F
8103883	79
8103884	91
Blank	79
LCS	96
LCSD	98
Limits:	63-135

Analysis Name: TPH-DRO CA C10-C28 w/ Si Gel  
Batch number: 153010018A

	Orthoterphenyl
8103874	70
8103875	83
8103876	67
8103877	75
8103878	69

\*- Outside of specification

- (1) The result for one or both determinations was less than five times the LOQ.
- (2) The unspiked result was more than four times the spike added.

P##### is indicative of a Background or Unspiked sample that is batch matrix QC and was not performed using a sample from this submission group.

## Quality Control Summary

Client Name: Chevron  
Reported: 11/13/2015 12:56

Group Number: 1603616

### Surrogate Quality Control

8103879	70
8103880	67
8103881	81
8103882	76
8103883	76
8103884	75
Blank	66
LCS	79
LCSD	83

---

Limits: 42-126

\*- Outside of specification

- (1) The result for one or both determinations was less than five times the LOQ.
- (2) The unspiked result was more than four times the spike added.

P##### is indicative of a Background or Unspiked sample that is batch matrix QC and was not performed using a sample from this submission group.

# Chevron California Region Analysis Request/Chain of Custody

**eurofins**  
102315-01

540  
**Lancaster Laboratories**

Acct. # 10906

For Eurofins Lancaster Laboratories use only.  
Group # 1603616 Sample # 8103873-84  
Instructions on reverse side correspond with circled numbers.

10/1

<b>1 Client Information</b>				<b>4 Matrix</b>				<b>5 Analyses Requested</b>										<b>6 Remarks</b>	
Facility # <u>5549-0504-OML G-R#385259 Global ID# T0600100302</u> Site <u>19990 HESPERIAN BLVD., SAN LORENZO, CA</u> Chevron PM <u>STANTECTF</u> Lead Consultant <u>Flora</u> Consultant/Office <u>Getter-Ryan Inc., 6805 Sierra Court, Suite G, Dublin, CA 94568</u> Consultant Project Mgr <u>Deanna L. Harding, deanna@grinc.com</u> Consultant Phone # <u>(925) 551-7444 x180</u> Sampler <u>FRANKT. &amp; ALEX W.</u>				Sediment <input type="checkbox"/> Potable <input type="checkbox"/> NPDES <input type="checkbox"/> Air <input type="checkbox"/> Ground <input checked="" type="checkbox"/> Surface <input type="checkbox"/> Water <input type="checkbox"/> Oil <input type="checkbox"/>				Total Number of Containers <u>82</u> BTEX <input checked="" type="checkbox"/> 8260 <input checked="" type="checkbox"/> TPH-GRO <input checked="" type="checkbox"/> 8260 <input type="checkbox"/> TPH-DRO 8015 without Silica Gel Cleanup <input type="checkbox"/> TPH-DRO 8015 with Silica Gel Cleanup <input checked="" type="checkbox"/> 8260 Full Scan <input type="checkbox"/> Oxygenates <input type="checkbox"/> Total Lead Method <input type="checkbox"/> Dissolved Lead Method <input type="checkbox"/> <u>NAPHTHALENE (8260)</u>										SCR #: _____ <input type="checkbox"/> Results in Dry Weight <input type="checkbox"/> J value reporting needed <input checked="" type="checkbox"/> Must meet lowest detection limits possible for 8260 compounds <input type="checkbox"/> 8021 MTBE Confirmation <input type="checkbox"/> Confirm highest hit by 8260 <input type="checkbox"/> Confirm all hits by 8260 <input type="checkbox"/> Run _____ oxy's on highest hit <input type="checkbox"/> Run _____ oxy's on all hits	
<b>2 Sample Identification</b>		<b>3</b>	<b>4</b>	<b>5</b>		<b>6</b>		<b>7</b>		<b>8</b>		<b>9</b>							
		Soil	Composite	Soil	Water	Oil	Total Number of Containers	BTEX	TPH-GRO	TPH-DRO 8015 without Silica Gel Cleanup	TPH-DRO 8015 with Silica Gel Cleanup	8260 Full Scan	Oxygenates	Total Lead	Dissolved Lead				
		Soil Depth	Collected Date	Time															
		<u>QA</u>	<u>10-23-15</u>																
		<u>C-1</u>	<u>0705</u>	<u>X</u>															
		<u>C-2</u>	<u>0610</u>	<u>X</u>															
		<u>C-3</u>	<u>0430</u>	<u>X</u>															
		<u>C-4</u>	<u>0845</u>	<u>X</u>															
		<u>C-5</u>	<u>0800</u>	<u>X</u>															
		<u>C-6</u>	<u>0515</u>	<u>X</u>															
		<u>C-7</u>	<u>0840</u>	<u>X</u>															
		<u>C-8</u>	<u>0935</u>	<u>X</u>															
		<u>C-9</u>	<u>1020</u>	<u>X</u>															
		<u>C-10</u>	<u>1145</u>	<u>X</u>															
		<u>C-11</u>	<u>1100</u>	<u>X</u>															
<b>7 Turnaround Time Requested (TAT) (please circle)</b>				<b>8 Data Package (circle if required)</b>				<b>9 Relinquished by</b>				<b>Received by</b>							
Standard <input checked="" type="checkbox"/> 5 day 4 day <input type="checkbox"/> 72 hour <input type="checkbox"/> 48 hour <input type="checkbox"/> 24 hour <input type="checkbox"/> <b>EDF/EDD</b>				Type I - Full <input type="checkbox"/> Type VI (Raw Data) <input type="checkbox"/> EDD (circle if required) EDFFLAT (default) <input type="checkbox"/> Other: _____				Relinquished by <u>[Signature]</u> Date <u>10-23-15</u> Time _____ Relinquished by <u>[Signature]</u> Date <u>23 Oct 15</u> Time <u>1630</u>				Received by <u>[Signature]</u> Date <u>23 Oct 15</u> Time <u>1330</u> Received by <u>[Signature]</u> Date _____ Time _____ Received by <u>[Signature]</u> Date <u>10-24-15</u> Time <u>950</u>							
				Temperature Upon Receipt <u>05--1.2</u> °C				Custody Seals Intact? <input checked="" type="checkbox"/> Yes <input type="checkbox"/> No											

# Explanation of Symbols and Abbreviations

The following defines common symbols and abbreviations used in reporting technical data:

<b>RL</b>	Reporting Limit	<b>BMQL</b>	Below Minimum Quantitation Level
<b>N.D.</b>	none detected	<b>MPN</b>	Most Probable Number
<b>TNTC</b>	Too Numerous To Count	<b>CP Units</b>	cobalt-chloroplatinate units
<b>IU</b>	International Units	<b>NTU</b>	nephelometric turbidity units
<b>umhos/cm</b>	micromhos/cm	<b>ng</b>	nanogram(s)
<b>C</b>	degrees Celsius	<b>F</b>	degrees Fahrenheit
<b>meq</b>	milliequivalents	<b>lb.</b>	pound(s)
<b>g</b>	gram(s)	<b>kg</b>	kilogram(s)
<b>µg</b>	microgram(s)	<b>mg</b>	milligram(s)
<b>mL</b>	milliliter(s)	<b>L</b>	liter(s)
<b>m<sup>3</sup></b>	cubic meter(s)	<b>µL</b>	microliter(s)
		<b>pg/L</b>	picogram/liter
<b>&lt;</b>	less than		
<b>&gt;</b>	greater than		
<b>ppm</b>	parts per million - One ppm is equivalent to one milligram per kilogram (mg/kg) or one gram per million grams. For aqueous liquids, ppm is usually taken to be equivalent to milligrams per liter (mg/l), because one liter of water has a weight very close to a kilogram. For gases or vapors, one ppm is equivalent to one microliter per liter of gas.		
<b>ppb</b>	parts per billion		
<b>Dry weight basis</b>	Results printed under this heading have been adjusted for moisture content. This increases the analyte weight concentration to approximate the value present in a similar sample without moisture. All other results are reported on an as-received basis.		

## Laboratory Data Qualifiers:

- B - Analyte detected in the blank
- C - Result confirmed by reanalysis
- E - Concentration exceeds the calibration range
- J (or G, I, X) - estimated value  $\geq$  the Method Detection Limit (MDL or DL) and  $<$  the Limit of Quantitation (LOQ or RL)
- P - Concentration difference between the primary and confirmation column  $>40\%$ . The lower result is reported.
- U - Analyte was not detected at the value indicated
- V - Concentration difference between the primary and confirmation column  $>100\%$ . The reporting limit is raised due to this disparity and evident interference...

Additional Organic and Inorganic CLP qualifiers may be used with Form 1 reports as defined by the CLP methods. Qualifiers specific to Dioxin/Furans and PCB Congeners are detailed on the individual Analysis Report.

## Analytical test results meet all requirements of the associated regulatory program (i.e., NELAC (TNI), DoD, and ISO 17025) unless otherwise noted under the individual analysis.

Measurement uncertainty values, as applicable, are available upon request.

Tests results relate only to the sample tested. Clients should be aware that a critical step in a chemical or microbiological analysis is the collection of the sample. Unless the sample analyzed is truly representative of the bulk of material involved, the test results will be meaningless. If you have questions regarding the proper techniques of collecting samples, please contact us. We cannot be held responsible for sample integrity, however, unless sampling has been performed by a member of our staff.

This report shall not be reproduced except in full, without the written approval of the laboratory.

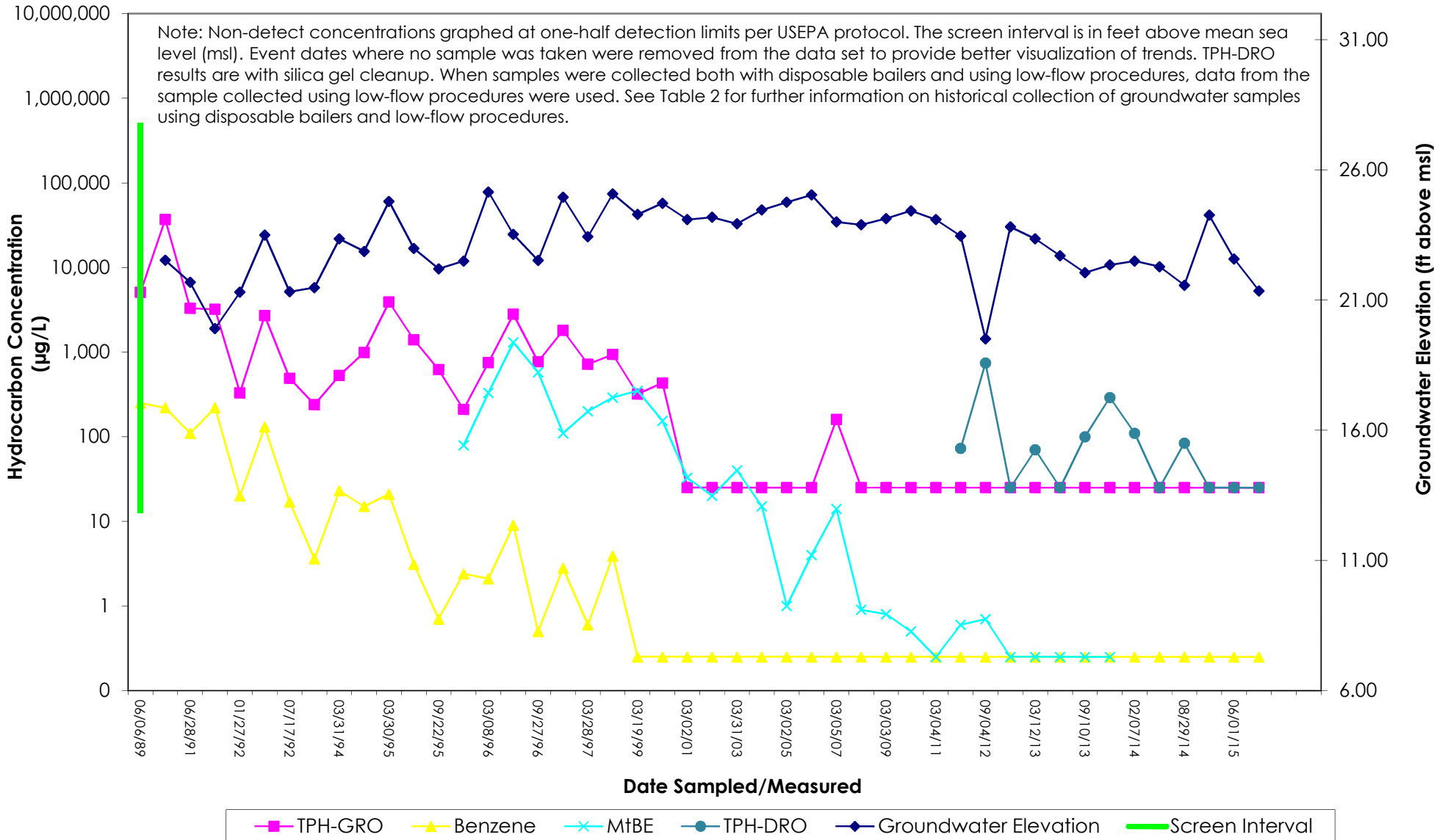
Times are local to the area of activity. Parameters listed in the 40 CFR Part 136 Table II as "analyze immediately" are not performed within 15 minutes.

**WARRANTY AND LIMITS OF LIABILITY** - In accepting analytical work, we warrant the accuracy of test results for the sample as submitted. THE FOREGOING EXPRESS WARRANTY IS EXCLUSIVE AND IS GIVEN IN LIEU OF ALL OTHER WARRANTIES, EXPRESSED OR IMPLIED. WE DISCLAIM ANY OTHER WARRANTIES, EXPRESSED OR IMPLIED, INCLUDING A WARRANTY OF FITNESS FOR PARTICULAR PURPOSE AND WARRANTY OF MERCHANTABILITY. IN NO EVENT SHALL EUROFINS LANCASTER LABORATORIES ENVIRONMENTAL, LLC BE LIABLE FOR INDIRECT, SPECIAL, CONSEQUENTIAL, OR INCIDENTAL DAMAGES INCLUDING, BUT NOT LIMITED TO, DAMAGES FOR LOSS OF PROFIT OR GOODWILL REGARDLESS OF (A) THE NEGLIGENCE (EITHER SOLE OR CONCURRENT) OF EUROFINS LANCASTER LABORATORIES ENVIRONMENTAL AND (B) WHETHER EUROFINS LANCASTER LABORATORIES ENVIRONMENTAL HAS BEEN INFORMED OF THE POSSIBILITY OF SUCH DAMAGES. We accept no legal responsibility for the purposes for which the client uses the test results. No purchase order or other order for work shall be accepted by Eurofins Lancaster Laboratories Environmental which includes any conditions that vary from the Standard Terms and Conditions, and Eurofins Lancaster Laboratories Environmental hereby objects to any conflicting terms contained in any acceptance or order submitted by client.

**ATTACHMENT C**  
**Hydrographs**

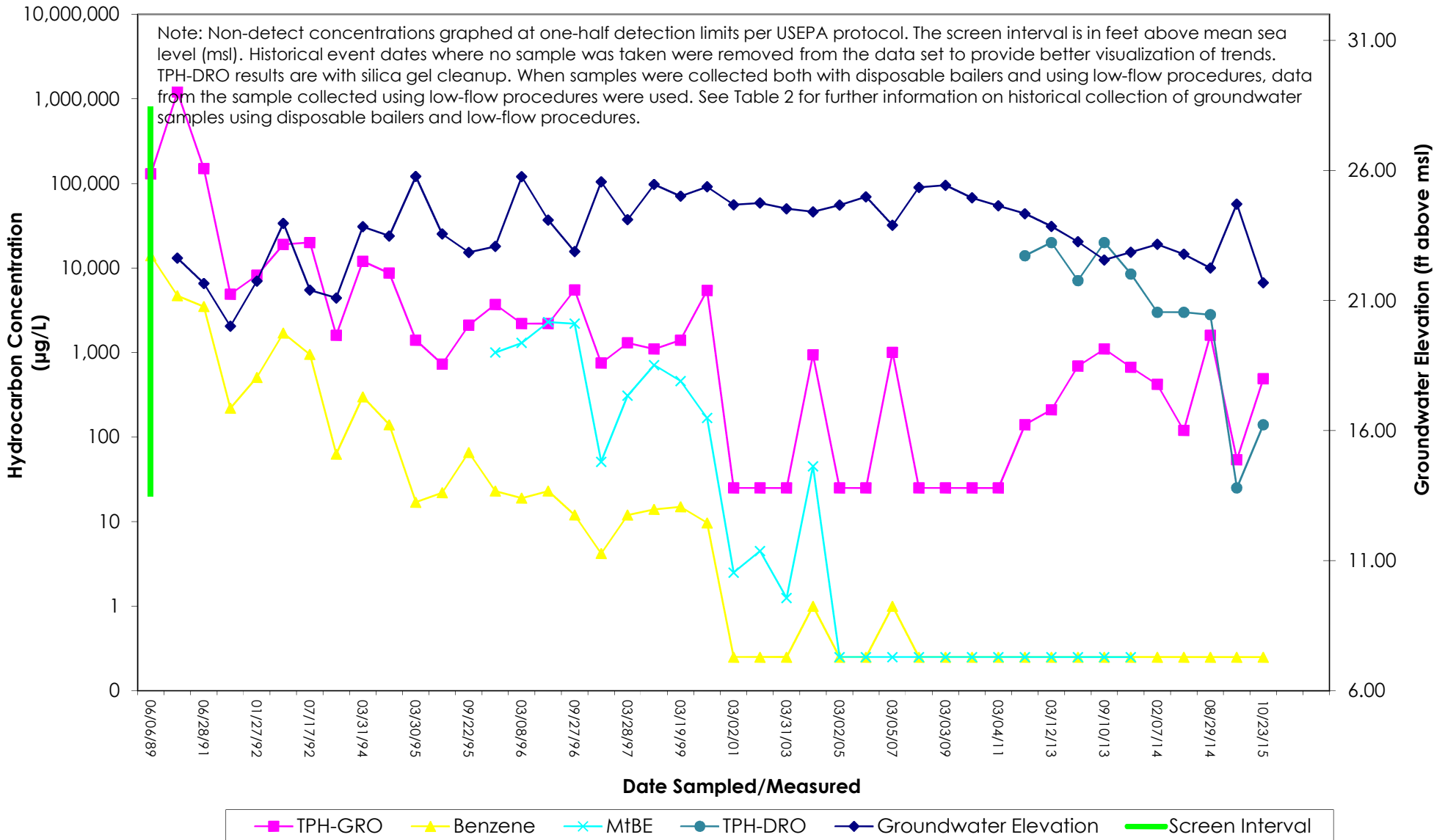
# C-1 TPH-GRO, TPH-DRO, Benzene, & MtBE Concentrations and Groundwater Elevations vs. Time

Chevron-branded Service Station 90504  
 15900 Hesperian Boulevard  
 San Lorenzo, California



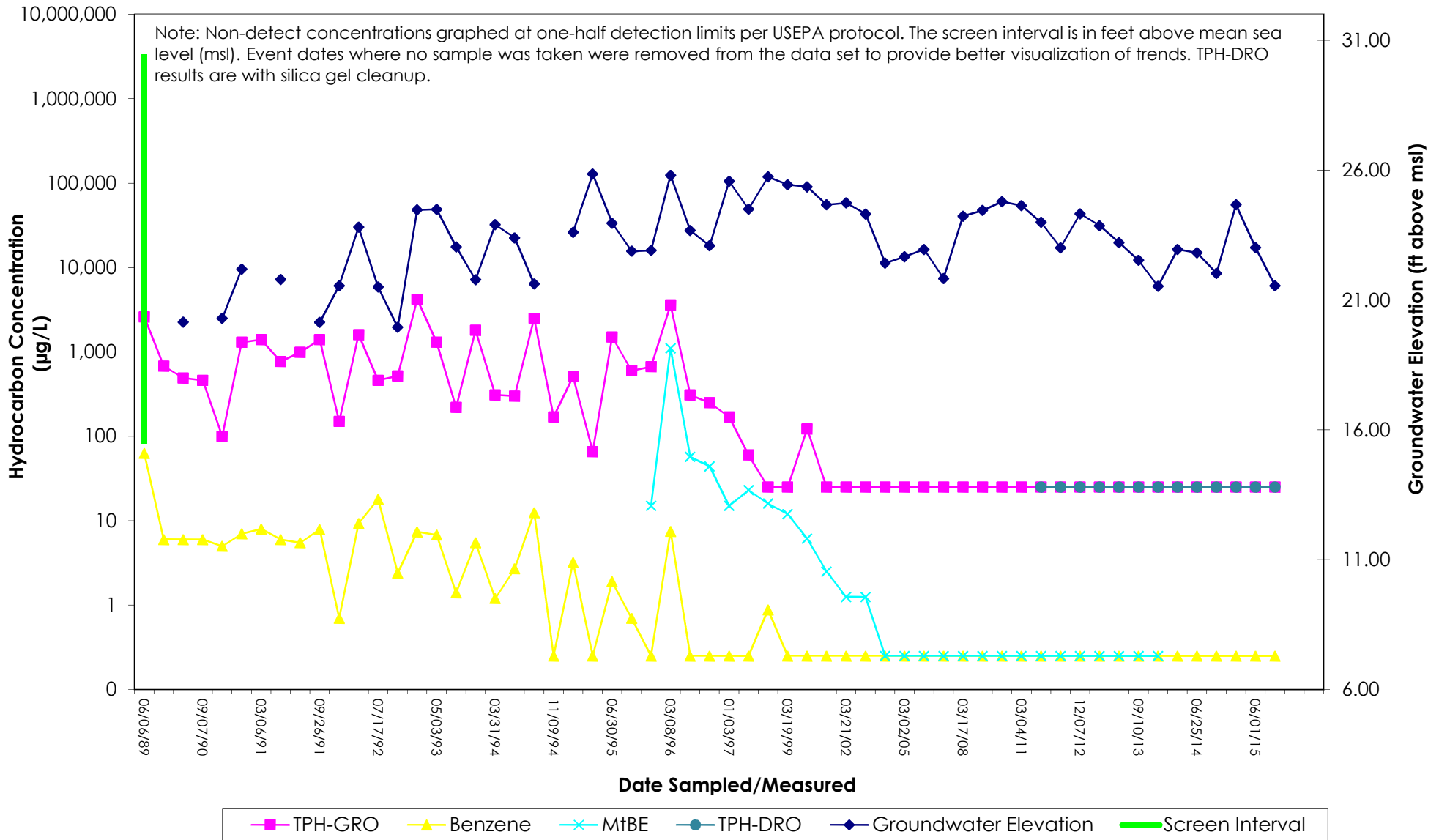
# C-2 TPH-GRO, TPH-DRO, Benzene, & MtBE Concentrations and Groundwater Elevations vs. Time

Chevron-branded Service Station 90504  
 15900 Hesperian Boulevard  
 San Lorenzo, California

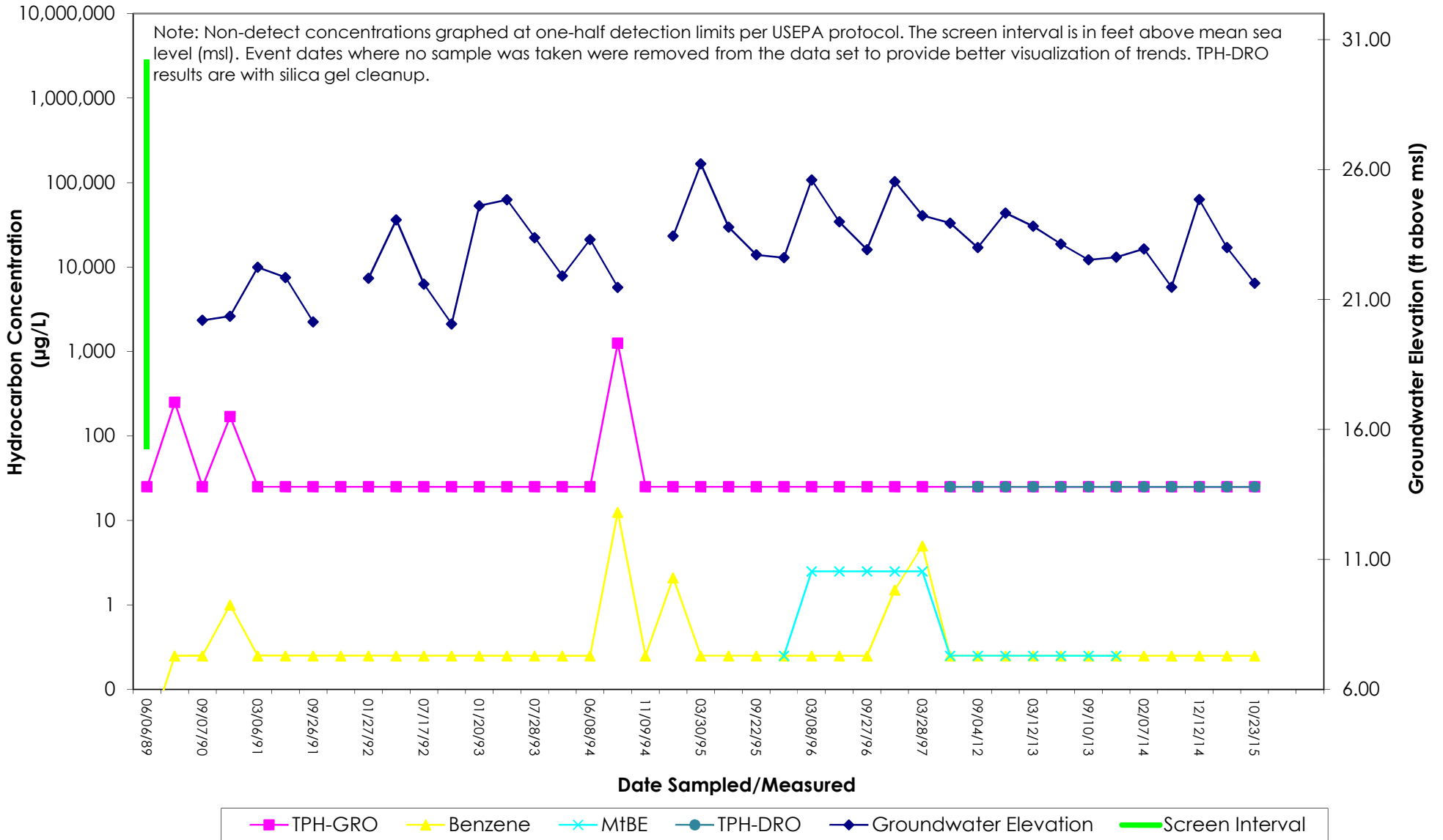




**C-3 TPH-GRO, TPH-DRO, Benzene, & MtBE Concentrations and Groundwater Elevations vs. Time**  
 Chevron-branded Service Station 90504  
 15900 Hesperian Boulevard  
 San Lorenzo, California



**C-4 TPH-GRO, TPH-DRO, Benzene, & MtBE Concentrations and Groundwater Elevations vs. Time**  
 Chevron-branded Service Station 90504  
 15900 Hesperian Boulevard  
 San Lorenzo, California

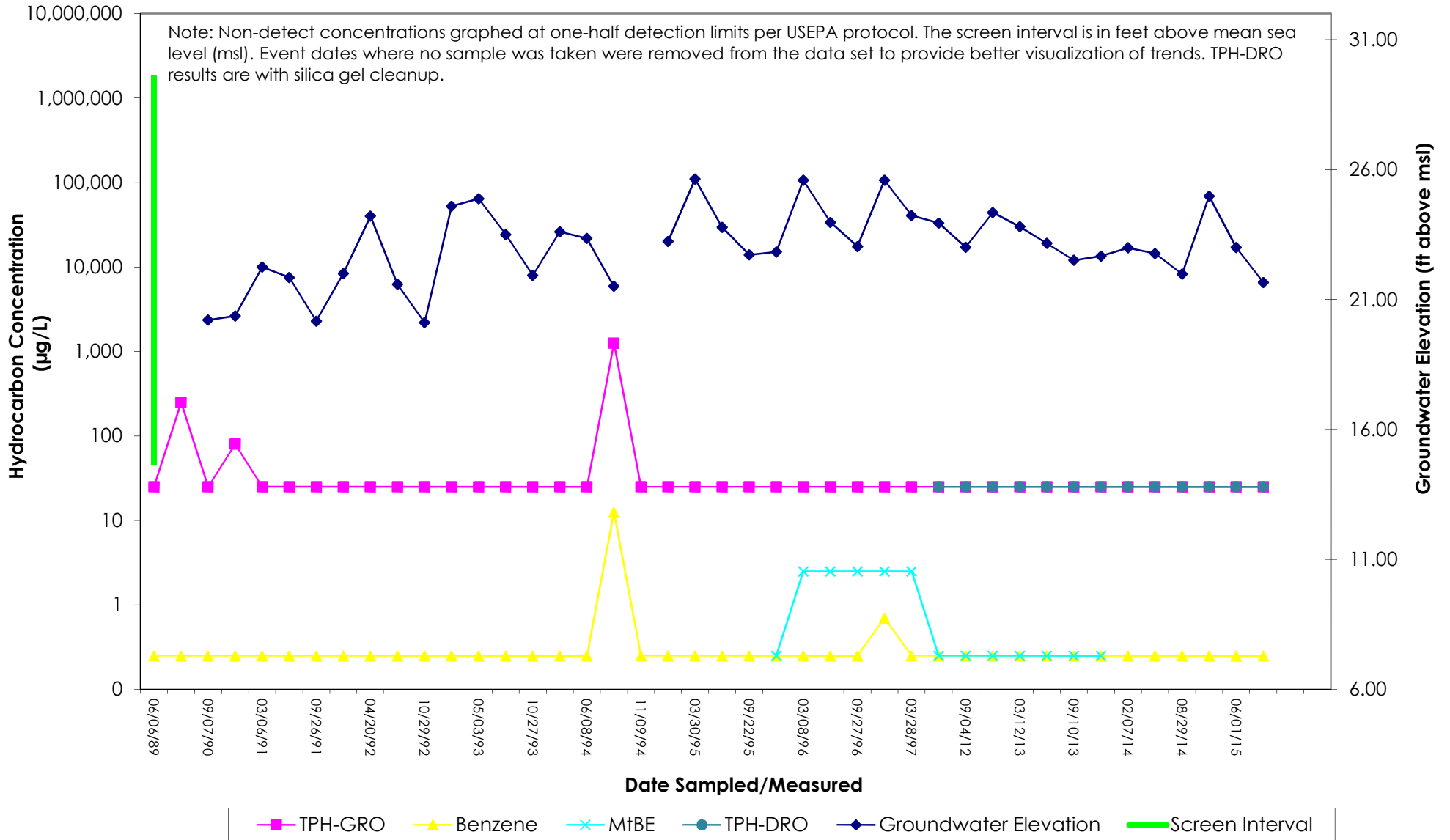


# C-5 TPH-GRO, TPH-DRO, Benzene, & MtBE Concentrations and Groundwater Elevations vs. Time

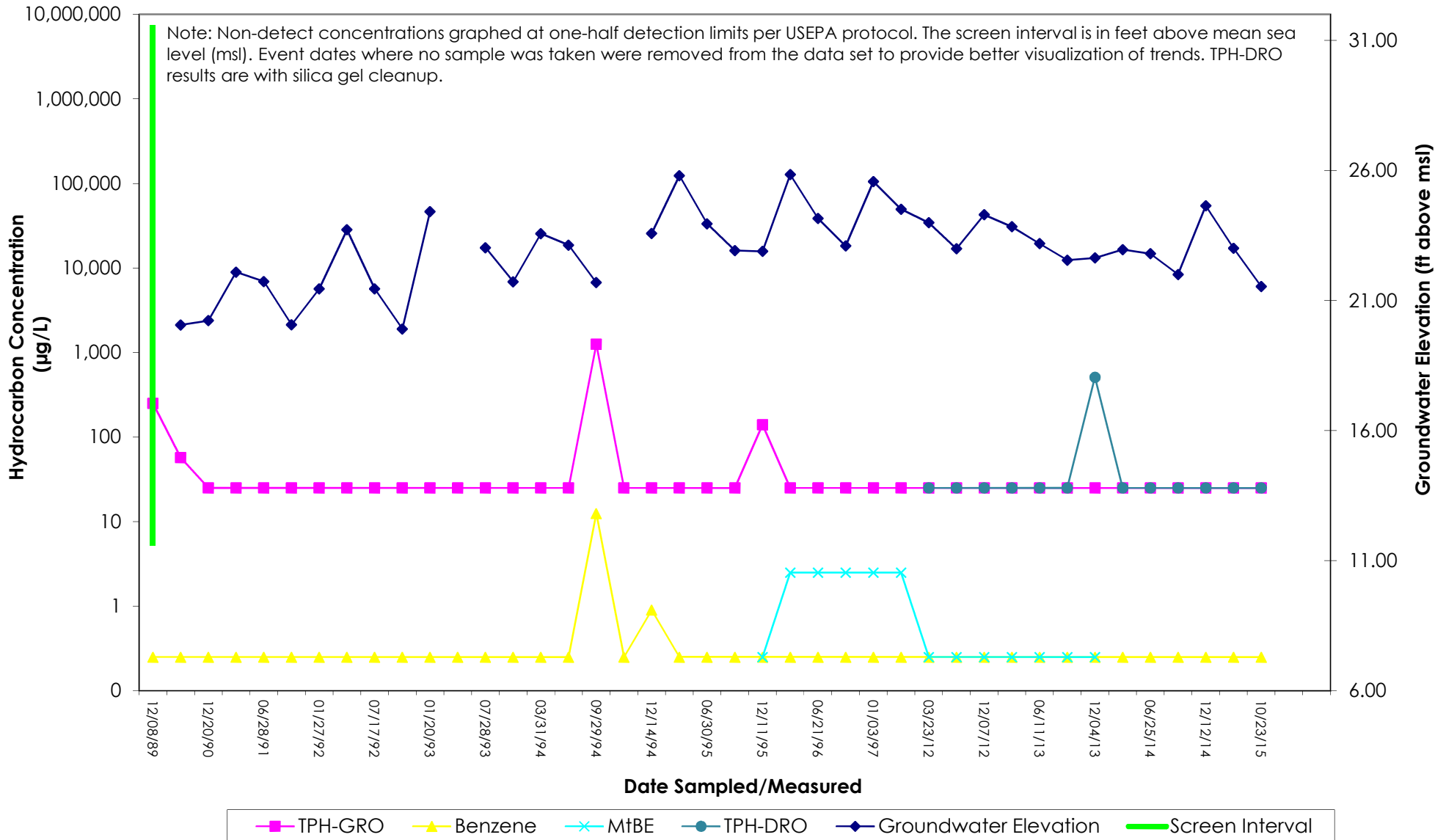
Chevron-branded Service Station 90504

15900 Hesperian Boulevard

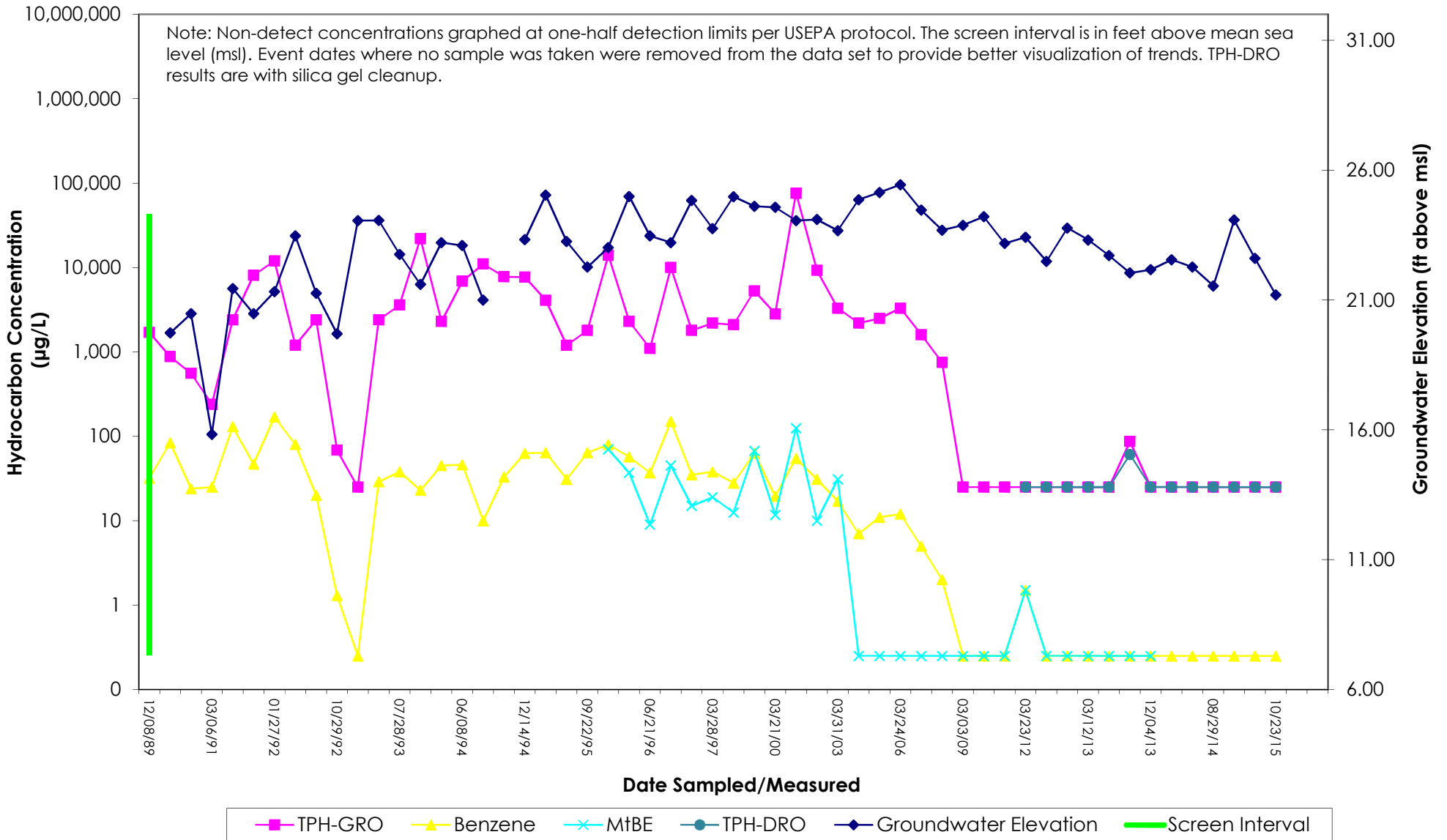
San Lorenzo, California



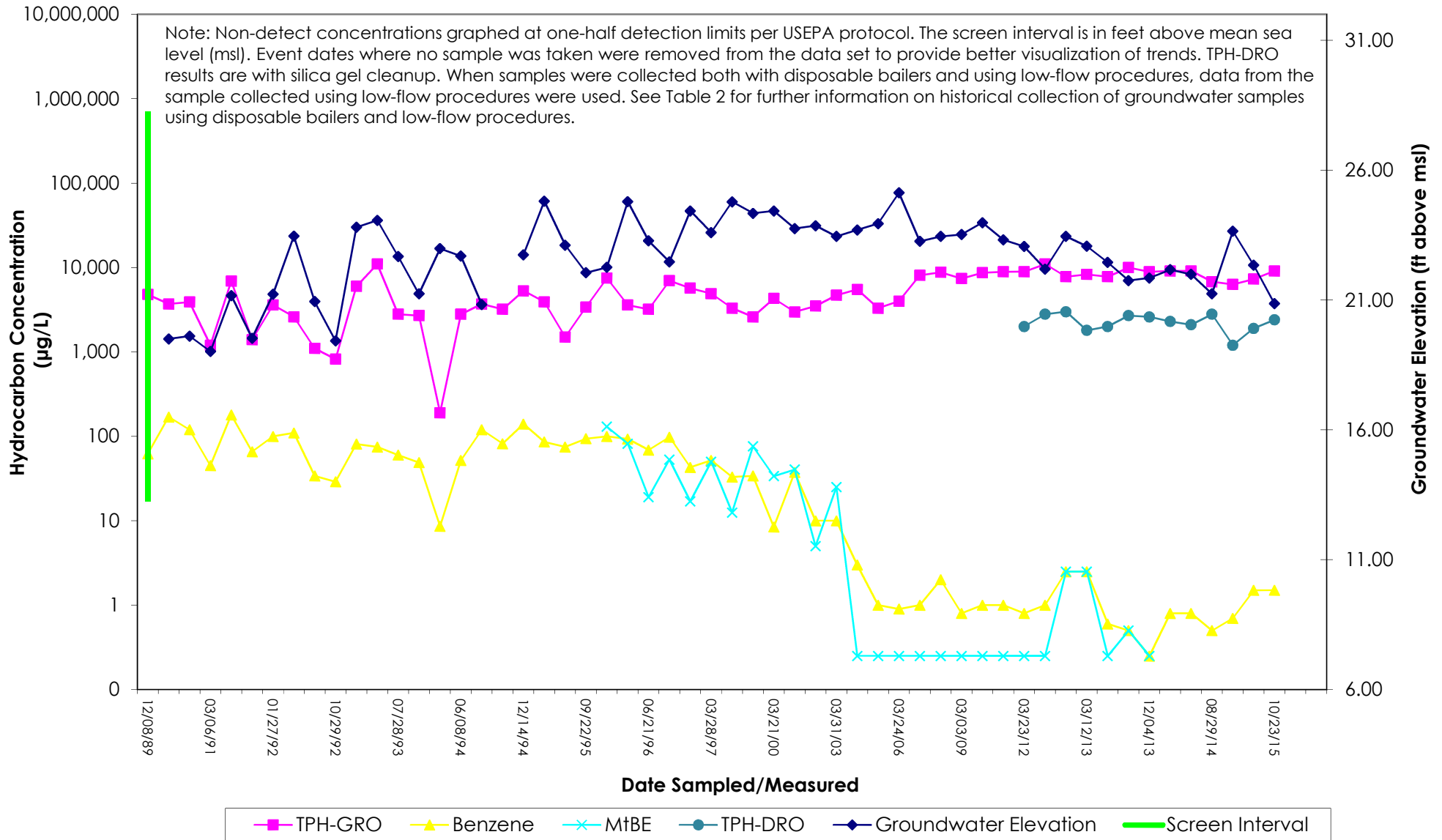
**C-6 TPH-GRO, TPH-DRO, Benzene, & MtBE Concentrations and Groundwater Elevations vs. Time**  
 Chevron-branded Service Station 90504  
 15900 Hesperian Boulevard  
 San Lorenzo, California



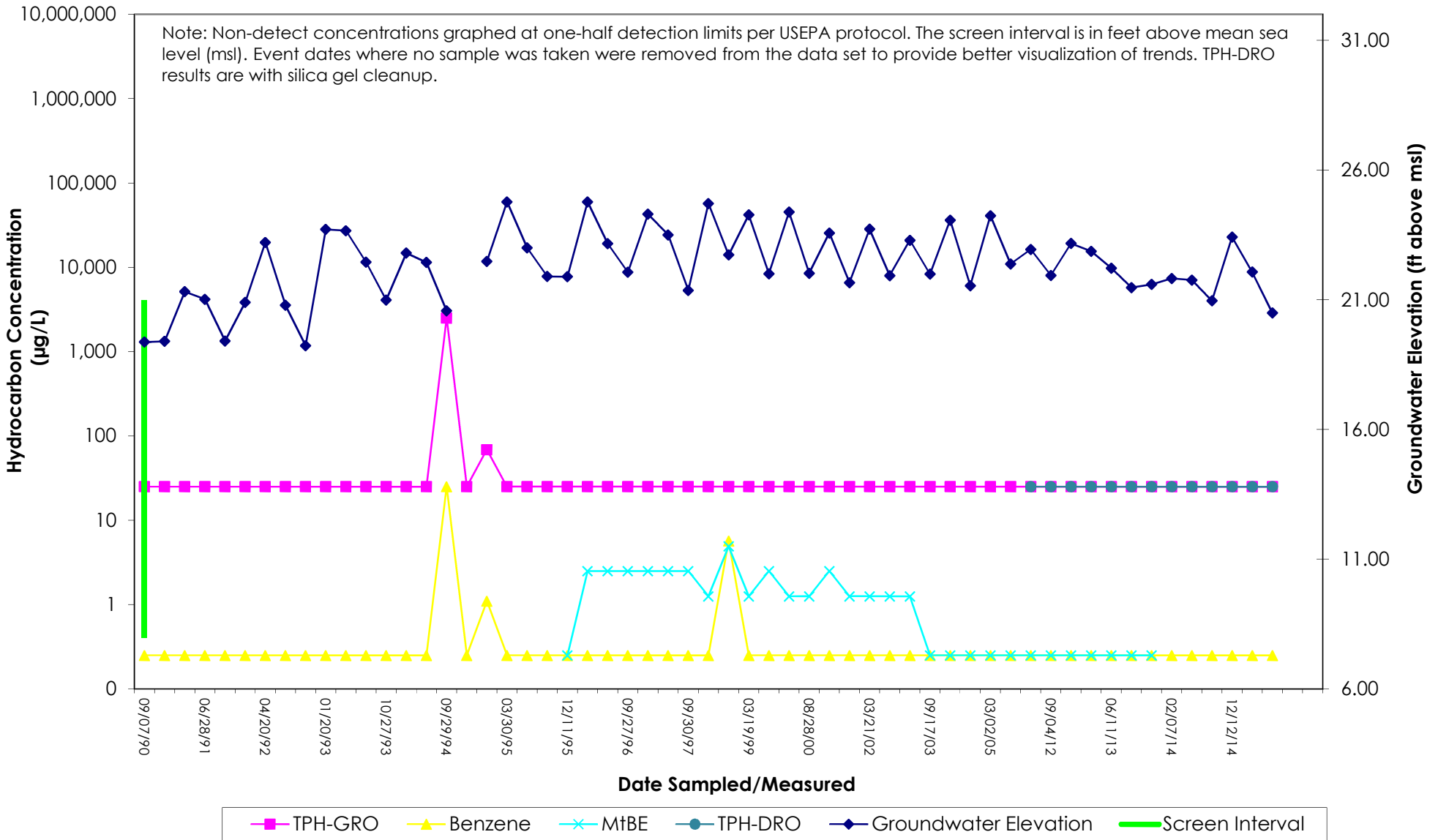
**C-7 TPH-GRO, TPH-DRO, Benzene, & MtBE Concentrations and Groundwater Elevations vs. Time**  
 Chevron-branded Service Station 90504  
 15900 Hesperian Boulevard  
 San Lorenzo, California



**C-8 TPH-GRO, TPH-DRO, Benzene, & MtBE Concentrations and Groundwater Elevations vs. Time**  
 Chevron-branded Service Station 90504  
 15900 Hesperian Boulevard  
 San Lorenzo, California



**C-9 TPH-GRO, TPH-DRO, Benzene, & MtBE Concentrations and Groundwater Elevations vs. Time**  
 Chevron-branded Service Station 90504  
 15900 Hesperian Boulevard  
 San Lorenzo, California

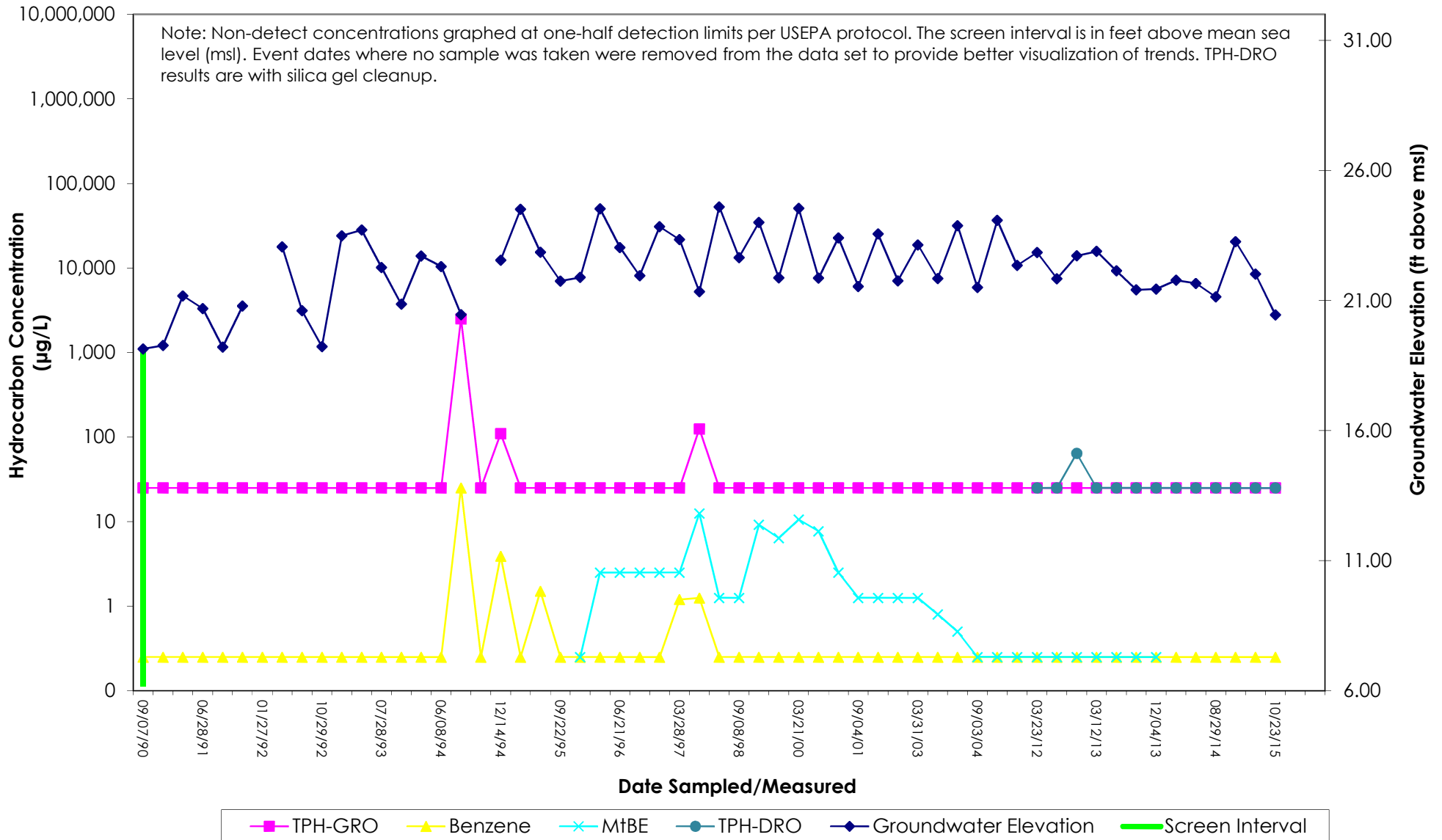


# C-10 TPH-GRO, TPH-DRO, Benzene, & MfBE Concentrations and Groundwater Elevations vs. Time

Chevron-branded Service Station 90504

15900 Hesperian Boulevard

San Lorenzo, California





# C-11 TPH-GRO, TPH-DRO, Benzene, & MtBE Concentrations and Groundwater Elevations vs. Time

Chevron-branded Service Station 90504

15900 Hesperian Boulevard

San Lorenzo, California

