



Denis L. Brown

Shell Oil Products US

Jerry Wickham  
Alameda County Health Care Services Agency  
1131 Harbor Bay Parkway, Suite 250  
Alameda, California 94502-6577

Re: Former Shell Service Station  
3420 San Pablo Avenue  
Oakland, California  
SAP Code 139619  
Incident No. 98995748  
ACHCSA Case No. RO0000006

Dear Mr. Wickham:

The attached document is provided for your review and comment. Upon information and belief, I declare, under penalty of perjury, that the information contained in the attached document is true and correct.

If you have any questions or concerns, please call me at (707) 865-0251.

Sincerely,

Denis L. Brown  
Project Manager

**RECEIVED**

1:50 pm, Jul 02, 2007

Alameda County  
Environmental Health

HSE – Environmental Services  
20945 S. Wilmington Ave.  
Carson, CA 90810-1039  
Tel (707) 865 0251  
Fax (707) 865 2542  
Email [denis.l.brown@shell.com](mailto:denis.l.brown@shell.com)



**CONESTOGA-ROVERS  
& ASSOCIATES**

19449 Riverside Drive, Suite 230, Sonoma, California 95476  
Telephone: 707-935-4850 Facsimile: 707-935-6649  
www.CRAworld.com

June 19, 2007

Mr. Jerry Wickham  
Alameda County Health Care Services Agency  
1131 Harbor Bay Parkway, Suite 250  
Alameda, California 94502-6577

Re: **Groundwater Monitoring Report – Second Quarter 2007**  
Former Shell/Current Operating Service Station  
3420 San Pablo Avenue  
Oakland, California  
SAP Code 139619  
Incident No. 98995748  
ACEH Fuel Leak Case No. RO0000006


Dear Mr. Wickham:

Conestoga-Rovers & Associates (CRA) prepared this report on behalf of Equilon Enterprises LLC dba Shell Oil Products US (Shell) in accordance with the quarterly reporting requirements of 23 CCR 2652d.

If you have any questions regarding the contents of this document, please call Ana Friel at (707) 268--3812.

Sincerely,  
**Conestoga-Rovers & Associates**

Ana Friel, PG  
Associate Geologist



Enclosure: Groundwater Monitoring Report – Second Quarter 2007

cc: Denis Brown, Shell Oil Products US, 20945 S. Wilmington Ave., Carson, CA 90810  
Mr. Shahriar Almasi, Portola Valley Shell  
Mike Bowery, Thrifty Oil Co., 13116 Imperial Hwy., Santa Fe Springs, CA 90670

Equal  
Employment  
Opportunity Employer



## **GROUNDWATER MONITORING REPORT – SECOND QUARTER 2007**

<b>Site Address</b>	<u>3420 San Pablo Avenue, Oakland</u>
<b>Site Use</b>	<u>Former Shell Service Station</u>
<b>Shell Project Manager</b>	<u>Denis Brown</u>
<b>Consultant and Contact Person</b>	<u>CRA, Ana Friel</u>
<b>Lead Agency and Contact</b>	<u>ACHCS, Jerry Wickham</u>
<b>Agency Case No.</b>	<u>RO0000006</u>
<b>Shell SAP Code</b>	<u>139619</u>
<b>Shell Incident No.</b>	<u>98995748</u>
<b>Date of Most Recent Agency Correspondence</b>	<u>October 25, 2006 (electronic)</u>

### **Current Quarter's Activities**

1. Blaine Tech Services Inc. (Blaine) gauged and sampled wells according to the established monitoring program for this site.
2. CRA prepared a vicinity map (Figure 1) and a groundwater contour and chemical concentration map (Figure 2). The Blaine report, presenting the analytical data, is included in Attachment A. Coordinated data from the nearby Thrifty station was not received in time for issuing this report.

### **Current Quarter's Findings**

<b>Groundwater Flow Direction</b>	<u>to the southwest, south, and southeast</u>
<b>Hydraulic Gradient</b>	<u>Varies 0.03 to 0.09</u>
<b>Depth to Water</b>	<u>5.68 to 8.37 feet below top of well casing</u>

### **Proposed Activities for Next Quarter**

1. Blaine will gauge and sample wells during the first month of the quarter, according to the established monitoring program for this site, and CRA will prepare a report.



**CONESTOGA-ROVERS  
& ASSOCIATES**

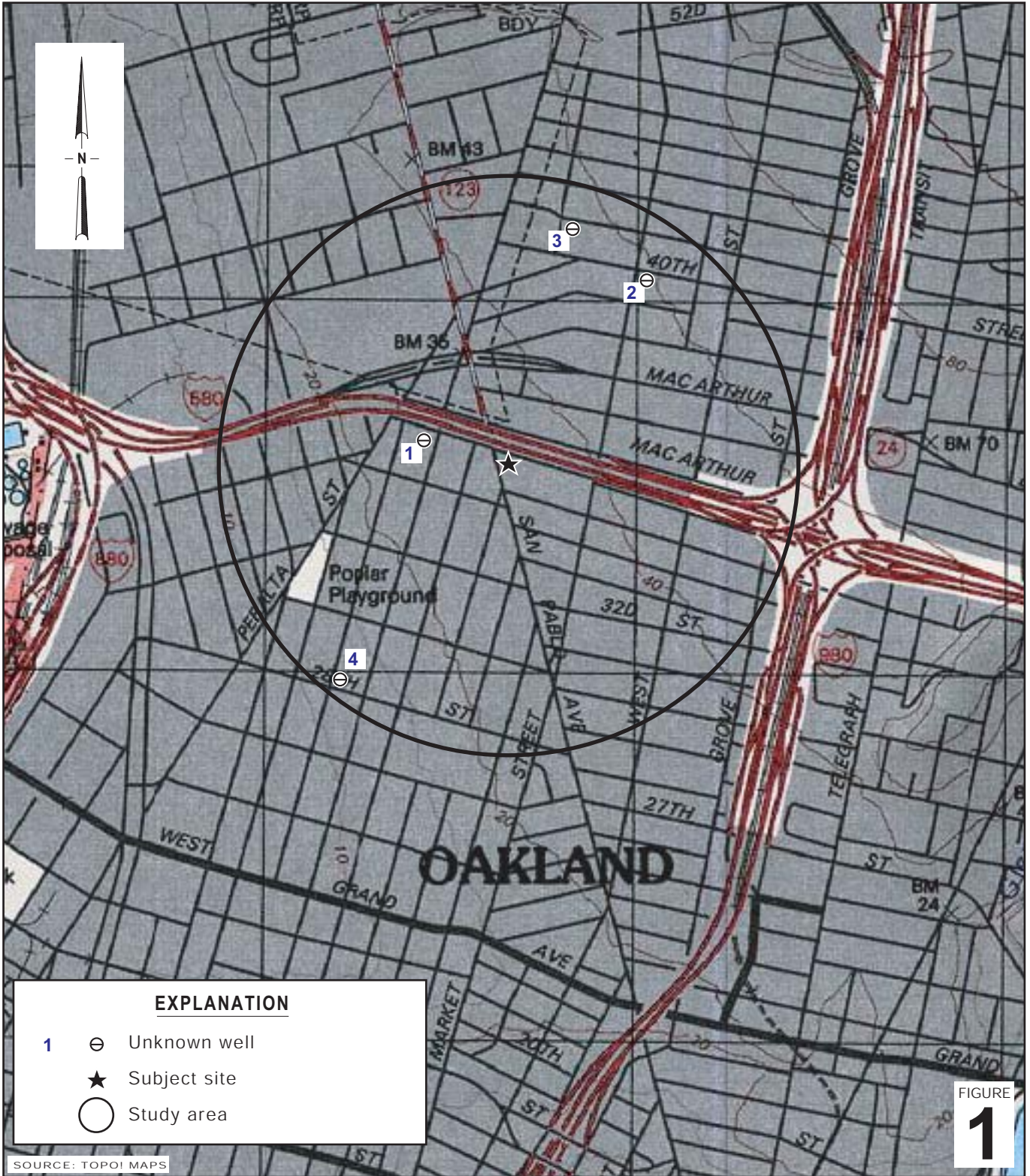
Mr. Jerry Wickham  
June 19, 2007

Figures: 1- Vicinity Map  
2- Groundwater Contour and Chemical Concentration Map

Attachments: A - Blaine Tech Services, Inc. - Groundwater Monitoring Report

Conestoga-Rovers & Associates (CRA) prepared this document for use by our client and appropriate regulatory agencies. It is based partially on information available to CRA from outside sources and/or in the public domain, and partially on information supplied by CRA and its subcontractors. CRA makes no warranty or guarantee, expressed or implied, included or intended in this document, with respect to the accuracy of information obtained from these outside sources or the public domain, or any conclusions or recommendations based on information that was not independently verified by CRA. This document represents the best professional judgment of CRA. None of the work performed hereunder constitutes or shall be represented as a legal opinion of any kind or nature.

II:\Sonoma.Shell\Oakland 3420 San Pablo\QM\2007\2Q07\Text 3420 San Pablo Ave Oakland 2Q07.doc



**Former Shell/  
Current Operating Station**  
3420 San Pablo Avenue  
Oakland, California



**Vicinity Map**  
(1/2 Mile Radius)



I:\SONOMA-SHELL\OAKLAND 3420 SAN PABLO\QIM2007\2007FIG2.GW CONTOUR.MXD

### EXPLANATION

- MW-1 Monitoring well location (Shell)
- MW-3 Destroyed monitoring well location
- P-1 Soil sample location (6/97)
- B-1 Soil boring location (5/89)
- MW-1 Monitoring well location (Thrifty)
- RW-1R Recovery well location (Thrifty)
- B-1 Soil boring location (Thrifty)
- B-1 Soil boring location (Thrifty, 9/87)
- SB1 Soil boring location (Thrifty, 7/86)
- Storm drain line (SD)
- Sanitary Sewer line (SS)
- Water line (W)
- Overhead electrical line (OHE)
- Storm drain catch basin
- Fire hydrant (FH)
- Flow direction indicator
- Miscellaneous utility vault, as labeled
- Groundwater elevation contour in feet referenced to mean sea level (ft msl).
- 29.27 Groundwater elevation in ft msl
- (10.3) Benzene concentration in micrograms per liter ( $\mu\text{g/L}$ )
- (27.2) MTBE concentration in  $\mu\text{g/L}$
- NM Not measured
- NA Not analyzed
- Note: Thrifty data not available. Thrifty wells surveyed to an arbitrary value, 100' above msl. Not used in contouring.
- Groundwater flow direction and gradient

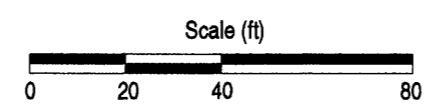
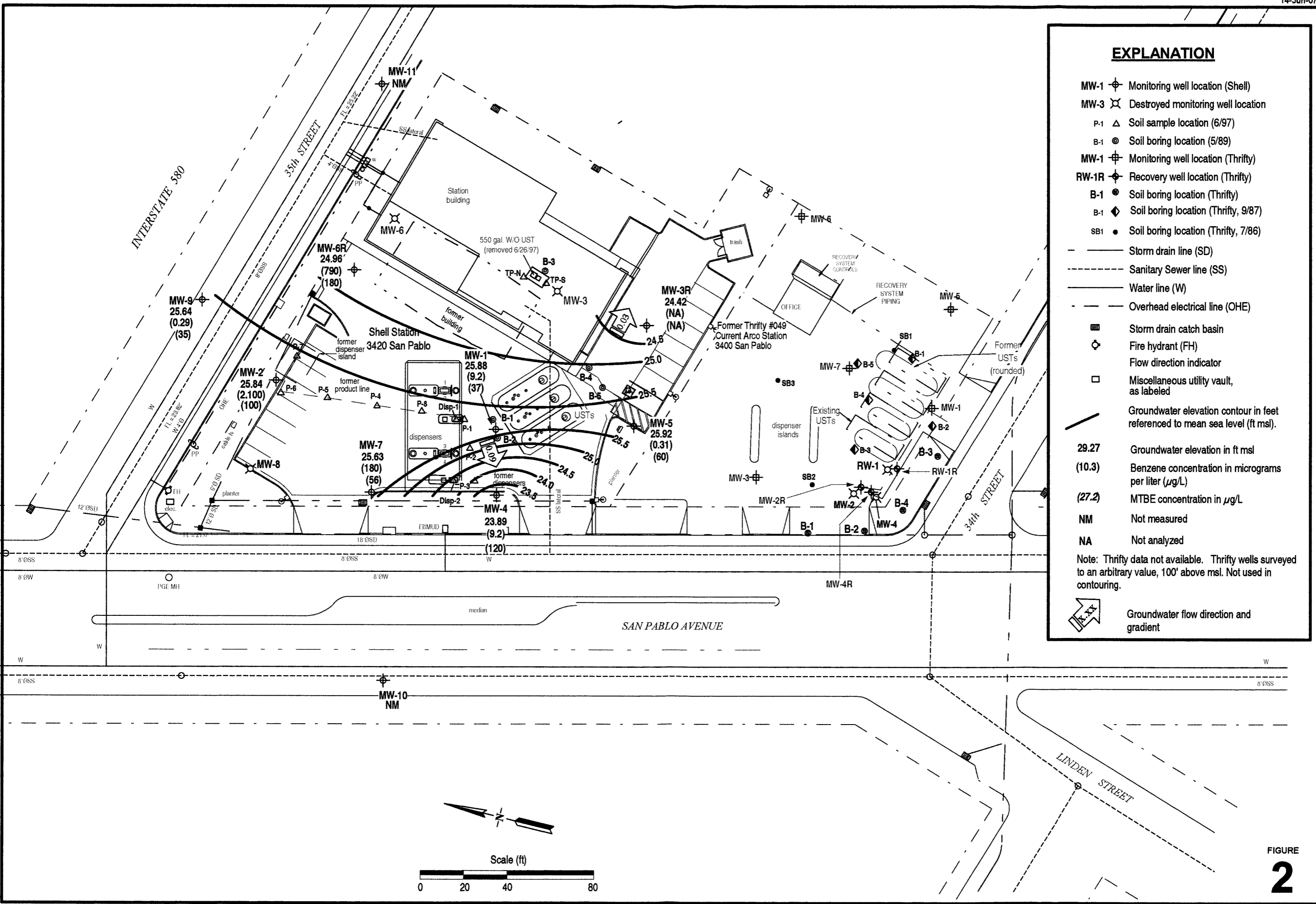


FIGURE  
**2**

**Attachment A**

**Blaine Tech Services, Inc.  
Groundwater Monitoring Report**

---

**BLAINE**  
TECH SERVICES INC.

---

GROUNDWATER SAMPLING SPECIALISTS  
SINCE 1985

May 23, 2007

Denis Brown  
Shell Oil Products US  
20945 South Wilmington Avenue  
Carson, CA 90810

Second Quarter 2007 Groundwater Monitoring at  
Former Shell/Current AmeriGas Service Station  
3420 San Pablo Avenue  
Oakland, CA

Monitoring performed on April 18, 2007

---

Groundwater Monitoring Report **070418-EP-1**

This report covers the routine monitoring of groundwater wells at this former Shell-branded facility. In accordance with standard procedures that conform to Regional Water Quality Control Board requirements, routine field data collection includes depth to water, total well depth, thickness of any separate immiscible layer, water column volume, calculated purge volume (if applicable), elapsed evacuation time (if applicable), total volume of water removed (if applicable), and standard water parameter instrument readings. Sample material is collected, contained, stored, and transported to the laboratory in conformance with EPA standards. Purgewater (if applicable) is, likewise, collected and transported to the Shell Martinez Manufacturing Complex.

Basic field information is presented alongside analytical values excerpted from the laboratory report in the cumulative table of **WELL CONCENTRATIONS**. The full analytical report for the most recent samples and the field data sheets are attached to this report.

At a minimum, Blaine Tech Services, Inc. field personnel are certified on completion of a forty hour Hazardous Materials and Emergency Response training course per 29 CFR 1910.120. Field personnel are also enrolled in annual eight hour refresher courses.



Blaine Tech Services, Inc. conducts sampling and documentation assignments of this type as an independent third party. Our activities at this site consisted of objective data and sample collection only. No interpretation of analytical results, defining of hydrological conditions or formulation of recommendations was performed.

Please call if you have any questions.

Yours truly,

Mike Ninokata  
Project Manager

MN/ks

attachments: Cumulative Table of WELL CONCENTRATIONS  
Certified Analytical Report  
Field Data Sheet

cc: Ana Friel  
Conestoga-Rovers & Associates  
19449 Riverside Dr., Suite 230  
Sonoma, CA 95476

**WELL CONCENTRATIONS**  
**Former Shell/Current AmeriGas Service Station**  
**3420 San Pablo Avenue**  
**Oakland, CA**

Well ID	Date	TPPH (ug/L)	B (ug/L)	T (ug/L)	E (ug/L)	X (ug/L)	MTBE 8020 (ug/L)	MTBE 8260 (ug/L)	DIPE (ug/L)	ETBE (ug/L)	TAME (ug/L)	TBA (ug/L)	Ethanol (ug/L)	TOC (MSL)	Depth to Water (ft.)	Depth to SPH (ft.)	GW Elevation (MSL)	SPH Thickness (ft.)	DO Reading (ppm)
MW-1	08/06/1991	NA	NA	NA	NA	NA	NA	NA	NA	NA	NA	NA	NA	21.28	10.86	NA	10.43	NA	NA
MW-1	10/23/1991	32,000	2,700	360	550	3,700	NA	NA	NA	NA	NA	NA	NA	21.28	11.05	NA	10.24	0.01	NA
MW-1	01/28/1992	14,000	1,000	106	450	1,600	NA	NA	NA	NA	NA	NA	NA	21.28	10.84	NA	10.44	NA	NA
MW-1	05/05/1992	98,000	11,000	1,200	3,500	18,000	NA	NA	NA	NA	NA	NA	NA	21.28	9.42	NA	11.86	<0.01	NA
MW-1	07/13/1992	11,000	1,100	130	740	1,300	NA	NA	NA	NA	NA	NA	NA	21.28	11.36	NA	9.92	NA	NA
MW-1	10/12/1992	NA	NA	NA	NA	NA	NA	NA	NA	NA	NA	NA	NA	21.28	13.14	NA	8.21	0.09	NA
MW-1	01/12/1993	NA	110	NA	NA	NA	NA	NA	NA	NA	NA	NA	NA	21.28	7.52	NA	13.78	0.02	NA
MW-1	04/06/1993	NA	NA	NA	NA	NA	NA	NA	NA	NA	NA	NA	NA	21.28	7.13	NA	14.16	<0.01	NA
MW-1	07/12/1993	NA	NA	NA	NA	NA	NA	NA	NA	NA	NA	NA	NA	21.28	11.02	NA	10.27	0.01	NA
MW-1	10/13/1993	NA	NA	NA	NA	NA	NA	NA	NA	NA	NA	NA	NA	21.28	12.18	NA	9.11	0.01	NA
MW-1	01/20/1994	NA	NA	NA	NA	NA	NA	NA	NA	NA	NA	NA	NA	21.28	9.18	NA	12.10	0.01	NA
MW-1	04/13/1994	NA	NA	NA	NA	NA	NA	NA	NA	NA	NA	NA	NA	21.28	8.72	NA	12.58	0.02	NA
MW-1	07/19/1994	17,000	420	140	530	1,300	NA	NA	NA	NA	NA	NA	NA	21.28	8.76	NA	12.52	NA	NA
MW-1	10/27/1994	23,000	1,200	130	990	960	NA	NA	NA	NA	NA	NA	NA	21.28	10.49	NA	10.79	NA	NA
MW-1	01/03/1995	31,000	610	160	1,200	5,000	NA	NA	NA	NA	NA	NA	NA	21.28	6.15	NA	15.13	NA	NA
MW-1	04/13/1995	20,000	340	42	680	2,900	NA	NA	NA	NA	NA	NA	NA	21.28	5.24	NA	16.04	NA	NA
MW-1	06/30/1995	16,000	450	62	460	1,200	NA	NA	NA	NA	NA	NA	NA	21.28	7.24	NA	14.04	NA	NA
MW-1	10/11/1995	8,400	660	47	510	850	8,000	NA	NA	NA	NA	NA	NA	21.28	9.48	NA	11.80	NA	NA
MW-1	10/13/1995	7,400	730	54	490	1,100	8,200	NA	NA	NA	NA	NA	NA	21.28	NA	NA	NA	NA	NA
MW-1	01/17/1996	24,000	570	110	820	2,900	15,000	NA	NA	NA	NA	NA	NA	21.28	6.48	NA	14.80	NA	NA
MW-1	04/10/1996	20,000	120	11	420	1,400	15,000	NA	NA	NA	NA	NA	NA	21.28	5.38	NA	15.90	NA	NA
MW-1	07/30/1996	7,900	240	22	170	300	12,000	NA	NA	NA	NA	NA	NA	21.28	7.61	NA	13.67	NA	NA
MW-1	10/17/1996	6,600	1,000	20	120	130	10,000	NA	NA	NA	NA	NA	NA	21.28	8.66	NA	12.62	NA	1.4
MW-1	01/22/1997	13,000	170	<50	330	1,200	18,000	NA	NA	NA	NA	NA	NA	21.28	5.00	NA	16.28	NA	1.6
MW-1	04/01/1997	7,900	240	26	130	200	6,400	NA	NA	NA	NA	NA	NA	21.28	6.42	NA	14.86	NA	1.4
MW-1	07/14/1997	5,000	<20	<20	59	61	9,000	NA	NA	NA	NA	NA	NA	21.28	8.92	NA	12.36	NA	1.9
MW-1	10/08/1997	3,200	180	7.6	18	6.1	11,000	NA	NA	NA	NA	NA	NA	21.28	9.43	NA	11.85	NA	4.8
MW-1	01/19/1998	8,100	39	<20	280	660	1,100	NA	NA	NA	NA	NA	NA	21.28	1.20	NA	20.08	NA	2.6
MW-1	04/28/1998	2,900	62	<10	160	370	1,200	1,200	NA	NA	NA	NA	NA	21.28	4.81	NA	16.47	NA	2.4
MW-1	09/30/1998	1,300	25	8.3	<5.0	12	2,000	NA	NA	NA	NA	NA	NA	21.05	9.90	NA	11.15	NA	1.6
MW-1	12/09/1998	21,000	240	<200	520	920	18,000	18,000	NA	NA	NA	NA	NA	21.05	12.26	NA	8.79	NA	4.3
MW-1	01/18/1999	10,600	<100	<100	471	130	48,600	50,800	NA	NA	NA	NA	NA	21.05	6.00	NA	15.05	NA	1.3

**WELL CONCENTRATIONS**  
**Former Shell/Current AmeriGas Service Station**  
**3420 San Pablo Avenue**  
**Oakland, CA**

Well ID	Date	TPPH (ug/L)	B (ug/L)	T (ug/L)	E (ug/L)	X (ug/L)	MTBE 8020 (ug/L)	MTBE 8260 (ug/L)	DIPE (ug/L)	ETBE (ug/L)	TAME (ug/L)	TBA (ug/L)	Ethanol (ug/L)	TOC (MSL)	Depth to Water (ft.)	Depth to SPH (ft.)	GW Elevation (MSL)	SPH Thickness (ft.)	DO Reading (ppm)
MW-1	04/12/1999	7,500	101	26.0	248	578	31,000	37,900	NA	NA	NA	NA	NA	21.05	4.00	NA	17.05	NA	1.2
MW-1	07/27/1999	5,420	80.1	<50.0	123	143	24,700	33,200*	NA	NA	NA	NA	NA	21.05	6.18	NA	14.87	NA	1.3
MW-1	10/14/1999	3,750	75.8	<12.5	30.3	37.0	17,200	20,600	NA	NA	NA	NA	NA	21.05	6.83	NA	14.22	NA	1.3
MW-1	01/06/2000	5,550	82.2	<5.00	128	45.4	9,410	8,200	NA	NA	NA	NA	NA	21.05	6.36	NA	14.69	NA	1.3
MW-1	04/05/2000	2,860	50.6	<10.0	98.2	36.2	4,120	3,150*	NA	NA	NA	NA	NA	21.05	3.65	NA	17.40	NA	2.0
MW-1	07/20/2000	3,600	37.9	36.0	34.2	40.4	3,140	3,430*	NA	NA	NA	NA	NA	21.05	4.11	NA	16.94	NA	1.2
MW-1	10/24/2000	2,330	32.3	<10.0	10.5	27.1	4,900	4,500	NA	NA	NA	NA	NA	21.05	5.18	NA	15.87	NA	1.4
MW-1	01/19/2001	2,000	25.9	24.9	12.5	29.7	2,610	3,070	NA	NA	NA	NA	NA	32.01	3.90	NA	28.11	NA	1.8
MW-1	04/27/2001	2,200	14	<2.0	5.3	6.8	NA	1,100	NA	NA	NA	NA	NA	32.01	4.48	NA	27.53	NA	1.5
MW-1	07/26/2001	2,600	26	2.3	<2.0	5.4	NA	890	NA	NA	NA	NA	NA	32.01	6.28	NA	25.73	NA	1.2
MW-1	10/02/2001	1,900	54	<2.0	7.8	14	NA	890	<2.0	<2.0	<2.0	450	<500	32.01	6.53	NA	25.48	NA	1.6
MW-1	01/15/2002	2,300	19	2.8	9.3	12	NA	370	NA	NA	NA	NA	NA	32.01	5.00	NA	27.01	NA	1.9
MW-1	04/17/2002	4,500	20	2.0	1.3	4.6	NA	500	NA	NA	NA	NA	NA	32.01	5.63	NA	26.38	NA	2.4
MW-1	07/11/2002	2,700	25	1.1	<1.0	2.1	NA	500	NA	NA	NA	NA	NA	32.01	6.10	NA	25.91	NA	1.5
MW-1	10/10/2002	2,200	20	1.0	1.8	3.5	NA	580	NA	NA	NA	NA	NA	32.01	6.68	NA	25.33	NA	2.5
MW-1	01/21/2003	3,100	27	12	30	14	NA	810	NA	NA	NA	NA	NA	32.01	4.35	NA	27.66	NA	1.7
MW-1	05/02/2003	4,100	36	<25	<25	<50	NA	1,000	NA	NA	NA	NA	NA	32.01	5.19	NA	26.82	NA	2.1
MW-1	07/10/2003	1,900	37	<12	<12	<25	NA	600	NA	NA	NA	NA	NA	32.01	5.61	NA	26.40	NA	NA
MW-1	10/28/2003	4,300	97	<10	10	<20	NA	1,800	NA	NA	NA	NA	NA	32.01	5.78	NA	26.23	NA	NA
MW-1	01/13/2004	3,000	53	10	29	<10	NA	510	NA	NA	NA	NA	NA	32.01	4.95	NA	27.06	NA	NA
MW-1	04/01/2004	3,000	85	29	11	15	NA	310	NA	NA	NA	NA	NA	32.01	5.05	NA	26.96	NA	NA
MW-1	07/21/2004	3,200	130	19	7.7	18	NA	410	<20	<20	<20	1,100	NA	32.01	5.90	NA	26.11	NA	NA
MW-1	10/20/2004	3,600	200	8.4	12	21	NA	320	NA	NA	NA	NA	NA	32.01	5.63	NA	26.38	NA	NA
MW-1	01/19/2005	2,800	55	<5.0	21	17	NA	170	NA	NA	NA	NA	NA	32.01	4.64	NA	27.37	NA	NA
MW-1	04/20/2005	2,600	28	<5.0	11	<10	NA	140	NA	NA	NA	NA	NA	32.01	3.75	NA	28.26	NA	NA
MW-1	07/20/2005	2,000	20	<1.0	1.6	2.3	NA	110	<4.0	<4.0	<4.0	220	NA	32.01	6.19	NA	25.82	NA	NA
MW-1	10/19/2005	2,200	21	0.80	2.1	1.9	NA	80	NA	NA	NA	NA	NA	32.01	7.20	NA	24.81	NA	NA
MW-1	01/24/2006	7,000	35.5	2.24	119	17.1	NA	80.2	NA	NA	NA	NA	NA	32.01	4.04	NA	27.97	NA	NA
MW-1	04/19/2006	2,030	10.3	1.04	2.44	<0.500	NA	27.2	NA	NA	NA	NA	NA	32.01	2.74	NA	29.27	NA	NA
MW-1	07/19/2006	4,310	18.1	<0.500	1.48	<0.500	NA	34.8	<0.500	<0.500	<0.500	<10.0	NA	32.01	4.74	NA	27.27	NA	NA
MW-1	10/18/2006	4,370	15.0	0.520	4.73	2.06	NA	49.1	NA	NA	NA	NA	NA	32.01	6.03	NA	25.98	NA	NA
MW-1	01/17/2007	410	<0.50	<0.50	<0.50	<1.0	NA	24	NA	NA	NA	NA	NA	32.01	5.40	NA	26.61	NA	NA
<b>MW-1</b>	<b>04/18/2007</b>	<b>1,400 h</b>	<b>9.2</b>	<b>0.35 i</b>	<b>0.94 i</b>	<b>0.92 i</b>	<b>NA</b>	<b>37</b>	<b>NA</b>	<b>NA</b>	<b>NA</b>	<b>NA</b>	<b>NA</b>	<b>32.01</b>	<b>6.13</b>	<b>NA</b>	<b>25.88</b>	<b>NA</b>	<b>NA</b>

**WELL CONCENTRATIONS**  
**Former Shell/Current AmeriGas Service Station**  
**3420 San Pablo Avenue**  
**Oakland, CA**

Well ID	Date	TPPH (ug/L)	B (ug/L)	T (ug/L)	E (ug/L)	X (ug/L)	MTBE 8020 (ug/L)	MTBE 8260 (ug/L)	DIPE (ug/L)	ETBE (ug/L)	TAME (ug/L)	TBA (ug/L)	Ethanol (ug/L)	TOC (MSL)	Depth to Water (ft.)	Depth to SPH (ft.)	GW Elevation (MSL)	SPH Thickness (ft.)	DO Reading (ppm)
MW-2	08/06/1991	50,000	15,000	NA	2,700	13,000	NA	NA	NA	NA	NA	NA	NA	21.56	9.72	NA	11.84	NA	NA
MW-2	10/23/1991	120,000	11,000	1,400	3,500	19,000	NA	NA	NA	NA	NA	NA	NA	21.56	10.03	NA	11.53	NA	NA
MW-2	01/28/1992	49,000	7,400	800	1,800	8,300	NA	NA	NA	NA	NA	NA	NA	21.56	8.78	NA	12.78	NA	NA
MW-2	05/05/1992	52,000	12,000	1,100	2,200	12,000	NA	NA	NA	NA	NA	NA	NA	21.56	7.58	NA	13.98	NA	NA
MW-2	07/13/1992	47,000	15,000	2,400	4,500	16,000	NA	NA	NA	NA	NA	NA	NA	21.56	9.63	NA	11.93	NA	NA
MW-2	10/12/1992	NA	NA	NA	NA	NA	NA	NA	NA	NA	NA	NA	NA	21.56	11.66	NA	9.92	0.03	NA
MW-2	01/12/1993	NA	NA	NA	NA	NA	NA	NA	NA	NA	NA	NA	NA	21.56	7.13	NA	14.44	0.01	NA
MW-2	04/06/1993	NA	NA	NA	NA	NA	NA	NA	NA	NA	NA	NA	NA	21.56	6.40	NA	15.17	<0.01	NA
MW-2	07/12/1993	59,000	12,000	950	2,400	11,000	NA	NA	NA	NA	NA	NA	NA	21.56	8.75	NA	12.81	NA	NA
MW-2	10/13/1993	54,000	14,000	1,200	3,700	22,000	NA	NA	NA	NA	NA	NA	NA	21.56	10.28	NA	11.28	NA	NA
MW-2	01/20/1994	NA	NA	NA	NA	NA	NA	NA	NA	NA	NA	NA	NA	21.56	NA	NA	NA	NA	NA
MW-2	04/13/1994	79,000	9,400	740	2,100	12,000	NA	NA	NA	NA	NA	NA	NA	21.56	7.35	NA	14.22	<0.01	NA
MW-2	07/19/1994	63,000	13,000	810	1,900	13,000	NA	NA	NA	NA	NA	NA	NA	21.56	8.24	NA	13.32	NA	NA
MW-2	10/27/1994	64,000	8,800	480	2,100	10,000	NA	NA	NA	NA	NA	NA	NA	21.56	10.26	NA	13.32	NA	NA
MW-2	01/03/1995	67,000	9,800	720	2,800	11,000	NA	NA	NA	NA	NA	NA	NA	21.56	6.44	NA	15.12	NA	NA
MW-2	04/13/1995	83,000	10,000	490	2,600	13,000	NA	NA	NA	NA	NA	NA	NA	21.56	5.89	NA	15.67	NA	NA
MW-2	06/30/1995	65,000	12,000	1,800	2,400	12,000	NA	NA	NA	NA	NA	NA	NA	21.56	7.41	NA	14.15	NA	NA
MW-2	10/11/1995	68,000	8,800	840	3,000	13,000	1,400	NA	NA	NA	NA	NA	NA	21.56	8.02	NA	13.54	NA	NA
MW-2	01/17/1996	79,000	12,000	640	2,700	14,000	2,200	NA	NA	NA	NA	NA	NA	21.56	7.42	NA	14.14	NA	NA
MW-2	04/10/1996	84,000	7,200	310	1,700	7,800	2,900	NA	NA	NA	NA	NA	NA	21.56	6.91	NA	14.65	NA	NA
MW-2	07/30/1996	26,000	6,800	210	1,300	5,500	4,500	NA	NA	NA	NA	NA	NA	21.56	7.63	NA	13.93	NA	NA
MW-2	10/17/1996	46,000	9,800	340	2,000	6,500	4,900	NA	NA	NA	NA	NA	NA	21.56	8.27	NA	13.29	NA	1.8
MW-2	01/22/1997	52,000	6,200	220	1,400	6,600	3,000	NA	NA	NA	NA	NA	NA	21.56	7.09	NA	14.47	NA	1.9
MW-2	04/01/1997	69,000	6,000	380	2,400	11,000	3,800	NA	NA	NA	NA	NA	NA	21.56	6.91	NA	14.65	NA	2.0
MW-2	07/14/1997	53,000	7,700	260	1,600	5,200	2,400	NA	NA	NA	NA	NA	NA	21.56	9.93	NA	11.63	NA	1.2
MW-2	10/08/1997	56,000	8,500	320	1,600	5,100	4,200	NA	NA	NA	NA	NA	NA	21.56	10.43	NA	11.13	NA	2.1
MW-2	01/19/1998	64,000	10,000	230	2,400	12,000	2,700	NA	NA	NA	NA	NA	NA	21.56	3.60	NA	17.96	NA	2.4
MW-2	04/28/1998	45,000	9,800	310	2,700	11,000	2,400	2,000	NA	NA	NA	NA	NA	21.56	4.81	NA	15.71	NA	2
MW-2	09/30/1998	42,000	7,400	200	2,600	9,800	1,800	NA	NA	NA	NA	NA	NA	21.58	7.20	NA	14.38	NA	1.6
MW-2	12/09/1998	60,000	7,000	270	1,600	7,000	2,100	NA	NA	NA	NA	NA	NA	21.58	7.11	NA	14.47	NA	4.6
MW-2	01/18/1999	45,000	7,960	151	1,750	6,410	1,310	NA	NA	NA	NA	NA	NA	21.58	6.83	NA	14.75	NA	1.8
MW-2	04/12/1999	47,400	7,680	131	1,840	6,400	<1,000	NA	NA	NA	NA	NA	NA	21.58	5.90	NA	15.68	NA	1.9

**WELL CONCENTRATIONS**  
**Former Shell/Current AmeriGas Service Station**  
**3420 San Pablo Avenue**  
**Oakland, CA**

Well ID	Date	TPPH (ug/L)	B (ug/L)	T (ug/L)	E (ug/L)	X (ug/L)	MTBE 8020 (ug/L)	MTBE 8260 (ug/L)	DIPE (ug/L)	ETBE (ug/L)	TAME (ug/L)	TBA (ug/L)	Ethanol (ug/L)	TOC (MSL)	Depth to Water (ft.)	Depth to SPH (ft.)	GW Elevation (MSL)	SPH Thickness (ft.)	DO Reading (ppm)
MW-2	07/27/1999	36,400	6,750	83.5	1,590	5,070	682	NA	NA	NA	NA	NA	NA	21.58	6.56	NA	15.02	NA	2.0
MW-2	10/14/1999	45,300	6,990	144	1,850	4,930	1,070	NA	NA	NA	NA	NA	NA	21.58	8.90	NA	12.68	NA	1.5
MW-2	01/06/2000	44,100	5,820	107	1,720	4,590	841	NA	NA	NA	NA	NA	NA	21.58	7.27	NA	14.31	NA	1.4
MW-2	04/05/2000	32,000	6,680	<100	1,770	4,030	934	NA	NA	NA	NA	NA	NA	21.58	5.32	NA	16.26	NA	1.3
MW-2	07/20/2000	32,100	5,290	68.6	1,870	3,810	254	NA	NA	NA	NA	NA	NA	21.58	5.47	NA	16.11	NA	2.9
MW-2	10/24/2000	24,400	4,680	<50.0	1,460	2,380	682	NA	NA	NA	NA	NA	NA	21.58	5.88	NA	15.70	NA	2.2
MW-2	01/19/2001	29,200	4,980	127	2,820	4,320	<500	NA	NA	NA	NA	NA	NA	32.54	5.96	NA	26.58	NA	1.4
MW-2	04/27/2001	40,000	5,400	67	2,800	5,100	NA	380	NA	NA	NA	NA	NA	32.54	5.87	NA	26.67	NA	1.1
MW-2	07/26/2001	42,000	4,700	59	2,800	4,300	NA	<250	NA	NA	NA	NA	NA	32.54	6.48	NA	26.06	NA	1.0
MW-2	10/02/2001	36,000	4,200	64	2,400	2,700	NA	<200	NA	NA	NA	NA	NA	32.54	6.65	NA	25.89	NA	1.6
MW-2	01/15/2002	39,000	4,100	46	2,200	2,300	NA	280	NA	NA	NA	NA	NA	32.54	5.81	NA	26.73	NA	1.8
MW-2	04/17/2002	30,000	3,800	44	2,100	2,100	NA	270	NA	NA	NA	NA	NA	32.54	6.03	NA	26.51	NA	1.6
MW-2	07/11/2002	34,000	3,600	18	2,700	2,200	NA	110	NA	NA	NA	NA	NA	32.54	6.49	NA	26.05	NA	2.7
MW-2	10/10/2002	26,000	2,600	19	1,900	810	NA	<100	NA	NA	NA	NA	NA	32.54	6.82	NA	25.72	NA	2.4
MW-2	01/21/2003	30,000	3,000	24	2,000	1,400	NA	140	NA	NA	NA	NA	NA	32.54	6.00	NA	26.54	NA	1.6
MW-2	05/02/2003	23,000	2,800	28	1,400	880	NA	<250	NA	NA	NA	NA	NA	32.54	5.85	NA	26.69	NA	1.7
MW-2	07/10/2003	20,000	3,800	<50	2,500	1,500	NA	180	NA	NA	NA	NA	NA	32.54	6.16	NA	26.38	NA	NA
MW-2	10/28/2003	35,000	5,400	59	2,800	1,400	NA	140	NA	NA	NA	NA	NA	32.54	6.30	NA	26.24	NA	NA
MW-2	01/13/2004	39,000	6,400	55	3,000	1,400	NA	240	NA	NA	NA	NA	NA	32.54	5.93	NA	26.61	NA	NA
MW-2	04/01/2004	29,000	4,200	<50	2,300	1,000	NA	140	NA	NA	NA	NA	NA	32.54	5.99	NA	26.55	NA	NA
MW-2	07/21/2004	43,000	3,900	<50	2,700	860	NA	93	<200	<200	<200	<500	NA	32.54	6.05	NA	26.49	NA	NA
MW-2	10/20/2004	33,000	5,100	<50	2,800	950	NA	97	NA	NA	NA	NA	NA	32.54	6.10	NA	26.44	NA	NA
MW-2	01/19/2005	27,000	3,400	<50	2,000	580	NA	120	NA	NA	NA	NA	NA	32.54	5.41	NA	27.13	NA	NA
MW-2	04/20/2005	37,000	3,400	<50	1,900	580	NA	110	NA	NA	NA	NA	NA	32.54	5.86	NA	26.68	NA	NA
MW-2	07/20/2005	33,000	3,900	<50	2,300	590	NA	86	<200	<200	<200	<500	NA	32.54	8.39	NA	24.15	NA	NA
MW-2	10/19/2005	12,000	2,100	15	1,500	430	NA	80	NA	NA	NA	NA	NA	32.54	7.96	NA	24.58	NA	NA
MW-2	01/24/2006	44,600	3,260	20.3	2,220	458	NA	107	NA	NA	NA	NA	NA	32.54	4.54	NA	28.00	NA	NA
MW-2	04/19/2006	<2,500	2,520	13.2	1,610	343	NA	104	NA	NA	NA	NA	NA	32.54	4.63	NA	27.91	NA	NA
MW-2	07/19/2006	41,900	2,460	10.9	1,670	322	NA	78.2	<0.500	<0.500	<0.500	<10.0	NA	32.54	5.48	NA	27.06	NA	NA
MW-2	10/18/2006	49,400	2,490	11.0	2,130	320	NA	47.6	NA	NA	NA	NA	NA	32.54	6.50	NA	26.04	NA	NA
MW-2	01/17/2007	16,000	2,200	12	1,600	260	NA	56	NA	NA	NA	NA	NA	32.54	6.19	NA	26.35	NA	NA
<b>MW-2</b>	<b>04/18/2007</b>	<b>22,000 h</b>	<b>2,100</b>	<b>14 i</b>	<b>1,700</b>	<b>289</b>	<b>NA</b>	<b>100</b>	<b>NA</b>	<b>NA</b>	<b>NA</b>	<b>NA</b>	<b>NA</b>	<b>32.54</b>	<b>6.70</b>	<b>NA</b>	<b>25.84</b>	<b>NA</b>	<b>NA</b>

**WELL CONCENTRATIONS**  
**Former Shell/Current AmeriGas Service Station**  
**3420 San Pablo Avenue**  
**Oakland, CA**

Well ID	Date	TPPH (ug/L)	B (ug/L)	T (ug/L)	E (ug/L)	X (ug/L)	MTBE 8020 (ug/L)	MTBE 8260 (ug/L)	DIPE (ug/L)	ETBE (ug/L)	TAME (ug/L)	TBA (ug/L)	Ethanol (ug/L)	TOC (MSL)	Depth to Water (ft.)	Depth to SPH (ft.)	GW Elevation (MSL)	SPH Thickness (ft.)	DO Reading (ppm)
MW-3	08/06/1991	430	8	1	4	15	NA	NA	NA	NA	NA	NA	NA	21.78	11.18	NA	10.60	NA	NA
MW-3	10/23/1991	390	2.10	<0.3	0.48	2	NA	NA	NA	NA	NA	NA	NA	21.78	11.69	NA	10.09	NA	NA
MW-3	01/28/1992	190	<0.5	<0.5	<0.5	<0.5	NA	NA	NA	NA	NA	NA	NA	21.78	9.99	NA	11.79	NA	NA
MW-3	05/04/1992	190	<1	<1	<1	0.71	NA	NA	NA	NA	NA	NA	NA	21.78	9.46	NA	12.32	NA	NA
MW-3	07/20/1992	200a	<0.5	<0.5	<0.5	<0.5	NA	NA	NA	NA	NA	NA	NA	21.78	11.29	NA	10.49	NA	NA
MW-3	10/12/1992	180a	<0.5	<0.5	<0.5	<0.5	NA	NA	NA	NA	NA	NA	NA	21.78	13.10	NA	8.68	NA	NA
MW-3	01/12/1993	180	<0.5	2.3	0.9	5.6	NA	NA	NA	NA	NA	NA	NA	21.78	7.32	NA	14.46	NA	NA
MW-3	04/06/1993	280	<0.5	<0.5	<0.5	<0.5	NA	NA	NA	NA	NA	NA	NA	21.78	7.44	NA	14.34	NA	NA
MW-3	07/12/1993	310a	<0.5	<0.5	<0.5	<0.5	NA	NA	NA	NA	NA	NA	NA	21.78	10.62	NA	11.16	NA	NA
MW-3	10/13/1993	150	<0.5	<0.5	<0.5	<0.5	NA	NA	NA	NA	NA	NA	NA	21.78	12.05	NA	9.73	NA	NA
MW-3	01/20/1994	180	<0.5	<0.5	<0.5	<0.5	NA	NA	NA	NA	NA	NA	NA	21.78	9.62	NA	12.16	NA	NA
MW-3	04/13/1994	270	<0.5	<0.5	<0.5	<0.5	NA	NA	NA	NA	NA	NA	NA	21.78	9.15	NA	12.63	NA	NA
MW-3	07/19/1994	190a	<0.5	<0.5	<0.5	<0.5	NA	NA	NA	NA	NA	NA	NA	21.78	10.13	NA	11.65	NA	NA
MW-3	10/27/1994	160a	<0.5	<0.5	<0.5	<0.5	NA	NA	NA	NA	NA	NA	NA	21.78	11.66	NA	10.12	NA	NA
MW-3	01/03/1995	100a	<0.5	<0.5	<0.5	<0.5	NA	NA	NA	NA	NA	NA	NA	21.78	6.89	NA	14.89	NA	NA
MW-3	04/13/1995	120a	<0.5	<0.5	<0.5	<0.5	NA	NA	NA	NA	NA	NA	NA	21.78	6.79	NA	14.99	NA	NA
MW-3	06/30/1995	180a	<0.5	<0.5	<0.5	<0.5	NA	NA	NA	NA	NA	NA	NA	21.78	8.94	NA	12.84	NA	NA
MW-3	10/11/1995	150	2.2	<0.5	<0.5	<0.5	2.3	NA	NA	NA	NA	NA	NA	21.78	10.62	NA	11.16	NA	NA
MW-3	01/17/1996	120	<0.5	<0.5	<0.5	<0.5	7.8	NA	NA	NA	NA	NA	NA	21.78	7.18	NA	14.60	NA	NA
MW-3	04/10/1996	160	<0.5	<0.5	<0.5	<0.5	12	NA	NA	NA	NA	NA	NA	21.78	6.76	NA	15.02	NA	NA
MW-3	07/30/1996	57	<0.5	<0.5	<0.5	<0.5	<2.5	NA	NA	NA	NA	NA	NA	21.78	9.04	NA	12.74	NA	NA
MW-3	10/17/1996	<50	<0.5	<0.5	<0.5	<0.5	<2.5	NA	NA	NA	NA	NA	NA	21.78	9.04	NA	12.74	NA	2.0
MW-3	01/22/1997	<50	<0.5	<0.5	<0.5	<0.5	3.7	NA	NA	NA	NA	NA	NA	21.78	5.03	NA	16.75	NA	2.4
MW-3	04/01/1997	71	<0.50	<0.50	<0.50	<0.50	NA b	NA	NA	NA	NA	NA	NA	21.78	8.23	NA	13.55	NA	1.6
MW-3	07/14/1997	<50	<0.50	<0.50	<0.50	1.5	NA b	NA	NA	NA	NA	NA	NA	21.78	9.09	NA	12.69	NA	1.9
MW-3	10/08/1997	73	<0.50	<0.50	<0.50	<0.50	NA b	NA	NA	NA	NA	NA	NA	21.78	10.23	NA	11.55	NA	5.5
MW-3	12/05/1997	Abandoned																	

MW-3R	04/06/1999	NA	NA	NA	NA	NA	NA	NA	NA	NA	NA	NA	NA	21.83	9.89	NA	11.94	NA	NA
MW-3R	04/12/1999	<50.0	<0.500	<0.500	<0.500	<0.500	<5.00	NA	NA	NA	NA	NA	NA	21.83	5.83	NA	16.00	NA	2.1
MW-3R	07/27/1999	<50.0	<0.500	<0.500	<0.500	<0.500	4.15	NA	NA	NA	NA	NA	NA	21.83	9.59	NA	12.24	NA	2.0
MW-3R	10/14/1999	<50.0	<0.500	<0.500	<0.500	<0.500	9.43	NA	NA	NA	NA	NA	NA	21.83	10.00	NA	11.83	NA	0.6
MW-3R	01/06/2000	78	<0.500	<0.500	<0.500	<0.500	31	NA	NA	NA	NA	NA	NA	21.83	9.71	NA	12.12	NA	0.8

**WELL CONCENTRATIONS**  
**Former Shell/Current AmeriGas Service Station**  
**3420 San Pablo Avenue**  
**Oakland, CA**

Well ID	Date	TPPH (ug/L)	B (ug/L)	T (ug/L)	E (ug/L)	X (ug/L)	MTBE 8020 (ug/L)	MTBE 8260 (ug/L)	DIPE (ug/L)	ETBE (ug/L)	TAME (ug/L)	TBA (ug/L)	Ethanol (ug/L)	TOC (MSL)	Depth to Water (ft.)	Depth to SPH (ft.)	GW Elevation (MSL)	SPH Thickness (ft.)	DO Reading (ppm)
MW-3R	04/05/2000	<50.0	<0.500	<0.500	<0.500	<0.500	273	2,890*	NA	NA	NA	NA	NA	21.83	6.90	NA	14.93	NA	1.5
MW-3R	07/20/2000	<50.0	<0.500	<0.500	<0.500	<0.500	<2.50	NA	NA	NA	NA	NA	NA	21.83	6.94	NA	14.89	NA	1.1
MW-3R	10/24/2000	NA	NA	NA	NA	NA	NA	NA	NA	NA	NA	NA	NA	21.83	8.90	NA	12.93	NA	NA
MW-3R	01/19/2001	<50.0	<0.500	<0.500	<0.500	<0.500	79.2	NA	NA	NA	NA	NA	NA	32.79	7.04	NA	25.75	NA	2.0
MW-3R	04/27/2001	NA	NA	NA	NA	NA	NA	NA	NA	NA	NA	NA	NA	32.79	7.38	NA	25.41	NA	NA
MW-3R	07/26/2001	97	<0.50	<0.50	<0.50	<0.50	NA	200	NA	NA	NA	NA	NA	32.79	9.30	NA	23.49	NA	1.8
MW-3R	10/02/2001	NA	NA	NA	NA	NA	NA	NA	NA	NA	NA	NA	NA	32.79	9.41	NA	23.38	NA	NA
MW-3R	01/15/2002	55	<0.50	<0.50	<0.50	<0.50	NA	32	NA	NA	NA	NA	NA	32.79	6.05	NA	26.74	NA	0.7
MW-3R	04/17/2002	NA	NA	NA	NA	NA	NA	NA	NA	NA	NA	NA	NA	32.79	7.70	NA	25.09	NA	NA
MW-3R	07/11/2002	110	<0.50	<0.50	<0.50	<0.50	NA	65	NA	NA	NA	NA	NA	32.79	8.76	NA	24.03	NA	2.5
MW-3R	10/10/2002	NA	NA	NA	NA	NA	NA	NA	NA	NA	NA	NA	NA	32.79	9.65	NA	23.14	NA	NA
MW-3R	01/21/2003	65	<0.50	<0.50	<0.50	<0.50	NA	13	NA	NA	NA	NA	NA	32.79	5.21	NA	27.58	NA	1.6
MW-3R	05/02/2003	NA	NA	NA	NA	NA	NA	NA	NA	NA	NA	NA	NA	32.79	6.08	NA	26.71	NA	NA
MW-3R	07/10/2003	<50	<0.50	<0.50	<0.50	<1.0	NA	11	NA	NA	NA	NA	NA	32.79	8.20	NA	24.59	NA	NA
MW-3R	10/28/2003	NA	NA	NA	NA	NA	NA	NA	NA	NA	NA	NA	NA	32.79	8.57	NA	24.22	NA	NA
MW-3R	01/13/2004	<50	<0.50	<0.50	<0.50	<1.0	NA	3.9	NA	NA	NA	NA	NA	32.79	5.79	NA	27.00	NA	NA
MW-3R	04/01/2004	NA	NA	NA	NA	NA	NA	NA	NA	NA	NA	NA	NA	32.79	7.22	NA	25.57	NA	NA
MW-3R	07/21/2004	<50	<0.50	<0.50	<0.50	<1.0	NA	2.7	<2.0	<2.0	<2.0	<5.0	NA	32.79	8.55	NA	24.24	NA	NA
MW-3R	10/20/2004	NA	NA	NA	NA	NA	NA	NA	NA	NA	NA	NA	NA	32.79	8.30	NA	24.49	NA	NA
MW-3R	01/19/2005	<50	<0.50	<0.50	<0.50	<1.0	NA	2.0	NA	NA	NA	NA	NA	32.79	6.10	NA	26.69	NA	NA
MW-3R	04/20/2005	NA	NA	NA	NA	NA	NA	NA	NA	NA	NA	NA	NA	32.79	6.41	NA	26.38	NA	NA
MW-3R	07/20/2005	<50	<0.50	<0.50	<0.50	<1.0	NA	2.9	<2.0	<2.0	<2.0	<5.0	NA	32.79	8.76	NA	24.03	NA	NA
MW-3R	10/19/2005	NA	NA	NA	NA	NA	NA	NA	NA	NA	NA	NA	NA	32.79	9.87	NA	22.92	NA	NA
MW-3R	01/24/2006	<50.0	<0.500	<0.500	<0.500	<0.500	NA	<0.500	NA	NA	NA	NA	NA	32.79	5.96	NA	26.83	NA	NA
MW-3R	04/19/2006	NA	NA	NA	NA	NA	NA	NA	NA	NA	NA	NA	NA	32.79	6.07	NA	26.72	NA	NA
MW-3R	07/19/2006	70.2	<0.500	<0.500	<0.500	<0.500	NA	5.43	<0.500	<0.500	<0.500	<10.0	NA	32.79	8.07	NA	24.72	NA	NA
MW-3R	10/18/2006	NA	NA	NA	NA	NA	NA	NA	NA	NA	NA	NA	NA	32.79	8.72	NA	24.07	NA	NA
MW-3R	01/17/2007	<50	<0.50	<0.50	<0.50	<1.0	NA	1.1	NA	NA	NA	NA	NA	32.79	7.88	NA	24.91	NA	NA
<b>MW-3R</b>	<b>04/18/2007</b>	<b>NA</b>	<b>NA</b>	<b>NA</b>	<b>NA</b>	<b>NA</b>	<b>NA</b>	<b>NA</b>	<b>NA</b>	<b>NA</b>	<b>NA</b>	<b>NA</b>	<b>NA</b>	<b>32.79</b>	<b>8.37</b>	<b>NA</b>	<b>24.42</b>	<b>NA</b>	<b>NA</b>
MW-4	08/06/1991	1,300	28	18	68	150	NA	NA	NA	NA	NA	NA	NA	20.31	10.57	NA	9.74	NA	NA
MW-4	10/23/1991	1,900	97	6.10	38	77	NA	NA	NA	NA	NA	NA	NA	20.31	10.46	NA	9.85	NA	NA
MW-4	01/28/1992	200	7.60	<0.5	3	3.30	NA	NA	NA	NA	NA	NA	NA	20.31	9.54	NA	10.77	NA	NA

**WELL CONCENTRATIONS**  
**Former Shell/Current AmeriGas Service Station**  
**3420 San Pablo Avenue**  
**Oakland, CA**

Well ID	Date	TPPH (ug/L)	B (ug/L)	T (ug/L)	E (ug/L)	X (ug/L)	MTBE 8020 (ug/L)	MTBE 8260 (ug/L)	DIPE (ug/L)	ETBE (ug/L)	TAME (ug/L)	TBA (ug/L)	Ethanol (ug/L)	TOC (MSL)	Depth to Water (ft.)	Depth to SPH (ft.)	GW Elevation (MSL)	SPH Thickness (ft.)	DO Reading (ppm)
MW-4	05/04/1992	690	98	3	13	<1	NA	NA	NA	NA	NA	NA	NA	20.31	8.33	NA	11.98	NA	NA
MW-4	07/13/1992	1,500	140	2.90	17	12	NA	NA	NA	NA	NA	NA	NA	20.31	9.87	NA	10.44	NA	NA
MW-4	10/12/1992	NA	NA	NA	NA	NA	NA	NA	NA	NA	NA	NA	NA	20.31	12.43	NA	8.50	0.78	NA
MW-4	01/12/1993	NA	NA	NA	NA	NA	NA	NA	NA	NA	NA	NA	NA	20.31	7.12	NA	13.99	1.00	NA
MW-4	04/06/1993	NA	NA	NA	NA	NA	NA	NA	NA	NA	NA	NA	NA	20.31	7.23	NA	13.84	0.95	NA
MW-4	07/12/1993	NA	NA	NA	NA	NA	NA	NA	NA	NA	NA	NA	NA	20.31	10.08	NA	10.25	0.03	NA
MW-4	10/13/1993	NA	NA	NA	NA	NA	NA	NA	NA	NA	NA	NA	NA	20.31	11.35	NA	9.06	0.12	NA
MW-4	01/20/1994	NA	NA	NA	NA	NA	NA	NA	NA	NA	NA	NA	NA	20.31	9.06	NA	11.26	0.02	NA
MW-4	04/13/1994	NA	NA	NA	NA	NA	NA	NA	NA	NA	NA	NA	NA	20.31	8.58	NA	11.74	0.01	NA
MW-4	07/19/1994	12,000	230	43	230	660	NA	NA	NA	NA	NA	NA	NA	20.31	9.71	NA	10.60	NA	NA
MW-4	10/27/1994	NA	NA	NA	NA	NA	NA	NA	NA	NA	NA	NA	NA	20.31	10.60	NA	9.73	0.03	NA
MW-4	01/03/1995	NA	NA	NA	NA	NA	NA	NA	NA	NA	NA	NA	NA	20.31	5.49	NA	14.83	0.01	NA
MW-4	04/13/1995	NA	NA	NA	NA	NA	NA	NA	NA	NA	NA	NA	NA	20.31	6.53	NA	13.80	0.03	NA
MW-4	06/30/1995	7,400	140	<0.5	160	350	NA	NA	NA	NA	NA	NA	NA	20.31	9.57	NA	10.74	NA	NA
MW-4	10/11/1995	3,000	29	10	100	82	9,700	NA	NA	NA	NA	NA	NA	20.31	10.30	NA	10.01	NA	NA
MW-4	01/17/1996	9,700	190	<0.5	190	410	4,500	NA	NA	NA	NA	NA	NA	20.31	6.68	NA	13.63	NA	NA
MW-4	04/10/1996	2,800	16	<0.5	22	50	6,100	NA	NA	NA	NA	NA	NA	20.31	7.90	NA	12.41	NA	NA
MW-4	07/30/1996	1,600	68	<12	58	39	8,500	NA	NA	NA	NA	NA	NA	20.31	8.73	NA	11.58	NA	2.8
MW-4	10/17/1996	4,800	120	<25	150	96	11,000	NA	NA	NA	NA	NA	NA	20.31	7.63	NA	10.34	NA	2.8
MW-4	01/22/1997	12,000	83	<20	170	240	4,300	NA	NA	NA	NA	NA	NA	20.31	5.26	NA	15.05	NA	2.6
MW-4	04/01/1997	4,800	65	<5.0	81	93	3,200	NA	NA	NA	NA	NA	NA	20.31	8.02	NA	12.29	NA	2.4
MW-4	07/14/1997	2,400	35	<10	30	20	6,000	NA	NA	NA	NA	NA	NA	20.31	10.05	NA	10.26	NA	2.0
MW-4	10/08/1997	2,900	66	<20	<20	<20	7,300	NA	NA	NA	NA	NA	NA	20.31	10.22	NA	10.09	NA	5.9
MW-4	01/19/1998	Inaccessible		NA	NA	NA	NA	NA	NA	NA	NA	NA	NA	20.31	NA	NA	NA	NA	NA
MW-4	04/28/1998	Inaccessible		NA	NA	NA	NA	NA	NA	NA	NA	NA	NA	20.31	NA	NA	NA	NA	NA
MW-4	09/30/1998	1,300	57	8.7	58	37	3,600	NA	NA	NA	NA	NA	NA	20.92	9.31	NA	11.61	NA	2.9
MW-4	12/09/1998	3,500	130	<5.0	100	36	3,200	4,500	NA	NA	NA	NA	NA	20.92	9.30	NA	11.62	NA	2.2
MW-4	01/18/1999	7,040	321	<25.0	273	<25.0	4,830	4,660	NA	NA	NA	NA	NA	20.92	8.60	NA	12.32	NA	2.3
MW-4	04/12/1999	1,540	47.6	<10.0	24.4	<10.0	2,760	NA	NA	NA	NA	NA	NA	20.92	6.25	NA	14.67	NA	1.9
MW-4	07/27/1999	3,570	214	<25.0	58.3	31.0	5,440	7,280*	NA	NA	NA	NA	NA	20.92	9.33	NA	11.59	NA	1.9
MW-4	10/14/1999	3,920	157	<25.0	103	<25.0	6,550	8,990	NA	NA	NA	NA	NA	20.92	9.93	NA	10.99	NA	1.7
MW-4	01/06/2000	5,030	247	7.2	169	37.7	6,860	7,400	NA	NA	NA	NA	NA	20.92	9.31	NA	11.61	NA	1.7
MW-4	04/05/2000	1,870	120	<5.00	15.1	<5.00	4,400	2,890*	NA	NA	NA	NA	NA	20.92	6.00	NA	14.92	NA	1.8



**WELL CONCENTRATIONS**  
**Former Shell/Current AmeriGas Service Station**  
**3420 San Pablo Avenue**  
**Oakland, CA**

Well ID	Date	TPPH (ug/L)	B (ug/L)	T (ug/L)	E (ug/L)	X (ug/L)	MTBE 8020 (ug/L)	MTBE 8260 (ug/L)	DIPE (ug/L)	ETBE (ug/L)	TAME (ug/L)	TBA (ug/L)	Ethanol (ug/L)	TOC (MSL)	Depth to Water (ft.)	Depth to SPH (ft.)	GW Elevation (MSL)	SPH Thickness (ft.)	DO Reading (ppm)
MW-4	07/20/2000	6,740	114	36.4	71.9	28.2	1,900	NA	NA	NA	NA	NA	NA	20.92	6.10	NA	14.82	NA	2.1
MW-4	10/24/2000	2,120	108	8.28	12.5	<5.00	6,070	5,950	NA	NA	NA	NA	NA	20.92	8.90	NA	12.02	NA	1.1
MW-4	01/19/2001	3,330	67.2	<5.00	7.18	<5.00	3,620	4,330	NA	NA	NA	NA	NA	31.88	7.25	NA	24.63	NA	1.8
MW-4	04/27/2001	1,600	79	<10	<10	<10	NA	3,900	NA	NA	NA	NA	NA	31.88	7.41	NA	24.47	NA	1.4
MW-4	07/26/2001	2,700	140	<20	24	<20	NA	4,700	NA	NA	NA	NA	NA	31.88	8.20	NA	23.68	NA	1.8
MW-4	10/02/2001	4,600	170	<10	50	<10	NA	6,300	<10	<10	<10	2,600	<500	31.88	8.55	NA	23.33	NA	2.1
MW-4	01/15/2002	1,000	34	<5.0	<5.0	9.8	NA	2,800	NA	NA	NA	NA	NA	31.88	6.53	NA	25.35	NA	2.7
MW-4	04/17/2002	1,400	92	<10	<10	11	NA	4,100	NA	NA	NA	NA	NA	31.88	7.00	NA	24.88	NA	2.4
MW-4	07/11/2002	1,800	82	<10	<10	11	NA	4,500	NA	NA	NA	NA	NA	31.88	8.49	NA	23.39	NA	2.1
MW-4	10/10/2002	7,400	230	<10	45	<10	NA	6,600	NA	NA	NA	NA	NA	31.88	9.05	NA	22.83	NA	2.5
MW-4	01/21/2003	1,400	27	<2.5	<2.5	<2.5	NA	1,200	NA	NA	NA	NA	NA	31.88	6.50	NA	25.38	NA	0.4
MW-4	05/02/2003	<2,500	80	<25	<25	<50	NA	2,500	NA	NA	NA	NA	NA	31.88	6.97	NA	24.91	NA	1.3
MW-4	07/10/2003	<2,500	93	<25	<25	<50	NA	2,800	NA	NA	NA	NA	NA	31.88	7.74	NA	24.14	NA	NA
MW-4	10/28/2003	4,000	120	<10	<10	<20	NA	2,100	NA	NA	NA	NA	NA	31.88	8.43	NA	23.45	NA	NA
MW-4	01/13/2004	2,000	45	<5.0	<5.0	<10	NA	620	NA	NA	NA	NA	NA	31.88	6.75	NA	25.13	NA	NA
MW-4	04/01/2004	1,400	17	<2.5	<2.5	<5.0	NA	540	NA	NA	NA	NA	NA	31.88	6.40	NA	25.48	NA	NA
MW-4	07/21/2004	3,100	120	<2.5	11	<5.0	NA	900	<10	<10	<10	2,200	NA	31.88	8.23	NA	23.65	NA	NA
MW-4	10/20/2004	3,600	97	<2.5	9.7	<5.0	NA	470	NA	NA	NA	NA	NA	31.88	8.30	NA	23.58	NA	NA
MW-4	01/19/2005	1,600	15	<2.5	<2.5	<5.0	NA	220	NA	NA	NA	NA	NA	31.88	5.83	NA	26.05	NA	NA
MW-4	04/20/2005	1,300	8.8	<2.5	<2.5	<5.0	NA	210	NA	NA	NA	NA	NA	31.88	6.12	NA	25.76	NA	NA
MW-4	07/20/2005	1,600	34	<2.5	3.8	<5.0	NA	280	<10	<10	<10	1,100	NA	31.88	8.35	NA	23.53	NA	NA
MW-4	10/19/2005	2,400	74	1.1	7.2	<2.0	NA	360	NA	NA	NA	NA	NA	31.88	9.25	NA	22.63	NA	NA
MW-4	01/24/2006	3,290	17.2	<0.500	3.02	<0.500	NA	159	NA	NA	NA	NA	NA	31.88	6.32	NA	25.56	NA	NA
MW-4	04/19/2006	430	6.40	<0.500	0.610	<0.500	NA	134	NA	NA	NA	NA	NA	31.88	5.03	NA	26.85	NA	NA
MW-4	07/19/2006	5,020	48.7	0.760	6.67	<0.500	NA	234	<0.500	<0.500	<0.500	582	NA	31.88	7.90	NA	23.98	NA	NA
MW-4	10/18/2006	9,220	48.4	1.07	16.7	4.45	NA	233	NA	NA	NA	NA	NA	31.88	8.68	NA	23.20	NA	NA
MW-4	01/17/2007	1,700	13	<2.5	<2.5	<5.0	NA	120	NA	NA	NA	NA	NA	31.88	7.83	NA	24.05	NA	NA
<b>MW-4</b>	<b>04/18/2007</b>	<b>1,200 h</b>	<b>9.2</b>	<b>0.50 i</b>	<b>1.3</b>	<b>1.13 i</b>	<b>NA</b>	<b>120</b>	<b>NA</b>	<b>NA</b>	<b>NA</b>	<b>NA</b>	<b>NA</b>	<b>31.88</b>	<b>7.99</b>	<b>NA</b>	<b>23.89</b>	<b>NA</b>	<b>NA</b>
MW-5	08/06/1991	9,100	210	27	240	660	NA	NA	NA	NA	NA	NA	NA	20.91	10.23	NA	10.68	NA	NA
MW-5	10/23/1991	12,000	92	18	230	450	NA	NA	NA	NA	NA	NA	NA	20.91	10.89	NA	10.02	NA	NA
MW-5	01/28/1992	3,300	130	10	180	220	NA	NA	NA	NA	NA	NA	NA	20.91	8.45	NA	12.46	NA	NA
MW-5	05/04/1992	3,900	95	<12.5	260	120	NA	NA	NA	NA	NA	NA	NA	20.91	8.05	NA	12.86	NA	NA

**WELL CONCENTRATIONS**  
**Former Shell/Current AmeriGas Service Station**  
**3420 San Pablo Avenue**  
**Oakland, CA**

Well ID	Date	TPPH (ug/L)	B (ug/L)	T (ug/L)	E (ug/L)	X (ug/L)	MTBE 8020 (ug/L)	MTBE 8260 (ug/L)	DIPE (ug/L)	ETBE (ug/L)	TAME (ug/L)	TBA (ug/L)	Ethanol (ug/L)	TOC (MSL)	Depth to Water (ft.)	Depth to SPH (ft.)	GW Elevation (MSL)	SPH Thickness (ft.)	DO Reading (ppm)
MW-5	07/13/1992	4,100	180	12	250	73	NA	NA	NA	NA	NA	NA	NA	20.91	10.00	NA	10.91	NA	NA
MW-5	10/12/1992	NA	NA	NA	NA	NA	NA	NA	NA	NA	NA	NA	NA	20.91	11.83	NA	9.09	0.01	NA
MW-5	01/12/1993	NA	NA	NA	NA	NA	NA	NA	NA	NA	NA	NA	NA	20.91	6.10	NA	14.81	<0.01	NA
MW-5	04/06/1993	6,200	71	<0.5	53	150	NA	NA	NA	NA	NA	NA	NA	20.91	6.18	NA	14.73	NA	NA
MW-5	07/12/1993	3,400	130	<0.5	170	130	NA	NA	NA	NA	NA	NA	NA	20.91	9.59	NA	11.32	NA	NA
MW-5	10/13/1993	NA	NA	NA	NA	NA	NA	NA	NA	NA	NA	NA	NA	20.91	10.80	NA	10.13	0.03	NA
MW-5	01/20/1994	NA	NA	NA	NA	NA	NA	NA	NA	NA	NA	NA	NA	20.91	7.42	NA	13.49	0.01	NA
MW-5	04/13/1994	NA	NA	NA	NA	NA	NA	NA	NA	NA	NA	NA	NA	20.91	7.05	NA	13.87	0.01	NA
MW-5	07/19/1994	11,000	180	13	180	260	NA	NA	NA	NA	NA	NA	NA	20.91	8.57	NA	12.34	NA	NA
MW-5	10/27/1994	6,900	82	<5	210	1,110	NA	NA	NA	NA	NA	NA	NA	20.91	10.14	NA	10.77	NA	NA
MW-5	01/03/1995	12,000	110	46	790	510	NA	NA	NA	NA	NA	NA	NA	20.91	5.84	NA	15.07	NA	NA
MW-5	04/13/1995	10,000	61	<20	330	140	NA	NA	NA	NA	NA	NA	NA	20.91	5.28	NA	15.63	NA	NA
MW-5	06/30/1995	12,000	180	8.60	440	340	NA	NA	NA	NA	NA	NA	NA	20.91	7.43	NA	13.48	NA	NA
MW-5	10/11/1995	11,000	<50	<50	440	340	5,100	NA	NA	NA	NA	NA	NA	20.91	8.90	NA	12.01	NA	NA
MW-5	01/17/1996	82,000	330	120	960	1,400	820	NA	NA	NA	NA	NA	NA	20.91	6.40	NA	14.51	NA	NA
MW-5	04/10/1996	23,000	<50	<50	360	190	770	NA	NA	NA	NA	NA	NA	20.91	5.70	NA	15.21	NA	NA
MW-5	07/30/1996	38,000	3,000	<100	1,100	2,600	560	NA	NA	NA	NA	NA	NA	20.91	7.71	NA	13.20	NA	NA
MW-5	10/17/1996	13,000	36	<10	210	160	720	NA	NA	NA	NA	NA	NA	20.91	9.04	NA	11.87	NA	1.4
MW-5	01/22/1997	20,000	63	<50	380	390	650	NA	NA	NA	NA	NA	NA	20.91	4.85	NA	16.06	NA	1.6
MW-5	04/01/1997	16,000	110	<50	390	320	2,200	NA	NA	NA	NA	NA	NA	20.91	6.54	NA	14.37	NA	1.4
MW-5	07/14/1997	15,000	70	<20	220	170	450	NA	NA	NA	NA	NA	NA	20.91	8.54	NA	12.37	NA	1.8
MW-5	10/08/1997	9,100	27	11	170	57	530	NA	NA	NA	NA	NA	NA	20.91	9.09	NA	11.82	NA	4.7
MW-5	01/19/1998	9,500	92	<50	200	77	1,100	NA	NA	NA	NA	NA	NA	20.91	2.11	NA	18.80	NA	2.5
MW-5	04/28/1998	15,000	100	53	150	80	460	NA	NA	NA	NA	NA	NA	20.91	4.90	NA	16.01	NA	2.2
MW-5	09/30/1998	11,000	120	<100	240	200	<500	NA	NA	NA	NA	NA	NA	21.71	8.05	NA	13.66	NA	2.0
MW-5	12/09/1998	45,000	<200	<200	240	240	<1,000	NA	NA	NA	NA	NA	NA	21.71	8.62	NA	13.09	NA	4.7
MW-5	01/18/1999	9,120	13.8	<2.50	315	74.5	131	NA	NA	NA	NA	NA	NA	21.71	6.75	NA	14.96	NA	2.1
MW-5	04/12/1999	16,200	80.9	<50.0	163	<50.0	8,310	NA	NA	NA	NA	NA	NA	21.71	4.80	NA	16.91	NA	2.3
MW-5	07/27/1999	6,820	<5.00	<5.00	99.7	<5.00	216	NA	NA	NA	NA	NA	NA	21.71	6.25	NA	15.46	NA	2.1
MW-5	10/14/1999	10,800	47.8	<12.5	313	23.1	232	NA	NA	NA	NA	NA	NA	21.71	6.93	NA	14.78	NA	2.8
MW-5	01/06/2000	9,920	39.8	15.4	220	69.6	478	NA	NA	NA	NA	NA	NA	21.71	7.52	NA	14.19	NA	2.9
MW-5	04/05/2000	8,370	68.3	20.1	40.2	<10.0	1,570	NA	NA	NA	NA	NA	NA	21.71	5.31	NA	16.40	NA	0.4
MW-5	07/20/2000	15,500	60.5	181	104	108	460	NA	NA	NA	NA	NA	NA	21.71	5.40	NA	16.31	NA	1.7

**WELL CONCENTRATIONS**  
**Former Shell/Current AmeriGas Service Station**  
**3420 San Pablo Avenue**  
**Oakland, CA**

Well ID	Date	TPPH (ug/L)	B (ug/L)	T (ug/L)	E (ug/L)	X (ug/L)	MTBE 8020 (ug/L)	MTBE 8260 (ug/L)	DIPE (ug/L)	ETBE (ug/L)	TAME (ug/L)	TBA (ug/L)	Ethanol (ug/L)	TOC (MSL)	Depth to Water (ft.)	Depth to SPH (ft.)	GW Elevation (MSL)	SPH Thickness (ft.)	DO Reading (ppm)
MW-5	10/24/2000	5,170	24.3	12.6	16.5	9.79	130	NA	NA	NA	NA	NA	NA	21.71	5.59	NA	16.12	NA	1.3
MW-5	01/19/2001	4,000	<5.00	17.4	88.1	22.6	371	NA	NA	NA	NA	NA	NA	32.67	5.05	NA	27.62	NA	1.0
MW-5	04/27/2001	3,100	<1.0	<1.0	2.6	1.3	NA	210	NA	NA	NA	NA	NA	32.67	5.38	NA	27.29	NA	1.3
MW-5	07/26/2001	11,000	1.4	<1.0	13	2.2	NA	46	NA	NA	NA	NA	NA	32.67	7.17	NA	25.50	NA	1.6
MW-5	10/02/2001	5,300	6.2	3.4	60	11	NA	<100	NA	NA	NA	NA	NA	32.67	7.86	NA	24.81	NA	2.2
MW-5	01/15/2002	3,800	1.0	<0.50	1.7	0.60	NA	120	NA	NA	NA	NA	NA	32.67	4.35	NA	28.32	NA	1.7
MW-5	04/17/2002	4,600	0.61	<0.50	1.5	<0.50	NA	140	NA	NA	NA	NA	NA	32.67	6.04	NA	26.63	NA	0.5
MW-5	07/11/2002	7,200	1.8	0.58	5.9	0.78	NA	130	NA	NA	NA	NA	NA	32.67	6.72	NA	25.95	NA	4.2
MW-5	10/10/2002	4,300	3.2	<1.0	3.5	<1.0	NA	86	NA	NA	NA	NA	NA	32.67	6.99	NA	25.68	NA	2.5
MW-5	01/21/2003	4,300	2.4	<0.50	7.8	0.67	NA	170	NA	NA	NA	NA	NA	32.67	5.09	NA	27.58	NA	0.5
MW-5	05/02/2003	3,600 d	<10	<10	<10	<20	NA	170	NA	NA	NA	NA	NA	32.67	5.14	NA	27.53	NA	0.05
MW-5	07/10/2003	2,700	2.1	<1.0	4.8	<2.0	NA	48	NA	NA	NA	NA	NA	32.67	5.68	NA	26.99	NA	NA
MW-5	10/28/2003	7,500	<5.0	<5.0	11	<10	NA	63	NA	NA	NA	NA	NA	32.67	5.79	NA	26.88	NA	NA
MW-5	01/13/2004	3,800	<2.5	<2.5	6.9	<5.0	NA	140	NA	NA	NA	NA	NA	32.67	4.69	NA	27.98	NA	NA
MW-5	04/01/2004	3,800	<5.0	<5.0	<5.0	<10	NA	180	NA	NA	NA	NA	NA	32.67	5.60	NA	27.07	NA	NA
MW-5	07/21/2004	2,500	<5.0	<5.0	<5.0	<10	NA	85	<20	<20	<20	59	NA	32.67	6.50	NA	26.17	NA	NA
MW-5	10/20/2004	4,900	<5.0	<5.0	<5.0	<10	NA	120	NA	NA	NA	NA	NA	32.67	6.87	NA	25.80	NA	NA
MW-5	01/19/2005	3,200	<5.0	<5.0	<5.0	<10	NA	110	NA	NA	NA	NA	NA	32.67	4.73	NA	27.94	NA	NA
MW-5	04/20/2005	3,300	<5.0	<5.0	<5.0	<10	NA	53	NA	NA	NA	NA	NA	32.67	5.29	NA	27.38	NA	NA
MW-5	07/20/2005	2,100	<1.0	<1.0	1.0	<2.0	NA	110	<4.0	<4.0	<4.0	51	NA	32.67	7.00	NA	25.67	NA	NA
MW-5	10/19/2005	2,900	1.7	<1.0	2.8	<2.0	NA	140	NA	NA	NA	NA	NA	32.67	8.91	NA	23.76	NA	NA
MW-5	01/24/2006	4,890	0.670	2.41	4.89	<0.500	NA	37.9	NA	NA	NA	NA	NA	32.67	4.90	NA	27.77	NA	NA
MW-5	04/19/2006	5,010	0.710	1.26	1.09	<0.500	NA	67.1	NA	NA	NA	NA	NA	32.67	3.46	NA	29.21	NA	NA
MW-5	07/19/2006	9,180	<0.500	<0.500	0.790	<0.500	NA	2.92 g	<0.500	<0.500	<0.500	<10.0	NA	32.67	5.32	NA	27.35	NA	NA
MW-5	10/18/2006	6,110	1.07	1.02	2.48	<0.500	NA	36.5	NA	NA	NA	NA	NA	32.67	6.48	NA	26.19	NA	NA
MW-5	01/17/2007	1,300	<0.50	<0.50	0.74	<1.0	NA	27	NA	NA	NA	NA	NA	32.67	6.14	NA	26.53	NA	NA
<b>MW-5</b>	<b>04/18/2007</b>	<b>4,500 h</b>	<b>0.31 i</b>	<b>0.33 i</b>	<b>0.75 i</b>	<b>0.99 i</b>	<b>NA</b>	<b>60</b>	<b>NA</b>	<b>NA</b>	<b>NA</b>	<b>NA</b>	<b>NA</b>	<b>32.67</b>	<b>6.75</b>	<b>NA</b>	<b>25.92</b>	<b>NA</b>	<b>NA</b>
MW-6	08/06/1991	28,000	1,400	200	1,300	4,200	NA	NA	NA	NA	NA	NA	NA	22.32	10.61	NA	11.71	NA	NA
MW-6	10/23/1991	53,000	1,400	230	1,800	6,700	NA	NA	NA	NA	NA	NA	NA	22.32	11.68	NA	10.64	NA	NA
MW-6	01/28/1992	87,000	1,200	470	2,000	6,600	NA	NA	NA	NA	NA	NA	NA	22.32	8.90	NA	13.42	NA	NA
MW-6	05/05/1992	230,000	<500	<500	3,200	11,000	NA	NA	NA	NA	NA	NA	NA	22.32	8.01	NA	14.31	NA	NA
MW-6	07/13/1992	2,700,000	<2,500	3,500	14,000	36,000	NA	NA	NA	NA	NA	NA	NA	22.32	10.77	NA	11.55	NA	NA

**WELL CONCENTRATIONS**  
**Former Shell/Current AmeriGas Service Station**  
**3420 San Pablo Avenue**  
**Oakland, CA**

Well ID	Date	TPPH (ug/L)	B (ug/L)	T (ug/L)	E (ug/L)	X (ug/L)	MTBE 8020 (ug/L)	MTBE 8260 (ug/L)	DIPE (ug/L)	ETBE (ug/L)	TAME (ug/L)	TBA (ug/L)	Ethanol (ug/L)	TOC (MSL)	Depth to Water (ft.)	Depth to SPH (ft.)	GW Elevation (MSL)	SPH Thickness (ft.)	DO Reading (ppm)
MW-6	10/12/1992	NA	NA	NA	NA	NA	NA	NA	NA	NA	NA	NA	NA	22.32	8.68	NA	9.34	0.48	NA
MW-6	01/12/1993	NA	NA	NA	NA	NA	NA	NA	NA	NA	NA	NA	NA	22.32	6.40	NA	15.92	<0.01	NA
MW-6	04/06/1993	320,000	2,500	14,000	980	14,000	NA	NA	NA	NA	NA	NA	NA	22.32	5.93	NA	16.39	NA	NA
MW-6	07/12/1993	31,000	1,100	4,500	150	4,500	NA	NA	NA	NA	NA	NA	NA	22.32	10.25	NA	12.07	NA	NA
MW-6	10/13/1993	NA	NA	NA	NA	NA	NA	NA	NA	NA	NA	NA	NA	22.32	12.28	NA	10.20	0.20	NA
MW-6	01/20/1994	NA	NA	NA	NA	NA	NA	NA	NA	NA	NA	NA	NA	22.32	9.14	NA	13.20	0.02	NA
MW-6	04/13/1994	NA	NA	NA	NA	NA	NA	NA	NA	NA	NA	NA	NA	22.32	7.67	NA	14.66	0.01	NA
MW-6	07/19/1994	NA	NA	NA	NA	NA	NA	NA	NA	NA	NA	NA	NA	22.32	10.07	NA	12.31	0.07	NA
MW-6	10/27/1994	NA	NA	NA	NA	NA	NA	NA	NA	NA	NA	NA	NA	22.32	11.84	NA	10.57	0.11	NA
MW-6	01/03/1995	NA	NA	NA	NA	NA	NA	NA	NA	NA	NA	NA	NA	22.32	7.80	NA	14.54	0.02	NA
MW-6	04/13/1995	NA	NA	NA	NA	NA	NA	NA	NA	NA	NA	NA	NA	22.32	5.77	NA	16.57	0.02	NA
MW-6	06/30/1995	1,100,000	6,600	6,100	12,000	29,000	NA	NA	NA	NA	NA	NA	NA	22.32	7.78	NA	14.54	NA	NA
MW-6	10/11/1995	30,000	130	<50	1,400	4,200	710	NA	NA	NA	NA	NA	NA	22.32	10.06	NA	12.26	NA	NA
MW-6	01/17/1996	450,000	510	1,400	2,700	11,000	630	NA	NA	NA	NA	NA	NA	22.32	6.91	NA	15.41	NA	NA
MW-6	04/10/1996	22,000	47	<10	350	860	<50	NA	NA	NA	NA	NA	NA	22.32	5.92	NA	16.40	NA	NA
MW-6	07/30/1996	38,000	3,000	<100	1,100	2,600	560	NA	NA	NA	NA	NA	NA	22.32	8.97	NA	13.35	NA	NA
MW-6	10/17/1996	34,000	470	<100	1,300	3,900	<500	NA	NA	NA	NA	NA	NA	22.32	9.87	NA	12.45	NA	1.0
MW-6	01/22/1997	26,000	<100	<100	600	1,700	<500	NA	NA	NA	NA	NA	NA	22.32	4.43	NA	17.89	NA	1.3
MW-6	04/01/1997	30,000	96	33	840	2,600	190	NA	NA	NA	NA	NA	NA	22.32	6.84	NA	15.48	NA	1.4
MW-6	07/14/1997	29,000	200	<100	690	2,000	<500	NA	NA	NA	NA	NA	NA	22.32	10.30	NA	12.02	NA	2.3
MW-6	10/08/1997	55,000	500	110	640	1,500	900	NA	NA	NA	NA	NA	NA	22.32	10.46	NA	11.86	NA	0.0
MW-6	12/05/1997	Abandoned																	

MW-6R	04/06/1999	NA	NA	NA	NA	NA	NA	NA	NA	NA	NA	NA	NA	22.19	12.13	NA	10.06	NA	NA
MW-6R	04/12/1999	26,100	1,750	68.5	2,160	4,450	765	NA	NA	NA	NA	NA	NA	22.19	6.10	NA	16.09	NA	2.4
MW-6R	07/27/1999	25,600	1,190	30.5	1,810	3,030	163	NA	NA	NA	NA	NA	NA	22.19	8.60	NA	13.59	NA	2.5
MW-6R	10/14/1999	21,400	999	<50.0	1,400	1,680	<500	NA	NA	NA	NA	NA	NA	22.19	9.35	NA	12.84	NA	2.0
MW-6R	01/06/2000	17,800	1,440	<50.0	1,310	2,340	301	NA	NA	NA	NA	NA	NA	22.19	9.18	NA	13.01	NA	2.1
MW-6R	04/05/2000	24,400	1,470	63.1	1,750	3,590	496	NA	NA	NA	NA	NA	NA	22.19	6.26	NA	15.93	NA	0.4
MW-6R	07/20/2000	17,200	1,070	42.9	1,260	2,490	725	NA	NA	NA	NA	NA	NA	22.19	6.79	NA	15.40	NA	2.6
MW-6R	10/24/2000	17,200	1,890	107	869	1,620	1,320	NA	NA	NA	NA	NA	NA	22.19	7.40	NA	14.79	NA	1.1
MW-6R	01/19/2001	15,000	1,120	40.2	1,240	2,230	1,670	NA	NA	NA	NA	NA	NA	33.15	6.16	NA	26.99	NA	1.4
MW-6R	04/27/2001	25,000	1,300	24	1,300	2,400	NA	400	NA	NA	NA	NA	NA	33.15	6.93	NA	26.22	NA	1.0

**WELL CONCENTRATIONS**  
**Former Shell/Current AmeriGas Service Station**  
**3420 San Pablo Avenue**  
**Oakland, CA**

Well ID	Date	TPPH (ug/L)	B (ug/L)	T (ug/L)	E (ug/L)	X (ug/L)	MTBE 8020 (ug/L)	MTBE 8260 (ug/L)	DIPE (ug/L)	ETBE (ug/L)	TAME (ug/L)	TBA (ug/L)	Ethanol (ug/L)	TOC (MSL)	Depth to Water (ft.)	Depth to SPH (ft.)	GW Elevation (MSL)	SPH Thickness (ft.)	DO Reading (ppm)
MW-6R	07/26/2001	31,000	1,500	31	1,800	3,000	NA	370	NA	NA	NA	NA	NA	33.15	9.12	NA	24.03	NA	1.4
MW-6R	10/02/2001	28,000	1,100	28	1,800	2,800	NA	160	NA	NA	NA	NA	NA	33.15	8.88	NA	24.27	NA	2.1
MW-6R	01/15/2002	17,000	1,400	19	900	1,500	NA	650	NA	NA	NA	NA	NA	33.15	5.46	NA	27.69	NA	2.1
MW-6R	04/17/2002	33,000	1,600	33	1,700	3,100	NA	220	NA	NA	NA	NA	NA	33.15	7.68	NA	25.47	NA	2.2
MW-6R	07/11/2002	25,000	1,200	21	1,300	1,900	NA	240	NA	NA	NA	NA	NA	33.15	8.75	NA	24.40	NA	1.6
MW-6R	10/10/2002	83,000 c	1,400	34	2,000	4,400	NA	290	NA	NA	NA	NA	NA	33.15	9.27	NA	23.88	NA	1.0
MW-6R	01/21/2003	20,000	1,200	18	1,100	1,700	NA	340	NA	NA	NA	NA	NA	33.15	6.95	NA	26.20	NA	1.2
MW-6R	05/02/2003	28,000	1,600	32	1,600	2,400	NA	300	NA	NA	NA	NA	NA	33.15	7.50	NA	25.65	NA	1.6
MW-6R	07/10/2003	19,000	1,600	<25	1,400	2,000	NA	730	NA	NA	NA	NA	NA	33.15	8.60	e	24.55	NA	NA
MW-6R	10/28/2003	NA	NA	NA	NA	NA	NA	NA	NA	NA	NA	NA	NA	33.15	8.91	8.65	24.45	0.26	NA
MW-6R	11/24/2003	NA	NA	NA	NA	NA	NA	NA	NA	NA	NA	NA	NA	33.15	8.47	8.32	24.80	0.15	NA
MW-6R	01/13/2004	87,000	1,300	<50	3,300	6,700	NA	160	NA	NA	NA	NA	NA	33.15	6.52	NA	26.63	NA	NA
MW-6R	04/01/2004	39,000	1,300	<50	2,400	3,500	NA	160	NA	NA	NA	NA	NA	33.15	6.90	NA	26.25	NA	NA
MW-6R	07/21/2004	51,000	970	<50	3,200	6,700	NA	120	<200	<200	<200	<500	NA	33.15	8.40	NA	24.75	NA	NA
MW-6R	10/20/2004	140,000	1,700	<50	4,300	7,400	NA	210	NA	NA	NA	NA	NA	33.15	8.61	NA	24.54	<.01	NA
MW-6R	01/19/2005	44,000	1,300	<50	2,700	3,300	NA	140	NA	NA	NA	NA	NA	33.15	6.11	NA	27.04	NA	NA
MW-6R	04/20/2005	26,000	340	<50	800	920	NA	<50	NA	NA	NA	NA	NA	33.15	7.01	NA	26.14	NA	NA
MW-6R	07/20/2005	35,000	640	<50	2,000	2,200	NA	83	<200	<200	<200	<500	NA	33.15	8.64	NA	24.51	NA	NA
MW-6R	10/19/2005	57,000	1,100	<50	2,600	2,400	NA	100	NA	NA	NA	NA	NA	33.15	10.10	NA	23.05	NA	NA
MW-6R	01/24/2006	NA	NA	NA	NA	NA	NA	NA	NA	NA	NA	NA	NA	33.15	5.95	5.91	27.23	0.04	NA
MW-6R	04/19/2006	62,200	1,040	9.41	1,430	1,280	NA	130	NA	NA	NA	NA	NA	33.15	4.95	4.94	28.21	0.01	NA
MW-6R	07/19/2006	33,500	1,370	6.34	878	393	NA	362 g	<0.500	<0.500	<0.500	<10.0	NA	33.15	7.74	NA	25.41	NA	NA
MW-6R	10/18/2006	127,000	1,220	9.07	2,150	1,330	NA	130	NA	NA	NA	NA	NA	33.15	8.74	NA	24.41	NA	NA
MW-6R	01/17/2007	20,000	880	<12	1,400	730	NA	75	NA	NA	NA	NA	NA	33.15	7.92	NA	25.23	NA	NA
<b>MW-6R</b>	<b>04/18/2007</b>	<b>30,000 h</b>	<b>790</b>	<b>5.7</b>	<b>600</b>	<b>257.5</b>	<b>NA</b>	<b>180</b>	<b>NA</b>	<b>NA</b>	<b>NA</b>	<b>NA</b>	<b>NA</b>	<b>33.15</b>	<b>8.19</b>	<b>NA</b>	<b>24.96</b>	<b>NA</b>	<b>NA</b>

MW-7	08/06/1991	13,000	4,300	76	770	730	NA	NA	NA	NA	NA	NA	NA	20.36	8.00	NA	12.36	NA	NA
MW-7	10/23/1991	18,000	3,200	31	660	770	NA	NA	NA	NA	NA	NA	NA	20.36	8.16	NA	12.20	NA	NA
MW-7	01/28/1992	5,000	1,200	<10	220	54	NA	NA	NA	NA	NA	NA	NA	20.36	7.11	NA	13.25	NA	NA
MW-7	05/05/1992	9,500	3,100	72	620	880	NA	NA	NA	NA	NA	NA	NA	20.36	6.47	NA	13.89	NA	NA
MW-7	07/13/1992	20,000	4,200	130	1,600	1,100	NA	NA	NA	NA	NA	NA	NA	20.36	7.73	NA	12.63	NA	NA
MW-7	10/12/1992	16,000	2,500	170	560	170	NA	NA	NA	NA	NA	NA	NA	20.36	9.97	NA	11.68	NA	NA
MW-7	01/12/1993	15,000	2,300	<50	690	440	NA	NA	NA	NA	NA	NA	NA	20.36	6.26	NA	14.10	NA	NA

**WELL CONCENTRATIONS**  
**Former Shell/Current AmeriGas Service Station**  
**3420 San Pablo Avenue**  
**Oakland, CA**

Well ID	Date	TPPH (ug/L)	B (ug/L)	T (ug/L)	E (ug/L)	X (ug/L)	MTBE 8020 (ug/L)	MTBE 8260 (ug/L)	DIPE (ug/L)	ETBE (ug/L)	TAME (ug/L)	TBA (ug/L)	Ethanol (ug/L)	TOC (MSL)	Depth to Water (ft.)	Depth to SPH (ft.)	GW Elevation (MSL)	SPH Thickness (ft.)	DO Reading (ppm)
MW-7	04/06/1993	26,000	5,400	<0.5	1,200	3,000	NA	NA	NA	NA	NA	NA	NA	20.36	5.92	NA	14.44	NA	NA
MW-7	07/12/1993	10,000	3,000	100	510	530	NA	NA	NA	NA	NA	NA	NA	20.36	7.27	NA	13.09	NA	NA
MW-7	10/13/1993	59,000	13,000	4,400	4,400	20,000	NA	NA	NA	NA	NA	NA	NA	20.36	9.40	NA	10.96	NA	NA
MW-7	01/20/1994	NA	NA	NA	NA	NA	NA	NA	NA	NA	NA	NA	NA	20.36	7.03	NA	13.37	0.05	NA
MW-7	04/13/1994	NA	NA	NA	NA	NA	NA	NA	NA	NA	NA	NA	NA	20.36	6.56	NA	13.93	0.16	NA
MW-7	07/19/1994	NA	NA	NA	NA	NA	NA	NA	NA	NA	NA	NA	NA	20.36	6.91	NA	13.61	0.20	NA
MW-7	10/27/1994	NA	NA	NA	NA	NA	NA	NA	NA	NA	NA	NA	NA	20.36	8.28	NA	12.11	0.04	NA
MW-7	01/03/1995	NA	NA	NA	NA	NA	NA	NA	NA	NA	NA	NA	NA	20.36	6.48	NA	13.90	0.02	NA
MW-7	04/13/1995	NA	NA	NA	NA	NA	NA	NA	NA	NA	NA	NA	NA	20.36	6.54	NA	13.84	0.02	NA
MW-7	06/30/1995	900,000	11,000	8,500	14,000	52,000	NA	NA	NA	NA	NA	NA	NA	20.36	7.08	NA	13.28	NA	NA
MW-7	10/11/1995	NA	NA	NA	NA	NA	NA	NA	NA	NA	NA	NA	NA	20.36	7.88	NA	12.51	0.04	NA
MW-7	01/17/1996	NA	NA	NA	NA	NA	NA	NA	NA	NA	NA	NA	NA	20.36	7.26	NA	13.13	0.04	NA
MW-7	04/10/1996	NA	NA	NA	NA	NA	NA	NA	NA	NA	NA	NA	NA	20.36	6.98	NA	13.42	0.05	NA
MW-7	07/30/1996	NA	NA	NA	NA	NA	NA	NA	NA	NA	NA	NA	NA	20.36	7.34	NA	13.04	0.03	NA
MW-7	10/17/1996	NA	NA	NA	NA	NA	NA	NA	NA	NA	NA	NA	NA	20.36	7.63	NA	12.75	0.02	NA
MW-7	01/22/1997	56,000	2,000	520	1,400	8,400	1,800	NA	NA	NA	NA	NA	NA	20.36	6.46	NA	13.90	NA	0.5
MW-7	04/01/1997	66,000	3,600	460	2,400	10,000	2,300	NA	NA	NA	NA	NA	NA	20.36	6.97	NA	13.39	NA	1.6
MW-7	07/14/1997	NA	NA	NA	NA	NA	NA	NA	NA	NA	NA	NA	NA	20.36	8.90	NA	11.48	0.03	NA
MW-7	10/08/1997	68,000	3,200	470	2,400	9,700	3,300	NA	NA	NA	NA	NA	NA	20.36	9.21	NA	11.15	0.01	2.1
MW-7	01/19/1998	44,000	1,800	220	1,700	7,800	1,600	NA	NA	NA	NA	NA	NA	20.36	4.65	NA	15.71	NA	1.6
MW-7	04/28/1998	82,000	1,500	<500	1,200	8,900	<2,500	NA	NA	NA	NA	NA	NA	20.36	6.53	NA	13.83	NA	1.3
MW-7	09/30/1998	41,000	2,300	290	2,200	7,000	1,400	NA	NA	NA	NA	NA	NA	20.35	5.59	NA	14.76	NA	1.4
MW-7	12/09/1998	31,000	530	130	1,100	4,300	<500	NA	NA	NA	NA	NA	NA	20.35	5.91	NA	14.44	NA	4.9
MW-7	01/18/1999	35,300	975	175	1,360	5,750	256	NA	NA	NA	NA	NA	NA	20.35	5.02	NA	15.33	NA	1.2
MW-7	04/12/1999	43,300	728	161	1,820	6,190	<500	NA	NA	NA	NA	NA	NA	20.35	4.57	NA	15.78	NA	1.3
MW-7	07/27/1999	36,600	863	68.3	1,540	4,370	593	NA	NA	NA	NA	NA	NA	20.35	5.36	NA	14.99	NA	1.2
MW-7	10/14/1999	65,600	1,140	157	2,230	7,060	1,090	NA	NA	NA	NA	NA	NA	20.35	5.87	NA	14.48	NA	1.8
MW-7	01/06/2000	57,100	1,060	142	1,540	5,980	634	NA	NA	NA	NA	NA	NA	20.35	6.12	NA	14.23	NA	1.8
MW-7	04/05/2000	36,500	843	<100	1,460	4,220	1,140	NA	NA	NA	NA	NA	NA	20.35	4.87	NA	15.48	NA	1.4
MW-7	07/20/2000	28,400	263	251	457	1,300	690	NA	NA	NA	NA	NA	NA	20.35	5.01	NA	15.34	NA	1.7
MW-7	10/24/2000	33,500	464	<200	1,600	3,830	<1,000	NA	NA	NA	NA	NA	NA	20.35	4.17	NA	16.18	NA	1.5
MW-7	01/19/2001	1,860,000	<2,000	<2,000	<2,000	5,790	<10,000	NA	NA	NA	NA	NA	NA	31.31	5.18	NA	26.13	NA	1.2
MW-7	04/27/2001	31,000	150	20	1,400	3,000	NA	190	NA	NA	NA	NA	NA	31.31	4.99	NA	26.32	NA	1.4

**WELL CONCENTRATIONS**  
**Former Shell/Current AmeriGas Service Station**  
**3420 San Pablo Avenue**  
**Oakland, CA**

Well ID	Date	TPPH (ug/L)	B (ug/L)	T (ug/L)	E (ug/L)	X (ug/L)	MTBE 8020 (ug/L)	MTBE 8260 (ug/L)	DIPE (ug/L)	ETBE (ug/L)	TAME (ug/L)	TBA (ug/L)	Ethanol (ug/L)	TOC (MSL)	Depth to Water (ft.)	Depth to SPH (ft.)	GW Elevation (MSL)	SPH Thickness (ft.)	DO Reading (ppm)
MW-7	07/26/2001	30,000	340	20	1,500	2,600	NA	380	NA	NA	NA	NA	NA	31.31	6.20	NA	25.11	NA	1.1
MW-7	10/02/2001	38,000	480	9.0	970	2,600	NA	300	NA	NA	NA	NA	NA	31.31	6.45	NA	24.86	NA	1.5
MW-7	01/15/2002	33,000	160	6.6	810	1,300	NA	130	NA	NA	NA	NA	NA	31.31	4.31	NA	27.00	NA	2.0
MW-7	04/17/2002	28,000	160	6.1	1,000	1,700	NA	140	NA	NA	NA	NA	NA	31.31	4.12	NA	27.19	NA	1.2
MW-7	07/11/2002	26,000	200	<5.0	830	1,300	NA	170	NA	NA	NA	NA	NA	31.31	5.90	NA	25.41	NA	3.0
MW-7	10/10/2002	95,000 c	380	11	1,500	3,900	NA	330	NA	NA	NA	NA	NA	31.31	6.32	NA	24.99	NA	2.9
MW-7	01/21/2003	18,000	100	2.6	530	780	NA	96	NA	NA	NA	NA	NA	31.31	3.04	NA	28.27	NA	0.9
MW-7	05/02/2003	23,000	99	<10	490	620	NA	<100	NA	NA	NA	NA	NA	31.31	3.45	NA	27.86	NA	0.91
MW-7	07/10/2003	18,000	200	<5.0	460	1,100	NA	52	NA	NA	NA	NA	NA	31.31	4.59	NA	26.72	NA	NA
MW-7	10/28/2003	37,000	290	<10	830	1,200	NA	98	NA	NA	NA	NA	NA	31.31	4.97	NA	26.34	NA	NA
MW-7	01/13/2004	22,000	94	<10	410	680	NA	97	NA	NA	NA	NA	NA	31.31	4.55	NA	26.76	NA	NA
MW-7	04/01/2004	24,000	250	<10	440	660	NA	210	NA	NA	NA	NA	NA	31.31	4.91	NA	26.40	NA	NA
MW-7	07/21/2004	21,000	440	<10	460	640	NA	110	<40	<40	<40	<100	NA	31.31	4.58	NA	26.73	NA	NA
MW-7	10/20/2004	23,000	430	<10	410	640	NA	40	NA	NA	NA	NA	NA	31.31	1.95	NA	29.36	NA	NA
MW-7	01/19/2005	17,000	97	<10	240	370	NA	150	NA	NA	NA	NA	NA	31.31	3.91	NA	27.40	NA	NA
MW-7	04/20/2005	18,000	160	<10	260	320	NA	80	NA	NA	NA	NA	NA	31.31	4.64	NA	26.67	NA	NA
MW-7	07/20/2005	15,000	800	<10	200	250	NA	660	<40	<40	<40	290	NA	31.31	6.29	NA	25.02	NA	NA
MW-7	10/19/2005	12,000	1,200	<5.0	120	150	NA	760	NA	NA	NA	NA	NA	31.31	7.25	NA	24.06	NA	NA
MW-7	01/24/2006	24,900	604	3.14	135	216	NA	259	NA	NA	NA	NA	NA	31.31	4.50	NA	26.81	NA	NA
MW-7	04/19/2006	135,000	378	1.82	66.0	177	NA	74.0	NA	NA	NA	NA	NA	31.31	3.74	NA	27.57	NA	NA
MW-7	07/19/2006	10,600	33.0	<0.500	13.0	27.5	NA	<0.500	<0.500	<0.500	<0.500	<10.0	NA	31.31	3.77	NA	27.54	NA	NA
MW-7	10/18/2006	35,200	295	2.44	133	105	NA	36.1	NA	NA	NA	NA	NA	31.31	4.82	NA	26.49	NA	NA
MW-7	01/17/2007	7,800	84	<2.5	83	60	NA	20	NA	NA	NA	NA	NA	31.31	5.60	NA	25.71	NA	NA
<b>MW-7</b>	<b>04/18/2007</b>	<b>13,000 h</b>	<b>180</b>	<b>1.8</b>	<b>120</b>	<b>90.5</b>	<b>NA</b>	<b>56</b>	<b>NA</b>	<b>NA</b>	<b>NA</b>	<b>NA</b>	<b>NA</b>	<b>31.31</b>	<b>5.68</b>	<b>NA</b>	<b>25.63</b>	<b>NA</b>	<b>NA</b>

MW-8	08/06/1991	32,000	3,700	1,100	1,400	6,100	NA	NA	NA	NA	NA	NA	NA	20.95	9.60	NA	11.35	NA	NA
MW-8	10/23/1991	63,000	4,800	1,300	1,300	6,900	NA	NA	NA	NA	NA	NA	NA	20.95	9.73	NA	11.22	NA	NA
MW-8	01/28/1992	32,000	1,900	750	1,400	6,300	NA	NA	NA	NA	NA	NA	NA	20.95	7.72	NA	13.23	NA	NA
MW-8	05/05/1992	180,000	2,200	2,000	2,700	13,000	NA	NA	NA	NA	NA	NA	NA	20.95	6.48	NA	14.47	NA	NA
MW-8	07/13/1992	56,000	4,500	1,500	2,700	9,100	NA	NA	NA	NA	NA	NA	NA	20.95	8.55	NA	12.40	NA	NA
MW-8	10/12/1992	34,000	2,400	550	1,400	6,400	NA	NA	NA	NA	NA	NA	NA	20.95	9.97	NA	10.98	NA	NA
MW-8	01/12/1993	110,000	2,100	1,200	2,400	12,000	NA	NA	NA	NA	NA	NA	NA	20.95	6.94	NA	14.01	NA	NA
MW-8	04/06/1993	38,000	2,500	840	1,100	4,900	NA	NA	NA	NA	NA	NA	NA	20.95	5.72	NA	15.23	NA	NA

**WELL CONCENTRATIONS**  
**Former Shell/Current AmeriGas Service Station**  
**3420 San Pablo Avenue**  
**Oakland, CA**

Well ID	Date	TPPH (ug/L)	B (ug/L)	T (ug/L)	E (ug/L)	X (ug/L)	MTBE 8020 (ug/L)	MTBE 8260 (ug/L)	DIPE (ug/L)	ETBE (ug/L)	TAME (ug/L)	TBA (ug/L)	Ethanol (ug/L)	TOC (MSL)	Depth to Water (ft.)	Depth to SPH (ft.)	GW Elevation (MSL)	SPH Thickness (ft.)	DO Reading (ppm)
MW-8	07/12/1993	27,000	2,800	990	1,200	5,300	NA	NA	NA	NA	NA	NA	NA	20.95	7.65	NA	13.30	NA	NA
MW-8	10/13/1993	32,000	3,300	1,300	1,600	8,400	NA	NA	NA	NA	NA	NA	NA	20.95	8.25	NA	12.70	NA	NA
MW-8	01/20/1994	78,000	1,900	670	1,300	6,600	NA	NA	NA	NA	NA	NA	NA	20.95	7.25	NA	13.70	NA	NA
MW-8	04/13/1994	41,000	1,300	720	1,200	6,000	NA	NA	NA	NA	NA	NA	NA	20.95	7.12	NA	13.83	NA	NA
MW-8	07/19/1994	140,000	1,800	1,400	2,000	9,000	NA	NA	NA	NA	NA	NA	NA	20.95	7.43	NA	13.52	NA	NA
MW-8	10/27/1994	32,000	1,200	670	1,200	5,700	NA	NA	NA	NA	NA	NA	NA	20.95	7.55	NA	13.40	NA	NA
MW-8	01/03/1995	38,000	1,000	700	1,500	7,500	NA	NA	NA	NA	NA	NA	NA	20.95	6.04	NA	14.91	NA	NA
MW-8	04/13/1995	31,000	1,200	570	1,000	5,300	NA	NA	NA	NA	NA	NA	NA	20.95	5.04	NA	15.91	NA	NA
MW-8	06/30/1995	110,000	2,000	1,500	2,000	9,700	NA	NA	NA	NA	NA	NA	NA	20.95	5.72	NA	15.23	NA	NA
MW-8	10/11/1995	36,000	170	60	1,300	6,300	510	NA	NA	NA	NA	NA	NA	20.95	7.06	NA	13.89	NA	NA
MW-8	01/17/1996	38,000	1,000	520	1,100	6,200	950	NA	NA	NA	NA	NA	NA	20.95	5.84	NA	15.11	NA	NA
MW-8	04/10/1996	54,000	650	260	850	4,700	<250	NA	NA	NA	NA	NA	NA	20.95	5.03	NA	15.92	NA	NA
MW-8	07/30/1996	33,000	780	330	830	4,200	1,700	NA	NA	NA	NA	NA	NA	20.95	6.36	NA	14.59	NA	NA
MW-8	10/17/1996	35,000	750	300	1,100	5,000	1,200	NA	NA	NA	NA	NA	NA	20.95	5.94	NA	15.01	NA	1.6
MW-8	01/22/1997	25,000	260	78	420	2,400	120	NA	NA	NA	NA	NA	NA	20.95	5.93	NA	15.02	NA	1.8
MW-8	04/01/1997	22,000	680	180	550	2,500	260	NA	NA	NA	NA	NA	NA	20.95	6.24	NA	14.71	NA	1.8
MW-8	07/14/1997	29,000	870	200	850	3,100	500	NA	NA	NA	NA	NA	NA	20.95	8.59	NA	12.36	NA	1.4
MW-8	10/08/1997	27,000	1,000	190	960	3,000	170	NA	NA	NA	NA	NA	NA	20.95	9.04	NA	11.91	NA	4.6
MW-8	01/19/1998	21,000	660	160	740	3,300	170	NA	NA	NA	NA	NA	NA	20.95	3.34	NA	17.61	NA	2.2
MW-8	04/28/1998	Well inaccessible		NA	NA	NA	NA	NA	NA	NA	NA	NA	NA	20.95	NA	NA	NA	NA	NA
MW-8	09/30/1998	19,000	370	230	880	3,800	410	NA	NA	NA	NA	NA	NA	21.15	7.00	NA	14.15	NA	1.2
MW-8	12/09/1998	1,400	92	90	74	260	<250	NA	NA	NA	NA	NA	NA	21.15	6.38	NA	14.77	NA	3.6
MW-8	01/18/1999	317	<0.500	<0.500	3.04	0.984	3.92	NA	NA	NA	NA	NA	NA	21.15	1.85	NA	19.30	NA	2.0
MW-8	04/12/1999	8,300	35.6	24.4	144	466	<100	NA	NA	NA	NA	NA	NA	21.15	3.65	NA	17.50	NA	1.6
MW-8	07/27/1999	12,700	<5.00	5.47	281	1,130	50.3	NA	NA	NA	NA	NA	NA	21.15	5.00	NA	16.15	NA	1.4
MW-8	10/14/1999	11,900	86.7	16.9	210	469	<100	NA	NA	NA	NA	NA	NA	21.15	5.95	NA	15.20	NA	1.2
MW-8	01/06/2000	5,930	65	12.4	106	129	203.0	NA	NA	NA	NA	NA	NA	21.15	6.19	NA	14.96	NA	1.3
MW-8	04/05/2000	6,770	100	<50.0	61.3	150	322	NA	NA	NA	NA	NA	NA	21.15	5.14	NA	16.01	NA	2.1
MW-8	07/20/2000	28,900	109	307	119	235	337	NA	NA	NA	NA	NA	NA	21.15	5.21	NA	15.94	NA	2.1
MW-8	10/24/2000	8,620	99.0	12.8	152	366	225	NA	NA	NA	NA	NA	NA	21.15	3.11	NA	18.04	NA	1.0
MW-8	01/19/2001	5,590	49.4	6.50	26.0	57.4	99.5	NA	NA	NA	NA	NA	NA	32.11	5.35	NA	26.76	NA	1.8
MW-8	04/27/2001	3,800	<0.50	<0.50	14	31	NA	<5.0	NA	NA	NA	NA	NA	32.11	4.58	NA	27.53	NA	0.7
MW-8	07/26/2001	4,400	0.88	0.59	7.0	14	NA	<5.0	NA	NA	NA	NA	NA	32.11	5.83	NA	26.28	NA	0.9



**WELL CONCENTRATIONS**  
**Former Shell/Current AmeriGas Service Station**  
**3420 San Pablo Avenue**  
**Oakland, CA**

Well ID	Date	TPPH (ug/L)	B (ug/L)	T (ug/L)	E (ug/L)	X (ug/L)	MTBE 8020 (ug/L)	MTBE 8260 (ug/L)	DIPE (ug/L)	ETBE (ug/L)	TAME (ug/L)	TBA (ug/L)	Ethanol (ug/L)	TOC (MSL)	Depth to Water (ft.)	Depth to SPH (ft.)	GW Elevation (MSL)	SPH Thickness (ft.)	DO Reading (ppm)
MW-8	10/02/2001	1,800	9.8	<0.50	23	16	NA	<5.0	NA	NA	NA	NA	NA	32.11	6.50	NA	25.61	NA	1.2
MW-8	01/15/2002	2,700	1.2	1.5	0.93	1.7	NA	12	NA	NA	NA	NA	NA	32.11	5.07	NA	27.04	NA	1.6
MW-8	04/17/2002	3,200	2.2	<1.0	9.0	14	NA	<10	NA	NA	NA	NA	NA	32.11	3.80	NA	28.31	NA	1.0
MW-8	07/11/2002	6,500	23	1.0	12	19	NA	<10	NA	NA	NA	NA	NA	32.11	6.29	NA	25.82	NA	1.9
MW-8	10/10/2002	1,900	5.3	<0.50	30	33	NA	7.6	NA	NA	NA	NA	NA	32.11	4.32	NA	27.79	NA	2.4
MW-8	01/21/2003	3,700	1.4	<1.0	3.9	6.6	NA	<10	NA	NA	NA	NA	NA	32.11	5.57	NA	26.54	NA	0.6
MW-8	05/02/2003	3,900 d	<5.0	<5.0	<5.0	<10	NA	<50	NA	NA	NA	NA	NA	32.11	1.67	NA	30.44	NA	0.23
MW-8	07/10/2003	2,400	<2.5	<2.5	<2.5	<5.0	NA	<2.5	NA	NA	NA	NA	NA	32.11	3.81	NA	28.30	NA	NA
MW-8	10/28/2003	3,000	<2.5	3.1	4.6	6.1	NA	<2.5	NA	NA	NA	NA	NA	32.11	4.99	NA	27.12	NA	NA
MW-8	01/13/2004	4,600	3.6	<2.5	14	20	NA	2.5	NA	NA	NA	NA	NA	32.11	5.10	NA	27.01	NA	NA
MW-8	04/01/2004	4,200	3.9	<2.5	7.1	8.8	NA	<2.5	NA	NA	NA	NA	NA	32.11	3.32	NA	28.79	NA	NA
MW-8	07/21/2004	3,400	<2.5	<2.5	4.1	<5.0	NA	<2.5	<10	<10	<10	<25	NA	32.11	3.95	NA	28.16	NA	NA
MW-8	10/20/2004	2,300	<2.5	<2.5	<2.5	<5.0	NA	<2.5	NA	NA	NA	NA	NA	32.11	1.48	NA	30.63	NA	NA
MW-8	01/19/2005	2,000	<2.5	<2.5	<2.5	<5.0	NA	<2.5	NA	NA	NA	NA	NA	32.11	5.28	NA	26.83	NA	NA
MW-8	04/20/2005	2,300	<2.5	<2.5	<2.5	<5.0	NA	<2.5	NA	NA	NA	NA	NA	32.11	3.52	NA	28.59	NA	NA
MW-8	07/20/2005	1,500	2.0	0.77	1.4	1.3	NA	<0.50	<2.0	<2.0	<2.0	<5.0	NA	32.11	5.35	NA	26.76	NA	NA
MW-8	10/19/2005	2,200	4.0	0.96	2.5	3.1	NA	<0.50	NA	NA	NA	NA	NA	32.11	7.80	NA	24.31	NA	NA
MW-8	01/24/2006	5,150	0.600	<0.500	3.33	<0.500	NA	<0.500	NA	NA	NA	NA	NA	32.11	2.18	NA	29.93	NA	NA
MW-9	08/06/1991	11,000	1,700	95	520	1,400	NA	NA	NA	NA	NA	NA	NA	21.19	10.33	NA	10.86	NA	NA
MW-9	10/23/1991	20,000	1,000	47	<0.3	940	NA	NA	NA	NA	NA	NA	NA	21.19	11.13	NA	10.06	NA	NA
MW-9	01/28/1992	3,500	120	<10	280	36	NA	NA	NA	NA	NA	NA	NA	21.19	9.02	NA	12.17	NA	NA
MW-9	05/04/1992	7,700	1,200	<50	380	630	NA	NA	NA	NA	NA	NA	NA	21.19	7.67	NA	13.52	NA	NA
MW-9	07/20/1992	11,000	910	<50	220	1,200	NA	NA	NA	NA	NA	NA	NA	21.19	10.26	NA	10.93	NA	NA
MW-9	10/12/1992	2,100	340	15	77	44	NA	NA	NA	NA	NA	NA	NA	21.19	12.19	NA	9.00	NA	NA
MW-9	01/12/1993	Well inaccessible		NA	NA	NA	NA	NA	NA	NA	NA	NA	NA	21.19	NA	NA	NA	NA	NA
MW-9	04/06/1993	Well inaccessible		NA	NA	NA	NA	NA	NA	NA	NA	NA	NA	21.19	NA	NA	NA	NA	NA
MW-9	07/12/1993	Well inaccessible		NA	NA	NA	NA	NA	NA	NA	NA	NA	NA	21.19	NA	NA	NA	NA	NA
MW-9	10/13/1993	2,900	140	<5	<5	120	NA	NA	NA	NA	NA	NA	NA	21.19	11.17	NA	10.02	NA	NA
MW-9	01/20/1994	1,700	380	6.90	150	400	NA	NA	NA	NA	NA	NA	NA	21.19	8.03	NA	13.16	NA	NA
MW-9	04/13/1994	6,000	1,000	<20	450	420	NA	NA	NA	NA	NA	NA	NA	21.19	7.81	NA	13.38	NA	NA
MW-9	07/19/1994	12,000	1,400	<5	740	1,200	NA	NA	NA	NA	NA	NA	NA	21.19	8.96	NA	12.23	NA	NA
MW-9	10/27/1994	10,000	1,200	160	280	860	NA	NA	NA	NA	NA	NA	NA	21.19	11.00	NA	10.19	NA	NA

**WELL CONCENTRATIONS**  
**Former Shell/Current AmeriGas Service Station**  
**3420 San Pablo Avenue**  
**Oakland, CA**

Well ID	Date	TPPH (ug/L)	B (ug/L)	T (ug/L)	E (ug/L)	X (ug/L)	MTBE 8020 (ug/L)	MTBE 8260 (ug/L)	DIPE (ug/L)	ETBE (ug/L)	TAME (ug/L)	TBA (ug/L)	Ethanol (ug/L)	TOC (MSL)	Depth to Water (ft.)	Depth to SPH (ft.)	GW Elevation (MSL)	SPH Thickness (ft.)	DO Reading (ppm)
MW-9	01/03/1995	4,400	680	7.70	180	370	NA	NA	NA	NA	NA	NA	NA	21.19	6.60	NA	14.59	NA	NA
MW-9	04/13/1995	1,700	270	<10	69	170	NA	NA	NA	NA	NA	NA	NA	21.19	6.73	NA	14.46	NA	NA
MW-9	06/30/1995	14,000	2,200	18	900	2,600	NA	NA	NA	NA	NA	NA	NA	21.19	7.32	NA	13.87	NA	NA
MW-9	10/11/1995	9,600	35	12	360	980	590	NA	NA	NA	NA	NA	NA	21.19	8.10	NA	13.09	NA	NA
MW-9	01/17/1996	2,800	150	7.41	54	130	170	NA	NA	NA	NA	NA	NA	21.19	5.75	NA	15.44	NA	NA
MW-9	04/10/1996	5,200	290	<5	92	220	240	NA	NA	NA	NA	NA	NA	21.19	5.17	NA	16.02	NA	NA
MW-9	07/30/1996	5,100	960	<10	380	770	670	NA	NA	NA	NA	NA	NA	21.19	8.10	NA	13.09	NA	NA
MW-9	10/17/1996	15,000	2,100	<25	590	1,300	1,500	NA	NA	NA	NA	NA	NA	21.19	9.12	NA	12.07	NA	2.4
MW-9	01/22/1997	5,600	690	<5.0	140	310	620	NA	NA	NA	NA	NA	NA	21.19	4.72	NA	16.47	NA	2.2
MW-9	04/01/1997	4,000	590	<10	140	200	600	NA	NA	NA	NA	NA	NA	21.19	6.86	NA	14.33	NA	2.2
MW-9	07/14/1997	7,100	860	<10	51	230	950	NA	NA	NA	NA	NA	NA	21.19	10.04	NA	11.15	NA	3.8
MW-9	10/08/1997	1,500	57	<2.0	2.0	13	540	NA	NA	NA	NA	NA	NA	21.19	11.38	NA	9.81	NA	8.2
MW-9	01/19/1998	2,500	280	<20	79	61	620	NA	NA	NA	NA	NA	NA	21.19	3.88	NA	17.31	NA	1.4
MW-9	04/28/1998	2,200	330	<20	91	110	640	NA	NA	NA	NA	NA	NA	21.19	5.87	NA	15.32	NA	1.6
MW-9	09/30/1998	2,800	490	<5.0	87	240	1,200	NA	NA	NA	NA	NA	NA	21.19	8.25	NA	12.94	NA	4.0
MW-9	12/09/1998	3,700	370	<5.0	83	130	1,100	NA	NA	NA	NA	NA	NA	21.19	8.07	NA	13.12	NA	2.9
MW-9	01/18/1999	9,670	1,110	<5.00	442	571	786	NA	NA	NA	NA	NA	NA	21.19	7.54	NA	13.65	NA	3.2
MW-9	04/12/1999	3,140	272	<10.0	41.6	114	542	NA	NA	NA	NA	NA	NA	21.19	5.60	NA	15.59	NA	1.7
MW-9	07/27/1999	3,580	247	<1.00	67.7	137	432	NA	NA	NA	NA	NA	NA	21.19	7.30	NA	13.89	NA	1.6
MW-9	10/14/1999	3,200	199	<10.0	74.1	88.9	468	NA	NA	NA	NA	NA	NA	21.19	7.26	NA	13.93	NA	1.4
MW-9	01/06/2000	<50.0	<0.500	<0.500	<0.500	<0.500	<2.50	NA	NA	NA	NA	NA	NA	21.19	8.31	NA	12.88	NA	1.5
MW-9	04/05/2000	2,790	156	<5.00	39.1	57.8	399	NA	NA	NA	NA	NA	NA	21.19	5.40	NA	15.79	NA	0.9
MW-9	07/20/2000	5,530	283	14.9	379	728	92.7	NA	NA	NA	NA	NA	NA	21.19	5.70	NA	15.49	NA	2.1
MW-9	10/24/2000	3,090	110	<5.00	46.4	63.3	362	NA	NA	NA	NA	NA	NA	21.19	5.90	NA	15.29	NA	1.0
MW-9	01/19/2001	6,060	180	<5.00	181	164	231	NA	NA	NA	NA	NA	NA	32.15	5.39	NA	26.76	NA	1.2
MW-9	04/27/2001	2,700	56	<0.50	26	46	NA	150	NA	NA	NA	NA	NA	32.15	5.38	NA	26.77	NA	1.2
MW-9	07/26/2001	4,200	50	<0.50	28	53	NA	180	NA	NA	NA	NA	NA	32.15	6.45	NA	25.70	NA	1.0
MW-9	10/02/2001	11,000	150	<2.0	120	140	NA	180	NA	NA	NA	NA	NA	32.15	6.10	NA	26.05	NA	1.4
MW-9	01/15/2002	1,200	<0.50	<0.50	<0.50	<0.50	NA	<5.0	NA	NA	NA	NA	NA	32.15	4.77	NA	27.38	NA	1.2
MW-9	04/17/2002	2,200	24	<0.50	26	27	NA	96	NA	NA	NA	NA	NA	32.15	5.57	NA	26.58	NA	0.6
MW-9	07/11/2002	4,600	21	<0.50	17	33	NA	140	NA	NA	NA	NA	NA	32.15	6.64	NA	25.51	NA	2.1
MW-9	10/10/2002	2,800	8.8	<0.50	3.2	9.5	NA	160	NA	NA	NA	NA	NA	32.15	7.41	NA	24.74	NA	2.4
MW-9	01/21/2003	470	1.9	<0.50	1.7	1.1	NA	13	NA	NA	NA	NA	NA	32.15	5.47	NA	26.68	NA	1.0

**WELL CONCENTRATIONS**  
**Former Shell/Current AmeriGas Service Station**  
**3420 San Pablo Avenue**  
**Oakland, CA**

Well ID	Date	TPPH (ug/L)	B (ug/L)	T (ug/L)	E (ug/L)	X (ug/L)	MTBE 8020 (ug/L)	MTBE 8260 (ug/L)	DIPE (ug/L)	ETBE (ug/L)	TAME (ug/L)	TBA (ug/L)	Ethanol (ug/L)	TOC (MSL)	Depth to Water (ft.)	Depth to SPH (ft.)	GW Elevation (MSL)	SPH Thickness (ft.)	DO Reading (ppm)
MW-9	05/02/2003	770	2.9	<0.50	1.5	1.8	NA	82	NA	NA	NA	NA	NA	32.15	5.40	NA	26.75	NA	0.96
MW-9	07/10/2003	1,700	4.9	<2.5	3.0	5.2	NA	100	NA	NA	NA	NA	NA	32.15	6.59	NA	25.56	NA	NA
MW-9	10/28/2003	2,400	<5.0	<5.0	<5.0	<10	NA	180	NA	NA	NA	NA	NA	32.15	6.94	NA	25.21	NA	NA
MW-9	01/13/2004	550	<0.50	0.54	<0.50	<1.0	NA	23	NA	NA	NA	NA	NA	32.15	5.62	NA	26.53	NA	NA
MW-9	04/01/2004	440	<0.50	<0.50	<0.50	<1.0	NA	19	NA	NA	NA	NA	NA	32.15	5.94	NA	26.21	NA	NA
MW-9	07/21/2004	1,100	<0.50	<0.50	<0.50	<1.0	NA	110	<2.0	<2.0	<2.0	34	NA	32.15	6.60	NA	25.55	NA	NA
MW-9	10/20/2004	730	<0.50	<0.50	<0.50	<1.0	NA	56	NA	NA	NA	NA	NA	32.15	4.48	NA	27.67	NA	NA
MW-9	01/19/2005	320	<0.50	<0.50	<0.50	<1.0	NA	3.0	NA	NA	NA	NA	NA	32.15	4.56	NA	27.59	NA	NA
MW-9	04/20/2005	100	<0.50	0.56	<0.50	<1.0	NA	5.8	NA	NA	NA	NA	NA	32.15	5.21	NA	26.94	NA	NA
MW-9	07/20/2005	400	<0.50	1.4	<0.50	<1.0	NA	45	<2.0	<2.0	<2.0	20	NA	32.15	6.90	NA	25.25	NA	NA
MW-9	10/19/2005	400	<0.50	<0.50	<0.50	<1.0	NA	44	NA	NA	NA	NA	NA	32.15	7.75	NA	24.40	NA	NA
MW-9	01/24/2006	666	<0.500	3.24	<0.500	<0.500	NA	2.96	NA	NA	NA	NA	NA	32.15	4.64	NA	27.51	NA	NA
MW-9	04/19/2006	<50.0	<0.500	<0.500	0.610	<0.500	NA	28.4	NA	NA	NA	NA	NA	32.15	3.48	NA	28.67	NA	NA
MW-9	07/19/2006	660	<0.500	<0.500	<0.500	<0.500	NA	49.2	<0.500	<0.500	<0.500	<10.0	NA	32.15	5.63	NA	26.52	NA	NA
MW-9	10/18/2006	994	<0.500	<0.500	<0.500	<0.500	NA	39.9	NA	NA	NA	NA	NA	32.15	6.58	NA	25.57	NA	NA
MW-9	01/17/2007	100	<0.50	<0.50	<0.50	<1.0	NA	17	NA	NA	NA	NA	NA	32.15	6.03	NA	26.12	NA	NA
<b>MW-9</b>	<b>04/18/2007</b>	<b>400 h</b>	<b>0.29 i</b>	<b>&lt;1.0</b>	<b>0.41 i</b>	<b>0.36 i</b>	<b>NA</b>	<b>35</b>	<b>NA</b>	<b>NA</b>	<b>NA</b>	<b>NA</b>	<b>NA</b>	<b>32.15</b>	<b>6.51</b>	<b>NA</b>	<b>25.64</b>	<b>NA</b>	<b>NA</b>

MW-10	10/23/1991	27,000	1,600	110	1,800	510	NA	NA	NA	NA	NA	NA	NA	19.74	8.57	NA	11.17	NA	NA
MW-10	01/28/1992	3,800	360	14	170	39	NA	NA	NA	NA	NA	NA	NA	19.74	7.60	NA	12.14	NA	NA
MW-10	05/04/1992	3,000	360	<12.5	140	26	NA	NA	NA	NA	NA	NA	NA	19.74	7.54	NA	12.20	NA	NA
MW-10	07/20/1992	15,000	400	<25	180	67	NA	NA	NA	NA	NA	NA	NA	19.74	8.59	NA	11.15	NA	NA
MW-10	10/12/1992	16,000	320	<50	360	100	NA	NA	NA	NA	NA	NA	NA	19.74	10.23	NA	9.51	NA	NA
MW-10	01/12/1993	Well inaccessible		NA	NA	NA	NA	NA	NA	NA	NA	NA	NA	19.74	NA	NA	NA	NA	NA
MW-10	04/06/1993	14,000	370	<0.5	880	210	NA	NA	NA	NA	NA	NA	NA	19.74	6.70	NA	13.04	NA	NA
MW-10	07/12/1993	10,000	440	58	890	220	NA	NA	NA	NA	NA	NA	NA	19.74	8.05	NA	11.69	NA	NA
MW-10	10/13/1993	15,000	1,000	51	810	170	NA	NA	NA	NA	NA	NA	NA	19.74	8.25	NA	11.49	NA	NA
MW-10	01/20/1994	12,000	820	56	1,100	350	NA	NA	NA	NA	NA	NA	NA	19.74	7.20	NA	12.54	NA	NA
MW-10	04/13/1994	18,000	760	36	700	130	NA	NA	NA	NA	NA	NA	NA	19.74	7.57	NA	12.17	NA	NA
MW-10	07/19/1994	24,000	400	2.30	800	22	NA	NA	NA	NA	NA	NA	NA	19.74	8.18	NA	11.56	NA	NA
MW-10	10/27/1994	11,000	360	43	310	89	NA	NA	NA	NA	NA	NA	NA	19.74	8.68	NA	11.06	NA	NA
MW-10	01/03/1995	17,000	770	38	690	160	NA	NA	NA	NA	NA	NA	NA	19.74	6.86	NA	12.88	NA	NA
MW-10	04/13/1995	9,900	650	16	280	40	NA	NA	NA	NA	NA	NA	NA	19.74	6.91	NA	12.83	NA	NA

**WELL CONCENTRATIONS**  
**Former Shell/Current AmeriGas Service Station**  
**3420 San Pablo Avenue**  
**Oakland, CA**

Well ID	Date	TPPH (ug/L)	B (ug/L)	T (ug/L)	E (ug/L)	X (ug/L)	MTBE 8020 (ug/L)	MTBE 8260 (ug/L)	DIPE (ug/L)	ETBE (ug/L)	TAME (ug/L)	TBA (ug/L)	Ethanol (ug/L)	TOC (MSL)	Depth to Water (ft.)	Depth to SPH (ft.)	GW Elevation (MSL)	SPH Thickness (ft.)	DO Reading (ppm)
MW-10	06/30/1995	12,000	750	20	480	130	NA	NA	NA	NA	NA	NA	NA	19.74	7.61	NA	12.13	NA	NA
MW-10	01/17/1996	17,000	870	260	93	830	NA	NA	NA	NA	NA	NA	NA	19.74	7.00	NA	12.74	NA	NA
MW-10	04/10/1996	14,000	470	38	110	370	NA	NA	NA	NA	NA	NA	NA	19.74	6.80	NA	NA	NA	NA
MW-10	07/30/1996	NA	NA	NA	NA	NA	NA	NA	NA	NA	NA	NA	NA	19.74	NA	NA	NA	NA	NA
MW-10	10/17/1996	NA	NA	NA	NA	NA	NA	NA	NA	NA	NA	NA	NA	19.74	NA	NA	NA	NA	NA
MW-10	01/22/1997	10,000	520	<20	64	32	180	NA	NA	NA	NA	NA	NA	19.74	6.68	NA	13.06	NA	3.1
MW-10	04/01/1997	11,000	590	<20	53	32	210	NA	NA	NA	NA	NA	NA	19.74	7.34	NA	12.40	NA	2.8
MW-10	07/14/1997	6,600	410	13	28	11	89	NA	NA	NA	NA	NA	NA	19.74	8.10	NA	11.64	NA	1.4
MW-10	10/08/1997	7,600	220	13	65	22	190	NA	NA	NA	NA	NA	NA	19.74	8.20	NA	11.54	NA	6.4
MW-10	01/19/1998	Well inaccessible		NA	NA	NA	NA	NA	NA	NA	NA	NA	NA	19.74	NA	NA	NA	NA	NA
MW-10	04/28/1998	Well inaccessible		NA	NA	NA	NA	NA	NA	NA	NA	NA	NA	19.74	NA	NA	NA	NA	NA
MW-10	09/30/1998	Well inaccessible		NA	NA	NA	NA	NA	NA	NA	NA	NA	NA	19.76	8.11	NA	11.65	NA	NA
MW-10	12/09/1998	28,000	150	<100	240	160	<500	NA	NA	NA	NA	NA	NA	19.76	8.21	NA	11.55	NA	2.7
MW-10	01/18/1999	Well inaccessible		NA	NA	NA	NA	NA	NA	NA	NA	NA	NA	19.76	NA	NA	NA	NA	NA
MW-10	04/12/1999	8,320	71.2	27.4	138	456	<100	NA	NA	NA	NA	NA	NA	19.76	5.96	NA	13.80	NA	1.8
MW-10	07/27/1999	Well inaccessible		NA	NA	NA	NA	NA	NA	NA	NA	NA	NA	19.76	NA	NA	NA	NA	NA
MW-10	10/14/1999	Well inaccessible		NA	NA	NA	NA	NA	NA	NA	NA	NA	NA	19.76	NA	NA	NA	NA	NA
MW-10	01/06/2000	Well inaccessible		NA	NA	NA	NA	NA	NA	NA	NA	NA	NA	19.76	NA	NA	NA	NA	NA
MW-10	02/01/2000	4880	40.2	5.27	27.0	8.42	75.5	23.9	NA	NA	NA	NA	NA	19.76	6.43	NA	13.33	NA	1.6
MW-10	04/05/2000	4,950	97.6	6.72	20.2	5.39	104	NA	NA	NA	NA	NA	NA	19.76	7.00	NA	12.76	NA	1.7
MW-10	07/20/2000	2,800	166	191	27.6	88.7	81.5	NA	NA	NA	NA	NA	NA	19.76	7.03	NA	12.73	NA	1.0
MW-10	10/24/2000	5,070	79.6	46.6	34.2	11.7	242	NA	NA	NA	NA	NA	NA	19.76	7.96	NA	11.80	NA	1.9
MW-10	01/19/2001	Well inaccessible		NA	NA	NA	NA	NA	NA	NA	NA	NA	NA	19.76	NA	NA	NA	NA	NA
MW-10	01/30/2001	6,920	362	14.2	22.7	<10.0	138	NA	NA	NA	NA	NA	NA	30.75	7.32	NA	23.43	NA	2.2
MW-10	04/27/2001	12,000	35	<2.5	37	6.5	NA	51	NA	NA	NA	NA	NA	30.75	8.28	NA	22.47	NA	1.2
MW-10	07/26/2001	Well inaccessible		NA	NA	NA	NA	NA	NA	NA	NA	NA	NA	30.75	NA	NA	NA	NA	NA
MW-10	10/02/2001	Well inaccessible		NA	NA	NA	NA	NA	NA	NA	NA	NA	NA	30.75	NA	NA	NA	NA	NA
MW-10	10/23/2001	470	3.5	<0.50	<0.50	<0.50	NA	<5.0	NA	NA	NA	NA	NA	30.75	7.02	NA	23.73	NA	1.8
MW-10	01/15/2002	3,000	5.4	<0.50	7.9	2.1	NA	12	NA	NA	NA	NA	NA	30.75	6.69	NA	24.06	NA	2.7
MW-10	04/17/2002	5,100	7.9	<1.0	9.3	2.6	NA	15	NA	NA	NA	NA	NA	30.75	7.34	NA	23.41	NA	0.6
MW-10	07/11/2002	5,700	38	2.2	7.8	3.5	NA	43	NA	NA	NA	NA	NA	30.75	7.85	NA	22.90	NA	2.0
MW-10	10/10/2002	4,700	53	2.1	3.8	2.8	NA	80	NA	NA	NA	NA	NA	30.75	8.04	NA	22.71	NA	3.3
MW-10	01/21/2003	3,900	11	1.0	7.5	2.3	NA	51	NA	NA	NA	NA	NA	30.75	6.81	NA	23.94	NA	1.7

**WELL CONCENTRATIONS**  
**Former Shell/Current AmeriGas Service Station**  
**3420 San Pablo Avenue**  
**Oakland, CA**

Well ID	Date	TPPH (ug/L)	B (ug/L)	T (ug/L)	E (ug/L)	X (ug/L)	MTBE 8020 (ug/L)	MTBE 8260 (ug/L)	DIPE (ug/L)	ETBE (ug/L)	TAME (ug/L)	TBA (ug/L)	Ethanol (ug/L)	TOC (MSL)	Depth to Water (ft.)	Depth to SPH (ft.)	GW Elevation (MSL)	SPH Thickness (ft.)	DO Reading (ppm)
MW-10	05/02/2003	3,100	1.4	<0.50	4.6	1.4	NA	41	NA	NA	NA	NA	NA	30.75	7.12	NA	23.63	NA	0.75
MW-10	07/10/2003	4,200	17	<1.2	6.2	<2.5	NA	51	NA	NA	NA	NA	NA	30.75	7.80	NA	22.95	NA	NA
MW-10	10/28/2003	7,100	20	<5.0	8.4	<10	NA	120	NA	NA	NA	NA	NA	30.75	7.91	NA	22.84	NA	NA
MW-10	01/13/2004	4,800	18	<2.5	6.3	<5.0	NA	99	NA	NA	NA	NA	NA	30.75	6.62	NA	24.13	NA	NA
MW-10	04/01/2004	5,500	6.0	<5.0	<5.0	<10	NA	59	NA	NA	NA	NA	NA	30.75	7.00	NA	23.75	NA	NA
MW-10	07/21/2004	Well inaccessible		NA	NA	NA	NA	NA	NA	NA	NA	NA	NA	30.75	NA	NA	NA	NA	NA
MW-10	07/29/2004	4,700	22	<5.0	5.5	<10	NA	95	<20	<20	<20	<50	NA	30.75	7.60	NA	23.15	NA	NA
MW-10	10/20/2004	4,800	23	<5.0	<5.0	<10	NA	110	NA	NA	NA	NA	NA	30.75	7.90	NA	22.85	NA	NA
MW-10	01/19/2005	1,200	1.1	<0.50	<0.50	<1.0	NA	30	NA	NA	NA	NA	NA	30.75	6.28	NA	24.47	NA	NA
MW-10	04/20/2005	3,900	3.9	<0.50	2.7	<1.0	NA	9.0	NA	NA	NA	NA	NA	30.75	6.80	NA	23.95	NA	NA
MW-10	07/20/2005	3,000	8.1	1.2	2.1	1.4	NA	35	29	<2.0	<2.0	19	NA	30.75	7.82	NA	22.93	NA	NA
MW-10	10/19/2005	1,900	2.9	0.62	0.85	<1.0	NA	39	NA	NA	NA	NA	NA	30.75	8.30	NA	22.45	NA	NA
MW-10	01/24/2006	6,110	0.710	<0.500	2.01	<0.500	NA	20.1	NA	NA	NA	NA	NA	30.75	6.47	NA	24.28	NA	NA
MW-10	04/19/2006	<50.0	<0.500	<0.500	<0.500	<0.500	NA	2.64	NA	NA	NA	NA	NA	30.75	5.89	NA	24.86	NA	NA
MW-10	07/19/2006	3,590	7.86	<0.500	0.780	<0.500	NA	21.5	<0.500	<0.500	<0.500	<10.0	NA	30.75	7.50	NA	23.25	NA	NA
MW-10	10/18/2006	8,470	4.81	0.910	1.51	2.05	NA	51.7	NA	NA	NA	NA	NA	30.75	7.90	NA	22.85	NA	NA
MW-10	01/17/2007	670	<0.50	<0.50	<0.50	<1.0	NA	14	NA	NA	NA	NA	NA	30.75	7.23	NA	23.52	NA	NA
<b>MW-10</b>	<b>04/18/2007</b>	<b>Well inaccessible</b>		<b>NA</b>	<b>NA</b>	<b>NA</b>	<b>NA</b>	<b>NA</b>	<b>NA</b>	<b>NA</b>	<b>NA</b>	<b>NA</b>	<b>NA</b>	<b>30.75</b>	<b>NA</b>	<b>NA</b>	<b>NA</b>	<b>NA</b>	<b>NA</b>
MW-11	10/23/1991	140	<12	<0.3	0.37	0.56	NA	NA	NA	NA	NA	NA	NA	22.06	8.06	NA	8.06	NA	NA
MW-11	01/28/1992	<50	<0.5	<0.5	<0.5	<0.5	NA	NA	NA	NA	NA	NA	NA	22.06	8.74	NA	3.32	NA	NA
MW-11	05/04/1992	<50	<0.5	<0.5	<0.5	<0.5	NA	NA	NA	NA	NA	NA	NA	22.06	8.29	NA	13.77	NA	NA
MW-11	07/13/1992	140	<0.5	<0.5	<0.5	<0.5	NA	NA	NA	NA	NA	NA	NA	22.06	10.50	NA	11.56	NA	NA
MW-11	10/12/1992	75	<0.5	<0.5	<0.5	<0.5	NA	NA	NA	NA	NA	NA	NA	22.06	12.40	NA	9.66	NA	NA
MW-11	01/12/1993	Well inaccessible		NA	NA	NA	NA	NA	NA	NA	NA	NA	NA	22.06	NA	NA	NA	NA	NA
MW-11	04/06/1993	Well inaccessible		NA	NA	NA	NA	NA	NA	NA	NA	NA	NA	22.06	NA	NA	NA	NA	NA
MW-11	07/12/1993	Well inaccessible		NA	NA	NA	NA	NA	NA	NA	NA	NA	NA	22.06	NA	NA	NA	NA	NA
MW-11	10/13/1993	<50	<0.5	<0.5	<0.5	<0.5	NA	NA	NA	NA	NA	NA	NA	22.06	11.47	NA	10.59	NA	NA
MW-11	01/20/1994	<50	<0.5	<0.5	<0.5	<0.5	NA	NA	NA	NA	NA	NA	NA	22.06	9.09	NA	12.97	NA	NA
MW-11	04/13/1994	<50	<0.5	<0.5	<0.5	<0.5	NA	NA	NA	NA	NA	NA	NA	22.06	8.02	NA	14.04	NA	NA
MW-11	07/19/1994	50	<0.5	<0.5	<0.5	<0.5	NA	NA	NA	NA	NA	NA	NA	22.06	9.82	NA	12.24	NA	NA
MW-11	10/27/1994	60*	<0.5	<0.5	<0.5	<0.5	NA	NA	NA	NA	NA	NA	NA	22.06	11.66	NA	10.40	NA	NA
MW-11	01/03/1995	<50	<0.5	<0.5	<0.5	<0.5	NA	NA	NA	NA	NA	NA	NA	22.06	6.15	NA	15.91	NA	NA

**WELL CONCENTRATIONS**  
**Former Shell/Current AmeriGas Service Station**  
**3420 San Pablo Avenue**  
**Oakland, CA**

Well ID	Date	TPPH (ug/L)	B (ug/L)	T (ug/L)	E (ug/L)	X (ug/L)	MTBE 8020 (ug/L)	MTBE 8260 (ug/L)	DIPE (ug/L)	ETBE (ug/L)	TAME (ug/L)	TBA (ug/L)	Ethanol (ug/L)	TOC (MSL)	Depth to Water (ft.)	Depth to SPH (ft.)	GW Elevation (MSL)	SPH Thickness (ft.)	DO Reading (ppm)
MW-11	04/13/1995	<50	<0.5	<0.5	<0.5	<0.5	NA	NA	NA	NA	NA	NA	NA	22.06	6.00	NA	16.06	NA	NA
MW-11	06/30/1995	70	<0.5	<0.5	<0.5	<0.5	NA	NA	NA	NA	NA	NA	NA	22.06	8.31	NA	13.75	NA	NA
MW-11	10/11/1995	60	53	<0.5	<0.5	0.80	3.0	NA	NA	NA	NA	NA	NA	22.06	10.30	NA	11.76	NA	NA
MW-11	01/17/1996	<50	<0.5	<0.5	<0.5	<0.5	<2	NA	NA	NA	NA	NA	NA	22.06	6.45	NA	15.61	NA	NA
MW-11	04/10/1996	<50	<0.5	<0.5	<0.5	<0.5	3.9	NA	NA	NA	NA	NA	NA	22.06	6.05	NA	16.01	NA	NA
MW-11	07/30/1996	<50	<0.5	<0.5	<0.5	<0.5	<2.5	NA	NA	NA	NA	NA	NA	22.06	8.92	NA	13.14	NA	NA
MW-11	10/17/1996	3,000	28	23	29	210	76	NA	NA	NA	NA	NA	NA	22.06	9.24	NA	12.82	NA	NA
MW-11	01/22/1997	<50	<0.5	<0.5	<0.5	<0.5	<2.5	NA	NA	NA	NA	NA	NA	22.06	5.12	NA	16.94	NA	3.7
MW-11	04/01/1997	<50	<0.50	<0.50	<0.50	<0.50	<2.5	NA	NA	NA	NA	NA	NA	22.06	7.41	NA	14.65	NA	2.8
MW-11	07/14/1997	<50	<0.50	<0.50	<0.50	<0.50	<2.5	NA	NA	NA	NA	NA	NA	22.06	9.74	NA	12.32	NA	1.9
MW-11	10/08/1997	<50	<0.50	<0.50	<0.50	<0.50	<2.5	NA	NA	NA	NA	NA	NA	22.06	10.23	NA	11.83	NA	2.4
MW-11	01/19/1998	<50	<0.50	<0.50	<0.50	<0.50	<2.5	NA	NA	NA	NA	NA	NA	22.06	3.69	NA	18.37	NA	3.2
MW-11	04/28/1998	<50	<0.50	<0.50	<0.50	<0.50	<2.5	NA	NA	NA	NA	NA	NA	22.06	5.83	NA	16.23	NA	3.0
MW-11	09/30/1998	Well inaccessible		NA	NA	NA	NA	NA	NA	NA	NA	NA	NA	22.06	NA	NA	NA	NA	NA
MW-11	12/09/1998	Well inaccessible		NA	NA	NA	NA	NA	NA	NA	NA	NA	NA	22.06	NA	NA	NA	NA	NA
MW-11	01/18/1999	Well inaccessible		NA	NA	NA	NA	NA	NA	NA	NA	NA	NA	22.06	NA	NA	NA	NA	NA
MW-11	04/12/1999	Well inaccessible		NA	NA	NA	NA	NA	NA	NA	NA	NA	NA	22.06	NA	NA	NA	NA	NA
MW-11	04/26/1999	63	<0.50	<0.50	<0.50	<0.50	<2.5	NA	NA	NA	NA	NA	NA	22.06	5.80	NA	16.26	NA	3.6
MW-11	07/27/1999	<50.0	<0.500	<0.500	<0.500	<0.500	6.02	NA	NA	NA	NA	NA	NA	22.06	8.30	NA	13.76	NA	2.0
MW-11	10/14/1999	<50.0	<0.500	<0.500	<0.500	<0.500	<5.00	NA	NA	NA	NA	NA	NA	22.06	8.99	NA	13.07	NA	2.4
MW-11	01/06/2000	<50.0	<0.500	<0.500	<0.500	<0.500	<2.50	NA	NA	NA	NA	NA	NA	22.06	9.93	NA	12.13	NA	2.9
MW-11	04/05/2000	<50.0	<0.500	<0.500	<0.500	<0.500	3.53	NA	NA	NA	NA	NA	NA	22.06	5.90	NA	16.16	NA	1.8
MW-11	07/20/2000	<50.0	<0.500	<0.500	<0.500	<0.500	<2.50	NA	NA	NA	NA	NA	NA	22.06	6.13	NA	15.93	NA	1.7
MW-11	10/24/2000	NA	NA	NA	NA	NA	NA	NA	NA	NA	NA	NA	NA	22.06	7.45	NA	14.61	NA	NA
MW-11	01/19/2001	<50.0	<0.500	<0.500	<0.500	<0.500	4.29	NA	NA	NA	NA	NA	NA	32.99	5.95	NA	27.04	NA	1.6
MW-11	04/27/2001	NA	NA	NA	NA	NA	NA	NA	NA	NA	NA	NA	NA	32.99	6.12	NA	26.87	NA	NA
MW-11	07/26/2001	<50	<0.50	<0.50	<0.50	<0.50	NA	<5.0	NA	NA	NA	NA	NA	32.99	7.65	NA	25.34	NA	2.1
MW-11	10/02/2001	NA	NA	NA	NA	NA	NA	NA	NA	NA	NA	NA	NA	32.99	6.17	NA	26.82	NA	NA
MW-11	01/15/2002	69	<0.50	<0.50	<0.50	<0.50	NA	<5.0	NA	NA	NA	NA	NA	32.99	4.95	NA	28.04	NA	1.5
MW-11	04/17/2002	NA	NA	NA	NA	NA	NA	NA	NA	NA	NA	NA	NA	32.99	6.35	NA	26.64	NA	NA
MW-11	07/11/2002	58	<0.50	<0.50	<0.50	<0.50	NA	<5.0	NA	NA	NA	NA	NA	32.99	7.47	NA	25.52	NA	2.3
MW-11	10/10/2002	NA	NA	NA	NA	NA	NA	NA	NA	NA	NA	NA	NA	32.99	8.45	NA	24.54	NA	NA
MW-11	01/21/2003	57	<0.50	<0.50	<0.50	<0.50	NA	<5.0	NA	NA	NA	NA	NA	32.99	5.45	NA	27.54	NA	1.4

**WELL CONCENTRATIONS**  
**Former Shell/Current AmeriGas Service Station**  
**3420 San Pablo Avenue**  
**Oakland, CA**

Well ID	Date	TPPH (ug/L)	B (ug/L)	T (ug/L)	E (ug/L)	X (ug/L)	MTBE 8020 (ug/L)	MTBE 8260 (ug/L)	DIPE (ug/L)	ETBE (ug/L)	TAME (ug/L)	TBA (ug/L)	Ethanol (ug/L)	TOC (MSL)	Depth to Water (ft.)	Depth to SPH (ft.)	GW Elevation (MSL)	SPH Thickness (ft.)	DO Reading (ppm)
MW-11	05/02/2003	NA	NA	NA	NA	NA	NA	NA	NA	NA	NA	NA	NA	32.99	5.14	NA	27.85	NA	NA
MW-11	07/10/2003	<50	<0.50	<0.50	<0.50	<1.0	NA	2.1	NA	NA	NA	NA	NA	32.99	7.41	NA	25.58	NA	NA
MW-11	10/28/2003	NA	NA	NA	NA	NA	NA	NA	NA	NA	NA	NA	NA	32.99	7.78	NA	25.21	NA	NA
MW-11	01/13/2004	56 d	<0.50	0.50	<0.50	<1.0	NA	2.9	NA	NA	NA	NA	NA	32.99	5.85	NA	27.14	NA	NA
MW-11	04/01/2004	NA	NA	NA	NA	NA	NA	NA	NA	NA	NA	NA	NA	32.99	6.02	NA	26.97	NA	NA
MW-11	07/21/2004	<50	<0.50	<0.50	<0.50	<1.0	NA	2.2	<2.0	<2.0	<2.0	<5.0	NA	32.99	7.52	NA	25.47	NA	NA
MW-11	10/20/2004	NA	NA	NA	NA	NA	NA	NA	NA	NA	NA	NA	NA	32.99	7.20	NA	25.79	NA	NA
MW-11	01/19/2005	<50	<0.50	<0.50	<0.50	<1.0	NA	1.8	NA	NA	NA	NA	NA	32.99	4.50	NA	28.49	NA	NA
MW-11	04/20/2005	NA	NA	NA	NA	NA	NA	NA	NA	NA	NA	NA	NA	32.99	5.09	NA	27.90	NA	NA
MW-11	07/20/2005	53 f	<0.50	<0.50	<0.50	<1.0	NA	2.9	<2.0	<2.0	<2.0	<5.0	NA	32.99	7.31	NA	25.68	NA	NA
MW-11	10/19/2005	NA	NA	NA	NA	NA	NA	NA	NA	NA	NA	NA	NA	32.99	8.60	NA	24.39	NA	NA
MW-11	01/24/2006	<50.0	<0.500	<0.500	<0.500	<0.500	NA	1.38	NA	NA	NA	NA	NA	32.99	4.38	NA	28.61	NA	NA
MW-11	04/19/2006	NA	NA	NA	NA	NA	NA	NA	NA	NA	NA	NA	NA	32.99	3.86	NA	29.13	NA	NA
MW-11	07/19/2006	<50.0	<0.500	<0.500	<0.500	<0.500	NA	2.22	<0.500	<0.500	<0.500	<10.0	NA	32.99	7.07	NA	25.92	NA	NA
MW-11	10/18/2006	NA	NA	NA	NA	NA	NA	NA	NA	NA	NA	NA	NA	32.99	7.36	NA	25.63	NA	NA
MW-11	01/17/2007	<50	<0.50	<0.50	<0.50	<1.0	NA	0.92	NA	NA	NA	NA	NA	32.99	6.34	NA	26.65	NA	NA

**WELL CONCENTRATIONS**  
**Former Shell/Current AmeriGas Service Station**  
**3420 San Pablo Avenue**  
**Oakland, CA**

Well ID	Date	TPPH (ug/L)	B (ug/L)	T (ug/L)	E (ug/L)	X (ug/L)	MTBE 8020 (ug/L)	MTBE 8260 (ug/L)	DIPE (ug/L)	ETBE (ug/L)	TAME (ug/L)	TBA (ug/L)	Ethanol (ug/L)	TOC (MSL)	Depth to Water (ft.)	Depth to SPH (ft.)	GW Elevation (MSL)	SPH Thickness (ft.)	DO Reading (ppm)
---------	------	----------------	-------------	-------------	-------------	-------------	------------------------	------------------------	----------------	----------------	----------------	---------------	-------------------	--------------	----------------------------	--------------------------	--------------------------	---------------------------	------------------------

Abbreviations:

TPPH = Total petroleum hydrocarbons as gasoline by modified EPA Method 8260B; prior to April 27, 2001, analyzed by EPA Method 8015.

BTEX = Benzene, toluene, ethylbenzene, xylenes by EPA Method 8260B; prior to April 27, 2001, analyzed by EPA Method 8020.

MTBE = Methyl tertiary butyl ether

DIPE = Di-isopropyl ether, analyzed by EPA Method 8260B

ETBE = Ethyl tertiary butyl ether, analyzed by EPA Method 8260B

TAME = Tertiary butyl methyl ether, analyzed by EPA Method 8260B

TBA = Tertiary butyl alcohol, analyzed by EPA Method 8260B

TOC = Top of Casing Elevation

SPH = Separate-Phase Hydrocarbons

GW = Groundwater

DO = Dissolved Oxygen

ug/L = Parts per billion

ppm = Parts per million

MSL = Mean sea level

ft. = Feet

<n = Below detection limit

(D) = Duplicate sample

NA = Not applicable



**WELL CONCENTRATIONS**  
**Former Shell/Current AmeriGas Service Station**  
**3420 San Pablo Avenue**  
**Oakland, CA**

Well ID	Date	TPPH (ug/L)	B (ug/L)	T (ug/L)	E (ug/L)	X (ug/L)	MTBE 8020 (ug/L)	MTBE 8260 (ug/L)	DIPE (ug/L)	ETBE (ug/L)	TAME (ug/L)	TBA (ug/L)	Ethanol (ug/L)	TOC (MSL)	Depth to Water (ft.)	Depth to SPH (ft.)	GW Elevation (MSL)	SPH Thickness (ft.)	DO Reading (ppm)
---------	------	----------------	-------------	-------------	-------------	-------------	------------------------	------------------------	----------------	----------------	----------------	---------------	-------------------	--------------	----------------------------	--------------------------	--------------------------	---------------------------	------------------------

Notes:

a = Chromatogram pattern indicates an unidentified hydrocarbon.

b = MTBE could not be quantified due to co-eluting compounds.

c = The highest recovery value for TPH has been reported, but this should be considered an estimate. Repeated analysis yielded inconsistent results.

d = Hydrocarbon does not match pattern of laboratory's standard.

e = SPH present in well measured at less than 0.01 feet. Visual inspection revealed the presence of distinct phases within the sample, indicating the possible presence of undissolved hydrocarbons.

f = The concentration reported reflects individual or discrete unidentified peaks not matching a typical fuel pattern.

g = Secondary ion abundances were outside method requirements. Identification based on analytical judgement.

h = Analyzed by EPA Method 8015B (M).

i = Analyte was detected at a concentration below the reporting limit and above the laboratory method detection limit. Reported value is estimated.

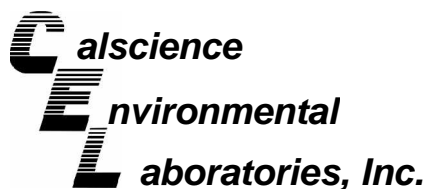
\* = This sample was analyzed outside the EPA recommended holding time.

When separate-phase hydrocarbons are present, groundwater elevations is adjusted using the equation:

$$\text{Corrected Groundwater Elevation} = \text{Top of Casing Elevation} - \text{Depth to water} + (0.8 \times \text{Hydrocarbon Thickness}).$$

Resurvey of wells was performed on August 28, 1998 by Virgil Chavez Land Surveying of Vallejo, CA..

All wells except MW-11 surveyed February 26, 2001 by Virgil Chavez Land Surveying of Vallejo, CA.



April 28, 2007

Michael Ninokata  
Blaine Tech Services, Inc.  
1680 Rogers Avenue  
San Jose, CA 95112-1105

Subject: **CalScience Work Order No.: 07-04-1400**  
**Client Reference: 3420 San Pablo Ave., Oakland, CA**

Dear Client:

Enclosed is an analytical report for the above-referenced project. The samples included in this report were received 4/20/2007 and analyzed in accordance with the attached chain-of-custody.

Unless otherwise noted, all analytical testing was accomplished in accordance with the guidelines established in our Quality Systems Manual, applicable standard operating procedures, and other related documentation. The original report of subcontracted analysis, if any, is provided herein, and follows the standard CalScience data package. The results in this analytical report are limited to the samples tested and any reproduction thereof must be made in its entirety.

If you have any questions regarding this report, please do not hesitate to contact the undersigned.

Sincerely,

A handwritten signature in black ink, appearing to read 'Don Burley', is written over a white background.

CalScience Environmental  
Laboratories, Inc.  
Don Burley  
Project Manager

## Analytical Report



Blaine Tech Services, Inc.  
1680 Rogers Avenue  
San Jose, CA 95112-1105

Date Received: 04/20/07  
Work Order No: 07-04-1400  
Preparation: EPA 5030B  
Method: EPA 8015B (M)

Project: 3420 San Pablo Ave., Oakland, CA

Page 1 of 3

Client Sample Number	Lab Sample Number	Date Collected	Matrix	Instrument	Date Prepared	Date Analyzed	QC Batch ID
1	07-04-1400-1	04/18/07	Aqueous	GC 1	04/24/07	04/25/07	070424B01

Parameter	Result	RL	DF	Qual	Units
TPH as Gasoline	1400	50	1		ug/L
<u>Surrogates:</u>	<u>REC (%)</u>	<u>Control Limits</u>		<u>Qual</u>	
1,4-Bromofluorobenzene	99	38-134			

2	07-04-1400-2	04/18/07	Aqueous	GC 1	04/25/07	04/25/07	070425B01
---	--------------	----------	---------	------	----------	----------	-----------

Parameter	Result	RL	DF	Qual	Units
TPH as Gasoline	22000	500	10		ug/L
<u>Surrogates:</u>	<u>REC (%)</u>	<u>Control Limits</u>		<u>Qual</u>	
1,4-Bromofluorobenzene	108	38-134			

4	07-04-1400-3	04/18/07	Aqueous	GC 1	04/25/07	04/26/07	070425B01
---	--------------	----------	---------	------	----------	----------	-----------

Parameter	Result	RL	DF	Qual	Units
TPH as Gasoline	1200	50	1		ug/L
<u>Surrogates:</u>	<u>REC (%)</u>	<u>Control Limits</u>		<u>Qual</u>	
1,4-Bromofluorobenzene	101	38-134			

5	07-04-1400-4	04/18/07	Aqueous	GC 1	04/24/07	04/25/07	070424B01
---	--------------	----------	---------	------	----------	----------	-----------

Parameter	Result	RL	DF	Qual	Units
TPH as Gasoline	4500	50	1		ug/L
<u>Surrogates:</u>	<u>REC (%)</u>	<u>Control Limits</u>		<u>Qual</u>	
1,4-Bromofluorobenzene	167	38-134		2	

RL - Reporting Limit , DF - Dilution Factor , Qual - Qualifiers

## Analytical Report



Blaine Tech Services, Inc.  
1680 Rogers Avenue  
San Jose, CA 95112-1105

Date Received: 04/20/07  
Work Order No: 07-04-1400  
Preparation: EPA 5030B  
Method: EPA 8015B (M)

Project: 3420 San Pablo Ave., Oakland, CA

Page 2 of 3

Client Sample Number	Lab Sample Number	Date Collected	Matrix	Instrument	Date Prepared	Date Analyzed	QC Batch ID
6R	07-04-1400-5	04/18/07	Aqueous	GC 1	04/25/07	04/25/07	070425B01

Parameter	Result	RL	DF	Qual	Units
TPH as Gasoline	30000	500	10		ug/L
<u>Surrogates:</u>	<u>REC (%)</u>	<u>Control Limits</u>		<u>Qual</u>	
1,4-Bromofluorobenzene	124	38-134			

Client Sample Number	Lab Sample Number	Date Collected	Matrix	Instrument	Date Prepared	Date Analyzed	QC Batch ID
7	07-04-1400-6	04/18/07	Aqueous	GC 1	04/25/07	04/25/07	070425B01

Parameter	Result	RL	DF	Qual	Units
TPH as Gasoline	13000	500	10		ug/L
<u>Surrogates:</u>	<u>REC (%)</u>	<u>Control Limits</u>		<u>Qual</u>	
1,4-Bromofluorobenzene	91	38-134			

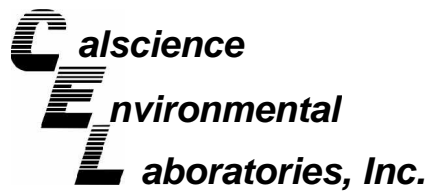
Client Sample Number	Lab Sample Number	Date Collected	Matrix	Instrument	Date Prepared	Date Analyzed	QC Batch ID
9	07-04-1400-7	04/18/07	Aqueous	GC 1	04/24/07	04/25/07	070424B01

Parameter	Result	RL	DF	Qual	Units
TPH as Gasoline	400	50	1		ug/L
<u>Surrogates:</u>	<u>REC (%)</u>	<u>Control Limits</u>		<u>Qual</u>	
1,4-Bromofluorobenzene	77	38-134			

Client Sample Number	Lab Sample Number	Date Collected	Matrix	Instrument	Date Prepared	Date Analyzed	QC Batch ID
Method Blank	099-12-436-343	N/A	Aqueous	GC 1	04/24/07	04/24/07	070424B01

Parameter	Result	RL	DF	Qual	Units
TPH as Gasoline	ND	50	1		ug/L
<u>Surrogates:</u>	<u>REC (%)</u>	<u>Control Limits</u>		<u>Qual</u>	
1,4-Bromofluorobenzene	76	38-134			

RL - Reporting Limit , DF - Dilution Factor , Qual - Qualifiers



## Analytical Report



Blaine Tech Services, Inc.  
1680 Rogers Avenue  
San Jose, CA 95112-1105

Date Received: 04/20/07  
Work Order No: 07-04-1400  
Preparation: EPA 5030B  
Method: EPA 8015B (M)

Project: 3420 San Pablo Ave., Oakland, CA

Page 3 of 3

Client Sample Number	Lab Sample Number	Date Collected	Matrix	Instrument	Date Prepared	Date Analyzed	QC Batch ID
Method Blank	099-12-436-344	N/A	Aqueous	GC 1	04/25/07	04/25/07	070425B01

<u>Parameter</u>	<u>Result</u>	<u>RL</u>	<u>DF</u>	<u>Qual</u>	<u>Units</u>
TPH as Gasoline	ND	50	1		ug/L
<u>Surrogates:</u>	<u>REC (%)</u>	<u>Control Limits</u>		<u>Qual</u>	
1,4-Bromofluorobenzene	82	38-134			

RL - Reporting Limit , DF - Dilution Factor , Qual - Qualifiers

## Analytical Report

Blaine Tech Services, Inc.  
1680 Rogers Avenue  
San Jose, CA 95112-1105

Date Received: 04/20/07  
Work Order No: 07-04-1400  
Preparation: EPA 5030B  
Method: EPA 8260B  
Units: ug/L

Project: 3420 San Pablo Ave., Oakland, CA

Page 1 of 3

Client Sample Number	Lab Sample Number	Date Collected	Matrix	Instrument	Date Prepared	Date Analyzed	QC Batch ID
1	07-04-1400-1	04/18/07	Aqueous	GC/MS R	04/24/07	04/25/07	070424L02

Comment(s): -Results were evaluated to the MDL, concentrations  $\geq$  to the MDL but  $<$  RL, if found, are qualified with a "J" flag.

Parameter	Result	RL	MDL	DF	Qual	Parameter	Result	RL	MDL	DF	Qual
Benzene	9.2	0.50	0.19	1		p/m-Xylene	0.69	1.0	0.27	1	J
Ethylbenzene	0.94	1.0	0.13	1	J	o-Xylene	0.23	1.0	0.17	1	J
Toluene	0.35	1.0	0.23	1	J	Methyl-t-Butyl Ether (MTBE)	37	1.0	0.23	1	
<b>Surrogates:</b>	<b>REC (%)</b>	<b>Control Limits</b>			<b>Qual</b>	<b>Surrogates:</b>	<b>REC (%)</b>	<b>Control Limits</b>			<b>Qual</b>
Dibromofluoromethane	99	74-140				1,2-Dichloroethane-d4	104	74-146			
Toluene-d8	103	88-112				1,4-Bromofluorobenzene	100	74-110			

2	07-04-1400-2	04/18/07	Aqueous	GC/MS R	04/24/07	04/25/07	070424L02
---	--------------	----------	---------	---------	----------	----------	-----------

Comment(s): -Results were evaluated to the MDL, concentrations  $\geq$  to the MDL but  $<$  RL, if found, are qualified with a "J" flag.

Parameter	Result	RL	MDL	DF	Qual	Parameter	Result	RL	MDL	DF	Qual
Benzene	2100	10	3.8	20		p/m-Xylene	260	20	5.5	20	
Ethylbenzene	1700	20	2.7	20		o-Xylene	29	20	3.4	20	
Toluene	14	20	4.5	20	J	Methyl-t-Butyl Ether (MTBE)	100	20	4.5	20	
<b>Surrogates:</b>	<b>REC (%)</b>	<b>Control Limits</b>			<b>Qual</b>	<b>Surrogates:</b>	<b>REC (%)</b>	<b>Control Limits</b>			<b>Qual</b>
Dibromofluoromethane	100	74-140				1,2-Dichloroethane-d4	105	74-146			
Toluene-d8	99	88-112				1,4-Bromofluorobenzene	99	74-110			

4	07-04-1400-3	04/18/07	Aqueous	GC/MS R	04/25/07	04/26/07	070425L02
---	--------------	----------	---------	---------	----------	----------	-----------

Comment(s): -Results were evaluated to the MDL, concentrations  $\geq$  to the MDL but  $<$  RL, if found, are qualified with a "J" flag.


Parameter	Result	RL	MDL	DF	Qual	Parameter	Result	RL	MDL	DF	Qual
Benzene	9.2	0.50	0.19	1		p/m-Xylene	0.89	1.0	0.27	1	J
Ethylbenzene	1.3	1.0	0.13	1		o-Xylene	0.24	1.0	0.17	1	J
Toluene	0.50	1.0	0.23	1	J	Methyl-t-Butyl Ether (MTBE)	120	1.0	0.23	1	
<b>Surrogates:</b>	<b>REC (%)</b>	<b>Control Limits</b>			<b>Qual</b>	<b>Surrogates:</b>	<b>REC (%)</b>	<b>Control Limits</b>			<b>Qual</b>
Dibromofluoromethane	100	74-140				1,2-Dichloroethane-d4	104	74-146			
Toluene-d8	103	88-112				1,4-Bromofluorobenzene	100	74-110			

5	07-04-1400-4	04/18/07	Aqueous	GC/MS R	04/25/07	04/26/07	070425L02
---	--------------	----------	---------	---------	----------	----------	-----------

Comment(s): -Results were evaluated to the MDL, concentrations  $\geq$  to the MDL but  $<$  RL, if found, are qualified with a "J" flag.

Parameter	Result	RL	MDL	DF	Qual	Parameter	Result	RL	MDL	DF	Qual
Benzene	0.31	0.50	0.19	1	J	p/m-Xylene	0.62	1.0	0.27	1	J
Ethylbenzene	0.75	1.0	0.13	1	J	o-Xylene	0.37	1.0	0.17	1	J
Toluene	0.33	1.0	0.23	1	J	Methyl-t-Butyl Ether (MTBE)	60	1.0	0.23	1	
<b>Surrogates:</b>	<b>REC (%)</b>	<b>Control Limits</b>			<b>Qual</b>	<b>Surrogates:</b>	<b>REC (%)</b>	<b>Control Limits</b>			<b>Qual</b>
Dibromofluoromethane	100	74-140				1,2-Dichloroethane-d4	102	74-146			
Toluene-d8	104	88-112				1,4-Bromofluorobenzene	100	74-110			

RL - Reporting Limit , DF - Dilution Factor , Qual - Qualifiers



## Analytical Report



Blaine Tech Services, Inc.  
1680 Rogers Avenue  
San Jose, CA 95112-1105

Date Received: 04/20/07  
Work Order No: 07-04-1400  
Preparation: EPA 5030B  
Method: EPA 8260B  
Units: ug/L

Project: 3420 San Pablo Ave., Oakland, CA

Page 2 of 3

Client Sample Number	Lab Sample Number	Date Collected	Matrix	Instrument	Date Prepared	Date Analyzed	QC Batch ID
6R	07-04-1400-5	04/18/07	Aqueous	GC/MS R	04/25/07	04/26/07	070425L02

Parameter	Result	RL	MDL	DF	Qual	Parameter	Result	RL	MDL	DF	Qual
Benzene	790	2.5	0.96	5		p/m-Xylene	250	5.0	1.4	5	
Ethylbenzene	600	5.0	0.67	5		o-Xylene	7.5	5.0	0.85	5	
Toluene	5.7	5.0	1.1	5		Methyl-t-Butyl Ether (MTBE)	180	5.0	1.1	5	
<b>Surrogates:</b>	<b>REC (%)</b>	<b>Control Limits</b>			<b>Qual</b>	<b>Surrogates:</b>	<b>REC (%)</b>	<b>Control Limits</b>			<b>Qual</b>
Dibromofluoromethane	100	74-140				1,2-Dichloroethane-d4	101	74-146			
Toluene-d8	103	88-112				1,4-Bromofluorobenzene	101	74-110			

Client Sample Number	Lab Sample Number	Date Collected	Matrix	Instrument	Date Prepared	Date Analyzed	QC Batch ID
7	07-04-1400-6	04/18/07	Aqueous	GC/MS R	04/25/07	04/26/07	070425L02

Parameter	Result	RL	MDL	DF	Qual	Parameter	Result	RL	MDL	DF	Qual
Benzene	180	0.50	0.19	1		p/m-Xylene	81	1.0	0.27	1	
Ethylbenzene	120	1.0	0.13	1		o-Xylene	9.5	1.0	0.17	1	
Toluene	1.8	1.0	0.23	1		Methyl-t-Butyl Ether (MTBE)	56	1.0	0.23	1	
<b>Surrogates:</b>	<b>REC (%)</b>	<b>Control Limits</b>			<b>Qual</b>	<b>Surrogates:</b>	<b>REC (%)</b>	<b>Control Limits</b>			<b>Qual</b>
Dibromofluoromethane	93	74-140				1,2-Dichloroethane-d4	95	74-146			
Toluene-d8	107	88-112				1,4-Bromofluorobenzene	102	74-110			

Client Sample Number	Lab Sample Number	Date Collected	Matrix	Instrument	Date Prepared	Date Analyzed	QC Batch ID
9	07-04-1400-7	04/18/07	Aqueous	GC/MS R	04/25/07	04/26/07	070425L02

Comment(s): -Results were evaluated to the MDL, concentrations >= to the MDL but < RL, if found, are qualified with a "J" flag.


Parameter	Result	RL	MDL	DF	Qual	Parameter	Result	RL	MDL	DF	Qual
Benzene	0.29	0.50	0.19	1	J	p/m-Xylene	0.36	1.0	0.27	1	J
Ethylbenzene	0.41	1.0	0.13	1	J	o-Xylene	ND	1.0	0.17	1	
Toluene	ND	1.0	0.23	1		Methyl-t-Butyl Ether (MTBE)	35	1.0	0.23	1	
<b>Surrogates:</b>	<b>REC (%)</b>	<b>Control Limits</b>			<b>Qual</b>	<b>Surrogates:</b>	<b>REC (%)</b>	<b>Control Limits</b>			<b>Qual</b>
Dibromofluoromethane	96	74-140				1,2-Dichloroethane-d4	95	74-146			
Toluene-d8	100	88-112				1,4-Bromofluorobenzene	101	74-110			

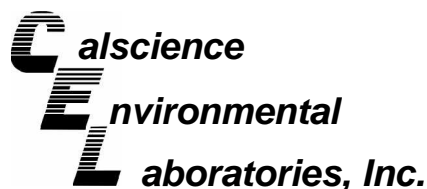
Client Sample Number	Lab Sample Number	Date Collected	Matrix	Instrument	Date Prepared	Date Analyzed	QC Batch ID
Method Blank	099-10-006-21,142	N/A	Aqueous	GC/MS R	04/24/07	04/25/07	070424L02

Comment(s): -Results were evaluated to the MDL, concentrations >= to the MDL but < RL, if found, are qualified with a "J" flag.

Parameter	Result	RL	MDL	DF	Qual	Parameter	Result	RL	MDL	DF	Qual
Benzene	ND	0.50	0.19	1		p/m-Xylene	ND	1.0	0.27	1	
Ethylbenzene	ND	1.0	0.13	1		o-Xylene	ND	1.0	0.17	1	
Toluene	ND	1.0	0.23	1		Methyl-t-Butyl Ether (MTBE)	ND	1.0	0.23	1	
<b>Surrogates:</b>	<b>REC (%)</b>	<b>Control Limits</b>			<b>Qual</b>	<b>Surrogates:</b>	<b>REC (%)</b>	<b>Control Limits</b>			<b>Qual</b>
Dibromofluoromethane	102	74-140				1,2-Dichloroethane-d4	103	74-146			
Toluene-d8	101	88-112				1,4-Bromofluorobenzene	100	74-110			

RL - Reporting Limit , DF - Dilution Factor , Qual - Qualifiers





## Analytical Report



Blaine Tech Services, Inc.  
1680 Rogers Avenue  
San Jose, CA 95112-1105

Date Received: 04/20/07  
Work Order No: 07-04-1400  
Preparation: EPA 5030B  
Method: EPA 8260B  
Units: ug/L

Project: 3420 San Pablo Ave., Oakland, CA

Page 3 of 3

Client Sample Number	Lab Sample Number	Date Collected	Matrix	Instrument	Date Prepared	Date Analyzed	QC Batch ID
Method Blank	099-10-006-21,153	N/A	Aqueous	GC/MS R	04/25/07	04/26/07	070425L02

Comment(s): -Results were evaluated to the MDL, concentrations  $\geq$  to the MDL but  $<$  RL, if found, are qualified with a "J" flag.

Parameter	Result	RL	MDL	DF	Qual	Parameter	Result	RL	MDL	DF	Qual
Benzene	ND	0.50	0.19	1		p/m-Xylene	ND	1.0	0.27	1	
Ethylbenzene	ND	1.0	0.13	1		o-Xylene	ND	1.0	0.17	1	
Toluene	ND	1.0	0.23	1		Methyl-t-Butyl Ether (MTBE)	ND	1.0	0.23	1	
Surrogates:	REC (%)	Control Limits			Qual	Surrogates:	REC (%)	Control Limits			Qual
Dibromofluoromethane	103	74-140				1,2-Dichloroethane-d4	101	74-146			
Toluene-d8	99	88-112				1,4-Bromofluorobenzene	96	74-110			

RL - Reporting Limit , DF - Dilution Factor , Qual - Qualifiers





## Quality Control - Spike/Spike Duplicate



Blaine Tech Services, Inc.  
1680 Rogers Avenue  
San Jose, CA 95112-1105

Date Received: 04/20/07  
Work Order No: 07-04-1400  
Preparation: EPA 5030B  
Method: EPA 8015B (M)

Project 3420 San Pablo Ave., Oakland, CA

Quality Control Sample ID	Matrix	Instrument	Date Prepared	Date Analyzed	MS/MSD Batch Number
07-04-1398-1	Aqueous	GC 1	04/24/07	04/24/07	070424S01

Parameter	MS %REC	MSD %REC	%REC CL	RPD	RPD CL	Qualifiers
TPH as Gasoline	84	77	68-122	7	0-18	

RPD - Relative Percent Difference , CL - Control Limit



## Quality Control - Spike/Spike Duplicate



Blaine Tech Services, Inc.  
1680 Rogers Avenue  
San Jose, CA 95112-1105

Date Received: 04/20/07  
Work Order No: 07-04-1400  
Preparation: EPA 5030B  
Method: EPA 8015B (M)

Project 3420 San Pablo Ave., Oakland, CA

Quality Control Sample ID	Matrix	Instrument	Date Prepared	Date Analyzed	MS/MSD Batch Number
07-04-1407-5	Aqueous	GC 1	04/25/07	04/25/07	070425S01

<u>Parameter</u>	<u>MS %REC</u>	<u>MSD %REC</u>	<u>%REC CL</u>	<u>RPD</u>	<u>RPD CL</u>	<u>Qualifiers</u>
TPH as Gasoline	101	108	68-122	6	0-18	

RPD - Relative Percent Difference , CL - Control Limit



## Quality Control - Spike/Spike Duplicate



Blaine Tech Services, Inc.  
1680 Rogers Avenue  
San Jose, CA 95112-1105

Date Received: 04/20/07  
Work Order No: 07-04-1400  
Preparation: EPA 5030B  
Method: EPA 8260B

Project 3420 San Pablo Ave., Oakland, CA

Quality Control Sample ID	Matrix	Instrument	Date Prepared	Date Analyzed	MS/MSD Batch Number
07-04-1378-3	Aqueous	GC/MS R	04/24/07	04/24/07	070424S01

Parameter	MS %REC	MSD %REC	%REC CL	RPD	RPD CL	Qualifiers
Benzene	96	95	88-118	1	0-7	
Carbon Tetrachloride	85	89	67-145	5	0-11	
Chlorobenzene	97	95	88-118	2	0-7	
1,2-Dichlorobenzene	97	96	86-116	1	0-8	
1,1-Dichloroethene	96	96	70-130	0	0-25	
Toluene	97	96	87-123	1	0-8	
Trichloroethene	96	95	79-127	1	0-10	
Vinyl Chloride	90	87	69-129	3	0-13	
Methyl-t-Butyl Ether (MTBE)	99	98	71-131	1	0-13	
Tert-Butyl Alcohol (TBA)	92	99	36-168	8	0-45	
Diisopropyl Ether (DIPE)	94	93	81-123	1	0-9	
Ethyl-t-Butyl Ether (ETBE)	96	99	72-126	3	0-12	
Tert-Amyl-Methyl Ether (TAME)	97	97	72-126	0	0-12	
Ethanol	91	96	53-149	5	0-31	

RPD - Relative Percent Difference , CL - Control Limit



## Quality Control - Spike/Spike Duplicate



Blaine Tech Services, Inc.  
1680 Rogers Avenue  
San Jose, CA 95112-1105


Date Received: 04/20/07  
Work Order No: 07-04-1400  
Preparation: EPA 5030B  
Method: EPA 8260B

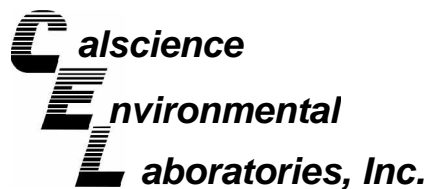
Project 3420 San Pablo Ave., Oakland, CA

Quality Control Sample ID	Matrix	Instrument	Date Prepared	Date Analyzed	MS/MSD Batch Number
07-04-1707-3	Aqueous	GC/MS R	04/25/07	04/26/07	070425S02

Parameter	MS %REC	MSD %REC	%REC CL	RPD	RPD CL	Qualifiers
Benzene	94	96	88-118	2	0-7	
Carbon Tetrachloride	78	87	67-145	11	0-11	
Chlorobenzene	92	93	88-118	2	0-7	
1,2-Dichlorobenzene	92	93	86-116	1	0-8	
1,1-Dichloroethene	94	98	70-130	3	0-25	
Toluene	93	97	87-123	4	0-8	
Trichloroethene	90	94	79-127	5	0-10	
Vinyl Chloride	89	92	69-129	4	0-13	
Methyl-t-Butyl Ether (MTBE)	100	99	71-131	1	0-13	
Tert-Butyl Alcohol (TBA)	101	97	36-168	3	0-45	
Diisopropyl Ether (DIPE)	98	97	81-123	1	0-9	
Ethyl-t-Butyl Ether (ETBE)	99	99	72-126	1	0-12	
Tert-Amyl-Methyl Ether (TAME)	92	94	72-126	2	0-12	
Ethanol	106	99	53-149	7	0-31	

RPD - Relative Percent Difference , CL - Control Limit





## Quality Control - LCS/LCS Duplicate



Blaine Tech Services, Inc.  
1680 Rogers Avenue  
San Jose, CA 95112-1105

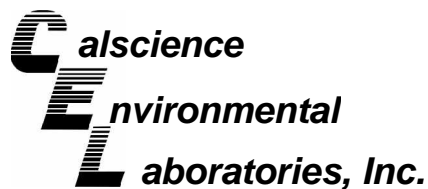
Date Received: N/A  
Work Order No: 07-04-1400  
Preparation: EPA 5030B  
Method: EPA 8015B (M)

Project: 3420 San Pablo Ave., Oakland, CA

Quality Control Sample ID	Matrix	Instrument	Date Prepared	Date Analyzed	LCS/LCSD Batch Number
099-12-436-343	Aqueous	GC 1	04/24/07	04/24/07	070424B01

<u>Parameter</u>	<u>LCS %REC</u>	<u>LCSD %REC</u>	<u>%REC CL</u>	<u>RPD</u>	<u>RPD CL</u>	<u>Qualifiers</u>
TPH as Gasoline	99	97	78-120	1	0-10	

RPD - Relative Percent Difference , CL - Control Limit



## Quality Control - LCS/LCS Duplicate



Blaine Tech Services, Inc.  
1680 Rogers Avenue  
San Jose, CA 95112-1105

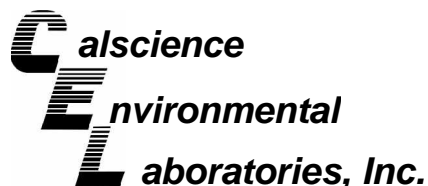
Date Received: N/A  
Work Order No: 07-04-1400  
Preparation: EPA 5030B  
Method: EPA 8015B (M)

Project: 3420 San Pablo Ave., Oakland, CA

Quality Control Sample ID	Matrix	Instrument	Date Prepared	Date Analyzed	LCS/LCSD Batch Number
099-12-436-344	Aqueous	GC 1	04/25/07	04/25/07	070425B01

<u>Parameter</u>	<u>LCS %REC</u>	<u>LCSD %REC</u>	<u>%REC CL</u>	<u>RPD</u>	<u>RPD CL</u>	<u>Qualifiers</u>
TPH as Gasoline	103	103	78-120	0	0-10	

RPD - Relative Percent Difference , CL - Control Limit



## Quality Control - LCS/LCS Duplicate



Blaine Tech Services, Inc.  
1680 Rogers Avenue  
San Jose, CA 95112-1105

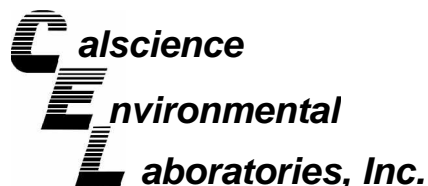
Date Received: N/A  
Work Order No: 07-04-1400  
Preparation: EPA 5030B  
Method: EPA 8260B

Project: 3420 San Pablo Ave., Oakland, CA

Quality Control Sample ID	Matrix	Instrument	Date Prepared	Date Analyzed	LCS/LCSD Batch Number
099-10-006-21,142	Aqueous	GC/MS R	04/24/07	04/24/07	070424L02

<u>Parameter</u>	<u>LCS %REC</u>	<u>LCSD %REC</u>	<u>%REC CL</u>	<u>RPD</u>	<u>RPD CL</u>	<u>Qualifiers</u>
Benzene	97	99	84-120	3	0-8	
Carbon Tetrachloride	101	109	63-147	8	0-10	
Chlorobenzene	96	98	89-119	2	0-7	
1,2-Dichlorobenzene	96	100	89-119	4	0-9	
1,1-Dichloroethene	94	98	77-125	4	0-16	
Toluene	97	101	83-125	4	0-9	
Trichloroethene	97	101	89-119	4	0-8	
Vinyl Chloride	87	89	63-135	2	0-13	
Methyl-t-Butyl Ether (MTBE)	100	102	82-118	2	0-13	
Tert-Butyl Alcohol (TBA)	96	96	46-154	0	0-32	
Diisopropyl Ether (DIPE)	100	104	81-123	4	0-11	
Ethyl-t-Butyl Ether (ETBE)	100	104	74-122	4	0-12	
Tert-Amyl-Methyl Ether (TAME)	99	103	76-124	3	0-10	
Ethanol	96	94	60-138	2	0-32	

RPD - Relative Percent Difference , CL - Control Limit



## Quality Control - LCS/LCS Duplicate



Blaine Tech Services, Inc.  
1680 Rogers Avenue  
San Jose, CA 95112-1105

Date Received: N/A  
Work Order No: 07-04-1400  
Preparation: EPA 5030B  
Method: EPA 8260B

Project: 3420 San Pablo Ave., Oakland, CA

Quality Control Sample ID	Matrix	Instrument	Date Prepared	Date Analyzed	LCS/LCSD Batch Number
099-10-006-21,153	Aqueous	GC/MS R	04/25/07	04/25/07	070425L02


Parameter	LCS %REC	LCSD %REC	%REC CL	RPD	RPD CL	Qualifiers
Benzene	102	103	84-120	1	0-8	
Carbon Tetrachloride	88	99	63-147	12	0-10	X
Chlorobenzene	100	102	89-119	3	0-7	
1,2-Dichlorobenzene	99	101	89-119	3	0-9	
1,1-Dichloroethene	102	108	77-125	5	0-16	
Toluene	103	105	83-125	1	0-9	
Trichloroethene	103	106	89-119	3	0-8	
Vinyl Chloride	97	100	63-135	3	0-13	
Methyl-t-Butyl Ether (MTBE)	95	99	82-118	4	0-13	
Tert-Butyl Alcohol (TBA)	108	113	46-154	4	0-32	
Diisopropyl Ether (DIPE)	96	100	81-123	4	0-11	
Ethyl-t-Butyl Ether (ETBE)	97	102	74-122	5	0-12	
Tert-Amyl-Methyl Ether (TAME)	94	93	76-124	0	0-10	
Ethanol	108	115	60-138	6	0-32	

RPD - Relative Percent Difference , CL - Control Limit



Work Order Number: 07-04-1400

<u>Qualifier</u>	<u>Definition</u>
*	See applicable analysis comment.
1	Surrogate compound recovery was out of control due to a required sample dilution, therefore, the sample data was reported without further clarification.
2	Surrogate compound recovery was out of control due to matrix interference. The associated method blank surrogate spike compound was in control and, therefore, the sample data was reported without further clarification.
3	Recovery of the Matrix Spike or Matrix Spike Duplicate compound was out of control due to matrix interference. The associated LCS and/or LCSD was in control and, therefore, the sample data was reported without further clarification.
4	The MS/MSD RPD was out of control due to matrix interference. The LCS/LCSD RPD was in control and, therefore, the sample data was reported without further clarification.
5	The PDS/PDSD associated with this batch of samples was out of control due to a matrix interference effect. The associated batch LCS/LCSD was in control and, hence, the associated sample data was reported with no further corrective action required.
A	Result is the average of all dilutions, as defined by the method.
B	Analyte was present in the associated method blank.
C	Analyte presence was not confirmed on primary column.
E	Concentration exceeds the calibration range.
H	Sample received and/or analyzed past the recommended holding time.
J	Analyte was detected at a concentration below the reporting limit and above the laboratory method detection limit. Reported value is estimated.
N	Nontarget Analyte.
ND	Parameter not detected at the indicated reporting limit.
Q	Spike recovery and RPD control limits do not apply resulting from the parameter concentration in the sample exceeding the spike concentration by a factor of four or greater.
U	Undetected at the laboratory method detection limit.
X	% Recovery and/or RPD out-of-range.
Z	Analyte presence was not confirmed by second column or GC/MS analysis.





# SHELL Chain Of Custody Record

- TA - Irvine, California
- TA - Morgan Hill, California
- TA - Sacramento, California
- TA - Nashville, Tennessee
- Calscience
- Other \_\_\_\_\_

**NAME OF PERSON TO BILL: Denis Brown** ENVIRONMENTAL SERVICES CHECK BOX TO VERIFY IF NO INCIDENT # APPLIES

INCIDENT # (ES ONLY)

9 8 9 9 5 7 4 8

DATE: 4-18-07

 NETWORK DEV / FE BILL CONSULTANT

PO #

SAP or CRMT #

PAGE: 1 of 1

 COMPLIANCE RMT/CRMT

SAMPLING COMPANY: **Blaine Tech Services** LOG CODE: **BTSS** SITE ADDRESS: Street and City **3420 San Pablo Ave., Oakland** State **CA** GLOBAL ID NO.: **T0600101253**

ADDRESS: **1680 Rogers Avenue, San Jose, CA 95112** EDF DELIVERABLE TO (Name, Company, Office Location): **Ana Friel, Cambria, Eureka Office** PHONE NO.: **(707) 268-3812** E-MAIL: **sonomaedf@cambria-env.com** CONSULTANT PROJECT NO.: **070418-EPI**

PROJECT CONTACT (Hardcopy or PDF Report to): **Michael Ninokata** SAMPLER NAME(S) (Print): **Matt Pestoni** LAB USE ONLY: **04-1400**

TELEPHONE: **408-573-0555** FAX: **408-573-7771** E-MAIL: **mninokata@blainetech.com**

TAT (STD IS 10 BUSINESS DAYS / RUSH IS CALENDAR DAYS):  RESULTS NEEDED ON WEEKEND

STD  5 DAY  3 DAY  2 DAY  24 HOURS

**REQUESTED ANALYSIS** LA - RWQCB REPORT FORMAT  UST AGENCY:

SPECIAL INSTRUCTIONS OR NOTES:

EDD NOT NEEDED

SHELL CONTRACT RATE APPLIES

STATE REIMB RATE APPLIES

RECEIPT VERIFICATION REQUESTED

**FIELD NOTES:**

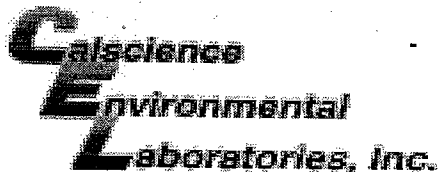
Container/Preservative or PID Readings or Laboratory Notes

LAB USE ONLY	Field Sample Identification	SAMPLING		MATRIX	NO. OF CONT.	TPH - Gas, Purgeable (8260B)	TPH - Diesel, Extractable (8015M)	BTEX (8260B)	5 Oxygenates (8260B) (MTBE, TBA, DIPE, TAME, ETBE)	MTBE (8260B)	TBA (8260B)	DIPE (8260B)	TAME (8260B)	ETBE (8260B)	1,2 DCA (8260B)	EDB (8260B)	Ethanol (8260B)	Methanol (8015M)	TPH-motor oil (8015M)	TDS (160.1)	Total Iron (6010B)	Total Lead (6010B)	Total Oil and Grease (1664A)	TEMPERATURE ON RECEIPT C°
		DATE	TIME																					
	1	4-18	1335	W	5	X	X	X																
	2		1420			X	X	X																
	4		1400			X	X	X																
	5		1345			X	X	X																
	6R		1320			X	X	X																
	7		1410			X	X	X																
	9		1210			X	X	X																
	10																							
	11																							

Relinquished by: (Signature) *[Signature]* Received by: (Signature) *[Signature]* Date: 4-18-07 Time: 1700

Relinquished by: (Signature) *[Signature]* Received by: (Signature) *[Signature]* Date: Date: Time: Time:

Relinquished by: (Signature) *[Signature]* Received by: (Signature) *[Signature]* Date: 4/20/07 Time: 1118



WORK ORDER #: 07 - 04 - 1400

Cooler 1 of 1

SAMPLE RECEIPT FORM

CLIENT: Blaine Tech

DATE: 4/20/07

TEMPERATURE - SAMPLES RECEIVED BY:

CALSCIENCE COURIER:

- Chilled, cooler with temperature blank provided.
Chilled, cooler without temperature blank.
Chilled and placed in cooler with wet ice.
Ambient and placed in cooler with wet ice.
Ambient temperature.
°C Temperature blank.

LABORATORY (Other than Calscience Courier):

- 3.9 °C Temperature blank.
°C IR thermometer.
Ambient temperature.

Initial: [Signature]

CUSTODY SEAL INTACT:

Sample(s): Cooler: No (Not Intact): Not Present: [checked]

Initial: [Signature]

SAMPLE CONDITION:

Table with 4 columns: Item, Yes, No, N/A. Rows include Chain-Of-Custody document(s), Sampler's name, Sample container label(s), Sample container(s) intact, Correct containers and volume, Proper preservation, VOA vial(s) free of headspace, Tedlar bag(s) free of condensation.

Initial: [Signature]

COMMENTS:

Blank lines for handwritten comments.

# SHELL WELLHEAD INSPECTION FORM

(FOR SAMPLE TECHNICIAN)

Site Address 3420 San Pablo Ave Oakland Date 4-18-07

Job Number 070418-EPI Technician Pestari Page 1 of 1

Well ID	Well Inspected - No Corrective Action Required	Well Box Meets Compliance Requirements *See Below	Water Bailed From Wellbox	Cap Replaced	Lock Replaced	Well Not Inspected (explain in notes)	New Deficiency Identified	Previously Identified Deficiency Persists	Notes
MW-1	X	X							
MW-2	X	X			X				
MW-3R	X	X							
MW-4	X	X							
MW-5	X	X							
MW-6R	<del>X</del>	X					X		1 of 2 Bolts missing
MW-7	X	X							
<del>MW-8</del>									
MW-9	X	X							
MW-10	X	X							
MW-11	X	X							

\*Well box must meet all three criteria to be compliant: 1) WELL IS SECURABLE BY DESIGN (12" or less) 2) WELL IS MARKED WITH THE WORDS "MONITORING WELL" (12" or less) 3) WELL TAG IS PRESENT, SECURE, AND CORRECT

Notes: \_\_\_\_\_

# WELL GAUGING DATA

Project # 070418-EPI

Date 4-18-07

Client Shell

Site 3420 San Pablo Ave Oakland

Well ID	Time	Well Size (in.)	Sheen / Odor	Depth to Immiscible Liquid (ft.)	Thickness of Immiscible Liquid (ft.)	Volume of Immiscibles Removed (ml)	Depth to water (ft.)	Depth to well bottom (ft.)	Survey Point: TOB or TOC	order Notes
MW-1	1045	4					6.83	24.43		3
MW-2	1100	4	Order				6.70	19.22		9
MW-3R	1043	2					8.37	29.15		2 %
MW-4	1055	4					7.99	19.13		7
MW-5	1053	4					6.75	24.73		6
* MW-6R	1105	2	Order	Use S.P.H.			8.19	29.85		10
MW-7	1057	4					5.68	19.50		8
MW-9	1158 <del>1050</del>	4	(Turbid)	out of order			6.51	19.53		5
MW-10	—	4	Well Pumped over				—	—		4
MW-11	1040	4								1 %

\* let stabilize

## SHELL WELL MONITORING DATA SHEET

BTS #: 070418-EPI	Site: 98995748
Sampler: MP	Date: 4-18-07
Well I.D.: MW-1	Well Diameter: 2 3 ④ 6 8
Total Well Depth (TD): 24.43	Depth to Water (DTW): 6.13
Depth to Free Product:	Thickness of Free Product (feet):
Referenced to: <del>NYO</del> Grade	D.O. Meter (if req'd): YSI HACH
DTW with 80% Recharge [(Height of Water Column x 0.20) + DTW]: 9.79	

Purge Method: Bailer  Waterra  Sampling Method: Bailer   
 Disposable Bailer  Peristaltic  Disposable Bailer   
 Positive Air Displacement  Extraction Pump  Extraction Port   
 Electric Submersible  Other: \_\_\_\_\_ Dedicated Tubing

18.3

11.9 (Gals.) X 3 = 35.7 Gals.  
 1 Case Volume Specified Volumes Calculated Volume

Well Diameter	Multiplier	Well Diameter	Multiplier
1"	0.04	4"	0.65
2"	0.16	6"	1.47
3"	0.37	Other	radius <sup>2</sup> * 0.163

Time	Temp (°F)	pH	Cond. (mS or $\mu$ S)	Turbidity (NTUs)	Gals. Removed	Observations
1122	65.6	7.5	504.1	36.0	12.0	
Well Dewatered @						DTW 22.64
1335	66.1	8.6	523.2	31.2	13.0	

Did well dewater?  Yes  No Gallons actually evacuated: 13.0

Sampling Date: 4-18-07 Sampling Time: 1335 Depth to Water: 6.03

Sample I.D.: MW-1 Laboratory: STL Other: \_\_\_\_\_

Analyzed for: TPH-G BTEX MTBE ~~TPH-D~~ Other: \_\_\_\_\_

EB I.D. (if applicable): \_\_\_\_\_ @ \_\_\_\_\_ Duplicate I.D. (if applicable): \_\_\_\_\_

Analyzed for: TPH-G BTEX MTBE TPH-D Other: \_\_\_\_\_

D.O. (if req'd):	Pre-purge:	mg/L	Post-purge:	mg/L
O.R.P. (if req'd):	Pre-purge:	mV	Post-purge:	mV

## SHELL WELL MONITORING DATA SHEET

BTS #: <u>070418-EPI</u>	Site: <u>98975748</u>
Sampler: <u>MP</u>	Date: <u>4-18-07</u>
Well I.D.: <u>MW-2</u>	Well Diameter: 2 3 <u>4</u> 6 8
Total Well Depth (TD): <u>19.22</u>	Depth to Water (DTW): <u>6.70</u>
Depth to Free Product:	Thickness of Free Product (feet):
Referenced to: <u>PVO</u> Grade	D.O. Meter (if req'd): YSI HACH
DTW with 80% Recharge [(Height of Water Column x 0.20) + DTW]: <u>9.20</u>	

Purge Method: Bailer  Waterra  Sampling Method: Bailer   
 Disposable Bailer  Peristaltic  Disposable Bailer   
 Positive Air Displacement  Extraction Pump  Extraction Port   
 Electric Submersible  Other  Dedicated Tubing

12.52

8.1 (Gals.) X 3 = 24.3 Gals.  
 I Case Volume Specified Volumes Calculated Volume

Well Diameter	Multiplier	Well Diameter	Multiplier
1"	0.04	4"	0.65
2"	0.16	6"	1.47
3"	0.37	Other	radius <sup>2</sup> * 0.163

Time	Temp (°F)	pH	Cond. (mS or <del>µS</del> )	Turbidity (NTUs)	Gals. Removed	Observations
<u>13.05</u>	<u>65.2</u>	<u>6.7</u>	<u>1043</u>	<u>50.9</u>	<u>8.5</u>	
<u>Well Decontended</u>					<u>10.0</u>	
<u>14.20</u>	<u>63.5</u>	<u>7.6</u>	<u>1034</u>	<u>21.3</u>	<u>—</u>	

Did well dewater? Yes No Gallons actually evacuated: 10.0

Sampling Date: 4-18-07 Sampling Time: 1420 Depth to Water: 6.95

Sample I.D.: MW-2 Laboratory: STL Other \_\_\_\_\_

Analyzed for: TPH-G BTEX MTBE TPH-D Other: \_\_\_\_\_

EB I.D. (if applicable): \_\_\_\_\_ @ \_\_\_\_\_ Time Duplicate I.D. (if applicable): \_\_\_\_\_

Analyzed for: TPH-G BTEX MTBE TPH-D Other: \_\_\_\_\_

D.O. (if req'd):	Pre-purge:	mg/L	Post-purge:	mg/L
O.R.P. (if req'd):	Pre-purge:	mV	Post-purge:	mV

## SHELL WELL MONITORING DATA SHEET

BTS #: 070418 - EPI	Site: 9899 S 748
Sampler: NP	Date: 4-18-07
Well I.D.: MW-4	Well Diameter: 2 3 <del>4</del> 6 8
Total Well Depth (TD): 19.13	Depth to Water (DTW): 7.99
Depth to Free Product:	Thickness of Free Product (feet):
Referenced to: <u>PVE</u> Grade	D.O. Meter (if req'd): YSI HACH
DTW with 80% Recharge [(Height of Water Column x 0.20) + DTW]: 10.25	

Purge Method: Bailer  Disposable Bailer  Positive Air Displacement  Electric Submersible  (11.14)

Water: Waterra  Peristaltic  Extraction Pump  Other \_\_\_\_\_

Sampling Method: Bailer  Disposable Bailer  Extraction Port  Dedicated Tubing  Other: \_\_\_\_\_

7.3 (Gals.) X	3	=	22.0 Gals.
1 Case Volume	Specified Volumes		Calculated Volume

Well Diameter	Multiplier	Well Diameter	Multiplier
1"	0.04	4"	0.65
2"	0.16	6"	1.47
3"	0.37	Other	radius <sup>2</sup> * 0.163

Time	Temp (°F)	pH	Cond. (mS or <del>µS</del> )	Turbidity (NTUs)	Gals. Removed	Observations
1248	65.1	6.7	946.6	113	7.5	
will be watered @						8.0
1400	67.3	6.8	857.3	34.4	—	

Did well dewater?  Yes  No      Gallons actually evacuated: 8.0

Sampling Date: 4-18-07      Sampling Time: 1400      Depth to Water: 8.35

Sample I.D.: MW-4      Laboratory: STL      Other: \_\_\_\_\_

Analyzed for: TPH-G BTEX MTBE ~~TPH-D~~ Other: \_\_\_\_\_

EB I.D. (if applicable): @ \_\_\_\_\_ Time      Duplicate I.D. (if applicable): \_\_\_\_\_

Analyzed for: TPH-G BTEX MTBE TPH-D Other: \_\_\_\_\_

D.O. (if req'd):	Pre-purge:	mg/L	Post-purge:	mg/L
O.R.P. (if req'd):	Pre-purge:	mV	Post-purge:	mV



## SHELL WELL MONITORING DATA SHEET

BTS #: <u>78995748 070418-EP1</u>	Site: <u>98995748</u>
Sampler: <u>MP</u>	Date: <u>4-18-07</u>
Well I.D.: <u>MW-5</u>	Well Diameter: 2 3 <u>4</u> 6 8
Total Well Depth (TD): <u>24.73</u>	Depth to Water (DTW): <u>6.75</u>
Depth to Free Product:	Thickness of Free Product (feet):
Referenced to: <u>(VOC)</u> Grade	D.O. Meter (if req'd): YSI HACH
DTW with 80% Recharge [(Height of Water Column x 0.20) + DTW]: <u>10.35</u>	

Purge Method: Bailer  Waterra  Sampling Method: Bailer   
 Disposable Bailer  Peristaltic  Disposable Bailer   
 Positive Air Displacement  Extraction Pump  Extraction Port   
 Electric Submersible  Other \_\_\_\_\_ Dedicated Tubing

17.98  
11.7  
11.8 (Gals.) X 3 = 35.1 Gals.  
 1 Case Volume      Specified Volumes      Calculated Volume

Well Diameter	Multiplier	Well Diameter	Multiplier
1"	0.04	4"	0.65
2"	0.16	6"	1.47
3"	0.37	Other	radius <sup>2</sup> * 0.163

Time	Temp (°F)	pH	Cond. (mS or <u>µS</u> )	Turbidity (NTUs)	Gals. Removed	Observations
<u>64.2</u>	<u>7.2</u>	<u>7.2</u>	<u>558.7</u>	<u>16.5</u>	<u>12.0</u>	
<u>well dewatered</u>			<u>@</u>		<u>21.0</u>	<u>DTW 22.51</u>
<u>1345</u>	<u>66.8</u>	<u>7.7</u>	<u>550.1</u>	<u>21.3</u>	<u>---</u>	

Did well dewater? Yes No      Gallons actually evacuated: 21.0  
 Sampling Date: 4-18-07 Sampling Time: 1345 Depth to Water: 17.31 (2nd Hr)  
 Sample I.D.: MW-5 Laboratory: STL Other \_\_\_\_\_

Analyzed for: TPH-G BTEX MTBE ~~TPH-D~~ Other: \_\_\_\_\_  
 EB I.D. (if applicable): @ Time Duplicate I.D. (if applicable): \_\_\_\_\_  
 Analyzed for: TPH-G BTEX MTBE TPH-D Other: \_\_\_\_\_

D.O. (if req'd):	Pre-purge:	mg/L	Post-purge:	mg/L
O.R.P. (if req'd):	Pre-purge:	mV	Post-purge:	mV

## SHELL WELL MONITORING DATA SHEET

BTS #: <u>070418-EM</u>	Site: <u>98995748</u>
Sampler: <u>MP</u>	Date: <u>4-18-07</u>
Well I.D.: <u>MW-GR</u>	Well Diameter: <u>2</u> 3 4 6 8
Total Well Depth (TD): <u>29.85</u>	Depth to Water (DTW): <u>8.19</u>
Depth to Free Product:	Thickness of Free Product (feet):
Referenced to: PVC Grade	D.O. Meter (if req'd): YSI HACH
DTW with 80% Recharge [(Height of Water Column x 0.20) + DTW]: <u>12.52</u>	

Purge Method: Bailer  Disposable Bailer  Positive Air Displacement  Electric Submersible  Waterra  Peristaltic  Extraction Pump  Other \_\_\_\_\_

Sampling Method: Bailer  Disposable Bailer  Extraction Port  Dedicated Tubing  Other: \_\_\_\_\_

3.5 (Gals.) X 3 = 10.5 Gals.  
 I Case Volume                      Specified Volumes                      Calculated Volume

Well Diameter	Multiplier	Well Diameter	Multiplier
1"	0.04	4"	0.65
2"	0.16	6"	1.47
3"	0.37	Other	radius <sup>2</sup> * 0.163

Time	Temp (°F)	pH	Cond. (mS or <del>µS</del> )	Turbidity (NTUs)	Gals. Removed	Observations
1311	65.6	7.7	970.5	>1000	3.5	
1315	65.7	6.9	984.0	>1000	7.0	
1318	66.2	6.8	984.8	>1000	10.5	

Did well dewater? Yes  NO Gallons actually evacuated: 10.5

Sampling Date: 4-18-07 Sampling Time: 1320 Depth to Water: 9.14

Sample I.D.: MW-GR Laboratory: STL Other \_\_\_\_\_

Analyzed for: TPH-G BTEX MTBE ~~TPH-D~~ Other: \_\_\_\_\_

EB I.D. (if applicable): \_\_\_\_\_ @ \_\_\_\_\_ Time Duplicate I.D. (if applicable): \_\_\_\_\_

Analyzed for: TPH-G BTEX MTBE TPH-D Other: \_\_\_\_\_

D.O. (if req'd):	Pre-purge:	mg/L	Post-purge:	mg/L
O.R.P. (if req'd):	Pre-purge:	mV	Post-purge:	mV

## SHELL WELL MONITORING DATA SHEET

BTS #: 070418-EM1	Site: 98995748
Sampler: MP	Date: 4-18-07
Well I.D.: MW-7	Well Diameter: 2 3 <del>4</del> 6 8
Total Well Depth (TD): 19.50	Depth to Water (DTW): 5.68
Depth to Free Product:	Thickness of Free Product (feet):
Referenced to: <u>PVD</u> Grade	D.O. Meter (if req'd): YSI HACH
DTW with 80% Recharge [(Height of Water Column x 0.20) + DTW]: 8.44	

Purge Method: Bailer  Watera  Sampling Method: Bailer   
 Disposable Bailer  Peristaltic  Disposable Bailer   
 Positive Air Displacement  Extraction Pump  Extraction Port   
 Electric Submersible  Other \_\_\_\_\_ Dedicated Tubing

13.82  
~~9.0~~

9.0 (Gals.) X 3 = ~~27.0~~ 27.0 Gals.  
 I Case Volume      Specified Volumes      Calculated Volume

Well Diameter	Multiplier	Well Diameter	Multiplier
1"	0.04	4"	0.65
2"	0.16	6"	1.47
3"	0.37	Other	radius <sup>2</sup> * 0.163

Time	Temp (°F)	pH	Cond. (mS or <del>µS</del> )	Turbidity (NTUs)	Gals. Removed	Observations
1300	64.1	6.9	794.1	11.2	9.0	
Well Dewatered			@		15.0	DTW 17.81
1410	66.1	7.3	808.2	34.8	~	

Did well dewater?  Yes  No      Gallons actually evacuated: 15.0

Sampling Date: 4-18-07      Sampling Time: 1410      Depth to Water: 8.40

Sample I.D.: MW-7      Laboratory: STL      Other \_\_\_\_\_

Analyzed for: TPH-G BTEX MTBE ~~TPH-D~~ Other: \_\_\_\_\_

EB I.D. (if applicable): @ \_\_\_\_\_ Time      Duplicate I.D. (if applicable): \_\_\_\_\_

Analyzed for: TPH-G BTEX MTBE TPH-D Other: \_\_\_\_\_

D.O. (if req'd):	Pre-purge:	mg/L	Post-purge:	mg/L
O.R.P. (if req'd):	Pre-purge:	mV	Post-purge:	mV

## SHELL WELL MONITORING DATA SHEET

BTS #: 070418-EP1	Site: 98995748
Sampler: NP	Date: 4-18-07
Well I.D.: MW-9	Well Diameter: 2 3 ④ 6 8
Total Well Depth (TD): 19.53	Depth to Water (DTW): 6.51
Depth to Free Product:	Thickness of Free Product (feet):
Referenced to: <u>PVD</u> Grade	D.O. Meter (if req'd): YSI HACH
DTW with 80% Recharge [(Height of Water Column x 0.20) + DTW]:	

Purge Method: Bailer  Disposable Bailer  Positive Air Displacement  Electric Submersible  Water  Peristaltic  Extraction Pump  Other \_\_\_\_\_

Sampling Method: Bailer  Disposable Bailer  Extraction Port  Dedicated Tubing  Other: \_\_\_\_\_

13.02

④ 8.5  
4.4' (Gals.) X 3 = 25.5 Gals.  
1 Case Volume Specified Volumes Calculated Volume

Well Diameter	Multiplier	Well Diameter	Multiplier
1"	0.04	4"	0.65
2"	0.16	6"	1.47
3"	0.37	Other	radius <sup>2</sup> * 0.163

Time	Temp (°F)	pH	Cond. (mS or <del>µS</del> )	Turbidity (NTUs)	Gals. Removed	Observations
1158	65.3	6.7	905.4	117	9.0	
Well Dewatered			④		15.0	DTW 17.81
1210	65.7	6.9	883.4	94.3	—	

Did well dewater?  Yes  No Gallons actually evacuated: 15.0

Sampling Date: 4-18-07 Sampling Time: 1210 Depth to Water: 17.21 (Traffic)

Sample I.D.: MW-9 Laboratory: STL Other \_\_\_\_\_

Analyzed for: TPH-G BTEX MTBE ~~TPH-D~~ Other: \_\_\_\_\_

EB I.D. (if applicable): @ \_\_\_\_\_ Duplicate I.D. (if applicable): \_\_\_\_\_

Analyzed for: TPH-G BTEX MTBE TPH-D Other: \_\_\_\_\_

D.O. (if req'd):	Pre-purge:	mg/L	Post-purge:	mg/L
O.R.P. (if req'd):	Pre-purge:	mV	Post-purge:	mV

## SHELL WELL MONITORING DATA SHEET

BTS #: <u>070418-EPI</u>	Site: <u>98995748</u>
Sampler: <u>MP</u>	Date: <u>4-18-07</u>
Well I.D.: <u>MW-10</u>	Well Diameter: 2 3 4 6 8 <u>    </u>
Total Well Depth (TD): <u>    </u> ✓	Depth to Water (DTW): <u>    </u> ✓
Depth to Free Product:	Thickness of Free Product (feet):
Referenced to: PVC Grade	D.O. Meter (if req'd): YSI HACH
DTW with 80% Recharge [(Height of Water Column x 0.20) + DTW]:	

Purge Method: Bailer  
 Disposable Bailer  
 Positive Air Displacement  
 Electric Submersible  
 Other: \_\_\_\_\_

Water  
 Peristaltic  
 Extraction Pump  
 Other: \_\_\_\_\_

Sampling Method: Bailer  
 Disposable Bailer  
 Extraction Port  
 Dedicated Tubing  
 Other: \_\_\_\_\_

\_\_\_\_\_ (Gals.) X \_\_\_\_\_ = \_\_\_\_\_ Gals.  
 1 Case Volume      Specified Volumes      Calculated Volume

Well Diameter	Multiplier	Well Diameter	Multiplier
1"	0.04	4"	0.65
2"	0.16	6"	1.47
3"	0.37	Other	radius <sup>2</sup> * 0.163

Time	Temp (°F)	pH	Cond. (mS or µS)	Turbidity (NTUs)	Gals. Removed	Observations
<u>NO GAUGE OR SAMPLE WELL PARCELED OVER, OWNER NOT LOCATED.</u>						

Did well dewater?    Yes    No                      Gallons actually evacuated: \_\_\_\_\_

Sampling Date: \_\_\_\_\_      Sampling Time: \_\_\_\_\_      Depth to Water: \_\_\_\_\_

Sample I.D.: \_\_\_\_\_      Laboratory: STL    Other: \_\_\_\_\_

Analyzed for: TPH-G    BTEX    MTBE    TPH-D    Other: \_\_\_\_\_

EB I.D. (if applicable): \_\_\_\_\_ @ \_\_\_\_\_ Time      Duplicate I.D. (if applicable): \_\_\_\_\_

Analyzed for: TPH-G    BTEX    MTBE    TPH-D    Other: \_\_\_\_\_

D.O. (if req'd):    Pre-purge: \_\_\_\_\_ mg/L      Post-purge: \_\_\_\_\_ mg/L

O.R.P. (if req'd):    Pre-purge: \_\_\_\_\_ mV      Post-purge: \_\_\_\_\_ mV