



April 6, 2005
Roseanna Garcia-La Grille
Alameda County Health Care Services Agency
1131 Harbor Bay Parkway, Suite 250
Alameda, CA 94502-6577

Denis L. Brown

Alameda County

APR 08 2005

Environmental Health

Shell Oil Products US
HSE – Environmental Services
20945 S. Wilmington Ave.
Carson, CA 90810-1039
Tel (707) 865 0251
Fax (707) 865 2542
Email denis.l.brown@shell.com

Re: Fourth Quarter 2004 and First Quarter 2005 Monitoring Report
Shell-branded Service Station
3420 San Pablo Avenue
Oakland, California
SAP Code 139619
Incident No. 98995748

Dear Ms. Garcia-La Grille:

Attached for your review and comment is a copy of the *Fourth Quarter 2004 and First Quarter 2005 Monitoring Report* for the above referenced site. Upon information and belief, I declare, under penalty of perjury, that the information contained in the attached document is true and correct.

If you have any questions or concerns, please call me at (707) 865-0251.

Sincerely,

A handwritten signature in black ink, appearing to read "Denis L. Brown", is written over a horizontal line.

Denis L. Brown
Sr. Environmental Engineer

April 6, 2005

Roseanna Garcia-La Grille
Alameda County Health Care Services Agency
1131 Harbor Bay Parkway, Suite 250
Alameda, California 94502-6577

Alameda County

APR 08 2005

Environmental Health

Re: **Fourth Quarter 2004 and First Quarter 2005 Monitoring Report**
Shell-branded Service Station
3420 San Pablo Avenue
Oakland, California
Incident #98995748
Cambria Project #247-0554-002



Dear Ms. Garcia-La Grille:

On behalf of Equilon Enterprises LLC dba Shell Oil Products US (Shell), Cambria Environmental Technology, Inc. (Cambria) is submitting this groundwater monitoring report in accordance with the reporting requirements of 23 CCR 2652d.

INTERIM REMEDIATION

One-Time Groundwater Extraction: On January 12, 2004, Cambria coordinated a one-time groundwater extraction event, using a vacuum truck to remove separate-phase hydrocarbons (SPH) and groundwater from well MW-6R prior to the monitoring event. Approximately 71 gallons of water with free product were removed in 40 minutes of extraction. After extraction, no SPH was observed in any site wells. Cambria and Blaine Tech Services, Inc. (Blaine) of San Jose, California will continue to monitor site conditions for the presence of SPH.

FOURTH QUARTER 2004 ACTIVITIES

Groundwater Monitoring: Blaine gauged and sampled selected site wells, checked well MW-6R for SPH, calculated groundwater elevations, and compiled the analytical data. No SPH was detected in MW-6R. Cambria prepared a vicinity map which includes previously submitted well survey information (Figure 1) and a groundwater elevation contour map (Figure 2). Blaine's report, presenting the laboratory report and supporting field documents, is included as Attachment A.

**Cambria
Environmental
Technology, Inc.**

5900 Hollis Street
Suite A
Emeryville, CA 94608
Tel (510) 420-0700
Fax (510) 420-9170

Joint Groundwater Monitoring: Blaine conducted groundwater monitoring concurrently with Thrifty Oil Company's (Thrifty) sampling event. Thrifty provided Cambria with summarized groundwater monitoring data (Attachment B). Since Thrifty's wells are surveyed only to an arbitrary datum, Cambria's groundwater elevation contour map (Figure 2) shows the Thrifty and Shell sites' groundwater contours independent of one another.

FIRST QUARTER 2005 ACTIVITIES



Groundwater Monitoring: Blaine gauged and sampled selected site wells, checked well MW-6R for SPH, calculated groundwater elevations, and compiled the analytical data. No SPH was detected in MW-6R. Cambria prepared a vicinity map which includes previously submitted well survey information (Figure 1) and a groundwater elevation contour map (Figure 3). Blaine's report, presenting the laboratory report and supporting field documents, is included as Attachment C.

Joint Groundwater Monitoring: Blaine conducted groundwater monitoring concurrently with Thrifty's sampling event. Thrifty provided Cambria with summarized groundwater monitoring data (Attachment D). Since Thrifty's wells are surveyed only to an arbitrary datum, Cambria's groundwater elevation contour map (Figure 3) shows the Thrifty and Shell sites' groundwater contours independent of one another.

ANTICIPATED SECOND QUARTER 2005 ACTIVITIES

Groundwater Monitoring: As proposed in the April 12, 2004 *Agency Response*, Blaine will coordinate monitoring with the adjacent Thrifty site, gauge and sample selected site wells, and tabulate the data. Cambria will prepare a monitoring report.

Revised Conceptual Site Model (CSM) Report: Cambria's April 12, 2004 *Agency Response* letter responded to the technical comments in Alameda County Health Care Services Agency's (ACHCSA) March 9, 2004 letter requesting that a feasibility study/corrective action plan be prepared. Cambria's agency response letter proposed the following:

- Conducting joint groundwater monitoring events with the adjacent Thrifty site – this plan has been implemented;
- Obtaining copies of Thrifty site information from Thrifty or from an agency file review – documents have been obtained from ACHCSA's files;

- Conducting additional vacuum truck operations events if free product is encountered in groundwater monitoring wells – no free product has been observed; and
- Preparing a revised CSM report.

Thrifty has agreed to conduct joint monitoring with Shell and to provide copies of requested information. Thrifty was unable to provide copies of requested information despite several requests. Cambria is preparing a revised CSM report to address the agency concerns.

CLOSING



We appreciate the opportunity to work with you on this project. Please call Ana Friel at (707) 268-3812 if you have any questions or comments.

Sincerely,
Cambria Environmental Technology, Inc

Matthew W. Derby, P.E.
 Senior Project Engineer



- Figures: 1 - Vicinity/Area Well Survey Map
 2 - Groundwater Elevation Contour Map – October 20, 2004
 3 - Groundwater Elevation Contour Map – January 19, 2005

- Attachment: A - Blaine Groundwater Monitoring Report and Field Notes (4Q04)
 B - Thrifty Groundwater Monitoring Data (4Q04)
 C - Blaine Groundwater Monitoring Report and Field Notes (1Q05)
 D - Thrifty Groundwater Monitoring Data (1Q05)

- cc: Denis Brown, Shell Oil Products US, 20945 S. Wilmington Ave., Carson, CA 90810
 Kermit Smith, Shell Oil Products US, 12700 Northborough Blvd. 130N, Houston, TX 77067
 Mike Bowery, Thrifty Oil Co., 13116 Imperial Hwy., Santa Fe Springs, CA 90670
 Mike Taquino, Grubb & Ellis, Associate-Industrial Group, 255 California Street, San Francisco, Ca 94111

G:\OAKLAND\3420SANPABLO\FIGURES\VIC-WELL-SURVEY.A1

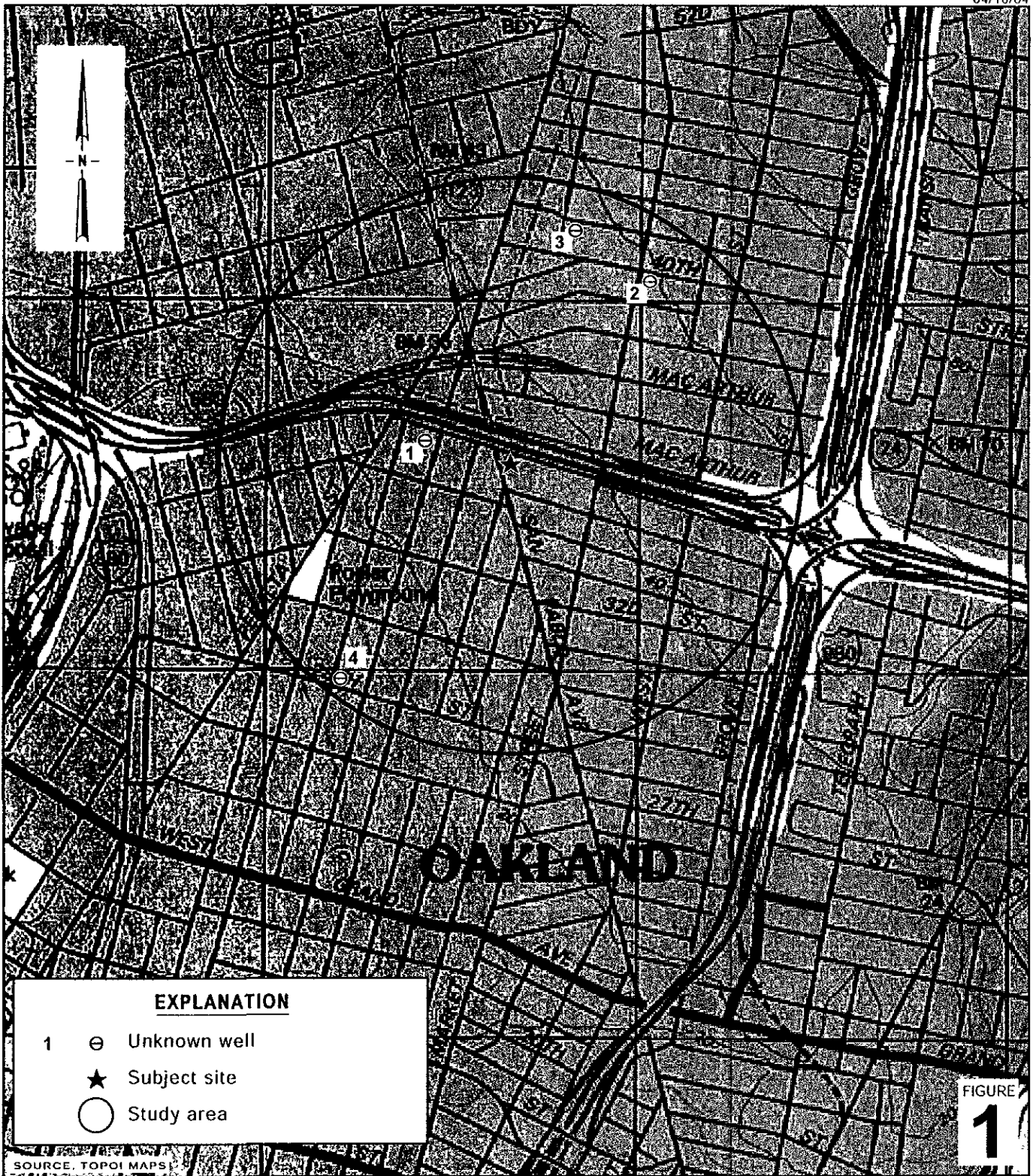
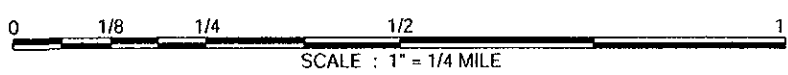


FIGURE 1

EXPLANATION

- 1 ⊖ Unknown well
- ★ Subject site
- Study area

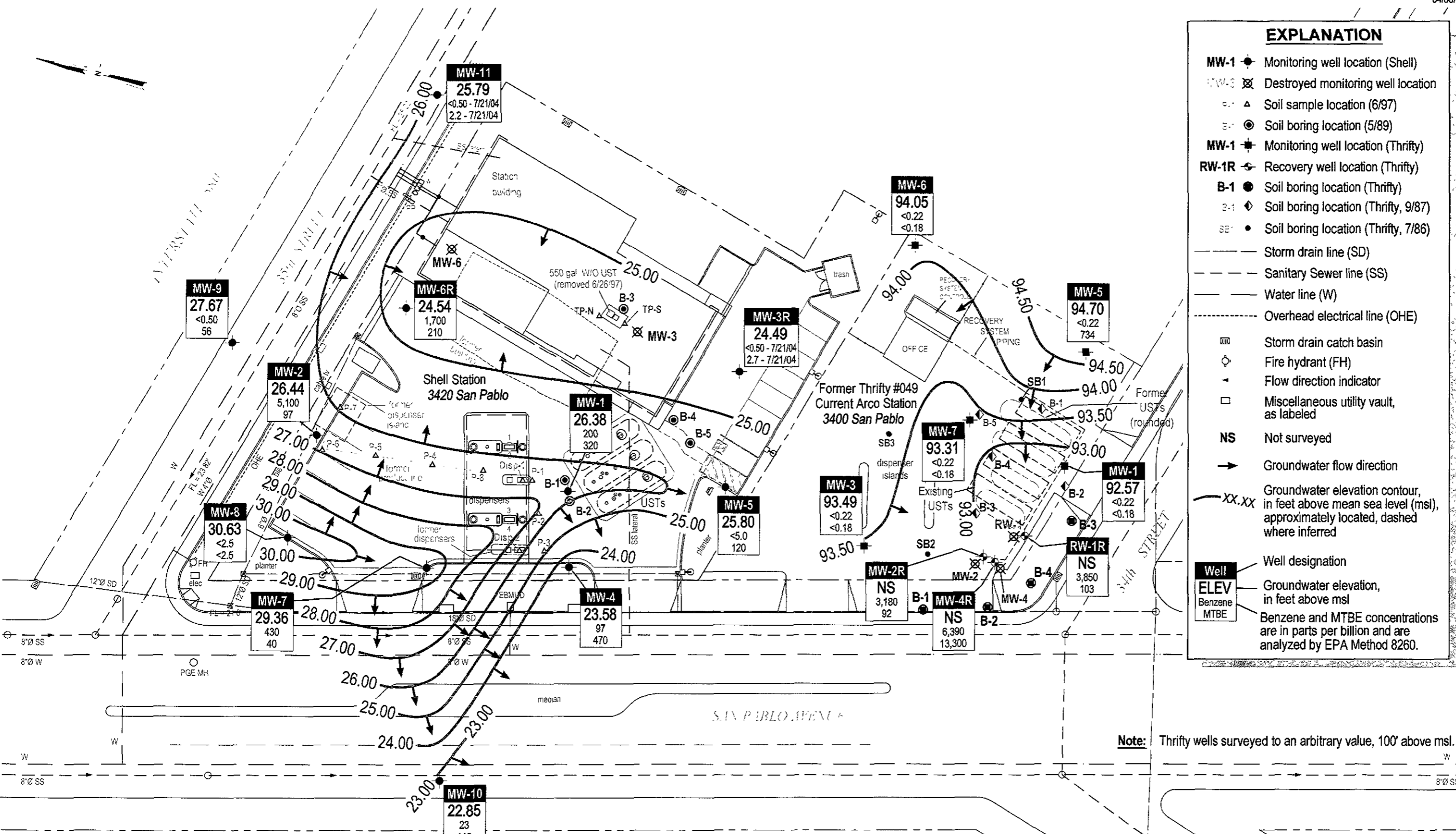
SOURCE: TOPOI MAPS



Shell-branded Service Station
 3420 San Pablo Avenue
 Oakland, California
 Incident #98995748



Vicinity/Area Well Survey Map
 (1/2 Mile Radius)



EXPLANATION

- MW-1 ● Monitoring well location (Shell)
- MW-3 ⊗ Destroyed monitoring well location
- ▲ Soil sample location (6/97)
- Soil boring location (5/89)
- MW-1 ⊕ Monitoring well location (Thrifty)
- RW-1R ⊕ Recovery well location (Thrifty)
- B-1 ● Soil boring location (Thrifty)
- B-1 ⊕ Soil boring location (Thrifty, 9/87)
- SB ● Soil boring location (Thrifty, 7/86)
- Storm drain line (SD)
- - - Sanitary Sewer line (SS)
- Water line (W)
- · - · - Overhead electrical line (OHE)
- ▭ Storm drain catch basin
- ⊕ Fire hydrant (FH)
- ▲ Flow direction indicator
- Miscellaneous utility vault, as labeled
- NS Not surveyed
- Groundwater flow direction
- · - · - XX.XX Groundwater elevation contour, in feet above mean sea level (msl), approximately located, dashed where inferred
- Well designation
- ELEV Groundwater elevation, in feet above msl
- Benzene MTBE Benzene and MTBE concentrations are in parts per billion and are analyzed by EPA Method 8260.

Note: Thrifty wells surveyed to an arbitrary value, 100' above msl.

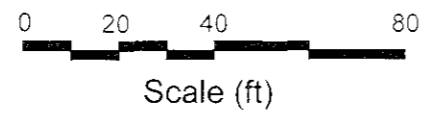


FIGURE
2

Groundwater Elevation
Contour Map

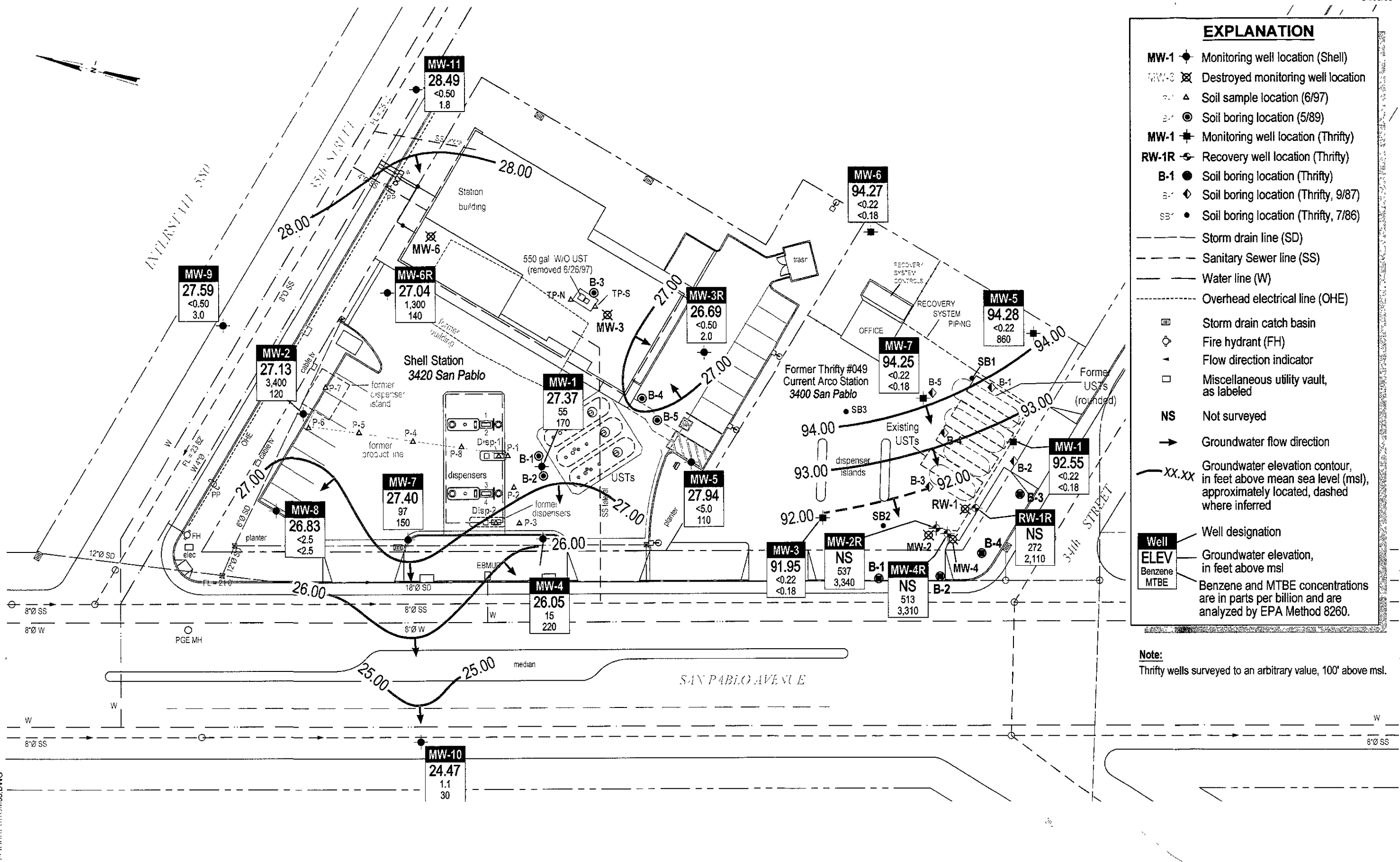
October 20, 2004

C A M B R I A

Shell-branded Service Station

3420 San Pablo Avenue
Oakland, California
Incident #98995748

S:\PROJECTS\11-01-04\SAN PABLO\ESLURE\SACM04.DWG



EXPLANATION

- MW-1 ◆ Monitoring well location (Shell)
- MW-3 ☒ Destroyed monitoring well location
- ▲ Soil sample location (6/97)
- ⊙ Soil boring location (5/89)
- MW-1 ◆ Monitoring well location (Thrifty)
- RW-1R ◆ Recovery well location (Thrifty)
- B-1 ● Soil boring location (Thrifty)
- B-1 ◆ Soil boring location (Thrifty, 9/87)
- SB1 ● Soil boring location (Thrifty, 7/86)
- Storm drain line (SD)
- - - Sanitary Sewer line (SS)
- Water line (W)
- - - Overhead electrical line (OHE)
- ▣ Storm drain catch basin
- ⊙ Fire hydrant (FH)
- ▲ Flow direction indicator
- Miscellaneous utility vault, as labeled
- NS Not surveyed
- Groundwater flow direction
- XX.XX Groundwater elevation contour, in feet above mean sea level (msl), approximately located, dashed where inferred

Well

ELEV	Groundwater elevation, in feet above msl
Benzene	Benzene and MTBE concentrations are in parts per billion and are analyzed by EPA Method 8260.
MTBE	

Note:
Thrifty wells surveyed to an arbitrary value, 100' above msl.



FIGURE
3

Groundwater Elevation Contour Map



CAMBRIA

Shell-branded Service Station

3420 San Pablo Avenue
Oakland, California
Incident No 98995748

January 19, 2005

ATTACHMENT A
Blaine Groundwater Monitoring Report
and Field Notes (4Q04)



GROUNDWATER SAMPLING SPECIALISTS
SINCE 1985

November 12, 2004

Karen Petryna
Shell Oil Products US
P.O. Box 7869
Burbank, CA 91510-7869

Fourth Quarter 2004 Groundwater Monitoring at
Shell-branded Service Station
3420 San Pablo Avenue
Oakland, CA

Monitoring performed on October 20, 2004

Groundwater Monitoring Report **041020-DW-1**

This report covers the routine monitoring of groundwater wells at this Shell-branded facility. In accordance with standard procedures that conform to Regional Water Quality Control Board requirements, routine field data collection includes depth to water, total well depth, thickness of any separate immiscible layer, water column volume, calculated purge volume (if applicable), elapsed evacuation time (if applicable), total volume of water removed (if applicable), and standard water parameter instrument readings. Sample material is collected, contained, stored, and transported to the laboratory in conformance with EPA standards. Purgewater (if applicable) is, likewise, collected and transported to the Shell Martinez Manufacturing Complex.

Basic field information is presented alongside analytical values excerpted from the laboratory report in the cumulative table of **WELL CONCENTRATIONS**. The full analytical report for the most recent samples and the field data sheets are attached to this report.

At a minimum, Blaine Tech Services, Inc. field personnel are certified on completion of a forty hour Hazardous Materials and Emergency Response training course per 29 CFR 1910.120. Field personnel are also enrolled in annual eight hour refresher courses.

Blaine Tech Services, Inc. conducts sampling and documentation assignments of this type as an independent third party. Our activities at this site consisted of objective data and sample collection only. No interpretation of analytical results, defining of hydrological conditions or formulation of recommendations was performed.

Please call if you have any questions.

Yours truly,

Leon Gearhart
Project Coordinator

LG/ks

attachments: Cumulative Table of WELL CONCENTRATIONS
Certified Analytical Report
Field Data Sheet

cc: Anni Kreml
Cambria Environmental Technology, Inc.
5900 Hollis Street, Suite A
Emeryville, CA 94608

WELL CONCENTRATIONS
Shell-branded Service Station
3420 San Pablo Avenue
Oakland, CA

Well ID	Date	TPPH (ug/L)	B (ug/L)	T (ug/L)	E (ug/L)	X (ug/L)	MTBE 8020 (ug/L)	MTBE 8260 (ug/L)	DIPE (ug/L)	ETBE (ug/L)	TAME (ug/L)	TBA (ug/L)	TOC (MSL)	Depth to Water (ft.)	Depth to SPH (ft.)	GW Elevation (MSL)	SPH Thickness (ft.)	DO Reading (ppm)
MW-1	08/06/1991	NA	NA	NA	NA	NA	NA	NA	NA	NA	NA	NA	21.28	10.86	NA	10.43	NA	NA
MW-1	10/23/1991	32,000	2,700	360	550	3,700	NA	NA	NA	NA	NA	NA	21.28	11.05	NA	10.24	0.01	NA
MW-1	01/28/1992	14,000	1,000	106	450	1,600	NA	NA	NA	NA	NA	NA	21.28	10.84	NA	10.44	NA	NA
MW-1	05/05/1992	98,000	11,000	1,200	3,500	18,000	NA	NA	NA	NA	NA	NA	21.28	9.42	NA	11.86	<0.01	NA
MW-1	07/13/1992	11,000	1,100	130	740	1,300	NA	NA	NA	NA	NA	NA	21.28	11.36	NA	9.92	NA	NA
MW-1	10/12/1992	NA	NA	NA	NA	NA	NA	NA	NA	NA	NA	NA	21.28	13.14	NA	8.21	0.09	NA
MW-1	01/12/1993	NA	110	NA	NA	NA	NA	NA	NA	NA	NA	NA	21.28	7.52	NA	13.78	0.02	NA
MW-1	04/06/1993	NA	NA	NA	NA	NA	NA	NA	NA	NA	NA	NA	21.28	7.13	NA	14.16	<0.01	NA
MW-1	07/12/1993	NA	NA	NA	NA	NA	NA	NA	NA	NA	NA	NA	21.28	11.02	NA	10.27	0.01	NA
MW-1	10/13/1993	NA	NA	NA	NA	NA	NA	NA	NA	NA	NA	NA	21.28	12.18	NA	9.11	0.01	NA
MW-1	01/20/1994	NA	NA	NA	NA	NA	NA	NA	NA	NA	NA	NA	21.28	9.18	NA	12.10	0.01	NA
MW-1	04/13/1994	NA	NA	NA	NA	NA	NA	NA	NA	NA	NA	NA	21.28	8.72	NA	12.58	0.02	NA
MW-1	07/19/1994	17,000	420	140	530	1,300	NA	NA	NA	NA	NA	NA	21.28	8.76	NA	12.52	NA	NA
MW-1	10/27/1994	23,000	1,200	130	990	960	NA	NA	NA	NA	NA	NA	21.28	10.49	NA	10.79	NA	NA
MW-1	01/03/1995	31,000	610	160	1,200	5,000	NA	NA	NA	NA	NA	NA	21.28	6.15	NA	15.13	NA	NA
MW-1	04/13/1995	20,000	340	42	680	2,900	NA	NA	NA	NA	NA	NA	21.28	5.24	NA	16.04	NA	NA
MW-1	06/30/1995	16,000	450	62	460	1,200	NA	NA	NA	NA	NA	NA	21.28	7.24	NA	14.04	NA	NA
MW-1	10/11/1995	8,400	660	47	510	850	8,000	NA	NA	NA	NA	NA	21.28	9.48	NA	11.80	NA	NA
MW-1	10/13/1995	7,400	730	54	490	1,100	8,200	NA	NA	NA	NA	NA	21.28	NA	NA	NA	NA	NA
MW-1	01/17/1996	24,000	570	110	820	2,900	15,000	NA	NA	NA	NA	NA	21.28	6.48	NA	14.80	NA	NA
MW-1	04/10/1996	20,000	120	11	420	1,400	15,000	NA	NA	NA	NA	NA	21.28	5.38	NA	15.90	NA	NA
MW-1	07/30/1996	7,900	240	22	170	300	12,000	NA	NA	NA	NA	NA	21.28	7.61	NA	13.67	NA	NA
MW-1	10/17/1996	6,600	1,000	20	120	130	10,000	NA	NA	NA	NA	NA	21.28	8.66	NA	12.62	NA	1.4
MW-1	01/22/1997	13,000	170	<50	330	1,200	18,000	NA	NA	NA	NA	NA	21.28	5.00	NA	16.28	NA	1.6
MW-1	04/01/1997	7,900	240	26	130	200	6,400	NA	NA	NA	NA	NA	21.28	6.42	NA	14.86	NA	1.4
MW-1	07/14/1997	5,000	<20	<20	59	61	9,000	NA	NA	NA	NA	NA	21.28	8.92	NA	12.36	NA	1.9
MW-1	10/08/1997	3,200	180	7.6	18	6.1	11,000	NA	NA	NA	NA	NA	21.28	9.43	NA	11.85	NA	4.8
MW-1	01/19/1998	8,100	39	<20	280	660	1,100	NA	NA	NA	NA	NA	21.28	1.20	NA	20.08	NA	2.6
MW-1	04/28/1998	2,900	62	<10	160	370	1,200	1,200	NA	NA	NA	NA	21.28	4.81	NA	16.47	NA	2.4
MW-1	09/30/1998	1,300	25	8.3	<5.0	12	2,000	NA	NA	NA	NA	NA	21.05	9.90	NA	11.15	NA	1.6

WELL CONCENTRATIONS
Shell-branded Service Station
3420 San Pablo Avenue
Oakland, CA

Well ID	Date	TPPH (ug/L)	B (ug/L)	T (ug/L)	E (ug/L)	X (ug/L)	MTBE 8020 (ug/L)	MTBE 8260 (ug/L)	DIPE (ug/L)	ETBE (ug/L)	TAME (ug/L)	TBA (ug/L)	TOC (MSL)	Depth to Water (ft)	Depth to SPH (ft)	GW Elevation (MSL)	SPH Thickness (ft)	DO Reading (ppm)
MW-1	12/09/1998	21,000	240	<200	520	920	18,000	18,000	NA	NA	NA	NA	21.05	12.26	NA	8.79	NA	4.3
MW-1	01/18/1999	10,600	<100	<100	471	130	48,600	50,800	NA	NA	NA	NA	21.05	6.00	NA	15.05	NA	1.3
MW-1	04/12/1999	7,500	101	26.0	248	578	31,000	37,900	NA	NA	NA	NA	21.05	4.00	NA	17.05	NA	1.2
MW-1	07/27/1999	5,420	80.1	<50.0	123	143	24,700	33,200*	NA	NA	NA	NA	21.05	6.18	NA	14.87	NA	1.3
MW-1	10/14/1999	3,750	75.8	<12.5	30.3	37.0	17,200	20,600	NA	NA	NA	NA	21.05	6.83	NA	14.22	NA	1.3
MW-1	01/06/2000	5,550	82.2	<5.00	128	45.4	9,410	8,200	NA	NA	NA	NA	21.05	6.36	NA	14.69	NA	1.3
MW-1	04/05/2000	2,860	50.6	<10.0	98.2	36.2	4,120	3,150*	NA	NA	NA	NA	21.05	3.65	NA	17.40	NA	2.0
MW-1	07/20/2000	3,600	37.9	36.0	34.2	40.4	3,140	3,430*	NA	NA	NA	NA	21.05	4.11	NA	16.94	NA	1.2
MW-1	10/24/2000	2,330	32.3	<10.0	10.5	27.1	4,900	4,500	NA	NA	NA	NA	21.05	5.18	NA	15.87	NA	1.4
MW-1	01/19/2001	2,000	25.9	24.9	12.5	29.7	2,610	3,070	NA	NA	NA	NA	32.01	3.90	NA	28.11	NA	1.8
MW-1	04/27/2001	2,200	14	<2.0	5.3	6.8	NA	1,100	NA	NA	NA	NA	32.01	4.48	NA	27.53	NA	1.5
MW-1	07/26/2001	2,600	26	2.3	<2.0	5.4	NA	890	NA	NA	NA	NA	32.01	6.28	NA	25.73	NA	1.2
MW-1	10/02/2001	1,900	54	<2.0	7.8	14	NA	890	NA	NA	NA	NA	32.01	6.53	NA	25.48	NA	1.6
MW-1	01/15/2002	2,300	19	2.8	9.3	12	NA	370	NA	NA	NA	NA	32.01	5.00	NA	27.01	NA	1.9
MW-1	04/17/2002	4,500	20	2.0	1.3	4.6	NA	500	NA	NA	NA	NA	32.01	5.63	NA	26.38	NA	2.4
MW-1	07/11/2002	2,700	25	1.1	<1.0	2.1	NA	500	NA	NA	NA	NA	32.01	6.10	NA	25.91	NA	1.5
MW-1	10/10/2002	2,200	20	1.0	1.8	3.5	NA	580	NA	NA	NA	NA	32.01	6.68	NA	25.33	NA	2.5
MW-1	01/21/2003	3,100	27	12	30	14	NA	810	NA	NA	NA	NA	32.01	4.35	NA	27.66	NA	1.7
MW-1	05/02/2003	4,100	36	<25	<25	<50	NA	1,000	NA	NA	NA	NA	32.01	5.19	NA	26.82	NA	2.1
MW-1	07/10/2003	1,900	37	<12	<12	<25	NA	600	NA	NA	NA	NA	32.01	5.61	NA	26.40	NA	NA
MW-1	10/28/2003	4,300	97	<10	10	<20	NA	1,800	NA	NA	NA	NA	32.01	5.78	NA	26.23	NA	NA
MW-1	01/13/2004	3,000	53	10	29	<10	NA	510	NA	NA	NA	NA	32.01	4.95	NA	27.06	NA	NA
MW-1	04/01/2004	3,000	85	29	11	15	NA	310	NA	NA	NA	NA	32.01	5.05	NA	26.96	NA	NA
MW-1	07/21/2004	3,200	130	19	7.7	18	NA	410	<20	<20	<20	1,100	32.01	5.90	NA	26.11	NA	NA
MW-1	10/20/2004	3,600	200	8.4	12	21	NA	320	NA	NA	NA	NA	32.01	5.63	NA	26.38	NA	NA

MW-2	08/06/1991	50,000	15,000	NA	2,700	13,000	NA	NA	NA	NA	NA	NA	21.56	9.72	NA	11.84	NA	NA
MW-2	10/23/1991	120,000	11,000	1,400	3,500	19,000	NA	NA	NA	NA	NA	NA	21.56	10.03	NA	11.53	NA	NA
MW-2	01/28/1992	49,000	7,400	800	1,800	8,300	NA	NA	NA	NA	NA	NA	21.56	8.78	NA	12.78	NA	NA
MW-2	05/05/1992	52,000	12,000	1,100	2,200	12,000	NA	NA	NA	NA	NA	NA	21.56	7.58	NA	13.98	NA	NA

WELL CONCENTRATIONS
Shell-branded Service Station
3420 San Pablo Avenue
Oakland, CA

Well ID	Date	TPPH (ug/L)	B (ug/L)	T (ug/L)	E (ug/L)	X (ug/L)	MTBE 8020 (ug/L)	MTBE 8260 (ug/L)	DIPE (ug/L)	ETBE (ug/L)	TAME (ug/L)	TBA (ug/L)	TOC (MSL)	Depth to Water (ft.)	Depth to SPH (ft.)	GW Elevation (MSL)	SPH Thickness (ft.)	DO Reading (ppm)
MW-2	07/13/1992	47,000	15,000	2,400	4,500	16,000	NA	NA	NA	NA	NA	NA	21.56	9.63	NA	11.93	NA	NA
MW-2	10/12/1992	NA	NA	NA	NA	NA	NA	NA	NA	NA	NA	NA	21.56	11.66	NA	9.92	0.03	NA
MW-2	01/12/1993	NA	NA	NA	NA	NA	NA	NA	NA	NA	NA	NA	21.56	7.13	NA	14.44	0.01	NA
MW-2	04/06/1993	NA	NA	NA	NA	NA	NA	NA	NA	NA	NA	NA	21.56	6.40	NA	15.17	<0.01	NA
MW-2	07/12/1993	59,000	12,000	950	2,400	11,000	NA	NA	NA	NA	NA	NA	21.56	8.75	NA	12.81	NA	NA
MW-2	10/13/1993	54,000	14,000	1,200	3,700	22,000	NA	NA	NA	NA	NA	NA	21.56	10.28	NA	11.28	NA	NA
MW-2	01/20/1994	NA	NA	NA	NA	NA	NA	NA	NA	NA	NA	NA	21.56	NA	NA	NA	NA	NA
MW-2	04/13/1994	79,000	9,400	740	2,100	12,000	NA	NA	NA	NA	NA	NA	21.56	7.35	NA	14.22	<0.01	NA
MW-2	07/19/1994	63,000	13,000	810	1,900	13,000	NA	NA	NA	NA	NA	NA	21.56	8.24	NA	13.32	NA	NA
MW-2	10/27/1994	64,000	8,800	480	2,100	10,000	NA	NA	NA	NA	NA	NA	21.56	10.26	NA	13.32	NA	NA
MW-2	01/03/1995	67,000	9,800	720	2,800	11,000	NA	NA	NA	NA	NA	NA	21.56	6.44	NA	15.12	NA	NA
MW-2	04/13/1995	83,000	10,000	490	2,600	13,000	NA	NA	NA	NA	NA	NA	21.56	5.89	NA	15.67	NA	NA
MW-2	06/30/1995	65,000	12,000	1,800	2,400	12,000	NA	NA	NA	NA	NA	NA	21.56	7.41	NA	14.15	NA	NA
MW-2	10/11/1995	68,000	8,800	840	3,000	13,000	1,400	NA	NA	NA	NA	NA	21.56	8.02	NA	13.54	NA	NA
MW-2	01/17/1996	79,000	12,000	640	2,700	14,000	2,200	NA	NA	NA	NA	NA	21.56	7.42	NA	14.14	NA	NA
MW-2	04/10/1996	84,000	7,200	310	1,700	7,800	2,900	NA	NA	NA	NA	NA	21.56	6.91	NA	14.65	NA	NA
MW-2	07/30/1996	26,000	6,800	210	1,300	5,500	4,500	NA	NA	NA	NA	NA	21.56	7.63	NA	13.93	NA	NA
MW-2	10/17/1996	46,000	9,800	340	2,000	6,500	4,900	NA	NA	NA	NA	NA	21.56	8.27	NA	13.29	NA	1.8
MW-2	01/22/1997	52,000	6,200	220	1,400	6,600	3,000	NA	NA	NA	NA	NA	21.56	7.09	NA	14.47	NA	1.9
MW-2	04/01/1997	69,000	6,000	380	2,400	11,000	3,800	NA	NA	NA	NA	NA	21.56	6.91	NA	14.65	NA	2.0
MW-2	07/14/1997	53,000	7,700	260	1,600	5,200	2,400	NA	NA	NA	NA	NA	21.56	9.93	NA	11.63	NA	1.2
MW-2	10/08/1997	56,000	8,500	320	1,600	5,100	4,200	NA	NA	NA	NA	NA	21.56	10.43	NA	11.13	NA	2.1
MW-2	01/19/1998	64,000	10,000	230	2,400	12,000	2,700	NA	NA	NA	NA	NA	21.56	3.60	NA	17.96	NA	2.4
MW-2	04/28/1998	45,000	9,800	310	2,700	11,000	2,400	2,000	NA	NA	NA	NA	21.56	4.81	NA	15.71	NA	2
MW-2	09/30/1998	42,000	7,400	200	2,600	9,800	1,800	NA	NA	NA	NA	NA	21.58	7.20	NA	14.38	NA	1.6
MW-2	12/09/1998	60,000	7,000	270	1,600	7,000	2,100	NA	NA	NA	NA	NA	21.58	7.11	NA	14.47	NA	4.6
MW-2	01/18/1999	45,000	7,960	151	1,750	6,410	1,310	NA	NA	NA	NA	NA	21.58	6.83	NA	14.75	NA	1.8
MW-2	04/12/1999	47,400	7,680	131	1,840	6,400	<1,000	NA	NA	NA	NA	NA	21.58	5.90	NA	15.68	NA	1.9
MW-2	07/27/1999	36,400	6,750	83.5	1,590	5,070	682	NA	NA	NA	NA	NA	21.58	6.56	NA	15.02	NA	2.0
MW-2	10/14/1999	45,300	6,990	144	1,850	4,930	1,070	NA	NA	NA	NA	NA	21.58	8.90	NA	12.68	NA	1.5

WELL CONCENTRATIONS
Shell-branded Service Station
3420 San Pablo Avenue
Oakland, CA

Well ID	Date	TPPH (ug/L)	B (ug/L)	T (ug/L)	E (ug/L)	X (ug/L)	MTBE 8020 (ug/L)	MTBE 8260 (ug/L)	DIPE (ug/L)	ETBE (ug/L)	TAME (ug/L)	TBA (ug/L)	TOC (MSL)	Depth to Water (ft)	Depth to SPH (ft)	GW Elevation (MSL)	SPH Thickness (ft)	DO Reading (ppm)
MW-2	01/06/2000	44,100	5,820	107	1,720	4,590	841	NA	NA	NA	NA	NA	21.58	7.27	NA	14.31	NA	1.4
MW-2	04/05/2000	32,000	6,680	<100	1,770	4,030	934	NA	NA	NA	NA	NA	21.58	5.32	NA	16.26	NA	1.3
MW-2	07/20/2000	32,100	5,290	68.6	1,870	3,810	254	NA	NA	NA	NA	NA	21.58	5.47	NA	16.11	NA	2.9
MW-2	10/24/2000	24,400	4,680	<50.0	1,460	2,380	682	NA	NA	NA	NA	NA	21.58	5.88	NA	15.70	NA	2.2
MW-2	01/19/2001	29,200	4,980	127	2,820	4,320	<500	NA	NA	NA	NA	NA	32.54	5.96	NA	26.58	NA	1.4
MW-2	04/27/2001	40,000	5,400	67	2,800	5,100	NA	380	NA	NA	NA	NA	32.54	5.87	NA	26.67	NA	1.1
MW-2	07/26/2001	42,000	4,700	59	2,800	4,300	NA	<250	NA	NA	NA	NA	32.54	6.48	NA	26.06	NA	1.0
MW-2	10/02/2001	36,000	4,200	64	2,400	2,700	NA	<200	NA	NA	NA	NA	32.54	6.65	NA	25.89	NA	1.6
MW-2	01/15/2002	39,000	4,100	46	2,200	2,300	NA	280	NA	NA	NA	NA	32.54	5.81	NA	26.73	NA	1.8
MW-2	04/17/2002	30,000	3,800	44	2,100	2,100	NA	270	NA	NA	NA	NA	32.54	6.03	NA	26.51	NA	1.6
MW-2	07/11/2002	34,000	3,600	18	2,700	2,200	NA	110	NA	NA	NA	NA	32.54	6.49	NA	26.05	NA	2.7
MW-2	10/10/2002	26,000	2,600	19	1,900	810	NA	<100	NA	NA	NA	NA	32.54	6.82	NA	25.72	NA	2.4
MW-2	01/21/2003	30,000	3,000	24	2,000	1,400	NA	140	NA	NA	NA	NA	32.54	6.00	NA	26.54	NA	1.6
MW-2	05/02/2003	23,000	2,800	28	1,400	880	NA	<250	NA	NA	NA	NA	32.54	5.85	NA	26.69	NA	1.7
MW-2	07/10/2003	20,000	3,800	<50	2,500	1,500	NA	180	NA	NA	NA	NA	32.54	6.16	NA	26.38	NA	NA
MW-2	10/28/2003	35,000	5,400	59	2,800	1,400	NA	140	NA	NA	NA	NA	32.54	6.30	NA	26.24	NA	NA
MW-2	01/13/2004	39,000	6,400	55	3,000	1,400	NA	240	NA	NA	NA	NA	32.54	5.93	NA	26.61	NA	NA
MW-2	04/01/2004	29,000	4,200	<50	2,300	1,000	NA	140	NA	NA	NA	NA	32.54	5.99	NA	26.55	NA	NA
MW-2	07/21/2004	43,000	3,900	<50	2,700	860	NA	93	<200	<200	<200	<500	32.54	6.05	NA	26.49	NA	NA
MW-2	10/20/2004	33,000	5,100	<50	2,800	950	NA	97	NA	NA	NA	NA	32.54	6.10	NA	26.44	NA	NA
MW-3	08/06/1991	430	8	1	4	15	NA	NA	NA	NA	NA	NA	21.78	11.18	NA	10.60	NA	NA
MW-3	10/23/1991	390	2.10	<0.3	0.48	2	NA	NA	NA	NA	NA	NA	21.78	11.69	NA	10.09	NA	NA
MW-3	01/28/1992	190	<0.5	<0.5	<0.5	<0.5	NA	NA	NA	NA	NA	NA	21.78	9.99	NA	11.79	NA	NA
MW-3	05/04/1992	190	<1	<1	<1	0.71	NA	NA	NA	NA	NA	NA	21.78	9.46	NA	12.32	NA	NA
MW-3	07/20/1992	200a	<0.5	<0.5	<0.5	<0.5	NA	NA	NA	NA	NA	NA	21.78	11.29	NA	10.49	NA	NA
MW-3	10/21/1992	180a	<0.5	<0.5	<0.5	<0.5	NA	NA	NA	NA	NA	NA	21.78	13.10	NA	8.68	NA	NA
MW-3	01/12/1993	180	<0.5	2.3	0.9	5.6	NA	NA	NA	NA	NA	NA	21.78	7.32	NA	14.46	NA	NA
MW-3	04/06/1993	280	<0.5	<0.5	<0.5	<0.5	NA	NA	NA	NA	NA	NA	21.78	7.44	NA	14.34	NA	NA
MW-3	07/12/1993	310a	<0.5	<0.5	<0.5	<0.5	NA	NA	NA	NA	NA	NA	21.78	10.62	NA	11.16	NA	NA

WELL CONCENTRATIONS
Shell-branded Service Station
3420 San Pablo Avenue
Oakland, CA

Well ID	Date	TPPH (ug/L)	B (ug/L)	T (ug/L)	E (ug/L)	X (ug/L)	MTBE 8020 (ug/L)	MTBE 8260 (ug/L)	DIPE (ug/L)	ETBE (ug/L)	TAME (ug/L)	TBA (ug/L)	TOC (MSL)	Depth to Water (ft.)	Depth to SPH (ft.)	GW Elevation (MSL)	SPH Thickness (ft.)	DO Reading (ppm)
MW-3	10/13/1993	150	<0.5	<0.5	<0.5	<0.5	NA	NA	NA	NA	NA	NA	21.78	12.05	NA	9.73	NA	NA
MW-3	01/20/1994	180	<0.5	<0.5	<0.5	<0.5	NA	NA	NA	NA	NA	NA	21.78	9.62	NA	12.16	NA	NA
MW-3	04/13/1994	270	<0.5	<0.5	<0.5	<0.5	NA	NA	NA	NA	NA	NA	21.78	9.15	NA	12.63	NA	NA
MW-3	07/19/1994	190a	<0.5	<0.5	<0.5	<0.5	NA	NA	NA	NA	NA	NA	21.78	10.13	NA	11.65	NA	NA
MW-3	10/27/1994	160a	<0.5	<0.5	<0.5	<0.5	NA	NA	NA	NA	NA	NA	21.78	11.66	NA	10.12	NA	NA
MW-3	01/03/1995	100a	<0.5	<0.5	<0.5	<0.5	NA	NA	NA	NA	NA	NA	21.78	6.89	NA	14.89	NA	NA
MW-3	04/13/1995	120a	<0.5	<0.5	<0.5	<0.5	NA	NA	NA	NA	NA	NA	21.78	6.79	NA	14.99	NA	NA
MW-3	06/30/1995	180a	<0.5	<0.5	<0.5	<0.5	NA	NA	NA	NA	NA	NA	21.78	8.94	NA	12.84	NA	NA
MW-3	10/11/1995	150	2.2	<0.5	<0.5	<0.5	2.3	NA	NA	NA	NA	NA	21.78	10.62	NA	11.16	NA	NA
MW-3	01/17/1996	120	<0.5	<0.5	<0.5	<0.5	7.8	NA	NA	NA	NA	NA	21.78	7.18	NA	14.60	NA	NA
MW-3	04/01/1996	160	<0.5	<0.5	<0.5	<0.5	12	NA	NA	NA	NA	NA	21.78	6.76	NA	15.02	NA	NA
MW-3	07/30/1996	57	<0.5	<0.5	<0.5	<0.5	<2.5	NA	NA	NA	NA	NA	21.78	9.04	NA	12.74	NA	NA
MW-3	10/17/1996	<50	<0.5	<0.5	<0.5	<0.5	<2.5	NA	NA	NA	NA	NA	21.78	9.04	NA	12.74	NA	2.0
MW-3	01/22/1997	<50	<0.5	<0.5	<0.5	<0.5	3.7	NA	NA	NA	NA	NA	21.78	5.03	NA	16.75	NA	2.4
MW-3	04/01/1997	71	<0.50	<0.50	<0.50	<0.50	NA b	NA	NA	NA	NA	NA	21.78	8.23	NA	13.55	NA	1.6
MW-3	07/14/1997	<50	<0.50	<0.50	<0.50	1.5	NA b	NA	NA	NA	NA	NA	21.78	9.09	NA	12.69	NA	1.9
MW-3	10/08/1997	73	<0.50	<0.50	<0.50	<0.50	NA b	NA	NA	NA	NA	NA	21.78	10.23	NA	11.55	NA	5.5
MW-3	12/05/1997	Abandoned																
MW-3R	04/06/1999	NA	NA	NA	NA	NA	NA	NA	NA	NA	NA	NA	21.83	9.89	NA	11.94	NA	NA
MW-3R	04/12/1999	<50.0	<0.500	<0.500	<0.500	<0.500	<5.00	NA	NA	NA	NA	NA	21.83	5.83	NA	16.00	NA	2.1
MW-3R	07/27/1999	<50.0	<0.500	<0.500	<0.500	<0.500	4.15	NA	NA	NA	NA	NA	21.83	9.59	NA	12.24	NA	2.0
MW-3R	10/14/1999	<50.0	<0.500	<0.500	<0.500	<0.500	9.43	NA	NA	NA	NA	NA	21.83	10.00	NA	11.83	NA	0.6
MW-3R	01/06/2000	78	<0.500	<0.500	<0.500	<0.500	31	NA	NA	NA	NA	NA	21.83	9.71	NA	12.12	NA	0.8
MW-3R	04/05/2000	<50.0	<0.500	<0.500	<0.500	<0.500	273	2,890*	NA	NA	NA	NA	21.83	6.90	NA	14.93	NA	1.5
MW-3R	07/20/2000	<50.0	<0.500	<0.500	<0.500	<0.500	<2.50	NA	NA	NA	NA	NA	21.83	6.94	NA	14.89	NA	1.1
MW-3R	10/24/2000	NA	NA	NA	NA	NA	NA	NA	NA	NA	NA	NA	21.83	8.90	NA	12.93	NA	NA
MW-3R	01/19/2001	<50.0	<0.500	<0.500	<0.500	<0.500	79.2	NA	NA	NA	NA	NA	32.79	7.04	NA	25.75	NA	2.0
MW-3R	04/27/2001	NA	NA	NA	NA	NA	NA	NA	NA	NA	NA	NA	32.79	7.38	NA	25.41	NA	NA
MW-3R	07/26/2001	97	<0.50	<0.50	<0.50	<0.50	NA	200	NA	NA	NA	NA	32.79	9.30	NA	23.49	NA	1.8

WELL CONCENTRATIONS
Shell-branded Service Station
3420 San Pablo Avenue
Oakland, CA

Well ID	Date	TPPH (ug/L)	B (ug/L)	T (ug/L)	E (ug/L)	X (ug/L)	MTBE 8020 (ug/L)	MTBE 8260 (ug/L)	DIPE (ug/L)	ETBE (ug/L)	TAME (ug/L)	TBA (ug/L)	TOC (MSL)	Depth to Water (ft)	Depth to SPH (ft)	GW Elevation (MSL)	SPH Thickness (ft)	DO Reading (ppm)
---------	------	----------------	-------------	-------------	-------------	-------------	------------------------	------------------------	----------------	----------------	----------------	---------------	--------------	---------------------------	-------------------------	--------------------------	--------------------------	------------------------

MW-3R	10/02/2001	NA	NA	NA	NA	NA	NA	NA	NA	NA	NA	NA	32.79	9.41	NA	23.38	NA	NA
MW-3R	01/15/2002	55	<0.50	<0.50	<0.50	<0.50	NA	32	NA	NA	NA	NA	32.79	6.05	NA	26.74	NA	0.7
MW-3R	04/17/2002	NA	NA	NA	NA	NA	NA	NA	NA	NA	NA	NA	32.79	7.70	NA	25.09	NA	NA
MW-3R	07/11/2002	110	<0.50	<0.50	<0.50	<0.50	NA	65	NA	NA	NA	NA	32.79	8.76	NA	24.03	NA	2.5
MW-3R	10/10/2002	NA	NA	NA	NA	NA	NA	NA	NA	NA	NA	NA	32.79	9.65	NA	23.14	NA	NA
MW-3R	01/21/2003	65	<0.50	<0.50	<0.50	<0.50	NA	13	NA	NA	NA	NA	32.79	5.21	NA	27.58	NA	1.6
MW-3R	05/02/2003	NA	NA	NA	NA	NA	NA	NA	NA	NA	NA	NA	32.79	6.08	NA	26.71	NA	NA
MW-3R	07/10/2003	<50	<0.50	<0.50	<0.50	<1.0	NA	11	NA	NA	NA	NA	32.79	8.20	NA	24.59	NA	NA
MW-3R	10/28/2003	NA	NA	NA	NA	NA	NA	NA	NA	NA	NA	NA	32.79	8.57	NA	24.22	NA	NA
MW-3R	01/13/2004	<50	<0.50	<0.50	<0.50	<1.0	NA	3.9	NA	NA	NA	NA	32.79	5.79	NA	27.00	NA	NA
MW-3R	04/01/2004	NA	NA	NA	NA	NA	NA	NA	NA	NA	NA	NA	32.79	7.22	NA	25.57	NA	NA
MW-3R	07/21/2004	<50	<0.50	<0.50	<0.50	<1.0	NA	2.7	<2.0	<2.0	<2.0	<5.0	32.79	8.55	NA	24.24	NA	NA
MW-3R	10/20/2004	NA	NA	NA	NA	NA	NA	NA	NA	NA	NA	NA	32.79	8.30	NA	24.49	NA	NA

MW-4	08/06/1991	1,300	28	18	68	150	NA	NA	NA	NA	NA	NA	20.31	10.57	NA	9.74	NA	NA
MW-4	10/23/1991	1,900	97	6.10	38	77	NA	NA	NA	NA	NA	NA	20.31	10.46	NA	9.85	NA	NA
MW-4	01/28/1992	200	7.60	<0.5	3	3.30	NA	NA	NA	NA	NA	NA	20.31	9.54	NA	10.77	NA	NA
MW-4	05/04/1992	690	98	3	13	<1	NA	NA	NA	NA	NA	NA	20.31	8.33	NA	11.98	NA	NA
MW-4	07/13/1992	1,500	140	2.90	17	12	NA	NA	NA	NA	NA	NA	20.31	9.87	NA	10.44	NA	NA
MW-4	10/12/1992	NA	NA	NA	NA	NA	NA	NA	NA	NA	NA	NA	20.31	12.43	NA	8.50	0.78	NA
MW-4	01/12/1993	NA	NA	NA	NA	NA	NA	NA	NA	NA	NA	NA	20.31	7.12	NA	13.99	1.00	NA
MW-4	04/06/1993	NA	NA	NA	NA	NA	NA	NA	NA	NA	NA	NA	20.31	7.23	NA	13.84	0.95	NA
MW-4	07/12/1993	NA	NA	NA	NA	NA	NA	NA	NA	NA	NA	NA	20.31	10.08	NA	10.25	0.03	NA
MW-4	10/13/1993	NA	NA	NA	NA	NA	NA	NA	NA	NA	NA	NA	20.31	11.35	NA	9.06	0.12	NA
MW-4	01/20/1994	NA	NA	NA	NA	NA	NA	NA	NA	NA	NA	NA	20.31	9.06	NA	11.26	0.02	NA
MW-4	04/13/1994	NA	NA	NA	NA	NA	NA	NA	NA	NA	NA	NA	20.31	8.58	NA	11.74	0.01	NA
MW-4	07/19/1994	12,000	230	43	230	660	NA	NA	NA	NA	NA	NA	20.31	9.71	NA	10.60	NA	NA
MW-4	10/27/1994	NA	NA	NA	NA	NA	NA	NA	NA	NA	NA	NA	20.31	10.60	NA	9.73	0.03	NA
MW-4	01/03/1995	NA	NA	NA	NA	NA	NA	NA	NA	NA	NA	NA	20.31	5.49	NA	14.83	0.01	NA
MW-4	04/13/1995	NA	NA	NA	NA	NA	NA	NA	NA	NA	NA	NA	20.31	6.53	NA	13.80	0.03	NA

WELL CONCENTRATIONS
Shell-branded Service Station
3420 San Pablo Avenue
Oakland, CA

Well ID	Date	TPPH (ug/L)	B (ug/L)	T (ug/L)	E (ug/L)	X (ug/L)	MTBE 8020 (ug/L)	MTBE 8260 (ug/L)	DIPE (ug/L)	ETBE (ug/L)	TAME (ug/L)	TBA (ug/L)	TOC (MSL)	Depth to Water (ft.)	Depth to SPH (ft.)	GW Elevation (MSL)	SPH Thickness (ft.)	DO Reading (ppm)
MW-4	06/30/1995	7,400	140	<0.5	160	350	NA	NA	NA	NA	NA	NA	20.31	9.57	NA	10.74	NA	NA
MW-4	10/11/1995	3,000	29	10	100	82	9,700	NA	NA	NA	NA	NA	20.31	10.30	NA	10.01	NA	NA
MW-4	01/17/1996	9,700	190	<0.5	190	410	4,500	NA	NA	NA	NA	NA	20.31	6.68	NA	13.63	NA	NA
MW-4	04/10/1996	2,800	16	<0.5	22	50	6,100	NA	NA	NA	NA	NA	20.31	7.90	NA	12.41	NA	NA
MW-4	07/30/1996	1,600	68	<12	58	39	8,500	NA	NA	NA	NA	NA	20.31	8.73	NA	11.58	NA	2.8
MW-4	10/17/1996	4,800	120	<25	150	96	11,000	NA	NA	NA	NA	NA	20.31	7.63	NA	10.34	NA	2.8
MW-4	01/22/1997	12,000	83	<20	170	240	4,300	NA	NA	NA	NA	NA	20.31	5.26	NA	15.05	NA	2.6
MW-4	04/01/1997	4,800	65	<5.0	81	93	3,200	NA	NA	NA	NA	NA	20.31	8.02	NA	12.29	NA	2.4
MW-4	07/14/1997	2,400	35	<10	30	20	6,000	NA	NA	NA	NA	NA	20.31	10.05	NA	10.26	NA	2.0
MW-4	10/08/1997	2,900	66	<20	<20	<20	7,300	NA	NA	NA	NA	NA	20.31	10.22	NA	10.09	NA	5.9
MW-4	01/19/1998	Inaccessible		NA	NA	NA	NA	NA	NA	NA	NA	NA	20.31	NA	NA	NA	NA	NA
MW-4	04/28/1998	Inaccessible		NA	NA	NA	NA	NA	NA	NA	NA	NA	20.31	NA	NA	NA	NA	NA
MW-4	09/30/1998	1,300	57	8.7	58	37	3,600	NA	NA	NA	NA	NA	20.92	9.31	NA	11.61	NA	2.9
MW-4	12/09/1998	3,500	130	<5.0	100	36	3,200	4,500	NA	NA	NA	NA	20.92	9.30	NA	11.62	NA	2.2
MW-4	01/18/1999	7,040	321	<25.0	273	<25.0	4,830	4,660	NA	NA	NA	NA	20.92	8.60	NA	12.32	NA	2.3
MW-4	04/12/1999	1,540	47.6	<10.0	24.4	<10.0	2,760	NA	NA	NA	NA	NA	20.92	6.25	NA	14.67	NA	1.9
MW-4	07/27/1999	3,570	214	<25.0	58.3	31.0	5,440	7,280*	NA	NA	NA	NA	20.92	9.33	NA	11.59	NA	1.9
MW-4	10/14/1999	3,920	157	<25.0	103	<25.0	6,550	8,990	NA	NA	NA	NA	20.92	9.93	NA	10.99	NA	1.7
MW-4	01/06/2000	5,030	247	7.2	169	37.7	6,860	7,400	NA	NA	NA	NA	20.92	9.31	NA	11.61	NA	1.7
MW-4	04/05/2000	1,870	120	<5.00	15.1	<5.00	4,400	2,890*	NA	NA	NA	NA	20.92	6.00	NA	14.92	NA	1.8
MW-4	07/20/2000	6,740	114	36.4	71.9	28.2	1,900	NA	NA	NA	NA	NA	20.92	6.10	NA	14.82	NA	2.1
MW-4	10/24/2000	2,120	108	8.28	12.5	<5.00	6,070	5,950	NA	NA	NA	NA	20.92	8.90	NA	12.02	NA	1.1
MW-4	01/19/2001	3,330	67.2	<5.00	7.18	<5.00	3,620	4,330	NA	NA	NA	NA	31.88	7.25	NA	24.63	NA	1.8
MW-4	04/27/2001	1,600	79	<10	<10	<10	NA	3,900	NA	NA	NA	NA	31.88	7.41	NA	24.47	NA	1.4
MW-4	07/26/2001	2,700	140	<20	24	<20	NA	4,700	NA	NA	NA	NA	31.88	8.20	NA	23.68	NA	1.8
MW-4	10/02/2001	4,600	170	<10	50	<10	NA	6,300	NA	NA	NA	NA	31.88	8.55	NA	23.33	NA	2.1
MW-4	01/15/2002	1,000	34	<5.0	<5.0	9.8	NA	2,800	NA	NA	NA	NA	31.88	6.53	NA	25.35	NA	2.7
MW-4	04/17/2002	1,400	92	<10	<10	11	NA	4,100	NA	NA	NA	NA	31.88	7.00	NA	24.88	NA	2.4
MW-4	07/11/2002	1,800	82	<10	<10	11	NA	4,500	NA	NA	NA	NA	31.88	8.49	NA	23.39	NA	2.1
MW-4	10/10/2002	7,400	230	<10	45	<10	NA	6,600	NA	NA	NA	NA	31.88	9.05	NA	22.83	NA	2.5

WELL CONCENTRATIONS
Shell-branded Service Station
3420 San Pablo Avenue
Oakland, CA

Well ID	Date	TPPH (ug/L)	B (ug/L)	T (ug/L)	E (ug/L)	X (ug/L)	MTBE 8020 (ug/L)	MTBE 8260 (ug/L)	DIPE (ug/L)	ETBE (ug/L)	TAME (ug/L)	TBA (ug/L)	TOC (MSL)	Depth to Water (ft)	Depth to SPH (ft)	GW Elevation (MSL)	SPH Thickness (ft)	DO Reading (ppm)
MW-4	01/21/2003	1,400	27	<2.5	<2.5	<2.5	NA	1,200	NA	NA	NA	NA	31.88	6.50	NA	25.38	NA	0.4
MW-4	05/02/2003	<2,500	80	<25	<25	<50	NA	2,500	NA	NA	NA	NA	31.88	6.97	NA	24.91	NA	1.3
MW-4	07/10/2003	<2,500	93	<25	<25	<50	NA	2,800	NA	NA	NA	NA	31.88	7.74	NA	24.14	NA	NA
MW-4	10/28/2003	4,000	120	<10	<10	<20	NA	2,100	NA	NA	NA	NA	31.88	8.43	NA	23.45	NA	NA
MW-4	01/13/2004	2,000	45	<5.0	<5.0	<10	NA	620	NA	NA	NA	NA	31.88	6.75	NA	25.13	NA	NA
MW-4	04/01/2004	1,400	17	<2.5	<2.5	<5.0	NA	540	NA	NA	NA	NA	31.88	6.40	NA	25.48	NA	NA
MW-4	07/21/2004	3,100	120	<2.5	11	<5.0	NA	900	<10	<10	<10	2,200	31.88	8.23	NA	23.65	NA	NA
MW-4	10/20/2004	3,600	97	<2.5	9.7	<5.0	NA	470	NA	NA	NA	NA	31.88	8.30	NA	23.58	NA	NA

MW-5	08/06/1991	9,100	210	27	240	660	NA	NA	NA	NA	NA	NA	20.91	10.23	NA	10.68	NA	NA
MW-5	10/23/1991	12,000	92	18	230	450	NA	NA	NA	NA	NA	NA	20.91	10.89	NA	10.02	NA	NA
MW-5	01/28/1992	3,300	130	10	180	220	NA	NA	NA	NA	NA	NA	20.91	8.45	NA	12.46	NA	NA
MW-5	05/04/1992	3,900	95	<12.5	260	120	NA	NA	NA	NA	NA	NA	20.91	8.05	NA	12.86	NA	NA
MW-5	07/13/1992	4,100	180	12	250	73	NA	NA	NA	NA	NA	NA	20.91	10.00	NA	10.91	NA	NA
MW-5	10/12/1992	NA	NA	NA	NA	NA	NA	NA	NA	NA	NA	NA	20.91	11.83	NA	9.09	0.01	NA
MW-5	01/12/1993	NA	NA	NA	NA	NA	NA	NA	NA	NA	NA	NA	20.91	6.10	NA	14.81	<0.01	NA
MW-5	04/06/1993	6,200	71	<0.5	53	150	NA	NA	NA	NA	NA	NA	20.91	6.18	NA	14.73	NA	NA
MW-5	07/12/1993	3,400	130	<0.5	170	130	NA	NA	NA	NA	NA	NA	20.91	9.59	NA	11.32	NA	NA
MW-5	10/13/1993	NA	NA	NA	NA	NA	NA	NA	NA	NA	NA	NA	20.91	10.80	NA	10.13	0.03	NA
MW-5	01/20/1994	NA	NA	NA	NA	NA	NA	NA	NA	NA	NA	NA	20.91	7.42	NA	13.49	0.01	NA
MW-5	04/13/1994	NA	NA	NA	NA	NA	NA	NA	NA	NA	NA	NA	20.91	7.05	NA	13.87	0.01	NA
MW-5	07/19/1994	11,000	180	13	180	260	NA	NA	NA	NA	NA	NA	20.91	8.57	NA	12.34	NA	NA
MW-5	10/27/1994	6,900	82	<5	210	1,110	NA	NA	NA	NA	NA	NA	20.91	10.14	NA	10.77	NA	NA
MW-5	01/03/1995	12,000	110	46	790	510	NA	NA	NA	NA	NA	NA	20.91	5.84	NA	15.07	NA	NA
MW-5	04/13/1995	10,000	61	<20	330	140	NA	NA	NA	NA	NA	NA	20.91	5.28	NA	15.63	NA	NA
MW-5	06/30/1995	12,000	180	8.60	440	340	NA	NA	NA	NA	NA	NA	20.91	7.43	NA	13.48	NA	NA
MW-5	10/11/1995	11,000	<50	<50	440	340	5,100	NA	NA	NA	NA	NA	20.91	8.90	NA	12.01	NA	NA
MW-5	01/17/1996	82,000	330	120	960	1,400	820	NA	NA	NA	NA	NA	20.91	6.40	NA	14.51	NA	NA
MW-5	04/10/1996	23,000	<50	<50	360	190	770	NA	NA	NA	NA	NA	20.91	5.70	NA	15.21	NA	NA
MW-5	07/30/1996	38,000	3,000	<100	1,100	2,600	560	NA	NA	NA	NA	NA	20.91	7.71	NA	13.20	NA	NA

WELL CONCENTRATIONS
Shell-branded Service Station
3420 San Pablo Avenue
Oakland, CA

Well ID	Date	TPPH (ug/L)	B (ug/L)	T (ug/L)	E (ug/L)	X (ug/L)	MTBE 8020 (ug/L)	MTBE 8260 (ug/L)	DIPE (ug/L)	ETBE (ug/L)	TAME (ug/L)	TBA (ug/L)	TOC (MSL)	Depth to Water (ft.)	Depth to SPH (ft.)	GW Elevation (MSL)	SPH Thickness (ft.)	DO Reading (ppm)
MW-5	10/17/1996	13,000	36	<10	210	160	720	NA	NA	NA	NA	NA	20.91	9.04	NA	11.87	NA	1.4
MW-5	01/22/1997	20,000	63	<50	380	390	650	NA	NA	NA	NA	NA	20.91	4.85	NA	16.06	NA	1.6
MW-5	04/01/1997	16,000	110	<50	390	320	2,200	NA	NA	NA	NA	NA	20.91	6.54	NA	14.37	NA	1.4
MW-5	07/14/1997	15,000	70	<20	220	170	450	NA	NA	NA	NA	NA	20.91	8.54	NA	12.37	NA	1.8
MW-5	10/08/1997	9,100	27	11	170	57	530	NA	NA	NA	NA	NA	20.91	9.09	NA	11.82	NA	4.7
MW-5	01/19/1998	9,500	92	<50	200	77	1,100	NA	NA	NA	NA	NA	20.91	2.11	NA	18.80	NA	2.5
MW-5	04/28/1998	15,000	100	53	150	80	460	NA	NA	NA	NA	NA	20.91	4.90	NA	16.01	NA	2.2
MW-5	09/30/1998	11,000	120	<100	240	200	<500	NA	NA	NA	NA	NA	21.71	8.05	NA	13.66	NA	2.0
MW-5	12/09/1998	45,000	<200	<200	240	240	<1,000	NA	NA	NA	NA	NA	21.71	8.62	NA	13.09	NA	4.7
MW-5	01/18/1999	9,120	13.8	<2.50	315	74.5	131	NA	NA	NA	NA	NA	21.71	6.75	NA	14.96	NA	2.1
MW-5	04/12/1999	16,200	80.9	<50.0	163	<50.0	8,310	NA	NA	NA	NA	NA	21.71	4.80	NA	16.91	NA	2.3
MW-5	07/27/1999	6,820	<5.00	<5.00	99.7	<5.00	216	NA	NA	NA	NA	NA	21.71	6.25	NA	15.46	NA	2.1
MW-5	10/14/1999	10,800	47.8	<12.5	313	23.1	232	NA	NA	NA	NA	NA	21.71	6.93	NA	14.78	NA	2.8
MW-5	01/06/2000	9,920	39.8	15.4	220	69.6	478	NA	NA	NA	NA	NA	21.71	7.52	NA	14.19	NA	2.9
MW-5	04/05/2000	8,370	68.3	20.1	40.2	<10.0	1,570	NA	NA	NA	NA	NA	21.71	5.31	NA	16.40	NA	0.4
MW-5	07/20/2000	15,500	60.5	181	104	108	460	NA	NA	NA	NA	NA	21.71	5.40	NA	16.31	NA	1.7
MW-5	10/24/2000	5,170	24.3	12.6	16.5	9.79	130	NA	NA	NA	NA	NA	21.71	5.59	NA	16.12	NA	1.3
MW-5	01/19/2001	4,000	<5.00	17.4	88.1	22.6	371	NA	NA	NA	NA	NA	32.67	5.05	NA	27.62	NA	1.0
MW-5	04/27/2001	3,100	<1.0	<1.0	2.6	1.3	NA	210	NA	NA	NA	NA	32.67	5.38	NA	27.29	NA	1.3
MW-5	07/26/2001	11,000	1.4	<1.0	13	2.2	NA	46	NA	NA	NA	NA	32.67	7.17	NA	25.50	NA	1.6
MW-5	10/02/2001	5,300	6.2	3.4	60	11	NA	<100	NA	NA	NA	NA	32.67	7.86	NA	24.81	NA	2.2
MW-5	01/15/2002	3,800	1.0	<0.50	1.7	0.60	NA	120	NA	NA	NA	NA	32.67	4.35	NA	28.32	NA	1.7
MW-5	04/17/2002	4,600	0.61	<0.50	1.5	<0.50	NA	140	NA	NA	NA	NA	32.67	6.04	NA	26.63	NA	0.5
MW-5	07/11/2002	7,200	1.8	0.58	5.9	0.78	NA	130	NA	NA	NA	NA	32.67	6.72	NA	25.95	NA	4.2
MW-5	10/10/2002	4,300	3.2	<1.0	3.5	<1.0	NA	86	NA	NA	NA	NA	32.67	6.99	NA	25.68	NA	2.5
MW-5	01/21/2003	4,300	2.4	<0.50	7.8	0.67	NA	170	NA	NA	NA	NA	32.67	5.09	NA	27.58	NA	0.5
MW-5	05/02/2003	3,600 d	<10	<10	<10	<20	NA	170	NA	NA	NA	NA	32.67	5.14	NA	27.53	NA	0.05
MW-5	07/10/2003	2,700	2.1	<1.0	4.8	<2.0	NA	48	NA	NA	NA	NA	32.67	5.68	NA	26.99	NA	NA
MW-5	10/28/2003	7,500	<5.0	<5.0	11	<10	NA	63	NA	NA	NA	NA	32.67	5.79	NA	26.88	NA	NA
MW-5	01/13/2004	3,800	<2.5	<2.5	6.9	<5.0	NA	140	NA	NA	NA	NA	32.67	4.69	NA	27.98	NA	NA

WELL CONCENTRATIONS
Shell-branded Service Station
3420 San Pablo Avenue
Oakland, CA

Well ID	Date	TPPH (ug/L)	B (ug/L)	T (ug/L)	E (ug/L)	X (ug/L)	MTBE 8020 (ug/L)	MTBE 8260 (ug/L)	DIPE (ug/L)	ETBE (ug/L)	TAME (ug/L)	TBA (ug/L)	TOC (MSL)	Depth to Water (ft)	Depth to SPH (ft)	GW Elevation (MSL)	SPH Thickness (ft)	DO Reading (ppm)
MW-5	04/01/2004	3,800	<5.0	<5.0	<5.0	<10	NA	180	NA	NA	NA	NA	32.67	5.60	NA	27.07	NA	NA
MW-5	07/21/2004	2,500	<5.0	<5.0	<5.0	<10	NA	85	<20	<20	<20	59	32.67	6.50	NA	26.17	NA	NA
MW-5	10/20/2004	4,900	<5.0	<5.0	<5.0	<10	NA	120	NA	NA	NA	NA	32.67	6.87	NA	25.80	NA	NA

MW-6	08/06/1991	28,000	1,400	200	1,300	4,200	NA	NA	NA	NA	NA	NA	22.32	10.61	NA	11.71	NA	NA
MW-6	10/23/1991	53,000	1,400	230	1,800	6,700	NA	NA	NA	NA	NA	NA	22.32	11.68	NA	10.64	NA	NA
MW-6	01/28/1992	87,000	1,200	470	2,000	6,600	NA	NA	NA	NA	NA	NA	22.32	8.90	NA	13.42	NA	NA
MW-6	05/05/1992	230,000	<500	<500	3,200	11,000	NA	NA	NA	NA	NA	NA	22.32	8.01	NA	14.31	NA	NA
MW-6	07/13/1992	2,700,000	<2,500	3,500	14,000	36,000	NA	NA	NA	NA	NA	NA	22.32	10.77	NA	11.55	NA	NA
MW-6	10/12/1992	NA	NA	NA	NA	NA	NA	NA	NA	NA	NA	NA	22.32	8.68	NA	9.34	0.48	NA
MW-6	01/12/1993	NA	NA	NA	NA	NA	NA	NA	NA	NA	NA	NA	22.32	6.40	NA	15.92	<0.01	NA
MW-6	04/06/1993	320,000	2,500	14,000	980	14,000	NA	NA	NA	NA	NA	NA	22.32	5.93	NA	16.39	NA	NA
MW-6	07/12/1993	31,000	1,100	4,500	150	4,500	NA	NA	NA	NA	NA	NA	22.32	10.25	NA	12.07	NA	NA
MW-6	10/13/1993	NA	NA	NA	NA	NA	NA	NA	NA	NA	NA	NA	22.32	12.28	NA	10.20	0.20	NA
MW-6	01/20/1994	NA	NA	NA	NA	NA	NA	NA	NA	NA	NA	NA	22.32	9.14	NA	13.20	0.02	NA
MW-6	04/13/1994	NA	NA	NA	NA	NA	NA	NA	NA	NA	NA	NA	22.32	7.67	NA	14.66	0.01	NA
MW-6	07/19/1994	NA	NA	NA	NA	NA	NA	NA	NA	NA	NA	NA	22.32	10.07	NA	12.31	0.07	NA
MW-6	10/27/1994	NA	NA	NA	NA	NA	NA	NA	NA	NA	NA	NA	22.32	11.84	NA	10.57	0.11	NA
MW-6	01/03/1995	NA	NA	NA	NA	NA	NA	NA	NA	NA	NA	NA	22.32	7.80	NA	14.54	0.02	NA
MW-6	04/13/1995	NA	NA	NA	NA	NA	NA	NA	NA	NA	NA	NA	22.32	5.77	NA	16.57	0.02	NA
MW-6	06/30/1995	1,100,000	6,600	6,100	12,000	29,000	NA	NA	NA	NA	NA	NA	22.32	7.78	NA	14.54	NA	NA
MW-6	10/11/1995	30,000	130	<50	1,400	4,200	710	NA	NA	NA	NA	NA	22.32	10.06	NA	12.26	NA	NA
MW-6	01/17/1996	450,000	510	1,400	2,700	11,000	630	NA	NA	NA	NA	NA	22.32	6.91	NA	15.41	NA	NA
MW-6	04/10/1996	22,000	47	<10	350	860	<50	NA	NA	NA	NA	NA	22.32	5.92	NA	16.40	NA	NA
MW-6	07/30/1996	38,000	3,000	<100	1,100	2,600	560	NA	NA	NA	NA	NA	22.32	8.97	NA	13.35	NA	NA
MW-6	10/17/1996	34,000	470	<100	1,300	3,900	<500	NA	NA	NA	NA	NA	22.32	9.87	NA	12.45	NA	1.0
MW-6	01/22/1997	26,000	<100	<100	600	1,700	<500	NA	NA	NA	NA	NA	22.32	4.43	NA	17.89	NA	1.3
MW-6	04/01/1997	30,000	96	33	840	2,600	190	NA	NA	NA	NA	NA	22.32	6.84	NA	15.48	NA	1.4
MW-6	07/14/1997	29,000	200	<100	690	2,000	<500	NA	NA	NA	NA	NA	22.32	10.30	NA	12.02	NA	2.3
MW-6	10/08/1997	55,000	500	110	640	1,500	900	NA	NA	NA	NA	NA	22.32	10.46	NA	11.86	NA	0.0

WELL CONCENTRATIONS
Shell-branded Service Station
3420 San Pablo Avenue
Oakland, CA

Well ID	Date	TPPH (ug/L)	B (ug/L)	T (ug/L)	E (ug/L)	X (ug/L)	MTBE 8020 (ug/L)	MTBE 8260 (ug/L)	DIPE (ug/L)	ETBE (ug/L)	TAME (ug/L)	TBA (ug/L)	TOC (MSL)	Depth to Water (ft.)	Depth to SPH (ft.)	GW Elevation (MSL)	SPH Thickness (ft.)	DO Reading (ppm)
MW-6	12/05/1997	Abandoned																
MW-6R	04/06/1999	NA	NA	NA	NA	NA	NA	NA	NA	NA	NA	NA	22.19	12.13	NA	10.06	NA	NA
MW-6R	04/12/1999	26,100	1,750	68.5	2,160	4,450	765	NA	NA	NA	NA	NA	22.19	6.10	NA	16.09	NA	2.4
MW-6R	07/27/1999	25,600	1,190	30.5	1,810	3,030	163	NA	NA	NA	NA	NA	22.19	8.60	NA	13.59	NA	2.5
MW-6R	10/14/1999	21,400	999	<50.0	1,400	1,680	<500	NA	NA	NA	NA	NA	22.19	9.35	NA	12.84	NA	2.0
MW-6R	01/06/2000	17,800	1,440	<50.0	1,310	2,340	301	NA	NA	NA	NA	NA	22.19	9.18	NA	13.01	NA	2.1
MW-6R	04/05/2000	24,400	1,470	63.1	1,750	3,590	496	NA	NA	NA	NA	NA	22.19	6.26	NA	15.93	NA	0.4
MW-6R	07/20/2000	17,200	1,070	42.9	1,260	2,490	725	NA	NA	NA	NA	NA	22.19	6.79	NA	15.40	NA	2.6
MW-6R	10/24/2000	17,200	1,890	107	869	1,620	1,320	NA	NA	NA	NA	NA	22.19	7.40	NA	14.79	NA	1.1
MW-6R	01/19/2001	15,000	1,120	40.2	1,240	2,230	1,670	NA	NA	NA	NA	NA	33.15	6.16	NA	26.99	NA	1.4
MW-6R	04/27/2001	25,000	1,300	24	1,300	2,400	NA	400	NA	NA	NA	NA	33.15	6.93	NA	26.22	NA	1.0
MW-6R	07/26/2001	31,000	1,500	31	1,800	3,000	NA	370	NA	NA	NA	NA	33.15	9.12	NA	24.03	NA	1.4
MW-6R	10/02/2001	28,000	1,100	28	1,800	2,800	NA	160	NA	NA	NA	NA	33.15	8.88	NA	24.27	NA	2.1
MW-6R	01/15/2002	17,000	1,400	19	900	1,500	NA	650	NA	NA	NA	NA	33.15	5.46	NA	27.69	NA	2.1
MW-6R	04/17/2002	33,000	1,600	33	1,700	3,100	NA	220	NA	NA	NA	NA	33.15	7.68	NA	25.47	NA	2.2
MW-6R	07/11/2002	25,000	1,200	21	1,300	1,900	NA	240	NA	NA	NA	NA	33.15	8.75	NA	24.40	NA	1.6
MW-6R	10/10/2002	83,000 c	1,400	34	2,000	4,400	NA	290	NA	NA	NA	NA	33.15	9.27	NA	23.88	NA	1.0
MW-6R	01/21/2003	20,000	1,200	18	1,100	1,700	NA	340	NA	NA	NA	NA	33.15	6.95	NA	26.20	NA	1.2
MW-6R	05/02/2003	28,000	1,600	32	1,600	2,400	NA	300	NA	NA	NA	NA	33.15	7.50	NA	25.65	NA	1.6
MW-6R	07/10/2003	19,000	1,600	<25	1,400	2,000	NA	730	NA	NA	NA	NA	33.15	8.60	e	24.55	NA	NA
MW-6R	10/28/2003	NA	NA	NA	NA	NA	NA	NA	NA	NA	NA	NA	33.15	8.91	8.65	24.45	0.26	NA
MW-6R	11/24/2003	NA	NA	NA	NA	NA	NA	NA	NA	NA	NA	NA	33.15	8.47	8.32	24.80	0.15	NA
MW-6R	01/13/2004	87,000	1,300	<50	3,300	6,700	NA	160	NA	NA	NA	NA	33.15	6.52	NA	26.63	NA	NA
MW-6R	04/01/2004	39,000	1,300	<50	2,400	3,500	NA	160	NA	NA	NA	NA	33.15	6.90	NA	26.25	NA	NA
MW-6R	07/21/2004	51,000	970	<50	3,200	6,700	NA	120	<200	<200	<200	<500	33.15	8.40	NA	24.75	NA	NA
MW-6R	10/20/2004	140,000	1,700	<50	4,300	7,400	NA	210	NA	NA	NA	NA	33.15	8.61	NA	24.54	<.01	NA
MW-7	08/06/1991	13,000	4,300	76	770	730	NA	NA	NA	NA	NA	NA	20.36	8.00	NA	12.36	NA	NA
MW-7	10/23/1991	18,000	3,200	31	660	770	NA	NA	NA	NA	NA	NA	20.36	8.16	NA	12.20	NA	NA

WELL CONCENTRATIONS
Shell-branded Service Station
3420 San Pablo Avenue
Oakland, CA

Well ID	Date	TPPH (ug/L)	B (ug/L)	T (ug/L)	E (ug/L)	X (ug/L)	MTBE 8020 (ug/L)	MTBE 8260 (ug/L)	DIPE (ug/L)	ETBE (ug/L)	TAME (ug/L)	TBA (ug/L)	TOC (MSL)	Depth to Water (ft)	Depth to SPH (ft)	GW Elevation (MSL)	SPH Thickness (ft)	DO Reading (ppm)
MW-7	01/28/1992	5,000	1,200	<10	220	54	NA	NA	NA	NA	NA	NA	20.36	7.11	NA	13.25	NA	NA
MW-7	05/05/1992	9,500	3,100	72	620	880	NA	NA	NA	NA	NA	NA	20.36	6.47	NA	13.89	NA	NA
MW-7	07/13/1992	20,000	4,200	130	1,600	1,100	NA	NA	NA	NA	NA	NA	20.36	7.73	NA	12.63	NA	NA
MW-7	10/12/1992	16,000	2,500	170	560	170	NA	NA	NA	NA	NA	NA	20.36	9.97	NA	11.68	NA	NA
MW-7	01/12/1993	15,000	2,300	<50	690	440	NA	NA	NA	NA	NA	NA	20.36	6.26	NA	14.10	NA	NA
MW-7	04/06/1993	26,000	5,400	<0.5	1,200	3,000	NA	NA	NA	NA	NA	NA	20.36	5.92	NA	14.44	NA	NA
MW-7	07/12/1993	10,000	3,000	100	510	530	NA	NA	NA	NA	NA	NA	20.36	7.27	NA	13.09	NA	NA
MW-7	10/13/1993	59,000	13,000	4,400	4,400	20,000	NA	NA	NA	NA	NA	NA	20.36	9.40	NA	10.96	NA	NA
MW-7	01/20/1994	NA	NA	NA	NA	NA	NA	NA	NA	NA	NA	NA	20.36	7.03	NA	13.37	0.05	NA
MW-7	04/13/1994	NA	NA	NA	NA	NA	NA	NA	NA	NA	NA	NA	20.36	6.56	NA	13.93	0.16	NA
MW-7	07/19/1994	NA	NA	NA	NA	NA	NA	NA	NA	NA	NA	NA	20.36	6.91	NA	13.61	0.20	NA
MW-7	10/27/1994	NA	NA	NA	NA	NA	NA	NA	NA	NA	NA	NA	20.36	8.28	NA	12.11	0.04	NA
MW-7	01/03/1995	NA	NA	NA	NA	NA	NA	NA	NA	NA	NA	NA	20.36	6.48	NA	13.90	0.02	NA
MW-7	04/13/1995	NA	NA	NA	NA	NA	NA	NA	NA	NA	NA	NA	20.36	6.54	NA	13.84	0.02	NA
MW-7	06/30/1995	900,000	11,000	8,500	14,000	52,000	NA	NA	NA	NA	NA	NA	20.36	7.08	NA	13.28	NA	NA
MW-7	10/11/1995	NA	NA	NA	NA	NA	NA	NA	NA	NA	NA	NA	20.36	7.88	NA	12.51	0.04	NA
MW-7	01/17/1996	NA	NA	NA	NA	NA	NA	NA	NA	NA	NA	NA	20.36	7.26	NA	13.13	0.04	NA
MW-7	04/10/1996	NA	NA	NA	NA	NA	NA	NA	NA	NA	NA	NA	20.36	6.98	NA	13.42	0.05	NA
MW-7	07/30/1996	NA	NA	NA	NA	NA	NA	NA	NA	NA	NA	NA	20.36	7.34	NA	13.04	0.03	NA
MW-7	10/17/1996	NA	NA	NA	NA	NA	NA	NA	NA	NA	NA	NA	20.36	7.63	NA	12.75	0.02	NA
MW-7	01/22/1997	56,000	2,000	520	1,400	8,400	1,800	NA	NA	NA	NA	NA	20.36	6.46	NA	13.90	NA	0.5
MW-7	04/01/1997	66,000	3,600	460	2,400	10,000	2,300	NA	NA	NA	NA	NA	20.36	6.97	NA	13.39	NA	1.6
MW-7	07/14/1997	NA	NA	NA	NA	NA	NA	NA	NA	NA	NA	NA	20.36	8.90	NA	11.48	0.03	NA
MW-7	10/08/1997	68,000	3,200	470	2,400	9,700	3,300	NA	NA	NA	NA	NA	20.36	9.21	NA	11.15	0.01	2.1
MW-7	01/19/1998	44,000	1,800	220	1,700	7,800	1,600	NA	NA	NA	NA	NA	20.36	4.65	NA	15.71	NA	1.6
MW-7	04/28/1998	82,000	1,500	<500	1,200	8,900	<2,500	NA	NA	NA	NA	NA	20.36	6.53	NA	13.83	NA	1.3
MW-7	09/30/1998	41,000	2,300	290	2,200	7,000	1,400	NA	NA	NA	NA	NA	20.35	5.59	NA	14.76	NA	1.4
MW-7	12/09/1998	31,000	530	130	1,100	4,300	<500	NA	NA	NA	NA	NA	20.35	5.91	NA	14.44	NA	4.9
MW-7	01/18/1999	35,300	975	175	1,360	5,750	256	NA	NA	NA	NA	NA	20.35	5.02	NA	15.33	NA	1.2
MW-7	04/12/1999	43,300	728	161	1,820	6,190	<500	NA	NA	NA	NA	NA	20.35	4.57	NA	15.78	NA	1.3

WELL CONCENTRATIONS
Shell-branded Service Station
3420 San Pablo Avenue
Oakland, CA

Well ID	Date	TPPH (ug/L)	B (ug/L)	T (ug/L)	E (ug/L)	X (ug/L)	MTBE 8020 (ug/L)	MTBE 8260 (ug/L)	DIPE (ug/L)	ETBE (ug/L)	TAME (ug/L)	TBA (ug/L)	TOC (MSL)	Depth to Water (ft.)	Depth to SPH (ft.)	GW Elevation (MSL)	SPH Thickness (ft.)	DO Reading (ppm)
MW-7	07/27/1999	36,600	863	68.3	1,540	4,370	593	NA	NA	NA	NA	NA	20.35	5.36	NA	14.99	NA	1.2
MW-7	10/14/1999	65,600	1,140	157	2,230	7,060	1,090	NA	NA	NA	NA	NA	20.35	5.87	NA	14.48	NA	1.8
MW-7	01/06/2000	57,100	1,060	142	1,540	5,980	634	NA	NA	NA	NA	NA	20.35	6.12	NA	14.23	NA	1.8
MW-7	04/05/2000	36,500	843	<100	1,460	4,220	1,140	NA	NA	NA	NA	NA	20.35	4.87	NA	15.48	NA	1.4
MW-7	07/20/2000	28,400	263	251	457	1,300	690	NA	NA	NA	NA	NA	20.35	5.01	NA	15.34	NA	1.7
MW-7	10/24/2000	33,500	464	<200	1,600	3,830	<1,000	NA	NA	NA	NA	NA	20.35	4.17	NA	16.18	NA	1.5
MW-7	01/19/2001	1,860,000	<2,000	<2,000	<2,000	5,790	<10,000	NA	NA	NA	NA	NA	31.31	5.18	NA	26.13	NA	1.2
MW-7	04/27/2001	31,000	150	20	1,400	3,000	NA	190	NA	NA	NA	NA	31.31	4.99	NA	26.32	NA	1.4
MW-7	07/26/2001	30,000	340	20	1,500	2,600	NA	380	NA	NA	NA	NA	31.31	6.20	NA	25.11	NA	1.1
MW-7	10/02/2001	38,000	480	9.0	970	2,600	NA	300	NA	NA	NA	NA	31.31	6.45	NA	24.86	NA	1.5
MW-7	01/15/2002	33,000	160	6.6	810	1,300	NA	130	NA	NA	NA	NA	31.31	4.31	NA	27.00	NA	2.0
MW-7	04/17/2002	28,000	160	6.1	1,000	1,700	NA	140	NA	NA	NA	NA	31.31	4.12	NA	27.19	NA	1.2
MW-7	07/11/2002	26,000	200	<5.0	830	1,300	NA	170	NA	NA	NA	NA	31.31	5.90	NA	25.41	NA	3.0
MW-7	10/10/2002	95,000 c	380	11	1,500	3,900	NA	330	NA	NA	NA	NA	31.31	6.32	NA	24.99	NA	2.9
MW-7	01/21/2003	18,000	100	2.6	530	780	NA	96	NA	NA	NA	NA	31.31	3.04	NA	28.27	NA	0.9
MW-7	05/02/2003	23,000	99	<10	490	620	NA	<100	NA	NA	NA	NA	31.31	3.45	NA	27.86	NA	0.91
MW-7	07/10/2003	18,000	200	<5.0	460	1,100	NA	52	NA	NA	NA	NA	31.31	4.59	NA	26.72	NA	NA
MW-7	10/28/2003	37,000	290	<10	830	1,200	NA	98	NA	NA	NA	NA	31.31	4.97	NA	26.34	NA	NA
MW-7	01/13/2004	22,000	94	<10	410	680	NA	97	NA	NA	NA	NA	31.31	4.55	NA	26.76	NA	NA
MW-7	04/01/2004	24,000	250	<10	440	660	NA	210	NA	NA	NA	NA	31.31	4.91	NA	26.40	NA	NA
MW-7	07/21/2004	21,000	440	<10	460	640	NA	110	<40	<40	<40	<100	31.31	4.58	NA	26.73	NA	NA
MW-7	10/20/2004	23,000	430	<10	410	640	NA	40	NA	NA	NA	NA	31.31	1.95	NA	29.36	NA	NA
MW-8	08/06/1991	32,000	3,700	1,100	1,400	6,100	NA	NA	NA	NA	NA	NA	20.95	9.60	NA	11.35	NA	NA
MW-8	10/23/1991	63,000	4,800	1,300	1,300	6,900	NA	NA	NA	NA	NA	NA	20.95	9.73	NA	11.22	NA	NA
MW-8	01/28/1992	32,000	1,900	750	1,400	6,300	NA	NA	NA	NA	NA	NA	20.95	7.72	NA	13.23	NA	NA
MW-8	05/05/1992	180,000	2,200	2,000	2,700	13,000	NA	NA	NA	NA	NA	NA	20.95	6.48	NA	14.47	NA	NA
MW-8	07/13/1992	56,000	4,500	1,500	2,700	9,100	NA	NA	NA	NA	NA	NA	20.95	8.55	NA	12.40	NA	NA
MW-8	10/12/1992	34,000	2,400	550	1,400	6,400	NA	NA	NA	NA	NA	NA	20.95	9.97	NA	10.98	NA	NA
MW-8	01/12/1993	110,000	2,100	1,200	2,400	12,000	NA	NA	NA	NA	NA	NA	20.95	6.94	NA	14.01	NA	NA

WELL CONCENTRATIONS
Shell-branded Service Station
3420 San Pablo Avenue
Oakland, CA

Well ID	Date	TPPH (ug/L)	B (ug/L)	T (ug/L)	E (ug/L)	X (ug/L)	MTBE 8020 (ug/L)	MTBE 8260 (ug/L)	DIPE (ug/L)	ETBE (ug/L)	TAME (ug/L)	TBA (ug/L)	TOC (MSL)	Depth to Water (ft)	Depth to SPH (ft)	GW Elevation (MSL)	SPH Thickness (ft)	DO Reading (ppm)
MW-8	04/06/1993	38,000	2,500	840	1,100	4,900	NA	NA	NA	NA	NA	NA	20.95	5.72	NA	15.23	NA	NA
MW-8	07/12/1993	27,000	2,800	990	1,200	5,300	NA	NA	NA	NA	NA	NA	20.95	7.65	NA	13.30	NA	NA
MW-8	10/13/1993	32,000	3,300	1,300	1,600	8,400	NA	NA	NA	NA	NA	NA	20.95	8.25	NA	12.70	NA	NA
MW-8	01/20/1994	78,000	1,900	670	1,300	6,600	NA	NA	NA	NA	NA	NA	20.95	7.25	NA	13.70	NA	NA
MW-8	04/13/1994	41,000	1,300	720	1,200	6,000	NA	NA	NA	NA	NA	NA	20.95	7.12	NA	13.83	NA	NA
MW-8	07/19/1994	140,000	1,800	1,400	2,000	9,000	NA	NA	NA	NA	NA	NA	20.95	7.43	NA	13.52	NA	NA
MW-8	10/27/1994	32,000	1,200	670	1,200	5,700	NA	NA	NA	NA	NA	NA	20.95	7.55	NA	13.40	NA	NA
MW-8	01/03/1995	38,000	1,000	700	1,500	7,500	NA	NA	NA	NA	NA	NA	20.95	6.04	NA	14.91	NA	NA
MW-8	04/13/1995	31,000	1,200	570	1,000	5,300	NA	NA	NA	NA	NA	NA	20.95	5.04	NA	15.91	NA	NA
MW-8	06/30/1995	110,000	2,000	1,500	2,000	9,700	NA	NA	NA	NA	NA	NA	20.95	5.72	NA	15.23	NA	NA
MW-8	10/11/1995	36,000	170	60	1,300	6,300	510	NA	NA	NA	NA	NA	20.95	7.06	NA	13.89	NA	NA
MW-8	01/17/1996	38,000	1,000	520	1,100	6,200	950	NA	NA	NA	NA	NA	20.95	5.84	NA	15.11	NA	NA
MW-8	04/01/1996	54,000	650	260	850	4,700	<250	NA	NA	NA	NA	NA	20.95	5.03	NA	15.92	NA	NA
MW-8	07/30/1996	33,000	780	330	830	4,200	1,700	NA	NA	NA	NA	NA	20.95	6.36	NA	14.59	NA	NA
MW-8	10/17/1996	35,000	750	300	1,100	5,000	1,200	NA	NA	NA	NA	NA	20.95	5.94	NA	15.01	NA	1.6
MW-8	01/22/1997	25,000	260	78	420	2,400	120	NA	NA	NA	NA	NA	20.95	5.93	NA	15.02	NA	1.8
MW-8	04/01/1997	22,000	680	180	550	2,500	260	NA	NA	NA	NA	NA	20.95	6.24	NA	14.71	NA	1.8
MW-8	07/14/1997	29,000	870	200	850	3,100	500	NA	NA	NA	NA	NA	20.95	8.59	NA	12.36	NA	1.4
MW-8	10/08/1997	27,000	1,000	190	960	3,000	170	NA	NA	NA	NA	NA	20.95	9.04	NA	11.91	NA	4.6
MW-8	01/19/1998	21,000	660	160	740	3,300	170	NA	NA	NA	NA	NA	20.95	3.34	NA	17.61	NA	2.2
MW-8	04/28/1998	Inaccessible		NA	NA	NA	NA	NA	NA	NA	NA	NA	20.95	NA	NA	NA	NA	NA
MW-8	09/30/1998	19,000	370	230	880	3,800	410	NA	NA	NA	NA	NA	21.15	7.00	NA	14.15	NA	1.2
MW-8	12/09/1998	1,400	92	90	74	260	<250	NA	NA	NA	NA	NA	21.15	6.38	NA	14.77	NA	3.6
MW-8	01/18/1999	317	<0.500	<0.500	3.04	0.984	3.92	NA	NA	NA	NA	NA	21.15	1.85	NA	19.30	NA	2.0
MW-8	04/12/1999	8,300	35.6	24.4	144	466	<100	NA	NA	NA	NA	NA	21.15	3.65	NA	17.50	NA	1.6
MW-8	07/27/1999	12,700	<5.00	5.47	281	1,130	50.3	NA	NA	NA	NA	NA	21.15	5.00	NA	16.15	NA	1.4
MW-8	10/14/1999	11,900	86.7	16.9	210	469	<100	NA	NA	NA	NA	NA	21.15	5.95	NA	15.20	NA	1.2
MW-8	01/06/2000	5,930	65	12.4	106	129	203.0	NA	NA	NA	NA	NA	21.15	6.19	NA	14.96	NA	1.3
MW-8	04/05/2000	6,770	100	<50.0	61.3	150	322	NA	NA	NA	NA	NA	21.15	5.14	NA	16.01	NA	2.1
MW-8	07/20/2000	28,900	109	307	119	235	337	NA	NA	NA	NA	NA	21.15	5.21	NA	15.94	NA	2.1

WELL CONCENTRATIONS
Shell-branded Service Station
3420 San Pablo Avenue
Oakland, CA

Well ID	Date	TPPH (ug/L)	B (ug/L)	T (ug/L)	E (ug/L)	X (ug/L)	MTBE 8020 (ug/L)	MTBE 8260 (ug/L)	DIPE (ug/L)	ETBE (ug/L)	TAME (ug/L)	TBA (ug/L)	TOC (MSL)	Depth to Water (ft.)	Depth to SPH (ft.)	GW Elevation (MSL)	SPH Thickness (ft.)	DO Reading (ppm)
---------	------	----------------	-------------	-------------	-------------	-------------	------------------------	------------------------	----------------	----------------	----------------	---------------	--------------	----------------------------	--------------------------	--------------------------	---------------------------	------------------------

MW-8	10/24/2000	8,620	99.0	12.8	152	366	225	NA	NA	NA	NA	NA	21.15	3.11	NA	18.04	NA	1.0
MW-8	01/19/2001	5,590	49.4	6.50	26.0	57.4	99.5	NA	NA	NA	NA	NA	32.11	5.35	NA	26.76	NA	1.8
MW-8	04/27/2001	3,800	<0.50	<0.50	14	31	NA	<5.0	NA	NA	NA	NA	32.11	4.58	NA	27.53	NA	0.7
MW-8	07/26/2001	4,400	0.88	0.59	7.0	14	NA	<5.0	NA	NA	NA	NA	32.11	5.83	NA	26.28	NA	0.9
MW-8	10/02/2001	1,800	9.8	<0.50	23	16	NA	<5.0	NA	NA	NA	NA	32.11	6.50	NA	25.61	NA	1.2
MW-8	01/15/2002	2,700	1.2	1.5	0.93	1.7	NA	12	NA	NA	NA	NA	32.11	5.07	NA	27.04	NA	1.6
MW-8	04/17/2002	3,200	2.2	<1.0	9.0	14	NA	<10	NA	NA	NA	NA	32.11	3.80	NA	28.31	NA	1.0
MW-8	07/11/2002	6,500	23	1.0	12	19	NA	<10	NA	NA	NA	NA	32.11	6.29	NA	25.82	NA	1.9
MW-8	10/10/2002	1,900	5.3	<0.50	30	33	NA	7.6	NA	NA	NA	NA	32.11	4.32	NA	27.79	NA	2.4
MW-8	01/21/2003	3,700	1.4	<1.0	3.9	6.6	NA	<10	NA	NA	NA	NA	32.11	5.57	NA	26.54	NA	0.6
MW-8	05/02/2003	3,900 d	<5.0	<5.0	<5.0	<10	NA	<50	NA	NA	NA	NA	32.11	1.67	NA	30.44	NA	0.23
MW-8	07/10/2003	2,400	<2.5	<2.5	<2.5	<5.0	NA	<2.5	NA	NA	NA	NA	32.11	3.81	NA	28.30	NA	NA
MW-8	10/28/2003	3,000	<2.5	3.1	4.6	6.1	NA	<2.5	NA	NA	NA	NA	32.11	4.99	NA	27.12	NA	NA
MW-8	01/13/2004	4,600	3.6	<2.5	14	20	NA	2.5	NA	NA	NA	NA	32.11	5.10	NA	27.01	NA	NA
MW-8	04/01/2004	4,200	3.9	<2.5	7.1	8.8	NA	<2.5	NA	NA	NA	NA	32.11	3.32	NA	28.79	NA	NA
MW-8	07/21/2004	3,400	<2.5	<2.5	4.1	<5.0	NA	<2.5	<10	<10	<10	<25	32.11	3.95	NA	28.16	NA	NA
MW-8	10/20/2004	2,300	<2.5	<2.5	<2.5	<5.0	NA	<2.5	NA	NA	NA	NA	32.11	1.48	NA	30.63	NA	NA

MW-9	08/06/1991	11,000	1,700	95	520	1,400	NA	NA	NA	NA	NA	NA	21.19	10.33	NA	10.86	NA	NA
MW-9	10/23/1991	20,000	1,000	47	<0.3	940	NA	NA	NA	NA	NA	NA	21.19	11.13	NA	10.06	NA	NA
MW-9	01/28/1992	3,500	120	<10	280	36	NA	NA	NA	NA	NA	NA	21.19	9.02	NA	12.17	NA	NA
MW-9	05/04/1992	7,700	1,200	<50	380	630	NA	NA	NA	NA	NA	NA	21.19	7.67	NA	13.52	NA	NA
MW-9	07/20/1992	11,000	910	<50	220	1,200	NA	NA	NA	NA	NA	NA	21.19	10.26	NA	10.93	NA	NA
MW-9	10/12/1992	2,100	340	15	77	44	NA	NA	NA	NA	NA	NA	21.19	12.19	NA	9.00	NA	NA
MW-9	01/12/1993	Inaccessible		NA	NA	NA	NA	NA	NA	NA	NA	NA	21.19	NA	NA	NA	NA	NA
MW-9	04/06/1993	Inaccessible		NA	NA	NA	NA	NA	NA	NA	NA	NA	21.19	NA	NA	NA	NA	NA
MW-9	07/12/1993	Inaccessible		NA	NA	NA	NA	NA	NA	NA	NA	NA	21.19	NA	NA	NA	NA	NA
MW-9	10/13/1993	2,900	140	<5	<5	120	NA	NA	NA	NA	NA	NA	21.19	11.17	NA	10.02	NA	NA
MW-9	01/20/1994	1,700	380	6.90	150	400	NA	NA	NA	NA	NA	NA	21.19	8.03	NA	13.16	NA	NA
MW-9	04/13/1994	6,000	1,000	<20	450	420	NA	NA	NA	NA	NA	NA	21.19	7.81	NA	13.38	NA	NA

WELL CONCENTRATIONS
Shell-branded Service Station
3420 San Pablo Avenue
Oakland, CA

Well ID	Date	TPPH (ug/L)	B (ug/L)	T (ug/L)	E (ug/L)	X (ug/L)	MTBE 8020 (ug/L)	MTBE 8260 (ug/L)	DIPE (ug/L)	ETBE (ug/L)	TAME (ug/L)	TBA (ug/L)	TOC (MSL)	Depth to Water (ft)	Depth to SPH (ft)	GW Elevation (MSL)	SPH Thickness (ft)	DO Reading (ppm)
MW-9	07/19/1994	12,000	1,400	<5	740	1,200	NA	NA	NA	NA	NA	NA	21.19	8.96	NA	12.23	NA	NA
MW-9	10/27/1994	10,000	1,200	160	280	860	NA	NA	NA	NA	NA	NA	21.19	11.00	NA	10.19	NA	NA
MW-9	01/03/1995	4,400	680	7.70	180	370	NA	NA	NA	NA	NA	NA	21.19	6.60	NA	14.59	NA	NA
MW-9	04/13/1995	1,700	270	<10	69	170	NA	NA	NA	NA	NA	NA	21.19	6.73	NA	14.46	NA	NA
MW-9	06/30/1995	14,000	2,200	18	900	2,600	NA	NA	NA	NA	NA	NA	21.19	7.32	NA	13.87	NA	NA
MW-9	10/11/1995	9,600	35	12	360	980	590	NA	NA	NA	NA	NA	21.19	8.10	NA	13.09	NA	NA
MW-9	01/17/1996	2,800	150	7.41	54	130	170	NA	NA	NA	NA	NA	21.19	5.75	NA	15.44	NA	NA
MW-9	04/10/1996	5,200	290	<5	92	220	240	NA	NA	NA	NA	NA	21.19	5.17	NA	16.02	NA	NA
MW-9	07/30/1996	5,100	960	<10	380	770	670	NA	NA	NA	NA	NA	21.19	8.10	NA	13.09	NA	NA
MW-9	10/17/1996	15,000	2,100	<25	590	1,300	1,500	NA	NA	NA	NA	NA	21.19	9.12	NA	12.07	NA	2.4
MW-9	01/22/1997	5,600	690	<5.0	140	310	620	NA	NA	NA	NA	NA	21.19	4.72	NA	16.47	NA	2.2
MW-9	04/01/1997	4,000	590	<10	140	200	600	NA	NA	NA	NA	NA	21.19	6.86	NA	14.33	NA	2.2
MW-9	07/14/1997	7,100	860	<10	51	230	950	NA	NA	NA	NA	NA	21.19	10.04	NA	11.15	NA	3.8
MW-9	10/08/1997	1,500	57	<2.0	2.0	13	540	NA	NA	NA	NA	NA	21.19	11.38	NA	9.81	NA	8.2
MW-9	01/19/1998	2,500	280	<20	79	61	620	NA	NA	NA	NA	NA	21.19	3.88	NA	17.31	NA	1.4
MW-9	04/28/1998	2,200	330	<20	91	110	640	NA	NA	NA	NA	NA	21.19	5.87	NA	15.32	NA	1.6
MW-9	09/30/1998	2,800	490	<5.0	87	240	1,200	NA	NA	NA	NA	NA	21.19	8.25	NA	12.94	NA	4.0
MW-9	12/09/1998	3,700	370	<5.0	83	130	1,100	NA	NA	NA	NA	NA	21.19	8.07	NA	13.12	NA	2.9
MW-9	01/18/1999	9,670	1,110	<5.00	442	571	786	NA	NA	NA	NA	NA	21.19	7.54	NA	13.65	NA	3.2
MW-9	04/12/1999	3,140	272	<10.0	41.6	114	542	NA	NA	NA	NA	NA	21.19	5.60	NA	15.59	NA	1.7
MW-9	07/27/1999	3,580	247	<1.00	67.7	137	432	NA	NA	NA	NA	NA	21.19	7.30	NA	13.89	NA	1.6
MW-9	10/14/1999	3,200	199	<10.0	74.1	88.9	468	NA	NA	NA	NA	NA	21.19	7.26	NA	13.93	NA	1.4
MW-9	01/06/2000	<50.0	<0.500	<0.500	<0.500	<0.500	<2.50	NA	NA	NA	NA	NA	21.19	8.31	NA	12.88	NA	1.5
MW-9	04/05/2000	2,790	156	<5.00	39.1	57.8	399	NA	NA	NA	NA	NA	21.19	5.40	NA	15.79	NA	0.9
MW-9	07/20/2000	5,530	283	14.9	379	728	92.7	NA	NA	NA	NA	NA	21.19	5.70	NA	15.49	NA	2.1
MW-9	10/24/2000	3,090	110	<5.00	46.4	63.3	362	NA	NA	NA	NA	NA	21.19	5.90	NA	15.29	NA	1.0
MW-9	01/19/2001	6,060	180	<5.00	181	164	231	NA	NA	NA	NA	NA	32.15	5.39	NA	26.76	NA	1.2
MW-9	04/27/2001	2,700	56	<0.50	26	46	NA	150	NA	NA	NA	NA	32.15	5.38	NA	26.77	NA	1.2
MW-9	07/26/2001	4,200	50	<0.50	28	53	NA	180	NA	NA	NA	NA	32.15	6.45	NA	25.70	NA	1.0
MW-9	10/02/2001	11,000	150	<2.0	120	140	NA	180	NA	NA	NA	NA	32.15	6.10	NA	26.05	NA	1.4

WELL CONCENTRATIONS
Shell-branded Service Station
3420 San Pablo Avenue
Oakland, CA

Well ID	Date	TPPH (ug/L)	B (ug/L)	T (ug/L)	E (ug/L)	X (ug/L)	MTBE 8020 (ug/L)	MTBE 8260 (ug/L)	DIPE (ug/L)	ETBE (ug/L)	TAME (ug/L)	TBA (ug/L)	TOC (MSL)	Depth to Water (ft.)	Depth to SPH (ft.)	GW Elevation (MSL)	SPH Thickness (ft.)	DO Reading (ppm)
MW-9	01/15/2002	1,200	<0.50	<0.50	<0.50	<0.50	NA	<5.0	NA	NA	NA	NA	32.15	4.77	NA	27.38	NA	1.2
MW-9	04/17/2002	2,200	24	<0.50	26	27	NA	96	NA	NA	NA	NA	32.15	5.57	NA	26.58	NA	0.6
MW-9	07/11/2002	4,600	21	<0.50	17	33	NA	140	NA	NA	NA	NA	32.15	6.64	NA	25.51	NA	2.1
MW-9	10/10/2002	2,800	8.8	<0.50	3.2	9.5	NA	160	NA	NA	NA	NA	32.15	7.41	NA	24.74	NA	2.4
MW-9	01/21/2003	470	1.9	<0.50	1.7	1.1	NA	13	NA	NA	NA	NA	32.15	5.47	NA	26.68	NA	1.0
MW-9	05/02/2003	770	2.9	<0.50	1.5	1.8	NA	82	NA	NA	NA	NA	32.15	5.40	NA	26.75	NA	0.96
MW-9	07/10/2003	1,700	4.9	<2.5	3.0	5.2	NA	100	NA	NA	NA	NA	32.15	6.59	NA	25.56	NA	NA
MW-9	10/28/2003	2,400	<5.0	<5.0	<5.0	<10	NA	180	NA	NA	NA	NA	32.15	6.94	NA	25.21	NA	NA
MW-9	01/13/2004	550	<0.50	0.54	<0.50	<1.0	NA	23	NA	NA	NA	NA	32.15	5.62	NA	26.53	NA	NA
MW-9	04/01/2004	440	<0.50	<0.50	<0.50	<1.0	NA	19	NA	NA	NA	NA	32.15	5.94	NA	26.21	NA	NA
MW-9	07/21/2004	1,100	<0.50	<0.50	<0.50	<1.0	NA	110	<2.0	<2.0	<2.0	34	32.15	6.60	NA	25.55	NA	NA
MW-9	10/20/2004	730	<0.50	<0.50	<0.50	<1.0	NA	56	NA	NA	NA	NA	32.15	4.48	NA	27.67	NA	NA
MW-10	10/23/1991	27,000	1,600	110	1,800	510	NA	NA	NA	NA	NA	NA	19.74	8.57	NA	11.17	NA	NA
MW-10	01/28/1992	3,800	360	14	170	39	NA	NA	NA	NA	NA	NA	19.74	7.60	NA	12.14	NA	NA
MW-10	05/04/1992	3,000	360	<12.5	140	26	NA	NA	NA	NA	NA	NA	19.74	7.54	NA	12.20	NA	NA
MW-10	07/20/1992	15,000	400	<25	180	67	NA	NA	NA	NA	NA	NA	19.74	8.59	NA	11.15	NA	NA
MW-10	10/12/1992	16,000	320	<50	360	100	NA	NA	NA	NA	NA	NA	19.74	10.23	NA	9.51	NA	NA
MW-10	01/12/1993	Inaccessible		NA	NA	NA	NA	NA	NA	NA	NA	NA	19.74	NA	NA	NA	NA	NA
MW-10	04/06/1993	14,000	370	<0.5	880	210	NA	NA	NA	NA	NA	NA	19.74	6.70	NA	13.04	NA	NA
MW-10	07/12/1993	10,000	440	58	890	220	NA	NA	NA	NA	NA	NA	19.74	8.05	NA	11.69	NA	NA
MW-10	10/13/1993	15,000	1,000	51	810	170	NA	NA	NA	NA	NA	NA	19.74	8.25	NA	11.49	NA	NA
MW-10	01/20/1994	12,000	820	56	1,100	350	NA	NA	NA	NA	NA	NA	19.74	7.20	NA	12.54	NA	NA
MW-10	04/13/1994	18,000	760	36	700	130	NA	NA	NA	NA	NA	NA	19.74	7.57	NA	12.17	NA	NA
MW-10	07/19/1994	24,000	400	2.30	800	22	NA	NA	NA	NA	NA	NA	19.74	8.18	NA	11.56	NA	NA
MW-10	10/27/1994	11,000	360	43	310	89	NA	NA	NA	NA	NA	NA	19.74	8.68	NA	11.06	NA	NA
MW-10	01/03/1995	17,000	770	38	690	160	NA	NA	NA	NA	NA	NA	19.74	6.86	NA	12.88	NA	NA
MW-10	04/13/1995	9,900	650	16	280	40	NA	NA	NA	NA	NA	NA	19.74	6.91	NA	12.83	NA	NA
MW-10	06/30/1995	12,000	750	20	480	130	NA	NA	NA	NA	NA	NA	19.74	7.61	NA	12.13	NA	NA
MW-10	01/17/1996	17,000	870	260	93	830	NA	NA	NA	NA	NA	NA	19.74	7.00	NA	12.74	NA	NA

WELL CONCENTRATIONS
Shell-branded Service Station
3420 San Pablo Avenue
Oakland, CA

Well ID	Date	TPPH (ug/L)	B (ug/L)	T (ug/L)	E (ug/L)	X (ug/L)	MTBE 8020 (ug/L)	MTBE 8260 (ug/L)	DIPE (ug/L)	ETBE (ug/L)	TAME (ug/L)	TBA (ug/L)	TOC (MSL)	Depth to Water (ft)	Depth to SPH (ft)	GW Elevation (MSL)	SPH Thickness (ft)	DO Reading (ppm)
MW-10	04/10/1996	14,000	470	38	110	370	NA	NA	NA	NA	NA	NA	19.74	6.80	NA	NA	NA	NA
MW-10	07/30/1996	NA	NA	NA	NA	NA	NA	NA	NA	NA	NA	NA	19.74	NA	NA	NA	NA	NA
MW-10	10/17/1996	NA	NA	NA	NA	NA	NA	NA	NA	NA	NA	NA	19.74	NA	NA	NA	NA	NA
MW-10	01/22/1997	10,000	520	<20	64	32	180	NA	NA	NA	NA	NA	19.74	6.68	NA	13.06	NA	3.1
MW-10	04/01/1997	11,000	590	<20	53	32	210	NA	NA	NA	NA	NA	19.74	7.34	NA	12.40	NA	2.8
MW-10	07/14/1997	6,600	410	13	28	11	89	NA	NA	NA	NA	NA	19.74	8.10	NA	11.64	NA	1.4
MW-10	10/08/1997	7,600	220	13	65	22	190	NA	NA	NA	NA	NA	19.74	8.20	NA	11.54	NA	6.4
MW-10	01/19/1998	Inaccessible		NA	NA	NA	NA	NA	NA	NA	NA	NA	19.74	NA	NA	NA	NA	NA
MW-10	04/28/1998	Inaccessible		NA	NA	NA	NA	NA	NA	NA	NA	NA	19.74	NA	NA	NA	NA	NA
MW-10	09/30/1998	Inaccessible		NA	NA	NA	NA	NA	NA	NA	NA	NA	19.76	8.11	NA	11.65	NA	NA
MW-10	12/09/1998	28,000	150	<100	240	160	<500	NA	NA	NA	NA	NA	19.76	8.21	NA	11.55	NA	2.7
MW-10	01/18/1999	Inaccessible		NA	NA	NA	NA	NA	NA	NA	NA	NA	19.76	NA	NA	NA	NA	NA
MW-10	04/12/1999	8,320	71.2	27.4	138	456	<100	NA	NA	NA	NA	NA	19.76	5.96	NA	13.80	NA	1.8
MW-10	07/27/1999	Inaccessible		NA	NA	NA	NA	NA	NA	NA	NA	NA	19.76	NA	NA	NA	NA	NA
MW-10	10/14/1999	Inaccessible		NA	NA	NA	NA	NA	NA	NA	NA	NA	19.76	NA	NA	NA	NA	NA
MW-10	01/06/2000	Inaccessible		NA	NA	NA	NA	NA	NA	NA	NA	NA	19.76	NA	NA	NA	NA	NA
MW-10	02/01/2000	4880	40.2	5.27	27.0	8.42	75.5	23.9	NA	NA	NA	NA	19.76	6.43	NA	13.33	NA	1.6
MW-10	04/05/2000	4,950	97.6	6.72	20.2	5.39	104	NA	NA	NA	NA	NA	19.76	7.00	NA	12.76	NA	1.7
MW-10	07/20/2000	2,800	166	191	27.6	88.7	81.5	NA	NA	NA	NA	NA	19.76	7.03	NA	12.73	NA	1.0
MW-10	10/24/2000	5,070	79.6	46.6	34.2	11.7	242	NA	NA	NA	NA	NA	19.76	7.96	NA	11.80	NA	1.9
MW-10	01/19/2001	Inaccessible		NA	NA	NA	NA	NA	NA	NA	NA	NA	19.76	NA	NA	NA	NA	NA
MW-10	01/30/2001	6,920	362	14.2	22.7	<10.0	138	NA	NA	NA	NA	NA	30.75	7.32	NA	23.43	NA	2.2
MW-10	04/27/2001	12,000	35	<2.5	37	6.5	NA	51	NA	NA	NA	NA	30.75	8.28	NA	22.47	NA	1.2
MW-10	07/26/2001	Inaccessible		NA	NA	NA	NA	NA	NA	NA	NA	NA	30.75	NA	NA	NA	NA	NA
MW-10	10/02/2001	Inaccessible		NA	NA	NA	NA	NA	NA	NA	NA	NA	30.75	NA	NA	NA	NA	NA
MW-10	10/23/2001	470	3.5	<0.50	<0.50	<0.50	NA	<5.0	NA	NA	NA	NA	30.75	7.02	NA	23.73	NA	1.8
MW-10	01/15/2002	3,000	5.4	<0.50	7.9	2.1	NA	12	NA	NA	NA	NA	30.75	6.69	NA	24.06	NA	2.7
MW-10	04/17/2002	5,100	7.9	<1.0	9.3	2.6	NA	15	NA	NA	NA	NA	30.75	7.34	NA	23.41	NA	0.6
MW-10	07/11/2002	5,700	38	2.2	7.8	3.5	NA	43	NA	NA	NA	NA	30.75	7.85	NA	22.90	NA	2.0
MW-10	10/10/2002	4,700	53	2.1	3.8	2.8	NA	80	NA	NA	NA	NA	30.75	8.04	NA	22.71	NA	3.3

WELL CONCENTRATIONS
Shell-branded Service Station
3420 San Pablo Avenue
Oakland, CA

Well ID	Date	TPPH (ug/L)	B (ug/L)	T (ug/L)	E (ug/L)	X (ug/L)	MTBE 8020 (ug/L)	MTBE 8260 (ug/L)	DIPE (ug/L)	ETBE (ug/L)	TAME (ug/L)	TBA (ug/L)	TOC (MSL)	Depth to Water (ft)	Depth to SPH (ft)	GW Elevation (MSL)	SPH Thickness (ft)	DO Reading (ppm)
MW-10	01/21/2003	3,900	11	1.0	7.5	2.3	NA	51	NA	NA	NA	NA	30.75	6.81	NA	23.94	NA	1.7
MW-10	05/02/2003	3,100	1.4	<0.50	4.6	1.4	NA	41	NA	NA	NA	NA	30.75	7.12	NA	23.63	NA	0.75
MW-10	07/10/2003	4,200	17	<1.2	6.2	<2.5	NA	51	NA	NA	NA	NA	30.75	7.80	NA	22.95	NA	NA
MW-10	10/28/2003	7,100	20	<5.0	8.4	<10	NA	120	NA	NA	NA	NA	30.75	7.91	NA	22.84	NA	NA
MW-10	01/13/2004	4,800	18	<2.5	6.3	<5.0	NA	99	NA	NA	NA	NA	30.75	6.62	NA	24.13	NA	NA
MW-10	04/01/2004	5,500	6.0	<5.0	<5.0	<10	NA	59	NA	NA	NA	NA	30.75	7.00	NA	23.75	NA	NA
MW-10	07/21/2004	Inaccessible		NA	NA	NA	NA	NA	NA	NA	NA	NA	30.75	NA	NA	NA	NA	NA
MW-10	07/29/2004	4,700	22	<5.0	5.5	<10	NA	95	<20	<20	<20	<50	30.75	7.60	NA	23.15	NA	NA
MW-10	10/20/2004	4,800	23	<5.0	<5.0	<10	NA	110	NA	NA	NA	NA	30.75	7.90	NA	22.85	NA	NA

MW-11	10/23/1991	140	<12	<0.3	0.37	0.56	NA	NA	NA	NA	NA	NA	22.06	8.06	NA	8.06	NA	NA
MW-11	01/28/1992	<50	<0.5	<0.5	<0.5	<0.5	NA	NA	NA	NA	NA	NA	22.06	8.74	NA	3.32	NA	NA
MW-11	05/04/1992	<50	<0.5	<0.5	<0.5	<0.5	NA	NA	NA	NA	NA	NA	22.06	8.29	NA	13.77	NA	NA
MW-11	07/13/1992	140	<0.5	<0.5	<0.5	<0.5	NA	NA	NA	NA	NA	NA	22.06	10.50	NA	11.56	NA	NA
MW-11	10/12/1992	75	<0.5	<0.5	<0.5	<0.5	NA	NA	NA	NA	NA	NA	22.06	12.40	NA	9.66	NA	NA
MW-11	01/12/1993	Inaccessible		NA	NA	NA	NA	NA	NA	NA	NA	NA	22.06	NA	NA	NA	NA	NA
MW-11	04/06/1993	Inaccessible		NA	NA	NA	NA	NA	NA	NA	NA	NA	22.06	NA	NA	NA	NA	NA
MW-11	07/12/1993	Inaccessible		NA	NA	NA	NA	NA	NA	NA	NA	NA	22.06	NA	NA	NA	NA	NA
MW-11	10/13/1993	<50	<0.5	<0.5	<0.5	<0.5	NA	NA	NA	NA	NA	NA	22.06	11.47	NA	10.59	NA	NA
MW-11	01/20/1994	<50	<0.5	<0.5	<0.5	<0.5	NA	NA	NA	NA	NA	NA	22.06	9.09	NA	12.97	NA	NA
MW-11	04/13/1994	<50	<0.5	<0.5	<0.5	<0.5	NA	NA	NA	NA	NA	NA	22.06	8.02	NA	14.04	NA	NA
MW-11	07/19/1994	50	<0.5	<0.5	<0.5	<0.5	NA	NA	NA	NA	NA	NA	22.06	9.82	NA	12.24	NA	NA
MW-11	10/27/1994	60*	<0.5	<0.5	<0.5	<0.5	NA	NA	NA	NA	NA	NA	22.06	11.66	NA	10.40	NA	NA
MW-11	01/03/1995	<50	<0.5	<0.5	<0.5	<0.5	NA	NA	NA	NA	NA	NA	22.06	6.15	NA	15.91	NA	NA
MW-11	04/13/1995	<50	<0.5	<0.5	<0.5	<0.5	NA	NA	NA	NA	NA	NA	22.06	6.00	NA	16.06	NA	NA
MW-11	06/30/1995	70	<0.5	<0.5	<0.5	<0.5	NA	NA	NA	NA	NA	NA	22.06	8.31	NA	13.75	NA	NA
MW-11	10/11/1995	60	53	<0.5	<0.5	0.80	3.0	NA	NA	NA	NA	NA	22.06	10.30	NA	11.76	NA	NA
MW-11	01/17/1996	<50	<0.5	<0.5	<0.5	<0.5	<2	NA	NA	NA	NA	NA	22.06	6.45	NA	15.61	NA	NA
MW-11	04/10/1996	<50	<0.5	<0.5	<0.5	<0.5	3.9	NA	NA	NA	NA	NA	22.06	6.05	NA	16.01	NA	NA
MW-11	07/30/1996	<50	<0.5	<0.5	<0.5	<0.5	<2.5	NA	NA	NA	NA	NA	22.06	8.92	NA	13.14	NA	NA

WELL CONCENTRATIONS
Shell-branded Service Station
3420 San Pablo Avenue
Oakland, CA

Well ID	Date	TPPH (ug/L)	B (ug/L)	T (ug/L)	E (ug/L)	X (ug/L)	MTBE 8020 (ug/L)	MTBE 8260 (ug/L)	DIPE (ug/L)	ETBE (ug/L)	TAME (ug/L)	TBA (ug/L)	TOC (MSL)	Depth to Water (ft)	Depth to SPH (ft)	GW Elevation (MSL)	SPH Thickness (ft)	DO Reading (ppm)
MW-11	10/17/1996	3,000	28	23	29	210	76	NA	NA	NA	NA	NA	22.06	9.24	NA	12.82	NA	NA
MW-11	01/22/1997	<50	<0.5	<0.5	<0.5	<0.5	<2.5	NA	NA	NA	NA	NA	22.06	5.12	NA	16.94	NA	3.7
MW-11	04/01/1997	<50	<0.50	<0.50	<0.50	<0.50	<2.5	NA	NA	NA	NA	NA	22.06	7.41	NA	14.65	NA	2.8
MW-11	07/14/1997	<50	<0.50	<0.50	<0.50	<0.50	<2.5	NA	NA	NA	NA	NA	22.06	9.74	NA	12.32	NA	1.9
MW-11	10/08/1997	<50	<0.50	<0.50	<0.50	<0.50	<2.5	NA	NA	NA	NA	NA	22.06	10.23	NA	11.83	NA	2.4
MW-11	01/19/1998	<50	<0.50	<0.50	<0.50	<0.50	<2.5	NA	NA	NA	NA	NA	22.06	3.69	NA	18.37	NA	3.2
MW-11	04/28/1998	<50	<0.50	<0.50	<0.50	<0.50	<2.5	NA	NA	NA	NA	NA	22.06	5.83	NA	16.23	NA	3.0
MW-11	09/30/1998	Inaccessible		NA	NA	NA	NA	NA	NA	NA	NA	NA	22.06	NA	NA	NA	NA	NA
MW-11	12/09/1998	Inaccessible		NA	NA	NA	NA	NA	NA	NA	NA	NA	22.06	NA	NA	NA	NA	NA
MW-11	01/18/1999	Inaccessible		NA	NA	NA	NA	NA	NA	NA	NA	NA	22.06	NA	NA	NA	NA	NA
MW-11	04/12/1999	Inaccessible		NA	NA	NA	NA	NA	NA	NA	NA	NA	22.06	NA	NA	NA	NA	NA
MW-11	04/26/1999	63	<0.50	<0.50	<0.50	<0.50	<2.5	NA	NA	NA	NA	NA	22.06	5.80	NA	16.26	NA	3.6
MW-11	07/27/1999	<50.0	<0.500	<0.500	<0.500	<0.500	6.02	NA	NA	NA	NA	NA	22.06	8.30	NA	13.76	NA	2.0
MW-11	10/14/1999	<50.0	<0.500	<0.500	<0.500	<0.500	<5.00	NA	NA	NA	NA	NA	22.06	8.99	NA	13.07	NA	2.4
MW-11	01/06/2000	<50.0	<0.500	<0.500	<0.500	<0.500	<2.50	NA	NA	NA	NA	NA	22.06	9.93	NA	12.13	NA	2.9
MW-11	04/05/2000	<50.0	<0.500	<0.500	<0.500	<0.500	3.53	NA	NA	NA	NA	NA	22.06	5.90	NA	16.16	NA	1.8
MW-11	07/20/2000	<50.0	<0.500	<0.500	<0.500	<0.500	<2.50	NA	NA	NA	NA	NA	22.06	6.13	NA	15.93	NA	1.7
MW-11	10/24/2000	NA	NA	NA	NA	NA	NA	NA	NA	NA	NA	NA	22.06	7.45	NA	14.61	NA	NA
MW-11	01/19/2001	<50.0	<0.500	<0.500	<0.500	<0.500	4.29	NA	NA	NA	NA	NA	32.99	5.95	NA	27.04	NA	1.6
MW-11	04/27/2001	NA	NA	NA	NA	NA	NA	NA	NA	NA	NA	NA	32.99	6.12	NA	26.87	NA	NA
MW-11	07/26/2001	<50	<0.50	<0.50	<0.50	<0.50	NA	<5.0	NA	NA	NA	NA	32.99	7.65	NA	25.34	NA	2.1
MW-11	10/02/2001	NA	NA	NA	NA	NA	NA	NA	NA	NA	NA	NA	32.99	6.17	NA	26.82	NA	NA
MW-11	01/15/2002	69	<0.50	<0.50	<0.50	<0.50	NA	<5.0	NA	NA	NA	NA	32.99	4.95	NA	28.04	NA	1.5
MW-11	04/17/2002	NA	NA	NA	NA	NA	NA	NA	NA	NA	NA	NA	32.99	6.35	NA	26.64	NA	NA
MW-11	07/11/2002	58	<0.50	<0.50	<0.50	<0.50	NA	<5.0	NA	NA	NA	NA	32.99	7.47	NA	25.52	NA	2.3
MW-11	10/10/2002	NA	NA	NA	NA	NA	NA	NA	NA	NA	NA	NA	32.99	8.45	NA	24.54	NA	NA
MW-11	01/21/2003	57	<0.50	<0.50	<0.50	<0.50	NA	<5.0	NA	NA	NA	NA	32.99	5.45	NA	27.54	NA	1.4
MW-11	05/02/2003	NA	NA	NA	NA	NA	NA	NA	NA	NA	NA	NA	32.99	5.14	NA	27.85	NA	NA
MW-11	07/10/2003	<50	<0.50	<0.50	<0.50	<1.0	NA	2.1	NA	NA	NA	NA	32.99	7.41	NA	25.58	NA	NA
MW-11	10/28/2003	NA	NA	NA	NA	NA	NA	NA	NA	NA	NA	NA	32.99	7.78	NA	25.21	NA	NA

WELL CONCENTRATIONS
Shell-branded Service Station
3420 San Pablo Avenue
Oakland, CA

Well ID	Date	TPPH (ug/L)	B (ug/L)	T (ug/L)	E (ug/L)	X (ug/L)	MTBE 8020 (ug/L)	MTBE 8260 (ug/L)	DIPE (ug/L)	ETBE (ug/L)	TAME (ug/L)	TBA (ug/L)	TOC (MSL)	Depth to Water (ft.)	Depth to SPH (ft.)	GW Elevation (MSL)	SPH Thickness (ft.)	DO Reading (ppm)
MW-11	01/13/2004	56 d	<0.50	0.50	<0.50	<1.0	NA	2.9	NA	NA	NA	NA	32.99	5.85	NA	27.14	NA	NA
MW-11	04/01/2004	NA	NA	NA	NA	NA	NA	NA	NA	NA	NA	NA	32.99	6.02	NA	26.97	NA	NA
MW-11	07/21/2004	<50	<0.50	<0.50	<0.50	<1.0	NA	2.2	<2.0	<2.0	<2.0	<5.0	32.99	7.52	NA	25.47	NA	NA
MW-11	10/20/2004	NA	NA	NA	NA	NA	NA	NA	NA	NA	NA	NA	32.99	7.20	NA	25.79	NA	NA

Abbreviations:

TPPH = Total petroleum hydrocarbons as gasoline by modified EPA Method 8260B; prior to April 27, 2001, analyzed by EPA Method 8015.

BTEX = Benzene, toluene, ethylbenzene, xylenes by EPA Method 8260B; prior to April 27, 2001, analyzed by EPA Method 8020.

MTBE = Methyl tertiary butyl ether

DIPE = Di-isopropyl ether, analyzed by EPA Method 8260B

ETBE = Ethyl tertiary butyl ether, analyzed by EPA Method 8260B

TAME = Tertiary butyl methyl ether, analyzed by EPA Method 8260B

TBA = Tertiary butyl alcohol, analyzed by EPA Method 8260B

TOC = Top of Casing Elevation

SPH = Separate-Phase Hydrocarbons

GW = Groundwater

DO = Dissolved Oxygen

ug/L = Parts per billion

ppm = Parts per million

MSL = Mean sea level

ft = Feet

<n = Below detection limit

(D) = Duplicate sample

NA = Not applicable

WELL CONCENTRATIONS
Shell-branded Service Station
3420 San Pablo Avenue
Oakland, CA

Well ID	Date	TPPH (ug/L)	B (ug/L)	T (ug/L)	E (ug/L)	X (ug/L)	MTBE 8020 (ug/L)	MTBE 8260 (ug/L)	DIPE (ug/L)	ETBE (ug/L)	TAME (ug/L)	TBA (ug/L)	TOC (MSL)	Depth to Water (ft)	Depth to SPH (ft)	GW Elevation (MSL)	SPH Thickness (ft)	DO Reading (ppm)
---------	------	----------------	-------------	-------------	-------------	-------------	------------------------	------------------------	----------------	----------------	----------------	---------------	--------------	---------------------------	-------------------------	--------------------------	--------------------------	------------------------

Notes:

a = Chromatogram pattern indicates an unidentified hydrocarbon.

b = MTBE could not be quantified due to co-eluting compounds.

c = The highest recovery value for TPH has been reported, but this should be considered an estimate. Repeated analysis yielded inconsistent results.

d = Hydrocarbon does not match pattern of laboratory's standard.

e = SPH present in well measured at less than 0.01 feet. Visual inspection revealed the presence of distinct phases within the sample, indicating the possible presence of undissolved hydrocarbons

* = This sample was analyzed outside the EPA recommended holding time.

When separate-phase hydrocarbons are present, groundwater elevations is adjusted using the equation:

$$\text{Corrected Groundwater Elevation} = \text{Top of Casing Elevation} - \text{Depth to water} + (0.8 \times \text{Hydrocarbon Thickness}).$$

Resurvey of wells was performed on August 28, 1998 by Virgil Chavez Land Surveying of Vallejo, CA.

All wells except MW-11 surveyed February 26, 2001 by Virgil Chavez Land Surveying of Vallejo, CA.

Blaine Tech Services, Inc.

October 29, 2004

1680 Rogers Avenue
San Jose, CA 95112-1105
Attn.: Leon Gearhart
Project#: 041020-DW1
Project: 98995748
Site: 3420 San Pablo Ave., Oakland

Dear Mr. Gearhart,

Attached is our report for your samples received on 10/21/2004 14:46
This report has been reviewed and approved for release. Reproduction of this report
is permitted only in its entirety.

Please note that any unused portion of the samples will be discarded after
12/05/2004 unless you have requested otherwise.

We appreciate the opportunity to be of service to you. If you have any questions,

You can also contact me via email. My email address is: mbrewer@stl-inc.com

Sincerely,



Melissa Brewer
Project Manager

Gas/BTEX/MTBE by 8260B (C6-C12)

Blaine Tech Services, Inc.

Attn.: Leon Gearhart

1680 Rogers Avenue

San Jose, CA 95112-1105

Phone: (408) 573-0555 Fax: (408) 573-7771

Project: 041020-DW1

98995748

Received: 10/21/2004 14:46

Site: 3420 San Pablo Ave., Oakland

Samples Reported

Sample Name	Date Sampled	Matrix	Lab #
MW-1	10/20/2004 13:40	Water	1
MW-2	10/20/2004 14:00	Water	2
MW-4	10/20/2004 13:32	Water	3
MW-5	10/20/2004 13:25	Water	4
MW-6R	10/20/2004 12:45	Water	5
MW-7	10/20/2004 13:50	Water	6
MW-8	10/20/2004 13:45	Water	7
MW-9	10/20/2004 10:48	Water	8
MW-10	10/20/2004 11:19	Water	9

Gas/BTEX/MTBE by 8260B (C6-C12)

Blaine Tech Services, Inc.

Attn.: Leon Gearhart

1680 Rogers Avenue

San Jose, CA 95112-1105

Phone: (408) 573-0555 Fax: (408) 573-7771

Project: 041020-DW1

98995748

Received: 10/21/2004 14:46

Site: 3420 San Pablo Ave., Oakland

Prep(s):	5030B	Test(s):	8260B
Sample ID:	MW-1	Lab ID:	2004-10-0705-1
Sampled:	10/20/2004 13:40	Extracted:	10/28/2004 13:26
Matrix:	Water	QC Batch#:	2004/10/28-1A.66
Analysis Flag: L2 (See Legend and Note Section)			

Compound	Conc.	RL	Unit	Dilution	Analyzed	Flag
Gasoline [Shell]	3600	500	ug/L	10.00	10/28/2004 13:26	
Benzene	200	5.0	ug/L	10.00	10/28/2004 13:26	
Toluene	8.4	5.0	ug/L	10.00	10/28/2004 13:26	
Ethylbenzene	12	5.0	ug/L	10.00	10/28/2004 13:26	
Total xylenes	21	10	ug/L	10.00	10/28/2004 13:26	
Methyl tert-butyl ether (MTBE)	320	5.0	ug/L	10.00	10/28/2004 13:26	
Surrogate(s)						
1,2-Dichloroethane-d4	101.1	76-130	%	10.00	10/28/2004 13:26	
Toluene-d8	96.0	78-115	%	10.00	10/28/2004 13:26	

Gas/BTEX/MTBE by 8260B (C6-C12)

Blaine Tech Services, Inc.

Attn.: Leon Gearhart

1680 Rogers Avenue

San Jose, CA 95112-1105

Phone: (408) 573-0555 Fax: (408) 573-7771

Project: 041020-DW1

98995748

Received: 10/21/2004 14:46

Site: 3420 San Pablo Ave., Oakland

Prep(s):	5030B	Test(s):	8260B
Sample ID:	MW-2	Lab ID:	2004-10-0705 - 2
Sampled:	10/20/2004 14:00	Extracted:	10/28/2004 13:48
Matrix:	Water	QC Batch#:	2004/10/28-1A.66
Analysis Flag: L2 (See Legend and Note Section)			

Compound	Conc.	RL	Unit	Dilution	Analyzed	Flag
Gasoline [Shell]	33000	5000	ug/L	100.00	10/28/2004 13:48	
Benzene	5100	50	ug/L	100.00	10/28/2004 13:48	
Toluene	ND	50	ug/L	100.00	10/28/2004 13:48	
Ethylbenzene	2800	50	ug/L	100.00	10/28/2004 13:48	
Total xylenes	950	100	ug/L	100.00	10/28/2004 13:48	
Methyl tert-butyl ether (MTBE)	97	50	ug/L	100.00	10/28/2004 13:48	
Surrogate(s)						
1,2-Dichloroethane-d4	97.0	76-130	%	100.00	10/28/2004 13:48	
Toluene-d8	96.5	78-115	%	100.00	10/28/2004 13:48	

Gas/BTEX/MTBE by 8260B (C6-C12)

Blaine Tech Services, Inc.

Attn.: Leon Gearhart

1680 Rogers Avenue

San Jose, CA 95112-1105

Phone: (408) 573-0555 Fax: (408) 573-7771

Project: 041020-DW1

98995748

Received: 10/21/2004 14:46

Site: 3420 San Pablo Ave., Oakland

Prep(s): 5030B	Test(s): 8260B
Sample ID: MW-4	Lab ID: 2004-10-0705 - 3
Sampled: 10/20/2004 13:32	Extracted: 10/28/2004 14:11
Matrix: Water	QC Batch#: 2004/10/28-1A.66
Analysis Flag: L2 (See Legend and Note Section)	

Compound	Conc.	RL	Unit	Dilution	Analyzed	Flag
Gasoline [Shell]	3600	250	ug/L	5.00	10/28/2004 14:11	
Benzene	97	2.5	ug/L	5.00	10/28/2004 14:11	
Toluene	ND	2.5	ug/L	5.00	10/28/2004 14:11	
Ethylbenzene	9.7	2.5	ug/L	5.00	10/28/2004 14:11	
Total xylenes	ND	5.0	ug/L	5.00	10/28/2004 14:11	
Methyl tert-butyl ether (MTBE)	470	2.5	ug/L	5.00	10/28/2004 14:11	
Surrogate(s)						
1,2-Dichloroethane-d4	102.5	76-130	%	5.00	10/28/2004 14:11	
Toluene-d8	92.0	78-115	%	5.00	10/28/2004 14:11	

Gas/BTEX/MTBE by 8260B (C6-C12)

Blaine Tech Services, Inc.

Attn.: Leon Gearhart

1680 Rogers Avenue

San Jose, CA 95112-1105

Phone: (408) 573-0555 Fax: (408) 573-7771

Project: 041020-DW1

98995748

Received: 10/21/2004 14:46

Site: 3420 San Pablo Ave., Oakland

Prep(s):	5030B	Test(s):	8260B
Sample ID:	MW-5	Lab ID:	2004-10-0705 - 4
Sampled:	10/20/2004 13:25	Extracted:	10/28/2004 15:18
Matrix:	Water	QC Batch#:	2004/10/28-1A.66
Analysis Flag: L2 (See Legend and Note Section)			

Compound	Conc.	RL	Unit	Dilution	Analyzed	Flag
Gasoline [Shell]	4900	500	ug/L	10.00	10/28/2004 15:18	
Benzene	ND	5.0	ug/L	10.00	10/28/2004 15:18	
Toluene	ND	5.0	ug/L	10.00	10/28/2004 15:18	
Ethylbenzene	ND	5.0	ug/L	10.00	10/28/2004 15:18	
Total xylenes	ND	10	ug/L	10.00	10/28/2004 15:18	
Methyl tert-butyl ether (MTBE)	120	5.0	ug/L	10.00	10/28/2004 15:18	
Surrogate(s)						
1,2-Dichloroethane-d4	98.2	76-130	%	10.00	10/28/2004 15:18	
Toluene-d8	94.8	78-115	%	10.00	10/28/2004 15:18	

Gas/BTEX/MTBE by 8260B (C6-C12)

Blaine Tech Services, Inc.

Attn.: Leon Gearhart

1680 Rogers Avenue

San Jose, CA 95112-1105

Phone: (408) 573-0555 Fax: (408) 573-7771

Project: 041020-DW1

98995748

Received: 10/21/2004 14:46

Site: 3420 San Pablo Ave., Oakland

Prep(s):	5030B	Test(s):	8260B
Sample ID:	MW-6R	Lab ID:	2004-10-0705 - 5
Sampled:	10/20/2004 12:45	Extracted:	10/28/2004 15:40
Matrix:	Water	QC Batch#:	2004/10/28-1A.66
Analysis Flag: L2 (See Legend and Note Section)			

Compound	Conc.	RL	Unit	Dilution	Analyzed	Flag
Gasoline [Shell]	140000	5000	ug/L	100.00	10/28/2004 15:40	
Benzene	1700	50	ug/L	100.00	10/28/2004 15:40	
Toluene	ND	50	ug/L	100.00	10/28/2004 15:40	
Ethylbenzene	4300	50	ug/L	100.00	10/28/2004 15:40	
Total xylenes	7400	100	ug/L	100.00	10/28/2004 15:40	
Methyl tert-butyl ether (MTBE)	210	50	ug/L	100.00	10/28/2004 15:40	
Surrogate(s)						
1,2-Dichloroethane-d4	96.6	76-130	%	100.00	10/28/2004 15:40	
Toluene-d8	94.4	78-115	%	100.00	10/28/2004 15:40	

Gas/BTEX/MTBE by 8260B (C6-C12)

Blaine Tech Services, Inc.

Attn.: Leon Gearhart

1680 Rogers Avenue

San Jose, CA 95112-1105

Phone: (408) 573-0555 Fax: (408) 573-7771

Project: 041020-DW1

98995748

Received: 10/21/2004 14:46

Site: 3420 San Pablo Ave., Oakland

Prep(s):	5030B	Test(s):	8260B
Sample ID:	MW-7	Lab ID:	2004-10-0705 - 6
Sampled:	10/20/2004 13:50	Extracted:	10/28/2004 16:03
Matrix:	Water	QC Batch#:	2004/10/28-1A.66
Analysis Flag: L2 (See Legend and Note Section)			

Compound	Conc.	RL	Unit	Dilution	Analyzed	Flag
Gasoline [Shell]	23000	1000	ug/L	20.00	10/28/2004 16:03	
Benzene	430	10	ug/L	20.00	10/28/2004 16:03	
Toluene	ND	10	ug/L	20.00	10/28/2004 16:03	
Ethylbenzene	410	10	ug/L	20.00	10/28/2004 16:03	
Total xylenes	640	20	ug/L	20.00	10/28/2004 16:03	
Methyl tert-butyl ether (MTBE)	40	10	ug/L	20.00	10/28/2004 16:03	
Surrogate(s)						
1,2-Dichloroethane-d4	97.5	76-130	%	20.00	10/28/2004 16:03	
Toluene-d8	94.0	78-115	%	20.00	10/28/2004 16:03	

Gas/BTEX/MTBE by 8260B (C6-C12)

Blaine Tech Services, Inc.

Attn.: Leon Gearhart

1680 Rogers Avenue

San Jose, CA 95112-1105

Phone: (408) 573-0555 Fax: (408) 573-7771

Project: 041020-DW1

98995748

Received: 10/21/2004 14:46

Site: 3420 San Pablo Ave., Oakland

Prep(s):	5030B	Test(s):	8260B
Sample ID:	MW-8	Lab ID:	2004-10-0705 - 7
Sampled:	10/20/2004 13:45	Extracted:	10/28/2004 19:45
Matrix:	Water	QC Batch#:	2004/10/28-2B.65
Analysis Flag: L2 (See Legend and Note Section)			

Compound	Conc.	RL	Unit	Dilution	Analyzed	Flag
Gasoline [Shell]	2300	250	ug/L	5.00	10/28/2004 19:45	
Benzene	ND	2.5	ug/L	5.00	10/28/2004 19:45	
Toluene	ND	2.5	ug/L	5.00	10/28/2004 19:45	
Ethylbenzene	ND	2.5	ug/L	5.00	10/28/2004 19:45	
Total xylenes	ND	5.0	ug/L	5.00	10/28/2004 19:45	
Methyl tert-butyl ether (MTBE)	ND	2.5	ug/L	5.00	10/28/2004 19:45	
Surrogate(s)						
1,2-Dichloroethane-d4	105.2	76-130	%	5.00	10/28/2004 19:45	
Toluene-d8	97.1	78-115	%	5.00	10/28/2004 19:45	

Gas/BTEX/MTBE by 8260B (C6-C12)

Blaine Tech Services, Inc.

Attn.: Leon Gearhart

1680 Rogers Avenue

San Jose, CA 95112-1105

Phone: (408) 573-0555 Fax: (408) 573-7771

Project: 041020-DW1

98995748

Received: 10/21/2004 14:46

Site: 3420 San Pablo Ave., Oakland

Prep(s):	5030B	Test(s):	8260B
Sample ID:	MW-9	Lab ID:	2004-10-0705 - 8
Sampled:	10/20/2004 10:48	Extracted:	10/28/2004 20:07
Matrix:	Water	QC Batch#:	2004/10/28-2B.65

Compound	Conc.	RL	Unit	Dilution	Analyzed	Flag
Gasoline [Shell]	730	50	ug/L	1.00	10/28/2004 20:07	
Benzene	ND	0.50	ug/L	1.00	10/28/2004 20:07	
Toluene	ND	0.50	ug/L	1.00	10/28/2004 20:07	
Ethylbenzene	ND	0.50	ug/L	1.00	10/28/2004 20:07	
Total xylenes	ND	1.0	ug/L	1.00	10/28/2004 20:07	
Methyl tert-butyl ether (MTBE)	56	0.50	ug/L	1.00	10/28/2004 20:07	
Surrogate(s)						
1,2-Dichloroethane-d4	102.7	76-130	%	1.00	10/28/2004 20:07	
Toluene-d8	96.8	78-115	%	1.00	10/28/2004 20:07	

Gas/BTEX/MTBE by 8260B (C6-C12)

Blaine Tech Services, Inc.

Attn.: Leon Gearhart

1680 Rogers Avenue

San Jose, CA 95112-1105

Phone: (408) 573-0555 Fax: (408) 573-7771

Project: 041020-DW1

98995748

Received: 10/21/2004 14:46

Site: 3420 San Pablo Ave., Oakland

Prep(s):	5030B	Test(s):	8260B
Sample ID:	MW-10	Lab ID:	2004-10-0705 - 9
Sampled:	10/20/2004 11:19	Extracted:	10/28/2004 04:48
Matrix:	Water	QC Batch#:	2004/10/27-1D.62
Analysis Flag: L2 (See Legend and Note Section)			

Compound	Conc.	RL	Unit	Dilution	Analyzed	Flag
Gasoline [Shell]	4800	500	ug/L	10.00	10/28/2004 04:48	
Benzene	23	5.0	ug/L	10.00	10/28/2004 04:48	
Toluene	ND	5.0	ug/L	10.00	10/28/2004 04:48	
Ethylbenzene	ND	5.0	ug/L	10.00	10/28/2004 04:48	
Total xylenes	ND	10	ug/L	10.00	10/28/2004 04:48	
Methyl tert-butyl ether (MTBE)	110	5.0	ug/L	10.00	10/28/2004 04:48	
Surrogate(s)						
1,2-Dichloroethane-d4	104.4	76-130	%	10.00	10/28/2004 04:48	
Toluene-d8	100.3	78-115	%	10.00	10/28/2004 04:48	

Gas/BTEX/MTBE by 8260B (C6-C12)

Blaine Tech Services, Inc.

Attn.: Leon Gearhart

1680 Rogers Avenue
San Jose, CA 95112-1105
Phone: (408) 573-0555 Fax: (408) 573-7771

Project: 041020-DW1
98995748

Received: 10/21/2004 14:46

Site: 3420 San Pablo Ave., Oakland

Batch QC Report					
Prep(s): 5030B				Test(s): 8260B	
Method Blank		Water		QC Batch # 2004/10/27-1D.62	
MB: 2004/10/27-1D.62-035				Date Extracted: 10/27/2004 20:35	

Compound	Conc.	RL	Unit	Analyzed	Flag
Gasoline [Shell]	ND	50	ug/L	10/27/2004 20:35	
Methyl tert-butyl ether (MTBE)	ND	0.5	ug/L	10/27/2004 20:35	
Benzene	ND	0.5	ug/L	10/27/2004 20:35	
Toluene	ND	0.5	ug/L	10/27/2004 20:35	
Ethylbenzene	ND	0.5	ug/L	10/27/2004 20:35	
Total xylenes	ND	1.0	ug/L	10/27/2004 20:35	
Surrogates(s)					
1,2-Dichloroethane-d4	94.6	76-130	%	10/27/2004 20:35	
Toluene-d8	99.8	78-115	%	10/27/2004 20:35	

Gas/BTEX/MTBE by 8260B (C6-C12)

Blaine Tech Services, Inc.

Attn.: Leon Gearhart

1680 Rogers Avenue

San Jose, CA 95112-1105

Phone: (408) 573-0555 Fax: (408) 573-7771

Project: 041020-DW1

98995748

Received: 10/21/2004 14:46

Site: 3420 San Pablo Ave., Oakland

Batch QC Report					
Prep(s): 5030B				Test(s): 8260B	
Method Blank		Water		QC Batch # 2004/10/28-1A.66	
MB: 2004/10/28-1A.66-036				Date Extracted: 10/28/2004 07:36	

Compound	Conc.	RL	Unit	Analyzed	Flag
Gasoline [Shell]	ND	50	ug/L	10/28/2004 07:36	
Methyl tert-butyl ether (MTBE)	ND	0.5	ug/L	10/28/2004 07:36	
Benzene	ND	0.5	ug/L	10/28/2004 07:36	
Toluene	ND	0.5	ug/L	10/28/2004 07:36	
Ethylbenzene	ND	0.5	ug/L	10/28/2004 07:36	
Total xylenes	ND	1.0	ug/L	10/28/2004 07:36	
Surrogates(s)					
1,2-Dichloroethane-d4	92.2	76-130	%	10/28/2004 07:36	
Toluene-d8	94.0	78-115	%	10/28/2004 07:36	

Gas/BTEX/MTBE by 8260B (C6-C12)

Blaine Tech Services, Inc.

Attn.: Leon Gearhart

1680 Rogers Avenue

San Jose, CA 95112-1105

Phone: (408) 573-0555 Fax: (408) 573-7771

Project: 041020-DW1

98995748

Received: 10/21/2004 14:46

Site: 3420 San Pablo Ave., Oakland

Batch QC Report			
Prep(s): 5030B			Test(s): 8260B
Method Blank	Water		QC Batch # 2004/10/28-2B.65
MB: 2004/10/28-2B.65-029			Date Extracted: 10/28/2004 18:29

Compound	Conc.	RL	Unit	Analyzed	Flag
Gasoline [Shell]	ND	50	ug/L	10/28/2004 18:29	
Methyl tert-butyl ether (MTBE)	ND	0.5	ug/L	10/28/2004 18:29	
Benzene	ND	0.5	ug/L	10/28/2004 18:29	
Toluene	ND	0.5	ug/L	10/28/2004 18:29	
Ethylbenzene	ND	0.5	ug/L	10/28/2004 18:29	
Total xylenes	ND	1.0	ug/L	10/28/2004 18:29	
Surrogates(s)					
1,2-Dichloroethane-d4	94.6	76-130	%	10/28/2004 18:29	
Toluene-d8	95.8	78-115	%	10/28/2004 18:29	

Gas/BTEX/MTBE by 8260B (C6-C12)

Blaine Tech Services, Inc.

Attn.: Leon Gearhart

1680 Rogers Avenue
San Jose, CA 95112-1105
Phone: (408) 573-0555 Fax: (408) 573-7771

Project: 041020-DW1
98995748

Received: 10/21/2004 14:46

Site: 3420 San Pablo Ave., Oakland

Batch QC Report									
Prep(s): 5030B					Test(s): 8260B				
Laboratory Control Spike			Water			QC Batch # 2004/10/27-1D.62			
LCS 2004/10/27-1D:62-043			Extracted: 10/27/2004			Analyzed: 10/27/2004 19:43			
LCSD									

Compound	Conc. ug/L		Exp.Conc.	Recovery %		RPD	Ctrl.Limits %		Flags	
	LCS	LCSD		LCS	LCSD		%	Rec.	RPD	LCS
Methyl tert-butyl ether (MTBE)	26.6		25	106.4			65-165	20		
Benzene	25.4		25	101.6			69-129	20		
Toluene	25.3		25	101.2			70-130	20		
Surrogates(s)										
1,2-Dichloroethane-d4	432		500	86.4			76-130			
Toluene-d8	442		500	88.4			78-115			

Gas/BTEX/MTBE by 8260B (C6-C12)

Blaine Tech Services, Inc.
Attn.: Leon Gearhart

1680 Rogers Avenue
San Jose, CA 95112-1105
Phone: (408) 573-0555 Fax: (408) 573-7771

Project: 041020-DW1
98995748

Received: 10/21/2004 14:46

Site: 3420 San Pablo Ave., Oakland

Batch QC Report									
Prep(s): 5030B					Test(s): 8260B				
Laboratory Control Spike			Water			QC Batch # 2004/10/28-1A.66			
LCS	2004/10/28-1A.66-013		Extracted: 10/28/2004			Analyzed: 10/28/2004 07:13			
LCSD									

Compound	Conc. ug/L		Exp.Conc.	Recovery %		RPD	Ctrl.Limits %		Flags	
	LCS	LCSD		LCS	LCSD		%	Rec.	RPD	LCS
Methyl tert-butyl ether (MTBE)	25.5		25	102.0			65-165	20		
Benzene	28.5		25	114.0			69-129	20		
Toluene	26.1		25	104.4			70-130	20		
Surrogates(s)										
1,2-Dichloroethane-d4	431		500	86.2			76-130			
Toluene-d8	476		500	95.2			78-115			

Gas/BTEX/MTBE by 8260B (C6-C12)

Blaine Tech Services, Inc.
Attn.: Leon Gearhart

1680 Rogers Avenue
San Jose, CA 95112-1105
Phone: (408) 573-0555 Fax: (408) 573-7771

Project: 041020-DW1
98995748

Received: 10/21/2004 14:46

Site: 3420 San Pablo Ave., Oakland

Batch QC Report									
Prep(s): 5030B					Test(s): 8260B				
Laboratory Control Spike			Water			QC Batch # 2004/10/28-2B:65			
LCS		2004/10/28-2B:65-007		Extracted: 10/28/2004		Analyzed: 10/28/2004 18:07			
LCSD									

Compound	Conc. ug/L		Exp.Conc.	Recovery %		RPD	Ctrl.Limits %		Flags	
	LCS	LCSD		LCS	LCSD		%	Rec.	RPD	LCS
Methyl tert-butyl ether (MTBE)	24.0		25	96.0			65-165	20		
Benzene	25.4		25	101.6			69-129	20		
Toluene	25.8		25	103.2			70-130	20		
Surrogates(s)										
1,2-Dichloroethane-d4	402		500	80.4			76-130			
Toluene-d8	484		500	96.8			78-115			

Gas/BTEX/MTBE by 8260B (C6-C12)

Blaine Tech Services, Inc.
Attn.: Leon Gearhart

1680 Rogers Avenue
San Jose, CA 95112-1105
Phone: (408) 573-0555 Fax: (408) 573-7771

Project: 041020-DW1
98995748

Received: 10/21/2004 14:46

Site: 3420 San Pablo Ave., Oakland

Batch QC Report

Prep(s): 5030B

Test(s): 8260B

Matrix Spike (MS / MSD)

Water

QC Batch # 2004/10/27-1D.62

MS/MSD

Lab ID: 2004-10-0760 - 001

MS: 2004/10/27-1D.62-027

Extracted: 10/27/2004

Analyzed: 10/27/2004 22:27

Dilution: 1.00

MSD: 2004/10/27-1D.62-049

Extracted: 10/27/2004

Analyzed: 10/27/2004 22:49

Dilution: 1.00

Compound	Conc. ug/L			Spk.Level ug/L	Recovery %			Limits %		Flags	
	MS	MSD	Sample		MS	MSD	RPD	Rec.	RPD	MS	MSD
Methyl tert-butyl ether	25.0	29.2	0.8	25	96.8	113.6	16.0	65-165	20		
Benzene	26.4	26.0	ND	25	105.6	104.0	1.5	69-129	20		
Toluene	28.7	28.8	ND	25	114.8	115.2	0.3	70-130	20		
Surrogate(s)											
1,2-Dichloroethane-d4	454	504		500	90.8	100.8		76-130			
Toluene-d8	503	524		500	100.6	104.8		78-115			

Gas/BTEX/MTBE by 8260B (C6-C12)

Blaine Tech Services, Inc.

Attn.: Leon Gearhart

1680 Rogers Avenue
San Jose, CA 95112-1105
Phone: (408) 573-0555 Fax: (408) 573-7771

Project: 041020-DW1
98995748

Received: 10/21/2004 14:46

Site: 3420 San Pablo Ave., Oakland

Batch QC Report			
Prep(s):	5030B	Test(s):	8260B
Matrix Spike (MS / MSD)		Water	QC Batch # 2004/10/28-1A.66
MS/MSD		Lab ID:	2004-10-0780 - 001
MS: 2004/10/28-1A.66-057	Extracted: 10/28/2004	Analyzed:	10/28/2004 08:57
		Dilution:	1.00
MSD: 2004/10/28-1A.66-019	Extracted: 10/28/2004	Analyzed:	10/28/2004 09:19
		Dilution:	1.00

Compound	Conc. ug/L			Spk.Level	Recovery %			Limits %		Flags	
	MS	MSD	Sample		ug/L	MS	MSD	RPD	Rec.	RPD	MS
Methyl tert-butyl ether	21.4	25.2	ND	25	85.6	100.8	16.3	65-165	20		
Benzene	24.5	26.3	ND	25	98.0	105.2	7.1	69-129	20		
Toluene	23.0	24.8	ND	25	92.0	99.2	7.5	70-130	20		
Surrogate(s)											
1,2-Dichloroethane-d4	427	431		500	85.4	86.2		76-130			
Toluene-d8	478	490		500	95.6	98.0		78-115			

Gas/BTEX/MTBE by 8260B (C6-C12)

Blaine Tech Services, Inc.

Attn.: Leon Gearhart

1680 Rogers Avenue

San Jose, CA 95112-1105

Phone: (408) 573-0555 Fax: (408) 573-7771

Project: 041020-DW1

98995748

Received: 10/21/2004 14:46

Site: 3420 San Pablo Ave., Oakland

Batch QC Report			
Prep(s):	5030B		Test(s): 8260B
Matrix Spike (MS / MSD)		Water	QC Batch # 2004/10/28-2B.65
MS/MSD			Lab ID: 2004-10-0802 - 001
MS: 2004/10/28-2B.65-053		Extracted: 10/28/2004	Analyzed: 10/28/2004 20:53
			Dilution: 1.00
MSD: 2004/10/28-2B.65-017		Extracted: 10/28/2004	Analyzed: 10/28/2004 21:17
			Dilution: 1.00

Compound	Conc. ug/L			Spk. Level ug/L	Recovery %			Limits %		Flags	
	MS	MSD	Sample		MS	MSD	RPD	Rec.	RPD	MS	MSD
Methyl tert-butyl ether	29.4	27.1	ND	25	117.6	108.4	8.1	65-165	20		
Benzene	28.2	23.5	ND	25	112.8	94.0	18.2	69-129	20		
Toluene	28.5	23.6	ND	25	114.0	94.4	18.8	70-130	20		
Surrogate(s)											
1,2-Dichloroethane-d4	448	463		500	89.6	92.6		76-130			
Toluene-d8	493	479		500	98.6	95.8		78-115			

Gas/BTEX/MTBE by 8260B (C6-C12)

Blaine Tech Services, Inc.

Attn.: Leon Gearhart

1680 Rogers Avenue

San Jose, CA 95112-1105

Phone: (408) 573-0555 Fax: (408) 573-7771

Project: 041020-DW1

98995748

Received: 10/21/2004 14:46

Site: 3420 San Pablo Ave., Oakland

Legend and Notes

Analysis Flag

L2

Reporting limits were raised due to high level of analyte present
in the sample.

SMELL Chain Of Custody Record

44450

Use Identification (if necessary):

Address:

City, State, Zip:

Shell Project Manager to be invoiced:

Karen Petryna

SCIENCE & ENGINEERING
 TECHNICAL SERVICES
 O&E HOUSTON

2004-10-0705

INCIDENT NUMBER (S&E ONLY)

9 8 9 9 5 7 4 8

SAP or CRMT NUMBER (TS/CRMT)

DATE: 10-20-04

PAGE: 1 of 1

ANALYZING COMPANY
 Blaine Tech Services
 ADDRESS:
 1680 Rogers Avenue, San Jose, CA 95112
 PROJECT CONTACT (Name, Company or POC Report to):
 Leon Gearhart
 TELEPHONE: 408-573-0555
 FAX: 408-573-7771
 E-MAIL: lgearhart@blainetech.com

SITE ADDRESS (Street and City):
 3420 San Pablo Avenue, Oakland
GLOBAL ID NO.:
 TD600101253
EDD DELIVERABLE TO: (Specify the Party to be Invoiced)
 Anni Kream
 PHONE NO.: 510-420-3335
E-MAIL:
 ShellOaklandEDF@camtria-env.com
OFFICIAL TANK PROJECT NO.:
 041020-DW-1
BYS #:

TURNAROUND TIME (BUSINESS DAYS):
 10 DAYS 5 DAYS 72 HOURS 48 HOURS 24 HOURS LESS THAN 24 HOURS
 LA - RWQCB REPORT FORMAT UST AGENCY:
 GCMS/MTBE CONFIRMATION: HIGHEST _____ HIGHEST per BORING _____ ALL _____
 SPECIAL INSTRUCTIONS OR NOTES: CHECK BOX IF EDD IS NOT NEEDED.

REQUESTED ANALYSIS

TPH - Gas, Purgeable	STEX	MTBE (0021B - 9ppb RL)	MTBE (0260B - 0.5ppb RL)	Oxygenates (5) by (0260B)	Ethanol (0260B)	Methanol	1,2-DCA (0260B)	EOB (0260B)	TPH - Diesel, Extractable (0015m)
X	X	X							
X	X	X							
X	X	X							
X	X	X							
X	X	X							
X	X	X							
X	X	X							
X	X	X							
X	X	X							

FIELD NOTES:
 Container/Preservative
 or PID Readings
 or Laboratory Notes

 2ac
 TEMPERATURE ON RECEIPT: _____

LAB USE ONLY	Field Sample Identification	SAMPLING		MAYBE	NO. OF CONC.
		DATE	TIME		
	MW-1	10-20	1340	W	3
	MW-2		1400		
	MW-4		1330		
	MW-5		1325		
	MW-6R		1245		
	MW-7		1350		
	MW-8		1345		
	MW-9		1048		
	MW-10		11:19		

Requested by (Signature): *David C. Valt*
 Date: 10/24/04 1835
 Requested by (Signature): *[Signature]*
 Date: 10/24/04 1835

Received by (Signature): *[Signature]*
 Date: 10/24/04
 Time: 1835
 Received by (Signature): *[Signature]*
 Date: 10/24/04
 Time: 1835

S&E Composite (7/04) 00000002

WELL GAUGING DATA

Project # 041020-DW-1 Date 10-20-04 Client Shell

Site 3420 San Pablo Ave Oakland

Well ID	Well Size (in.)	Sheen / Odor	Depth to Immiscible Liquid (ft.)	Thickness of Immiscible Liquid (ft.)	Volume of Immiscibles Removed (ml)	Depth to water (ft.)	Depth to well bottom (ft.)	Survey Point: TOB or TOC
MW-1	4					5.63	24.48	
MW-2	4					6.10	19.25	
MW-3R	2					8.30	29.00	
MW-4	4					8.30	19.20	
MW-5	4					6.87	24.70	
MW-6R	2			4.01		8.61	28.02	
MW-7	4					1.95	19.57	
MW-8	4					1.48	18.75	
MW-9	4					4.48	19.61	
MW-10	4					7.90	18.88	
MW-11	4					7.20	18.91	U

SHELL WELL MONITORING DATA SHEET

BTS #: <u>04/020-DW-1</u>	Site: <u>3420 San Pablo Ave</u>
Sampler: <u>DW</u>	Date: <u>10-20-04</u>
Well I.D.: <u>MW-1</u>	Well Diameter: 2 3 <u>4</u> 6 8
Total Well Depth (TD): <u>24.48</u>	Depth to Water (DTW): <u>5.63</u>
Depth to Free Product:	Thickness of Free Product (feet):
Referenced to: <u>PVC</u> Grade	D.O. Meter (if req'd): YSI HACH
DTW with 80% Recharge [(Height of Water Column x 0.20) + DTW]: <u>9.40</u>	

Purge Method: Bailer Water Peristaltic Sampling Method: Bailer
 Disposable Bailer Peristaltic Disposable Bailer
 Positive Air Displacement Extraction Pump Extraction Port
 Electric Submersible Other _____ Other: _____

12.3 (Gals.) X 3 = 36.9 Gals.
 Case Volume Specified Volume Calculated Volume

Well Diameter	Multiplier	Well Diameter	Multiplier
1"	0.04	4"	0.65
2"	0.16	6"	1.47
3"	0.37	Other	radius ² * 0.163

Time	Temp (°F)	pH	Cond. (mS or μ S)	Turbidity (NTUs)	Gals. Removed	Observations
11:50	72.4	7.0	859	16	12.3	strong odor
						well dewatered @
13:40	73.6 74.4	6.9	881	20	—	odor

Did well dewater? Yes No Gallons actually evacuated: 13

Sampling Date: 10-20-04 Sampling Time: 13:40 Depth to Water: 6.62

Sample I.D.: MW-1 Laboratory: STL Other _____

Analyzed for: TPH-G BTEX MTBE TPH-D Other _____

EB I.D. (if applicable): _____ Duplicate I.D. (if applicable): _____

Analyzed for: TPH-G BTEX MTBE TPH-D Other _____

D.O. (if req'd):	Pre-purge:	mg/L	Post-purge:	mg/L
O.R.P. (if req'd):	Pre-purge:	mV	Post-purge:	mV

SHELL WELL MONITORING DATA SHEET

BTS #: <u>04/020-DW-1</u>	Site: <u>3420 San Pablo Ave</u>
Sampler: <u>DW</u>	Date: <u>10-20-04</u>
Well I.D.: <u>MW-2</u>	Well Diameter: 2 3 <u>4</u> 6 8 _____
Total Well Depth (TD): <u>19.25</u>	Depth to Water (DTW): <u>6.10</u>
Depth to Free Product:	Thickness of Free Product (feet):
Referenced to: <u>PVC</u> Grade	D.O. Meter (if req'd): <u>YSI</u> <u>HACH</u>
DTW with 80% Recharge [(Height of Water Column x 0.20) + DTW]: <u>8.73</u>	

Purge Method: Bailer Watern
 Disposable Bailer Peristaltic
 Positive Air Displacement Extraction Pump
 Electric Submersible Other _____

Sampling Method: Bailer
 Disposable Bailer
 Extraction Port
 Dedicated Tubing

Other: _____

$$\begin{array}{l}
 \underline{8.5} \text{ (Gals.) } \times \underline{3} = \underline{25.5} \text{ Gals.} \\
 \text{1 Case Volume} \qquad \text{Specified Volumes} \qquad \text{Calculated Volume}
 \end{array}$$

Well Diameter	Multplier	Well Diameter	Multplier
1"	0.04	4"	0.65
2"	0.16	6"	1.47
3"	0.37	Other	radius ² * 0.163

Time	Temp (°F)	pH	Cond. (mS or μS)	Turbidity (NTUs)	Gals. Removed	Observations
12:17	69.3	6.7	850	25	8.5	strong odor
Well dewatered		@ 12 g/l		DTW =	17.25	
14:00	70.6	6.4	970	38	 	

Did well dewater? Yes No Gallons actually evacuated: 12

Sampling Date: 10-20-04 Sampling Time: 14:00 Depth to Water: 6.20

Sample I.D.: MW-2 Laboratory: STL Other _____

Analyzed for: TPH-G BTEX MTBE TPH-D Other:

EB I.D. (if applicable): _____ @ _____ Time Duplicate I.D. (if applicable): _____

Analyzed for: TPH-G BTEX MTBE TPH-D Other:

D.O. (if req'd):	Pre-purge:	mg/L	Post-purge:	mg/L
	O.R.P. (if req'd):	mV	Post-purge:	mV

SHELL WELL MONITORING DATA SHEET

BTS #: <u>04/020-DW-1</u>	Site: <u>3420 San Pablo Ave</u>
Sampler: <u>DW</u>	Date: <u>10-20-04</u>
Well I.D.: <u>MW-4</u>	Well Diameter: 2 3 <u>(4)</u> 6 8 _____
Total Well Depth (TD): <u>17.20</u>	Depth to Water (DTW): <u>8.30</u>
Depth to Free Product:	Thickness of Free Product (feet):
Referenced to: <u>(PVC)</u> Grade	D.O. Meter (if req'd): YSI HACH
DTW with 80% Recharge [(Height of Water Column x 0.20) + DTW]: <u>10.48</u>	

Purge Method: Bailor Waterra Sampling Method: Bailor
 Disposable Bailor Peristaltic Disposable Bailor
 Positive Air Displacement Extraction Pump Extraction Port
 Electric Submersible Other _____ Dedicated Tubing

$\underline{7.1} \text{ (Gals.)} \times \underline{3} = \underline{21.3} \text{ Gals.}$ I Case Volume Specified Volumes Calculated Volume	<table border="1" style="width: 100%; border-collapse: collapse; font-size: small;"> <tr> <th>Well Diameter</th> <th>Multiplier</th> <th>Well Diameter</th> <th>Multiplier</th> </tr> <tr> <td>1"</td> <td>0.04</td> <td>4"</td> <td>0.65</td> </tr> <tr> <td>2"</td> <td>0.16</td> <td>6"</td> <td>1.47</td> </tr> <tr> <td>3"</td> <td>0.37</td> <td>Other</td> <td>radius² * 0.163</td> </tr> </table>	Well Diameter	Multiplier	Well Diameter	Multiplier	1"	0.04	4"	0.65	2"	0.16	6"	1.47	3"	0.37	Other	radius ² * 0.163
Well Diameter	Multiplier	Well Diameter	Multiplier														
1"	0.04	4"	0.65														
2"	0.16	6"	1.47														
3"	0.37	Other	radius ² * 0.163														

Time	Temp (°F)	pH	Cond. (mS or μ S)	Turbidity (NTUs)	Gals. Removed	Observations
<u>11:41</u>	<u>68.5</u>	<u>6.7</u>	<u>890</u>	<u>58</u>	<u>7.1</u>	<u>odor</u>
<u>well dewatered @ 7:19. DTW = 17.35</u>						
<u>13:32</u>	<u>68.7</u>	<u>6.6</u>	<u>897</u>	<u>72</u>	<u>-</u>	<u>odor</u>

Did well dewater? Yes No Gallons actually evacuated: 7.1

Sampling Date: 10-20-04 Sampling Time: 13:32 Depth to Water: 8.38

Sample I.D.: MW-4 Laboratory: (STL) Other _____

Analyzed for: (TPH-G) (BTEX) (MTBE) TPH-D Other: _____

EB I.D. (if applicable): _____ @ _____ Duplicate I.D. (if applicable): _____

Analyzed for: TPH-G BTEX MTBE TPH-D Other: _____

D.O. (if req'd):	Pre-purge:	mg/L	Post-purge:	mg/L
O.R.P. (if req'd):	Pre-purge:	mV	Post-purge:	mV

SHELL WELL MONITORING DATA SHEET

BTS #: <u>04/020-DW-1</u>	Site: <u>3420 San Pablo Ave</u>
Sampler: <u>DW</u>	Date: <u>10-20-04</u>
Well I.D.: <u>MW-5</u>	Well Diameter: 2 3 <u>4</u> 6 8
Total Well Depth (TD): <u>24.70</u>	Depth to Water (DTW): <u>6.87</u>
Depth to Free Product:	Thickness of Free Product (feet):
Referenced to: <u>PVC</u> Grade	D.O. Meter (if req'd): YSI HACH
DTW with 80% Recharge [(Height of Water Column x 0.20) + DTW]: <u>10.43</u>	

Purge Method: Bailer Disposable Bailer Positive Air Displacement Electric Submersible

Water: Peristaltic Extraction Pump Other _____

Sampling Method: Bailer Disposable Bailer Extraction Port Dedicated Tubing

Other: _____

<u>11.6</u> (Gals.) X	<u>3</u>	=	<u>34.8</u> Gals.
I Case Volume	Specified Volumes		Calculated Volume

Well Diameter	Multiplier	Well Diameter	Multiplier
1"	0.04	4"	0.65
2"	0.16	6"	1.47
3"	0.37	Other	radius ² * 0.163

Time	Temp (°F)	pH	Cond. (mS or <u>µS</u>)	Turbidity (NTUs)	Gals. Removed	Observations
<u>11:32</u>	<u>67.6</u>	<u>6.7</u>	<u>801</u>	<u>67</u>	<u>11.6</u>	
			<u>well dewatered @ 2096</u>	<u>DTW = 22.85</u>		
<u>13:25</u>	<u>67.1</u>	<u>6.7</u>	<u>702</u>	<u>14</u>	<u>-</u>	<u>Sheen</u>

Did well dewater? Yes No Gallons actually evacuated: 20

Sampling Date: 10-20-04 Sampling Time: 13:25 Depth to Water: 6.01

Sample I.D.: MW-5 Laboratory: STL Other: _____

Analyzed for: PH-G BTEX MTBE TPH-D Other: _____

EB I.D. (if applicable): _____ @ _____ Time Duplicate I.D. (if applicable): _____

Analyzed for: TPH-G BTEX MTBE TPH-D Other: _____

D.O. (if req'd):	Pre-purge:	mg/L	Post-purge:	mg/L
O.R.P. (if req'd):	Pre-purge:	mV	Post-purge:	mV

SHELL WELL MONITORING DATA SHEET

BTS #: <u>041020-DW-1</u>	Site: <u>3420 San Pablo Ave</u>
Sampler: <u>DW</u>	Date: <u>10-20-04</u>
Well I.D.: <u>MW-6R</u>	Well Diameter: <u>2</u> 3 4 6 8 _____
Total Well Depth (TD): <u>28.02</u>	Depth to Water (DTW): <u>8.61</u>
Depth to Free Product:	Thickness of Free Product (feet): <u>6.01</u>
Referenced to: <u>PVC</u> Grade	D.O. Meter (if req'd): YSI HACH
DTW with 80% Recharge [(Height of Water Column x 0.20) + DTW]: <u>12.49</u>	

Purge Method: Bailer Disposable Bailer Positive Air Displacement Electric Submersible

Water: Peristaltic Extraction Pump Other _____

Sampling Method: Bailer Disposable Bailer Extraction Port Dedicated Tubing Other _____

$\frac{3.1}{12.26} \text{ (Gals.)} \times 3 = 9.3 \text{ Gals.}$ <p>Case Volume Specified Volumes Calculated Volume</p>	<table border="1" style="width: 100%; border-collapse: collapse;"> <thead> <tr> <th>Well Diameter</th> <th>Multiplier</th> <th>Well Diameter</th> <th>Multiplier</th> </tr> </thead> <tbody> <tr> <td>1"</td> <td>0.04</td> <td>4"</td> <td>0.65</td> </tr> <tr> <td>2"</td> <td>0.16</td> <td>6"</td> <td>1.47</td> </tr> <tr> <td>3"</td> <td>0.37</td> <td>Other</td> <td>radius² * 0.163</td> </tr> </tbody> </table>	Well Diameter	Multiplier	Well Diameter	Multiplier	1"	0.04	4"	0.65	2"	0.16	6"	1.47	3"	0.37	Other	radius ² * 0.163
Well Diameter	Multiplier	Well Diameter	Multiplier														
1"	0.04	4"	0.65														
2"	0.16	6"	1.47														
3"	0.37	Other	radius ² * 0.163														

Time	Temp (°F)	pH	Cond. (mS or μ S)	Turbidity (NTUs)	Gals. Removed	Observations
12:30	No parameters taken due to light				12.26 3.1	
12:35	Coating of SPH. Did not want to				6.2	
12:40	Damage meters				9.3	

Did well dewater? Yes No Gallons actually evacuated: 9.3

Sampling Date: 10-20-04 Sampling Time: 12:45 Depth to Water: 12.25

Sample I.D.: MW-6R Laboratory: STL Other _____

Analyzed for: TPH-G BTEX MTBE TPH-D Other: _____

EB I.D. (if applicable): _____ @ _____ time Duplicate I.D. (if applicable): _____

Analyzed for: TPH-G BTEX MTBE TPH-D Other: _____

D.O. (if req'd):	Pre-purge:	mg/L	Post-purge:	mg/L
O.R.P. (if req'd):	Pre-purge:	mV	Post-purge:	mV

SHELL WELL MONITORING DATA SHEET

BTS #: <u>041020-DW-1</u>	Site: <u>3420 San Pablo Ave</u>
Sampler: <u>DW</u>	Date: <u>10-20-04</u>
Well I.D.: <u>MW-7</u>	Well Diameter: 2 3 <u>4</u> 6 8 _____
Total Well Depth (TD): <u>19.57</u>	Depth to Water (DTW): <u>1.95</u>
Depth to Free Product:	Thickness of Free Product (feet):
Referenced to: <u>PVC</u> Grade	D.O. Meter (if req'd): <u>YSI</u> <u>HACH</u>
DTW with 80% Recharge [(Height of Water Column x 0.20) + DTW]: <u>5.47</u>	

Purge Method: <input type="checkbox"/> Bailer <input type="checkbox"/> Disposable Bailer <input type="checkbox"/> Positive Air Displacement <input checked="" type="checkbox"/> Electric Submersible	Water: <input type="checkbox"/> Peristaltic <input type="checkbox"/> Extraction Pump Other: _____	Sampling Method: <input checked="" type="checkbox"/> Bailer <input type="checkbox"/> Disposable Bailer <input type="checkbox"/> Extraction Port <input type="checkbox"/> Dedicated Tubing Other: _____
---------------------------------------------------------------------------------------------------------------------------------------------------------------------------------------------------------------	---------------------------------------------------------------------------------------------------------	--------------------------------------------------------------------------------------------------------------------------------------------------------------------------------------------------------------------

$\underline{11.5} \text{ (Gals.)} \times \underline{3} = \underline{34.5} \text{ Gals.}$	<table border="1" style="width: 100%; border-collapse: collapse;"> <thead> <tr> <th>Well Diameter</th> <th>Multiplier</th> <th>Well Diameter</th> <th>Multiplier</th> </tr> </thead> <tbody> <tr> <td>1"</td> <td>0.04</td> <td>4"</td> <td>0.65</td> </tr> <tr> <td>2"</td> <td>0.16</td> <td>6"</td> <td>1.47</td> </tr> <tr> <td>3"</td> <td>0.37</td> <td>Other</td> <td>radius² * 0.163</td> </tr> </tbody> </table>	Well Diameter	Multiplier	Well Diameter	Multiplier	1"	0.04	4"	0.65	2"	0.16	6"	1.47	3"	0.37	Other	radius ² * 0.163
Well Diameter	Multiplier	Well Diameter	Multiplier														
1"	0.04	4"	0.65														
2"	0.16	6"	1.47														
3"	0.37	Other	radius ² * 0.163														
J Case Volume	Specified Volumes	Calculated Volume															

Time	Temp (°F)	pH	Cond. (mS or (S))	Turbidity (NTUs)	Gals. Removed	Observations
12:07	68.4	6.9	524	17	11.5	Strong odor
						Well dewatered @ 19 gal.
13:50	69.2	6.9	548	23	—	Strong odor

Did well dewater? <input checked="" type="checkbox"/> Yes <input type="checkbox"/> No	Gallons actually evacuated: <u>19</u>	
Sampling Date: <u>10-20-04</u>	Sampling Time: <u>13:50</u>	Depth to Water:
Sample I.D.: <u>MW-7</u>	Laboratory: <u>STL</u>	Other: _____
Analyzed for: <input checked="" type="checkbox"/> TPH-G <input checked="" type="checkbox"/> BTEX <input checked="" type="checkbox"/> MTBE <input type="checkbox"/> TPH-D	Other: _____	
EB I.D. (if applicable): _____ @ _____ Time	Duplicate I.D. (if applicable): _____	
Analyzed for: TPH-G BTEX MTBE TPH-D	Other: _____	
D.O. (if req'd): Pre-purge: _____ mg/L	Post-purge: _____ mg/L	
O.R.P. (if req'd): Pre-purge: _____ mV	Post-purge: _____ mV	

SHELL WELL MONITORING DATA SHEET

BTS #: <u>04/020-DW-1</u>	Site: <u>3420 San Pablo Ave</u>
Sampler: <u>DW</u>	Date: <u>10-20-04</u>
Well I.D.: <u>MW-8</u>	Well Diameter: 2 3 <input checked="" type="radio"/> 6 8 _____
Total Well Depth (TD): <u>18.75</u>	Depth to Water (DTW): <u>1.48</u>
Depth to Free Product:	Thickness of Free Product (feet):
Referenced to: <input checked="" type="radio"/> PVC _____ Grade	D.O. Meter (if req'd): YSI HACH
DTW with 80% Recharge [(Height of Water Column x 0.20) + DTW]: <u>4.93</u>	

Purge Method: <input type="checkbox"/> Bailor <input type="checkbox"/> Disposable Bailor <input type="checkbox"/> Positive Air Displacement <input checked="" type="checkbox"/> Electric Submersible	Water: <input type="checkbox"/> Peristaltic <input type="checkbox"/> Extraction Pump Other: _____	Sampling Method: <input checked="" type="checkbox"/> Bailor <input type="checkbox"/> Disposable Bailor <input type="checkbox"/> Extraction Port <input type="checkbox"/> Dedicated Tubing Other: _____
---------------------------------------------------------------------------------------------------------------------------------------------------------------------------------------------------------------	---------------------------------------------------------------------------------------------------------	--------------------------------------------------------------------------------------------------------------------------------------------------------------------------------------------------------------------

Well Diameter	Multiplier	Well Diameter	Multiplier
1"	0.04	4"	0.65
2"	0.16	6"	1.47
3"	0.37	Other	radius ² * 0.163

11.2 (Gals.) X 3 = 33.6 Gals.
 Case Volume Specified Volumes Calculated Volume

Time	Temp (°F)	pH	Cond. (mS or <input checked="" type="radio"/> µS)	Turbidity (NTUs)	Gals. Removed	Observations
12:00	69.6	6.8	525	13	11.2	odor
						well dewatered @ 14 gal. DTW = 16.70
13:45	68.4	6.9	481	22	—	odor

Did well dewater? Yes No Gallons actually evacuated: 14

Sampling Date: 10-20-04 Sampling Time: 13:45 Depth to Water: 13.23

Sample I.D.: MW-8 Laboratory: STL Other: _____

Analyzed for: TPH-G BTEX MTBE TPH-D Other: _____

EB I.D. (if applicable): _____ @ _____ Time Duplicate I.D. (if applicable): _____

Analyzed for: TPH-G BTEX MTBE TPH-D Other: _____

D.O. (if req'd):	Pre-purge:	mg/L	Post-purge:	mg/L
O.R.P. (if req'd):	Pre-purge:	mV	Post-purge:	mV

SHELL WELL MONITORING DATA SHEET

BTS #: <u>041020-DW-1</u>	Site: <u>3420 San Pablo Ave</u>
Sampler: <u>DW</u>	Date: <u>10-20-04</u>
Well I.D.: <u>MW-9</u>	Well Diameter: 2 3 <u>4</u> 6 8 _____
Total Well Depth (TD): <u>19.61</u>	Depth to Water (DTW): <u>4.48</u>
Depth to Free Product:	Thickness of Free Product (feet):
Referenced to: <u>PVC</u> Grade	D.O. Meter (if req'd): YSI HACH
DTW with 80% Recharge [(Height of Water Column x 0.20) + DTW]: <u>7.50</u>	

Purge Method: Bailer Water Sampling Method: Bailer
 Disposable Bailer Peristaltic Disposable Bailer
 Positive Air Displacement Extraction Pump Extraction Port
 Electric Submersible Other _____ Dedicated Tubing

<u>9.8</u> (Gals.) X	<u>3</u> Specified Volumes	<u>=</u> <u>29.4</u> Gals. Calculated Volume	
1 Case Volume			Well Diameter Multiplier Well Diameter Multiplier
			1" 0.04 4" 0.65
			2" 0.16 6" 1.47
			3" 0.37 Other radius ² * 0.163

Time	Temp (°F)	pH	Cond. (mS or <u>µS</u>)	Turbidity (NTUs)	Gals. Removed	Observations
<u>10:36</u>	<u>70.3</u>	<u>7.0</u>	<u>176</u>	<u>123</u>	<u>9.8</u>	
<u>10:38</u>	<u>70.6</u>	<u>6.5</u>	<u>380</u>	<u>84</u>	<u>19.6</u>	
			<u>well dewatered @ 20 gal.</u>		<u>29.4</u>	
<u>10:48</u>	<u>68.0</u>	<u>6.5</u>	<u>602</u>	<u>>200</u>	<u>-</u>	

Did well dewater? Yes No Gallons actually evacuated: 20

Sampling Date: 10-20-04 Sampling Time: 10:48 Depth to Water: 16.00 (street)

Sample I.D.: MW-9 Laboratory: STL Other _____

Analyzed for: TPH-G BTEX MTBE TPH-D Other:

EB I.D. (if applicable): _____ @ _____ time Duplicate I.D. (if applicable): _____

Analyzed for: TPH-G BTEX MTBE TPH-D Other:

D.O. (if req'd):	Pre-purge:	mg/L	Post-purge:	mg/L
O.R.P. (if req'd):	Pre-purge:	mV	Post-purge:	mV

Blaine Tech Services, Inc. 1680 Rogers Ave., San Jose, CA 95112 (800) 545-7558

SHELL WELL MONITORING DATA SHEET

BTS #: <u>04/020-DW-1</u>	Site: <u>3420 San Pablo Ave</u>
Sampler: <u>DW</u>	Date: <u>10-20-04</u>
Well I.D.: <u>MW-10</u>	Well Diameter: 2 3 <u>(4)</u> 6 8 _____
Total Well Depth (TD): <u>18.88</u>	Depth to Water (DTW): <u>7.90</u>
Depth to Free Product:	Thickness of Free Product (feet):
Referenced to: <u>(PVC)</u> Grade	D.O. Meter (if req'd): YSI HACH
DTW with 80% Recharge [(Height of Water Column x 0.20) + DTW]: <u>10.09</u>	

Purge Method: Bailer Disposable Bailer Positive Air Displacement <input checked="" type="checkbox"/> Electric Submersible	Water: Peristaltic Extraction Pump Other: _____	Sampling Method: <input checked="" type="checkbox"/> Bailer Disposable Bailer Extraction Port Dedicated Tubing Other: _____
------------------------------------------------------------------------------------------------------------------------------------	-------------------------------------------------------	-----------------------------------------------------------------------------------------------------------------------------------------

7.1 (Gals.) X 3 = 21.3 Gals.
 Case Volume Specified Volumes Calculated Volume

Well Diameter	Multiplier	Well Diameter	Multiplier
1"	0.04	4"	0.65
2"	0.16	6"	1.47
3"	0.37	Other	radius ² * 0.163

Time	Temp (°F)	pH	Cond. (mS or <u>µS</u>)	Turbidity (NTUs)	Gals. Removed	Observations
11:09	66.7	6.6	998	21	7.1	
<i>well dewatered @ 10 gal.</i>						
11:19	66.5	6.7	1061	22	-	

Did well dewater? Yes No Gallons actually evacuated: 10

Sampling Date: 10-20-04 Sampling Time: 11:19 Depth to Water: 15.75 (street)

Sample I.D.: MW-10 Laboratory: (STL) Other: _____

Analyzed for: (TPH-G) (BTEX) (MTBE) TPH-D Other:

EB I.D. (if applicable): _____ Duplicate I.D. (if applicable): _____

Analyzed for: TPH-G BTEX MTBE TPH-D Other:

D.O. (if req'd):	Pre-purge:	mg/L	Post-purge:	mg/L
O.R.P. (if req'd):	Pre-purge:	mV	Post-purge:	mV

TABLE 1
GROUNDWATER DATA
THRIFTY OIL STATION #049, OAKLAND, CA.

DATE SAMPLED	ANALYTICAL PARAMETERS						DEPTH TO GROUNDWATER (feet)	DEPTH TO PRODUCT (feet)	PRODUCT THICKNESS (feet)	CASING ELEVATION (feet)	GROUNDWATER ELEVATION (feet)
	TPH (ug/L)	BENZENE (ug/L)	TOLUENE (ug/L)	EthylBenzene (ug/L)	XYLENE (ug/L)	MTBE (ug/L)					
MONITORING WELL #MW-1 <i>Screen Interval = 5 to 25 feet</i>											
01/09/92	-	-	-	-	-	-	5.54	NP	0.00	98.03	92.49
04/13/92	-	-	-	-	-	-	5.86	NP	0.00	98.03	92.17
10/05/92	-	-	-	-	-	-	9.39	NP	0.00	98.03	88.64
01/06/93	-	-	-	-	-	-	4.76	NP	0.00	98.03	93.27
04/26/93	-	-	-	-	-	-	4.96	NP	0.00	98.03	93.07
01/04/94	-	-	-	-	-	-	7.00	NP	0.00	98.03	91.03
04/05/94	-	-	-	-	-	-	6.44	NP	0.00	98.03	91.59
10/09/95	44,000	4,500	4,300	1,700	10,000	-	-	-	-	98.03	-
01/08/96	21,000	1,200	150	34	4,800	-	6.15	NP	0.00	98.03	91.88
04/08/96	4,700	80	110	10	910	-	5.40	NP	0.00	98.03	92.63
07/22/96	7,000	280	130	<3	2,100	440	5.50	NP	0.00	98.03	92.53
10/16/96	120	<0.3	<0.3	<0.3	<0.5	180	6.02	NP	0.00	98.03	92.01
01/22/97	160	<0.3	<0.3	<0.3	<0.5	360	4.40	NP	0.00	98.03	93.63
04/21/97	20,000	420	140	5.8	840	55,000	6.30	NP	0.00	98.03	91.73
07/14/97	13,000	<0.3	<0.3	<0.3	<0.55	30,000	5.92	NP	0.00	98.03	92.11
10/07/97	-	-	-	-	-	-	7.71	7.70	0.01	98.03	90.33
01/15/98	<50	0.3	<0.3	<0.3	<0.5	-	4.40	NP	0.00	98.03	93.63
04/23/98	540	<0.3	<0.3	<0.3	<0.5	<20	8.10	NP	0.00	98.03	89.93
07/20/98	<50	<0.3	<0.3	<0.3	<0.5	<5	5.55	NP	0.00	98.03	92.48
10/14/98	50	1.4	0.56	<0.3	11	22	7.05	NP	0.00	98.03	90.98
01/21/99	<50	0.59	<0.3	<0.3	<0.5	<5	4.10	NP	0.00	98.03	93.93
04/15/99	<50	<0.3	<0.3	<0.3	<0.5	<5	4.30	NP	0.00	98.03	93.73
07/26/99	<50	<0.3	<0.3	<0.3	<0.5	<5	5.54	NP	0.00	98.03	92.49
10/13/99	<50	<0.3	<0.3	<0.3	<0.5	<5	6.13	NP	0.00	98.03	91.90
01/20/00	<50	<0.3	<0.3	<0.3	<0.5	<5	6.04	NP	0.00	98.03	91.99
04/05/00	<50	<0.25	<0.25	<0.25	<0.5	<5	4.03	NP	0.00	98.03	94.00
07/19/00	<50	<0.3	<0.3	<0.3	<0.6	<5	4.00	NP	0.00	98.03	94.03
10/18/00	<50	<0.18	<0.14	<0.18	<0.26	<0.24	5.53	NP	0.00	98.03	92.50
01/17/01	<50	<0.18	<0.14	<0.18	<0.26	<0.24	3.97	NP	0.00	98.03	94.06
04/19/01	<50	<0.18	<0.14	<0.18	<0.26	<0.24	3.98	NP	0.00	98.03	94.05
07/18/01	<50	<0.18	<0.14	<0.18	<0.26	<0.24	5.51	NP	0.00	98.03	92.52
10/10/01	<50	<0.18	<0.14	<0.18	<0.26	<0.24	3.97	NP	0.00	98.03	94.06
01/30/02	<50	<0.18	<0.14	<0.18	<0.26	<0.24	3.95	NP	0.00	98.03	94.08
04/17/02	<50	<0.18	<0.14	<0.18	<0.26	<0.24	2.42	NP	0.00	98.03	95.61
07/31/02	<50	<0.18	1.3	<0.18	<0.26	<0.24	5.49	NP	0.00	98.03	92.54

**TABLE 1
GROUNDWATER DATA
THRIFTY OIL STATION #049, OAKLAND, CA.**

DATE SAMPLED	ANALYTICAL PARAMETERS						DEPTH TO GROUNDWATER (feet)	DEPTH TO PRODUCT (feet)	PRODUCT THICKNESS (feet)	CASING ELEVATION (feet)	GROUNDWATER ELEVATION (feet)
	TPH (ug/L)	BENZENE (ug/L)	TOLUENE (ug/L)	EthylBenzene (ug/L)	XYLENE (ug/L)	MTEE (ug/L)					
11/14/02	<50	<0.08	<0.18	<0.17	<0.4	16	6.13	NP	0.00	98.03	91.90
01/29/03	<15	<0.04	<0.02	<0.02	<0.06	<0.03	2.45	NP	0.00	98.03	95.58
04/23/03	<15	<0.04	<0.02	<0.02	<0.06	<0.03	7.02	NP	0.00	98.03	91.01
07/10/03	<15	<0.22	<0.32	<0.31	<0.4	<0.18	5.15	NP	0.00	98.03	92.88
10/20/03	<15	<0.04	<0.02	<0.02	<0.06	<0.03	5.13	NP	0.00	98.03	92.90
01/14/04	<15	<0.04	<0.02	<0.02	<0.06	<0.03	3.92	NP	0.00	98.03	94.11
04/08/04	<15	<0.22	<0.32	<0.31	<0.4	<0.18	4.54	NP	0.00	98.03	93.49
07/21/04	<15	<0.22	<0.32	<0.31	<0.4	<0.18	7.01	NP	0.00	98.03	91.02
10/20/04	<15	<0.22	<0.32	<0.31	<0.4	<0.18	5.46	NP	0.00	98.03	92.57
MONITORING WELL #MW-2 <i>Screen Interval = 5 to 25 feet</i>											
01/09/92	-	-	-	-	-	-	5.35	NP	0.00	97.44	92.09
04/13/92	-	-	-	-	-	-	7.42	NP	0.00	97.44	90.02
10/05/92	-	-	-	-	-	-	12.15	NP	0.00	97.44	85.29
01/06/93	-	-	-	-	-	-	5.46	NP	0.00	97.44	91.98
04/26/93	-	-	-	-	-	-	5.15	NP	0.00	97.44	92.29
01/04/94	-	-	-	-	-	-	9.45	NP	0.00	97.44	87.99
04/05/94	-	-	-	-	-	-	8.23	NP	0.00	97.44	89.21
10/09/95	33,000	6,000	390	1,700	4,900	-	-	-	-	97.44	-
01/08/96	<50	0.32	<0.3	0.41	2.1	-	5.60	NP	0.00	97.44	91.84
04/08/96	10,000	490	210	210	830	-	5.43	NP	0.00	97.44	92.01
07/22/96	60,000	6,500	1,000	1,500	10,000	8,500	5.65	NP	0.00	97.44	91.79
10/16/96	6,500	12	0.34	0.72	110	4,700	5.82	NP	0.00	97.44	91.62
01/22/97	3,200	<0.3	0.46	0.37	<0.5	8,000	4.30	NP	0.00	97.44	93.14
04/21/97	66,000	5,300	1,000	2,300	14,000	30,000	5.80	NP	0.00	97.44	91.64
07/14/97	17,000	1.8	4.6	4.6	350	24,000	8.92	NP	0.00	97.44	88.52
10/07/97	220,000	5,200	1,700	3,800	15,000	-	6.80	NP	0.00	97.44	90.64
01/19/98	25,000	5.4	2.2	2.1	240	-	8.50	NP	0.00	97.44	88.94
04/23/98	7,700	<0.3	0.55	0.38	4.9	28,000	7.60	NP	0.00	97.44	89.84
07/20/98	430,000	4,200	10,000	5,400	28,000	77,000	6.94	NP	0.00	97.44	90.50
10/14/98	27,000	<0.3	4.5	4.1	4.6	65,000	8.45	NP	0.00	97.44	88.99
01/21/99	16,000	7.6	9.8	4.2	310	* 49,000 / 42,000	6.95	NP	0.00	97.44	90.49
04/15/99	20,000	<0.3	<0.3	<0.3	<0.5	* 31,000 / 30,000	8.45	NP	0.00	97.44	88.99
07/26/99	6,700	<6	<6	<6	<10	* 11,000 / 15,000	6.94	NP	0.00	97.44	90.50
10/13/99	7,600	<3	3.7	<3	11	11,000	5.48	NP	0.00	97.44	91.96

**TABLE 1
GROUNDWATER DATA
THRIFTY OIL STATION #049, OAKLAND, CA.**

DATE SAMPLED	ANALYTICAL PARAMETERS						DEPTH TO GROUNDWATER (feet)	DEPTH TO PRODUCT (feet)	PRODUCT THICKNESS (feet)	CASING ELEVATION (feet)	GROUNDWATER ELEVATION (feet)	
	TPH (ug/L)	BENZENE (ug/L)	TOLUENE (ug/L)	EthylBenzene (ug/L)	XYLENE (ug/L)	MTBE (ug/L)						
01/20/00	7,500	<6	<6	<6	<10	*14,000 / 16,000	5.84	NP	0.00	97.44	91.60	
04/05/00	10,400	<0.25	<0.25	<0.25	<0.5	*10,000 / 14,400	5.41	NP	0.00	97.44	92.03	
07/19/00	130	<0.3	<0.3	<0.3	<0.6	*9,620 / 6,520	5.40	NP	0.00	97.44	92.04	
10/18/00	150	<0.18	<0.14	<0.18	<0.26	*9,090 / 6,560	6.91	NP	0.00	97.44	90.53	
01/17/01	75	<0.18	2.0	2.0	3.0	*8,650 / 9,710	5.41	NP	0.00	97.44	92.03	
04/19/01	4,380	<0.18	<0.14	<0.18	<0.26	8,890	5.40	NP	0.00	97.44	92.04	
07/18/01	3,260	<0.18	<0.14	<0.18	2.0	*7960 / 1,710	6.92	NP	0.00	97.44	90.52	
10/10/01	1,760	<0.18	<0.14	<0.18	<0.26	*2,980 / 2,600	3.87	NP	0.00	97.44	93.57	
01/30/02	1,770	<0.18	1.0	1.0	2.0	*2,560 / 1,590	8.45	NP	0.00	97.44	88.99	
04/17/02	1,470	1.0	<0.14	<0.18	<0.26	*2,460 / 2,080	8.45	NP	0.00	97.44	88.99	
07/31/02	3,910	<0.18	1.2	<0.18	2.1	*2,090 / 1,740	9.98	NP	0.00	97.44	87.46	
11/14/02	39,400	1,680	728	173	5,120	8,270	5.40	NP	0.00	97.44	92.04	
01/29/03	22,100	746	76	<1.0	2,840	8,220	8.43	NP	0.00	97.44	89.01	
04/23/03	19,500	<0.8	<0.4	<0.4	<1.2	9,580	5.38	NP	0.00	97.44	92.06	
07/10/03	29,900	<2.2	<3.2	<3.1	<4.0	6,690	5.10	NP	0.00	97.44	92.34	
10/20/03	13,000	4.79	<0.02	<0.02	<0.06	*6,330 / 5,980	5.10	NP	0.00	97.44	92.34	
01/14/04	WELL ABANDONED 01/2004											
MONITORING WELL #MW-2R												
04/08/04	11,600	304	16 J	55	427	4,170	4.58	NP	0.00	-	-	
07/21/04	<15	<0.22	<0.32	<0.31	<0.4	<0.18	6.72	NP	0.00	-	-	
10/20/04	20,900	3,180	2,970	259	1,240	92	3.72	NP	0.00	-	-	
MONITORING WELL #MW-3 <i>Screen Interval = 5 to 25 feet</i>												
01/09/92	-	-	-	-	-	-	17.60	NP	0.00	97.69	80.09	
04/13/92	-	-	-	-	-	-	17.40	NP	0.00	97.69	80.29	
10/05/92	-	-	-	-	-	-	17.35	NP	0.00	97.69	80.34	
01/06/93	-	-	-	-	-	-	17.40	NP	0.00	97.69	80.29	
04/26/93	-	-	-	-	-	-	17.90	NP	0.00	97.69	79.79	
01/04/94	-	-	-	-	-	-	17.60	NP	0.00	97.69	80.09	
04/05/94	-	-	-	-	-	-	16.25	NP	0.00	97.69	81.44	
01/08/96	-	-	-	-	-	-	7.11	NP	0.00	97.69	90.58	
04/08/96	8,800	610	31	530	900	-	7.20	NP	0.00	97.69	90.49	
07/22/96	38,000	4,100	1,500	1,600	5,400	2,600	6.82	NP	0.00	97.69	90.87	
10/16/96	2,400	<0.3	<0.3	<0.3	<0.5	3,800	6.84	NP	0.00	97.69	90.85	

TABLE 1
GROUNDWATER DATA
THRIFTY OIL STATION #049, OAKLAND, CA.

DATE SAMPLED	ANALYTICAL PARAMETERS						DEPTH TO GROUNDWATER (feet)	DEPTH TO PRODUCT (feet)	PRODUCT THICKNESS (feet)	CASING ELEVATION (feet)	GROUNDWATER ELEVATION (feet)
	TPH (ug/L)	BENZENE (ug/L)	TOLUENE (ug/L)	EthylBenzene (ug/L)	XYLENE (ug/L)	MTBE (ug/L)					
01/22/97	2,200	<0.3	<0.3	<0.3	<0.5	5,500	4.80	NP	0.00	97.69	92.89
04/21/97	15,000	1,500	36	260	710	11,000	9.40	NP	0.00	97.69	88.29
07/14/97	5,400	0.45	<0.3	<0.3	<0.5	14,000	10.92	NP	0.00	97.69	86.77
10/07/97	8,800	0.39	<0.3	<0.3	0.88	-	11.95	NP	0.00	97.69	85.74
01/19/98	22,000	1,300	15	20	310	-	7.85	NP	0.00	97.69	89.84
04/23/98	9,200	3.9	3.1	5.7	9.8	16,000	11.20	NP	0.00	97.69	86.49
07/20/98	750	0.41	1.4	0.47	1.8	2,800	7.36	NP	0.00	97.69	90.33
10/14/98	750	<0.3	<0.3	<0.3	<0.5	15,000	11.95	NP	0.00	97.69	85.74
01/21/99	4,700	0.32	<0.3	<0.3	<0.5	* 12,000 / 16,000	10.45	NP	0.00	97.69	87.24
04/15/99	7,900	0.59	0.69	<0.3	0.94	* 11,000 / 14,000	7.86	NP	0.00	97.69	89.83
07/26/99	5,200	<3	<3	<3	<5	*9,600 / 11,000	10.40	NP	0.00	97.69	87.29
10/13/99	<50	<0.3	<0.3	<0.3	<0.5	<5	7.09	NP	0.00	97.69	90.60
01/20/00	<50	<0.3	<0.3	<0.3	<0.5	<5	6.86	NP	0.00	97.69	90.83
04/05/00	<50	0.8	<0.25	<0.25	<0.5	*5.6 / <5	8.85	NP	0.00	97.69	88.84
07/19/00	<50	<0.3	<0.3	<0.3	<0.6	<5	8.86	NP	0.00	97.69	88.83
10/18/00	<50	<0.18	<0.14	<0.18	<0.26	<0.24	7.32	NP	0.00	97.69	90.37
01/17/01	<50	<0.18	2.0	<0.18	1.0	*39 / 39	5.40	NP	0.00	97.69	92.29
04/19/01	<50	<0.18	<0.14	<0.18	<0.26	<0.24	8.87	NP	0.00	97.69	88.82
07/18/01	<50	<0.18	<0.14	<0.18	<0.26	<0.24	7.32	NP	0.00	97.69	90.37
10/10/01	<50	<0.18	<0.14	<0.18	<0.26	<0.24	8.87	NP	0.00	97.69	88.82
01/30/02	<50	<0.18	<0.14	<0.18	<0.26	<0.24	5.78	NP	0.00	97.69	91.91
04/17/02	<50	<0.18	<0.14	<0.18	<0.26	<0.24	7.31	NP	0.00	97.69	90.38
07/31/02	138	1.1	1.2	<0.18	<0.26	<0.24	5.76	NP	0.00	97.69	91.93
11/14/02	<50	<0.08	<0.18	<0.17	<0.4	21	5.73	NP	0.00	97.69	91.96
01/29/03	<15	<0.04	<0.02	<0.02	<0.06	16	7.30	NP	0.00	97.69	90.39
04/23/03	<15	<0.04	<0.02	<0.02	<0.06	16	5.76	NP	0.00	97.69	91.93
07/10/03	<15	<0.22	<0.32	<0.31	<0.4	11	5.63	NP	0.00	97.69	92.06
10/20/03	13,700	4.13	<0.02	<0.02	<0.06	*6,570 / 4,920	5.61	NP	0.00	97.69	92.08
01/14/04	1,160	2.0	2.2	6.1	7.8	*1,510 / 767	4.23	NP	0.00	97.69	93.46
04/08/04	<15	<0.22	<0.32	<0.31	<0.4	<0.18	5.48	NP	0.00	97.69	92.21
07/21/04	<15	<0.22	<0.32	<0.31	<0.4	<0.18	6.66	NP	0.00	97.69	91.03
10/20/04	<15	<0.22	<0.32	<0.31	<0.4	<0.18	4.20	NP	0.00	97.69	93.49
MONITORING WELL #MW-1											
Screen Interval = 4 to 14 feet											
01/09/92	-	-	-	-	-	-	5.25	NP	0.00	97.33	92.08

**TABLE 1
GROUNDWATER DATA
THRIFTY OIL STATION #049, OAKLAND, CA.**

DATE SAMPLED	ANALYTICAL PARAMETERS						DEPTH TO GROUNDWATER (feet)	DEPTH TO PRODUCT (feet)	PRODUCT THICKNESS (feet)	CASING ELEVATION (feet)	GROUNDWATER ELEVATION (feet)
	TPH (ug/L)	BENZENE (ug/L)	TOLUENE (ug/L)	EthylBenzene (ug/L)	XYLENE (ug/L)	MTBE (ug/L)					
04/13/92	-	-	-	-	-	-	6.40	NP	0.00	97.33	90.93
10/05/92	-	-	-	-	-	-	9.95	NP	0.00	97.33	87.38
01/06/93	-	-	-	-	-	-	4.10	NP	0.00	97.33	93.23
04/26/93	-	-	-	-	-	-	4.84	NP	0.00	97.33	92.49
01/04/94	-	-	-	-	-	-	9.05	NP	0.00	97.33	88.28
04/05/94	-	-	-	-	-	-	8.10	NP	0.00	97.33	89.23
10/09/95	63,000	9,000	2,100	2,500	9,600	-	-	-	-	97.33	-
01/08/96	23,000	2,200	830	880	3,600	-	5.57	NP	0.00	97.33	91.76
04/08/96	56,000	5,000	2,500	2,600	11,000	-	5.36	NP	0.00	97.33	91.97
07/22/96	33,000	3,700	1,600	1,400	6,000	2,400	4.80	NP	0.00	97.33	92.53
10/16/96	2,800	7.8	0.60	0.41	52	2,000	5.47	NP	0.00	97.33	91.86
01/22/97	1,400	<0.3	<0.3	<0.3	<0.5	3,100	5.15	NP	0.00	97.33	92.18
04/21/97	-	-	-	-	-	-	6.36	5.30	1.06	97.33	91.77
07/14/97	-	-	-	-	-	-	5.24	5.21	0.03	97.33	92.11
10/07/97	-	-	-	-	-	-	7.82	7.80	0.02	97.33	89.53
01/15/98	-	-	-	-	-	-	6.68	6.60	0.08	97.33	90.71
04/23/98	-	-	-	-	-	-	6.36	5.30	1.06	97.33	91.77
07/20/98	<50	<0.3	<0.3	<0.3	<0.5	<5	6.05	NP	0.00	97.33	91.28
10/14/98	3,100	86	23	2.0	520	1,100	6.85	NP	0.00	97.33	90.48
01/21/99	9,100	3.2	5.6	1.8	130	*24,000 / 17,000	6.10	NP	0.00	97.33	91.23
04/15/99	14,000	<0.3	0.71	<0.3	<0.5	*20,000 / 22,000	6.05	NP	0.00	97.33	91.28
07/26/99	4,500	<6	<6	<6	<10	*8,700 / 9,800	6.07	NP	0.00	97.33	91.26
10/13/99	410	<0.3	0.63	<0.3	<0.5	660	5.54	NP	0.00	97.33	91.79
01/20/00	770	<0.3	<0.3	<0.3	<0.5	*2,400 / 1,900	5.49	NP	0.00	97.33	91.84
04/05/00	61,200	0.9	<0.25	<0.25	<0.5	*18,500 / 21,900	5.30	NP	0.00	97.33	92.03
07/19/00	96,600	1,770	1,760	2,690	8,730	21,900 / 9,740 J	5.29	NP	0.00	97.33	92.04
10/18/00	34,900	698	1,010	607	4,130	*27,800 / 15,900	6.02	NP	0.00	97.33	91.31
01/17/01	29,100	799	930	614	3,400	*24,300 / 31,400	4.88	NP	0.00	97.33	92.45
04/19/01	103,000	4,880	3,980	3,260	11,800	66,900	4.89	NP	0.00	97.33	92.44
07/18/01	52,200	3,320	2,090	440	5,520	*55,500 / 16,800	6.04	NP	0.00	97.33	91.29
10/10/01	8,580	6.1	14	5.3	70	*40,100 / 30,000	4.51	NP	0.00	97.33	92.82
01/30/02	36,500	<0.18	3.0	1.0	3.0	*43,000 / 24,900	4.51	NP	0.00	97.33	92.82
04/17/02	12,900	8.0	1.0	<0.18	1.0	16,000 / 13,600	4.51	NP	0.00	97.33	92.82
07/31/02	19,300	<0.18	1.2	1.5	2.6	*13,200 / 10,100	5.26	NP	0.00	97.33	92.07
11/14/02	36,200	1,720	940	235	6,190	8,280	5.27	NP	0.00	97.33	92.06
01/29/03	13,000	444	39	<0.4	1,200	8,160	4.50	NP	0.00	97.33	92.83

**TABLE 1
GROUNDWATER DATA
THRIFTY OIL STATION #049, OAKLAND, CA.**

DATE SAMPLED	ANALYTICAL PARAMETERS						DEPTH TO GROUNDWATER (feet)	DEPTH TO PRODUCT (feet)	PRODUCT THICKNESS (feet)	CASING ELEVATION (feet)	GROUNDWATER ELEVATION (feet)	
	TPH (ug/L)	BENZENE (ug/L)	TOLUENE (ug/L)	EthylBenzene (ug/L)	XYLENE (ug/L)	MTBE (ug/L)						
04/23/03	7,430	130	5.7	<0.2	387	5,830	4.80	NP	0.00	97.33	92.53	
07/10/03	16,200	<2.2	<3.2	<3.1	<4.0	3,930	4.55	NP	0.00	97.33	92.78	
10/20/03	6,040	672	384	3.4	444	*3,780 / 3,220	4.56	NP	0.00	97.33	92.77	
01/14/04	WELL ABANDONED 01/2004											
MONITORING WELL #MW-4R												
04/08/04	37,900	819	424	159	3,190	18,400	4.96	NP	0.00	-	-	
07/21/04	14,500	<2.2	<3.2	<3.1	39 J	18,900	6.60	NP	0.00	-	-	
10/20/04	66,000	6,390	6,560	672	3,290	13,300	3.38	NP	0.00	-	-	
MONITORING WELL #MW-5 <i>Screen Interval = 4 to 14 feet</i>												
01/09/92	-	-	-	-	-	-	5.32	NP	0.00	98.85	93.53	
04/13/92	-	-	-	-	-	-	4.82	NP	0.00	98.85	94.03	
10/0/92	-	-	-	-	-	-	8.78	NP	0.00	98.85	90.07	
01/06/93	-	-	-	-	-	-	3.46	NP	0.00	98.85	95.39	
04/26/93	-	-	-	-	-	-	4.66	NP	0.00	98.85	94.19	
01/04/94	-	-	-	-	-	-	6.36	NP	0.00	98.85	92.49	
04/05/94	-	-	-	-	-	-	5.94	NP	0.00	98.85	92.91	
07/12/95	<100	<0.5	<0.5	<0.5	<1	-	-	-	-	98.85	-	
10/09/95	440	31	11	19	84	-	-	-	-	98.85	-	
01/08/96	<50	<0.3	<0.3	<0.3	<0.5	-	6.63	NP	0.00	98.85	92.22	
04/08/96	<50	<0.3	<0.3	<0.3	<0.5	-	5.22	NP	0.00	98.85	93.63	
07/22/96	<50	<0.3	<0.3	<0.3	<0.5	<20	6.62	NP	0.00	98.85	92.23	
10/16/96	<50	<0.3	<0.3	<0.3	<0.5	<20	6.12	NP	0.00	98.85	92.73	
01/22/97	<50	<0.3	<0.3	<0.3	<0.5	<20	5.17	NP	0.00	98.85	93.68	
04/21/97	73	2.5	0.34	0.74	3.8	21	6.64	NP	0.00	98.85	92.21	
07/14/97	<50	<0.3	<0.3	<0.3	<0.5	<20	6.67	NP	0.00	98.85	92.18	
10/07/97	130	<0.3	<0.3	<0.3	<0.5	-	8.20	NP	0.00	98.85	90.65	
01/19/98	85	<0.3	<0.3	<0.3	<0.5	-	1.55	NP	0.00	98.85	97.30	
04/23/98	220	0.39	<0.3	<0.3	<0.5	350	8.10	NP	0.00	98.85	90.75	
07/20/98	<50	<0.3	<0.3	<0.3	<0.5	<5	6.30	NP	0.00	98.85	92.55	
10/14/98	<50	<0.3	<0.3	<0.3	<0.5	<5	7.65	NP	0.00	98.85	91.20	
01/21/99	<50	<0.3	<0.3	<0.3	<0.5	*6.7 / <5	6.15	NP	0.00	98.85	92.70	
04/15/99	<50	<0.3	<0.3	<0.3	<0.5	<5	1.60	NP	0.00	98.85	97.25	
07/26/99	<50	<0.3	<0.3	<0.3	<0.5	<5	6.13	NP	0.00	98.85	92.72	

TABLE 1
GROUNDWATER DATA
THRIFTY OIL STATION #049, OAKLAND, CA.

DATE SAMPLED	ANALYTICAL PARAMETERS						DEPTH TO GROUNDWATER (feet)	DEPTH TO PRODUCT (feet)	PRODUCT THICKNESS (feet)	CASING ELEVATION (feet)	GROUNDWATER ELEVATION (feet)
	TPH (ug/L)	BENZENE (ug/L)	TOLUENE (ug/L)	EthylBenzene (ug/L)	XYLENE (ug/L)	MTBE (ug/L)					
10/13/99	<50	<0.3	<0.3	<0.3	<0.5	<5	6.61	NP	0.00	98.85	92.24
01/20/00	<50	<0.3	<0.3	<0.3	<0.5	<5	6.14	NP	0.00	98.85	92.71
04/05/00	<50	0.5	<0.25	<0.25	<0.5	*5.4 / <5	4.58	NP	0.00	98.85	94.27
07/19/00	<50	<0.3	<0.3	<0.3	<0.6	<5	4.59	NP	0.00	98.85	94.26
10/18/00	<50	<0.18	<0.14	<0.18	<0.26	<0.24	6.28	NP	0.00	98.85	92.57
01/17/01	<50	<0.18	<0.14	<0.18	1.0	*5 / 4.8	4.58	NP	0.00	98.85	94.27
04/19/01	<50	<0.18	<0.14	<0.18	<0.26	<0.24	4.58	NP	0.00	98.85	94.27
07/18/01	<50	<0.18	<0.14	<0.18	<0.26	<0.24	6.12	NP	0.00	98.85	92.73
10/10/01	<50	<0.18	<0.14	<0.18	<0.26	<0.24	4.58	NP	0.00	98.85	94.27
01/30/02	<50	<0.18	<0.14	<0.18	<0.26	<0.24	4.48	NP	0.00	98.85	94.37
04/17/02	<50	<0.18	<0.14	<0.18	<0.26	<0.24	4.58	NP	0.00	98.85	94.27
07/31/02	<50	<0.18	<0.14	<0.18	<0.26	<0.24	6.10	NP	0.00	98.85	92.75
11/14/02	<50	<0.08	<0.18	<0.17	<0.4	9	6.11	NP	0.00	98.85	92.74
01/29/03	<15	<0.04	<0.02	<0.02	<0.06	7.1	4.55	NP	0.00	98.85	94.30
04/23/03	<15	<0.04	<0.02	<0.02	<0.06	7.9	3.03	NP	0.00	98.85	95.82
07/10/03	<15	<0.22	<0.32	<0.31	<0.4	7.4	5.25	NP	0.00	98.85	93.60
10/20/03	<15	<0.04	<0.02	<0.02	<0.06	*9.11 / 9.2	5.25	NP	0.00	98.85	93.60
01/14/04	<15	<0.04	<0.02	<0.02	<0.06	*8.2 / 4.1	3.03	NP	0.00	98.85	95.82
04/08/04	797	<0.22	<0.32	<0.31	<0.4	635	4.35	NP	0.00	98.85	94.50
07/21/04	548	<0.22	<0.32	<0.31	<0.4	788	5.56	NP	0.00	98.85	93.29
10/20/04	901	<0.22	<0.32	<0.31	<0.4	734	4.15	NP	0.00	98.85	94.70
MONITORING WELL #MW-6 <i>Screen Interval = 4 to 14 feet</i>											
01/09/92	-	-	-	-	-	-	6.30	NP	0.00	99.67	93.37
04/13/92	-	-	-	-	-	-	5.47	NP	0.00	99.67	94.20
10/05/92	-	-	-	-	-	-	9.85	NP	0.00	99.67	89.82
01/06/93	-	-	-	-	-	-	4.16	NP	0.00	99.67	95.51
04/26/93	-	-	-	-	-	-	5.75	NP	0.00	99.67	93.92
01/14/94	-	-	-	-	-	-	7.20	NP	0.00	99.67	92.47
04/05/94	-	-	-	-	-	-	6.76	NP	0.00	99.67	92.91
07/10/95	<100	<0.5	0.9	<0.5	1.1	-	-	-	-	99.67	-
10/09/95	250	4.8	5.6	11	58	-	-	-	-	99.67	-
01/08/96	<50	<0.3	<0.3	<0.3	<0.5	-	6.16	NP	0.00	99.67	93.51
04/08/96	230	4.6	4.7	3.2	33	-	4.60	NP	0.00	99.67	95.07
07/22/96	<50	<0.3	<0.3	<0.3	<0.5	<20	7.30	NP	0.00	99.67	92.37

**TABLE 1
GROUNDWATER DATA
THRIFTY OIL STATION #049, OAKLAND, CA.**

DATE SAMPLED	ANALYTICAL PARAMETERS						DEPTH TO GROUNDWATER (feet)	DEPTH TO PRODUCT (feet)	PRODUCT THICKNESS (feet)	CASING ELEVATION (feet)	GROUNDWATER ELEVATION (feet)
	TPH (ug/L)	BENZENE (ug/L)	TOLUENE (ug/L)	EthylBenzene (ug/L)	XYLENE (ug/L)	MTBE (ug/L)					
10/16/96	<50	<0.3	<0.3	<0.3	<0.5	<20	5.82	NP	0.00	99.67	93.85
01/22/97	<50	<0.3	<0.3	<0.3	<0.5	<20	4.40	NP	0.00	99.67	95.27
04/21/97	130	<0.3	<0.3	<0.3	<0.5	<20	7.10	NP	0.00	99.67	92.57
07/14/97	<50	<0.3	<0.3	<0.3	0.70	<20	7.35	NP	0.00	99.67	92.32
10/07/97	<50	0.78	0.3	<0.3	<0.5	-	6.98	NP	0.00	99.67	92.69
01/23/98	<50	<0.3	<0.3	<0.3	<0.5	-	2.35	NP	0.00	99.67	97.32
04/23/98	<50	<0.3	<0.3	<0.3	<0.5	<20	6.90	NP	0.00	99.67	92.77
07/20/98	<50	<0.3	1.1	<0.3	1.4	<5	5.45	NP	0.00	99.67	94.22
10/14/98	<50	<0.3	<0.3	<0.3	<0.5	<5	4.95	NP	0.00	99.67	94.72
01/21/99	<50	0.35	0.62	<0.3	<0.5	<5	3.90	NP	0.00	99.67	95.77
04/15/99	<50	<0.3	<0.3	<0.3	<0.5	<5	2.35	NP	0.00	99.67	97.32
07/26/99	1,000	<0.3	<0.3	<0.3	<0.5	*2,300 / 3,900	3.93	NP	0.00	99.67	95.74
10/13/99	<50	<0.3	<0.3	<0.3	<0.5	<5	6.15	NP	0.00	99.67	93.52
01/20/00	<50	<0.3	<0.3	<0.3	<0.5	*42 / 41	5.84	NP	0.00	99.67	93.83
04/05/00	4,600	338	2.8	1.2	55.2	*282 / 230	3.89	NP	0.00	99.67	95.78
07/19/00	60	1.0	2.0	<0.3	<0.6	*87 / 76	3.07	NP	0.00	99.67	96.60
10/18/00	-	-	-	-	-	-	-	-	-	99.67	-
01/17/01	103	<0.18	2.0	<0.18	3.0	*78 / 106	3.87	NP	0.00	99.67	95.80
04/19/01	<50	<0.18	<0.14	<0.18	<0.26	<0.24	3.86	NP	0.00	99.67	95.81
07/18/01	<50	<0.18	<0.14	<0.18	<0.26	<0.24	5.40	NP	0.00	99.67	94.27
10/10/01	<50	<0.18	<0.14	<0.18	<0.26	<0.24	3.86	NP	0.00	99.67	95.81
01/30/02	<50	<0.18	<0.14	<0.18	<0.26	<0.24	3.86	NP	0.00	99.67	95.81
04/17/02	<50	<0.18	<0.14	<0.18	<0.26	<0.24	3.86	NP	0.00	99.67	95.81
07/31/02	<50	<0.18	<0.14	<0.18	<0.26	<0.24	5.40	NP	0.00	99.67	94.27
11/14/02	140	3.2	<0.18	5.2	<0.4	111	5.42	NP	0.00	99.67	94.25
01/29/03	694 J	<0.04	<0.02	<0.02	<0.06	630	3.88	NP	0.00	99.67	95.79
04/23/03	1,550	<0.04	<0.02	<0.02	<0.06	578	3.86	NP	0.00	99.67	95.81
07/10/03	1,670	<0.22	<0.32	<0.31	<0.4	509	5.31	NP	0.00	99.67	94.36
10/20/03	1,320	<0.04	<0.02	<0.02	<0.06	*656 / 662	5.30	NP	0.00	99.67	94.37
01/14/04	272	<0.04	<0.02	<0.02	<0.06	*304 / 180	3.82	NP	0.00	99.67	95.85
04/08/04	<15	<0.22	<0.32	<0.31	<0.4	<0.18	5.18	NP	0.00	99.67	94.49
07/21/04	<15	<0.22	<0.32	<0.31	<0.4	<0.18	6.42	NP	0.00	99.67	93.25
10/20/04	<15	<0.22	<0.32	<0.31	<0.4	<0.18	5.62	NP	0.00	99.67	94.05

MONITORING WELL #MW-7

Screen Interval = 4 to 14 feet

TABLE 1
GROUNDWATER DATA
THRIFTY OIL STATION #049, OAKLAND, CA.

DATE SAMPLED	ANALYTICAL PARAMETERS						DEPTH TO GROUNDWATER (feet)	DEPTH TO PRODUCT (feet)	PRODUCT THICKNESS (feet)	CASING ELEVATION (feet)	GROUNDWATER ELEVATION (feet)
	TPH (ug/L)	BENZENE (ug/L)	TOLUENE (ug/L)	EthylBenzene (ug/L)	XYLENE (ug/L)	MTBE (ug/L)					
01/09/92	-	-	-	-	-	-	6.30	NP	0.00	99.02	92.72
04/13/92	-	-	-	-	-	-	6.68	NP	0.00	99.02	92.34
10/05/92	-	-	-	-	-	-	9.60	NP	0.00	99.02	89.42
01/06/93	-	-	-	-	-	-	13.90	NP	0.00	99.02	85.12
04/26/93	-	-	-	-	-	-	5.55	NP	0.00	99.02	93.47
01/04/94	-	-	-	-	-	-	7.58	NP	0.00	99.02	91.44
04/05/94	-	-	-	-	-	-	6.66	NP	0.00	99.02	92.36
10/09/95	27,000	2,400	140	1,700	2,700	-	-	-	-	99.02	-
01/08/96	13,000	800	42	540	860	-	6.94	NP	0.00	99.02	92.08
04/08/94	9,100	840	31	690	1,200	-	5.48	NP	0.00	99.02	93.54
07/22/96	11,000	1,700	22	660	700	840	6.60	NP	0.00	99.02	92.42
10/16/96	180	<0.3	<0.3	<0.3	<0.5	270	6.42	NP	0.00	99.02	92.60
01/22/97	130	<0.3	<0.3	<0.3	<0.5	470	5.70	NP	0.00	99.02	93.32
04/21/97	10,000	1,400	27	820	490	1,100	5.30	NP	0.00	99.02	93.72
07/14/97	8,200	660	15	230	270	560	7.90	NP	0.00	99.02	91.12
10/07/97	7,700	480	15	8.4	350	-	7.70	NP	0.00	99.02	91.32
01/19/98	1,400	20	0.74	0.46	4.4	-	6.05	NP	0.00	99.02	92.97
04/23/98	590	<0.3	<0.3	<0.3	<0.5	1,700	7.60	NP	0.00	99.02	91.42
07/20/98	4,900	570	150	300	500	1,500	5.30	NP	0.00	99.02	93.72
10/14/98	1,100	1.0	<0.3	<0.3	5.3	2,000	8.60	NP	0.00	99.02	90.42
01/21/99	570	0.32	<0.3	<0.3	<0.5	* 1,500 / 1,700	6.70	NP	0.00	99.02	92.32
04/15/99	770	<0.3	<0.3	<0.3	<0.5	* 1,400 / 1,200	6.07	NP	0.00	99.02	92.95
07/26/99	500	<0.3	<0.3	<0.3	<0.5	*710 / 950	7.86	NP	0.00	99.02	91.16
10/13/99	<50	<0.3	0.44	<0.3	0.62	<5	6.93	NP	0.00	99.02	92.09
01/20/00	<50	<0.3	<0.3	<0.3	<0.5	*5 / <5	6.44	NP	0.00	99.02	92.58
04/05/00	5,670	415	19	1.7	60.1	*329 / 194	7.86	NP	0.00	99.02	91.16
07/19/00	1,350	14	<3	<3	10	*237 / 120	7.10	NP	0.00	99.02	91.92
10/18/00	<50	<0.18	<0.14	<0.18	<0.26	*63 / 41.1	5.28	NP	0.00	99.02	93.74
01/17/01	<50	<0.18	<0.14	<0.18	3.0	*57 / 81	5.27	NP	0.00	99.02	93.75
04/19/01	<50	<0.18	<0.14	<0.18	<0.26	66	7.86	NP	0.00	99.02	91.16
07/18/01	<50	<0.18	<0.14	<0.18	<0.26	*9 / 3.5	6.30	NP	0.00	99.02	92.72
10/10/01	<50	<0.18	<0.14	<0.18	<0.26	*9.4 / 7.9	8.23	NP	0.00	99.02	90.79
01/30/02	2,590	40	9.0	8.0	6.0	*45 / 22	5.14	NP	0.00	99.02	93.88
04/17/02	51	<0.18	<0.14	<0.18	<0.26	*58 / 45	5.53	NP	0.00	99.02	93.49
07/31/02	<50	<0.18	<0.14	<0.18	<0.26	*39 / 33	5.93	NP	0.00	99.02	93.09
11/14/02	<50	<0.08	<0.18	<0.17	<0.4	6.8	5.92	NP	0.00	99.02	93.10

**TABLE 1
GROUNDWATER DATA
THRIFTY OIL STATION #049, OAKLAND, CA.**

DATE SAMPLED	ANALYTICAL PARAMETERS						DEPTH TO GROUNDWATER (feet)	DEPTH TO PRODUCT (feet)	PRODUCT THICKNESS (feet)	CASING ELEVATION (feet)	GROUNDWATER ELEVATION (feet)
	TPH (ug/L)	BENZENE (ug/L)	TOLUENE (ug/L)	EthylBenzene (ug/L)	XYLENE (ug/L)	MTBE (ug/L)					
01/29/03	<15	<0.04	<0.02	<0.02	<0.06	<0.03	5.51	NP	0.00	99.02	93.51
04/23/03	<15	<0.04	<0.02	<0.02	<0.06	<0.03	5.14	NP	0.00	99.02	93.88
07/10/03	<15	<0.22	<0.32	<0.31	<0.4	<0.18	5.03	NP	0.00	99.02	93.99
10/20/03	<15	<0.04	<0.02	<0.02	<0.06	<0.03	5.01	NP	0.00	99.02	94.01
01/14/04	<15	<0.04	<0.02	<0.02	<0.06	<0.03	4.38	NP	0.00	99.02	94.64
04/08/04	<15	<0.22	<0.32	<0.31	<0.4	<0.18	4.86	NP	0.00	99.02	94.16
07/21/04	<15	<0.22	<0.32	<0.31	<0.4	<0.18	6.82	NP	0.00	99.02	92.20
10/20/04	<15	<0.22	<0.32	<0.31	<0.4	<0.18	5.71	NP	0.00	99.02	93.31
MONITORING WELL #RW-1											
01/09/92	-	-	-	-	-	-	14.00	NP	0.00	-	-
04/13/92	-	-	-	-	-	-	14.00	NP	0.00	-	-
10/05/92	-	-	-	-	-	-	15.05	NP	0.00	-	-
01/06/93	-	-	-	-	-	-	5.43	NP	0.00	-	-
04/26/93	-	-	-	-	-	-	13.20	NP	0.00	-	-
01/04/94	-	-	-	-	-	-	14.30	NP	0.00	-	-
04/05/94	-	-	-	-	-	-	14.13	NP	0.00	-	-
01/08/96	-	-	-	-	-	-	14.22	NP	0.00	-	-
04/08/96	-	-	-	-	-	-	14.33	NP	0.00	-	-
07/22/96	8,100	530	84	120	860	-	14.27	NP	0.00	-	-
10/16/96	-	-	-	-	-	-	13.10	NP	0.00	-	-
01/22/97	-	-	-	-	-	-	16.97	NP	0.00	-	-
10/07/97	-	-	-	-	-	-	14.20	NP	0.00	-	-
01/15/98	-	-	-	-	-	-	15.60	NP	0.00	-	-
04/23/98	81,000	0.72	1.4	3.2	5.7	270,000	14.20	NP	0.00	-	-
07/20/98	-	-	-	-	-	-	14.30	NP	0.00	-	-
10/14/98	-	-	-	-	-	-	11.20	NP	0.00	-	-
01/21/99	-	-	-	-	-	-	-	-	-	-	-
04/15/99	-	-	-	-	-	-	13.10	NP	0.00	-	-
07/26/99	4,400	<3	<3	<3	<5	*6,800 / 9,000	13.83	NP	0.00	-	-
10/13/99	-	-	-	-	-	-	-	-	-	-	-
01/20/00	-	-	-	-	-	-	13.22	NP	0.00	-	-
04/05/00	-	-	-	-	-	-	-	-	-	-	-
07/19/00	-	-	-	-	-	-	13.25	NP	0.00	-	-
10/18/00	-	-	-	-	-	-	11.14	NP	0.00	-	-

**TABLE 1
GROUNDWATER DATA
THRIFTY OIL STATION #049, OAKLAND, CA.**

DATE SAMPLED	ANALYTICAL PARAMETERS						DEPTH TO GROUNDWATER (feet)	DEPTH TO PRODUCT (feet)	PRODUCT THICKNESS (feet)	CASING ELEVATION (feet)	GROUNDWATER ELEVATION (feet)	
	TPH (ug/L)	BENZENE (ug/L)	TOLUENE (ug/L)	EthylBenzene (ug/L)	XYLENE (ug/L)	MTBE (ug/L)						
01/17/01	-	-	-	-	-	-	11.12	NP	0.00	-	-	
04/19/01	-	-	-	-	-	-	-	-	-	-	-	
07/18/01	-	-	-	-	-	-	11.20	NP	0.00	-	-	
10/10/01	-	-	-	-	-	-	11.20	NP	0.00	-	-	
01/30/02	-	-	-	-	-	-	12.30	NP	0.00	-	-	
04/17/02	-	-	-	-	-	-	14.30	NP	0.00	-	-	
07/31/02	-	-	-	-	-	-	14.21	NP	0.00	-	-	
11/14/02	-	-	-	-	-	-	14.13	NP	0.00	-	-	
01/29/03	-	-	-	-	-	-	13.12	NP	0.00	-	-	
04/23/03	-	-	-	-	-	-	No Access	-	-	-	-	
07/10/03	-	-	-	-	-	-	No Access	-	-	-	-	
10/20/03	-	-	-	-	-	-	No Access	-	-	-	-	
01/14/04	WELL ABANDONED 01/2004											
MONITORING WELL #RW-1K												
04/08/04	6,740	42	32 J	<3.1	1,160	239	4.76	NP	0.00	-	-	
07/21/04	118	<0.22	<0.32	<0.31	<0.4	107	6.85	NP	0.00	-	-	
10/20/04	29,900	3,850	4,010	381	1,920	103	4.28	NP	0.00	-	-	

NOTE:
 * MTBE 8020 / 8260
 ND = Nondetectable
 NP = No free hydrocarbon product
 " - " = Not analyzed / Not available

Benzene, toluene, ethylbenzene, and xylene analyzed by EPA method 8020.
 Total petroleum hydrocarbons (TPH) analyzed by EPA method 8015 modified for gasoline
 Methyl-tert Butyl Ether (MTBE) analyzed by EPA method 8020 or 8260
 On 7/21/04, 4/08/04, 7/10/03 & 11/14/02, BTEX and MTBE done by 8260B

TABLE 2
ADDITIONAL GROUNDWATER DATA
THRIFTY OIL STATION # 049, OAKLAND, CA.

DATE SAMPLED	OXYGENATES					1,2-Dichloroethane (ug/L)
	Di-Isopropyl Ether (DIPE) (ug/L)	Ethyl-Tert-Butyl Ether (ETBE) (ug/L)	Tert-Amyl Methyl Ether (TAME) (ug/L)	Tert-Butyl Alcohol (TBA) (ug/L)		
MONITORING WELL # MW-1						
11/14/02	<0.2	<0.12	<0.16	<10		<0.13
01/29/03	-	-	-	-		-
04/23/03	-	-	-	-		-
07/10/03	<0.29	<0.17	<0.28	<10		-
10/20/03	-	-	-	-		-
01/14/04	-	-	-	-		-
04/08/04	-	-	-	-		-
07/21/04	-	-	-	-		-
10/20/04	-	-	-	-		-
MONITORING WELL # MW-2						
11/14/02	<2.0	<1.2	111	341		<1.3
01/29/03	-	-	-	-		-
04/23/03	-	-	-	-		-
07/10/03	<2.9	<1.7	59	449		-
10/20/03	-	-	-	-		-
01/14/04	WELL ABANDONED 01/2004					
MONITORING WELL # MW-3						
11/14/02	<0.2	<0.12	<0.16	<10		<0.13
01/29/03	-	-	-	-		-
04/23/03	-	-	-	-		-
07/10/03	<0.29	<0.17	<0.28	<10		-
10/20/03	-	-	-	-		-
01/14/04	-	-	-	-		-
04/08/04	-	-	-	-		-
07/21/04	-	-	-	-		-
10/20/04	-	-	-	-		-
MONITORING WELL # MW-4						
11/14/02	<2.0	<1.2	106	281		<1.3
01/29/03	-	-	-	-		-
04/23/03	-	-	-	-		-
07/10/03	<2.9	<1.7	35	<100		-
10/20/03	-	-	-	-		-
01/14/04	WELL ABANDONED 01/2004					
MONITORING WELL # MW-5						
11/14/02	<0.2	<0.12	<0.16	<10		<0.13
01/29/03	-	-	-	-		-
04/23/03	-	-	-	-		-
07/10/03	<0.29	<0.17	<0.28	<10		-
10/20/03	-	-	-	-		-
01/14/04	-	-	-	-		-
04/08/04	-	-	-	-		-
07/21/04	-	-	-	-		-
10/20/04	-	-	-	-		-
MONITORING WELL # MW-6						

TABLE 2
ADDITIONAL GROUNDWATER DATA
THRIFTY OIL STATION # 049, OAKLAND, CA.

DATE SAMPLED	OXYGENATES				1,2-Dichloroethane (ug/L)
	Di-Isopropyl Ether (DIPE) (ug/L)	Ethyl-Tert-Butyl Ether (ETBE) (ug/L)	Tert-Amyl Methyl Ether (TAME) (ug/L)	Tert-Butyl Alcohol (TBA) (ug/L)	
11/14/02	<0.2	<0.12	<0.16	<10	<0.13
01/29/03	-	-	-	-	-
04/23/03	-	-	-	-	-
07/10/03	<0.29	<0.17	2.1	38	-
10/20/03	-	-	-	-	-
01/14/04	-	-	-	-	-
04/08/04	-	-	-	-	-
07/21/04	-	-	-	-	-
10/20/04	-	-	-	-	-
MONITORING WELL # MW-7					
11/14/02	<0.2	<0.12	<0.16	<10	<0.13
01/29/03	-	-	-	-	-
04/23/03	-	-	-	-	-
07/10/03	<0.29	<0.17	<0.28	<10	-
10/20/03	-	-	-	-	-
01/14/04	-	-	-	-	-
04/08/04	-	-	-	-	-
07/21/04	-	-	-	-	-
10/20/04	-	-	-	-	-

NOTE: DIPE, ETBE, TAME, TBA analyzed by EPA Method 8260B

BLAINE
TECH SERVICES^{INC}

GROUNDWATER SAMPLING SPECIALISTS
SINCE 1985

March 7, 2005

Karen Petryna
Shell Oil Products US
20945 South Wilmington Avenue
Carson, CA 90810

First Quarter 2005 Groundwater Monitoring at
Shell-branded Service Station
3420 San Pablo Avenue
Oakland, CA

Monitoring performed on January 19, 2005

Groundwater Monitoring Report **050119-WC-1**

This report covers the routine monitoring of groundwater wells at this Shell-branded facility. In accordance with standard procedures that conform to Regional Water Quality Control Board requirements, routine field data collection includes depth to water, total well depth, thickness of any separate immiscible layer, water column volume, calculated purge volume (if applicable), elapsed evacuation time (if applicable), total volume of water removed (if applicable), and standard water parameter instrument readings. Sample material is collected, contained, stored, and transported to the laboratory in conformance with EPA standards. Purgewater (if applicable) is, likewise, collected and transported to the Shell Martinez Manufacturing Complex.

Basic field information is presented alongside analytical values excerpted from the laboratory report in the cumulative table of **WELL CONCENTRATIONS**. The full analytical report for the most recent samples and the field data sheets are attached to this report.

At a minimum, Blaine Tech Services, Inc. field personnel are certified on completion of a forty hour Hazardous Materials and Emergency Response training course per 29 CFR 1910.120. Field personnel are also enrolled in annual eight hour refresher courses.

Blaine Tech Services, Inc. conducts sampling and documentation assignments of this type as an independent third party. Our activities at this site consisted of objective data and sample collection only. No interpretation of analytical results, defining of hydrological conditions or formulation of recommendations was performed.

Please call if you have any questions.

Yours truly,

Leon Gearhart
Project Coordinator

LG/ks

attachments: Cumulative Table of WELL CONCENTRATIONS
Certified Analytical Report
Field Data Sheet

cc: Anni Kreml
Cambria Environmental Technology, Inc.
5900 Hollis Street, Suite A
Emeryville, CA 94608

WELL CONCENTRATIONS
Shell-branded Service Station
3420 San Pablo Avenue
Oakland, CA

Well ID	Date	TPPH (ug/L)	B (ug/L)	T (ug/L)	E (ug/L)	X (ug/L)	MTBE 8020 (ug/L)	MTBE 8260 (ug/L)	DIPE (ug/L)	ETBE (ug/L)	TAME (ug/L)	TBA (ug/L)	TOC (MSL)	Depth to Water (ft.)	Depth to SPH (ft.)	GW Elevation (MSL)	SPH Thickness (ft.)	DO Reading (ppm)
MW-1	08/06/1991	NA	NA	NA	NA	NA	NA	NA	NA	NA	NA	NA	21.28	10.86	NA	10.43	NA	NA
MW-1	10/23/1991	32,000	2,700	360	550	3,700	NA	NA	NA	NA	NA	NA	21.28	11.05	NA	10.24	0.01	NA
MW-1	01/28/1992	14,000	1,000	106	450	1,600	NA	NA	NA	NA	NA	NA	21.28	10.84	NA	10.44	NA	NA
MW-1	05/05/1992	98,000	11,000	1,200	3,500	18,000	NA	NA	NA	NA	NA	NA	21.28	9.42	NA	11.86	<0.01	NA
MW-1	07/13/1992	11,000	1,100	130	740	1,300	NA	NA	NA	NA	NA	NA	21.28	11.36	NA	9.92	NA	NA
MW-1	10/12/1992	NA	NA	NA	NA	NA	NA	NA	NA	NA	NA	NA	21.28	13.14	NA	8.21	0.09	NA
MW-1	01/12/1993	NA	110	NA	NA	NA	NA	NA	NA	NA	NA	NA	21.28	7.52	NA	13.78	0.02	NA
MW-1	04/06/1993	NA	NA	NA	NA	NA	NA	NA	NA	NA	NA	NA	21.28	7.13	NA	14.16	<0.01	NA
MW-1	07/12/1993	NA	NA	NA	NA	NA	NA	NA	NA	NA	NA	NA	21.28	11.02	NA	10.27	0.01	NA
MW-1	10/13/1993	NA	NA	NA	NA	NA	NA	NA	NA	NA	NA	NA	21.28	12.18	NA	9.11	0.01	NA
MW-1	01/20/1994	NA	NA	NA	NA	NA	NA	NA	NA	NA	NA	NA	21.28	9.18	NA	12.10	0.01	NA
MW-1	04/13/1994	NA	NA	NA	NA	NA	NA	NA	NA	NA	NA	NA	21.28	8.72	NA	12.58	0.02	NA
MW-1	07/19/1994	17,000	420	140	530	1,300	NA	NA	NA	NA	NA	NA	21.28	8.76	NA	12.52	NA	NA
MW-1	10/27/1994	23,000	1,200	130	990	960	NA	NA	NA	NA	NA	NA	21.28	10.49	NA	10.79	NA	NA
MW-1	01/03/1995	31,000	610	160	1,200	5,000	NA	NA	NA	NA	NA	NA	21.28	6.15	NA	15.13	NA	NA
MW-1	04/13/1995	20,000	340	42	680	2,900	NA	NA	NA	NA	NA	NA	21.28	5.24	NA	16.04	NA	NA
MW-1	06/30/1995	16,000	450	62	460	1,200	NA	NA	NA	NA	NA	NA	21.28	7.24	NA	14.04	NA	NA
MW-1	10/11/1995	8,400	660	47	510	850	8,000	NA	NA	NA	NA	NA	21.28	9.48	NA	11.80	NA	NA
MW-1	10/13/1995	7,400	730	54	490	1,100	8,200	NA	NA	NA	NA	NA	21.28	NA	NA	NA	NA	NA
MW-1	01/17/1996	24,000	570	110	820	2,900	15,000	NA	NA	NA	NA	NA	21.28	6.48	NA	14.80	NA	NA
MW-1	04/10/1996	20,000	120	11	420	1,400	15,000	NA	NA	NA	NA	NA	21.28	5.38	NA	15.90	NA	NA
MW-1	07/30/1996	7,900	240	22	170	300	12,000	NA	NA	NA	NA	NA	21.28	7.61	NA	13.67	NA	NA
MW-1	10/17/1996	6,600	1,000	20	120	130	10,000	NA	NA	NA	NA	NA	21.28	8.66	NA	12.62	NA	1.4
MW-1	01/22/1997	13,000	170	<50	330	1,200	18,000	NA	NA	NA	NA	NA	21.28	5.00	NA	16.28	NA	1.6
MW-1	04/01/1997	7,900	240	26	130	200	6,400	NA	NA	NA	NA	NA	21.28	6.42	NA	14.86	NA	1.4
MW-1	07/14/1997	5,000	<20	<20	59	61	9,000	NA	NA	NA	NA	NA	21.28	8.92	NA	12.36	NA	1.9
MW-1	10/08/1997	3,200	180	7.6	18	6.1	11,000	NA	NA	NA	NA	NA	21.28	9.43	NA	11.85	NA	4.8
MW-1	01/19/1998	8,100	39	<20	280	660	1,100	NA	NA	NA	NA	NA	21.28	1.20	NA	20.08	NA	2.6
MW-1	04/28/1998	2,900	62	<10	160	370	1,200	1,200	NA	NA	NA	NA	21.28	4.81	NA	16.47	NA	2.4
MW-1	09/30/1998	1,300	25	8.3	<5.0	12	2,000	NA	NA	NA	NA	NA	21.05	9.90	NA	11.15	NA	1.6

WELL CONCENTRATIONS
Shell-branded Service Station
3420 San Pablo Avenue
Oakland, CA

Well ID	Date	TPPH (ug/L)	B (ug/L)	T (ug/L)	E (ug/L)	X (ug/L)	MTBE 8020 (ug/L)	MTBE 8260 (ug/L)	DIPE (ug/L)	ETBE (ug/L)	TAME (ug/L)	TBA (ug/L)	TOC (MSL)	Depth to Water (ft.)	Depth to SPH (ft.)	GW Elevation (MSL)	SPH Thickness (ft.)	DO Reading (ppm)
MW-1	12/09/1998	21,000	240	<200	520	920	18,000	18,000	NA	NA	NA	NA	21.05	12.26	NA	8.79	NA	4.3
MW-1	01/18/1999	10,600	<100	<100	471	130	48,600	50,800	NA	NA	NA	NA	21.05	6.00	NA	15.05	NA	1.3
MW-1	04/12/1999	7,500	101	26.0	248	578	31,000	37,900	NA	NA	NA	NA	21.05	4.00	NA	17.05	NA	1.2
MW-1	07/27/1999	5,420	80.1	<50.0	123	143	24,700	33,200*	NA	NA	NA	NA	21.05	6.18	NA	14.87	NA	1.3
MW-1	10/14/1999	3,750	75.8	<12.5	30.3	37.0	17,200	20,600	NA	NA	NA	NA	21.05	6.83	NA	14.22	NA	1.3
MW-1	01/06/2000	5,550	82.2	<5.00	128	45.4	9,410	8,200	NA	NA	NA	NA	21.05	6.36	NA	14.69	NA	1.3
MW-1	04/05/2000	2,860	50.6	<10.0	98.2	36.2	4,120	3,150*	NA	NA	NA	NA	21.05	3.65	NA	17.40	NA	2.0
MW-1	07/20/2000	3,600	37.9	36.0	34.2	40.4	3,140	3,430*	NA	NA	NA	NA	21.05	4.11	NA	16.94	NA	1.2
MW-1	10/24/2000	2,330	32.3	<10.0	10.5	27.1	4,900	4,500	NA	NA	NA	NA	21.05	5.18	NA	15.87	NA	1.4
MW-1	01/19/2001	2,000	25.9	24.9	12.5	29.7	2,610	3,070	NA	NA	NA	NA	32.01	3.90	NA	28.11	NA	1.8
MW-1	04/27/2001	2,200	14	<2.0	5.3	6.8	NA	1,100	NA	NA	NA	NA	32.01	4.48	NA	27.53	NA	1.5
MW-1	07/26/2001	2,600	26	2.3	<2.0	5.4	NA	890	NA	NA	NA	NA	32.01	6.28	NA	25.73	NA	1.2
MW-1	10/02/2001	1,900	54	<2.0	7.8	14	NA	890	NA	NA	NA	NA	32.01	6.53	NA	25.48	NA	1.6
MW-1	01/15/2002	2,300	19	2.8	9.3	12	NA	370	NA	NA	NA	NA	32.01	5.00	NA	27.01	NA	1.9
MW-1	04/17/2002	4,500	20	2.0	1.3	4.6	NA	500	NA	NA	NA	NA	32.01	5.63	NA	26.38	NA	2.4
MW-1	07/11/2002	2,700	25	1.1	<1.0	2.1	NA	500	NA	NA	NA	NA	32.01	6.10	NA	25.91	NA	1.5
MW-1	10/10/2002	2,200	20	1.0	1.8	3.5	NA	580	NA	NA	NA	NA	32.01	6.68	NA	25.33	NA	2.5
MW-1	01/21/2003	3,100	27	12	30	14	NA	810	NA	NA	NA	NA	32.01	4.35	NA	27.66	NA	1.7
MW-1	05/02/2003	4,100	36	<25	<25	<50	NA	1,000	NA	NA	NA	NA	32.01	5.19	NA	26.82	NA	2.1
MW-1	07/10/2003	1,900	37	<12	<12	<25	NA	600	NA	NA	NA	NA	32.01	5.61	NA	26.40	NA	NA
MW-1	10/28/2003	4,300	97	<10	10	<20	NA	1,800	NA	NA	NA	NA	32.01	5.78	NA	26.23	NA	NA
MW-1	01/13/2004	3,000	53	10	29	<10	NA	510	NA	NA	NA	NA	32.01	4.95	NA	27.06	NA	NA
MW-1	04/01/2004	3,000	85	29	11	15	NA	310	NA	NA	NA	NA	32.01	5.05	NA	26.96	NA	NA
MW-1	07/21/2004	3,200	130	19	7.7	18	NA	410	<20	<20	<20	1,100	32.01	5.90	NA	26.11	NA	NA
MW-1	10/20/2004	3,600	200	8.4	12	21	NA	320	NA	NA	NA	NA	32.01	5.63	NA	26.38	NA	NA
MW-1	01/19/2005	2,800	55	<5.0	21	17	NA	170	NA	NA	NA	NA	32.01	4.64	NA	27.37	NA	NA
MW-2	08/06/1991	50,000	15,000	NA	2,700	13,000	NA	NA	NA	NA	NA	NA	21.56	9.72	NA	11.84	NA	NA
MW-2	10/23/1991	120,000	11,000	1,400	3,500	19,000	NA	NA	NA	NA	NA	NA	21.56	10.03	NA	11.53	NA	NA
MW-2	01/28/1992	49,000	7,400	800	1,800	8,300	NA	NA	NA	NA	NA	NA	21.56	8.78	NA	12.78	NA	NA

WELL CONCENTRATIONS
Shell-branded Service Station
3420 San Pablo Avenue
Oakland, CA

Well ID	Date	TPPH (ug/L)	B (ug/L)	T (ug/L)	E (ug/L)	X (ug/L)	MTBE 8020 (ug/L)	MTBE 8260 (ug/L)	DIPE (ug/L)	ETBE (ug/L)	TAME (ug/L)	TBA (ug/L)	TOC (MSL)	Depth to Water (ft.)	Depth to SPH (ft.)	GW Elevation (MSL)	SPH Thickness (ft.)	DO Reading (ppm)
MW-2	05/05/1992	52,000	12,000	1,100	2,200	12,000	NA	NA	NA	NA	NA	NA	21.56	7.58	NA	13.98	NA	NA
MW-2	07/13/1992	47,000	15,000	2,400	4,500	16,000	NA	NA	NA	NA	NA	NA	21.56	9.63	NA	11.93	NA	NA
MW-2	10/12/1992	NA	NA	NA	NA	NA	NA	NA	NA	NA	NA	NA	21.56	11.66	NA	9.92	0.03	NA
MW-2	01/12/1993	NA	NA	NA	NA	NA	NA	NA	NA	NA	NA	NA	21.56	7.13	NA	14.44	0.01	NA
MW-2	04/06/1993	NA	NA	NA	NA	NA	NA	NA	NA	NA	NA	NA	21.56	6.40	NA	15.17	<0.01	NA
MW-2	07/12/1993	59,000	12,000	950	2,400	11,000	NA	NA	NA	NA	NA	NA	21.56	8.75	NA	12.81	NA	NA
MW-2	10/13/1993	54,000	14,000	1,200	3,700	22,000	NA	NA	NA	NA	NA	NA	21.56	10.28	NA	11.28	NA	NA
MW-2	01/20/1994	NA	NA	NA	NA	NA	NA	NA	NA	NA	NA	NA	21.56	NA	NA	NA	NA	NA
MW-2	04/13/1994	79,000	9,400	740	2,100	12,000	NA	NA	NA	NA	NA	NA	21.56	7.35	NA	14.22	<0.01	NA
MW-2	07/19/1994	63,000	13,000	810	1,900	13,000	NA	NA	NA	NA	NA	NA	21.56	8.24	NA	13.32	NA	NA
MW-2	10/27/1994	64,000	8,800	480	2,100	10,000	NA	NA	NA	NA	NA	NA	21.56	10.26	NA	13.32	NA	NA
MW-2	01/03/1995	67,000	9,800	720	2,800	11,000	NA	NA	NA	NA	NA	NA	21.56	6.44	NA	15.12	NA	NA
MW-2	04/13/1995	83,000	10,000	490	2,600	13,000	NA	NA	NA	NA	NA	NA	21.56	5.89	NA	15.67	NA	NA
MW-2	06/30/1995	65,000	12,000	1,800	2,400	12,000	NA	NA	NA	NA	NA	NA	21.56	7.41	NA	14.15	NA	NA
MW-2	10/11/1995	68,000	8,800	840	3,000	13,000	1,400	NA	NA	NA	NA	NA	21.56	8.02	NA	13.54	NA	NA
MW-2	01/17/1996	79,000	12,000	640	2,700	14,000	2,200	NA	NA	NA	NA	NA	21.56	7.42	NA	14.14	NA	NA
MW-2	04/10/1996	84,000	7,200	310	1,700	7,800	2,900	NA	NA	NA	NA	NA	21.56	6.91	NA	14.65	NA	NA
MW-2	07/30/1996	26,000	6,800	210	1,300	5,500	4,500	NA	NA	NA	NA	NA	21.56	7.63	NA	13.93	NA	NA
MW-2	10/17/1996	46,000	9,800	340	2,000	6,500	4,900	NA	NA	NA	NA	NA	21.56	8.27	NA	13.29	NA	1.8
MW-2	01/22/1997	52,000	6,200	220	1,400	6,600	3,000	NA	NA	NA	NA	NA	21.56	7.09	NA	14.47	NA	1.9
MW-2	04/01/1997	69,000	6,000	380	2,400	11,000	3,800	NA	NA	NA	NA	NA	21.56	6.91	NA	14.65	NA	2.0
MW-2	07/14/1997	53,000	7,700	260	1,600	5,200	2,400	NA	NA	NA	NA	NA	21.56	9.93	NA	11.63	NA	1.2
MW-2	10/08/1997	56,000	8,500	320	1,600	5,100	4,200	NA	NA	NA	NA	NA	21.56	10.43	NA	11.13	NA	2.1
MW-2	01/19/1998	64,000	10,000	230	2,400	12,000	2,700	NA	NA	NA	NA	NA	21.56	3.60	NA	17.96	NA	2.4
MW-2	04/28/1998	45,000	9,800	310	2,700	11,000	2,400	2,000	NA	NA	NA	NA	21.56	4.81	NA	15.71	NA	2
MW-2	09/30/1998	42,000	7,400	200	2,600	9,800	1,800	NA	NA	NA	NA	NA	21.58	7.20	NA	14.38	NA	1.6
MW-2	12/09/1998	60,000	7,000	270	1,600	7,000	2,100	NA	NA	NA	NA	NA	21.58	7.11	NA	14.47	NA	4.6
MW-2	01/18/1999	45,000	7,960	151	1,750	6,410	1,310	NA	NA	NA	NA	NA	21.58	6.83	NA	14.75	NA	1.8
MW-2	04/12/1999	47,400	7,680	131	1,840	6,400	<1,000	NA	NA	NA	NA	NA	21.58	5.90	NA	15.68	NA	1.9
MW-2	07/27/1999	36,400	6,750	83.5	1,590	5,070	682	NA	NA	NA	NA	NA	21.58	6.56	NA	15.02	NA	2.0

WELL CONCENTRATIONS
Shell-branded Service Station
3420 San Pablo Avenue
Oakland, CA

Well ID	Date	TPPH (ug/L)	B (ug/L)	T (ug/L)	E (ug/L)	X (ug/L)	MTBE 8020 (ug/L)	MTBE 8260 (ug/L)	DIPE (ug/L)	ETBE (ug/L)	TAME (ug/L)	TBA (ug/L)	TOC (MSL)	Depth to Water (ft.)	Depth to SPH (ft.)	GW Elevation (MSL)	SPH Thickness (ft.)	DO Reading (ppm)
---------	------	----------------	-------------	-------------	-------------	-------------	------------------------	------------------------	----------------	----------------	----------------	---------------	--------------	----------------------------	--------------------------	--------------------------	---------------------------	------------------------

MW-2	10/14/1999	45,300	6,990	144	1,850	4,930	1,070	NA	NA	NA	NA	NA	21.58	8.90	NA	12.68	NA	1.5
MW-2	01/06/2000	44,100	5,820	107	1,720	4,590	841	NA	NA	NA	NA	NA	21.58	7.27	NA	14.31	NA	1.4
MW-2	04/05/2000	32,000	6,680	<100	1,770	4,030	934	NA	NA	NA	NA	NA	21.58	5.32	NA	16.26	NA	1.3
MW-2	07/20/2000	32,100	5,290	68.6	1,870	3,810	254	NA	NA	NA	NA	NA	21.58	5.47	NA	16.11	NA	2.9
MW-2	10/24/2000	24,400	4,680	<50.0	1,460	2,380	682	NA	NA	NA	NA	NA	21.58	5.88	NA	15.70	NA	2.2
MW-2	01/19/2001	29,200	4,980	127	2,820	4,320	<500	NA	NA	NA	NA	NA	32.54	5.96	NA	26.58	NA	1.4
MW-2	04/27/2001	40,000	5,400	67	2,800	5,100	NA	380	NA	NA	NA	NA	32.54	5.87	NA	26.67	NA	1.1
MW-2	07/26/2001	42,000	4,700	59	2,800	4,300	NA	<250	NA	NA	NA	NA	32.54	6.48	NA	26.06	NA	1.0
MW-2	10/02/2001	36,000	4,200	64	2,400	2,700	NA	<200	NA	NA	NA	NA	32.54	6.65	NA	25.89	NA	1.6
MW-2	01/15/2002	39,000	4,100	46	2,200	2,300	NA	280	NA	NA	NA	NA	32.54	5.81	NA	26.73	NA	1.8
MW-2	04/17/2002	30,000	3,800	44	2,100	2,100	NA	270	NA	NA	NA	NA	32.54	6.03	NA	26.51	NA	1.6
MW-2	07/11/2002	34,000	3,600	18	2,700	2,200	NA	110	NA	NA	NA	NA	32.54	6.49	NA	26.05	NA	2.7
MW-2	10/10/2002	26,000	2,600	19	1,900	810	NA	<100	NA	NA	NA	NA	32.54	6.82	NA	25.72	NA	2.4
MW-2	01/21/2003	30,000	3,000	24	2,000	1,400	NA	140	NA	NA	NA	NA	32.54	6.00	NA	26.54	NA	1.6
MW-2	05/02/2003	23,000	2,800	28	1,400	880	NA	<250	NA	NA	NA	NA	32.54	5.85	NA	26.69	NA	1.7
MW-2	07/10/2003	20,000	3,800	<50	2,500	1,500	NA	180	NA	NA	NA	NA	32.54	6.16	NA	26.38	NA	NA
MW-2	10/28/2003	35,000	5,400	59	2,800	1,400	NA	140	NA	NA	NA	NA	32.54	6.30	NA	26.24	NA	NA
MW-2	01/13/2004	39,000	6,400	55	3,000	1,400	NA	240	NA	NA	NA	NA	32.54	5.93	NA	26.61	NA	NA
MW-2	04/01/2004	29,000	4,200	<50	2,300	1,000	NA	140	NA	NA	NA	NA	32.54	5.99	NA	26.55	NA	NA
MW-2	07/21/2004	43,000	3,900	<50	2,700	860	NA	93	<200	<200	<200	<500	32.54	6.05	NA	26.49	NA	NA
MW-2	10/20/2004	33,000	5,100	<50	2,800	950	NA	97	NA	NA	NA	NA	32.54	6.10	NA	26.44	NA	NA
MW-2	01/19/2005	27,000	3,400	<50	2,000	580	NA	120	NA	NA	NA	NA	32.54	5.41	NA	27.13	NA	NA

MW-3	08/06/1991	430	8	1	4	15	NA	NA	NA	NA	NA	NA	21.78	11.18	NA	10.60	NA	NA
MW-3	10/23/1991	390	2.10	<0.3	0.48	2	NA	NA	NA	NA	NA	NA	21.78	11.69	NA	10.09	NA	NA
MW-3	01/28/1992	190	<0.5	<0.5	<0.5	<0.5	NA	NA	NA	NA	NA	NA	21.78	9.99	NA	11.79	NA	NA
MW-3	05/04/1992	190	<1	<1	<1	0.71	NA	NA	NA	NA	NA	NA	21.78	9.46	NA	12.32	NA	NA
MW-3	07/20/1992	200a	<0.5	<0.5	<0.5	<0.5	NA	NA	NA	NA	NA	NA	21.78	11.29	NA	10.49	NA	NA
MW-3	10/12/1992	180a	<0.5	<0.5	<0.5	<0.5	NA	NA	NA	NA	NA	NA	21.78	13.10	NA	8.68	NA	NA
MW-3	01/12/1993	180	<0.5	2.3	0.9	5.6	NA	NA	NA	NA	NA	NA	21.78	7.32	NA	14.46	NA	NA

WELL CONCENTRATIONS
Shell-branded Service Station
3420 San Pablo Avenue
Oakland, CA

Well ID	Date	TPPH (ug/L)	B (ug/L)	T (ug/L)	E (ug/L)	X (ug/L)	MTBE 8020 (ug/L)	MTBE 8260 (ug/L)	DIPE (ug/L)	ETBE (ug/L)	TAME (ug/L)	TBA (ug/L)	TOC (MSL)	Depth to Water (ft.)	Depth to SPH (ft.)	GW Elevation (MSL)	SPH Thickness (ft.)	DO Reading (ppm)
MW-3	04/06/1993	280	<0.5	<0.5	<0.5	<0.5	NA	NA	NA	NA	NA	NA	21.78	7.44	NA	14.34	NA	NA
MW-3	07/12/1993	310a	<0.5	<0.5	<0.5	<0.5	NA	NA	NA	NA	NA	NA	21.78	10.62	NA	11.16	NA	NA
MW-3	10/13/1993	150	<0.5	<0.5	<0.5	<0.5	NA	NA	NA	NA	NA	NA	21.78	12.05	NA	9.73	NA	NA
MW-3	01/20/1994	180	<0.5	<0.5	<0.5	<0.5	NA	NA	NA	NA	NA	NA	21.78	9.62	NA	12.16	NA	NA
MW-3	04/13/1994	270	<0.5	<0.5	<0.5	<0.5	NA	NA	NA	NA	NA	NA	21.78	9.15	NA	12.63	NA	NA
MW-3	07/19/1994	190a	<0.5	<0.5	<0.5	<0.5	NA	NA	NA	NA	NA	NA	21.78	10.13	NA	11.65	NA	NA
MW-3	10/27/1994	160a	<0.5	<0.5	<0.5	<0.5	NA	NA	NA	NA	NA	NA	21.78	11.66	NA	10.12	NA	NA
MW-3	01/03/1995	100a	<0.5	<0.5	<0.5	<0.5	NA	NA	NA	NA	NA	NA	21.78	6.89	NA	14.89	NA	NA
MW-3	04/13/1995	120a	<0.5	<0.5	<0.5	<0.5	NA	NA	NA	NA	NA	NA	21.78	6.79	NA	14.99	NA	NA
MW-3	06/30/1995	180a	<0.5	<0.5	<0.5	<0.5	NA	NA	NA	NA	NA	NA	21.78	8.94	NA	12.84	NA	NA
MW-3	10/11/1995	150	2.2	<0.5	<0.5	<0.5	2.3	NA	NA	NA	NA	NA	21.78	10.62	NA	11.16	NA	NA
MW-3	01/17/1996	120	<0.5	<0.5	<0.5	<0.5	7.8	NA	NA	NA	NA	NA	21.78	7.18	NA	14.60	NA	NA
MW-3	04/10/1996	160	<0.5	<0.5	<0.5	<0.5	12	NA	NA	NA	NA	NA	21.78	6.76	NA	15.02	NA	NA
MW-3	07/30/1996	57	<0.5	<0.5	<0.5	<0.5	<2.5	NA	NA	NA	NA	NA	21.78	9.04	NA	12.74	NA	NA
MW-3	10/17/1996	<50	<0.5	<0.5	<0.5	<0.5	<2.5	NA	NA	NA	NA	NA	21.78	9.04	NA	12.74	NA	2.0
MW-3	01/22/1997	<50	<0.5	<0.5	<0.5	<0.5	3.7	NA	NA	NA	NA	NA	21.78	5.03	NA	16.75	NA	2.4
MW-3	04/01/1997	71	<0.50	<0.50	<0.50	<0.50	NA b	NA	NA	NA	NA	NA	21.78	8.23	NA	13.55	NA	1.6
MW-3	07/14/1997	<50	<0.50	<0.50	<0.50	1.5	NA b	NA	NA	NA	NA	NA	21.78	9.09	NA	12.69	NA	1.9
MW-3	10/08/1997	73	<0.50	<0.50	<0.50	<0.50	NA b	NA	NA	NA	NA	NA	21.78	10.23	NA	11.55	NA	5.5
MW-3	12/05/1997	Abandoned																

MW-3R	04/06/1999	NA	NA	NA	NA	NA	NA	NA	NA	NA	NA	NA	21.83	9.89	NA	11.94	NA	NA
MW-3R	04/12/1999	<50.0	<0.500	<0.500	<0.500	<0.500	<5.00	NA	NA	NA	NA	NA	21.83	5.83	NA	16.00	NA	2.1
MW-3R	07/27/1999	<50.0	<0.500	<0.500	<0.500	<0.500	4.15	NA	NA	NA	NA	NA	21.83	9.59	NA	12.24	NA	2.0
MW-3R	10/14/1999	<50.0	<0.500	<0.500	<0.500	<0.500	9.43	NA	NA	NA	NA	NA	21.83	10.00	NA	11.83	NA	0.6
MW-3R	01/06/2000	78	<0.500	<0.500	<0.500	<0.500	31	NA	NA	NA	NA	NA	21.83	9.71	NA	12.12	NA	0.8
MW-3R	04/05/2000	<50.0	<0.500	<0.500	<0.500	<0.500	273	2,890*	NA	NA	NA	NA	21.83	6.90	NA	14.93	NA	1.5
MW-3R	07/20/2000	<50.0	<0.500	<0.500	<0.500	<0.500	<2.50	NA	NA	NA	NA	NA	21.83	6.94	NA	14.89	NA	1.1
MW-3R	10/24/2000	NA	NA	NA	NA	NA	NA	NA	NA	NA	NA	NA	21.83	8.90	NA	12.93	NA	NA
MW-3R	01/19/2001	<50.0	<0.500	<0.500	<0.500	<0.500	79.2	NA	NA	NA	NA	NA	32.79	7.04	NA	25.75	NA	2.0

WELL CONCENTRATIONS
Shell-branded Service Station
3420 San Pablo Avenue
Oakland, CA

Well ID	Date	TPPH (ug/L)	B (ug/L)	T (ug/L)	E (ug/L)	X (ug/L)	MTBE 8020 (ug/L)	MTBE 8260 (ug/L)	DIPE (ug/L)	ETBE (ug/L)	TAME (ug/L)	TBA (ug/L)	TOC (MSL)	Depth to Water (ft.)	Depth to SPH (ft.)	GW Elevation (MSL)	SPH Thickness (ft.)	DO Reading (ppm)
MW-3R	04/27/2001	NA	NA	NA	NA	NA	NA	NA	NA	NA	NA	NA	32.79	7.38	NA	25.41	NA	NA
MW-3R	07/26/2001	97	<0.50	<0.50	<0.50	<0.50	NA	200	NA	NA	NA	NA	32.79	9.30	NA	23.49	NA	1.8
MW-3R	10/02/2001	NA	NA	NA	NA	NA	NA	NA	NA	NA	NA	NA	32.79	9.41	NA	23.38	NA	NA
MW-3R	01/15/2002	55	<0.50	<0.50	<0.50	<0.50	NA	32	NA	NA	NA	NA	32.79	6.05	NA	26.74	NA	0.7
MW-3R	04/17/2002	NA	NA	NA	NA	NA	NA	NA	NA	NA	NA	NA	32.79	7.70	NA	25.09	NA	NA
MW-3R	07/11/2002	110	<0.50	<0.50	<0.50	<0.50	NA	65	NA	NA	NA	NA	32.79	8.76	NA	24.03	NA	2.5
MW-3R	10/10/2002	NA	NA	NA	NA	NA	NA	NA	NA	NA	NA	NA	32.79	9.65	NA	23.14	NA	NA
MW-3R	01/21/2003	65	<0.50	<0.50	<0.50	<0.50	NA	13	NA	NA	NA	NA	32.79	5.21	NA	27.58	NA	1.6
MW-3R	05/02/2003	NA	NA	NA	NA	NA	NA	NA	NA	NA	NA	NA	32.79	6.08	NA	26.71	NA	NA
MW-3R	07/10/2003	<50	<0.50	<0.50	<0.50	<1.0	NA	11	NA	NA	NA	NA	32.79	8.20	NA	24.59	NA	NA
MW-3R	10/28/2003	NA	NA	NA	NA	NA	NA	NA	NA	NA	NA	NA	32.79	8.57	NA	24.22	NA	NA
MW-3R	01/13/2004	<50	<0.50	<0.50	<0.50	<1.0	NA	3.9	NA	NA	NA	NA	32.79	5.79	NA	27.00	NA	NA
MW-3R	04/01/2004	NA	NA	NA	NA	NA	NA	NA	NA	NA	NA	NA	32.79	7.22	NA	25.57	NA	NA
MW-3R	07/21/2004	<50	<0.50	<0.50	<0.50	<1.0	NA	2.7	<2.0	<2.0	<2.0	<5.0	32.79	8.55	NA	24.24	NA	NA
MW-3R	10/20/2004	NA	NA	NA	NA	NA	NA	NA	NA	NA	NA	NA	32.79	8.30	NA	24.49	NA	NA
MW-3R	01/19/2005	<50	<0.50	<0.50	<0.50	<1.0	NA	2.0	NA	NA	NA	NA	32.79	6.10	NA	26.69	NA	NA
MW-4	08/06/1991	1,300	28	18	68	150	NA	NA	NA	NA	NA	NA	20.31	10.57	NA	9.74	NA	NA
MW-4	10/23/1991	1,900	97	6.10	38	77	NA	NA	NA	NA	NA	NA	20.31	10.46	NA	9.85	NA	NA
MW-4	01/28/1992	200	7.60	<0.5	3	3.30	NA	NA	NA	NA	NA	NA	20.31	9.54	NA	10.77	NA	NA
MW-4	05/04/1992	690	98	3	13	<1	NA	NA	NA	NA	NA	NA	20.31	8.33	NA	11.98	NA	NA
MW-4	07/13/1992	1,500	140	2.90	17	12	NA	NA	NA	NA	NA	NA	20.31	9.87	NA	10.44	NA	NA
MW-4	10/12/1992	NA	NA	NA	NA	NA	NA	NA	NA	NA	NA	NA	20.31	12.43	NA	8.50	0.78	NA
MW-4	01/12/1993	NA	NA	NA	NA	NA	NA	NA	NA	NA	NA	NA	20.31	7.12	NA	13.99	1.00	NA
MW-4	04/06/1993	NA	NA	NA	NA	NA	NA	NA	NA	NA	NA	NA	20.31	7.23	NA	13.84	0.95	NA
MW-4	07/12/1993	NA	NA	NA	NA	NA	NA	NA	NA	NA	NA	NA	20.31	10.08	NA	10.25	0.03	NA
MW-4	10/13/1993	NA	NA	NA	NA	NA	NA	NA	NA	NA	NA	NA	20.31	11.35	NA	9.06	0.12	NA
MW-4	01/20/1994	NA	NA	NA	NA	NA	NA	NA	NA	NA	NA	NA	20.31	9.06	NA	11.26	0.02	NA
MW-4	04/13/1994	NA	NA	NA	NA	NA	NA	NA	NA	NA	NA	NA	20.31	8.58	NA	11.74	0.01	NA
MW-4	07/19/1994	12,000	230	43	230	660	NA	NA	NA	NA	NA	NA	20.31	9.71	NA	10.60	NA	NA

WELL CONCENTRATIONS
Shell-branded Service Station
3420 San Pablo Avenue
Oakland, CA

Well ID	Date	TPPH (ug/L)	B (ug/L)	T (ug/L)	E (ug/L)	X (ug/L)	MTBE 8020 (ug/L)	MTBE 8260 (ug/L)	DIPE (ug/L)	ETBE (ug/L)	TAME (ug/L)	TBA (ug/L)	TOC (MSL)	Depth to Water (ft.)	Depth to SPH (ft.)	GW Elevation (MSL)	SPH Thickness (ft.)	DO Reading (ppm)
MW-4	10/27/1994	NA	NA	NA	NA	NA	NA	NA	NA	NA	NA	NA	20.31	10.60	NA	9.73	0.03	NA
MW-4	01/03/1995	NA	NA	NA	NA	NA	NA	NA	NA	NA	NA	NA	20.31	5.49	NA	14.83	0.01	NA
MW-4	04/13/1995	NA	NA	NA	NA	NA	NA	NA	NA	NA	NA	NA	20.31	6.53	NA	13.80	0.03	NA
MW-4	06/30/1995	7,400	140	<0.5	160	350	NA	NA	NA	NA	NA	NA	20.31	9.57	NA	10.74	NA	NA
MW-4	10/11/1995	3,000	29	10	100	82	9,700	NA	NA	NA	NA	NA	20.31	10.30	NA	10.01	NA	NA
MW-4	01/17/1996	9,700	190	<0.5	190	410	4,500	NA	NA	NA	NA	NA	20.31	6.68	NA	13.63	NA	NA
MW-4	04/10/1996	2,800	16	<0.5	22	50	6,100	NA	NA	NA	NA	NA	20.31	7.90	NA	12.41	NA	NA
MW-4	07/30/1996	1,600	68	<12	58	39	8,500	NA	NA	NA	NA	NA	20.31	8.73	NA	11.58	NA	2.8
MW-4	10/17/1996	4,800	120	<25	150	96	11,000	NA	NA	NA	NA	NA	20.31	7.63	NA	10.34	NA	2.8
MW-4	01/22/1997	12,000	83	<20	170	240	4,300	NA	NA	NA	NA	NA	20.31	5.26	NA	15.05	NA	2.6
MW-4	04/01/1997	4,800	65	<5.0	81	93	3,200	NA	NA	NA	NA	NA	20.31	8.02	NA	12.29	NA	2.4
MW-4	07/14/1997	2,400	35	<10	30	20	6,000	NA	NA	NA	NA	NA	20.31	10.05	NA	10.26	NA	2.0
MW-4	10/08/1997	2,900	66	<20	<20	<20	7,300	NA	NA	NA	NA	NA	20.31	10.22	NA	10.09	NA	5.9
MW-4	01/19/1998	Inaccessible		NA	NA	NA	NA	NA	NA	NA	NA	NA	20.31	NA	NA	NA	NA	NA
MW-4	04/28/1998	Inaccessible		NA	NA	NA	NA	NA	NA	NA	NA	NA	20.31	NA	NA	NA	NA	NA
MW-4	09/30/1998	1,300	57	8.7	58	37	3,600	NA	NA	NA	NA	NA	20.92	9.31	NA	11.61	NA	2.9
MW-4	12/09/1998	3,500	130	<5.0	100	36	3,200	4,500	NA	NA	NA	NA	20.92	9.30	NA	11.62	NA	2.2
MW-4	01/18/1999	7,040	321	<25.0	273	<25.0	4,830	4,660	NA	NA	NA	NA	20.92	8.60	NA	12.32	NA	2.3
MW-4	04/12/1999	1,540	47.6	<10.0	24.4	<10.0	2,760	NA	NA	NA	NA	NA	20.92	6.25	NA	14.67	NA	1.9
MW-4	07/27/1999	3,570	214	<25.0	58.3	31.0	5,440	7,280*	NA	NA	NA	NA	20.92	9.33	NA	11.59	NA	1.9
MW-4	10/14/1999	3,920	157	<25.0	103	<25.0	6,550	8,990	NA	NA	NA	NA	20.92	9.93	NA	10.99	NA	1.7
MW-4	01/06/2000	5,030	247	7.2	169	37.7	6,860	7,400	NA	NA	NA	NA	20.92	9.31	NA	11.61	NA	1.7
MW-4	04/05/2000	1,870	120	<5.00	15.1	<5.00	4,400	2,890*	NA	NA	NA	NA	20.92	6.00	NA	14.92	NA	1.8
MW-4	07/20/2000	6,740	114	36.4	71.9	28.2	1,900	NA	NA	NA	NA	NA	20.92	6.10	NA	14.82	NA	2.1
MW-4	10/24/2000	2,120	108	8.28	12.5	<5.00	6,070	5,950	NA	NA	NA	NA	20.92	8.90	NA	12.02	NA	1.1
MW-4	01/19/2001	3,330	67.2	<5.00	7.18	<5.00	3,620	4,330	NA	NA	NA	NA	31.88	7.25	NA	24.63	NA	1.8
MW-4	04/27/2001	1,600	79	<10	<10	<10	NA	3,900	NA	NA	NA	NA	31.88	7.41	NA	24.47	NA	1.4
MW-4	07/26/2001	2,700	140	<20	24	<20	NA	4,700	NA	NA	NA	NA	31.88	8.20	NA	23.68	NA	1.8
MW-4	10/02/2001	4,600	170	<10	50	<10	NA	6,300	NA	NA	NA	NA	31.88	8.55	NA	23.33	NA	2.1
MW-4	01/15/2002	1,000	34	<5.0	<5.0	9.8	NA	2,800	NA	NA	NA	NA	31.88	6.53	NA	25.35	NA	2.7

WELL CONCENTRATIONS
Shell-branded Service Station
3420 San Pablo Avenue
Oakland, CA

Well ID	Date	TPPH (ug/L)	B (ug/L)	T (ug/L)	E (ug/L)	X (ug/L)	MTBE 8020 (ug/L)	MTBE 8260 (ug/L)	DIPE (ug/L)	ETBE (ug/L)	TAME (ug/L)	TBA (ug/L)	TOC (MSL)	Depth to Water (ft.)	Depth to SPH (ft.)	GW Elevation (MSL)	SPH Thickness (ft.)	DO Reading (ppm)
MW-4	04/17/2002	1,400	92	<10	<10	11	NA	4,100	NA	NA	NA	NA	31.88	7.00	NA	24.88	NA	2.4
MW-4	07/11/2002	1,800	82	<10	<10	11	NA	4,500	NA	NA	NA	NA	31.88	8.49	NA	23.39	NA	2.1
MW-4	10/10/2002	7,400	230	<10	45	<10	NA	6,600	NA	NA	NA	NA	31.88	9.05	NA	22.83	NA	2.5
MW-4	01/21/2003	1,400	27	<2.5	<2.5	<2.5	NA	1,200	NA	NA	NA	NA	31.88	6.50	NA	25.38	NA	0.4
MW-4	05/02/2003	<2,500	80	<25	<25	<50	NA	2,500	NA	NA	NA	NA	31.88	6.97	NA	24.91	NA	1.3
MW-4	07/10/2003	<2,500	93	<25	<25	<50	NA	2,800	NA	NA	NA	NA	31.88	7.74	NA	24.14	NA	NA
MW-4	10/28/2003	4,000	120	<10	<10	<20	NA	2,100	NA	NA	NA	NA	31.88	8.43	NA	23.45	NA	NA
MW-4	01/13/2004	2,000	45	<5.0	<5.0	<10	NA	620	NA	NA	NA	NA	31.88	6.75	NA	25.13	NA	NA
MW-4	04/01/2004	1,400	17	<2.5	<2.5	<5.0	NA	540	NA	NA	NA	NA	31.88	6.40	NA	25.48	NA	NA
MW-4	07/21/2004	3,100	120	<2.5	11	<5.0	NA	900	<10	<10	<10	2,200	31.88	8.23	NA	23.65	NA	NA
MW-4	10/20/2004	3,600	97	<2.5	9.7	<5.0	NA	470	NA	NA	NA	NA	31.88	8.30	NA	23.58	NA	NA
MW-4	01/19/2005	1,600	15	<2.5	<2.5	<5.0	NA	220	NA	NA	NA	NA	31.88	5.83	NA	26.05	NA	NA
MW-5	08/06/1991	9,100	210	27	240	660	NA	NA	NA	NA	NA	NA	20.91	10.23	NA	10.68	NA	NA
MW-5	10/23/1991	12,000	92	18	230	450	NA	NA	NA	NA	NA	NA	20.91	10.89	NA	10.02	NA	NA
MW-5	01/28/1992	3,300	130	10	180	220	NA	NA	NA	NA	NA	NA	20.91	8.45	NA	12.46	NA	NA
MW-5	05/04/1992	3,900	95	<12.5	260	120	NA	NA	NA	NA	NA	NA	20.91	8.05	NA	12.86	NA	NA
MW-5	07/13/1992	4,100	180	12	250	73	NA	NA	NA	NA	NA	NA	20.91	10.00	NA	10.91	NA	NA
MW-5	10/12/1992	NA	NA	NA	NA	NA	NA	NA	NA	NA	NA	NA	20.91	11.83	NA	9.09	0.01	NA
MW-5	01/12/1993	NA	NA	NA	NA	NA	NA	NA	NA	NA	NA	NA	20.91	6.10	NA	14.81	<0.01	NA
MW-5	04/06/1993	6,200	71	<0.5	53	150	NA	NA	NA	NA	NA	NA	20.91	6.18	NA	14.73	NA	NA
MW-5	07/12/1993	3,400	130	<0.5	170	130	NA	NA	NA	NA	NA	NA	20.91	9.59	NA	11.32	NA	NA
MW-5	10/13/1993	NA	NA	NA	NA	NA	NA	NA	NA	NA	NA	NA	20.91	10.80	NA	10.13	0.03	NA
MW-5	01/20/1994	NA	NA	NA	NA	NA	NA	NA	NA	NA	NA	NA	20.91	7.42	NA	13.49	0.01	NA
MW-5	04/13/1994	NA	NA	NA	NA	NA	NA	NA	NA	NA	NA	NA	20.91	7.05	NA	13.87	0.01	NA
MW-5	07/19/1994	11,000	180	13	180	260	NA	NA	NA	NA	NA	NA	20.91	8.57	NA	12.34	NA	NA
MW-5	10/27/1994	6,900	82	<5	210	1,110	NA	NA	NA	NA	NA	NA	20.91	10.14	NA	10.77	NA	NA
MW-5	01/03/1995	12,000	110	46	790	510	NA	NA	NA	NA	NA	NA	20.91	5.84	NA	15.07	NA	NA
MW-5	04/13/1995	10,000	61	<20	330	140	NA	NA	NA	NA	NA	NA	20.91	5.28	NA	15.63	NA	NA
MW-5	06/30/1995	12,000	180	8.60	440	340	NA	NA	NA	NA	NA	NA	20.91	7.43	NA	13.48	NA	NA

WELL CONCENTRATIONS
Shell-branded Service Station
3420 San Pablo Avenue
Oakland, CA

Well ID	Date	TPPH (ug/L)	B (ug/L)	T (ug/L)	E (ug/L)	X (ug/L)	MTBE 8020 (ug/L)	MTBE 8260 (ug/L)	DIPE (ug/L)	ETBE (ug/L)	TAME (ug/L)	TBA (ug/L)	TOC (MSL)	Depth to Water (ft.)	Depth to SPH (ft.)	GW Elevation (MSL)	SPH Thickness (ft.)	DO Reading (ppm)
MW-5	10/11/1995	11,000	<50	<50	440	340	5,100	NA	NA	NA	NA	NA	20.91	8.90	NA	12.01	NA	NA
MW-5	01/17/1996	82,000	330	120	960	1,400	820	NA	NA	NA	NA	NA	20.91	6.40	NA	14.51	NA	NA
MW-5	04/10/1996	23,000	<50	<50	360	190	770	NA	NA	NA	NA	NA	20.91	5.70	NA	15.21	NA	NA
MW-5	07/30/1996	38,000	3,000	<100	1,100	2,600	560	NA	NA	NA	NA	NA	20.91	7.71	NA	13.20	NA	NA
MW-5	10/17/1996	13,000	36	<10	210	160	720	NA	NA	NA	NA	NA	20.91	9.04	NA	11.87	NA	1.4
MW-5	01/22/1997	20,000	63	<50	380	390	650	NA	NA	NA	NA	NA	20.91	4.85	NA	16.06	NA	1.6
MW-5	04/01/1997	16,000	110	<50	390	320	2,200	NA	NA	NA	NA	NA	20.91	6.54	NA	14.37	NA	1.4
MW-5	07/14/1997	15,000	70	<20	220	170	450	NA	NA	NA	NA	NA	20.91	8.54	NA	12.37	NA	1.8
MW-5	10/08/1997	9,100	27	11	170	57	530	NA	NA	NA	NA	NA	20.91	9.09	NA	11.82	NA	4.7
MW-5	01/19/1998	9,500	92	<50	200	77	1,100	NA	NA	NA	NA	NA	20.91	2.11	NA	18.80	NA	2.5
MW-5	04/28/1998	15,000	100	53	150	80	460	NA	NA	NA	NA	NA	20.91	4.90	NA	16.01	NA	2.2
MW-5	09/30/1998	11,000	120	<100	240	200	<500	NA	NA	NA	NA	NA	21.71	8.05	NA	13.66	NA	2.0
MW-5	12/09/1998	45,000	<200	<200	240	240	<1,000	NA	NA	NA	NA	NA	21.71	8.62	NA	13.09	NA	4.7
MW-5	01/18/1999	9,120	13.8	<2.50	315	74.5	131	NA	NA	NA	NA	NA	21.71	6.75	NA	14.96	NA	2.1
MW-5	04/12/1999	16,200	80.9	<50.0	163	<50.0	8,310	NA	NA	NA	NA	NA	21.71	4.80	NA	16.91	NA	2.3
MW-5	07/27/1999	6,820	<5.00	<5.00	99.7	<5.00	216	NA	NA	NA	NA	NA	21.71	6.25	NA	15.46	NA	2.1
MW-5	10/14/1999	10,800	47.8	<12.5	313	23.1	232	NA	NA	NA	NA	NA	21.71	6.93	NA	14.78	NA	2.8
MW-5	01/06/2000	9,920	39.8	15.4	220	69.6	478	NA	NA	NA	NA	NA	21.71	7.52	NA	14.19	NA	2.9
MW-5	04/05/2000	8,370	68.3	20.1	40.2	<10.0	1,570	NA	NA	NA	NA	NA	21.71	5.31	NA	16.40	NA	0.4
MW-5	07/20/2000	15,500	60.5	181	104	108	460	NA	NA	NA	NA	NA	21.71	5.40	NA	16.31	NA	1.7
MW-5	10/24/2000	5,170	24.3	12.6	16.5	9.79	130	NA	NA	NA	NA	NA	21.71	5.59	NA	16.12	NA	1.3
MW-5	01/19/2001	4,000	<5.00	17.4	88.1	22.6	371	NA	NA	NA	NA	NA	32.67	5.05	NA	27.62	NA	1.0
MW-5	04/27/2001	3,100	<1.0	<1.0	2.6	1.3	NA	210	NA	NA	NA	NA	32.67	5.38	NA	27.29	NA	1.3
MW-5	07/26/2001	11,000	1.4	<1.0	13	2.2	NA	46	NA	NA	NA	NA	32.67	7.17	NA	25.50	NA	1.6
MW-5	10/02/2001	5,300	6.2	3.4	60	11	NA	<100	NA	NA	NA	NA	32.67	7.86	NA	24.81	NA	2.2
MW-5	01/15/2002	3,800	1.0	<0.50	1.7	0.60	NA	120	NA	NA	NA	NA	32.67	4.35	NA	28.32	NA	1.7
MW-5	04/17/2002	4,600	0.61	<0.50	1.5	<0.50	NA	140	NA	NA	NA	NA	32.67	6.04	NA	26.63	NA	0.5
MW-5	07/11/2002	7,200	1.8	0.58	5.9	0.78	NA	130	NA	NA	NA	NA	32.67	6.72	NA	25.95	NA	4.2
MW-5	10/10/2002	4,300	3.2	<1.0	3.5	<1.0	NA	86	NA	NA	NA	NA	32.67	6.99	NA	25.68	NA	2.5
MW-5	01/21/2003	4,300	2.4	<0.50	7.8	0.67	NA	170	NA	NA	NA	NA	32.67	5.09	NA	27.58	NA	0.5

WELL CONCENTRATIONS
Shell-branded Service Station
3420 San Pablo Avenue
Oakland, CA

Well ID	Date	TPPH (ug/L)	B (ug/L)	T (ug/L)	E (ug/L)	X (ug/L)	MTBE 8020 (ug/L)	MTBE 8260 (ug/L)	DIPE (ug/L)	ETBE (ug/L)	TAME (ug/L)	TBA (ug/L)	TOC (MSL)	Depth to Water (ft.)	Depth to SPH (ft.)	GW Elevation (MSL)	SPH Thickness (ft.)	DO Reading (ppm)
MW-5	05/02/2003	3,600 d	<10	<10	<10	<20	NA	170	NA	NA	NA	NA	32.67	5.14	NA	27.53	NA	0.05
MW-5	07/10/2003	2,700	2.1	<1.0	4.8	<2.0	NA	48	NA	NA	NA	NA	32.67	5.68	NA	26.99	NA	NA
MW-5	10/28/2003	7,500	<5.0	<5.0	11	<10	NA	63	NA	NA	NA	NA	32.67	5.79	NA	26.88	NA	NA
MW-5	01/13/2004	3,800	<2.5	<2.5	6.9	<5.0	NA	140	NA	NA	NA	NA	32.67	4.69	NA	27.98	NA	NA
MW-5	04/01/2004	3,800	<5.0	<5.0	<5.0	<10	NA	180	NA	NA	NA	NA	32.67	5.60	NA	27.07	NA	NA
MW-5	07/21/2004	2,500	<5.0	<5.0	<5.0	<10	NA	85	<20	<20	<20	59	32.67	6.50	NA	26.17	NA	NA
MW-5	10/20/2004	4,900	<5.0	<5.0	<5.0	<10	NA	120	NA	NA	NA	NA	32.67	6.87	NA	25.80	NA	NA
MW-5	01/19/2005	3,200	<5.0	<5.0	<5.0	<10	NA	110	NA	NA	NA	NA	32.67	4.73	NA	27.94	NA	NA
MW-6	08/06/1991	28,000	1,400	200	1,300	4,200	NA	NA	NA	NA	NA	NA	22.32	10.61	NA	11.71	NA	NA
MW-6	10/23/1991	53,000	1,400	230	1,800	6,700	NA	NA	NA	NA	NA	NA	22.32	11.68	NA	10.64	NA	NA
MW-6	01/28/1992	87,000	1,200	470	2,000	6,600	NA	NA	NA	NA	NA	NA	22.32	8.90	NA	13.42	NA	NA
MW-6	05/05/1992	230,000	<500	<500	3,200	11,000	NA	NA	NA	NA	NA	NA	22.32	8.01	NA	14.31	NA	NA
MW-6	07/13/1992	2,700,000	<2,500	3,500	14,000	36,000	NA	NA	NA	NA	NA	NA	22.32	10.77	NA	11.55	NA	NA
MW-6	10/12/1992	NA	NA	NA	NA	NA	NA	NA	NA	NA	NA	NA	22.32	8.68	NA	9.34	0.48	NA
MW-6	01/12/1993	NA	NA	NA	NA	NA	NA	NA	NA	NA	NA	NA	22.32	6.40	NA	15.92	<0.01	NA
MW-6	04/06/1993	320,000	2,500	14,000	980	14,000	NA	NA	NA	NA	NA	NA	22.32	5.93	NA	16.39	NA	NA
MW-6	07/12/1993	31,000	1,100	4,500	150	4,500	NA	NA	NA	NA	NA	NA	22.32	10.25	NA	12.07	NA	NA
MW-6	10/13/1993	NA	NA	NA	NA	NA	NA	NA	NA	NA	NA	NA	22.32	12.28	NA	10.20	0.20	NA
MW-6	01/20/1994	NA	NA	NA	NA	NA	NA	NA	NA	NA	NA	NA	22.32	9.14	NA	13.20	0.02	NA
MW-6	04/13/1994	NA	NA	NA	NA	NA	NA	NA	NA	NA	NA	NA	22.32	7.67	NA	14.66	0.01	NA
MW-6	07/19/1994	NA	NA	NA	NA	NA	NA	NA	NA	NA	NA	NA	22.32	10.07	NA	12.31	0.07	NA
MW-6	10/27/1994	NA	NA	NA	NA	NA	NA	NA	NA	NA	NA	NA	22.32	11.84	NA	10.57	0.11	NA
MW-6	01/03/1995	NA	NA	NA	NA	NA	NA	NA	NA	NA	NA	NA	22.32	7.80	NA	14.54	0.02	NA
MW-6	04/13/1995	NA	NA	NA	NA	NA	NA	NA	NA	NA	NA	NA	22.32	5.77	NA	16.57	0.02	NA
MW-6	06/30/1995	1,100,000	6,600	6,100	12,000	29,000	NA	NA	NA	NA	NA	NA	22.32	7.78	NA	14.54	NA	NA
MW-6	10/11/1995	30,000	130	<50	1,400	4,200	710	NA	NA	NA	NA	NA	22.32	10.06	NA	12.26	NA	NA
MW-6	01/17/1996	450,000	510	1,400	2,700	11,000	630	NA	NA	NA	NA	NA	22.32	6.91	NA	15.41	NA	NA
MW-6	04/10/1996	22,000	47	<10	350	860	<50	NA	NA	NA	NA	NA	22.32	5.92	NA	16.40	NA	NA
MW-6	07/30/1996	38,000	3,000	<100	1,100	2,600	560	NA	NA	NA	NA	NA	22.32	8.97	NA	13.35	NA	NA

WELL CONCENTRATIONS
Shell-branded Service Station
3420 San Pablo Avenue
Oakland, CA

Well ID	Date	TPPH (ug/L)	B (ug/L)	T (ug/L)	E (ug/L)	X (ug/L)	MTBE 8020 (ug/L)	MTBE 8260 (ug/L)	DIPE (ug/L)	ETBE (ug/L)	TAME (ug/L)	TBA (ug/L)	TOC (MSL)	Depth to Water (ft.)	Depth to SPH (ft.)	GW Elevation (MSL)	SPH Thickness (ft.)	DO Reading (ppm)
MW-6	10/17/1996	34,000	470	<100	1,300	3,900	<500	NA	NA	NA	NA	NA	22.32	9.87	NA	12.45	NA	1.0
MW-6	01/22/1997	26,000	<100	<100	600	1,700	<500	NA	NA	NA	NA	NA	22.32	4.43	NA	17.89	NA	1.3
MW-6	04/01/1997	30,000	96	33	840	2,600	190	NA	NA	NA	NA	NA	22.32	6.84	NA	15.48	NA	1.4
MW-6	07/14/1997	29,000	200	<100	690	2,000	<500	NA	NA	NA	NA	NA	22.32	10.30	NA	12.02	NA	2.3
MW-6	10/08/1997	55,000	500	110	640	1,500	900	NA	NA	NA	NA	NA	22.32	10.46	NA	11.86	NA	0.0
MW-6	12/05/1997	Abandoned																
MW-6R	04/06/1999	NA	NA	NA	NA	NA	NA	NA	NA	NA	NA	NA	22.19	12.13	NA	10.06	NA	NA
MW-6R	04/12/1999	26,100	1,750	68.5	2,160	4,450	765	NA	NA	NA	NA	NA	22.19	6.10	NA	16.09	NA	2.4
MW-6R	07/27/1999	25,600	1,190	30.5	1,810	3,030	163	NA	NA	NA	NA	NA	22.19	8.60	NA	13.59	NA	2.5
MW-6R	10/14/1999	21,400	999	<50.0	1,400	1,680	<500	NA	NA	NA	NA	NA	22.19	9.35	NA	12.84	NA	2.0
MW-6R	01/06/2000	17,800	1,440	<50.0	1,310	2,340	301	NA	NA	NA	NA	NA	22.19	9.18	NA	13.01	NA	2.1
MW-6R	04/05/2000	24,400	1,470	63.1	1,750	3,590	496	NA	NA	NA	NA	NA	22.19	6.26	NA	15.93	NA	0.4
MW-6R	07/20/2000	17,200	1,070	42.9	1,260	2,490	725	NA	NA	NA	NA	NA	22.19	6.79	NA	15.40	NA	2.6
MW-6R	10/24/2000	17,200	1,890	107	869	1,620	1,320	NA	NA	NA	NA	NA	22.19	7.40	NA	14.79	NA	1.1
MW-6R	01/19/2001	15,000	1,120	40.2	1,240	2,230	1,670	NA	NA	NA	NA	NA	33.15	6.16	NA	26.99	NA	1.4
MW-6R	04/27/2001	25,000	1,300	24	1,300	2,400	NA	400	NA	NA	NA	NA	33.15	6.93	NA	26.22	NA	1.0
MW-6R	07/26/2001	31,000	1,500	31	1,800	3,000	NA	370	NA	NA	NA	NA	33.15	9.12	NA	24.03	NA	1.4
MW-6R	10/02/2001	28,000	1,100	28	1,800	2,800	NA	160	NA	NA	NA	NA	33.15	8.88	NA	24.27	NA	2.1
MW-6R	01/15/2002	17,000	1,400	19	900	1,500	NA	650	NA	NA	NA	NA	33.15	5.46	NA	27.69	NA	2.1
MW-6R	04/17/2002	33,000	1,600	33	1,700	3,100	NA	220	NA	NA	NA	NA	33.15	7.68	NA	25.47	NA	2.2
MW-6R	07/11/2002	25,000	1,200	21	1,300	1,900	NA	240	NA	NA	NA	NA	33.15	8.75	NA	24.40	NA	1.6
MW-6R	10/10/2002	83,000 c	1,400	34	2,000	4,400	NA	290	NA	NA	NA	NA	33.15	9.27	NA	23.88	NA	1.0
MW-6R	01/21/2003	20,000	1,200	18	1,100	1,700	NA	340	NA	NA	NA	NA	33.15	6.95	NA	26.20	NA	1.2
MW-6R	05/02/2003	28,000	1,600	32	1,600	2,400	NA	300	NA	NA	NA	NA	33.15	7.50	NA	25.65	NA	1.6
MW-6R	07/10/2003	19,000	1,600	<25	1,400	2,000	NA	730	NA	NA	NA	NA	33.15	8.60	e	24.55	NA	NA
MW-6R	10/28/2003	NA	NA	NA	NA	NA	NA	NA	NA	NA	NA	NA	33.15	8.91	8.65	24.45	0.26	NA
MW-6R	11/24/2003	NA	NA	NA	NA	NA	NA	NA	NA	NA	NA	NA	33.15	8.47	8.32	24.80	0.15	NA
MW-6R	01/13/2004	87,000	1,300	<50	3,300	6,700	NA	160	NA	NA	NA	NA	33.15	6.52	NA	26.63	NA	NA
MW-6R	04/01/2004	39,000	1,300	<50	2,400	3,500	NA	160	NA	NA	NA	NA	33.15	6.90	NA	26.25	NA	NA

WELL CONCENTRATIONS
Shell-branded Service Station
3420 San Pablo Avenue
Oakland, CA

Well ID	Date	TPPH (ug/L)	B (ug/L)	T (ug/L)	E (ug/L)	X (ug/L)	MTBE 8020 (ug/L)	MTBE 8260 (ug/L)	DIPE (ug/L)	ETBE (ug/L)	TAME (ug/L)	TBA (ug/L)	TOC (MSL)	Depth to Water (ft.)	Depth to SPH (ft.)	GW Elevation (MSL)	SPH Thickness (ft.)	DO Reading (ppm)
---------	------	----------------	-------------	-------------	-------------	-------------	------------------------	------------------------	----------------	----------------	----------------	---------------	--------------	----------------------------	--------------------------	--------------------------	---------------------------	------------------------

MW-6R	07/21/2004	51,000	970	<50	3,200	6,700	NA	120	<200	<200	<200	<500	33.15	8.40	NA	24.75	NA	NA
MW-6R	10/20/2004	140,000	1,700	<50	4,300	7,400	NA	210	NA	NA	NA	NA	33.15	8.61	NA	24.54	<.01	NA
MW-6R	01/19/2005	44,000	1,300	<50	2,700	3,300	NA	140	NA	NA	NA	NA	33.15	6.11	NA	27.04	NA	NA

MW-7	08/06/1991	13,000	4,300	76	770	730	NA	NA	NA	NA	NA	NA	20.36	8.00	NA	12.36	NA	NA
MW-7	10/23/1991	18,000	3,200	31	660	770	NA	NA	NA	NA	NA	NA	20.36	8.16	NA	12.20	NA	NA
MW-7	01/28/1992	5,000	1,200	<10	220	54	NA	NA	NA	NA	NA	NA	20.36	7.11	NA	13.25	NA	NA
MW-7	05/05/1992	9,500	3,100	72	620	880	NA	NA	NA	NA	NA	NA	20.36	6.47	NA	13.89	NA	NA
MW-7	07/13/1992	20,000	4,200	130	1,600	1,100	NA	NA	NA	NA	NA	NA	20.36	7.73	NA	12.63	NA	NA
MW-7	10/12/1992	16,000	2,500	170	560	170	NA	NA	NA	NA	NA	NA	20.36	9.97	NA	11.68	NA	NA
MW-7	01/12/1993	15,000	2,300	<50	690	440	NA	NA	NA	NA	NA	NA	20.36	6.26	NA	14.10	NA	NA
MW-7	04/06/1993	26,000	5,400	<0.5	1,200	3,000	NA	NA	NA	NA	NA	NA	20.36	5.92	NA	14.44	NA	NA
MW-7	07/12/1993	10,000	3,000	100	510	530	NA	NA	NA	NA	NA	NA	20.36	7.27	NA	13.09	NA	NA
MW-7	10/13/1993	59,000	13,000	4,400	4,400	20,000	NA	NA	NA	NA	NA	NA	20.36	9.40	NA	10.96	NA	NA
MW-7	01/20/1994	NA	NA	NA	NA	NA	NA	NA	NA	NA	NA	NA	20.36	7.03	NA	13.37	0.05	NA
MW-7	04/13/1994	NA	NA	NA	NA	NA	NA	NA	NA	NA	NA	NA	20.36	6.56	NA	13.93	0.16	NA
MW-7	07/19/1994	NA	NA	NA	NA	NA	NA	NA	NA	NA	NA	NA	20.36	6.91	NA	13.61	0.20	NA
MW-7	10/27/1994	NA	NA	NA	NA	NA	NA	NA	NA	NA	NA	NA	20.36	8.28	NA	12.11	0.04	NA
MW-7	01/03/1995	NA	NA	NA	NA	NA	NA	NA	NA	NA	NA	NA	20.36	6.48	NA	13.90	0.02	NA
MW-7	04/13/1995	NA	NA	NA	NA	NA	NA	NA	NA	NA	NA	NA	20.36	6.54	NA	13.84	0.02	NA
MW-7	06/30/1995	900,000	11,000	8,500	14,000	52,000	NA	NA	NA	NA	NA	NA	20.36	7.08	NA	13.28	NA	NA
MW-7	10/11/1995	NA	NA	NA	NA	NA	NA	NA	NA	NA	NA	NA	20.36	7.88	NA	12.51	0.04	NA
MW-7	01/17/1996	NA	NA	NA	NA	NA	NA	NA	NA	NA	NA	NA	20.36	7.26	NA	13.13	0.04	NA
MW-7	04/10/1996	NA	NA	NA	NA	NA	NA	NA	NA	NA	NA	NA	20.36	6.98	NA	13.42	0.05	NA
MW-7	07/30/1996	NA	NA	NA	NA	NA	NA	NA	NA	NA	NA	NA	20.36	7.34	NA	13.04	0.03	NA
MW-7	10/17/1996	NA	NA	NA	NA	NA	NA	NA	NA	NA	NA	NA	20.36	7.63	NA	12.75	0.02	NA
MW-7	01/22/1997	56,000	2,000	520	1,400	8,400	1,800	NA	NA	NA	NA	NA	20.36	6.46	NA	13.90	NA	0.5
MW-7	04/01/1997	66,000	3,600	460	2,400	10,000	2,300	NA	NA	NA	NA	NA	20.36	6.97	NA	13.39	NA	1.6
MW-7	07/14/1997	NA	NA	NA	NA	NA	NA	NA	NA	NA	NA	NA	20.36	8.90	NA	11.48	0.03	NA
MW-7	10/08/1997	68,000	3,200	470	2,400	9,700	3,300	NA	NA	NA	NA	NA	20.36	9.21	NA	11.15	0.01	2.1

WELL CONCENTRATIONS
Shell-branded Service Station
3420 San Pablo Avenue
Oakland, CA

Well ID	Date	TPPH (ug/L)	B (ug/L)	T (ug/L)	E (ug/L)	X (ug/L)	MTBE 8020 (ug/L)	MTBE 8260 (ug/L)	DIPE (ug/L)	ETBE (ug/L)	TAME (ug/L)	TBA (ug/L)	TOC (MSL)	Depth to Water (ft.)	Depth to SPH (ft.)	GW Elevation (MSL)	SPH Thickness (ft.)	DO Reading (ppm)
MW-7	01/19/1998	44,000	1,800	220	1,700	7,800	1,600	NA	NA	NA	NA	NA	20.36	4.65	NA	15.71	NA	1.6
MW-7	04/28/1998	82,000	1,500	<500	1,200	8,900	<2,500	NA	NA	NA	NA	NA	20.36	6.53	NA	13.83	NA	1.3
MW-7	09/30/1998	41,000	2,300	290	2,200	7,000	1,400	NA	NA	NA	NA	NA	20.35	5.59	NA	14.76	NA	1.4
MW-7	12/09/1998	31,000	530	130	1,100	4,300	<500	NA	NA	NA	NA	NA	20.35	5.91	NA	14.44	NA	4.9
MW-7	01/18/1999	35,300	975	175	1,360	5,750	256	NA	NA	NA	NA	NA	20.35	5.02	NA	15.33	NA	1.2
MW-7	04/12/1999	43,300	728	161	1,820	6,190	<500	NA	NA	NA	NA	NA	20.35	4.57	NA	15.78	NA	1.3
MW-7	07/27/1999	36,600	863	68.3	1,540	4,370	593	NA	NA	NA	NA	NA	20.35	5.36	NA	14.99	NA	1.2
MW-7	10/14/1999	65,600	1,140	157	2,230	7,060	1,090	NA	NA	NA	NA	NA	20.35	5.87	NA	14.48	NA	1.8
MW-7	01/06/2000	57,100	1,060	142	1,540	5,980	634	NA	NA	NA	NA	NA	20.35	6.12	NA	14.23	NA	1.8
MW-7	04/05/2000	36,500	843	<100	1,460	4,220	1,140	NA	NA	NA	NA	NA	20.35	4.87	NA	15.48	NA	1.4
MW-7	07/20/2000	28,400	263	251	457	1,300	690	NA	NA	NA	NA	NA	20.35	5.01	NA	15.34	NA	1.7
MW-7	10/24/2000	33,500	464	<200	1,600	3,830	<1,000	NA	NA	NA	NA	NA	20.35	4.17	NA	16.18	NA	1.5
MW-7	01/19/2001	1,860,000	<2,000	<2,000	<2,000	5,790	<10,000	NA	NA	NA	NA	NA	31.31	5.18	NA	26.13	NA	1.2
MW-7	04/27/2001	31,000	150	20	1,400	3,000	NA	190	NA	NA	NA	NA	31.31	4.99	NA	26.32	NA	1.4
MW-7	07/26/2001	30,000	340	20	1,500	2,600	NA	380	NA	NA	NA	NA	31.31	6.20	NA	25.11	NA	1.1
MW-7	10/02/2001	38,000	480	9.0	970	2,600	NA	300	NA	NA	NA	NA	31.31	6.45	NA	24.86	NA	1.5
MW-7	01/15/2002	33,000	160	6.6	810	1,300	NA	130	NA	NA	NA	NA	31.31	4.31	NA	27.00	NA	2.0
MW-7	04/17/2002	28,000	160	6.1	1,000	1,700	NA	140	NA	NA	NA	NA	31.31	4.12	NA	27.19	NA	1.2
MW-7	07/11/2002	26,000	200	<5.0	830	1,300	NA	170	NA	NA	NA	NA	31.31	5.90	NA	25.41	NA	3.0
MW-7	10/10/2002	95,000 c	380	11	1,500	3,900	NA	330	NA	NA	NA	NA	31.31	6.32	NA	24.99	NA	2.9
MW-7	01/21/2003	18,000	100	2.6	530	780	NA	96	NA	NA	NA	NA	31.31	3.04	NA	28.27	NA	0.9
MW-7	05/02/2003	23,000	99	<10	490	620	NA	<100	NA	NA	NA	NA	31.31	3.45	NA	27.86	NA	0.91
MW-7	07/10/2003	18,000	200	<5.0	460	1,100	NA	52	NA	NA	NA	NA	31.31	4.59	NA	26.72	NA	NA
MW-7	10/28/2003	37,000	290	<10	830	1,200	NA	98	NA	NA	NA	NA	31.31	4.97	NA	26.34	NA	NA
MW-7	01/13/2004	22,000	94	<10	410	680	NA	97	NA	NA	NA	NA	31.31	4.55	NA	26.76	NA	NA
MW-7	04/01/2004	24,000	250	<10	440	660	NA	210	NA	NA	NA	NA	31.31	4.91	NA	26.40	NA	NA
MW-7	07/21/2004	21,000	440	<10	460	640	NA	110	<40	<40	<40	<100	31.31	4.58	NA	26.73	NA	NA
MW-7	10/20/2004	23,000	430	<10	410	640	NA	40	NA	NA	NA	NA	31.31	1.95	NA	29.36	NA	NA
MW-7	01/19/2005	17,000	97	<10	240	370	NA	150	NA	NA	NA	NA	31.31	3.91	NA	27.40	NA	NA

WELL CONCENTRATIONS
Shell-branded Service Station
3420 San Pablo Avenue
Oakland, CA

Well ID	Date	TPPH (ug/L)	B (ug/L)	T (ug/L)	E (ug/L)	X (ug/L)	MTBE 8020 (ug/L)	MTBE 8260 (ug/L)	DIPE (ug/L)	ETBE (ug/L)	TAME (ug/L)	TBA (ug/L)	TOC (MSL)	Depth to Water (ft.)	Depth to SPH (ft.)	GW Elevation (MSL)	SPH Thickness (ft.)	DO Reading (ppm)
MW-8	08/06/1991	32,000	3,700	1,100	1,400	6,100	NA	NA	NA	NA	NA	NA	20.95	9.60	NA	11.35	NA	NA
MW-8	10/23/1991	63,000	4,800	1,300	1,300	6,900	NA	NA	NA	NA	NA	NA	20.95	9.73	NA	11.22	NA	NA
MW-8	01/28/1992	32,000	1,900	750	1,400	6,300	NA	NA	NA	NA	NA	NA	20.95	7.72	NA	13.23	NA	NA
MW-8	05/05/1992	180,000	2,200	2,000	2,700	13,000	NA	NA	NA	NA	NA	NA	20.95	6.48	NA	14.47	NA	NA
MW-8	07/13/1992	56,000	4,500	1,500	2,700	9,100	NA	NA	NA	NA	NA	NA	20.95	8.55	NA	12.40	NA	NA
MW-8	10/12/1992	34,000	2,400	550	1,400	6,400	NA	NA	NA	NA	NA	NA	20.95	9.97	NA	10.98	NA	NA
MW-8	01/12/1993	110,000	2,100	1,200	2,400	12,000	NA	NA	NA	NA	NA	NA	20.95	6.94	NA	14.01	NA	NA
MW-8	04/06/1993	38,000	2,500	840	1,100	4,900	NA	NA	NA	NA	NA	NA	20.95	5.72	NA	15.23	NA	NA
MW-8	07/12/1993	27,000	2,800	990	1,200	5,300	NA	NA	NA	NA	NA	NA	20.95	7.65	NA	13.30	NA	NA
MW-8	10/13/1993	32,000	3,300	1,300	1,600	8,400	NA	NA	NA	NA	NA	NA	20.95	8.25	NA	12.70	NA	NA
MW-8	01/20/1994	78,000	1,900	670	1,300	6,600	NA	NA	NA	NA	NA	NA	20.95	7.25	NA	13.70	NA	NA
MW-8	04/13/1994	41,000	1,300	720	1,200	6,000	NA	NA	NA	NA	NA	NA	20.95	7.12	NA	13.83	NA	NA
MW-8	07/19/1994	140,000	1,800	1,400	2,000	9,000	NA	NA	NA	NA	NA	NA	20.95	7.43	NA	13.52	NA	NA
MW-8	10/27/1994	32,000	1,200	670	1,200	5,700	NA	NA	NA	NA	NA	NA	20.95	7.55	NA	13.40	NA	NA
MW-8	01/03/1995	38,000	1,000	700	1,500	7,500	NA	NA	NA	NA	NA	NA	20.95	6.04	NA	14.91	NA	NA
MW-8	04/13/1995	31,000	1,200	570	1,000	5,300	NA	NA	NA	NA	NA	NA	20.95	5.04	NA	15.91	NA	NA
MW-8	06/30/1995	110,000	2,000	1,500	2,000	9,700	NA	NA	NA	NA	NA	NA	20.95	5.72	NA	15.23	NA	NA
MW-8	10/11/1995	36,000	170	60	1,300	6,300	510	NA	NA	NA	NA	NA	20.95	7.06	NA	13.89	NA	NA
MW-8	01/17/1996	38,000	1,000	520	1,100	6,200	950	NA	NA	NA	NA	NA	20.95	5.84	NA	15.11	NA	NA
MW-8	04/10/1996	54,000	650	260	850	4,700	<250	NA	NA	NA	NA	NA	20.95	5.03	NA	15.92	NA	NA
MW-8	07/30/1996	33,000	780	330	830	4,200	1,700	NA	NA	NA	NA	NA	20.95	6.36	NA	14.59	NA	NA
MW-8	10/17/1996	35,000	750	300	1,100	5,000	1,200	NA	NA	NA	NA	NA	20.95	5.94	NA	15.01	NA	1.6
MW-8	01/22/1997	25,000	260	78	420	2,400	120	NA	NA	NA	NA	NA	20.95	5.93	NA	15.02	NA	1.8
MW-8	04/01/1997	22,000	680	180	550	2,500	260	NA	NA	NA	NA	NA	20.95	6.24	NA	14.71	NA	1.8
MW-8	07/14/1997	29,000	870	200	850	3,100	500	NA	NA	NA	NA	NA	20.95	8.59	NA	12.36	NA	1.4
MW-8	10/08/1997	27,000	1,000	190	960	3,000	170	NA	NA	NA	NA	NA	20.95	9.04	NA	11.91	NA	4.6
MW-8	01/19/1998	21,000	660	160	740	3,300	170	NA	NA	NA	NA	NA	20.95	3.34	NA	17.61	NA	2.2
MW-8	04/28/1998	Inaccessible		NA	NA	NA	NA	NA	NA	NA	NA	NA	20.95	NA	NA	NA	NA	NA
MW-8	09/30/1998	19,000	370	230	880	3,800	410	NA	NA	NA	NA	NA	21.15	7.00	NA	14.15	NA	1.2
MW-8	12/09/1998	1,400	92	90	74	260	<250	NA	NA	NA	NA	NA	21.15	6.38	NA	14.77	NA	3.6

WELL CONCENTRATIONS
Shell-branded Service Station
3420 San Pablo Avenue
Oakland, CA

Well ID	Date	TPPH (ug/L)	B (ug/L)	T (ug/L)	E (ug/L)	X (ug/L)	MTBE 8020 (ug/L)	MTBE 8260 (ug/L)	DIPE (ug/L)	ETBE (ug/L)	TAME (ug/L)	TBA (ug/L)	TOC (MSL)	Depth to Water (ft.)	Depth to SPH (ft.)	GW Elevation (MSL)	SPH Thickness (ft.)	DO Reading (ppm)
MW-8	01/18/1999	317	<0.500	<0.500	3.04	0.984	3.92	NA	NA	NA	NA	NA	21.15	1.85	NA	19.30	NA	2.0
MW-8	04/12/1999	8,300	35.6	24.4	144	466	<100	NA	NA	NA	NA	NA	21.15	3.65	NA	17.50	NA	1.6
MW-8	07/27/1999	12,700	<5.00	5.47	281	1,130	50.3	NA	NA	NA	NA	NA	21.15	5.00	NA	16.15	NA	1.4
MW-8	10/14/1999	11,900	86.7	16.9	210	469	<100	NA	NA	NA	NA	NA	21.15	5.95	NA	15.20	NA	1.2
MW-8	01/06/2000	5,930	65	12.4	106	129	203.0	NA	NA	NA	NA	NA	21.15	6.19	NA	14.96	NA	1.3
MW-8	04/05/2000	6,770	100	<50.0	61.3	150	322	NA	NA	NA	NA	NA	21.15	5.14	NA	16.01	NA	2.1
MW-8	07/20/2000	28,900	109	307	119	235	337	NA	NA	NA	NA	NA	21.15	5.21	NA	15.94	NA	2.1
MW-8	10/24/2000	8,620	99.0	12.8	152	366	225	NA	NA	NA	NA	NA	21.15	3.11	NA	18.04	NA	1.0
MW-8	01/19/2001	5,590	49.4	6.50	26.0	57.4	99.5	NA	NA	NA	NA	NA	32.11	5.35	NA	26.76	NA	1.8
MW-8	04/27/2001	3,800	<0.50	<0.50	14	31	NA	<5.0	NA	NA	NA	NA	32.11	4.58	NA	27.53	NA	0.7
MW-8	07/26/2001	4,400	0.88	0.59	7.0	14	NA	<5.0	NA	NA	NA	NA	32.11	5.83	NA	26.28	NA	0.9
MW-8	10/02/2001	1,800	9.8	<0.50	23	16	NA	<5.0	NA	NA	NA	NA	32.11	6.50	NA	25.61	NA	1.2
MW-8	01/15/2002	2,700	1.2	1.5	0.93	1.7	NA	12	NA	NA	NA	NA	32.11	5.07	NA	27.04	NA	1.6
MW-8	04/17/2002	3,200	2.2	<1.0	9.0	14	NA	<10	NA	NA	NA	NA	32.11	3.80	NA	28.31	NA	1.0
MW-8	07/11/2002	6,500	23	1.0	12	19	NA	<10	NA	NA	NA	NA	32.11	6.29	NA	25.82	NA	1.9
MW-8	10/10/2002	1,900	5.3	<0.50	30	33	NA	7.6	NA	NA	NA	NA	32.11	4.32	NA	27.79	NA	2.4
MW-8	01/21/2003	3,700	1.4	<1.0	3.9	6.6	NA	<10	NA	NA	NA	NA	32.11	5.57	NA	26.54	NA	0.6
MW-8	05/02/2003	3,900 d	<5.0	<5.0	<5.0	<10	NA	<50	NA	NA	NA	NA	32.11	1.67	NA	30.44	NA	0.23
MW-8	07/10/2003	2,400	<2.5	<2.5	<2.5	<5.0	NA	<2.5	NA	NA	NA	NA	32.11	3.81	NA	28.30	NA	NA
MW-8	10/28/2003	3,000	<2.5	3.1	4.6	6.1	NA	<2.5	NA	NA	NA	NA	32.11	4.99	NA	27.12	NA	NA
MW-8	01/13/2004	4,600	3.6	<2.5	14	20	NA	2.5	NA	NA	NA	NA	32.11	5.10	NA	27.01	NA	NA
MW-8	04/01/2004	4,200	3.9	<2.5	7.1	8.8	NA	<2.5	NA	NA	NA	NA	32.11	3.32	NA	28.79	NA	NA
MW-8	07/21/2004	3,400	<2.5	<2.5	4.1	<5.0	NA	<2.5	<10	<10	<10	<25	32.11	3.95	NA	28.16	NA	NA
MW-8	10/20/2004	2,300	<2.5	<2.5	<2.5	<5.0	NA	<2.5	NA	NA	NA	NA	32.11	1.48	NA	30.63	NA	NA
MW-8	01/19/2005	2,000	<2.5	<2.5	<2.5	<5.0	NA	<2.5	NA	NA	NA	NA	32.11	5.28	NA	26.83	NA	NA
MW-9	08/06/1991	11,000	1,700	95	520	1,400	NA	NA	NA	NA	NA	NA	21.19	10.33	NA	10.86	NA	NA
MW-9	10/23/1991	20,000	1,000	47	<0.3	940	NA	NA	NA	NA	NA	NA	21.19	11.13	NA	10.06	NA	NA
MW-9	01/28/1992	3,500	120	<10	280	36	NA	NA	NA	NA	NA	NA	21.19	9.02	NA	12.17	NA	NA
MW-9	05/04/1992	7,700	1,200	<50	380	630	NA	NA	NA	NA	NA	NA	21.19	7.67	NA	13.52	NA	NA

WELL CONCENTRATIONS
Shell-branded Service Station
3420 San Pablo Avenue
Oakland, CA

Well ID	Date	TPPH (ug/L)	B (ug/L)	T (ug/L)	E (ug/L)	X (ug/L)	MTBE 8020 (ug/L)	MTBE 8260 (ug/L)	DIPE (ug/L)	ETBE (ug/L)	TAME (ug/L)	TBA (ug/L)	TOC (MSL)	Depth to Water (ft.)	Depth to SPH (ft.)	GW Elevation (MSL)	SPH Thickness (ft.)	DO Reading (ppm)
MW-9	07/20/1992	11,000	910	<50	220	1,200	NA	NA	NA	NA	NA	NA	21.19	10.26	NA	10.93	NA	NA
MW-9	10/12/1992	2,100	340	15	77	44	NA	NA	NA	NA	NA	NA	21.19	12.19	NA	9.00	NA	NA
MW-9	01/12/1993	Inaccessible		NA	NA	NA	NA	NA	NA	NA	NA	NA	21.19	NA	NA	NA	NA	NA
MW-9	04/06/1993	Inaccessible		NA	NA	NA	NA	NA	NA	NA	NA	NA	21.19	NA	NA	NA	NA	NA
MW-9	07/12/1993	Inaccessible		NA	NA	NA	NA	NA	NA	NA	NA	NA	21.19	NA	NA	NA	NA	NA
MW-9	10/13/1993	2,900	140	<5	<5	120	NA	NA	NA	NA	NA	NA	21.19	11.17	NA	10.02	NA	NA
MW-9	01/20/1994	1,700	380	6.90	150	400	NA	NA	NA	NA	NA	NA	21.19	8.03	NA	13.16	NA	NA
MW-9	04/13/1994	6,000	1,000	<20	450	420	NA	NA	NA	NA	NA	NA	21.19	7.81	NA	13.38	NA	NA
MW-9	07/19/1994	12,000	1,400	<5	740	1,200	NA	NA	NA	NA	NA	NA	21.19	8.96	NA	12.23	NA	NA
MW-9	10/27/1994	10,000	1,200	160	280	860	NA	NA	NA	NA	NA	NA	21.19	11.00	NA	10.19	NA	NA
MW-9	01/03/1995	4,400	680	7.70	180	370	NA	NA	NA	NA	NA	NA	21.19	6.60	NA	14.59	NA	NA
MW-9	04/13/1995	1,700	270	<10	69	170	NA	NA	NA	NA	NA	NA	21.19	6.73	NA	14.46	NA	NA
MW-9	06/30/1995	14,000	2,200	18	900	2,600	NA	NA	NA	NA	NA	NA	21.19	7.32	NA	13.87	NA	NA
MW-9	10/11/1995	9,600	35	12	360	980	590	NA	NA	NA	NA	NA	21.19	8.10	NA	13.09	NA	NA
MW-9	01/17/1996	2,800	150	7.41	54	130	170	NA	NA	NA	NA	NA	21.19	5.75	NA	15.44	NA	NA
MW-9	04/10/1996	5,200	290	<5	92	220	240	NA	NA	NA	NA	NA	21.19	5.17	NA	16.02	NA	NA
MW-9	07/30/1996	5,100	960	<10	380	770	670	NA	NA	NA	NA	NA	21.19	8.10	NA	13.09	NA	NA
MW-9	10/17/1996	15,000	2,100	<25	590	1,300	1,500	NA	NA	NA	NA	NA	21.19	9.12	NA	12.07	NA	2.4
MW-9	01/22/1997	5,600	690	<5.0	140	310	620	NA	NA	NA	NA	NA	21.19	4.72	NA	16.47	NA	2.2
MW-9	04/01/1997	4,000	590	<10	140	200	600	NA	NA	NA	NA	NA	21.19	6.86	NA	14.33	NA	2.2
MW-9	07/14/1997	7,100	860	<10	51	230	950	NA	NA	NA	NA	NA	21.19	10.04	NA	11.15	NA	3.8
MW-9	10/08/1997	1,500	57	<2.0	2.0	13	540	NA	NA	NA	NA	NA	21.19	11.38	NA	9.81	NA	8.2
MW-9	01/19/1998	2,500	280	<20	79	61	620	NA	NA	NA	NA	NA	21.19	3.88	NA	17.31	NA	1.4
MW-9	04/28/1998	2,200	330	<20	91	110	640	NA	NA	NA	NA	NA	21.19	5.87	NA	15.32	NA	1.6
MW-9	09/30/1998	2,800	490	<5.0	87	240	1,200	NA	NA	NA	NA	NA	21.19	8.25	NA	12.94	NA	4.0
MW-9	12/09/1998	3,700	370	<5.0	83	130	1,100	NA	NA	NA	NA	NA	21.19	8.07	NA	13.12	NA	2.9
MW-9	01/18/1999	9,670	1,110	<5.00	442	571	786	NA	NA	NA	NA	NA	21.19	7.54	NA	13.65	NA	3.2
MW-9	04/12/1999	3,140	272	<10.0	41.6	114	542	NA	NA	NA	NA	NA	21.19	5.60	NA	15.59	NA	1.7
MW-9	07/27/1999	3,580	247	<1.00	67.7	137	432	NA	NA	NA	NA	NA	21.19	7.30	NA	13.89	NA	1.6
MW-9	10/14/1999	3,200	199	<10.0	74.1	88.9	468	NA	NA	NA	NA	NA	21.19	7.26	NA	13.93	NA	1.4

WELL CONCENTRATIONS
Shell-branded Service Station
3420 San Pablo Avenue
Oakland, CA

Well ID	Date	TPPH (ug/L)	B (ug/L)	T (ug/L)	E (ug/L)	X (ug/L)	MTBE 8020 (ug/L)	MTBE 8260 (ug/L)	DIPE (ug/L)	ETBE (ug/L)	TAME (ug/L)	TBA (ug/L)	TOC (MSL)	Depth to Water (ft.)	Depth to SPH (ft.)	GW Elevation (MSL)	SPH Thickness (ft.)	DO Reading (ppm)
---------	------	----------------	-------------	-------------	-------------	-------------	------------------------	------------------------	----------------	----------------	----------------	---------------	--------------	----------------------------	--------------------------	--------------------------	---------------------------	------------------------

MW-9	01/06/2000	<50.0	<0.500	<0.500	<0.500	<0.500	<2.50	NA	NA	NA	NA	NA	21.19	8.31	NA	12.88	NA	1.5
MW-9	04/05/2000	2,790	156	<5.00	39.1	57.8	399	NA	NA	NA	NA	NA	21.19	5.40	NA	15.79	NA	0.9
MW-9	07/20/2000	5,530	283	14.9	379	728	92.7	NA	NA	NA	NA	NA	21.19	5.70	NA	15.49	NA	2.1
MW-9	10/24/2000	3,090	110	<5.00	46.4	63.3	362	NA	NA	NA	NA	NA	21.19	5.90	NA	15.29	NA	1.0
MW-9	01/19/2001	6,060	180	<5.00	181	164	231	NA	NA	NA	NA	NA	32.15	5.39	NA	26.76	NA	1.2
MW-9	04/27/2001	2,700	56	<0.50	26	46	NA	150	NA	NA	NA	NA	32.15	5.38	NA	26.77	NA	1.2
MW-9	07/26/2001	4,200	50	<0.50	28	53	NA	180	NA	NA	NA	NA	32.15	6.45	NA	25.70	NA	1.0
MW-9	10/02/2001	11,000	150	<2.0	120	140	NA	180	NA	NA	NA	NA	32.15	6.10	NA	26.05	NA	1.4
MW-9	01/15/2002	1,200	<0.50	<0.50	<0.50	<0.50	NA	<5.0	NA	NA	NA	NA	32.15	4.77	NA	27.38	NA	1.2
MW-9	04/17/2002	2,200	24	<0.50	26	27	NA	96	NA	NA	NA	NA	32.15	5.57	NA	26.58	NA	0.6
MW-9	07/11/2002	4,600	21	<0.50	17	33	NA	140	NA	NA	NA	NA	32.15	6.64	NA	25.51	NA	2.1
MW-9	10/10/2002	2,800	8.8	<0.50	3.2	9.5	NA	160	NA	NA	NA	NA	32.15	7.41	NA	24.74	NA	2.4
MW-9	01/21/2003	470	1.9	<0.50	1.7	1.1	NA	13	NA	NA	NA	NA	32.15	5.47	NA	26.68	NA	1.0
MW-9	05/02/2003	770	2.9	<0.50	1.5	1.8	NA	82	NA	NA	NA	NA	32.15	5.40	NA	26.75	NA	0.96
MW-9	07/10/2003	1,700	4.9	<2.5	3.0	5.2	NA	100	NA	NA	NA	NA	32.15	6.59	NA	25.56	NA	NA
MW-9	10/28/2003	2,400	<5.0	<5.0	<5.0	<10	NA	180	NA	NA	NA	NA	32.15	6.94	NA	25.21	NA	NA
MW-9	01/13/2004	550	<0.50	0.54	<0.50	<1.0	NA	23	NA	NA	NA	NA	32.15	5.62	NA	26.53	NA	NA
MW-9	04/01/2004	440	<0.50	<0.50	<0.50	<1.0	NA	19	NA	NA	NA	NA	32.15	5.94	NA	26.21	NA	NA
MW-9	07/21/2004	1,100	<0.50	<0.50	<0.50	<1.0	NA	110	<2.0	<2.0	<2.0	34	32.15	6.60	NA	25.55	NA	NA
MW-9	10/20/2004	730	<0.50	<0.50	<0.50	<1.0	NA	56	NA	NA	NA	NA	32.15	4.48	NA	27.67	NA	NA
MW-9	01/19/2005	320	<0.50	<0.50	<0.50	<1.0	NA	3.0	NA	NA	NA	NA	32.15	4.56	NA	27.59	NA	NA

MW-10	10/23/1991	27,000	1,600	110	1,800	510	NA	NA	NA	NA	NA	NA	19.74	8.57	NA	11.17	NA	NA
MW-10	01/28/1992	3,800	360	14	170	39	NA	NA	NA	NA	NA	NA	19.74	7.60	NA	12.14	NA	NA
MW-10	05/04/1992	3,000	360	<12.5	140	26	NA	NA	NA	NA	NA	NA	19.74	7.54	NA	12.20	NA	NA
MW-10	07/20/1992	15,000	400	<25	180	67	NA	NA	NA	NA	NA	NA	19.74	8.59	NA	11.15	NA	NA
MW-10	10/12/1992	16,000	320	<50	360	100	NA	NA	NA	NA	NA	NA	19.74	10.23	NA	9.51	NA	NA
MW-10	01/12/1993	Inaccessible		NA	NA	NA	NA	NA	NA	NA	NA	NA	19.74	NA	NA	NA	NA	NA
MW-10	04/06/1993	14,000	370	<0.5	880	210	NA	NA	NA	NA	NA	NA	19.74	6.70	NA	13.04	NA	NA
MW-10	07/12/1993	10,000	440	58	890	220	NA	NA	NA	NA	NA	NA	19.74	8.05	NA	11.69	NA	NA

WELL CONCENTRATIONS
Shell-branded Service Station
3420 San Pablo Avenue
Oakland, CA

Well ID	Date	TPPH (ug/L)	B (ug/L)	T (ug/L)	E (ug/L)	X (ug/L)	MTBE 8020 (ug/L)	MTBE 8260 (ug/L)	DIPE (ug/L)	ETBE (ug/L)	TAME (ug/L)	TBA (ug/L)	TOC (MSL)	Depth to Water (ft.)	Depth to SPH (ft.)	GW Elevation (MSL)	SPH Thickness (ft.)	DO Reading (ppm)
MW-10	10/13/1993	15,000	1,000	51	810	170	NA	NA	NA	NA	NA	NA	19.74	8.25	NA	11.49	NA	NA
MW-10	01/20/1994	12,000	820	56	1,100	350	NA	NA	NA	NA	NA	NA	19.74	7.20	NA	12.54	NA	NA
MW-10	04/13/1994	18,000	760	36	700	130	NA	NA	NA	NA	NA	NA	19.74	7.57	NA	12.17	NA	NA
MW-10	07/19/1994	24,000	400	2.30	800	22	NA	NA	NA	NA	NA	NA	19.74	8.18	NA	11.56	NA	NA
MW-10	10/27/1994	11,000	360	43	310	89	NA	NA	NA	NA	NA	NA	19.74	8.68	NA	11.06	NA	NA
MW-10	01/03/1995	17,000	770	38	690	160	NA	NA	NA	NA	NA	NA	19.74	6.86	NA	12.88	NA	NA
MW-10	04/13/1995	9,900	650	16	280	40	NA	NA	NA	NA	NA	NA	19.74	6.91	NA	12.83	NA	NA
MW-10	06/30/1995	12,000	750	20	480	130	NA	NA	NA	NA	NA	NA	19.74	7.61	NA	12.13	NA	NA
MW-10	01/17/1996	17,000	870	260	93	830	NA	NA	NA	NA	NA	NA	19.74	7.00	NA	12.74	NA	NA
MW-10	04/10/1996	14,000	470	38	110	370	NA	NA	NA	NA	NA	NA	19.74	6.80	NA	NA	NA	NA
MW-10	07/30/1996	NA	NA	NA	NA	NA	NA	NA	NA	NA	NA	NA	19.74	NA	NA	NA	NA	NA
MW-10	10/17/1996	NA	NA	NA	NA	NA	NA	NA	NA	NA	NA	NA	19.74	NA	NA	NA	NA	NA
MW-10	01/22/1997	10,000	520	<20	64	32	180	NA	NA	NA	NA	NA	19.74	6.68	NA	13.06	NA	3.1
MW-10	04/01/1997	11,000	590	<20	53	32	210	NA	NA	NA	NA	NA	19.74	7.34	NA	12.40	NA	2.8
MW-10	07/14/1997	6,600	410	13	28	11	89	NA	NA	NA	NA	NA	19.74	8.10	NA	11.64	NA	1.4
MW-10	10/08/1997	7,600	220	13	65	22	190	NA	NA	NA	NA	NA	19.74	8.20	NA	11.54	NA	6.4
MW-10	01/19/1998	Inaccessible		NA	NA	NA	NA	NA	NA	NA	NA	NA	19.74	NA	NA	NA	NA	NA
MW-10	04/28/1998	Inaccessible		NA	NA	NA	NA	NA	NA	NA	NA	NA	19.74	NA	NA	NA	NA	NA
MW-10	09/30/1998	Inaccessible		NA	NA	NA	NA	NA	NA	NA	NA	NA	19.76	8.11	NA	11.65	NA	NA
MW-10	12/09/1998	28,000	150	<100	240	160	<500	NA	NA	NA	NA	NA	19.76	8.21	NA	11.55	NA	2.7
MW-10	01/18/1999	Inaccessible		NA	NA	NA	NA	NA	NA	NA	NA	NA	19.76	NA	NA	NA	NA	NA
MW-10	04/12/1999	8,320	71.2	27.4	138	456	<100	NA	NA	NA	NA	NA	19.76	5.96	NA	13.80	NA	1.8
MW-10	07/27/1999	Inaccessible		NA	NA	NA	NA	NA	NA	NA	NA	NA	19.76	NA	NA	NA	NA	NA
MW-10	10/14/1999	Inaccessible		NA	NA	NA	NA	NA	NA	NA	NA	NA	19.76	NA	NA	NA	NA	NA
MW-10	01/06/2000	Inaccessible		NA	NA	NA	NA	NA	NA	NA	NA	NA	19.76	NA	NA	NA	NA	NA
MW-10	02/01/2000	4880	40.2	5.27	27.0	8.42	75.5	23.9	NA	NA	NA	NA	19.76	6.43	NA	13.33	NA	1.6
MW-10	04/05/2000	4,950	97.6	6.72	20.2	5.39	104	NA	NA	NA	NA	NA	19.76	7.00	NA	12.76	NA	1.7
MW-10	07/20/2000	2,800	166	191	27.6	88.7	81.5	NA	NA	NA	NA	NA	19.76	7.03	NA	12.73	NA	1.0
MW-10	10/24/2000	5,070	79.6	46.6	34.2	11.7	242	NA	NA	NA	NA	NA	19.76	7.96	NA	11.80	NA	1.9
MW-10	01/19/2001	Inaccessible		NA	NA	NA	NA	NA	NA	NA	NA	NA	19.76	NA	NA	NA	NA	NA

WELL CONCENTRATIONS
Shell-branded Service Station
3420 San Pablo Avenue
Oakland, CA

Well ID	Date	TPPH (ug/L)	B (ug/L)	T (ug/L)	E (ug/L)	X (ug/L)	MTBE 8020 (ug/L)	MTBE 8260 (ug/L)	DIPE (ug/L)	ETBE (ug/L)	TAME (ug/L)	TBA (ug/L)	TOC (MSL)	Depth to Water (ft.)	Depth to SPH (ft.)	GW Elevation (MSL)	SPH Thickness (ft.)	DO Reading (ppm)
MW-10	01/30/2001	6,920	362	14.2	22.7	<10.0	138	NA	NA	NA	NA	NA	30.75	7.32	NA	23.43	NA	2.2
MW-10	04/27/2001	12,000	35	<2.5	37	6.5	NA	51	NA	NA	NA	NA	30.75	8.28	NA	22.47	NA	1.2
MW-10	07/26/2001	Inaccessible		NA	NA	NA	NA	NA	NA	NA	NA	NA	30.75	NA	NA	NA	NA	NA
MW-10	10/02/2001	Inaccessible		NA	NA	NA	NA	NA	NA	NA	NA	NA	30.75	NA	NA	NA	NA	NA
MW-10	10/23/2001	470	3.5	<0.50	<0.50	<0.50	NA	<5.0	NA	NA	NA	NA	30.75	7.02	NA	23.73	NA	1.8
MW-10	01/15/2002	3,000	5.4	<0.50	7.9	2.1	NA	12	NA	NA	NA	NA	30.75	6.69	NA	24.06	NA	2.7
MW-10	04/17/2002	5,100	7.9	<1.0	9.3	2.6	NA	15	NA	NA	NA	NA	30.75	7.34	NA	23.41	NA	0.6
MW-10	07/11/2002	5,700	38	2.2	7.8	3.5	NA	43	NA	NA	NA	NA	30.75	7.85	NA	22.90	NA	2.0
MW-10	10/10/2002	4,700	53	2.1	3.8	2.8	NA	80	NA	NA	NA	NA	30.75	8.04	NA	22.71	NA	3.3
MW-10	01/21/2003	3,900	11	1.0	7.5	2.3	NA	51	NA	NA	NA	NA	30.75	6.81	NA	23.94	NA	1.7
MW-10	05/02/2003	3,100	1.4	<0.50	4.6	1.4	NA	41	NA	NA	NA	NA	30.75	7.12	NA	23.63	NA	0.75
MW-10	07/10/2003	4,200	17	<1.2	6.2	<2.5	NA	51	NA	NA	NA	NA	30.75	7.80	NA	22.95	NA	NA
MW-10	10/28/2003	7,100	20	<5.0	8.4	<10	NA	120	NA	NA	NA	NA	30.75	7.91	NA	22.84	NA	NA
MW-10	01/13/2004	4,800	18	<2.5	6.3	<5.0	NA	99	NA	NA	NA	NA	30.75	6.62	NA	24.13	NA	NA
MW-10	04/01/2004	5,500	6.0	<5.0	<5.0	<10	NA	59	NA	NA	NA	NA	30.75	7.00	NA	23.75	NA	NA
MW-10	07/21/2004	Inaccessible		NA	NA	NA	NA	NA	NA	NA	NA	NA	30.75	NA	NA	NA	NA	NA
MW-10	07/29/2004	4,700	22	<5.0	5.5	<10	NA	95	<20	<20	<20	<50	30.75	7.60	NA	23.15	NA	NA
MW-10	10/20/2004	4,800	23	<5.0	<5.0	<10	NA	110	NA	NA	NA	NA	30.75	7.90	NA	22.85	NA	NA
MW-10	01/19/2005	1,200	1.1	<0.50	<0.50	<1.0	NA	30	NA	NA	NA	NA	30.75	6.28	NA	24.47	NA	NA
MW-11	10/23/1991	140	<12	<0.3	0.37	0.56	NA	NA	NA	NA	NA	NA	22.06	8.06	NA	8.06	NA	NA
MW-11	01/28/1992	<50	<0.5	<0.5	<0.5	<0.5	NA	NA	NA	NA	NA	NA	22.06	8.74	NA	3.32	NA	NA
MW-11	05/04/1992	<50	<0.5	<0.5	<0.5	<0.5	NA	NA	NA	NA	NA	NA	22.06	8.29	NA	13.77	NA	NA
MW-11	07/13/1992	140	<0.5	<0.5	<0.5	<0.5	NA	NA	NA	NA	NA	NA	22.06	10.50	NA	11.56	NA	NA
MW-11	10/12/1992	75	<0.5	<0.5	<0.5	<0.5	NA	NA	NA	NA	NA	NA	22.06	12.40	NA	9.66	NA	NA
MW-11	01/12/1993	Inaccessible		NA	NA	NA	NA	NA	NA	NA	NA	NA	22.06	NA	NA	NA	NA	NA
MW-11	04/06/1993	Inaccessible		NA	NA	NA	NA	NA	NA	NA	NA	NA	22.06	NA	NA	NA	NA	NA
MW-11	07/12/1993	Inaccessible		NA	NA	NA	NA	NA	NA	NA	NA	NA	22.06	NA	NA	NA	NA	NA
MW-11	10/13/1993	<50	<0.5	<0.5	<0.5	<0.5	NA	NA	NA	NA	NA	NA	22.06	11.47	NA	10.59	NA	NA
MW-11	01/20/1994	<50	<0.5	<0.5	<0.5	<0.5	NA	NA	NA	NA	NA	NA	22.06	9.09	NA	12.97	NA	NA

WELL CONCENTRATIONS
Shell-branded Service Station
3420 San Pablo Avenue
Oakland, CA

Well ID	Date	TPPH (ug/L)	B (ug/L)	T (ug/L)	E (ug/L)	X (ug/L)	MTBE 8020 (ug/L)	MTBE 8260 (ug/L)	DIPE (ug/L)	ETBE (ug/L)	TAME (ug/L)	TBA (ug/L)	TOC (MSL)	Depth to Water (ft.)	Depth to SPH (ft.)	GW Elevation (MSL)	SPH Thickness (ft.)	DO Reading (ppm)
MW-11	04/13/1994	<50	<0.5	<0.5	<0.5	<0.5	NA	NA	NA	NA	NA	NA	22.06	8.02	NA	14.04	NA	NA
MW-11	07/19/1994	50	<0.5	<0.5	<0.5	<0.5	NA	NA	NA	NA	NA	NA	22.06	9.82	NA	12.24	NA	NA
MW-11	10/27/1994	60*	<0.5	<0.5	<0.5	<0.5	NA	NA	NA	NA	NA	NA	22.06	11.66	NA	10.40	NA	NA
MW-11	01/03/1995	<50	<0.5	<0.5	<0.5	<0.5	NA	NA	NA	NA	NA	NA	22.06	6.15	NA	15.91	NA	NA
MW-11	04/13/1995	<50	<0.5	<0.5	<0.5	<0.5	NA	NA	NA	NA	NA	NA	22.06	6.00	NA	16.06	NA	NA
MW-11	06/30/1995	70	<0.5	<0.5	<0.5	<0.5	NA	NA	NA	NA	NA	NA	22.06	8.31	NA	13.75	NA	NA
MW-11	10/11/1995	60	53	<0.5	<0.5	0.80	3.0	NA	NA	NA	NA	NA	22.06	10.30	NA	11.76	NA	NA
MW-11	01/17/1996	<50	<0.5	<0.5	<0.5	<0.5	<2	NA	NA	NA	NA	NA	22.06	6.45	NA	15.61	NA	NA
MW-11	04/10/1996	<50	<0.5	<0.5	<0.5	<0.5	3.9	NA	NA	NA	NA	NA	22.06	6.05	NA	16.01	NA	NA
MW-11	07/30/1996	<50	<0.5	<0.5	<0.5	<0.5	<2.5	NA	NA	NA	NA	NA	22.06	8.92	NA	13.14	NA	NA
MW-11	10/17/1996	3,000	28	23	29	210	76	NA	NA	NA	NA	NA	22.06	9.24	NA	12.82	NA	NA
MW-11	01/22/1997	<50	<0.5	<0.5	<0.5	<0.5	<2.5	NA	NA	NA	NA	NA	22.06	5.12	NA	16.94	NA	3.7
MW-11	04/01/1997	<50	<0.50	<0.50	<0.50	<0.50	<2.5	NA	NA	NA	NA	NA	22.06	7.41	NA	14.65	NA	2.8
MW-11	07/14/1997	<50	<0.50	<0.50	<0.50	<0.50	<2.5	NA	NA	NA	NA	NA	22.06	9.74	NA	12.32	NA	1.9
MW-11	10/08/1997	<50	<0.50	<0.50	<0.50	<0.50	<2.5	NA	NA	NA	NA	NA	22.06	10.23	NA	11.83	NA	2.4
MW-11	01/19/1998	<50	<0.50	<0.50	<0.50	<0.50	<2.5	NA	NA	NA	NA	NA	22.06	3.69	NA	18.37	NA	3.2
MW-11	04/28/1998	<50	<0.50	<0.50	<0.50	<0.50	<2.5	NA	NA	NA	NA	NA	22.06	5.83	NA	16.23	NA	3.0
MW-11	09/30/1998	Inaccessible		NA	NA	NA	NA	NA	NA	NA	NA	NA	22.06	NA	NA	NA	NA	NA
MW-11	12/09/1998	Inaccessible		NA	NA	NA	NA	NA	NA	NA	NA	NA	22.06	NA	NA	NA	NA	NA
MW-11	01/18/1999	Inaccessible		NA	NA	NA	NA	NA	NA	NA	NA	NA	22.06	NA	NA	NA	NA	NA
MW-11	04/12/1999	Inaccessible		NA	NA	NA	NA	NA	NA	NA	NA	NA	22.06	NA	NA	NA	NA	NA
MW-11	04/26/1999	63	<0.50	<0.50	<0.50	<0.50	<2.5	NA	NA	NA	NA	NA	22.06	5.80	NA	16.26	NA	3.6
MW-11	07/27/1999	<50.0	<0.500	<0.500	<0.500	<0.500	6.02	NA	NA	NA	NA	NA	22.06	8.30	NA	13.76	NA	2.0
MW-11	10/14/1999	<50.0	<0.500	<0.500	<0.500	<0.500	<5.00	NA	NA	NA	NA	NA	22.06	8.99	NA	13.07	NA	2.4
MW-11	01/06/2000	<50.0	<0.500	<0.500	<0.500	<0.500	<2.50	NA	NA	NA	NA	NA	22.06	9.93	NA	12.13	NA	2.9
MW-11	04/05/2000	<50.0	<0.500	<0.500	<0.500	<0.500	3.53	NA	NA	NA	NA	NA	22.06	5.90	NA	16.16	NA	1.8
MW-11	07/20/2000	<50.0	<0.500	<0.500	<0.500	<0.500	<2.50	NA	NA	NA	NA	NA	22.06	6.13	NA	15.93	NA	1.7
MW-11	10/24/2000	NA	NA	NA	NA	NA	NA	NA	NA	NA	NA	NA	22.06	7.45	NA	14.61	NA	NA
MW-11	01/19/2001	<50.0	<0.500	<0.500	<0.500	<0.500	4.29	NA	NA	NA	NA	NA	32.99	5.95	NA	27.04	NA	1.6
MW-11	04/27/2001	NA	NA	NA	NA	NA	NA	NA	NA	NA	NA	NA	32.99	6.12	NA	26.87	NA	NA

WELL CONCENTRATIONS
Shell-branded Service Station
3420 San Pablo Avenue
Oakland, CA

Well ID	Date	TPPH (ug/L)	B (ug/L)	T (ug/L)	E (ug/L)	X (ug/L)	MTBE 8020 (ug/L)	MTBE 8260 (ug/L)	DIPE (ug/L)	ETBE (ug/L)	TAME (ug/L)	TBA (ug/L)	TOC (MSL)	Depth to Water (ft.)	Depth to SPH (ft.)	GW Elevation (MSL)	SPH Thickness (ft.)	DO Reading (ppm)
MW-11	07/26/2001	<50	<0.50	<0.50	<0.50	<0.50	NA	<5.0	NA	NA	NA	NA	32.99	7.65	NA	25.34	NA	2.1
MW-11	10/02/2001	NA	NA	NA	NA	NA	NA	NA	NA	NA	NA	NA	32.99	6.17	NA	26.82	NA	NA
MW-11	01/15/2002	69	<0.50	<0.50	<0.50	<0.50	NA	<5.0	NA	NA	NA	NA	32.99	4.95	NA	28.04	NA	1.5
MW-11	04/17/2002	NA	NA	NA	NA	NA	NA	NA	NA	NA	NA	NA	32.99	6.35	NA	26.64	NA	NA
MW-11	07/11/2002	58	<0.50	<0.50	<0.50	<0.50	NA	<5.0	NA	NA	NA	NA	32.99	7.47	NA	25.52	NA	2.3
MW-11	10/10/2002	NA	NA	NA	NA	NA	NA	NA	NA	NA	NA	NA	32.99	8.45	NA	24.54	NA	NA
MW-11	01/21/2003	57	<0.50	<0.50	<0.50	<0.50	NA	<5.0	NA	NA	NA	NA	32.99	5.45	NA	27.54	NA	1.4
MW-11	05/02/2003	NA	NA	NA	NA	NA	NA	NA	NA	NA	NA	NA	32.99	5.14	NA	27.85	NA	NA
MW-11	07/10/2003	<50	<0.50	<0.50	<0.50	<1.0	NA	2.1	NA	NA	NA	NA	32.99	7.41	NA	25.58	NA	NA
MW-11	10/28/2003	NA	NA	NA	NA	NA	NA	NA	NA	NA	NA	NA	32.99	7.78	NA	25.21	NA	NA
MW-11	01/13/2004	56 d	<0.50	0.50	<0.50	<1.0	NA	2.9	NA	NA	NA	NA	32.99	5.85	NA	27.14	NA	NA
MW-11	04/01/2004	NA	NA	NA	NA	NA	NA	NA	NA	NA	NA	NA	32.99	6.02	NA	26.97	NA	NA
MW-11	07/21/2004	<50	<0.50	<0.50	<0.50	<1.0	NA	2.2	<2.0	<2.0	<2.0	<5.0	32.99	7.52	NA	25.47	NA	NA
MW-11	10/20/2004	NA	NA	NA	NA	NA	NA	NA	NA	NA	NA	NA	32.99	7.20	NA	25.79	NA	NA
MW-11	01/19/2005	<50	<0.50	<0.50	<0.50	<1.0	NA	1.8	NA	NA	NA	NA	32.99	4.50	NA	28.49	NA	NA

WELL CONCENTRATIONS
Shell-branded Service Station
3420 San Pablo Avenue
Oakland, CA

Well ID	Date	TPPH (ug/L)	B (ug/L)	T (ug/L)	E (ug/L)	X (ug/L)	MTBE 8020 (ug/L)	MTBE 8260 (ug/L)	DIPE (ug/L)	ETBE (ug/L)	TAME (ug/L)	TBA (ug/L)	TOC (MSL)	Depth to Water (ft.)	Depth to SPH (ft.)	GW Elevation (MSL)	SPH Thickness (ft.)	DO Reading (ppm)
---------	------	----------------	-------------	-------------	-------------	-------------	------------------------	------------------------	----------------	----------------	----------------	---------------	--------------	----------------------------	--------------------------	--------------------------	---------------------------	------------------------

Abbreviations:

TPPH = Total petroleum hydrocarbons as gasoline by modified EPA Method 8260B; prior to April 27, 2001, analyzed by EPA Method 8015.

BTEX = Benzene, toluene, ethylbenzene, xylenes by EPA Method 8260B; prior to April 27, 2001, analyzed by EPA Method 8020.

MTBE = Methyl tertiary butyl ether

DIPE = Di-isopropyl ether, analyzed by EPA Method 8260B

ETBE = Ethyl tertiary butyl ether, analyzed by EPA Method 8260B

TAME = Tertiary butyl methyl ether, analyzed by EPA Method 8260B

TBA = Tertiary butyl alcohol, analyzed by EPA Method 8260B

TOC = Top of Casing Elevation

SPH = Separate-Phase Hydrocarbons

GW = Groundwater

DO = Dissolved Oxygen

ug/L = Parts per billion

ppm = Parts per million

MSL = Mean sea level

ft. = Feet

<n = Below detection limit

(D) = Duplicate sample

NA = Not applicable

WELL CONCENTRATIONS
Shell-branded Service Station
3420 San Pablo Avenue
Oakland, CA

Well ID	Date	TPPH (ug/L)	B (ug/L)	T (ug/L)	E (ug/L)	X (ug/L)	MTBE 8020 (ug/L)	MTBE 8260 (ug/L)	DIPE (ug/L)	ETBE (ug/L)	TAME (ug/L)	TBA (ug/L)	TOC (MSL)	Depth to Water (ft.)	Depth to SPH (ft.)	GW Elevation (MSL)	SPH Thickness (ft.)	DO Reading (ppm)
---------	------	----------------	-------------	-------------	-------------	-------------	------------------------	------------------------	----------------	----------------	----------------	---------------	--------------	----------------------------	--------------------------	--------------------------	---------------------------	------------------------

Notes:

a = Chromatogram pattern indicates an unidentified hydrocarbon.

b = MTBE could not be quantified due to co-eluting compounds.

c = The highest recovery value for TPH has been reported, but this should be considered an estimate. Repeated analysis yielded inconsistent results.

d = Hydrocarbon does not match pattern of laboratory's standard.

e = SPH present in well measured at less than 0.01 feet. Visual inspection revealed the presence of distinct phases within the sample, indicating the possible presence of undissolved hydrocarbons.

* = This sample was analyzed outside the EPA recommended holding time.

When separate-phase hydrocarbons are present, groundwater elevations is adjusted using the equation:

$$\text{Corrected Groundwater Elevation} = \text{Top of Casing Elevation} - \text{Depth to water} + (0.8 \times \text{Hydrocarbon Thickness}).$$

Resurvey of wells was performed on August 28, 1998 by Virgil Chavez Land Surveying of Vallejo, CA..

All wells except MW-11 surveyed February 26, 2001 by Virgil Chavez Land Surveying of Vallejo, CA.

Blaine Tech Services, Inc.

February 04, 2005

1680 Rogers Avenue
San Jose, CA 95112-1105
Attn.: Leon Gearhart
Project#: 050119-WC1
Project: 98995748
Site: 3420 San Pablo Avenue, Oakland

Dear Mr.Gearhart,

Attached is our report for your samples received on 01/20/2005 14:03


This report has been reviewed and approved for release. Reproduction of this report is permitted only in its entirety.

Please note that any unused portion of the samples will be discarded after 03/06/2005 unless you have requested otherwise.

We appreciate the opportunity to be of service to you. If you have any questions,

You can also contact me via email. My email address is: mbrewer@stl-inc.com

Sincerely,



Melissa Brewer
Project Manager

Gas/BTEX/MTBE by 8260B (C6-C12)

Blaine Tech Services, Inc.

Attn.: Leon Gearhart

1680 Rogers Avenue

San Jose, CA 95112-1105

Phone: (408) 573-0555 Fax: (408) 573-7771

Project: 050119-WC1

98995748

Received: 01/20/2005 14:03

Site: 3420 San Pablo Avenue, Oakland

Samples Reported

Sample Name	Date Sampled	Matrix	Lab #
MW-1	01/19/2005 14:10	Water	1
MW-2	01/19/2005 14:57	Water	2
MW-3R	01/19/2005 10:46	Water	3
MW-4	01/19/2005 14:21	Water	4
MW-5	01/19/2005 14:33	Water	5
MW-6R	01/19/2005 12:43	Water	6
MW-7	01/19/2005 14:44	Water	7
MW-8	01/19/2005 13:58	Water	8
MW-9	01/19/2005 09:42	Water	9
MW-10	01/19/2005 13:22	Water	10
MW-11	01/19/2005 10:07	Water	11

Gas/BTEX/MTBE by 8260B (C6-C12)

Blaine Tech Services, Inc.

Attn.: Leon Gearhart

1680 Rogers Avenue

San Jose, CA 95112-1105

Phone: (408) 573-0555 Fax: (408) 573-7771

Project: 050119-WC1

98995748

Received: 01/20/2005 14:03

Site: 3420 San Pablo Avenue, Oakland

Prep(s): 5030B Test(s): 8260B
 Sample ID: MW-1 Lab ID: 2005-01-0576 - 1
 Sampled: 01/19/2005 14:10 Extracted: 1/27/2005 09:34
 Matrix: Water QC Batch#: 2005/01/27-1C.62
 Analysis Flag: L2 (See Legend and Note Section)

Compound	Conc.	RL	Unit	Dilution	Analyzed	Flag
Gasoline [Shell]	2800	500	ug/L	10.00	01/27/2005 09:34	
Benzene	55	5.0	ug/L	10.00	01/27/2005 09:34	
Toluene	ND	5.0	ug/L	10.00	01/27/2005 09:34	
Ethylbenzene	21	5.0	ug/L	10.00	01/27/2005 09:34	
Total xylenes	17	10	ug/L	10.00	01/27/2005 09:34	
Methyl tert-butyl ether (MTBE)	170	5.0	ug/L	10.00	01/27/2005 09:34	
Surrogate(s)						
1,2-Dichloroethane-d4	97.0	73-130	%	10.00	01/27/2005 09:34	
Toluene-d8	91.3	81-114	%	10.00	01/27/2005 09:34	

Gas/BTEX/MTBE by 8260B (C6-C12)

Blaine Tech Services, Inc.

Attn.: Leon Gearhart

1680 Rogers Avenue
San Jose, CA 95112-1105
Phone: (408) 573-0555 Fax: (408) 573-7771

Project: 050119-WC1
98995748

Received: 01/20/2005 14:03

Site: 3420 San Pablo Avenue, Oakland

Prep(s): 5030B Test(s): 8260B
Sample ID: MW-2 Lab ID: 2005-01-0576 - 2
Sampled: 01/19/2005 14:57 Extracted: 1/27/2005 09:56
Matrix: Water QC Batch#: 2005/01/27-1C.62
Analysis Flag: L2 (See Legend and Note Section)

Compound	Conc.	RL	Unit	Dilution	Analyzed	Flag
Gasoline [Shell]	27000	5000	ug/L	100.00	01/27/2005 09:56	
Benzene	3400	50	ug/L	100.00	01/27/2005 09:56	
Toluene	ND	50	ug/L	100.00	01/27/2005 09:56	
Ethylbenzene	2000	50	ug/L	100.00	01/27/2005 09:56	
Total xylenes	580	100	ug/L	100.00	01/27/2005 09:56	
Methyl tert-butyl ether (MTBE)	120	50	ug/L	100.00	01/27/2005 09:56	
Surrogate(s)						
1,2-Dichloroethane-d4	97.5	73-130	%	100.00	01/27/2005 09:56	
Toluene-d8	89.9	81-114	%	100.00	01/27/2005 09:56	

Gas/BTEX/MTBE by 8260B (C6-C12)

Blaine Tech Services, Inc.

Attn.: Leon Gearhart

1680 Rogers Avenue

San Jose, CA 95112-1105

Phone: (408) 573-0555 Fax: (408) 573-7771

Project: 050119-WC1

98995748

Received: 01/20/2005 14:03

Site: 3420 San Pablo Avenue, Oakland

Prep(s): 5030B	Test(s): 8260B
Sample ID: MW-3R	Lab ID: 2005-01-0576 - 3
Sampled: 01/19/2005 10:46	Extracted: 1/27/2005 10:18
Matrix: Water	QC Batch#: 2005/01/27-1C.62

Compound	Conc.	RL	Unit	Dilution	Analyzed	Flag
Gasoline [Shell]	ND	50	ug/L	1.00	01/27/2005 10:18	
Benzene	ND	0.50	ug/L	1.00	01/27/2005 10:18	
Toluene	ND	0.50	ug/L	1.00	01/27/2005 10:18	
Ethylbenzene	ND	0.50	ug/L	1.00	01/27/2005 10:18	
Total xylenes	ND	1.0	ug/L	1.00	01/27/2005 10:18	
Methyl tert-butyl ether (MTBE)	2.0	0.50	ug/L	1.00	01/27/2005 10:18	
Surrogate(s)						
1,2-Dichloroethane-d4	95.4	73-130	%	1.00	01/27/2005 10:18	
Toluene-d8	83.6	81-114	%	1.00	01/27/2005 10:18	

Gas/BTEX/MTBE by 8260B (C6-C12)

Blaine Tech Services, Inc.

Attn.: Leon Gearhart

1680 Rogers Avenue
San Jose, CA 95112-1105
Phone: (408) 573-0555 Fax: (408) 573-7771

Project: 050119-WC1
98995748

Received: 01/20/2005 14:03

Site: 3420 San Pablo Avenue, Oakland

Prep(s): 5030B Test(s): 8260B
Sample ID: MW-4 Lab ID: 2005-01-0576 - 4
Sampled: 01/19/2005 14:21 Extracted: 1/27/2005 11:23
Matrix: Water QC Batch#: 2005/01/27-1C.62
Analysis Flag: L2 (See Legend and Note Section)

Compound	Conc.	RL	Unit	Dilution	Analyzed	Flag
Gasoline [Shell]	1600	250	ug/L	5.00	01/27/2005 11:23	
Benzene	15	2.5	ug/L	5.00	01/27/2005 11:23	
Toluene	ND	2.5	ug/L	5.00	01/27/2005 11:23	
Ethylbenzene	ND	2.5	ug/L	5.00	01/27/2005 11:23	
Total xylenes	ND	5.0	ug/L	5.00	01/27/2005 11:23	
Methyl tert-butyl ether (MTBE)	220	2.5	ug/L	5.00	01/27/2005 11:23	
Surrogate(s)						
1,2-Dichloroethane-d4	98.2	73-130	%	5.00	01/27/2005 11:23	
Toluene-d8	85.7	81-114	%	5.00	01/27/2005 11:23	

Gas/BTEX/MTBE by 8260B (C6-C12)

Blaine Tech Services, Inc.

Attn.: Leon Gearhart

1680 Rogers Avenue

San Jose, CA 95112-1105

Phone: (408) 573-0555 Fax: (408) 573-7771

Project: 050119-WC1

98995748

Received: 01/20/2005 14:03

Site: 3420 San Pablo Avenue, Oakland

Prep(s): 5030B Test(s): 8260B
 Sample ID: MW-5 Lab ID: 2005-01-0576 - 5
 Sampled: 01/19/2005 14:33 Extracted: 1/27/2005 11:45
 Matrix: Water QC Batch#: 2005/01/27-1C.62
 Analysis Flag: L2 (See Legend and Note Section)

Compound	Conc.	RL	Unit	Dilution	Analyzed	Flag
Gasoline [Shell]	3200	500	ug/L	10.00	01/27/2005 11:45	
Benzene	ND	5.0	ug/L	10.00	01/27/2005 11:45	
Toluene	ND	5.0	ug/L	10.00	01/27/2005 11:45	
Ethylbenzene	ND	5.0	ug/L	10.00	01/27/2005 11:45	
Total xylenes	ND	10	ug/L	10.00	01/27/2005 11:45	
Methyl tert-butyl ether (MTBE)	110	5.0	ug/L	10.00	01/27/2005 11:45	
Surrogate(s)						
1,2-Dichloroethane-d4	96.2	73-130	%	10.00	01/27/2005 11:45	
Toluene-d8	90.8	81-114	%	10.00	01/27/2005 11:45	

Gas/BTEX/MTBE by 8260B (C6-C12)

Blaine Tech Services, Inc.

Attn.: Leon Gearhart

1680 Rogers Avenue

San Jose, CA 95112-1105

Phone: (408) 573-0555 Fax: (408) 573-7771

Project: 050119-WC1

98995748

Received: 01/20/2005 14:03

Site: 3420 San Pablo Avenue, Oakland

Prep(s): 5030B Test(s): 8260B
 Sample ID: MW-6R Lab ID: 2005-01-0576 - 6
 Sampled: 01/19/2005 12:43 Extracted: 1/27/2005 12:06
 Matrix: Water QC Batch#: 2005/01/27-1C.62
 Analysis Flag: L2 (See Legend and Note Section)

Compound	Conc.	RL	Unit	Dilution	Analyzed	Flag
Gasoline [Shell]	44000	5000	ug/L	100.00	01/27/2005 12:06	
Benzene	1300	50	ug/L	100.00	01/27/2005 12:06	
Toluene	ND	50	ug/L	100.00	01/27/2005 12:06	
Ethylbenzene	2700	50	ug/L	100.00	01/27/2005 12:06	
Total xylenes	3300	100	ug/L	100.00	01/27/2005 12:06	
Methyl tert-butyl ether (MTBE)	140	50	ug/L	100.00	01/27/2005 12:06	
Surrogate(s)						
1,2-Dichloroethane-d4	101.8	73-130	%	100.00	01/27/2005 12:06	
Toluene-d8	86.1	81-114	%	100.00	01/27/2005 12:06	

Gas/BTEX/MTBE by 8260B (C6-C12)

Blaine Tech Services, Inc.

Attn.: Leon Gearhart

1680 Rogers Avenue

San Jose, CA 95112-1105

Phone: (408) 573-0555 Fax: (408) 573-7771

Project: 050119-WC1

98995748

Received: 01/20/2005 14:03

Site: 3420 San Pablo Avenue, Oakland

Prep(s): 5030B Test(s): 8260B
 Sample ID: MW-7 Lab ID: 2005-01-0576 - 7
 Sampled: 01/19/2005 14:44 Extracted: 1/27/2005 12:28
 Matrix: Water QC Batch#: 2005/01/27-1C.62
 Analysis Flag: L2 (See Legend and Note Section)

Compound	Conc.	RL	Unit	Dilution	Analyzed	Flag
Gasoline [Shell]	17000	1000	ug/L	20.00	01/27/2005 12:28	
Benzene	97	10	ug/L	20.00	01/27/2005 12:28	
Toluene	ND	10	ug/L	20.00	01/27/2005 12:28	
Ethylbenzene	240	10	ug/L	20.00	01/27/2005 12:28	
Total xylenes	370	20	ug/L	20.00	01/27/2005 12:28	
Methyl tert-butyl ether (MTBE)	150	10	ug/L	20.00	01/27/2005 12:28	
Surrogate(s)						
1,2-Dichloroethane-d4	98.2	73-130	%	20.00	01/27/2005 12:28	
Toluene-d8	89.6	81-114	%	20.00	01/27/2005 12:28	

Gas/BTEX/MTBE by 8260B (C6-C12)

Blaine Tech Services, Inc.

Attn.: Leon Gearhart

1680 Rogers Avenue

San Jose, CA 95112-1105

Phone: (408) 573-0555 Fax: (408) 573-7771

Project: 050119-WC1

98995748

Received: 01/20/2005 14:03

Site: 3420 San Pablo Avenue, Oakland

Prep(s): 5030B	Test(s): 8260B
Sample ID: MW-8	Lab ID: 2005-01-0576 - 8
Sampled: 01/19/2005 13:58	Extracted: 1/27/2005 12:50
Matrix: Water	QC Batch#: 2005/01/27-1C.62
Analysis Flag: L2 (See Legend and Note Section)	

Compound	Conc.	RL	Unit	Dilution	Analyzed	Flag
Gasoline [Shell]	2000	250	ug/L	5.00	01/27/2005 12:50	
Benzene	ND	2.5	ug/L	5.00	01/27/2005 12:50	
Toluene	ND	2.5	ug/L	5.00	01/27/2005 12:50	
Ethylbenzene	ND	2.5	ug/L	5.00	01/27/2005 12:50	
Total xylenes	ND	5.0	ug/L	5.00	01/27/2005 12:50	
Methyl tert-butyl ether (MTBE)	ND	2.5	ug/L	5.00	01/27/2005 12:50	
Surrogate(s)						
1,2-Dichloroethane-d4	96.3	73-130	%	5.00	01/27/2005 12:50	
Toluene-d8	89.8	81-114	%	5.00	01/27/2005 12:50	

Gas/BTEX/MTBE by 8260B (C6-C12)

Blaine Tech Services, Inc.

Attn.: Leon Gearhart

1680 Rogers Avenue

San Jose, CA 95112-1105

Phone: (408) 573-0555 Fax: (408) 573-7771

Project: 050119-WC1

98995748

Received: 01/20/2005 14:03

Site: 3420 San Pablo Avenue, Oakland

Prep(s): 5030B	Test(s): 8260B
Sample ID: MW-9	Lab ID: 2005-01-0576 - 9
Sampled: 01/19/2005 09:42	Extracted: 1/27/2005 13:11
Matrix: Water	QC Batch#: 2005/01/27-1C.82

Compound	Conc.	RL	Unit	Dilution	Analyzed	Flag
Gasoline [Shell]	320	50	ug/L	1.00	01/27/2005 13:11	
Benzene	ND	0.50	ug/L	1.00	01/27/2005 13:11	
Toluene	ND	0.50	ug/L	1.00	01/27/2005 13:11	
Ethylbenzene	ND	0.50	ug/L	1.00	01/27/2005 13:11	
Total xylenes	ND	1.0	ug/L	1.00	01/27/2005 13:11	
Methyl tert-butyl ether (MTBE)	3.0	0.50	ug/L	1.00	01/27/2005 13:11	
Surrogate(s)						
1,2-Dichloroethane-d4	94.9	73-130	%	1.00	01/27/2005 13:11	
Toluene-d8	87.1	81-114	%	1.00	01/27/2005 13:11	

Gas/BTEX/MTBE by 8260B (C6-C12)

Blaine Tech Services, Inc.

Attn.: Leon Gearhart

1680 Rogers Avenue

San Jose, CA 95112-1105

Phone: (408) 573-0555 Fax: (408) 573-7771

Project: 050119-WC1

98995748

Received: 01/20/2005 14:03

Site: 3420 San Pablo Avenue, Oakland

Prep(s): 5030B	Test(s): 8260B
Sample ID: MW-10	Lab ID: 2005-01-0576 - 10
Sampled: 01/19/2005 13:22	Extracted: 1/28/2005 15:18
Matrix: Water	QC Batch#: 2005/01/28-1E.68

Compound	Conc.	RL	Unit	Dilution	Analyzed	Flag
Gasoline [Shell]	1200	50	ug/L	1.00	01/28/2005 15:18	
Benzene	1.1	0.50	ug/L	1.00	01/28/2005 15:18	
Toluene	ND	0.50	ug/L	1.00	01/28/2005 15:18	
Ethylbenzene	ND	0.50	ug/L	1.00	01/28/2005 15:18	
Total xylenes	ND	1.0	ug/L	1.00	01/28/2005 15:18	
Methyl tert-butyl ether (MTBE)	30	0.50	ug/L	1.00	01/28/2005 15:18	
Surrogate(s)						
1,2-Dichloroethane-d4	103.4	73-130	%	1.00	01/28/2005 15:18	
Toluene-d8	102.2	81-114	%	1.00	01/28/2005 15:18	

Gas/BTEX/MTBE by 8260B (C6-C12)

Blaine Tech Services, Inc.

Attn.: Leon Gearhart

1680 Rogers Avenue
San Jose, CA 95112-1105
Phone: (408) 573-0555 Fax: (408) 573-7771

Project: 050119-WC1
98995748

Received: 01/20/2005 14:03

Site: 3420 San Pablo Avenue, Oakland

Prep(s): 5030B	Test(s): 8260B
Sample ID: MW-11	Lab ID: 2005-01-0576 - 11
Sampled: 01/19/2005 10:07	Extracted: 1/27/2005 13:55
Matrix: Water	QC Batch#: 2005/01/27-1C.62

Compound	Conc.	RL	Unit	Dilution	Analyzed	Flag
Gasoline [Shell]	ND	50	ug/L	1.00	01/27/2005 13:55	
Benzene	ND	0.50	ug/L	1.00	01/27/2005 13:55	
Toluene	ND	0.50	ug/L	1.00	01/27/2005 13:55	
Ethylbenzene	ND	0.50	ug/L	1.00	01/27/2005 13:55	
Total xylenes	ND	1.0	ug/L	1.00	01/27/2005 13:55	
Methyl tert-butyl ether (MTBE)	1.8	0.50	ug/L	1.00	01/27/2005 13:55	
Surrogate(s)						
1,2-Dichloroethane-d4	97.4	73-130	%	1.00	01/27/2005 13:55	
Toluene-d8	87.8	81-114	%	1.00	01/27/2005 13:55	

Gas/BTEX/MTBE by 8260B (C6-C12)

Blaine Tech Services, Inc.

Attn.: Leon Gearhart

1680 Rogers Avenue

San Jose, CA 95112-1105

Phone: (408) 573-0555 Fax: (408) 573-7771

Project: 050119-WC1

98995748

Received: 01/20/2005 14:03

Site: 3420 San Pablo Avenue, Oakland

Batch QC Report

Prep(s): 5030B

Method Blank

MB: 2005/01/27-1C.62-002

Water

Test(s): 8260B

QC Batch # 2005/01/27-1C.62

Date Extracted: 01/27/2005 09:01

Compound	Conc.	RL	Unit	Analyzed	Flag
Gasoline [Shell]	ND	50	ug/L	01/27/2005 09:01	
Methyl tert-butyl ether (MTBE)	ND	0.5	ug/L	01/27/2005 09:01	
Benzene	ND	0.5	ug/L	01/27/2005 09:01	
Toluene	ND	0.5	ug/L	01/27/2005 09:01	
Ethylbenzene	ND	0.5	ug/L	01/27/2005 09:01	
Total xylenes	ND	1.0	ug/L	01/27/2005 09:01	
Surrogates(s)					
1,2-Dichloroethane-d4	93.0	73-130	%	01/27/2005 09:01	
Toluene-d8	90.4	81-114	%	01/27/2005 09:01	

Gas/BTEX/MTBE by 8260B (C6-C12)

Blaine Tech Services, Inc.

Attn.: Leon Gearhart

1680 Rogers Avenue
San Jose, CA 95112-1105
Phone: (408) 573-0555 Fax: (408) 573-7771

Project: 050119-WC1
98995748

Received: 01/20/2005 14:03

Site: 3420 San Pablo Avenue, Oakland

Batch QC Report

Prep(s): 5030B

Method Blank

MB: 2005/01/28-1E.68-046

Water

Test(s): 8260B

QC Batch # 2005/01/28-1E.68

Date Extracted: 01/28/2005 08:46

Compound	Conc.	RL	Unit	Analyzed	Flag
Gasoline [Shell]	ND	50	ug/L	01/28/2005 08:46	
Methyl tert-butyl ether (MTBE)	ND	0.5	ug/L	01/28/2005 08:46	
Benzene	ND	0.5	ug/L	01/28/2005 08:46	
Toluene	ND	0.5	ug/L	01/28/2005 08:46	
Ethylbenzene	ND	0.5	ug/L	01/28/2005 08:46	
Total xylenes	ND	1.0	ug/L	01/28/2005 08:46	
Surrogates(s)					
1,2-Dichloroethane-d4	106.2	73-130	%	01/28/2005 08:46	
Toluene-d8	101.2	81-114	%	01/28/2005 08:46	

Gas/BTEX/MTBE by 8260B (C6-C12)

Blaine Tech Services, Inc.

Attn.: Leon Gearhart

1680 Rogers Avenue
San Jose, CA 95112-1105
Phone: (408) 573-0555 Fax: (408) 573-7771

Project: 050119-WC1
98995748

Received: 01/20/2005 14:03

Site: 3420 San Pablo Avenue, Oakland

Batch QC Report

Prep(s): 5030B

Test(s): 8260B

Laboratory Control Spike

Water

QC Batch # 2005/01/27-1C.62

LCS 2005/01/27-1C.62-040
LCSD

Extracted: 01/27/2005

Analyzed: 01/27/2005 08:39

Compound	Conc. ug/L		Exp.Conc.	Recovery %		RPD	Ctrl.Limits %		Flags	
	LCS	LCSD		LCS	LCSD		%	Rec.	RPD	LCS
Methyl tert-butyl ether (MTBE)	22.9		25	91.6			65-165	20		
Benzene	21.4		25	85.6			69-129	20		
Toluene	24.2		25	96.8			70-130	20		
Surrogates(s)										
1,2-Dichloroethane-d4	444		500	88.8			73-130			
Toluene-d8	458		500	91.6			81-114			

Gas/BTEX/MTBE by 8260B (C6-C12)

Blaine Tech Services, Inc.
Attn.: Leon Gearhart

1680 Rogers Avenue
San Jose, CA 95112-1105
Phone: (408) 573-0555 Fax: (408) 573-7771

Project: 050119-WC1
98995748

Received: 01/20/2005 14:03

Site: 3420 San Pablo Avenue, Oakland

Batch QC Report

Prep(s): 5030B

Test(s): 8260B

Laboratory Control Spike

Water

QC Batch # 2005/01/28-1E.68

LCS 2005/01/28-1E.68-029
LCSD

Extracted: 01/28/2005

Analyzed: 01/28/2005 08:29

Compound	Conc. ug/L		Exp.Conc.	Recovery %		RPD	Ctrl.Limits %		Flags	
	LCS	LCSD		LCS	LCSD		%	Rec.	RPD	LCS
Methyl tert-butyl ether (MTBE)	22.6		25	90.4			65-165	20		
Benzene	22.7		25	90.8			69-129	20		
Toluene	24.1		25	96.4			70-130	20		
Surrogates(s)										
1,2-Dichloroethane-d4	435		500	87.0			73-130			
Toluene-d8	507		500	101.4			81-114			

Gas/BTEX/MTBE by 8260B (C6-C12)

Blaine Tech Services, Inc.

Attn.: Leon Gearhart

1680 Rogers Avenue

San Jose, CA 95112-1105

Phone: (408) 573-0555 Fax: (408) 573-7771

Project: 050119-WC1

98995748

Received: 01/20/2005 14:03

Site: 3420 San Pablo Avenue, Oakland

Batch QC Report

Prep(s): 5030B

Test(s): 8260B

Matrix Spike (MS / MSD)

Water

QC Batch # 2005/01/27-1C.62

MW-3R >> MS

Lab ID: 2005-01-0576 - 003

MS: 2005/01/27-1C.62-039

Extracted: 01/27/2005

Analyzed: 01/27/2005 10:39

Dilution: 1.00

MSD: 2005/01/27-1C.62-001

Extracted: 01/27/2005

Analyzed: 01/27/2005 11:01

Dilution: 1.00

Compound	Conc. ug/L			Spk Level ug/L	Recovery %			Limits %		Flags	
	MS	MSD	Sample		MS	MSD	RPD	Rec.	RPD	MS	MSD
Methyl tert-butyl ether	24.7	25.8	2.02	25	90.7	103.2	12.9	65-165	20		
Benzene	19.1	19.5	ND	25	76.4	78.0	2.1	69-129	20		
Toluene	21.1	20.9	ND	25	84.4	83.6	1.0	70-130	20		
Surrogate(s)											
1,2-Dichloroethane-d4	467	466		500	93.4	93.2		73-130			
Toluene-d8	429	436		500	85.8	87.2		81-114			

Gas/BTEX/MTBE by 8260B (C6-C12)

Blaine Tech Services, Inc.
Attn.: Leon Gearhart

1680 Rogers Avenue
San Jose, CA 95112-1105
Phone: (408) 573-0555 Fax: (408) 573-7771

Project: 050119-WC1
98995748

Received: 01/20/2005 14:03

Site: 3420 San Pablo Avenue, Oakland

Batch QC Report

Prep(s): 5030B

Test(s): 8260B

Matrix Spike (MS / MSD)

Water

QC Batch # 2005/01/28-1E.68

MS/MSD

Lab ID: 2005-01-0617 - 001

MS: 2005/01/28-1E.68-059

Extracted: 01/28/2005

Analyzed: 01/28/2005 10:59

Dilution: 1.00

MSD: 2005/01/28-1E.68-016

Extracted: 01/28/2005

Analyzed: 01/28/2005 11:16

Dilution: 1.00

Compound	Conc. ug/L			Spk.Level ug/L	Recovery %			Limits %		Flags	
	MS	MSD	Sample		MS	MSD	RPD	Rec.	RPD	MS	MSD
Methyl tert-butyl ether	25.7	23.7	0.753	25	99.8	91.8	8.4	65-165	20		
Benzene	25.7	24.9	0.811	25	99.6	96.4	3.3	69-129	20		
Toluene	28.1	27.1	1.38	25	106.9	102.9	3.8	70-130	20		
Surrogate(s)											
1,2-Dichloroethane-d4	517	471		500	103.4	94.2		73-130			
Toluene-d8	564	566		500	112.8	113.2		81-114			

Gas/BTEX/MTBE by 8260B (C6-C12)

Blaine Tech Services, Inc.

Attn.: Leon Gearhart

1680 Rogers Avenue

San Jose, CA 95112-1105

Phone: (408) 573-0555 Fax: (408) 573-7771

Project: 050119-WC1

98995748

Received: 01/20/2005 14:03

Site: 3420 San Pablo Avenue, Oakland

Legend and Notes

Analysis Flag

L2

Reporting limits were raised due to high level of analyte present in the sample.

SHELL Chain Of Custody Record

7/16/05

Job No. (Optional)
 Project
 City/State

Shell Project Manager to be Invoiced:
 ACCOUNT & ENGINEERING
 TECHNICAL SERVICES
 FIELD COLLECTION

Karen Petryna

2005-01-0576

INCIDENT NUMBER (S&B ONLY)							
9	8	9	9	5	7	4	8
SAP or CDP# NUMBER (TS/CROWN)							
XXXXXXXXXX							

DATE: **1/19/05**
 PAGE: **1** of **2**

Elaine Tech Services 1688 Rogers Avenue, San Jose, CA 95112 Lynn Gearhart 408-973-9995 408-673-1771 elainetech.com	BTS5 3420 San Pablo Avenue, Oakland Anna Krami 519-420-3335 ShellOaklandEDF@cambridge-env.com	279 Alameda (Street and City) T0600101253 05019-211	
------------------------------------------------------------------------------------------------------------------------------------------	------------------------------------------------------------------------------------------------------------------	------------------------------------------------------------------	--

REQUESTED ANALYSIS

24-HOUR REPORT FORMAT PREFERENCE

NO. OF SAMPLES FOR ANALYSIS: _____ REPORT # _____ ALL

SPECIAL INSTRUCTIONS OR NOTES: _____

Job No. ONLY	Field Sample Identification	SAMPLING		MATRIX	NO. OF CONT.	TPH - Gas, Poststable	BTEX	MSEB (C0218 - Spgh RL)	MTOB (C0608 - B. Spgh RL)	Oxygens (S) by (S&B)	Ethanol (S&B)	Methanol	1,2-DCA (S&B)	EDD (S&B)	TPH - Slurry, Poststable (pp1&C)	FIELD NOTES:
		DATE	TIME													
	mw-1	1/19	110	H ₂ O	3K1	X	X	X	X	X	X	X	X	X	X	CONTAINER PRESERVATION or PIS Readings or Laboratory Notes FIELD OFFICER OR RECEIPT # 2
	mw-2		157			X	X	X	X	X	X	X	X	X		
	mw-3R		146			X	X	X	X	X	X	X	X	X		
	mw-4		142			X	X	X	X	X	X	X	X	X		
	mw-5		143			X	X	X	X	X	X	X	X	X		
	mw-6R		143			X	X	X	X	X	X	X	X	X		
	mw-7		144			X	X	X	X	X	X	X	X	X		
	mw-8		158			X	X	X	X	X	X	X	X	X		
	mw-9		142			X	X	X	X	X	X	X	X	X		
	mw-10		132			X	X	X	X	X	X	X	X	X		

Collected by: Will Crow Date: 1/19/05	Analyzed by: [Signature] Date: 1/20/05	Released by: [Signature] Date: 1/20/05	Other: 1407 16:5
--------------------------------------------------------	---------------------------------------------------------	---------------------------------------------------------	-----------------------------------

SHELL Chain Of Custody Record

17614

Shell Project Manager to be Invoiced:

REGIONAL ENGINEERING
 REGIONAL SERVICES
 OPERATIONS

Karen Petryna

2005-01-0576

INCIDENT NUMBER (SSE ONLY):

9 8 9 9 5 7 4 8

SAP or CRMT NUMBER (TS/CRMT):

DATE 1/19/05

MOB 2 of 2

Glaine Tech Services
 1880 Rogers Avenue, San Jose, CA 95112
 408-573-8338 408-573-7771
 Email: gtech@glaintech.com

Leah Gauthart
 408-573-8338 408-573-7771
 Email: gtech@glaintech.com

3420 San Pablo Avenue, Oakland
 510-486-3335
 Email: kraml@shell.com

T0600101253
 050119-W01
 SHELL OIL FIELD OPERATIONS

Will Crow

REQUESTED ANALYSIS

FIELD NOTES:

Contains Preservative
 or PCB Readings
 or Laboratory Notes

NO.	DATE	SAMPLING		STATE	NO. OF CONT.	TIN - Gas, Petrosols	BTX	MIBK (60218) - Spill Kit	MIBK (10060) - D Spill Kit	Oxybenzone (64) by TAZMAN	Etoxal (62906)	Methanol	1,2-DCA (62909)	208 (63688)	TPH - Diesel Extractable (60169)
		DATE	TIME												
	1/19/05	11:07		H2O	3481	X	X		X						

Will Crow
 1/19/05

[Signature]
 1/19/05

[Signature]
 1/19/05

WELL GAUGING DATA

Project # 050119-wc1 Date 1/19/05 Client Shell

Site 3420 San Pablo Ave., Oakland

Well ID	Well Size (in.)	Sheen / Odor	Depth to Immiscible Liquid (ft.)	Thickness of Immiscible Liquid (ft.)	Volume of Immiscibles Removed (ml)	Depth to water (ft.)	Depth to well bottom (ft.)	Survey Point: TOB or TOO	
MW-1	4					4.64	24.48		
MW-2	4	odor * pressure				5.41	19.28		
MW-3R	2					6.10	28.64		
MW-4	4					5.83	19.10		
MW-5	4					4.73	24.65		
MW-6R	2					6.11	27.95		
MW-7	4					3.91	19.58		
MW-8	4	odor				5.28	18.73		
MW-9	4					4.56	19.66		
MW-10	4					6.28	18.76		
MW-11	4					4.50	18.97	√	tr.

SHELL WELL MONITORING DATA SHEET

BTS #: 050119-WC1	Site: 3420 San Pablo Ave., Oakland
Sampler: WC	Date: 1/19/05
Well I.D.: MW-1	Well Diameter: 2 3 <u>3</u> 6 8
Total Well Depth (TD): 24.48	Depth to Water (DTW): 4.64
Depth to Free Product:	Thickness of Free Product (feet):
Referenced to: <input checked="" type="checkbox"/> PVC <input type="checkbox"/> Grade	D.O. Meter (if req'd): YSI <input type="checkbox"/> HACH
DTW with 80% Recharge [(Height of Water Column x 0.20) + DTW]: 8.61	

Purge Method: Bailer Disposable Bailer Positive Air Displacement Electric Submersible

Water: Peristaltic Extraction Pump Other _____

Sampling Method: Bailer Disposable Bailer Extraction Port Dedicated Tubing

Other: _____

$12.9 \text{ (Gals.)} \times 3 = 38.7 \text{ Gals.}$ 1 Case Volume Specified Volumes Calculated Volume	<table border="1" style="width: 100%; border-collapse: collapse; font-size: small;"> <thead> <tr> <th>Well Diameter</th> <th>Multiplier</th> <th>Well Diameter</th> <th>Multiplier</th> </tr> </thead> <tbody> <tr> <td>1"</td> <td>0.04</td> <td>4"</td> <td>0.65</td> </tr> <tr> <td>2"</td> <td>0.16</td> <td>6"</td> <td>1.47</td> </tr> <tr> <td>3"</td> <td>0.37</td> <td>Other</td> <td>radius² * 0.163</td> </tr> </tbody> </table>	Well Diameter	Multiplier	Well Diameter	Multiplier	1"	0.04	4"	0.65	2"	0.16	6"	1.47	3"	0.37	Other	radius ² * 0.163
Well Diameter	Multiplier	Well Diameter	Multiplier														
1"	0.04	4"	0.65														
2"	0.16	6"	1.47														
3"	0.37	Other	radius ² * 0.163														

Time	Temp (°F)	pH	Cond. (mS or μ S)	Turbidity (NTUs)	Gals. Removed	Observations
1226	65.3	6.9	726	25	13	odor/clear
1228	66.0	6.9	786	33	26	" / "
1228	well dewatered @ 26 gal				DTW = 20.78	
1410	66.2	6.9	715	48	DTW = 4.80	

Did well dewater? Yes No Gallons actually evacuated: 26

Sampling Date: 1/19/05 Sampling Time: 1410 Depth to Water: 4.80

Sample I.D.: MW-1 Laboratory: STI Other _____

Analyzed for: TPH-G BTEX MTBE TPH-D Other: _____

EB I.D. (if applicable): _____ @ _____ Time Duplicate I.D. (if applicable): _____

Analyzed for: TPH-G BTEX MTBE TPH-D Other: _____

D.O. (if req'd):	Pre-purge:		mg/L	Post-purge:		mg/L
O.R.P. (if req'd):	Pre-purge:		mV	Post-purge:		mV

SHELL WELL MONITORING DATA SHEET

BTS #: 050119-WC1	Site: 3420 San Pablo Ave., Oakland
Sampler: WC	Date: 1/19/05
Well I.D.: Mw-2	Well Diameter: 2 3 <u>4</u> 6 8
Total Well Depth (TD): 19.28	Depth to Water (DTW): 5.41
Depth to Free Product:	Thickness of Free Product (feet):
Referenced to: <u>PVS</u> Grade	D.O. Meter (if req'd): YSI HACH
DTW with 80% Recharge [(Height of Water Column x 0.20) + DTW]: 8.18	

Purge Method: Bailer Disposable Bailer Positive Air Displacement Electric Submersible Waterra Peristaltic Extraction Pump Other _____

Sampling Method: Bailer Disposable Bailer Extraction Port Dedicated Tubing Other: _____

Well Diameter	Multiplier	Well Diameter	Multiplier
1"	0.04	4"	0.65
2"	0.16	6"	1.47
3"	0.37	Other	radius ² * 0.163

$$9.0 \text{ (Gals.)} \times 3 = 27.0 \text{ Gals.}$$
 1 Case Volume Specified Volumes Calculated Volume

Time	Temp (°F)	pH	Cond. (mS or <u>µS</u>)	Turbidity (NTUs)	Gals. Removed	Observations
1215	64.5	6.8	1086	4.3	9	clear/odor
1217	64.9	6.8	1110	3.3	18	clear/odor
1217 well dewatered @ 20 gal DTW = 15.98						
1455	65.3	6.8	1027	2.8	DTW = 6.13	clear/odor

Did well dewater? Yes No Gallons actually evacuated: 20

Sampling Date: 1/19/05 Sampling Time: 1457 Depth to Water: 6.13

Sample I.D.: Mw-2 Laboratory: ETI Other _____

Analyzed for: ~~TRHS~~ ~~BTEX~~ ~~MTBE~~ TPH-D Other: _____

EB I.D. (if applicable): @ _____ Time Duplicate I.D. (if applicable): _____

Analyzed for: TPH-G BTEX MTBE TPH-D Other: _____

D.O. (if req'd):	Pre-purge:	mg/L	Post-purge:	mg/L
O.R.P. (if req'd):	Pre-purge:	mV	Post-purge:	mV

SHELL WELL MONITORING DATA SHEET

BTS #: 050119-WC ¹	Site: 3420 San Pablo Ave., Oakland
Sampler: WC	Date: 1/19/05
Well I.D.: 1W-3R	Well Diameter: <input checked="" type="radio"/> 3 <input type="radio"/> 4 <input type="radio"/> 6 <input type="radio"/> 8
Total Well Depth (TD): 28.64	Depth to Water (DTW): 6.10
Depth to Free Product:	Thickness of Free Product (feet):
Referenced to: <input checked="" type="radio"/> VC <input type="radio"/> Grade	D.O. Meter (if req'd): <input type="radio"/> YSI <input type="radio"/> HACH
DTW with 80% Recharge [(Height of Water Column x 0.20) + DTW]: 10.61	

Purge Method: Bailer Waterra Sampling Method: Bailer
 Disposable Bailer Peristaltic Disposable Bailer
 Positive Air Displacement Extraction Pump Extraction Port
 Electric Submersible Other _____ Dedicated Tubing

Other: _____

$3.6 \text{ (Gals.)} \times 3 = 10.8 \text{ Gals.}$ <p style="font-size: small; margin: 0;">1 Case Volume Specified Volumes Calculated Volume</p>	<table border="1" style="width: 100%; border-collapse: collapse; font-size: x-small;"> <tr> <th>Well Diameter</th> <th>Multiplier</th> <th>Well Diameter</th> <th>Multiplier</th> </tr> <tr> <td>1"</td> <td>0.04</td> <td>4"</td> <td>0.65</td> </tr> <tr> <td>2"</td> <td>0.16</td> <td>6"</td> <td>1.47</td> </tr> <tr> <td>3"</td> <td>0.37</td> <td>Other</td> <td>radius² * 0.163</td> </tr> </table>	Well Diameter	Multiplier	Well Diameter	Multiplier	1"	0.04	4"	0.65	2"	0.16	6"	1.47	3"	0.37	Other	radius ² * 0.163
Well Diameter	Multiplier	Well Diameter	Multiplier														
1"	0.04	4"	0.65														
2"	0.16	6"	1.47														
3"	0.37	Other	radius ² * 0.163														

Time	Temp (°F)	pH	Cond. (mS or µS)	Turbidity (NTUs)	Gals. Removed	Observations
1031	62.1	6.9	585	71000	4	cloudy brown
1035	64.1	6.5	566	310	8	clearing
1040	65.7	6.5	560	161	11	clear

Did well dewater? Yes No Gallons actually evacuated: 11

Sampling Date: 1/19/05 Sampling Time: 1048 Depth to Water: 7.00

Sample I.D.: MW-3R Laboratory: STB Other _____

Analyzed for: TPH-G BTEX MTBE TPH-D Other: _____

EB I.D. (if applicable): _____ @ _____ Time Duplicate I.D. (if applicable): _____

Analyzed for: TPH-G BTEX MTBE TPH-D Other: _____

D.O. (if req'd):	Pre-purge:	mg/L	Post-purge:	mg/L
O.R.P. (if req'd):	Pre-purge:	mV	Post-purge:	mV

SHELL WELL MONITORING DATA SHEET

BTS #: 050119-WC1	Site: 3420 San Pablo Ave., Oakland
Sampler: WC	Date: 1/19/05
Well I.D.: MW-4	Well Diameter: 2 3 ④ 6 8
Total Well Depth (TD): 19.10	Depth to Water (DTW): 5.83
Depth to Free Product: .	Thickness of Free Product (feet):
Referenced to: <u>PVC</u> Grade	D.O. Meter (if req'd): YSI HACH
DTW with 80% Recharge [(Height of Water Column x 0.20) + DTW]: 8.48	

Purge Method: Bailer Waterra Sampling Method: Bailer
 Disposable Bailer Peristaltic Disposable Bailer
 Positive Air Displacement Extraction Pump Extraction Port
 Electric Submersible Other _____ Dedicated Tubing

Other: _____

$8.6 \text{ (Gals.)} \times 3 = 25.8 \text{ Gals.}$ 1 Case Volume Specified Volumes Calculated Volume	<table border="1" style="width: 100%; border-collapse: collapse;"> <thead> <tr> <th>Well Diameter</th> <th>Multiplier</th> <th>Well Diameter</th> <th>Multiplier</th> </tr> </thead> <tbody> <tr> <td>1"</td> <td>0.04</td> <td>4"</td> <td>0.65</td> </tr> <tr> <td>2"</td> <td>0.16</td> <td>6"</td> <td>1.47</td> </tr> <tr> <td>3"</td> <td>0.37</td> <td>Other</td> <td>radius² * 0.163</td> </tr> </tbody> </table>	Well Diameter	Multiplier	Well Diameter	Multiplier	1"	0.04	4"	0.65	2"	0.16	6"	1.47	3"	0.37	Other	radius ² * 0.163
Well Diameter	Multiplier	Well Diameter	Multiplier														
1"	0.04	4"	0.65														
2"	0.16	6"	1.47														
3"	0.37	Other	radius ² * 0.163														

Time	Temp (°F)	pH	Cond. (mS or <u>µS</u>)	Turbidity (NTUs)	Gals. Removed	Observations
1137	65.2	6.8	1012	33	9	clear
1138	well dewatered @			15 gal	DTW = 16.03	
1419	66.8	6.8	992	42	DTW = 6.45	

Did well dewater? Yes No Gallons actually evacuated: 15

Sampling Date: 1/19/05 Sampling Time: 1421 Depth to Water: 6.45

Sample I.D.: MW-4 Laboratory: EBL Other _____

Analyzed for: ~~TPH-G~~ BTEX MTBE TPH-D Other: _____

EB I.D. (if applicable): _____ @ _____ Time Duplicate I.D. (if applicable): _____

Analyzed for: TPH-G BTEX MTBE TPH-D Other: _____

D.O. (if req'd):	Pre-purge:	mg/L	Post-purge:	mg/L
O.R.P. (if req'd):	Pre-purge:	mV	Post-purge:	mV

SHELL WELL MONITORING DATA SHEET

BTS #: 050119-WC1	Site: 3420 San Pablo Ave, Oakland
Sampler: WC	Date: 1/19/05
Well I.D.: MW-5	Well Diameter: 2 3 <u>4</u> 6 8
Total Well Depth (TD): 24.65	Depth to Water (DTW): 4.73
Depth to Free Product:	Thickness of Free Product (feet):
Referenced to: <u>PVG</u> Grade	D.O. Meter (if req'd): YSI HACH
DTW with 80% Recharge [(Height of Water Column x 0.20) + DTW]: 8.71	

Purge Method: Bailer Disposable Bailer Positive Air Displacement Electric <u>Submersible</u>	Wattera Peristaltic Extraction Pump Other _____	Sampling Method: <u>Bailer</u> Disposable Bailer Extraction Port Dedicated Tubing Other: _____
-------------------------------------------------------------------------------------------------------	----------------------------------------------------------	------------------------------------------------------------------------------------------------------------

12.9 (Gals.) X 3 = 38.7 Gals. 1 Case Volume Specified Volumes Calculated Volume	<table border="1" style="width: 100%; border-collapse: collapse;"> <thead> <tr> <th>Well Diameter</th> <th>Multiplier</th> <th>Well Diameter</th> <th>Multiplier</th> </tr> </thead> <tbody> <tr> <td>1"</td> <td>0.04</td> <td>4"</td> <td>0.65</td> </tr> <tr> <td>2"</td> <td>0.16</td> <td>6"</td> <td>1.47</td> </tr> <tr> <td>3"</td> <td>0.37</td> <td>Other</td> <td>radius² * 0.163</td> </tr> </tbody> </table>	Well Diameter	Multiplier	Well Diameter	Multiplier	1"	0.04	4"	0.65	2"	0.16	6"	1.47	3"	0.37	Other	radius ² * 0.163
Well Diameter	Multiplier	Well Diameter	Multiplier														
1"	0.04	4"	0.65														
2"	0.16	6"	1.47														
3"	0.37	Other	radius ² * 0.163														

Time	Temp (°F)	pH	Cond. (mS or <u>μS</u>)	Turbidity (NTUs)	Gals. Removed	Observations
1149	65.6	6.9	699	39	13	clean/slight odor
1151	65.2	6.9	684	27	26	" / " "
1153	65.4	6.8	725	91	39	clean/slight odor
						1153 → DTW = 19.18
						1433 → DTW = 4.93

Did well dewater? Yes <input type="radio"/> No <input checked="" type="radio"/>	Gallons actually evacuated: 39
Sampling Date: 1/19/05 Sampling Time: 1433 Depth to Water: 19.18/4.93	
Sample I.D.: MW-5 Laboratory: <u>STP</u> Other _____	
Analyzed for: <u>TPH-G</u> <u>BTEX</u> <u>MTBE</u> TPH-D Other: _____	
EB I.D. (if applicable): _____ @ _____ Time Duplicate I.D. (if applicable): _____	
Analyzed for: TPH-G BTEX MTBE TPH-D Other: _____	
D.O. (if req'd): Pre-purge: _____ mg/L Post-purge: _____ mg/L	
O.R.P. (if req'd): Pre-purge: _____ mV Post-purge: _____ mV	

SHELL WELL MONITORING DATA SHEET

BTS #: <u>050119-WC1</u>	Site: <u>3420 San Pablo Ave, Oakland</u>
Sampler: <u>WC</u>	Date: <u>1/19/05</u>
Well I.D.: <u>MW-6R</u>	Well Diameter: <u>2</u> 3 4 6 8
Total Well Depth (TD): <u>27.95</u>	Depth to Water (DTW): <u>6.11</u>
Depth to Free Product:	Thickness of Free Product (feet):
Referenced to: <u>PVC</u> Grade	D.O. Meter (if req'd): YSI HACH
DTW with 80% Recharge [(Height of Water Column x 0.20) + DTW]: <u>10.48</u>	

Purge Method: Bailer Disposable Bailer Positive Air Displacement Electric Submersible	Waterra Peristaltic Extraction Pump Other _____	Sampling Method: <u>Bailer</u> Disposable Bailer Extraction Port Dedicated Tubing Other: _____
------------------------------------------------------------------------------------------------	----------------------------------------------------------	------------------------------------------------------------------------------------------------------------

<u>3.5</u> (Gals.) X	<u>3</u>	=	<u>10.5</u> Gals.
I Case Volume	Specified Volumes		Calculated Volume

Well Diameter	Multiplier	Well Diameter	Multiplier
1"	0.04	4"	0.65
2"	0.16	6"	1.47
3"	0.37	Other	radius ² * 0.163

Time	Temp (°F)	pH	Cond. (mS or μ S)	Turbidity (NTUs)	Gals. Removed	Observations
<u>1230</u>	<u>63.9</u>	<u>6.9</u>	<u>898</u>	<u>644</u>	<u>4</u>	<u>cloudy grey/odor</u>
<u>1234</u>	<u>65.9</u>	<u>6.7</u>	<u>901</u>	<u>438</u>	<u>8</u>	<u>odor/cloudy grey</u>
<u>1238</u>	<u>66.6</u>	<u>6.7</u>	<u>904</u>	<u>216</u>	<u>11</u>	<u>odor/clear</u>

Did well dewater? Yes No Gallons actually evacuated: 11

Sampling Date: 1/19/05 Sampling Time: 1243 Depth to Water: 8.36

Sample I.D.: MW-6R Laboratory: STI Other _____

Analyzed for: TPH-G BTEX MTBE TPH-D Other: _____

EB I.D. (if applicable): _____ @ _____ Time Duplicate I.D. (if applicable): _____

Analyzed for: TPH-G BTEX MTBE TPH-D Other: _____

D.O. (if req'd):	Pre-purge:		mg/L	Post-purge:		mg/L
O.R.P. (if req'd):	Pre-purge:		mV	Post-purge:		mV

SHELL WELL MONITORING DATA SHEET

BTS #: 050119-wc/	Site: 3420 SunPalo Ave, Oakland
Sampler: WC	Date: 1/19/05
Well I.D.: MW-7	Well Diameter: 2 3 <u>4</u> 6 8
Total Well Depth (TD): 19.58	Depth to Water (DTW): 3.91
Depth to Free Product:	Thickness of Free Product (feet):
Referenced to: <u>PVC</u> Grade	D.O. Meter (if req'd): YSI HACH
DTW with 80% Recharge [(Height of Water Column x 0.20) + DTW]: 7.04	

Purge Method: Bailer Waterra Sampling Method: Bailer
 Disposable Bailer Peristaltic Disposable Bailer
 Positive Air Displacement Extraction Pump Extraction Port
 Electric Submersible Other _____ Dedicated Tubing

$10.2 \text{ (Gals.)} \times 3 = 30.6 \text{ Gals.}$ Case Volume Specified Volumes Calculated Volume	<table border="1" style="width: 100%; border-collapse: collapse;"> <tr> <th>Well Diameter</th> <th>Multiplier</th> <th>Well Diameter</th> <th>Multiplier</th> </tr> <tr> <td>1"</td> <td>0.04</td> <td>4"</td> <td>0.65</td> </tr> <tr> <td>2"</td> <td>0.16</td> <td>6"</td> <td>1.47</td> </tr> <tr> <td>3"</td> <td>0.37</td> <td>Other</td> <td>radius² * 0.163</td> </tr> </table>	Well Diameter	Multiplier	Well Diameter	Multiplier	1"	0.04	4"	0.65	2"	0.16	6"	1.47	3"	0.37	Other	radius ² * 0.163
Well Diameter	Multiplier	Well Diameter	Multiplier														
1"	0.04	4"	0.65														
2"	0.16	6"	1.47														
3"	0.37	Other	radius ² * 0.163														

Time	Temp (°F)	pH	Cond. (mS or µS)	Turbidity (NTUs)	Gals. Removed	Observations
1004	64.2	7.2	615	91	11	odor/clear
1006	63.5	7.1	608	43	21	odor/clear
1008	well dewatered @ 25 gal DTW = 16.23					
1442	63.8	7.2	621	56	DTW = 13.87 @ departure	

Did well dewater? Yes No Gallons actually evacuated: 25

Sampling Date: 1/19/05 Sampling Time: 1444 Depth to Water: 13.87

Sample I.D.: MW-7 Laboratory: SBL Other _____

Analyzed for: TPH-G BTEX MTBE TPH-D Other: _____

EB I.D. (if applicable): _____ @ _____ Time Duplicate I.D. (if applicable): _____

Analyzed for: TPH-G BTEX MTBE TPH-D Other: _____

D.O. (if req'd):	Pre-purge:	mg/L	Post-purge:	mg/L
O.R.P. (if req'd):	Pre-purge:	mV	Post-purge:	mV

SHELL WELL MONITORING DATA SHEET

BTS #: 050119-WC1	Site: 3420 San Pablo Ave., Oakland
Sampler: WC	Date: 1/19/05
Well I.D.: MW-8	Well Diameter: 2 3 <u>4</u> 6 8
Total Well Depth (TD): 18.73	Depth to Water (DTW): 5.28
Depth to Free Product:	Thickness of Free Product (feet):
Referenced to: <u>RVC</u> Grade	D.O. Meter (if req'd): YSI HACH
DTW with 80% Recharge [(Height of Water Column x 0.20) + DTW]: 7.97	

Purge Method: Bailer Disposable Bailer Positive Air Displacement Electric <u>Submersible</u>	Waterra Peristaltic Extraction Pump Other _____	Sampling Method: <u>Bailer</u> Disposable Bailer Extraction Port Dedicated Tubing Other: _____
-------------------------------------------------------------------------------------------------------	----------------------------------------------------------	------------------------------------------------------------------------------------------------------------

8.7 (Gals.) X 3 = 26.1 Gals. 1 Case Volume Specified Volumes Calculated Volume	<table border="1" style="width: 100%; border-collapse: collapse;"> <thead> <tr> <th>Well Diameter</th> <th>Multiplier</th> <th>Well Diameter</th> <th>Multiplier</th> </tr> </thead> <tbody> <tr> <td>1"</td> <td>0.04</td> <td>4"</td> <td>0.65</td> </tr> <tr> <td>2"</td> <td>0.16</td> <td>6"</td> <td>1.47</td> </tr> <tr> <td>3"</td> <td>0.37</td> <td>Other</td> <td>radius² * 0.163</td> </tr> </tbody> </table>	Well Diameter	Multiplier	Well Diameter	Multiplier	1"	0.04	4"	0.65	2"	0.16	6"	1.47	3"	0.37	Other	radius ² * 0.163
Well Diameter	Multiplier	Well Diameter	Multiplier														
1"	0.04	4"	0.65														
2"	0.16	6"	1.47														
3"	0.37	Other	radius ² * 0.163														

Time	Temp (°F)	pH	Cond. (mS or <u>µS</u>)	Turbidity (NTUs)	Gals. Removed	Observations
1109	65.1	6.8	372	79	9	odor/clear
1111	64.9	6.8	368	28	18	odor/clear
1113	65.2	6.8	366	25	27	" / " DTW=16.2
1333 DTW=			13.87			

Did well dewater? Yes No Gallons actually evacuated: 27

Sampling Date: 1/19/05 Sampling Time: 1358 Depth to Water: 11.29 @ departure

Sample I.D.: MW8 Laboratory: STL Other _____

Analyzed for: TPH-G BTEX MTBE TPH-D Other: _____

EB I.D. (if applicable): _____ @ _____ Duplicate I.D. (if applicable): _____

Analyzed for: TPH-G BTEX MTBE TPH-D Other: _____

D.O. (if req'd):	Pre-purge:	mg/L	Post-purge:	mg/L
O.R.P. (if req'd):	Pre-purge:	mV	Post-purge:	mV

SHELL WELL MONITORING DATA SHEET

BTS #: 050119-WC1	Site: 3420 San Pablo Ave, Oakland
Sampler: WC	Date: 1/19/05
Well I.D.: MW-9	Well Diameter: 2 3 <u>4</u> 6 8
Total Well Depth (TD): 19.66	Depth to Water (DTW): 4.56
Depth to Free Product:	Thickness of Free Product (feet):
Referenced to: <u>PVO</u> Grade	D.O. Meter (if req'd): YSI HACH
DTW with 80% Recharge [(Height of Water Column x 0.20) + DTW]: 7.58	

Purge Method: Bailer Disposable Bailer Positive Air Displacement Electric Submersible	Waterra Peristaltic Extraction Pump Other:	Sampling Method: <u>Bailer</u> Disposable Bailer Extraction Port Dedicated Tubing Other:
------------------------------------------------------------------------------------------------	-----------------------------------------------------	------------------------------------------------------------------------------------------------------

9.8 (Gals.) X <u>3</u> = 29.4 Gals. I Case Volume Specified Volumes Calculated Volume	<table border="1" style="width: 100%; border-collapse: collapse;"> <thead> <tr> <th>Well Diameter</th> <th>Multiplier</th> <th>Well Diameter</th> <th>Multiplier</th> </tr> </thead> <tbody> <tr> <td>1"</td> <td>0.04</td> <td>4"</td> <td>0.65</td> </tr> <tr> <td>2"</td> <td>0.16</td> <td>6"</td> <td>1.47</td> </tr> <tr> <td>3"</td> <td>0.37</td> <td>Other</td> <td>radius² * 0.163</td> </tr> </tbody> </table>	Well Diameter	Multiplier	Well Diameter	Multiplier	1"	0.04	4"	0.65	2"	0.16	6"	1.47	3"	0.37	Other	radius ² * 0.163
Well Diameter	Multiplier	Well Diameter	Multiplier														
1"	0.04	4"	0.65														
2"	0.16	6"	1.47														
3"	0.37	Other	radius ² * 0.163														

Time	Temp (°F)	pH	Cond. (mS or <u>µS</u>)	Turbidity (NTUs)	Gals. Removed	Observations
0933	62.3	6.1	353	177	10	clear
0935	64.5	6.8	261	74	20	clear
0937	64.8	6.7	286	68	30	clear

Did well dewater? Yes No Gallons actually evacuated: 30

Sampling Date: 1/19/05 Sampling Time: 0942 Depth to Water: 15.32 (fracture)

Sample I.D.: MW-9 Laboratory: SDL Other: _____

Analyzed for: TPH-G BTEX MTBE TPH-D Other: _____

EB I.D. (if applicable): _____ @ _____ Time Duplicate I.D. (if applicable): _____

Analyzed for: TPH-G BTEX MTBE TPH-D Other: _____

D.O. (if req'd):	Pre-purge:	mg/L	Post-purge:	mg/L
O.R.P. (if req'd):	Pre-purge:	mV	Post-purge:	mV

Blaine Tech Services, Inc. 1680 Rogers Ave., San Jose, CA 95112 (800) 545-7558

SHELL WELL MONITORING DATA SHEET

BTS #: 050119-wc1	Site: 3420 San Pablo Ave, Oakland
Sampler: we	Date: 1/19/05
Well I.D.: MW-10	Well Diameter: 2 3 4 6 8
Total Well Depth (TD): 18.76	Depth to Water (DTW): 6.28
Depth to Free Product:	Thickness of Free Product (feet):
Referenced to: <input checked="" type="radio"/> PVC <input type="radio"/> Grade	D.O. Meter (if req'd): YSI HACH
DTW with 80% Recharge [(Height of Water Column x 0.20) + DTW]: 8.78	

Purge Method: <input type="checkbox"/> Bailer <input type="checkbox"/> Disposable Bailer <input type="checkbox"/> Positive Air Displacement <input checked="" type="checkbox"/> Electric Submersible	Water: <input type="checkbox"/> Peristaltic <input type="checkbox"/> Extraction Pump <input type="checkbox"/> Other	Sampling Method: <input checked="" type="checkbox"/> Bailer <input type="checkbox"/> Disposable Bailer <input type="checkbox"/> Extraction Port <input type="checkbox"/> Dedicated Tubing Other:
---------------------------------------------------------------------------------------------------------------------------------------------------------------------------------------------------------------	---------------------------------------------------------------------------------------------------------------------------	------------------------------------------------------------------------------------------------------------------------------------------------------------------------------------------------------------------

8.1 (Gals.) X 3 = 24.3 Gals. 1 Case Volume Specified Volumes Calculated Volume	<table border="1" style="width: 100%; border-collapse: collapse;"> <thead> <tr> <th>Well Diameter</th> <th>Multiplier</th> <th>Well Diameter</th> <th>Multiplier</th> </tr> </thead> <tbody> <tr> <td>1"</td> <td>0.04</td> <td>4"</td> <td>0.65</td> </tr> <tr> <td>2"</td> <td>0.16</td> <td>6"</td> <td>1.47</td> </tr> <tr> <td>3"</td> <td>0.37</td> <td>Other</td> <td>radius² * 0.163</td> </tr> </tbody> </table>	Well Diameter	Multiplier	Well Diameter	Multiplier	1"	0.04	4"	0.65	2"	0.16	6"	1.47	3"	0.37	Other	radius ² * 0.163
Well Diameter	Multiplier	Well Diameter	Multiplier														
1"	0.04	4"	0.65														
2"	0.16	6"	1.47														
3"	0.37	Other	radius ² * 0.163														

Time	Temp (°F)	pH	Cond. (mS or μ S)	Turbidity (NTUs)	Gals. Removed	Observations
1313	64.3	7.1	1603	72	9	clear
1315	64.7	7.1	1634	49	17	clear
1317	64.9	7.1	1661	45	25	clear

Did well dewater? Yes No Gallons actually evacuated: 25

Sampling Date: 1/19/05 Sampling Time: 1322 Depth to Water: 12.86 (fracture)

Sample I.D.: MW-10 Laboratory: Other

Analyzed for: TPH-G BTEX MTBE TPH-D Other:

EB I.D. (if applicable): @ Time Duplicate I.D. (if applicable):

Analyzed for: TPH-G BTEX MTBE TPH-D Other:

D.O. (if req'd):	Pre-purge:	mg/L	Post-purge:	mg/L
O.R.P. (if req'd):	Pre-purge:	mV	Post-purge:	mV

SHELL WELL MONITORING DATA SHEET

BTS #: 050119-WC1	Site: 3420 San Pablo Ave., Oakland
Sampler: WC	Date: 1/19/05
Well I.D.: MW-11	Well Diameter: 2 3 <u>4</u> 6 8
Total Well Depth (TD): 18.97	Depth to Water (DTW): 4.50
Depth to Free Product:	Thickness of Free Product (feet):
Referenced to: <u>ve</u> Grade	D.O. Meter (if req'd): YSI HACH
DTW with 80% Recharge [(Height of Water Column x 0.20) + DTW]: 7.39	

Purge Method: Bailer Watera Sampling Method: Bailer
 Disposable Bailer Peristaltic Disposable Bailer
 Positive Air Displacement Extraction Pump Extraction Port
 Electric Submersible Other _____ Dedicated Tubing

<p>9.4 (Gals.) X 3 = 28.2 Gals. Case Volume Specified Volumes Calculated Volume</p>	<table border="1" style="width: 100%; border-collapse: collapse;"> <thead> <tr> <th>Well Diameter</th> <th>Multiplier</th> <th>Well Diameter</th> <th>Multiplier</th> </tr> </thead> <tbody> <tr> <td>1"</td> <td>0.04</td> <td>4"</td> <td>0.65</td> </tr> <tr> <td>2"</td> <td>0.16</td> <td>6"</td> <td>1.47</td> </tr> <tr> <td>3"</td> <td>0.37</td> <td>Other</td> <td>radius² * 0.163</td> </tr> </tbody> </table>	Well Diameter	Multiplier	Well Diameter	Multiplier	1"	0.04	4"	0.65	2"	0.16	6"	1.47	3"	0.37	Other	radius ² * 0.163
Well Diameter	Multiplier	Well Diameter	Multiplier														
1"	0.04	4"	0.65														
2"	0.16	6"	1.47														
3"	0.37	Other	radius ² * 0.163														

Time	Temp (°F)	pH	Cond. (mS or µS)	Turbidity (NTUs)	Gals. Removed	Observations
0958	62.8	6.9	1029	68	10	clear
1000	63.6	6.9	1032	61	20	clear
1002	63.8	6.9	986	63	29	clear

Did well dewater? Yes No Gallons actually evacuated: 29

Sampling Date: 1/19/05 Sampling Time: 1007 Depth to Water: 12.31 (Hatch)

Sample I.D.: MW-11 Laboratory: STL Other _____

Analyzed for: ~~TPH-G~~ ~~BTEX~~ ~~MTBE~~ TPH-D Other: _____

EB I.D. (if applicable): _____ @ _____ time Duplicate I.D. (if applicable): _____

Analyzed for: TPH-G BTEX MTBE TPH-D Other: _____

D.O. (if req'd):	Pre-purge:	mg/L	Post-purge:	mg/L
O.R.P. (if req'd):	Pre-purge:	mV	Post-purge:	mV

WELLHEAD INSPECTION CHECKLIST

Date 1/19/05 Client Shell
 Site Address 3420 San Pablo Ave., Oakland
 Job Number 050119-WC1 Technician W.H.

Well ID	Well Inspected - No Corrective Action Required	Water Bailed From Wellbox	Wellbox Components Cleaned	Cap Replaced	Debris Removed From Wellbox	Lock Replaced	Other Action Taken (explain below)	Well Not Inspected (explain below)
mw-1	X							
mw-2	X							
mw-3R	X							
mw-4		X						
mw-5	X							
mw-6R	X							
mw-7	X							
mw-8	X							
mw-9							X	
mw-10								
mw-11							-	

NOTES: (mw-9 cracked apron [in the street]) 5" of rim exposed

SITE INSPECTION CHECKLIST

Client Shell Date 12/20/04
 Site Address 3420 San Pablo Ave., Oakland
 Job Number 041220-M62 Technician M6
 Site Status Shell Branded Station Vacant Lot Other _____

- Inspected / Labeled / Cleaned - All Wells on Scope Of Work
- Inspected / Cleaned Components - All Other Identifiable Wells (N/A)
- Inspected Site for Investigation Related Trip Hazards
- Addressed All Outstanding Wellhead Repair Order(s) (N/A)
- Completed Repair Data Sheets(s) N/A
- Inspected Treatment / Remediation System Compound For Security, Cleanliness and Appearance (N/A)
- Inspected Vacant Lot for Signs of Habitation, Hazardous Materials or Terrain, Overgrown Vegetation and Security (N/A)

PLEASE BE ADVISED THAT, UNLESS OTHERWISE INSTRUCTED, NO REPAIRS ARE PLANNED FOR THE ISSUES DESCRIBED BELOW

Outstanding Problems / Comments	(In addition to other issues, note all SOW wellboxes that, by design, are not securable)
MW-10 - Unable to inspect - parked over - bolts look OK upon visual inspection.	

PROJECT COORDINATOR ONLY

Checklist Reviewed	<u>lc 12/21/04</u> <small>Initial/Date</small>	Notes
--------------------	---------------------------------------------------	-------

REPAIR DATA SHEET

Client Shell Date 12/20/04
Site Address 3420 San Pablo Ave, Berkeley
Job Number 041220-M62 Technician M6

Repair Location MW-8
Deficiencies Corrected Lock rusted stuck
Replaced w/ new lock.
Materials Used lock

Repair Location MW-9
Deficiencies Corrected Bolt not threading
properly. Tapped threads.
Materials Used _____

Repair Location MW-4
Deficiencies Corrected Lock rusted
stuck. Replaced w/ new
lock.
Materials Used lock

Repair Location MW-5
Deficiencies Corrected Lock rusted stuck,
gasket broken. Replaced w/
new lock + gasket.
Materials Used lock, gasket

Repair Location MW-3R
Deficiencies Corrected Cap + lock rusted
stuck. Replaced w/ new
2" cap + lock.
Materials Used 2" cap, lock

Repair Location _____
Deficiencies Corrected _____
Materials Used _____

ATTACHMENT D

Thrifty Groundwater Monitoring Data (1Q05)

**TABLE 1
GROUNDWATER DATA
THRIFTY OIL STATION #049, OAKLAND, CA.**

DATE SAMPLED	ANALYTICAL PARAMETERS						DEPTH TO GROUNDWATER (feet)	DEPTH TO PRODUCT (feet)	PRODUCT THICKNESS (feet)	CASING ELEVATION (feet)	GROUNDWATER ELEVATION (feet)
	TPH (ug/L)	BENZENE (ug/L)	TOLUENE (ug/L)	EthylBenzene (ug/L)	XYLENE (ug/L)	MIBE (ug/L)					
MONITORING WELL #MW-1 <i>Screen Interval = 5 to 25 feet.</i>											
01/09/92	-	-	-	-	-	-	5.54	NP	0.00	98.03	92.49
04/13/92	-	-	-	-	-	-	5.86	NP	0.00	98.03	92.17
10/05/92	-	-	-	-	-	-	9.39	NP	0.00	98.03	88.64
01/06/93	-	-	-	-	-	-	4.76	NP	0.00	98.03	93.27
04/26/93	-	-	-	-	-	-	4.96	NP	0.00	98.03	93.07
01/04/94	-	-	-	-	-	-	7.00	NP	0.00	98.03	91.03
04/05/94	-	-	-	-	-	-	6.44	NP	0.00	98.03	91.59
10/09/95	44,000	4,500	4,300	1,700	10,000	-	-	-	-	98.03	-
01/08/96	21,000	1,200	150	34	4,800	-	6.15	NP	0.00	98.03	91.88
04/08/96	4,700	80	110	10	910	-	5.40	NP	0.00	98.03	92.63
07/22/96	7,000	280	130	<3	2,100	440	5.50	NP	0.00	98.03	92.53
10/16/96	120	<0.3	<0.3	<0.3	<0.5	180	6.02	NP	0.00	98.03	92.01
01/22/97	160	<0.3	<0.3	<0.3	<0.5	360	4.40	NP	0.00	98.03	93.63
04/21/97	20,000	420	140	5.8	840	55,000	6.30	NP	0.00	98.03	91.73
07/14/97	13,000	<0.3	<0.3	<0.3	<0.55	30,000	5.92	NP	0.00	98.03	92.11
10/07/97	-	-	-	-	-	-	7.71	7.70	0.01	98.03	90.33
01/15/98	<50	0.3	<0.3	<0.3	<0.5	-	4.40	NP	0.00	98.03	93.63
04/23/98	540	<0.3	<0.3	<0.3	<0.5	<20	8.10	NP	0.00	98.03	89.93
07/20/98	<50	<0.3	<0.3	<0.3	<0.5	<5	5.55	NP	0.00	98.03	92.48
10/14/98	50	1.4	0.56	<0.3	11	22	7.05	NP	0.00	98.03	90.98
01/21/99	<50	0.59	<0.3	<0.3	<0.5	<5	4.10	NP	0.00	98.03	93.93
04/15/99	<50	<0.3	<0.3	<0.3	<0.5	<5	4.30	NP	0.00	98.03	93.73
07/26/99	<50	<0.3	<0.3	<0.3	<0.5	<5	5.54	NP	0.00	98.03	92.49
10/13/99	<50	<0.3	<0.3	<0.3	<0.5	<5	6.13	NP	0.00	98.03	91.90
01/20/00	<50	<0.3	<0.3	<0.3	<0.5	<5	6.04	NP	0.00	98.03	91.99
04/05/00	<50	<0.25	<0.25	<0.25	<0.5	<5	4.03	NP	0.00	98.03	94.00
07/19/00	<50	<0.3	<0.3	<0.3	<0.6	<5	4.00	NP	0.00	98.03	94.03
10/18/00	<50	<0.18	<0.14	<0.18	<0.26	<0.24	5.53	NP	0.00	98.03	92.50
01/17/01	<50	<0.18	<0.14	<0.18	<0.26	<0.24	3.97	NP	0.00	98.03	94.06
04/19/01	<50	<0.18	<0.14	<0.18	<0.26	<0.24	3.98	NP	0.00	98.03	94.05
07/18/01	<50	<0.18	<0.14	<0.18	<0.26	<0.24	5.51	NP	0.00	98.03	92.52
10/10/01	<50	<0.18	<0.14	<0.18	<0.26	<0.24	3.97	NP	0.00	98.03	94.06
01/30/02	<50	<0.18	<0.14	<0.18	<0.26	<0.24	3.95	NP	0.00	98.03	94.08
04/17/02	<50	<0.18	<0.14	<0.18	<0.26	<0.24	2.42	NP	0.00	98.03	95.61
07/31/02	<50	<0.18	1.3	<0.18	<0.26	<0.24	5.49	NP	0.00	98.03	92.54

**TABLE 1
GROUNDWATER DATA
THRIFTY OIL STATION #049, OAKLAND, CA.**

DATE SAMPLED	ANALYTICAL PARAMETERS						DEPTH TO GROUNDWATER (feet)	DEPTH TO PRODUCT (feet)	PRODUCT THICKNESS (feet)	CASING ELEVATION (feet)	GROUNDWATER ELEVATION (feet)
	TPH (ug/L)	BENZENE (ug/L)	TOLUENE (ug/L)	EthylBenzene (ug/L)	XYLENE (ug/L)	MIBE (ug/L)					
11/14/02	<50	<0.08	<0.18	<0.17	<0.4	16	6.13	NP	0.00	98.03	91.90
01/29/03	<15	<0.04	<0.02	<0.02	<0.06	<0.03	2.45	NP	0.00	98.03	95.58
04/23/03	<15	<0.04	<0.02	<0.02	<0.06	<0.03	7.02	NP	0.00	98.03	91.01
07/10/03	<15	<0.22	<0.32	<0.31	<0.4	<0.18	5.15	NP	0.00	98.03	92.88
10/20/03	<15	<0.04	<0.02	<0.02	<0.06	<0.03	5.13	NP	0.00	98.03	92.90
01/14/04	<15	<0.04	<0.02	<0.02	<0.06	<0.03	3.92	NP	0.00	98.03	94.11
04/08/04	<15	<0.22	<0.32	<0.31	<0.4	<0.18	4.54	NP	0.00	98.03	93.49
07/21/04	<15	<0.22	<0.32	<0.31	<0.4	<0.18	7.01	NP	0.00	98.03	91.02
10/20/04	<15	<0.22	<0.32	<0.31	<0.4	<0.18	5.46	NP	0.00	98.03	92.57
01/19/05	<15	<0.22	<0.32	<0.31	<0.4	<0.18	5.48	NP	0.00	98.03	92.55
MONITORING WELL #MW-2 Screen Interval = 5 to 25 feet											
01/09/92	-	-	-	-	-	-	5.35	NP	0.00	97.44	92.09
04/13/92	-	-	-	-	-	-	7.42	NP	0.00	97.44	90.02
10/05/92	-	-	-	-	-	-	12.15	NP	0.00	97.44	85.29
01/06/93	-	-	-	-	-	-	5.46	NP	0.00	97.44	91.98
04/26/93	-	-	-	-	-	-	5.15	NP	0.00	97.44	92.29
01/04/94	-	-	-	-	-	-	9.45	NP	0.00	97.44	87.99
04/05/94	-	-	-	-	-	-	8.23	NP	0.00	97.44	89.21
10/09/95	33,000	6,000	390	1,700	4,900	-	-	-	-	97.44	-
01/08/96	<50	0.32	<0.3	0.41	2.1	-	5.60	NP	0.00	97.44	91.84
04/08/96	10,000	490	210	210	830	-	5.43	NP	0.00	97.44	92.01
07/22/96	60,000	6,500	1,000	1,500	10,000	8,500	5.65	NP	0.00	97.44	91.79
10/16/96	6,500	12	0.34	0.72	110	4,700	5.82	NP	0.00	97.44	91.62
01/22/97	3,200	<0.3	0.46	0.37	<0.5	8,000	4.30	NP	0.00	97.44	93.14
04/21/97	66,000	5,300	1,000	2,300	14,000	30,000	5.80	NP	0.00	97.44	91.64
07/14/97	17,000	1.8	4.6	4.6	350	24,000	8.92	NP	0.00	97.44	88.52
10/07/97	220,000	5,200	1,700	3,800	15,000	-	6.80	NP	0.00	97.44	90.64
01/19/98	25,000	5.4	2.2	2.1	240	-	8.50	NP	0.00	97.44	88.94
04/23/98	7,700	<0.3	0.55	0.38	4.9	28,000	7.60	NP	0.00	97.44	89.84
07/20/98	430,000	4,200	10,000	5,400	28,000	77,000	6.94	NP	0.00	97.44	90.50
10/14/98	27,000	<0.3	4.5	4.1	4.6	65,000	8.45	NP	0.00	97.44	88.99
01/21/99	16,000	7.6	9.8	4.2	310	* 49,000 / 42,000	6.95	NP	0.00	97.44	90.49
04/15/99	20,000	<0.3	<0.3	<0.3	<0.5	* 31,000 / 30,000	8.45	NP	0.00	97.44	88.99
07/26/99	6,700	<6	<6	<6	<10	*11,000 / 15,000	6.94	NP	0.00	97.44	90.50

**TABLE 1
GROUNDWATER DATA
THRIFTY OIL STATION #049, OAKLAND, CA.**

DATE SAMPLED	ANALYTICAL PARAMETERS						DEPTH TO GROUNDWATER (feet)	DEPTH TO PRODUCT (feet)	PRODUCT THICKNESS (feet)	CASING ELEVATION (feet)	GROUNDWATER ELEVATION (feet)
	TPH (ug/L)	BENZENE (ug/L)	TOLUENE (ug/L)	Ethyl Benzene (ug/L)	XYLENE (ug/L)	MTBE (ug/L)					
10/13/99	7,600	<3	3.7	<3	11	11,000	5.48	NP	0.00	97.44	91.96
01/20/00	7,500	<6	<6	<6	<10	*14,000 / 16,000	5.84	NP	0.00	97.44	91.60
04/05/00	10,400	<0.25	<0.25	<0.25	<0.5	*10,000 / 14,400	5.41	NP	0.00	97.44	92.03
07/19/00	130	<0.3	<0.3	<0.3	<0.6	*9,620 / 6,520	5.40	NP	0.00	97.44	92.04
10/18/00	150	<0.18	<0.14	<0.18	<0.26	*9,090 / 6,560	6.91	NP	0.00	97.44	90.53
01/17/01	75	<0.18	2.0	2.0	3.0	*8,650 / 9,710	5.41	NP	0.00	97.44	92.03
04/19/01	4,380	<0.18	<0.14	<0.18	<0.26	8,890	5.40	NP	0.00	97.44	92.04
07/18/01	3,260	<0.18	<0.14	<0.18	2.0	*7960 / 1,710	6.92	NP	0.00	97.44	90.52
10/10/01	1,760	<0.18	<0.14	<0.18	<0.26	*2,980 / 2,600	3.87	NP	0.00	97.44	93.57
01/30/02	1,770	<0.18	1.0	1.0	2.0	*2,560 / 1,590	8.45	NP	0.00	97.44	88.99
04/17/02	1,470	1.0	<0.14	<0.18	<0.26	*2,460 / 2,080	8.45	NP	0.00	97.44	88.99
07/31/02	3,910	<0.18	1.2	<0.18	2.1	*2,090 / 1,740	9.98	NP	0.00	97.44	87.46
11/14/02	39,400	1,680	728	173	5,120	8,270	5.40	NP	0.00	97.44	92.04
01/29/03	22,100	746	76	<1.0	2,840	8,220	8.43	NP	0.00	97.44	89.01
04/23/03	19,500	<0.8	<0.4	<0.4	<1.2	9,580	5.38	NP	0.00	97.44	92.06
07/10/03	29,900	<2.2	<3.2	<3.1	<4.0	6,690	5.10	NP	0.00	97.44	92.34
10/20/03	13,000	4.79	<0.02	<0.02	<0.06	*6,330 / 5,980	5.10	NP	0.00	97.44	92.34
01/14/04	WELL ABANDONED 01/2004										
MONITORING WELL #MW-2R											
04/08/04	11,600	304	16 J	55	427	4,170	4.58	NP	0.00	-	-
07/21/04	<15	<0.22	<0.32	<0.31	<0.4	<0.18	6.72	NP	0.00	-	-
10/20/04	20,900	3,180	2,970	259	1,240	92	3.72	NP	0.00	-	-
01/19/05	18,900	537	250	866	2,290	3,340	4.50	NP	0.00	-	-
MONITORING WELL #MW-3 Screen Interval = 5 to 25 feet											
01/09/92	-	-	-	-	-	-	17.60	NP	0.00	97.69	80.09
04/13/92	-	-	-	-	-	-	17.40	NP	0.00	97.69	80.29
10/05/92	-	-	-	-	-	-	17.35	NP	0.00	97.69	80.34
01/06/93	-	-	-	-	-	-	17.40	NP	0.00	97.69	80.29
04/26/93	-	-	-	-	-	-	17.90	NP	0.00	97.69	79.79
01/04/94	-	-	-	-	-	-	17.60	NP	0.00	97.69	80.09
04/05/94	-	-	-	-	-	-	16.25	NP	0.00	97.69	81.44
01/08/96	-	-	-	-	-	-	7.11	NP	0.00	97.69	90.58
04/08/96	8,800	610	31	530	900	-	7.20	NP	0.00	97.69	90.49

TABLE 1
GROUNDWATER DATA
THRIFTY OIL STATION #049, OAKLAND, CA.

DATE SAMPLED	ANALYTICAL PARAMETERS						DEPTH TO GROUNDWATER (feet)	DEPTH TO PRODUCT (feet)	PRODUCT THICKNESS (feet)	CASING ELEVATION (feet)	GROUNDWATER ELEVATION (feet)
	TPH (ug/L)	BENZENE (ug/L)	TOLUENE (ug/L)	EthylBenzene (ug/L)	XYLENE (ug/L)	MTBE (ug/L)					
07/22/96	38,000	4,100	1,500	1,600	5,400	2,600	6.82	NP	0.00	97.69	90.87
10/16/96	2,400	<0.3	<0.3	<0.3	<0.5	3,800	6.84	NP	0.00	97.69	90.85
01/22/97	2,200	<0.3	<0.3	<0.3	<0.5	5,500	4.80	NP	0.00	97.69	92.89
04/21/97	15,000	1,500	36	260	710	11,000	9.40	NP	0.00	97.69	88.29
07/14/97	5,400	0.45	<0.3	<0.3	<0.5	14,000	10.92	NP	0.00	97.69	86.77
10/07/97	8,800	0.39	<0.3	<0.3	0.88	-	11.95	NP	0.00	97.69	85.74
01/19/98	22,000	1,300	15	20	310	-	7.85	NP	0.00	97.69	89.84
04/23/98	9,200	3.9	3.1	5.7	9.8	16,000	11.20	NP	0.00	97.69	86.49
07/20/98	750	0.41	1.4	0.47	1.8	2,800	7.36	NP	0.00	97.69	90.33
10/14/98	750	<0.3	<0.3	<0.3	<0.5	15,000	11.95	NP	0.00	97.69	85.74
01/21/99	4,700	0.32	<0.3	<0.3	<0.5	* 12,000 / 16,000	10.45	NP	0.00	97.69	87.24
04/15/99	7,900	0.59	0.69	<0.3	0.94	* 11,000 / 14,000	7.86	NP	0.00	97.69	89.83
07/26/99	5,200	<3	<3	<3	<5	*9,600 / 11,000	10.40	NP	0.00	97.69	87.29
10/13/99	<50	<0.3	<0.3	<0.3	<0.5	<5	7.09	NP	0.00	97.69	90.60
01/20/00	<50	<0.3	<0.3	<0.3	<0.5	<5	6.86	NP	0.00	97.69	90.83
04/05/00	<50	0.8	<0.25	<0.25	<0.5	*5.6 / <5	8.85	NP	0.00	97.69	88.84
07/19/00	<50	<0.3	<0.3	<0.3	<0.6	<5	8.86	NP	0.00	97.69	88.83
10/18/00	<50	<0.18	<0.14	<0.18	<0.26	<0.24	7.32	NP	0.00	97.69	90.37
01/17/01	<50	<0.18	2.0	<0.18	1.0	*39 / 39	5.40	NP	0.00	97.69	92.29
04/19/01	<50	<0.18	<0.14	<0.18	<0.26	<0.24	8.87	NP	0.00	97.69	88.82
07/18/01	<50	<0.18	<0.14	<0.18	<0.26	<0.24	7.32	NP	0.00	97.69	90.37
10/10/01	<50	<0.18	<0.14	<0.18	<0.26	<0.24	8.87	NP	0.00	97.69	88.82
01/30/02	<50	<0.18	<0.14	<0.18	<0.26	<0.24	5.78	NP	0.00	97.69	91.91
04/17/02	<50	<0.18	<0.14	<0.18	<0.26	<0.24	7.31	NP	0.00	97.69	90.38
07/31/02	138	1.1	1.2	<0.18	<0.26	<0.24	5.76	NP	0.00	97.69	91.93
11/14/02	<50	<0.08	<0.18	<0.17	<0.4	21	5.73	NP	0.00	97.69	91.96
01/29/03	<15	<0.04	<0.02	<0.02	<0.06	16	7.30	NP	0.00	97.69	90.39
04/23/03	<15	<0.04	<0.02	<0.02	<0.06	16	5.76	NP	0.00	97.69	91.93
07/10/03	<15	<0.22	<0.32	<0.31	<0.4	11	5.63	NP	0.00	97.69	92.06
10/20/03	13,700	4.13	<0.02	<0.02	<0.06	*6,570 / 4,920	5.61	NP	0.00	97.69	92.08
01/14/04	1,160	2.0	2.2	6.1	7.8	*1,510 / 767	4.23	NP	0.00	97.69	93.46
04/08/04	<15	<0.22	<0.32	<0.31	<0.4	<0.18	5.48	NP	0.00	97.69	92.21
07/21/04	<15	<0.22	<0.32	<0.31	<0.4	<0.18	6.66	NP	0.00	97.69	91.05
10/20/04	<15	<0.22	<0.32	<0.31	<0.4	<0.18	4.20	NP	0.00	97.69	93.49
01/19/05	<15	<0.22	<0.32	<0.31	<0.4	<0.18	5.74	NP	0.00	97.69	91.95

TABLE 1
GROUNDWATER DATA
THRIFTY OIL STATION #049, OAKLAND, CA.

DATE SAMPLED	ANALYTICAL PARAMETERS						DEPTH TO GROUNDWATER (feet)	DEPTH TO PRODUCT (feet)	PRODUCT THICKNESS (feet)	CASING ELEVATION (feet)	GROUNDWATER ELEVATION (feet)
	TPH (µg/L)	BENZENE (µg/L)	TOLUENE (µg/L)	EthylBenzene (µg/L)	XYLENE (µg/L)	MTBE (µg/L)					
MONITORING WELL #MW-4 <i>Screen Interval = 4 to 14 feet</i>											
01/09/92	-	-	-	-	-	-	5.25	NP	0.00	97.33	92.08
04/13/92	-	-	-	-	-	-	6.40	NP	0.00	97.33	90.93
10/05/92	-	-	-	-	-	-	9.95	NP	0.00	97.33	87.38
01/06/93	-	-	-	-	-	-	4.10	NP	0.00	97.33	93.23
04/26/93	-	-	-	-	-	-	4.84	NP	0.00	97.33	92.49
01/04/94	-	-	-	-	-	-	9.05	NP	0.00	97.33	88.28
04/05/94	-	-	-	-	-	-	8.10	NP	0.00	97.33	89.23
10/09/95	63,000	9,000	2,100	2,500	9,600	-	-	-	-	97.33	-
01/08/96	23,000	2,200	830	880	3,600	-	5.57	NP	0.00	97.33	91.76
04/08/96	56,000	5,000	2,500	2,600	11,000	-	5.36	NP	0.00	97.33	91.97
07/22/96	33,000	3,700	1,600	1,400	6,000	2,400	4.80	NP	0.00	97.33	92.53
10/16/96	2,800	7.8	0.60	0.41	52	2,000	5.47	NP	0.00	97.33	91.86
01/22/97	1,400	<0.3	<0.3	<0.3	<0.5	3,100	5.15	NP	0.00	97.33	92.18
04/21/97	-	-	-	-	-	-	6.36	5.30	1.06	97.33	91.77
07/14/97	-	-	-	-	-	-	5.24	5.21	0.03	97.33	92.11
10/07/97	-	-	-	-	-	-	7.82	7.80	0.02	97.33	89.53
01/15/98	-	-	-	-	-	-	6.68	6.60	0.08	97.33	90.71
04/23/98	-	-	-	-	-	-	6.36	5.30	1.06	97.33	91.77
07/20/98	<50	<0.3	<0.3	<0.3	<0.5	<5	6.05	NP	0.00	97.33	91.28
10/14/98	3,100	86	23	2.0	520	1,100	6.85	NP	0.00	97.33	90.48
01/21/99	9,100	3.2	5.6	1.8	130	* 24,000 / 17,000	6.10	NP	0.00	97.33	91.23
04/15/99	14,000	<0.3	0.71	<0.3	<0.5	* 20,000 / 22,000	6.05	NP	0.00	97.33	91.28
07/26/99	4,500	<6	<6	<6	<10	*8,700 / 9,800	6.07	NP	0.00	97.33	91.26
10/13/99	410	<0.3	0.63	<0.3	<0.5	660	5.54	NP	0.00	97.33	91.79
01/20/00	770	<0.3	<0.3	<0.3	<0.5	*2,400 / 1,900	5.49	NP	0.00	97.33	91.84
04/05/00	61,200	0.9	<0.25	<0.25	<0.5	*18,500 / 21,900	5.30	NP	0.00	97.33	92.03
07/19/00	96,600	1,770	1,760	2,690	8,730	21,900 / 9,740 J	5.29	NP	0.00	97.33	92.04
10/18/00	34,900	698	1,010	607	4,130	*27,800 / 15,900	6.02	NP	0.00	97.33	91.31
01/17/01	29,100	799	930	614	3,400	*24,300 / 31,400	4.88	NP	0.00	97.33	92.45
04/19/01	103,000	4,880	3,980	3,260	11,800	66,900	4.89	NP	0.00	97.33	92.44
07/18/01	52,200	3,320	2,090	440	5,520	*55,500 / 16,800	6.04	NP	0.00	97.33	91.29
10/10/01	8,580	6.1	14	5.3	70	*40,100 / 30,000	4.51	NP	0.00	97.33	92.82
01/30/02	36,500	<0.18	3.0	1.0	3.0	*43,000 / 24,900	4.51	NP	0.00	97.33	92.82
04/17/02	12,900	8.0	1.0	<0.18	1.0	16,000 / 13,600	4.51	NP	0.00	97.33	92.82

TABLE 1
GROUNDWATER DATA
THRIFTY OIL STATION #049, OAKLAND, CA.

DATE SAMPLED	ANALYTICAL PARAMETERS						DEPTH TO GROUNDWATER (feet)	DEPTH TO PRODUCT (feet)	PRODUCT THICKNESS (feet)	CASING ELEVATION (feet)	GROUNDWATER ELEVATION (feet)	
	TPH (ug/L)	BENZENE (ug/L)	TOLUENE (ug/L)	Ethyl Benzene (ug/L)	XYLENE (ug/L)	MTBE (ug/L)						
07/31/02	19,300	<0.18	1.2	1.5	2.6	*13,200 / 10,100	5.26	NP	0.00	97.33	92.07	
11/14/02	36,200	1,720	940	235	6,190	8,280	5.27	NP	0.00	97.33	92.06	
01/29/03	13,000	444	39	<0.4	1,200	8,160	4.50	NP	0.00	97.33	92.83	
04/23/03	7,430	130	5.7	<0.2	387	5,830	4.80	NP	0.00	97.33	92.53	
07/10/03	16,200	<2.2	<3.2	<3.1	<4.0	3,930	4.55	NP	0.00	97.33	92.78	
10/20/03	6,040	672	384	3.4	444	*3,780 / 3,220	4.56	NP	0.00	97.33	92.77	
01/14/04	WELL ABANDONED 01/2004											
MONITORING WELL #MW-4R												
04/08/04	37,900	819	424	159	3,190	18,400	4.96	NP	0.00	-	-	
07/21/04	14,500	<2.2	<3.2	<3.1	39 J	18,900	6.60	NP	0.00	-	-	
10/20/04	66,000	6,390	6,560	672	3,290	13,300	3.38	NP	0.00	-	-	
01/19/05	17,600	513	240	855	2,230	3,310	4.32	NP	0.00	-	-	
MONITORING WELL #MW-5 <i>Screen Interval = 4 to 14 feet</i>												
01/09/92	-	-	-	-	-	-	5.32	NP	0.00	98.85	93.53	
04/13/92	-	-	-	-	-	-	4.82	NP	0.00	98.85	94.03	
10/0/92	-	-	-	-	-	-	8.78	NP	0.00	98.85	90.07	
01/06/93	-	-	-	-	-	-	3.46	NP	0.00	98.85	95.39	
04/26/93	-	-	-	-	-	-	4.66	NP	0.00	98.85	94.19	
01/04/94	-	-	-	-	-	-	6.36	NP	0.00	98.85	92.49	
04/05/94	-	-	-	-	-	-	5.94	NP	0.00	98.85	92.91	
07/12/95	<100	<0.5	<0.5	<0.5	<1	-	-	-	-	98.85	-	
10/09/95	440	31	11	19	84	-	-	-	-	98.85	-	
01/08/96	<50	<0.3	<0.3	<0.3	<0.5	-	6.63	NP	0.00	98.85	92.22	
04/08/96	<50	<0.3	<0.3	<0.3	<0.5	-	5.22	NP	0.00	98.85	93.63	
07/22/96	<50	<0.3	<0.3	<0.3	<0.5	<20	6.62	NP	0.00	98.85	92.23	
10/16/96	<50	<0.3	<0.3	<0.3	<0.5	<20	6.12	NP	0.00	98.85	92.73	
01/22/97	<50	<0.3	<0.3	<0.3	<0.5	<20	5.17	NP	0.00	98.85	93.68	
04/21/97	73	2.5	0.34	0.74	3.8	21	6.64	NP	0.00	98.85	92.21	
07/14/97	<50	<0.3	<0.3	<0.3	<0.5	<20	6.67	NP	0.00	98.85	92.18	
10/07/97	130	<0.3	<0.3	<0.3	<0.5	-	8.20	NP	0.00	98.85	90.65	
01/19/98	85	<0.3	<0.3	<0.3	<0.5	-	1.55	NP	0.00	98.85	97.30	
04/23/98	220	0.39	<0.3	<0.3	<0.5	350	8.10	NP	0.00	98.85	90.75	
07/20/98	<50	<0.3	<0.3	<0.3	<0.5	<5	6.30	NP	0.00	98.85	92.55	

**TABLE 1
GROUNDWATER DATA
THRIFTY OIL STATION #049, OAKLAND, CA.**

DATE SAMPLED	ANALYTICAL PARAMETERS						DEPTH TO GROUNDWATER (feet)	DEPTH TO PRODUCT (feet)	PRODUCT THICKNESS (feet)	CASING ELEVATION (feet)	GROUNDWATER ELEVATION (feet)
	TPH (ug/L)	BENZENE (ug/L)	TOLUENE (ug/L)	EthylBenzene (ug/L)	XYLENE (ug/L)	MTBE (ug/L)					
10/14/98	<50	<0.3	<0.3	<0.3	<0.5	<5	7.65	NP	0.00	98.85	91.20
01/21/99	<50	<0.3	<0.3	<0.3	<0.5	*6.7 / <5	6.15	NP	0.00	98.85	92.70
04/15/99	<50	<0.3	<0.3	<0.3	<0.5	<5	1.60	NP	0.00	98.85	97.25
07/26/99	<50	<0.3	<0.3	<0.3	<0.5	<5	6.13	NP	0.00	98.85	92.72
10/13/99	<50	<0.3	<0.3	<0.3	<0.5	<5	6.61	NP	0.00	98.85	92.24
01/20/00	<50	<0.3	<0.3	<0.3	<0.5	<5	6.14	NP	0.00	98.85	92.71
04/05/00	<50	0.5	<0.25	<0.25	<0.5	*5.4 / <5	4.58	NP	0.00	98.85	94.27
07/19/00	<50	<0.3	<0.3	<0.3	<0.6	<5	4.59	NP	0.00	98.85	94.26
10/18/00	<50	<0.18	<0.14	<0.18	<0.26	<0.24	6.28	NP	0.00	98.85	92.57
01/17/01	<50	<0.18	<0.14	<0.18	1.0	*5 / 4.8	4.58	NP	0.00	98.85	94.27
04/19/01	<50	<0.18	<0.14	<0.18	<0.26	<0.24	4.58	NP	0.00	98.85	94.27
07/18/01	<50	<0.18	<0.14	<0.18	<0.26	<0.24	6.12	NP	0.00	98.85	92.73
10/10/01	<50	<0.18	<0.14	<0.18	<0.26	<0.24	4.58	NP	0.00	98.85	94.27
01/30/02	<50	<0.18	<0.14	<0.18	<0.26	<0.24	4.48	NP	0.00	98.85	94.37
04/17/02	<50	<0.18	<0.14	<0.18	<0.26	<0.24	4.58	NP	0.00	98.85	94.27
07/31/02	<50	<0.18	<0.14	<0.18	<0.26	<0.24	6.10	NP	0.00	98.85	92.75
11/14/02	<50	<0.08	<0.18	<0.17	<0.4	9	6.11	NP	0.00	98.85	92.74
01/29/03	<15	<0.04	<0.02	<0.02	<0.06	7.1	4.55	NP	0.00	98.85	94.30
04/23/03	<15	<0.04	<0.02	<0.02	<0.06	7.9	3.03	NP	0.00	98.85	95.82
07/10/03	<15	<0.22	<0.32	<0.31	<0.4	7.4	5.25	NP	0.00	98.85	93.60
10/20/03	<15	<0.04	<0.02	<0.02	<0.06	*9.11 / 9.2	5.25	NP	0.00	98.85	93.60
01/14/04	<15	<0.04	<0.02	<0.02	<0.06	*8.2 / 4.1	3.03	NP	0.00	98.85	95.82
04/08/04	797	<0.22	<0.32	<0.31	<0.4	635	4.35	NP	0.00	98.85	94.50
07/21/04	548	<0.22	<0.32	<0.31	<0.4	788	5.56	NP	0.00	98.85	93.29
10/20/04	901	<0.22	<0.32	<0.31	<0.4	734	4.15	NP	0.00	98.85	94.70
01/19/05	350	<0.22	<0.32	<0.31	<0.4	860	4.57	NP	0.00	98.85	94.28
MONITORING WELL #MW-6 Screen Interval = 4 to 14 feet											
01/09/92	-	-	-	-	-	-	6.30	NP	0.00	99.67	93.37
04/13/92	-	-	-	-	-	-	5.47	NP	0.00	99.67	94.20
10/05/92	-	-	-	-	-	-	9.85	NP	0.00	99.67	89.82
01/06/93	-	-	-	-	-	-	4.16	NP	0.00	99.67	95.51
04/26/93	-	-	-	-	-	-	5.75	NP	0.00	99.67	93.92
01/14/94	-	-	-	-	-	-	7.20	NP	0.00	99.67	92.47
04/05/94	-	-	-	-	-	-	6.76	NP	0.00	99.67	92.91

TABLE 1
GROUNDWATER DATA
THRIFTY OIL STATION #049, OAKLAND, CA.

DATE SAMPLED	ANALYTICAL PARAMETERS						DEPTH TO GROUNDWATER (feet)	DEPTH TO PRODUCT (feet)	PRODUCT THICKNESS (feet)	CASING ELEVATION (feet)	GROUNDWATER ELEVATION (feet)
	TPH (ug/L)	BENZENE (ug/L)	TOLUENE (ug/L)	EthylBenzene (ug/L)	XYLENE (ug/L)	MTBE (ug/L)					
07/10/95	<100	<0.5	0.9	<0.5	1.1	-	-	-	-	99.67	-
10/09/95	250	4.8	5.6	11	58	-	-	-	-	99.67	-
01/08/96	<50	<0.3	<0.3	<0.3	<0.5	-	6.16	NP	0.00	99.67	93.51
04/08/96	230	4.6	4.7	3.2	33	-	4.60	NP	0.00	99.67	95.07
07/22/96	<50	<0.3	<0.3	<0.3	<0.5	<20	7.30	NP	0.00	99.67	92.37
10/16/96	<50	<0.3	<0.3	<0.3	<0.5	<20	5.82	NP	0.00	99.67	93.85
01/22/97	<50	<0.3	<0.3	<0.3	<0.5	<20	4.40	NP	0.00	99.67	95.27
04/21/97	130	<0.3	<0.3	<0.3	<0.5	<20	7.10	NP	0.00	99.67	92.57
07/14/97	<50	<0.3	<0.3	<0.3	0.70	<20	7.35	NP	0.00	99.67	92.32
10/07/97	<50	0.78	0.3	<0.3	<0.5	-	6.98	NP	0.00	99.67	92.69
01/23/98	<50	<0.3	<0.3	<0.3	<0.5	-	2.35	NP	0.00	99.67	97.32
04/23/98	<50	<0.3	<0.3	<0.3	<0.5	<20	6.90	NP	0.00	99.67	92.77
07/20/98	<50	<0.3	1.1	<0.3	1.4	<5	5.45	NP	0.00	99.67	94.22
10/14/98	<50	<0.3	<0.3	<0.3	<0.5	<5	4.95	NP	0.00	99.67	94.72
01/21/99	<50	0.35	0.62	<0.3	<0.5	<5	3.90	NP	0.00	99.67	95.77
04/15/99	<50	<0.3	<0.3	<0.3	<0.5	<5	2.35	NP	0.00	99.67	97.32
07/26/99	1,000	<0.3	<0.3	<0.3	<0.5	*2,300 / 3,900	3.93	NP	0.00	99.67	95.74
10/13/99	<50	<0.3	<0.3	<0.3	<0.5	<5	6.15	NP	0.00	99.67	93.52
01/20/00	<50	<0.3	<0.3	<0.3	<0.5	*42 / 41	5.84	NP	0.00	99.67	93.83
04/05/00	4,600	338	2.8	1.2	55.2	*282 / 230	3.89	NP	0.00	99.67	95.78
07/19/00	60	1.0	2.0	<0.3	<0.6	*87 / 76	3.07	NP	0.00	99.67	96.60
10/18/00	-	-	-	-	-	-	-	-	-	99.67	-
01/17/01	103	<0.18	2.0	<0.18	3.0	*78 / 106	3.87	NP	0.00	99.67	95.80
04/19/01	<50	<0.18	<0.14	<0.18	<0.26	<0.24	3.86	NP	0.00	99.67	95.81
07/18/01	<50	<0.18	<0.14	<0.18	<0.26	<0.24	5.40	NP	0.00	99.67	94.27
10/10/01	<50	<0.18	<0.14	<0.18	<0.26	<0.24	3.86	NP	0.00	99.67	95.81
01/30/02	<50	<0.18	<0.14	<0.18	<0.26	<0.24	3.86	NP	0.00	99.67	95.81
04/17/02	<50	<0.18	<0.14	<0.18	<0.26	<0.24	3.86	NP	0.00	99.67	95.81
07/31/02	<50	<0.18	<0.14	<0.18	<0.26	<0.24	5.40	NP	0.00	99.67	94.27
11/14/02	140	3.2	<0.18	5.2	<0.4	111	5.42	NP	0.00	99.67	94.25
01/29/03	694 J	<0.04	<0.02	<0.02	<0.06	630	3.88	NP	0.00	99.67	95.79
04/23/03	1,550	<0.04	<0.02	<0.02	<0.06	578	3.86	NP	0.00	99.67	95.81
07/10/03	1,670	<0.22	<0.32	<0.31	<0.4	509	5.31	NP	0.00	99.67	94.36
10/20/03	1,320	<0.04	<0.02	<0.02	<0.06	*656 / 662	5.30	NP	0.00	99.67	94.37
01/14/04	272	<0.04	<0.02	<0.02	<0.06	*304 / 180	3.82	NP	0.00	99.67	95.85
04/08/04	<15	<0.22	<0.32	<0.31	<0.4	<0.18	5.18	NP	0.00	99.67	94.49

TABLE 1
GROUNDWATER DATA
THRIFTY OIL STATION #049, OAKLAND, CA.

DATE SAMPLED	ANALYTICAL PARAMETERS						DEPTH TO GROUNDWATER (feet)	DEPTH TO PRODUCT (feet)	PRODUCT THICKNESS (feet)	CASING ELEVATION (feet)	GROUNDWATER ELEVATION (feet)
	TPH (ug/L)	BENZENE (ug/L)	TOLUENE (ug/L)	EthylBenzene (ug/L)	XYLENE (ug/L)	MTBE (ug/L)					
07/21/04	<15	<0.22	<0.32	<0.31	<0.4	<0.18	6.42	NP	0.00	99.67	93.25
10/20/04	<15	<0.22	<0.32	<0.31	<0.4	<0.18	5.62	NP	0.00	99.67	94.05
01/19/05	<15	<0.22	<0.32	<0.31	<0.4	<0.18	5.40	NP	0.00	99.67	94.27
MONITORING WELL #MW-7 <i>Screen Interval = 4 to 14 feet</i>											
01/09/92	-	-	-	-	-	-	6.30	NP	0.00	99.02	92.72
04/13/92	-	-	-	-	-	-	6.68	NP	0.00	99.02	92.34
10/05/92	-	-	-	-	-	-	9.60	NP	0.00	99.02	89.42
01/06/93	-	-	-	-	-	-	13.90	NP	0.00	99.02	85.12
04/26/93	-	-	-	-	-	-	5.55	NP	0.00	99.02	93.47
01/04/94	-	-	-	-	-	-	7.58	NP	0.00	99.02	91.44
04/05/94	-	-	-	-	-	-	6.66	NP	0.00	99.02	92.36
10/09/95	27,000	2,400	140	1,700	2,700	-	-	-	-	99.02	-
01/08/96	13,000	800	42	540	860	-	6.94	NP	0.00	99.02	92.08
04/08/94	9,100	840	31	690	1,200	-	5.48	NP	0.00	99.02	93.54
07/22/96	11,000	1,700	22	660	700	840	6.60	NP	0.00	99.02	92.42
10/16/96	180	<0.3	<0.3	<0.3	<0.5	270	6.42	NP	0.00	99.02	92.60
01/22/97	130	<0.3	<0.3	<0.3	<0.5	470	5.70	NP	0.00	99.02	93.32
04/21/97	10,000	1,400	27	820	490	1,100	5.30	NP	0.00	99.02	93.72
07/14/97	8,200	660	15	230	270	560	7.90	NP	0.00	99.02	91.12
10/07/97	7,700	480	15	8.4	350	-	7.70	NP	0.00	99.02	91.32
01/19/98	1,400	20	0.74	0.46	4.4	-	6.05	NP	0.00	99.02	92.97
04/23/98	590	<0.3	<0.3	<0.3	<0.5	1,700	7.60	NP	0.00	99.02	91.42
07/20/98	4,900	570	150	300	500	1,500	5.30	NP	0.00	99.02	93.72
10/14/98	1,100	1.0	<0.3	<0.3	5.3	2,000	8.60	NP	0.00	99.02	90.42
01/21/99	570	0.32	<0.3	<0.3	<0.5	*1,500 / 1,700	6.70	NP	0.00	99.02	92.32
04/15/99	770	<0.3	<0.3	<0.3	<0.5	*1,400 / 1,200	6.07	NP	0.00	99.02	92.95
07/26/99	500	<0.3	<0.3	<0.3	<0.5	*710 / 950	7.86	NP	0.00	99.02	91.16
10/13/99	<50	<0.3	0.44	<0.3	0.62	<5	6.93	NP	0.00	99.02	92.09
01/20/00	<50	<0.3	<0.3	<0.3	<0.5	*5 / <5	6.44	NP	0.00	99.02	92.58
04/05/00	5,670	415	19	1.7	60.1	*329 / 194	7.86	NP	0.00	99.02	91.16
07/19/00	1,350	14	<3	<3	10	*237 / 120	7.10	NP	0.00	99.02	91.92
10/18/00	<50	<0.18	<0.14	<0.18	<0.26	*63 / 41.1	5.28	NP	0.00	99.02	93.74
01/17/01	<50	<0.18	<0.14	<0.18	3.0	*57 / 81	5.27	NP	0.00	99.02	93.75
04/19/01	<50	<0.18	<0.14	<0.18	<0.26	66	7.86	NP	0.00	99.02	91.16

**TABLE 1
GROUNDWATER DATA
THRIFTY OIL STATION #049, OAKLAND, CA.**

DATE SAMPLED	ANALYTICAL PARAMETERS						DEPTH TO GROUNDWATER (feet)	DEPTH TO PRODUCT (feet)	PRODUCT THICKNESS (feet)	CASING ELEVATION (feet)	GROUNDWATER ELEVATION (feet)
	TPH (ug/L)	BENZENE (ug/L)	TOLUENE (ug/L)	EthylBenzene (ug/L)	XYLENE (ug/L)	MTBE (ug/L)					
07/18/01	<50	<0.18	<0.14	<0.18	<0.26	*9 / 3.5	6.30	NP	0.00	99.02	92.72
10/10/01	<50	<0.18	<0.14	<0.18	<0.26	*9.4 / 7.9	8.23	NP	0.00	99.02	90.79
01/30/02	2,590	40	9.0	8.0	6.0	*45 / 22	5.14	NP	0.00	99.02	93.88
04/17/02	51	<0.18	<0.14	<0.18	<0.26	*58 / 45	5.53	NP	0.00	99.02	93.49
07/31/02	<50	<0.18	<0.14	<0.18	<0.26	*39 / 33	5.93	NP	0.00	99.02	93.09
11/14/02	<50	<0.08	<0.18	<0.17	<0.4	6.8	5.92	NP	0.00	99.02	93.10
01/29/03	<15	<0.04	<0.02	<0.02	<0.06	<0.03	5.51	NP	0.00	99.02	93.51
04/23/03	<15	<0.04	<0.02	<0.02	<0.06	<0.03	5.14	NP	0.00	99.02	93.88
07/10/03	<15	<0.22	<0.32	<0.31	<0.4	<0.18	5.03	NP	0.00	99.02	93.99
10/20/03	<15	<0.04	<0.02	<0.02	<0.06	<0.03	5.01	NP	0.00	99.02	94.01
01/14/04	<15	<0.04	<0.02	<0.02	<0.06	<0.03	4.38	NP	0.00	99.02	94.64
04/08/04	<15	<0.22	<0.32	<0.31	<0.4	<0.18	4.86	NP	0.00	99.02	94.16
07/21/04	<15	<0.22	<0.32	<0.31	<0.4	<0.18	6.82	NP	0.00	99.02	92.20
10/20/04	<15	<0.22	<0.32	<0.31	<0.4	<0.18	5.71	NP	0.00	99.02	93.31
01/19/05	<15	<0.22	<0.32	<0.31	<0.4	<0.18	4.77	NP	0.00	99.02	94.25
MONITORING WELL #RW-1											
01/09/92	-	-	-	-	-	-	14.00	NP	0.00	-	-
04/13/92	-	-	-	-	-	-	14.00	NP	0.00	-	-
10/05/92	-	-	-	-	-	-	15.05	NP	0.00	-	-
01/06/93	-	-	-	-	-	-	5.43	NP	0.00	-	-
04/26/93	-	-	-	-	-	-	13.20	NP	0.00	-	-
01/04/94	-	-	-	-	-	-	14.30	NP	0.00	-	-
04/05/94	-	-	-	-	-	-	14.13	NP	0.00	-	-
01/08/96	-	-	-	-	-	-	14.22	NP	0.00	-	-
04/08/96	-	-	-	-	-	-	14.33	NP	0.00	-	-
07/22/96	8,100	530	84	120	860	-	14.27	NP	0.00	-	-
10/16/96	-	-	-	-	-	-	13.10	NP	0.00	-	-
01/22/97	-	-	-	-	-	-	16.97	NP	0.00	-	-
10/07/97	-	-	-	-	-	-	14.20	NP	0.00	-	-
01/15/98	-	-	-	-	-	-	15.60	NP	0.00	-	-
04/23/98	81,000	0.72	1.4	3.2	5.7	270,000	14.20	NP	0.00	-	-
07/20/98	-	-	-	-	-	-	14.30	NP	0.00	-	-
10/14/98	-	-	-	-	-	-	11.20	NP	0.00	-	-
01/21/99	-	-	-	-	-	-	-	-	-	-	-

TABLE 1
GROUNDWATER DATA
THRIFTY OIL STATION #049, OAKLAND, CA.

DATE SAMPLED	ANALYTICAL PARAMETERS						DEPTH TO GROUNDWATER (feet)	DEPTH TO PRODUCT (feet)	PRODUCT THICKNESS (feet)	CASING ELEVATION (feet)	GROUNDWATER ELEVATION (feet)	
	TPH (ug/L)	BENZENE (ug/L)	TOLUENE (ug/L)	Ethylbenzene (ug/L)	XYLENE (ug/L)	MTBE (ug/L)						
04/15/99	-	-	-	-	-	-	13.10	NP	0.00	-	-	
07/26/99	4,400	<3	<3	<3	<3	*6,800 / 9,000	13.83	NP	0.00	-	-	
10/13/99	-	-	-	-	-	-	-	-	-	-	-	
01/20/00	-	-	-	-	-	-	13.22	NP	0.00	-	-	
04/05/00	-	-	-	-	-	-	-	-	-	-	-	
07/19/00	-	-	-	-	-	-	13.25	NP	0.00	-	-	
10/18/00	-	-	-	-	-	-	11.14	NP	0.00	-	-	
01/17/01	-	-	-	-	-	-	11.12	NP	0.00	-	-	
04/19/01	-	-	-	-	-	-	-	-	-	-	-	
07/18/01	-	-	-	-	-	-	11.20	NP	0.00	-	-	
10/10/01	-	-	-	-	-	-	11.20	NP	0.00	-	-	
01/30/02	-	-	-	-	-	-	12.30	NP	0.00	-	-	
04/17/02	-	-	-	-	-	-	14.30	NP	0.00	-	-	
07/31/02	-	-	-	-	-	-	14.21	NP	0.00	-	-	
11/14/02	-	-	-	-	-	-	14.13	NP	0.00	-	-	
01/29/03	-	-	-	-	-	-	13.12	NP	0.00	-	-	
04/23/03	-	-	-	-	-	-	No Access	-	-	-	-	
07/10/03	-	-	-	-	-	-	No Access	-	-	-	-	
10/20/03	-	-	-	-	-	-	No Access	-	-	-	-	
01/14/04	WELL ABANDONED 01/2004											
MONITORING WELL #RW-1R												
04/08/04	6,740	42	32 J	<3.1	1,160	239	4.76	NP	0.00	-	-	
07/21/04	118	<0.22	<0.32	<0.31	<0.4	107	6.85	NP	0.00	-	-	
10/20/04	29,900	3,850	4,010	381	1,920	103	4.28	NP	0.00	-	-	
01/19/05	13,400	272	243	24 J	2,230	2,110	4.54	NP	0.00	-	-	

**TABLE 1
GROUNDWATER DATA
THRIFTY OIL STATION #049, OAKLAND, CA.**

DATE SAMPLED	ANALYTICAL PARAMETERS						DEPTH TO GROUNDWATER	DEPTH TO PRODUCT	PRODUCT THICKNESS	CASING ELEVATION	GROUNDWATER ELEVATION
	TPH (ug/L)	BENZENE (ug/L)	TOLUENE (ug/L)	EthylBenzene (ug/L)	XYLENE (ug/L)	MTBE (ug/L)	(feet)	(feet)	(feet)	(feet)	(feet)

NOTE:
 * MTBE 8020 / 8260
 ND = Nondetectable
 NP = No free hydrocarbon product
 " - " = Not analyzed / Not available

Benzene, toluene, ethylbenzene, and xylene analyzed by EPA method 8020.
 Total petroleum hydrocarbons (TPH) analyzed by EPA method 8015 modified for gasoline
 Methyl-tert Butyl Ether (MTBE) analyzed by EPA method 8020 or 8260
 On 7/21/04, 4/03/04, 7/10/03 & 11/14/02, BTEX and MTBE done by 8260B