



LEGEND

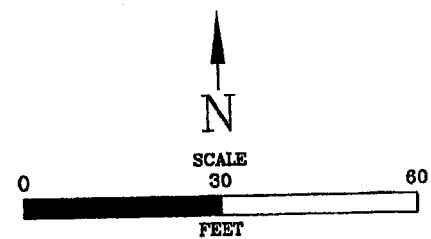
MW-4R -  RECOVERY WELL LOCATION
 MW-1 -  MONITORING WELL LOCATION
 Data Collected 4/19/2006
 Datum is Mean Sea Level

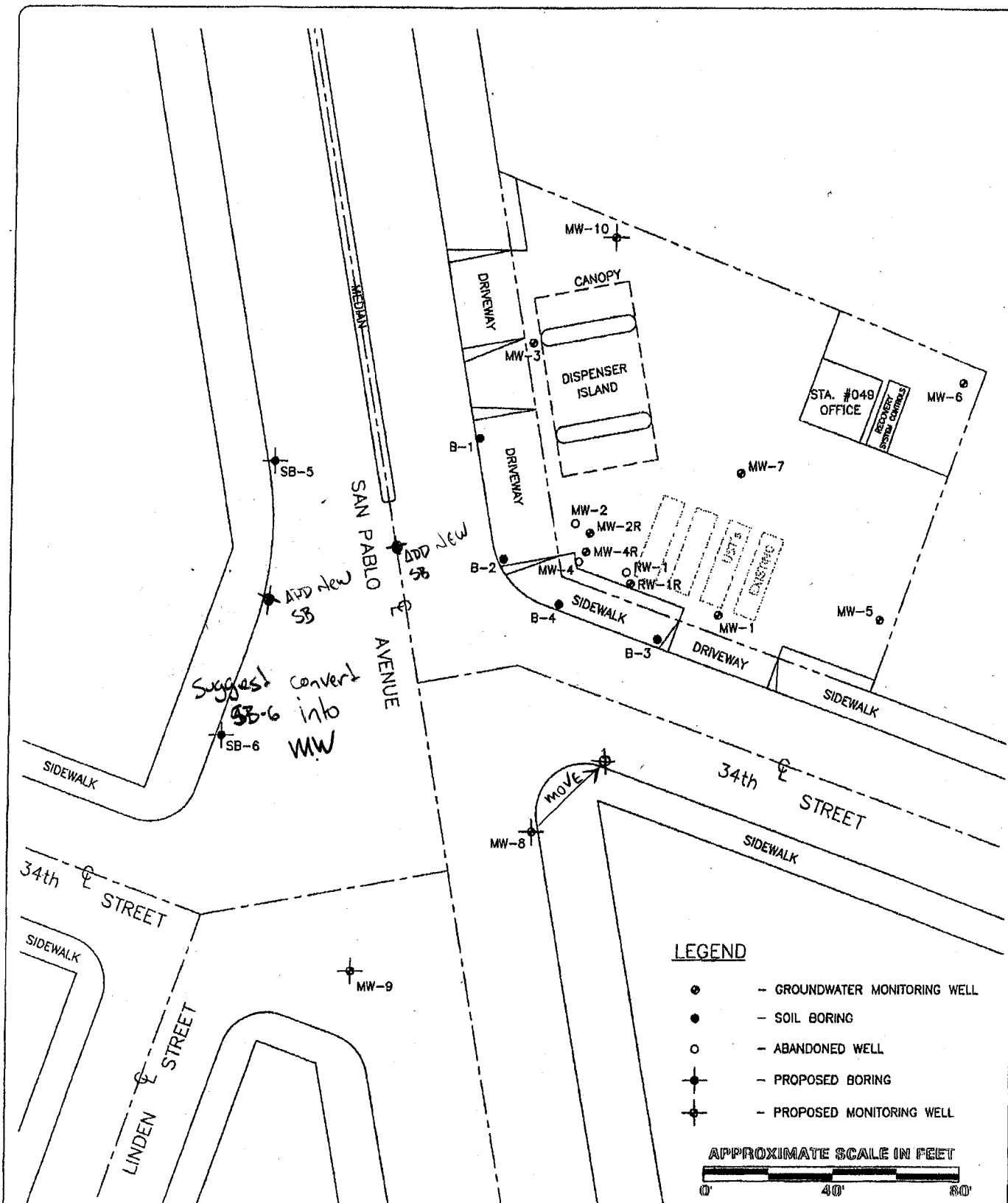
GROUNDWATER CONTOURS


THRIFTY OIL #049
 3400 SAN PABLO AVE
 OAKLAND, CALIFORNIA

FIGURE:

2






**GEOHYDROLOGIC
CONSULTANTS, INC.**
 3151 Airway Avenue, Bldg. H1
 Costa Mesa, CA 92626
 www.geohydrologic.com

NORTH



Figure 8