

Environmental Management
Company
6001 Bollinger Canyon Rd, L4050
P.O. Box 6012
San Ramon, CA 94583-2324
Tel 925-842-1589
Fax 925-842-8370

Karen Streich
Project Manager

ROZ

February 24 _____, 2004

ChevronTexaco

Alameda County Health Care Services
1131 Harbor Bay Parkway, Suite 250
Alameda, CA 94502-6577

Alameda County
FEB 27 2004
Environmental Health

Re: Chevron Service Station # 9-1583

Address: 5509 Martin Luther King Way, Oakland, California

I have reviewed the attached routine groundwater monitoring report dated February 9, 2004.

I agree with the conclusions and recommendations presented in the referenced report. The information in this report is accurate to the best of my knowledge and all local Agency/Regional Board guidelines have been followed. This report was prepared by Gettler-Ryan, Inc., upon whose assistance and advice I have relied.

This letter is submitted pursuant to the requirements of California Water Code Section 13267(b)(1) and the regulating implementation entitled Appendix A pertaining thereto.

I declare under penalty of perjury that the foregoing is true and correct.

Sincerely,



Karen Streich
Project Manager

Enclosure: Report



GETTLER - RYAN INC.
TRANSMITTAL

February 9, 2004
 G-R #386506

TO: Mr. Bruce H. Eppler
 Cambria Environmental Technology, Inc.
 4111 Citrus Avenue, Unit #9
 Rocklin, California 95677

Alameda County
 FEB 27 2004
 Environmental Health

FROM: Deanna L. Harding
 Project Coordinator
 Gettler-Ryan Inc.
 6747 Sierra Court, Suite J
 Dublin, California 94568

RE: **Former Chevron Service Station
 #9-1583
 5509 Martin Luther King Way
 Oakland, California**

WE HAVE ENCLOSED THE FOLLOWING:

COPIES	DATED	DESCRIPTION
1	February 6, 2004	Groundwater Monitoring and Sampling Report First Semi-Annual - Event of January 12, 2004

COMMENTS:

Please provide any comments/changes and propose any groundwater monitoring modifications for the next event prior to **February 23, 2004**, at which time the final report will be distributed to the following:

cc: Ms. Susan Hugo, Alameda County Health Care Services, Dept. of Environmental Health, 1131 Harbor Bay Parkway, Suite 250, Alameda, CA 94502-6577
 Mr. Ben Shimek, (Owner), 31 Industrial Way, Greenbrae, CA 94904

Enclosures

trans/9-1583-ks



GETTLER-RYAN INC.

February 6, 2004
G-R Job #386506

Ms. Karen Streich
Chevron Products Company
P.O. Box 6004
San Ramon, CA 94583

RE: First Semi-Annual Event of January 12, 2004
Groundwater Monitoring & Sampling Report
Former Chevron Service Station #9-1583
5509 Martin Luther King Way
Oakland, California

Dear Ms. Streich:


This report documents the most recent groundwater monitoring and sampling event performed by Gettler-Ryan Inc. (G-R) at the referenced site. All field work was conducted in accordance with G-R Standard Operating Procedure - Groundwater Sampling (attached).


Static groundwater levels were measured and the wells were checked for the presence of separate-phase hydrocarbons. Static water level data, groundwater elevations, and separate-phase hydrocarbon thickness (if any) are presented in the attached Table 1. A Potentiometric Map is included as Figure 1.

Groundwater samples were collected from the monitoring wells and submitted to a state certified laboratory for analyses. The field data sheets for this event are attached. Analytical results are presented in the table(s) listed below. The chain of custody document and laboratory analytical report are also attached.

Please call if you have any questions or comments regarding this report. Thank you.

Sincerely,


Deanna L. Harding
Project Coordinator


Hagop Kevork
P.E. No. C55734


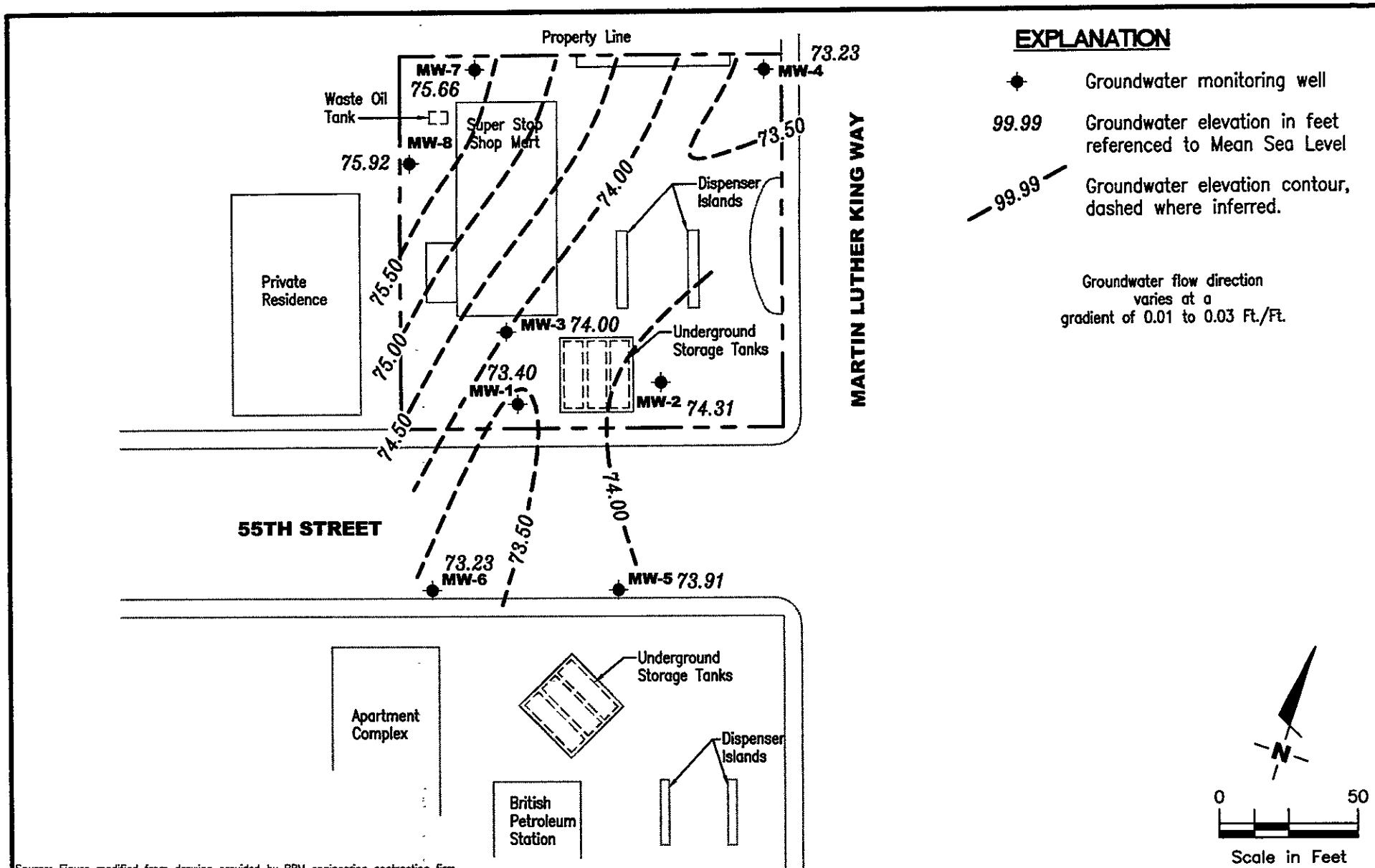


Figure 1: Potentiometric Map
Table 1: Groundwater Monitoring Data and Analytical Results
Table 2: Groundwater Analytical Results - Oxygenate Compounds
Attachments: Standard Operating Procedure - Groundwater Sampling
Field Data Sheets
Chain of Custody Document and Laboratory Analytical Reports



Source: Figure modified from drawing provided by RRM engineering contracting firm.

GETTLER - RYAN INC.
 6747 Sierra Ct., Suite J
 Dublin, CA 94568 (925) 551-7555

POTENTIOMETRIC MAP
 Former Chevron Service Station #9-1583
 5509 Martin Luther King Way
 Oakland, California

FIGURE

1

PROJECT NUMBER
 386506

REVIEWED BY

DATE
 January 12, 2004

REVISED DATE

Table 1
Groundwater Monitoring Data and Analytical Results
Former Chevron Service Station #9-1583
5509 Martin Luther King Way
Oakland, California

WELL ID/ DATE	TOC (ft.)	GWE (msl)	DTW (ft.)	SPHT (ft.)	TPH-D (ppb)	TPH-MO (ppb)	TPH-G (ppb)	B (ppb)	T (ppb)	E (ppb)	X (ppb)	MTBE (ppb)	TOG (ppb)
MW-1													
12/22/83	81.97	71.72	10.25	--	--	--	--	--	--	--	--	--	--
12/30/83	81.97	72.80	9.17	--	--	--	--	--	--	--	--	--	--
03/12/90	81.97	71.89	10.08	--	--	--	50,000	3,000	7,300	1,900	18,000	--	--
03/25/90	82.42	71.51	10.46	--	--	--	--	--	--	--	--	--	--
10/18/90	82.42	--	--	--	--	--	--	--	--	--	--	--	--
10/31/90	82.42	--	--	--	--	--	--	--	--	--	--	--	--
11/16/90	82.42	70.84	11.58	--	--	--	--	--	--	--	--	--	--
02/08/91	82.42	72.31	10.11	--	--	--	100,000	4,200	8,400	16,000	2,600	--	--
05/08/91	82.42	71.97	10.45	--	--	--	31,000	200	66	670	2,000	--	--
08/12/91	82.42	71.19	11.23	--	--	--	17,000	81	7.2	270	710	--	--
11/07/91	82.42	71.72	10.70	--	--	--	7,100	24	6.0	130	170	--	--
02/05/92	82.42	72.05	10.37	--	--	--	110,000	8,900	14,000	2,700	12,000	--	--
05/13/92	82.42	71.84	10.58	--	--	--	19,000	450	85	480	870	--	--
07/17/92	82.42	71.37	11.05	--	--	--	8,500	170	<10	360	600	--	--
10/05/92	82.42	71.01	11.41	--	--	--	22,000	4,300	5,100	570	2,900	--	--
11/11/92	82.42	--	--	--	--	--	--	--	--	--	--	--	--
11/17/92	82.42	--	--	--	--	--	--	--	--	--	--	--	--
11/24/92	82.42	--	--	--	--	--	--	--	--	--	--	--	--
12/01/92	82.42	--	--	--	--	--	--	--	--	--	--	--	--
12/29/92	82.42	--	--	--	--	--	--	--	--	--	--	--	--
01/05/93	82.42	--	--	--	--	--	--	--	--	--	--	--	--
01/08/93	82.42	74.31	8.11	--	--	--	14,000,000	12,000	79,000	270,000	1,300,000	--	--
02/02/93	82.42	--	--	--	--	--	--	--	--	--	--	--	--
04/14/93	82.42	72.57	9.85	--	--	--	48,000	670	1,100	1,600	6,300	--	--
08/06/93	82.42	71.59	10.83	--	--	--	44,000	660	990	1,600	6,100	--	--
10/21/93	82.42	71.52	10.90	--	--	--	18,000	270	460	1,300	4,700	--	--
01/05/94	82.42	72.09	10.33	--	--	--	22,000	160	160	630	2,300	--	--
04/08/94	82.42	72.24	10.18	--	--	--	21,000	37	110	570	1,400	--	--
07/06/94	82.42	71.78	10.64	--	--	--	28,000	210	100	540	1,200	--	--
08/04/94	82.42	71.91	10.51	--	--	--	--	--	--	--	--	--	--
10/05/94	82.42	71.51	10.91	--	--	--	120,000	39	22	320	900	--	--
01/18/95	82.42	73.80	8.62	--	--	--	12,000	<20	<20	130	160	--	--
04/07/95	82.42	72.89	9.53	--	--	--	2,500	<2.5	<2.5	71	38	--	--

Table 1
Groundwater Monitoring Data and Analytical Results
Former Chevron Service Station #9-1583
5509 Martin Luther King Way
Oakland, California

WELL ID/ DATE	TOC (ft.)	GWE (msl)	DTW (ft.)	SPHT (ft.)	TPH-D (ppb)	TPH-MO (ppb)	TPH-G (ppb)	B (ppb)	T (ppb)	E (ppb)	X (ppb)	MTBE (ppb)	TOG (ppb)
MW-1 (cont)													
07/06/95	82.42	72.03	10.39	--	--	--	5,700	<0.5	<0.5	110	110	--	--
10/11/95	82.42	70.54	11.88	--	--	--	2,700	13	<5.0	13	5.7	650	--
01/17/96	82.42	73.14	9.28	--	--	--	4,200	12	<5.0	43	24	300	--
04/05/96	82.42	72.82	9.60	--	--	--	1,300	<1.2	<1.2	7.6	2.8	220	--
07/23/96	82.42	72.19	10.23	--	--	--	700	<1.0	<1.0	7.0	4.8	240	--
10/02/96	82.42	71.67	10.75	--	--	--	1,700	<2.5	9.8	10	13	610	--
01/23/97	82.42	74.75	7.67	--	--	--	1,300	21	<10	<10	<10	2,700	--
04/01/97	82.42	72.22	10.20	--	--	--	670	<2.0	<2.0	4.1	3.6	1,200	--
07/09/97	82.42	72.12	10.30	--	--	--	460	<1.0	<1.0	<1.0	<1.0	440	--
10/07/97	82.42	71.73	10.69	--	--	--	1,100	8.5	<2.0	<2.0	2.0	250	--
01/22/98	82.42	74.20	8.22	--	--	--	460	1.4	5.8	<0.5	<0.5	150	--
04/02/98	82.42	72.89	9.53	--	--	--	220	2.5	1.2	<1.0	1.9	260	--
07/02/98	82.42	72.08	10.34	--	--	--	270	<0.5	0.82	<0.5	<0.5	140	--
10/02/98	82.42	71.70	10.72	--	--	--	170	1.3	<0.5	<0.5	<1.5	320	--
01/18/99	82.42	72.87	9.55	--	--	--	416	<2.5	<2.5	<2.5	<2.5	316/295 ²	--
07/22/99	82.42	71.61	10.81	--	--	--	186	<0.5	3.94	1.46	2.37	63.7	--
01/17/00	82.42	72.21	10.21	--	--	--	248	1.6	<0.5	<0.5	<0.5	41.0	--
07/05/00	82.42	72.12	10.30	0.00	--	--	76 ³	<0.50	<0.50	<0.50	0.79	69	--
01/15/01	82.42	73.01	9.41	0.00	--	--	66.6	<0.500	<0.500	<0.500	0.585	22.5	--
07/03/01	82.42	72.13	10.29	0.00	--	--	<50	<0.50	<0.50	<0.50	<0.50	8.8	--
02/28/02	82.42	72.74	9.68	0.00	--	--	58	<0.50	<0.50	<0.50	<1.5	21	--
07/08/02	82.42	72.14	10.28	0.00	--	--	<50	<0.50	<0.50	<0.50	<1.5	23	--
01/01/03	82.42	74.28	8.14	0.00	--	--	<50	<0.50	<0.50	<0.50	<1.5	15	--
07/14/03 ⁸	82.42	72.12	10.30	0.00	--	--	<50	<0.5	<0.5	<0.5	<0.5	5	--
01/12/04 ⁸	82.42	73.40	9.02	0.00	--	--	<50	<0.5	<0.5	<0.5	<0.5	61	--
MW-2													
12/22/83	83.48	72.98	10.50	--	--	--	--	--	--	--	--	--	--
12/30/83	83.48	73.56	9.92	--	--	--	--	--	--	--	--	--	--
03/12/90	83.48	72.46	11.02	--	--	--	800	400	22	18	55	--	--
03/25/90	83.48	72.15	11.33	--	--	--	--	--	--	--	--	--	--
10/18/90	83.48	71.17	12.31	--	--	--	--	--	--	--	--	--	--

Table 1
Groundwater Monitoring Data and Analytical Results
Former Chevron Service Station #9-1583
5509 Martin Luther King Way
Oakland, California

WELL ID/ DATE	TOC (ft.)	GWE (msl)	DTW (ft.)	SPHT (ft.)	TPH-D (ppb)	TPH-MO (ppb)	TPH-G (ppb)	B (ppb)	T (ppb)	E (ppb)	X (ppb)	MTBE (ppb)	TOG (ppb)
MW-2 (cont)													
10/31/90	83.48	--	--	--	--	--	--	--	--	--	--	--	--
11/16/90	83.48	--	--	--	--	--	--	--	--	--	--	--	--
02/08/91	83.48	72.43	11.05	--	--	--	4,600	820	440	720	210	--	--
05/08/91	83.48	72.12	11.36	--	--	--	<50	5.0	<0.5	<0.5	<0.5	--	--
08/12/91	83.48	71.51	11.97	--	--	--	<50	<0.5	<0.5	<0.5	<0.5	--	--
11/07/91	83.48	71.98	11.50	--	--	--	<50	<0.5	<0.5	<0.5	<0.5	--	--
02/05/92	83.48	72.29	11.19	--	--	--	1,700	390	170	60	200	--	--
05/13/92	83.48	71.99	11.49	--	--	--	74	9.3	<0.5	<0.5	<0.5	--	--
07/17/92	83.48	71.63	11.85	--	--	--	<50	2.0	<0.5	<0.5	<0.5	--	--
10/05/92	83.48	71.48	12.00	--	--	--	3,500	1,200	530	86	220	--	--
11/11/92	83.48	--	--	--	--	--	--	--	--	--	--	--	--
11/17/92	83.48	--	--	--	--	--	--	--	--	--	--	--	--
11/24/92	83.48	--	--	--	--	--	--	--	--	--	--	--	--
12/01/92	83.48	--	--	--	--	--	--	--	--	--	--	--	--
12/29/92	83.48	--	--	--	--	--	--	--	--	--	--	--	--
01/05/93	83.48	--	--	--	--	--	--	--	--	--	--	--	--
01/08/93	83.48	74.65	8.83	--	--	--	390	140	0.8	7.7	26	--	--
02/02/93	83.48	--	--	--	--	--	--	--	--	--	--	--	--
04/14/93	83.48	72.69	10.79	--	--	--	<50	5.0	<0.5	<0.5	<0.5	--	--
08/06/93	83.48	71.77	11.71	--	--	--	<50	1.0	<0.5	<0.5	<0.5	--	--
10/21/93	83.48	71.74	11.74	--	--	--	<50	1.0	<0.5	9.0	<0.5	--	--
01/05/94	83.48	72.30	11.18	--	--	--	<50	0.7	<0.5	<0.5	0.9	--	--
04/08/94	83.48	72.42	11.06	--	--	--	<50	<0.5	<0.5	<0.5	<0.5	--	--
07/06/94	83.48	71.80	11.68	--	--	--	<50	<0.5	<0.5	<0.5	<0.5	--	--
08/04/94	83.48	72.29	11.19	--	--	--	--	--	--	--	--	--	--
10/05/94	83.48	71.79	11.69	--	--	--	<50	<0.5	<0.5	<0.5	<0.5	--	--
01/18/95	83.48	74.26	9.22	--	--	--	<50	<0.5	<0.5	<0.5	<0.5	--	--
04/07/95	83.48	73.62	9.86	--	--	--	<50	<0.5	<0.5	<0.5	<0.5	--	--
07/06/95	83.48	72.74	10.74	--	--	--	<50	<0.5	<0.5	<0.5	<0.5	--	--
10/11/95	83.48	72.26	11.22	--	--	--	<50	<0.5	<0.5	<0.5	<0.5	<2.5	--
01/17/96	83.48	73.74	9.74	--	--	--	<50	<0.5	<0.5	<0.5	<0.5	<2.5	--
04/05/96	83.48	73.52	9.96	--	--	--	<50	<0.5	<0.5	<0.5	<0.5	<2.5	--
07/23/96	83.48	72.57	10.91	--	--	--	<50	<0.5	<0.5	<0.5	<0.5	<2.5	--

Table 1
Groundwater Monitoring Data and Analytical Results
Former Chevron Service Station #9-1583
5509 Martin Luther King Way
Oakland, California

WELL ID/ DATE	TOC (ft.)	GWE (msl)	DTW (ft.)	SPHT (ft.)	TPH-D (ppb)	TPH-MO (ppb)	TPH-G (ppb)	B (ppb)	T (ppb)	E (ppb)	X (ppb)	MTBE (ppb)	TOG (ppb)
MW-2 (cont)													
10/02/96	83.48	72.41	11.07	--	--	--	<50	<0.5	<0.5	<0.5	<0.5	<2.5	--
01/23/97	83.48	75.18	8.30	--	--	--	<50	<0.5	<0.5	<0.5	<0.5	3.4	--
04/01/97	83.48	72.90	10.58	--	--	--	<50	<0.5	<0.5	<0.5	<0.5	<2.5	--
07/09/97	83.48	72.58	10.90	--	--	--	<50	<0.5	<0.5	<0.5	<0.5	<2.5	--
10/07/97	83.48	72.52	10.96	--	--	--	<50	<0.5	<0.5	<0.5	<0.5	<2.5	--
01/22/98	83.48	74.73	8.75	--	--	--	<50	<0.5	<0.5	<0.5	<0.5	<2.5	--
04/02/98	83.48	73.66	9.82	--	--	--	89	3.0	5.4	4.1	21	<2.5	--
07/02/98	83.48	72.74	10.74	--	--	--	<50	<0.5	<0.5	<0.5	<0.5	<2.5	--
10/02/98	83.48	72.43	11.05	--	--	--	<50	<0.5	<0.5	<0.5	<1.5	<2.5	--
01/18/99	83.48	73.09	10.39	--	--	--	<50	<0.5	<0.5	<0.5	<0.5	<2.0	--
07/22/99	83.48	72.61	10.87	--	--	--	<50	<0.5	<0.5	<0.5	<0.5	<2.0	--
01/17/00	83.48	72.89	10.59	--	--	--	<50	<0.5	<0.5	<0.5	<0.5	<2.5	--
07/05/00	83.48	72.84	10.64	0.00	--	--	<50	<0.50	<0.50	<0.50	<0.50	<2.5	--
01/15/01	83.48	73.77	9.71	0.00	--	--	555 ⁶	<0.500	<0.500	<0.500	<0.500	<2.50	--
07/03/01	83.48	73.02	10.46	0.00	--	--	<50	<0.50	<0.50	<0.50	<0.50	<2.5	--
02/28/02	83.48	73.49	9.99	0.00	--	--	<50	<0.50	<0.50	<0.50	<1.5	<2.5	--
07/08/02	83.48	72.98	10.50	0.00	--	--	<50	<0.50	<0.50	<0.50	<1.5	<2.5	--
01/01/03	83.48	75.33	8.15	0.00	--	--	<50	<0.50	<0.50	<0.50	<1.5	<2.5	--
07/14/03 ⁸	83.48	72.96	10.52	0.00	--	--	<50	<0.5	<0.5	<0.5	<0.5	<0.5	--
01/12/04 ⁸	83.48	74.31	9.17	0.00	--	--	<50	<0.5	<0.5	<0.5	<0.5	<0.5	--
MW-3													
12/22/83	84.36	72.78	11.58	--	--	--	--	--	--	--	--	--	--
12/30/83	84.36	73.19	11.17	--	--	--	--	--	--	--	--	--	--
03/12/90	84.36	72.22	12.14	--	--	--	47,000	1,000	9,900	1,700	9,800	--	--
03/25/90	84.38	71.81	12.55	--	--	--	--	--	--	--	--	--	--
10/18/90	84.38	--	--	--	--	--	--	--	--	--	--	--	--
10/31/90	84.38	--	--	--	--	--	--	--	--	--	--	--	--
11/16/90	84.38	70.76	13.62	--	--	--	--	--	--	--	--	--	--
02/08/91	84.38	72.20	12.18	--	--	--	58,000	4,900	5,200	9,500	2,000	--	--
05/08/91	84.38	71.86	12.52	--	--	--	50,000	2,100	1,400	2,000	9,400	--	--
08/12/91	84.38	71.11	13.27	--	--	--	15,000	1,300	160	920	1,900	--	--

Table 1
Groundwater Monitoring Data and Analytical Results
Former Chevron Service Station #9-1583
5509 Martin Luther King Way
Oakland, California

WELL ID/ DATE	TOC (ft.)	GWE (msl)	DTW (ft.)	SPHT (ft.)	TPH-D (ppb)	TPH-MO (ppb)	TPH-G (ppb)	B (ppb)	T (ppb)	E (ppb)	X (ppb)	MTBE (ppb)	TOG (ppb)
MW-3 (cont)													
11/07/91	84.38	71.57	12.81	--	--	--	26,000	1,000	310	1,900	5,900	--	--
02/05/92	84.38	71.91	12.47	--	--	--	35,000	2,800	1,300	1,500	4,700	--	--
05/13/92	84.38	71.76	12.62	--	--	--	47,000	1,500	1,200	1,100	4,800	--	--
07/17/92	84.38	71.25	13.13	--	--	--	15,000	120	11	88	140	--	--
10/05/92	84.38	70.95	13.62	0.24	--	--	--	--	--	--	--	--	--
11/11/92	84.38	71.63	12.89	0.17	--	--	--	--	--	--	--	--	--
11/17/92	84.38	71.54	12.89	0.06	--	--	--	--	--	--	--	--	--
11/24/92	84.38	71.56	12.86	0.05	--	--	--	--	--	--	--	--	--
12/01/92	84.38	71.48	12.92	0.03	--	--	--	--	--	--	--	--	--
12/29/92	84.38	73.14	11.24	Sheen	--	--	--	--	--	--	--	--	--
01/05/93	84.38	73.23	11.15	Sheen	--	--	--	--	--	--	--	--	--
01/08/93	84.38	74.28	10.10	--	--	--	250,000	5,000	17,000	5,500	28,000	--	--
02/02/93	84.38	--	--	--	--	--	--	--	--	--	--	--	--
04/14/93	84.38	72.48	11.91	0.01	--	--	--	--	--	--	--	--	--
08/06/93	84.38	71.49	12.90	0.01	--	--	150,000	3,800	6,600	3,700	17,000	--	--
10/21/93	84.38	71.41	12.97	--	--	--	22,000	2,300	1,700	1,400	5,100	--	--
01/05/94	84.38	71.96	12.42	--	--	--	37,000	1,600	1,100	1,300	6,500	--	--
04/08/94	84.38	72.51	11.87	--	--	--	16,000	250	310	500	2,500	--	--
07/06/94	84.38	71.64	12.74	--	--	--	43,000	660	320	1,900	6,400	--	--
08/04/94	84.38	71.71	12.67	--	--	--	--	--	--	--	--	--	--
10/05/94	84.38	71.43	12.95	--	--	--	12,000	280	90	480	370	--	--
01/18/95	84.38	73.72	10.66	--	--	--	20,000	200	230	700	3,500	--	--
04/07/95	84.38	72.84	11.54	--	--	--	22,000	120	120	810	4,400	--	--
07/06/95	84.38	71.99	12.39	--	--	--	15,000	110	<50	630	2,100	--	--
10/11/95	84.38	72.07	12.31	--	--	--	8,600	24	<10	360	560	1,100	--
01/17/96	84.38	73.68	10.70	--	--	--	9,300	<50	<50	230	1,100	2,300	--
04/05/96	84.38	73.35	11.03	--	--	--	8,700	16	<10	110	650	990	--
07/23/96	84.38	72.38	12.00	--	--	--	5,400	20	<5.0	190	480	2,300	--
10/02/96	84.38	72.20	12.18	--	--	--	6,200	43	<20	130	140	2,800	--
01/23/97	84.38	75.12	9.26	--	--	--	5,600	<5.0	<5.0	39	160	550	--
04/01/97	84.38	72.75	11.63	--	--	--	6,900	17	<10	150	330	3,900	--
07/09/97	84.38	72.38	12.00	--	--	--	5,300	31	<5.0	100	180	2,300	--
10/07/97	84.38	72.27	12.11	--	--	--	2,400	15	<2.0	30	15	900	--

Table 1
Groundwater Monitoring Data and Analytical Results
Former Chevron Service Station #9-1583
5509 Martin Luther King Way
Oakland, California

WELL ID/ DATE	TOC (ft.)	GWE (msl)	DTW (ft.)	SPHT (ft.)	TPH-D (ppb)	TPH-MO (ppb)	TPH-G (ppb)	B (ppb)	T (ppb)	E (ppb)	X (ppb)	MTBE (ppb)	TOG (ppb)
MW-3 (cont)													
01/22/98	84.38	74.73	9.65	--	--	--	3,200	2.5	7.9	70	220	660	--
04/02/98	84.38	73.49	10.89	--	--	--	1,300	14	9.7	25	63	430	--
07/02/98	84.38	72.69	11.69	--	--	--	750	6.9	<5.0	18	9.1	370	--
10/02/98	84.38	72.23	12.15	--	--	--	1,400	5.3	0.73	18	6.6	900	--
01/18/99	84.38	74.05	10.33	--	--	--	1,270	<1.0	<1.0	7.95	<1.0	100/99.7 ²	--
07/22/99	84.38	72.08	12.30	--	--	--	2,240	<1.0	<1.0	29.4	13.7	189	--
01/17/00	84.38	72.78	11.60	--	--	--	848	6.72	2.53	5.02	2.49	90	--
07/05/00	84.38	72.67	11.71	0.00	--	--	90 ³	5.3	<0.50	0.70	<0.50	770	--
01/15/01	84.38	73.93	10.45	0.00	--	--	206	<0.500	<0.500	<0.500	1.09	4.04	--
07/03/01	84.38	72.62	11.76	0.00	--	--	<50	0.53	<0.50	<0.50	1.1	20	--
02/28/02	84.38	73.29	11.09	0.00	--	--	170	<1.0	<1.0	<1.0	1.6	45	--
07/08/02	84.38	71.38	13.00	0.00	--	--	430	0.60	<0.50	0.79	<1.5	42	--
01/01/03	84.38	74.89	9.49	0.00	--	--	140	<0.50	<0.50	<0.50	<1.5	6.1	--
07/14/03 ⁸	84.38	71.36	13.02	0.00	--	--	<50	<0.5	<0.5	<0.5	<0.5	43	--
01/12/04 ⁸	84.38	74.00	10.38	0.00	--	--	<50	<0.5	<0.5	<0.5	<0.5	2	--
MW-4													
10/18/90	84.25	68.50	15.75	--	--	--	--	--	--	--	--	--	--
10/31/90	84.25	70.35	13.90	--	--	--	<50	<0.5	<0.5	<0.5	1.0	--	--
11/16/90	84.25	70.00	14.25	--	--	--	--	--	--	--	--	--	--
02/08/91	84.25	71.93	12.32	--	--	--	60	17	2.0	12	<0.5	--	--
05/08/91	84.25	72.02	12.23	--	--	--	65	<0.5	<0.5	<0.5	<0.5	--	--
08/12/91	84.25	70.32	13.93	--	--	--	<50	<0.5	<0.5	<0.5	<0.5	--	--
11/07/91	84.25	70.83	13.42	--	--	--	<50	<0.5	<0.5	<0.5	<0.5	--	--
02/05/92	84.25	71.42	12.83	--	--	--	<50	<0.5	<0.5	<0.5	<0.5	--	--
05/13/92	84.25	70.97	13.28	--	--	--	<50	<0.5	<0.5	<0.5	<0.5	--	--
07/17/92	84.25	70.27	13.98	--	--	--	<50	<0.5	<0.5	<0.5	<0.5	--	--
10/05/92	84.25	70.02	14.23	--	--	--	<50	<0.5	<0.5	<0.5	<0.5	--	--
11/11/92	84.25	--	--	--	--	--	--	--	--	--	--	--	--
11/17/92	84.25	--	--	--	--	--	--	--	--	--	--	--	--
11/24/92	84.25	--	--	--	--	--	--	--	--	--	--	--	--
12/01/92	84.25	--	--	--	--	--	--	--	--	--	--	--	--

Table 1
Groundwater Monitoring Data and Analytical Results
Former Chevron Service Station #9-1583
5509 Martin Luther King Way
Oakland, California

WELL ID/ DATE	TOC (ft.)	GWE (msl)	DTW (ft.)	SPHT (ft.)	TPH-D (ppb)	TPH-MO (ppb)	TPH-G (ppb)	B (ppb)	T (ppb)	E (ppb)	X (ppb)	MTBE (ppb)	TOG (ppb)	
MW-4 (cont)														
12/29/92	84.25	--	--	--	--	--	--	--	--	--	--	--	--	
01/05/93	84.25	--	--	--	--	--	--	--	--	--	--	--	--	
01/08/93	84.25	74.09	10.16	--	--	--	<50	<0.5	<0.5	<0.5	<0.5	--	--	
02/02/93	84.25	--	--	--	--	--	--	--	--	--	--	--	--	
04/14/93	84.25	72.21	12.04	--	--	--	<50	<0.5	<0.5	<0.5	<0.5	--	--	
08/06/93	84.25	70.34	13.91	--	--	--	<50	<0.5	<0.5	<0.5	<0.5	--	--	
10/21/93	84.25	70.26	13.99	--	--	--	<50	<0.5	<0.5	<0.5	1.0	--	--	
01/05/94	84.25	71.30	12.95	--	--	--	<50	<0.5	<0.5	<0.5	<0.5	--	--	
04/08/94	84.25	71.31	12.94	--	--	--	<50	<0.5	<0.5	<0.5	<0.5	--	--	
07/06/94	84.25	70.57	13.68	--	--	--	<50	<0.5	<0.5	<0.5	<0.5	--	--	
08/04/94	84.25	70.71	13.54	--	--	--	--	--	--	--	--	--	--	
10/05/94	84.25	70.65	13.60	--	--	--	<50	<0.5	<0.5	<0.5	<0.5	--	--	
01/18/95	84.25	74.77	9.48	--	--	--	<50	<0.5	<0.5	<0.5	<0.5	--	--	
04/07/95	84.25	72.70	11.55	--	--	--	<50	<0.5	<0.5	<0.5	<0.5	--	--	
07/06/95	84.25	71.25	13.00	--	--	--	<50	<0.5	<0.5	<0.5	<0.5	--	--	
10/11/95	84.25	70.27	13.98	--	--	--	<50	<0.5	<0.5	<0.5	<0.5	<2.5	--	
01/17/96	84.25	73.17	11.08	--	--	--	<50	<0.5	<0.5	<0.5	<0.5	<2.5	--	
04/05/96	84.25	72.65	11.60	--	--	--	<50	<0.5	<0.5	<0.5	<0.5	<2.5	--	
07/23/96	84.25	70.86	13.39	--	--	--	<50	<0.5	<0.5	<0.5	<0.5	<2.5	--	
10/02/96	84.25	70.27	13.98	--	--	--	<50	<0.5	<0.5	<0.5	<0.5	<2.5	--	
01/23/97	84.25	74.72	9.53	--	--	--	<50	<0.5	<0.5	<0.5	<0.5	<2.5	--	
04/01/97	84.25	71.68	12.57	--	--	--	<50	<0.5	<0.5	<0.5	<0.5	<2.5	--	
07/09/97	84.25	70.64	13.61	--	--	--	<50	<0.5	<0.5	<0.5	<0.5	<2.5	--	
10/07/97	84.25	70.51	13.74	--	--	--	<50	<0.5	<0.5	<0.5	<0.5	<2.5	--	
01/22/98	84.25	74.90	9.35	--	--	--	<50	<0.5	<0.5	<0.5	<0.5	<2.5	--	
04/02/98	84.25	73.00	11.25	--	--	--	<50	<0.5	<0.5	<0.5	<0.5	<2.5	--	
07/02/98	84.25	71.84	12.41	--	--	--	<50	<0.5	<0.5	<0.5	<0.5	<2.5	--	
10/02/98	84.25	71.00	13.25	--	--	--	<50	<0.5	<0.5	<0.5	<1.5	<2.5	--	
01/18/99	84.25	72.65	11.60	--	--	--	<50	<0.5	<0.5	<0.5	<0.5	<2.0	--	
07/22/99	84.25	70.70	13.55	--	--	--	<50	<0.5	<0.5	<0.5	<0.5	<2.0	--	
01/17/00	84.25	71.32	12.93	--	--	--	<50	<0.50	<0.50	<0.50	<0.50	<2.5	--	
07/05/00	84.25	MONITORED/SAMPLED ANNUALLY				--	--	--	--	--	--	--	--	--
01/15/01	84.25	72.73	11.52	0.00	--	--	<50.0	<0.500	<0.500	<0.500	<0.500	<2.50	--	

Table 1
Groundwater Monitoring Data and Analytical Results
Former Chevron Service Station #9-1583
5509 Martin Luther King Way
Oakland, California

WELL ID/ DATE	TOC (ft.)	GWE (msl)	DTW (ft.)	SPHT (ft.)	TPH-D (ppb)	TPH-MO (ppb)	TPH-G (ppb)	B (ppb)	T (ppb)	E (ppb)	X (ppb)	MTBE (ppb)	TOG (ppb)
MW-4 (cont)													
07/03/01	84.25	71.30	12.95	0.00	--	--	--	--	--	--	--	--	--
02/28/02	84.25	72.54	11.71	0.00	--	--	<50	<0.50	<0.50	<0.50	<1.5	<2.5	--
07/08/02	84.24	MONITORED/SAMPLED ANNUALLY				--	--	--	--	--	--	--	--
01/01/03	84.24	INACCESSIBLE - VEHICLE PARKED OVER WELL				--	--	--	--	--	--	--	--
07/14/03	84.24	MONITORED/SAMPLED ANNUALLY				--	--	--	--	--	--	--	--
01/12/04 ⁸	84.24	73.23	11.01	0.00	--	--	<50	<0.5	<0.5	<0.5	<0.5	<0.5	--
MW-5													
10/18/90	81.95	71.17	10.78	--	--	--	--	--	--	--	--	--	--
10/31/90	81.95	71.32	10.63	--	--	--	110	<0.5	<0.5	<0.5	<0.5	--	--
11/16/90	81.95	71.27	10.68	--	--	--	--	--	--	--	--	--	--
02/08/91	81.95	72.78	9.17	--	--	--	<50	<0.5	<0.5	<0.5	<0.5	--	--
05/08/91	81.95	73.27	8.68	--	--	--	<50	<0.5	<0.5	<0.5	<0.5	--	--
08/12/91	81.95	71.62	10.33	--	--	--	<50	<0.5	<0.5	<0.5	<0.5	--	--
11/07/91	81.95	72.19	9.76	--	--	--	<50	<0.5	<0.5	<0.5	<0.5	--	--
02/05/92	81.95	72.48	9.47	--	--	--	69	<0.5	<0.5	<0.5	<0.5	--	--
05/13/92	81.95	72.25	9.70	--	--	--	74	<0.5	<0.5	<0.5	<0.5	--	--
07/17/92	81.95	71.74	10.21	--	--	--	880	2.6	<1.2	4.6	11	--	--
10/05/92	81.95	71.34	10.61	--	--	--	120	<0.5	<0.5	0.6	4.9	--	--
11/11/92	81.95	--	--	--	--	--	--	--	--	--	--	--	--
11/17/92	81.95	--	--	--	--	--	--	--	--	--	--	--	--
11/24/92	81.95	--	--	--	--	--	--	--	--	--	--	--	--
12/01/92	81.95	--	--	--	--	--	--	--	--	--	--	--	--
12/29/92	81.95	--	--	--	--	--	--	--	--	--	--	--	--
01/05/93	81.95	--	--	--	--	--	--	--	--	--	--	--	--
01/08/93	81.95	74.61	7.34	--	--	--	61	<0.5	<0.5	<0.5	<0.5	--	--
02/02/93	81.95	--	--	--	--	--	--	--	--	--	--	--	--
04/14/93	81.95	--	--	--	--	--	--	--	--	--	--	--	--
08/06/93	81.95	71.99	9.96	--	--	--	<50	<0.5	<0.5	<0.5	<0.5	--	--
10/21/93	81.95	71.89	10.06	--	--	--	<50	<0.5	<0.5	2.0	4.0	--	--
01/05/94	81.95	72.52	9.43	--	--	--	<50	<0.5	<0.5	<0.5	<0.5	--	--
04/08/94	81.95	72.56	9.39	--	--	--	<50	<0.5	<0.5	<0.5	<0.5	--	--

Table 1
Groundwater Monitoring Data and Analytical Results
Former Chevron Service Station #9-1583
5509 Martin Luther King Way
Oakland, California

WELL ID/ DATE	TOC (ft.)	GWE (msl)	DTW (ft.)	SPHT (ft.)	TPH-D (ppb)	TPH-MO (ppb)	TPH-G (ppb)	B (ppb)	T (ppb)	E (ppb)	X (ppb)	MTBE (ppb)	TOG (ppb)
MW-5 (cont)													
07/06/94	81.95	72.19	9.76	--	--	--	<50	0.6	<0.5	<0.5	<0.5	--	--
08/04/94	81.95	72.13	9.82	--	--	--	--	--	--	--	--	--	--
10/05/94	81.95	71.89	10.06	--	--	--	<50	<0.5	<0.5	<0.5	<0.5	--	--
01/18/95	81.95	INACCESSIBLE		--	--	--	--	--	--	--	--	--	--
04/07/95	81.95	73.31	8.64	--	--	--	<50	<0.5	<0.5	<0.5	<0.5	--	--
07/06/95	81.95	72.52	9.43	--	--	--	<50	<0.5	<0.5	<0.5	<0.5	--	--
10/11/95	81.95	72.12	9.83	--	--	--	<50	<0.5	<0.5	<0.5	<0.5	<2.5	--
01/17/96	81.95	73.63	8.32	--	--	--	<50	<0.5	<0.5	<0.5	<0.5	<2.5	--
04/05/96	81.95	73.23	8.72	--	--	--	<50	<0.5	<0.5	<0.5	<0.5	<2.5	--
07/23/96	81.95	72.25	9.70	--	--	--	<50	<0.5	<0.5	<0.5	<0.5	<2.5	--
10/02/96	81.95	72.06	9.89	--	--	--	<50	<0.5	<0.5	<0.5	<0.5	<2.5	--
01/23/97	81.95	74.72	7.23	--	--	--	<50	<0.5	<0.5	<0.5	<0.5	<2.5	--
04/01/97	81.95	INACCESSIBLE		--	--	--	--	--	--	--	--	--	--
07/09/97	81.95	72.27	9.68	--	--	--	<50	<0.5	<0.5	<0.5	<0.5	<2.5	--
10/07/97	81.95	72.14	9.81	--	--	--	<50	<0.5	<0.5	<0.5	<0.5	<2.5	--
01/22/98	81.95	74.80	7.15	--	--	--	<50	<0.5	<0.5	<0.5	<0.5	<2.5	--
04/02/98	81.95	INACCESSIBLE		--	--	--	--	--	--	--	--	--	--
07/02/98	81.95	72.43	9.52	--	--	--	<50	<0.5	<0.5	<0.5	<0.5	<2.5	--
10/02/98	81.95	72.14	9.81	--	--	--	<50	<0.5	<0.5	<0.5	<1.5	<2.5	--
01/18/99	81.95	73.11	8.84	--	--	--	<50	<0.5	<0.5	<0.5	<0.5	<2.0	--
07/22/99	81.95	72.01	9.94	--	--	--	<50	<0.5	<0.5	<0.5	<0.5	<2.0	--
01/17/00	81.95	72.70	9.25	--	--	--	<50	<0.5	<0.5	<0.5	<0.5	<2.5	--
07/05/00	81.95	MONITORED/SAMPLED ANNUALLY											
01/15/01	81.95	73.41	8.54	0.00	--	--	423 ⁶	<0.500	<0.500	<0.500	<0.500	<2.50	--
07/03/01	81.95	72.62	9.33	0.00	--	--	--	--	--	--	--	--	--
02/28/02	81.95	73.24	8.71	0.00	--	--	270	<0.50	<0.50	<0.50	<1.5	<2.5	--
07/08/02	81.95	MONITORED/SAMPLED ANNUALLY											
01/01/03	81.95	INACCESSIBLE - VEHICLE PARKED OVER WELL											
07/14/03	81.95	MONITORED/SAMPLED ANNUALLY											
01/12/04⁸	81.95	73.91	8.04	0.00	--	--	<50	<0.5	<0.5	<0.5	<0.5	<0.5	--

Table 1
Groundwater Monitoring Data and Analytical Results
Former Chevron Service Station #9-1583
5509 Martin Luther King Way
Oakland, California

WELL ID/ DATE	TOC (ft.)	GWE (msl)	DTW (ft.)	SPHT (ft.)	TPH-D (ppb)	TPH-MO (ppb)	TPH-G (ppb)	B (ppb)	T (ppb)	E (ppb)	X (ppb)	MTBE (ppb)	TOG (ppb)
MW-6													
10/18/90	80.60	70.81	9.79	--	--	--	--	--	--	--	--	--	--
10/31/90	80.60	70.91	9.69	--	--	--	<50	<0.5	<0.5	<0.5	3.0	--	--
11/16/90	80.60	70.86	9.74	--	--	--	--	--	--	--	--	--	--
02/08/91	80.60	--	--	--	--	--	--	--	--	--	--	--	--
05/08/91	80.60	71.06	9.54	--	--	--	56	<0.5	<0.5	<0.5	<0.5	--	--
08/12/91	80.60	71.10	9.50	--	--	--	<50	<0.5	<0.5	<0.5	<0.5	--	--
11/07/91	80.60	71.71	8.89	--	--	--	<50	<0.5	<0.5	<0.5	<0.5	--	--
02/05/92	80.60	72.01	8.59	--	--	--	<50	<0.5	<0.5	<0.5	<0.5	--	--
05/13/92	80.60	--	--	--	--	--	--	--	--	--	--	--	--
07/17/92	80.60	--	--	--	--	--	--	--	--	--	--	--	--
10/05/92	80.60	--	--	--	--	--	--	--	--	--	--	--	--
11/11/92	80.60	--	--	--	--	--	--	--	--	--	--	--	--
11/17/92	80.60	--	--	--	--	--	--	--	--	--	--	--	--
11/24/92	80.60	--	--	--	--	--	--	--	--	--	--	--	--
12/01/92	80.60	--	--	--	--	--	--	--	--	--	--	--	--
12/29/92	80.60	--	--	--	--	--	--	--	--	--	--	--	--
01/05/93	80.60	--	--	--	--	--	--	--	--	--	--	--	--
01/08/93	80.60	--	--	--	--	--	--	--	--	--	--	--	--
02/02/93	80.60	72.89	7.71	--	--	--	<50	2.1	<0.5	<0.5	2.2	--	--
04/14/93	80.60	72.41	8.19	--	--	--	<50	1.0	<0.5	<0.5	<0.5	--	--
08/06/93	80.60	71.52	9.08	--	--	--	<50	<0.5	<0.5	<0.5	<0.5	--	--
10/21/93	80.60	71.46	9.14	--	--	--	<50	<0.5	<0.5	<0.5	<0.5	--	--
01/05/94	80.60	72.06	8.54	--	--	--	<50	4.0	<0.5	<0.5	<0.5	--	--
04/08/94	80.60	--	--	--	--	--	--	--	--	--	--	--	--
07/06/94	80.60	INACCESSIBLE	--	--	--	--	--	--	--	--	--	--	--
08/04/94	80.60	71.66	8.94	--	--	--	<50	<0.5	<0.5	<0.5	<0.5	--	--
10/05/94	80.60	INACCESSIBLE	--	--	--	--	--	--	--	--	--	--	--
01/18/95	80.60	73.50	7.10	--	--	--	<50	0.69	<0.5	<0.5	0.57	--	--
04/07/95	80.60	72.77	7.83	--	--	--	<50	1.8	<0.5	<0.5	<0.5	--	--
07/06/95	80.60	72.03	8.57	--	--	--	<50	<0.5	<0.5	<0.5	<0.5	--	--
10/11/95	80.60	71.54	9.06	--	--	--	<125	<1.2	<1.2	<1.2	<1.2	540	--
01/17/96	80.60	73.20	7.40	--	--	--	<50	<0.5	<0.5	<0.5	<0.5	180	--
04/05/96	80.60	72.70	7.90	--	--	--	<125	1.4	<1.2	<1.2	<1.2	700	--

Table 1
Groundwater Monitoring Data and Analytical Results
Former Chevron Service Station #9-1583
5509 Martin Luther King Way
Oakland, California

WELL ID/ DATE	TOC (ft.)	GWE (msl)	DTW (ft.)	SPHT (ft.)	TPH-D (ppb)	TPH-MO (ppb)	TPH-G (ppb)	B (ppb)	T (ppb)	E (ppb)	X (ppb)	MTBE (ppb)	TOG (ppb)
MW-6 (cont)													
07/23/96	80.60	71.86	8.74	--	--	--	<500	<5.0	<5.0	<5.0	<5.0	540	--
10/02/96	80.60	71.62	8.98	--	--	--	<100	<1.0	<1.0	<1.0	1.8	910	--
01/23/97	80.60	INACCESSIBLE		--	--	--	--	--	--	--	--	--	--
04/01/97	80.60	72.22	8.38	--	--	--	<250	<2.5	<2.5	<2.5	<2.5	640	--
07/09/97	80.60	INACCESSIBLE		--	--	--	--	--	--	--	--	--	--
10/07/97	80.60	71.71	8.89	--	--	--	<50	<0.5	<0.5	<0.5	<0.5	640	--
01/22/98	80.60	73.90	6.70	--	--	--	<50	<0.5	<0.5	<0.5	<0.5	200	--
04/02/98	80.60	72.79	7.81	--	--	--	<250	<2.5	<2.5	<2.5	<2.5	480	--
07/02/98	80.60	71.62	8.98	--	--	--	<50	<0.5	<0.5	<0.5	<0.5	420	--
10/02/98	80.60	71.68	8.92	--	--	--	<50	<0.5	<0.5	<0.5	<1.5	270	--
01/18/99	80.60	INACCESSIBLE		--	--	--	--	--	--	--	--	--	--
07/22/99	80.60	INACCESSIBLE		--	--	--	--	--	--	--	--	--	--
01/17/00	80.60	INACCESSIBLE		--	--	--	--	--	--	--	--	--	--
07/05/00	80.60	MONITORED/SAMPLED ANNUALLY				--	--	--	--	--	--	--	--
01/15/01	80.60	INACCESSIBLE - CAR PARKED OVER WELL				--	--	--	--	--	--	--	--
07/03/01	80.60	INACCESSIBLE - CAR PARKED OVER WELL				--	--	--	--	--	--	--	--
02/28/02	80.60	72.70	7.90	0.00	--	--	<50	<0.50	<0.50	<0.50	<1.5	55	--
07/08/02	80.60	MONITORED/SAMPLED ANNUALLY				--	--	--	--	--	--	--	--
01/01/03	80.60	INACCESSIBLE - VEHICLE PARKED OVER WELL				--	--	--	--	--	--	--	--
07/14/03	80.60	MONITORED/SAMPLED ANNUALLY				--	--	--	--	--	--	--	--
01/12/04 ⁸	80.60	73.23	7.37	0.00	--	--	<50	<0.5	<0.5	<0.5	<0.5	25	--
MW-7													
03/08/94	86.36	74.99	11.37	--	<10	4,100	1,200	440	31	73	200	--	--
07/06/94	86.36	--	--	--	--	--	--	--	--	--	--	--	--
08/04/94	86.36	73.86	12.50	--	--	--	120	15	<0.5	3.8	1.8	--	--
10/05/94	86.36	73.99	12.37	--	--	--	150	1.2	<0.5	1.2	1.7	--	--
01/18/95	86.36	74.82	11.54	--	--	--	260	11	<1.0	17	6.8	--	--
04/07/95	86.36	75.63	10.73	--	--	--	230	<0.5	<0.5	25	0.93	--	--
07/06/95	86.36	74.36	12.00	--	--	--	320	<1.0	<1.0	<1.0	<1.0	--	6,900
10/11/95	86.36	73.56	12.80	--	--	2,300 ¹	<50	<0.5	<0.5	<0.5	<0.5	120	--
01/17/96	86.36	75.90	10.46	--	--	1,700	<50	<0.5	<0.5	<0.5	<0.5	460	--

Table 1
Groundwater Monitoring Data and Analytical Results
Former Chevron Service Station #9-1583
5509 Martin Luther King Way
Oakland, California

WELL ID/ DATE	TOC (ft.)	GWE (msl)	DTW (ft.)	SPHT (ft.)	TPH-D (ppb)	TPH-MO (ppb)	TPH-G (ppb)	B (ppb)	T (ppb)	E (ppb)	X (ppb)	MTBE (ppb)	TOG (ppb)
MW-7 (cont)													
04/05/96	86.36	76.56	9.80	--	--	590	130	<0.5	<0.5	<0.5	<0.5	120	--
07/23/96	86.36	74.57	11.79	--	--	820	<500	<5.0	<5.0	<5.0	<0.5	1,200	--
10/02/96	86.36	73.10	13.26	--	--	1,500	<100	<1.0	<1.0	<1.0	<1.0	360	--
01/23/97	86.36	77.64	8.72	--	--	<500	<100	<1.0	<1.0	<1.0	<1.0	490	--
04/01/97	86.36	75.09	11.27	--	--	1,600	<250	<2.5	<2.5	<2.5	<2.5	1,200	--
07/09/97	86.36	73.92	12.44	--	--	5,700	<250	5.9	<2.5	<2.5	<2.5	1,200	--
10/07/97	86.36	73.44	12.92	--	--	<500	<50	<0.5	<0.5	<0.5	<0.5	240	--
01/22/98	86.36	75.14	11.22	--	--	<500	<50	<0.5	<0.5	<0.5	<0.5	400	--
04/02/98	86.36	75.67	10.69	--	--	<500	56	<0.5	<0.5	<0.5	<0.5	290	--
07/02/98	86.36	75.94	10.42	--	--	<500	<50	<0.5	<0.5	<0.5	<0.5	380	--
10/02/98	86.36	74.14	12.22	--	--	1,700	<50	<0.5	<0.5	<0.5	<1.5	660	--
01/18/99	86.36	75.36	11.00	--	--	543	<100	<1.0	<1.0	<1.0	<1.0	281/296 ²	--
07/22/99	86.36	74.06	12.30	--	--	--	<50	<0.5	<0.5	<0.5	<0.5	155	--
01/17/00	86.36	75.84	10.52	--	256 ¹	1,040	<50	<0.5	<0.5	<0.5	<0.5	104	--
07/05/00	86.36	74.23	12.13	0.00	--	1,400 ⁴	<50	<0.50	<0.50	<0.50	<0.50	110	--
01/15/01	86.36	75.23	11.13	0.00	--	2,700	<50.0	<0.500	<0.500	<0.500	<0.500	84.3	--
07/03/01	86.36	74.47	11.89	0.00	--	760 ⁷	<50	<0.50	<0.50	<0.50	<0.50	27	--
02/28/02	86.36	75.26	11.10	0.00	--	<1,000	<50	<0.50	<0.50	<0.50	<1.5	66	--
07/08/02	86.36	74.05	12.31	0.00	--	1,400	<50	<0.50	<0.50	<0.50	<1.5	49	--
01/01/03	86.36	76.65	9.71	0.00	--	1,300	<50	<0.50	<0.50	<0.50	<1.5	35	--
07/14/03 ⁸	86.36	74.01	12.35	0.00	--	130	<50	<0.5	<0.5	<0.5	<0.5	20	--
01/12/04 ⁸	86.36	75.66	10.70	0.00	--	250	<50	<0.5	<0.5	<0.5	<0.5	27	--
MW-8													
03/08/94	85.93	75.06	10.87	--	<10	<100	28,000	2,900	1,300	1,200	6,800	--	--
07/06/94	85.93	--	--	--	--	--	--	--	--	--	--	--	--
08/04/94	85.93	73.77	12.16	--	--	--	22,000	3,000	260	870	4,400	--	--
10/05/94	85.93	72.71	13.22	--	--	--	12,000	1,800	34	4.6	890	--	--
01/18/95	85.93	75.51	10.42	--	--	--	19,000	1,000	65	1,100	3,500	--	--
04/07/95	85.93	75.48	10.45	--	--	--	14,000	310	<25	720	1,700	--	--
07/06/95	85.93	74.30	11.63	--	--	--	19,000	280	<50	1,200	2,600	--	--
10/11/95	85.93	73.51	12.42	--	--	--	6,100	140	5.5	320	280	1,200	--

Table 1
Groundwater Monitoring Data and Analytical Results
Former Chevron Service Station #9-1583
5509 Martin Luther King Way
Oakland, California

WELL ID/ DATE	TOC (ft.)	GWE (msl)	DTW (ft.)	SPHT (ft.)	TPH-D (ppb)	TPH-MO (ppb)	TPH-G (ppb)	B (ppb)	T (ppb)	E (ppb)	X (ppb)	MTBE (ppb)	TOG (ppb)
MW-8 (cont)													
01/17/96	85.93	75.95	9.98	--	--	<500	12,000	86	<20	590	1,400	1,100	--
04/05/96	85.93	75.60	10.33	--	--	<500	7,500	180	23	410	480	560	--
07/23/96	85.93	74.56	11.37	--	--	<500	3,800	47	<5.0	350	84	1,800	--
10/02/96	85.93	73.90	12.03	--	--	<500	4,400	65	<5.0	140	28	1,500	--
01/23/97	85.93	77.73	8.20	--	--	<500	3,800	36	5.9	140	36	910	--
04/01/97	85.93	75.80	10.13	--	--	<500	6,100	43	<20	380	76	1,800	--
07/09/97	85.93	73.77	12.16	--	--	<500	7,300	48	<25	120	<25	2,400	--
10/07/97	85.93	73.77	12.16	--	--	<500	3,100	<10	<10	67	<10	1,400	--
01/22/98	85.93	75.83	10.10	--	--	<500	1,900	5.5	8.3	120	17	780	--
04/02/98	85.93	75.55	10.38	--	--	<500	2,900	43	19	110	<10	800	--
07/02/98	85.93	74.78	11.15	--	--	<500	5,000	31	<10	120	15	780	--
10/02/98	85.93	74.03	11.90	--	--	1,200 ¹	2,200	6.5	<0.5	21	2.6	140	--
01/18/99	85.93	75.12	10.81	--	554	<250	2,870	<5.0	<5.0	9.02	<5.0	476/478 ²	--
07/22/99	85.93	74.38	11.55	--	--	--	2,190	<1.0	<1.0	3.51	1.61	228	--
01/17/00	85.93	75.06	10.87	--	955 ¹	<500	1,220	1.3	1.56	1.56	1.87	344	--
07/05/00	85.93	74.55	11.38	0.00	--	260 ⁵	1,900 ³	15	6.6	<5.0	<5.0	170	--
01/15/01	85.93	75.59	10.34	0.00	--	<250	2,820	<1.00	<1.00	5.13	3.90	110	--
07/03/01	85.93	74.77	11.16	0.00	--	<250	1,900 ³	6.0	<5.0	<5.0	<5.0	46	--
02/28/02	85.93	75.26	10.67	0.00	--	<1,000	1,500	4.6	<2.0	0.80	2.2	56	--
07/08/02	85.93	74.30	11.63	0.00	--	<400	2,500	4.2	0.85	0.68	2.5	46	--
01/01/03	85.93	76.01	9.92	0.00	--	<400	1,300	2.1	0.66	1.1	2.1	45	--
07/14/03 ⁸	85.93	74.27	11.66	0.00	--	160	1,900	<0.5	<0.5	<0.5	<0.5	58	--
01/12/04 ⁸	85.93	75.92	10.01	0.00	--	<40	1,400	<0.5	<0.5	<0.5	<0.5	110	--
TRIP BLANK													
03/12/90	--	--	--	--	--	--	<50	<0.3	<0.3	<0.3	<0.6	--	--
02/08/91	--	--	--	--	--	--	<50	<0.5	<0.5	<0.5	<0.5	--	--
05/08/91	--	--	--	--	--	--	<50	<0.5	<0.5	<0.5	<0.5	--	--
08/12/91	--	--	--	--	--	--	<50	<0.5	<0.5	<0.5	<0.5	--	--
11/07/91	--	--	--	--	--	--	<50	<0.5	<0.5	<0.5	<0.5	--	--
02/05/92	--	--	--	--	--	--	<50	<0.5	<0.5	<0.5	<0.5	--	--
05/13/92	--	--	--	--	--	--	<50	<0.5	<0.5	<0.5	<0.5	--	--

Table 1
Groundwater Monitoring Data and Analytical Results
Former Chevron Service Station #9-1583
5509 Martin Luther King Way
Oakland, California

WELL ID/ DATE	TOC (ft.)	GWE (msl)	DTW (ft.)	SPHT (ft.)	TPH-D (ppb)	TPH-MO (ppb)	TPH-G (ppb)	B (ppb)	T (ppb)	E (ppb)	X (ppb)	MTBE (ppb)	TOG (ppb)
TRIP BLANK (cont)													
07/17/92	--	--	--	--	--	--	<50	<0.5	<0.5	<0.5	<0.5	--	--
10/05/92	--	--	--	--	--	--	<50	<0.5	<0.5	<0.5	<0.5	--	--
11/11/92	--	--	--	--	--	--	--	--	--	--	--	--	--
11/17/92	--	--	--	--	--	--	--	--	--	--	--	--	--
11/29/92	--	--	--	--	--	--	--	--	--	--	--	--	--
12/01/92	--	--	--	--	--	--	--	--	--	--	--	--	--
12/29/92	--	--	--	--	--	--	--	--	--	--	--	--	--
01/05/93	--	--	--	--	--	--	--	--	--	--	--	--	--
01/08/93	--	--	--	--	--	--	<50	<0.5	<0.5	<0.5	<0.5	--	--
02/02/93	--	--	--	--	--	--	--	--	--	--	--	--	--
04/14/93	--	--	--	--	--	--	<50	<0.5	<0.5	<0.5	<0.5	--	--
08/06/93	--	--	--	--	--	--	<50	<0.5	<0.5	<0.5	<0.5	--	--
10/21/93	--	--	--	--	--	--	<50	<0.5	<0.5	<0.5	<0.5	--	--
01/05/94	--	--	--	--	--	--	<50	<0.5	<0.5	<0.5	<0.5	--	--
04/08/94	--	--	--	--	--	--	<50	<0.5	<0.5	<0.5	<0.5	--	--
07/06/94	--	--	--	--	--	--	<50	<0.5	<0.5	<0.5	<0.5	--	--
08/04/94	--	--	--	--	--	--	<50	<0.5	<0.5	<0.5	<0.5	--	--
10/05/94	--	--	--	--	--	--	<50	<0.5	<0.5	<0.5	<0.5	--	--
01/18/95	--	--	--	--	--	--	<50	<0.5	<0.5	<0.5	<0.5	--	--
04/07/95	--	--	--	--	--	--	<50	<0.5	<0.5	<0.5	<0.5	--	--
07/06/95	--	--	--	--	--	--	<50	<0.5	<0.5	<0.5	<0.5	--	--
10/11/95	--	--	--	--	--	--	<50	<0.5	<0.5	<0.5	<0.5	<2.5	--
01/17/96	--	--	--	--	--	--	<50	<0.5	<0.5	<0.5	<0.5	--	--
04/05/96	--	--	--	--	--	--	<50	<0.5	<0.5	<0.5	<0.5	<2.5	--
07/23/96	--	--	--	--	--	--	<50	<0.5	<0.5	<0.5	<0.5	<2.5	--
10/02/96	--	--	--	--	--	--	<50	<0.5	<0.5	<0.5	<0.5	--	--
01/23/97	--	--	--	--	--	--	<50	<0.5	<0.5	<0.5	<0.5	<2.5	--
04/01/97	--	--	--	--	--	--	<50	<0.5	<0.5	<0.5	<0.5	<2.5	--
07/09/97	--	--	--	--	--	--	<50	<0.5	<0.5	<0.5	<0.5	<2.5	--
10/07/97	--	--	--	--	--	--	<50	<0.5	<0.5	<0.5	<0.5	<2.5	--
01/22/98	--	--	--	--	--	--	<50	<0.5	<0.5	<0.5	<0.5	<2.5	--
04/02/98	--	--	--	--	--	--	<50	<0.5	<0.5	<0.5	<0.5	<2.5	--
07/02/98	--	--	--	--	--	--	<50	<0.5	<0.5	<0.5	<0.5	<2.5	--

Table 1
Groundwater Monitoring Data and Analytical Results
Former Chevron Service Station #9-1583
5509 Martin Luther King Way
Oakland, California

WELL ID/ DATE	TOC (ft.)	GWE (msl)	DTW (ft.)	SPHT (ft.)	TPH-D (ppb)	TPH-MO (ppb)	TPH-G (ppb)	B (ppb)	T (ppb)	E (ppb)	X (ppb)	MTBE (ppb)	TOG (ppb)
TRIP BLANK (cont)													
10/02/98	--	--	--	--	--	--	<50	<0.5	<0.5	<0.5	<1.5	<2.5	--
01/18/99	--	--	--	--	--	--	<50	<0.5	<0.5	<0.5	<0.5	<2.0	--
07/05/00	--	--	--	--	--	--	<50	<0.50	<0.50	<0.50	<0.50	<2.5	--
01/15/01	--	--	--	--	--	--	<50.0	<0.500	<0.500	<0.500	<0.500	<2.50	--
07/03/01	--	--	--	--	--	--	<50	<0.50	<0.50	<0.50	<0.50	<2.5	--
QA													
02/28/02	--	--	--	--	--	--	<50	<0.50	<0.50	<0.50	<1.5	<2.5	--
07/08/02	--	--	--	--	--	--	<50	<0.50	<0.50	<0.50	<1.5	<2.5	--
01/01/03	--	--	--	--	--	--	<50	<0.50	<0.50	<0.50	<1.5	<2.5	--
07/14/03 ⁸	--	--	--	--	--	--	<50	<0.5	<0.5	<0.5	<0.5	<0.5	--
01/12/04 ⁸	--	--	--	--	--	--	<50	<0.5	<0.5	<0.5	<0.5	<0.5	--

Table 1
Groundwater Monitoring Data and Analytical Results
Former Chevron Service Station #9-1583
5509 Martin Luther King Way
Oakland, California

EXPLANATIONS:

Groundwater monitoring data and laboratory analytical results prior to July 5, 2000, were compiled from reports prepared by Blaine Tech Services, Inc.

TOC = Top of Casing	TPH-MO = Total Petroleum Hydrocarbons as Motor Oil	TOG = Total Oil & Grease
(ft.) = Feet	TPH-G = Total Petroleum Hydrocarbons as Gasoline	(ppb) = Parts per billion
GWE = Groundwater Elevation	B = Benzene	-- = Not Measured/Not Analyzed
(msl) = Mean sea level	T = Toluene	QA = Quality Assurance/Trip Blank
DTW = Depth to Water	E = Ethylbenzene	
SPHT = Separate Phase Hydrocarbon Thickness	X = Xylenes	
TPH-D = Total Petroleum Hydrocarbons as Diesel	MTBE = Methyl tertiary butyl ether	

- 1 Laboratory report indicates an unidentified hydrocarbon.
- 2 Confirmation run.
- 3 Laboratory report indicates gasoline C6-C12.
- 4 Laboratory report indicates motor oil C16-C36.
- 5 Laboratory report indicates unidentified hydrocarbons C9-C24.
- 6 Laboratory report indicates hydrocarbon pattern is present in the requested fuel quantitation range but does not resemble the pattern of the requested fuel. The pattern more closely resembles that of a heavier fuel.
- 7 Laboratory report indicates unidentified hydrocarbons >C16.
- 8 BTEX and MTBE by EPA Method 8260.

Table 2
Groundwater Analytical Results - Oxygenate Compounds
Former Chevron Service Station #9-1583
5509 Martin Luther King Way
Oakland, California

WELL ID	DATE	ETHANOL (ppb)	TBA (ppb)	MTBE (ppb)	DIPE (ppb)	ETBE (ppb)	TAME (ppb)
MW-1	07/14/03	<50	--	5	--	--	--
	01/12/04	<50	--	61	--	--	--
MW-2	07/14/03	<50	--	<0.5	--	--	--
	01/12/04	<50	--	<0.5	--	--	--
MW-3	07/14/03	<50	--	43	--	--	--
	01/12/04	<50	--	2	--	--	--
MW-4	07/14/03	SAMPLED ANNUALLY	--	--	--	--	--
	01/12/04	<50	--	<0.5	--	--	--
MW-5	07/14/03	SAMPLED ANNUALLY	--	--	--	--	--
	01/12/04	<50	--	<0.5	--	--	--
MW-6	07/14/03	SAMPLED ANNUALLY	--	--	--	--	--
	01/12/04	<50	--	25	--	--	--
MW-7	07/14/03	<50	--	20	--	--	--
	01/12/04	<50	--	27	--	--	--
MW-8	07/14/03	<50	--	58	--	--	--
	01/12/04	<50	--	110	--	--	--

Table 2
Groundwater Analytical Results - Oxygenate Compounds
Former Chevron Service Station #9-1583
5509 Martin Luther King Way
Oakland, California

EXPLANATIONS:

TBA = Tertiary butyl alcohol
MTBE = Methyl tertiary butyl ether
DIPE = Di-isopropyl ether
ETBE = Ethyl tertiary butyl ether
TAME = Tertiary amyl methyl ether
(ppm) = Parts per million
(ppb) = Parts per billion
-- = Not Analyzed

ANALYTICAL METHODS:

EPA Method 8260 for Oxygenate Compounds

STANDARD OPERATING PROCEDURE - GROUNDWATER SAMPLING

Gettler-Ryan Inc. field personnel adhere to the following procedures for the collection and handling of groundwater samples prior to analysis by the analytical laboratory. Prior to sample collection, the type of analysis to be performed is determined. Loss prevention of volatile compounds is controlled and sample preservation for subsequent analysis is maintained.

Prior to sampling, the presence or absence of free-phase hydrocarbons is determined using an interface probe. Product thickness, if present, is measured to the nearest 0.01 foot and is noted in the field notes. In addition, all depth to water level measurements are collected with a static water level indicator and are also recorded in the field notes, prior to purging and sampling any wells.

After water levels are collected and prior to sampling, if purging is to occur, each well is purged a minimum of three well casing volumes of water using pre-cleaned pumps (stack, suction, Grundfos), or disposable bailers. Temperature, pH and electrical conductivity are measured a minimum of three times during the purging. Purging continues until these parameters stabilize.

Groundwater samples are collected using disposable bailers. The water samples are transferred from the bailer into appropriate containers. Pre-preserved containers, supplied by analytical laboratories, are used when possible. When pre-preserved containers are not available, the laboratory is instructed to preserve the sample as appropriate. Duplicate samples are collected for the laboratory to use in maintaining quality assurance/quality control standards. The samples are labeled to include the job number, sample identification, collection date and time, analysis, preservation (if any), and the sample collector's initials. The water samples are placed in a cooler, maintained at 4°C for transport to the laboratory. Once collected in the field, all samples are maintained under chain of custody until delivered to the laboratory.

The chain of custody document includes the job number, type of preservation, if any, analysis requested, sample identification, date and time collected, and the sample collector's name. The chain of custody is signed and dated (including time of transfer) by each person who receives or surrenders the samples, beginning with the field personnel and ending with the laboratory personnel.

A laboratory supplied trip blank accompanies each sampling set. For sampling sets greater than 20 samples, 5% trip blanks are included. The trip blank is analyzed for some or all of the same compounds as the groundwater samples.

As requested by Chevron Products Company, the purge water and decontamination water generated during sampling activities is transported by IWM to McKittrick Waste Management located in McKittrick, California.



GETTLER-RYAN INC.

WELL MONITORING/SAMPLING FIELD DATA SHEET

Client/Facility #: ChevronTexaco #9-1583
 Site Address: 5509 Martin Luther King Way
 City: Oakland, CA

Job Number: 386506
 Event Date: 1-12-04 (inclusive)
 Sampler: Joe

Well ID: MW-1 Date Monitored: 1-12-04 Well Condition: o.k.
 Well Diameter: 2 1/3 in.
 Total Depth: 19.35 ft.
 Depth to Water: 9.02 ft.
 Volume Factor (VF) table:

3/4" = 0.02	1" = 0.04	2" = 0.17	3" = 0.38
4" = 0.66	5" = 1.02	6" = 1.50	12" = 5.80

 xVF 0.38 = 3.86 x3 (case volume) = Estimated Purge Volume: 12 gal.

Purge Equipment:
 Disposable Bailer _____
 Stainless Steel Bailer _____
 Stack Pump _____
 Suction Pump _____
 Grundfos _____
 Other: _____

Sampling Equipment:
 Disposable Bailer _____
 Pressure Bailer _____
 Discrete Bailer _____
 Other: _____

Time Started: _____ (2400 hrs)
 Time Bailed: _____ (2400 hrs)
 Depth to Product: _____ ft
 Depth to Water: _____ ft
 Hydrocarbon Thickness: 0 ft
 Visual Confirmation/Description: _____
 Skimmer / Absorbant Sock (circle one)
 Amt Removed from Skimmer: _____ gal
 Amt Removed from Well: _____ gal
 Product Transferred to: _____

Start Time (purge): 0912 Weather Conditions: Foggy
 Sample Time/Date: 0936 11-12-04 Water Color: clear Odor: _____
 Purging Flow Rate: 1 gpm. Sediment Description: _____
 Did well de-water? _____ If yes, Time: _____ Volume: _____ gal.

Time (2400 hr.)	Volume (gal.)	pH	Conductivity (umhos/cm)	Temperature (C/F)	D.O. (mg/L)	ORP (mV)
<u>0922</u>	<u>4</u>	<u>7.40</u>	<u>13.08</u>	<u>70.2</u>		
<u>0925</u>	<u>8</u>	<u>7.56</u>	<u>12.93</u>	<u>70.3</u>		
<u>0928</u>	<u>12</u>	<u>7.51</u>	<u>12.91</u>	<u>71.5</u>		

LABORATORY INFORMATION

SAMPLE ID	(#) CONTAINER	REFRIG.	PRESERV. TYPE	LABORATORY	ANALYSES
<u>MW-1</u>	<u>6</u> x vob vial	<u>YES</u>	<u>HCL</u>	<u>LANCASTER</u>	<u>TPH-G(8015)/BTEX+MTBE(8260)/ETHANOL(8260)</u>
<u>MW</u>	<u>x amber</u>	<u>YES</u>	<u>NP</u>	<u>LANCASTER</u>	<u>TPH MO</u>

COMMENTS: _____

Add/Replaced Lock: _____

Add/Replaced Plug: _____ Size: _____



GETTLER-RYAN INC.

WELL MONITORING/SAMPLING FIELD DATA SHEET

Client/Facility #: ChevronTexaco #9-1583 Job Number: 386506
 Site Address: 5509 Martin Luther King Way Event Date: 1-12-04 (inclusive)
 City: Oakland, CA Sampler: Jue

Well ID: MW-2 Date Monitored: 1-12-04 Well Condition: OK
 Well Diameter: 2 1/8 in.
 Total Depth: 18.21 ft.
 Depth to Water: 9.17 ft.
9.04 x VF 0.38 = 3.44 x3 (case volume) = Estimated Purge Volume: 10.5 gal.

Volume	3/4"= 0.02	1"= 0.04	2"= 0.17	3"= 0.38
Factor (VF)	4"= 0.66	5"= 1.02	6"= 1.50	12"= 5.80

Purge Equipment:
 Disposable Bailer _____
 Stainless Steel Bailer _____
 Stack Pump _____
 Suction Pump
 Grundfos _____
 Other: _____

Sampling Equipment:
 Disposable Bailer
 Pressure Bailer _____
 Discrete Bailer _____
 Other: _____

Time Started: _____ (2400 hrs)
 Time Bailed: _____ (2400 hrs)
 Depth to Product: _____ ft
 Depth to Water: _____ ft
 Hydrocarbon Thickness: 0 ft
 Visual Confirmation/Description: _____
 Skimmer / Absorbant Sock (circle one)
 Amt Removed from Skimmer: _____ gal
 Amt Removed from Well: _____ gal
 Product Transferred to: _____

Start Time (purge): 0835 Weather Conditions: Foggy
 Sample Time/Date: 0900 1-12-04 Water Color: clear Odor: _____
 Purging Flow Rate: 1 gpm. Sediment Description: _____
 Did well de-water? _____ If yes, Time: _____ Volume: _____ gal.

Time (2400 hr.)	Volume (gal.)	pH	Conductivity (umhos/cm) ¹⁰	Temperature (C/F)	D.O. (mg/L)	ORP (mV)
<u>0846</u>	<u>3.5</u>	<u>7.65</u>	<u>9.94</u>	<u>69.2</u>	_____	_____
<u>0848</u>	<u>7</u>	<u>7.60</u>	<u>10.15</u>	<u>70.3</u>	_____	_____
<u>0851</u>	<u>10.5</u>	<u>7.69</u>	<u>10.18</u>	<u>70.4</u>	_____	_____
_____	_____	_____	_____	_____	_____	_____

LABORATORY INFORMATION

SAMPLE ID	(#) CONTAINER	REFRIG.	PRESERV. TYPE	LABORATORY	ANALYSES
<u>MW-2</u>	<u>6</u> x vva vial	<u>YES</u>	<u>HCL</u>	<u>LANCASTER</u>	<u>TPH-G(8015)/BTEX+MTBE(8260)/ ETHANOL(8260)</u>
<u>MW-</u>	<u>x amber</u>	<u>YES</u>	<u>NP</u>	<u>LANCASTER</u>	<u>TPH-MO</u>
_____	_____	_____	_____	_____	_____
_____	_____	_____	_____	_____	_____

COMMENTS: _____

Add/Replaced Lock: _____

Add/Replaced Plug: _____ Size: _____



GETTLER-RYAN INC.

WELL MONITORING/SAMPLING FIELD DATA SHEET

Client/Facility #: ChevronTexaco #9-1583 Job Number: 386506
 Site Address: 5509 Martin Luther King Way Event Date: 1-12-04 (inclusive)
 City: Oakland, CA Sampler: SUC

Well ID: MW-3 Date Monitored: 1-12-04 Well Condition: 0.12
 Well Diameter: 2 1/2 in.
 Total Depth: 19.04 ft.
 Depth to Water: 10.38 ft.
 Volume Factor (VF) table:

Volume	3/4"= 0.02	1"= 0.04	2"= 0.17	3"= 0.38
Factor (VF)	4"= 0.66	5"= 1.02	6"= 1.50	12"= 5.80

 $8.166 \times VF_{0.38} = 3.29 \times 3 \text{ (case volume)} = \text{Estimated Purge Volume: } 10 \text{ gal.}$

Purge Equipment:

Disposable Bailer _____
 Stainless Steel Bailer _____
 Stack Pump _____
 Suction Pump _____
 Grundfos _____
 Other: _____

Sampling Equipment:

Disposable Bailer _____
 Pressure Bailer _____
 Discrete Bailer _____
 Other: _____

Time Started: _____ (2400 hrs)
 Time Bailed: _____ (2400 hrs)
 Depth to Product: _____ ft
 Depth to Water: _____ ft
 Hydrocarbon Thickness: 0 ft
 Visual Confirmation/Description: _____
 Skimmer / Absorbant Sock (circle one)
 Amt Removed from Skimmer: _____ gal
 Amt Removed from Well: _____ gal
 Product Transferred to: _____

Start Time (purge): 0945 Weather Conditions: Foggy
 Sample Time/Date: 1012 11-12-04 Water Color: clear Odor: _____
 Purging Flow Rate: 1 gpm. Sediment Description: _____
 Did well de-water? _____ If yes, Time: _____ Volume: _____ gal.

Time (2400 hr.)	Volume (gal.)	pH	Conductivity (umhos/cm) ^N	Temperature (C/F)	D.O. (mg/L)	ORP (mV)
<u>0955</u>	<u>3</u>	<u>7.07</u>	<u>8.05</u>	<u>70.7</u>	_____	_____
<u>0958</u>	<u>7</u>	<u>7.53</u>	<u>7.61</u>	<u>71.0</u>	_____	_____
<u>1002</u>	<u>10</u>	<u>7.52</u>	<u>7.63</u>	<u>71.6</u>	_____	_____
_____	_____	_____	_____	_____	_____	_____

LABORATORY INFORMATION

SAMPLE ID	(#) CONTAINER	REFRIG.	PRESERV. TYPE	LABORATORY	ANALYSES
<u>MW-3</u>	<u>6</u> x voa vial	<u>YES</u>	<u>HCL</u>	<u>LANCASTER</u>	<u>TPH-G(8015)/BTEX+MTBE(8260)/ETHANOL(8260)</u>
<u>MW</u>	<u>_____</u> x amber	<u>YES</u>	<u>NP</u>	<u>LANCASTER</u>	<u>TPH-MO</u>
_____	_____	_____	_____	_____	_____
_____	_____	_____	_____	_____	_____

COMMENTS:

Add/Replaced Lock: _____

Add/Replaced Plug: _____ Size: _____



GETTLER - RYAN INC.

WELL MONITORING/SAMPLING FIELD DATA SHEET

Client/Facility #: ChevronTexaco #9-1583 Job Number: 386506
 Site Address: 5509 Martin Luther King Way Event Date: 1-12-04 (inclusive)
 City: Oakland, CA Sampler: Soe

Well ID: MW-4 Date Monitored: 1-12-04 Well Condition: o.k.
 Well Diameter: (2) 1 3 in.
 Total Depth: 24.27 ft.
 Depth to Water: 11.01 ft.
13.26 xVF 0.17 = 2.25 x3 (case volume) = Estimated Purge Volume: 7 gal.

Volume	3/4"= 0.02	1"= 0.04	2"= 0.17	3"= 0.38
Factor (VF)	4"= 0.66	5"= 1.02	6"= 1.50	12"= 5.80

Purge Equipment:
 Disposable Bailer _____
 Stainless Steel Bailer _____
 Stack Pump _____
 Suction Pump
 Grundfos _____
 Other: _____

Sampling Equipment:
 Disposable Bailer
 Pressure Bailer _____
 Discrete Bailer _____
 Other: _____

Time Started: _____ (2400 hrs)
 Time Bailed: _____ (2400 hrs)
 Depth to Product: _____ ft
 Depth to Water: _____ ft
 Hydrocarbon Thickness: 2 ft
 Visual Confirmation/Description:
 Skimmer / Absorbent Sock (circle one)
 Amt Removed from Skimmer: _____ gal
 Amt Removed from Well: _____ gal
 Product Transferred to: _____

Start Time (purge): 0800 Weather Conditions: Foggy
 Sample Time/Date: 0822 1-12-04 Water Color: clear Odor: _____
 Purging Flow Rate: 1 gpm. Sediment Description: _____
 Did well de-water? _____ If yes, Time: _____ Volume: _____ gal.

Time (2400 hr.)	Volume (gal.)	pH	Conductivity (u mhos/cm) ^{x100}	Temperature (C/F)	D.O. (mg/L)	ORP (mV)
<u>0810</u>	<u>2.5</u>	<u>7.93</u>	<u>13.04</u>	<u>72.1</u>	_____	_____
<u>0813</u>	<u>5</u>	<u>7.50</u>	<u>14.05</u>	<u>71.6</u>	_____	_____
<u>0810</u>	<u>7</u>	<u>7.42</u>	<u>13.48</u>	<u>71.5</u>	_____	_____
_____	_____	_____	_____	_____	_____	_____

LABORATORY INFORMATION

SAMPLE ID	(#) CONTAINER	REFRIG.	PRESERV. TYPE	LABORATORY	ANALYSES
<u>MW-4</u>	<u>6</u> x vov vial	<u>YES</u>	<u>HCL</u>	<u>LANCASTER</u>	<u>TPH-G(8015)/BTEX+MTBE(8260)/ETHANOL(8260)</u>
_____	_____ x amber	YES	NP	LANCASTER	TPH-MO
_____	_____	_____	_____	_____	_____
_____	_____	_____	_____	_____	_____

COMMENTS: _____

Add/Replaced Lock: _____ Add/Replaced Plug: _____ Size: _____



GETTLER - RYAN INC.

WELL MONITORING/SAMPLING FIELD DATA SHEET

Client/Facility #: ChevronTexaco #9-1583 Job Number: 386506
 Site Address: 5509 Martin Luther King Way Event Date: 1-12-04 (inclusive)
 City: Oakland, CA Sampler: Joe

Well ID: MW-5 Date Monitored: 1-12-04 Well Condition: o.k.
 Well Diameter: 2 1/3 in.
 Total Depth: 18.96 ft.
 Depth to Water: 8.04 ft.
10.92 x VF 0.17 = 1.86 x3 (case volume) = Estimated Purge Volume: 6 gal.

Volume	3/4"= 0.02	1"= 0.04	2"= 0.17	3"= 0.38
Factor (VF)	4"= 0.66	5"= 1.02	6"= 1.50	12"= 5.80

Purge Equipment:
 Disposable Bailer _____
 Stainless Steel Bailer _____
 Stack Pump _____
 Suction Pump
 Grundfos _____
 Other: _____

Sampling Equipment:
 Disposable Bailer
 Pressure Bailer _____
 Discrete Bailer _____
 Other: _____

Time Started: _____ (2400 hrs)
 Time Bailed: _____ (2400 hrs)
 Depth to Product: _____ ft
 Depth to Water: _____ ft
 Hydrocarbon Thickness: _____ ft
 Visual Confirmation/Description: _____
 Skimmer / Absorbent Sock (circle one)
 Amt Removed from Skimmer: _____ gal
 Amt Removed from Well: _____ gal
 Product Transferred to: _____

Start Time (purge): 1115 Weather Conditions: Foggy
 Sample Time/Date: 1140 1/12-04 Water Color: clear Odor: _____
 Purging Flow Rate: 1 gpm. Sediment Description: _____
 Did well de-water? _____ If yes, Time: _____ Volume: _____ gal.

Time (2400 hr.)	Volume (gal.)	pH	Conductivity (umhos/cm) ^{x100}	Temperature (C/F)	D.O. (mg/L)	ORP (mV)
<u>1125</u>	<u>2</u>	<u>7.36</u>	<u>8.99</u>	<u>70.5</u>	_____	_____
<u>1127</u>	<u>4</u>	<u>7.39</u>	<u>8.58</u>	<u>69.9</u>	_____	_____
<u>1129</u>	<u>6</u>	<u>7.28</u>	<u>8.63</u>	<u>70.7</u>	_____	_____
_____	_____	_____	_____	_____	_____	_____

LABORATORY INFORMATION

SAMPLE ID	(#) CONTAINER	REFRIG.	PRESERV. TYPE	LABORATORY	ANALYSES
<u>MW-5</u>	<u>6</u> x vial	<u>YES</u>	<u>HCL</u>	<u>LANCASTER</u>	<u>TPH-G(8015)/BTEX+MTBE(8260)/ETHANOL(8260)</u>
<u>MW</u>	<u>x amber</u>	<u>YES</u>	<u>NP</u>	<u>LANCASTER</u>	<u>TPH-MO</u>
_____	_____	_____	_____	_____	_____
_____	_____	_____	_____	_____	_____

COMMENTS: _____

Add/Replaced Lock: _____ Add/Replaced Plug: _____ Size: _____



GETTLER-RYAN INC.

WELL MONITORING/SAMPLING FIELD DATA SHEET

Client/Facility #: ChevronTexaco #9-1583 Job Number: 386506
 Site Address: 5509 Martin Luther King Way Event Date: 1-12-04 (inclusive)
 City: Oakland, CA Sampler: Soc

Well ID: MW-6 Date Monitored: 1-12-04 Well Condition: o/k
 Well Diameter: 2 1/3 in.
 Total Depth: 19.73 ft.
 Depth to Water: 7.37 ft.
12.36 x VF 0.17 = 2.10 x3 (case volume) = Estimated Purge Volume: 6.5 gal.

Volume	3/4"= 0.02	1"= 0.04	2"= 0.17	3"= 0.38
Factor (VF)	4"= 0.66	5"= 1.02	6"= 1.50	12"= 5.80

Purge Equipment:
 Disposable Bailer _____
 Stainless Steel Bailer _____
 Stack Pump _____
 Suction Pump _____
 Grundfos _____
 Other: _____

Sampling Equipment:
 Disposable Bailer _____
 Pressure Bailer _____
 Discrete Bailer _____
 Other: _____

Time Started: _____ (2400 hrs)
 Time Bailed: _____ (2400 hrs)
 Depth to Product: _____ ft
 Depth to Water: _____ ft
 Hydrocarbon Thickness: 0 ft
 Visual Confirmation/Description:
 Skimmer / Absorbent Sock (circle one)
 Amt Removed from Skimmer: _____ gal
 Amt Removed from Well: _____ gal
 Product Transferred to: _____

Start Time (purge): 1030 Weather Conditions: Foggy
 Sample Time/Date: 1055 11-12-04 Water Color: clear Odor: _____
 Purging Flow Rate: 1 gpm. Sediment Description: _____
 Did well de-water? _____ If yes, Time: _____ Volume: _____ gal.

Time (2400 hr.)	Volume (gal.)	pH	Conductivity (umhos/cm) ^{no}	Temperature (C/E)	D.O. (mg/L)	ORP (mV)
<u>1037</u>	<u>2</u>	<u>7.12</u>	<u>6.51</u>	<u>70.3</u>	_____	_____
<u>1040</u>	<u>4</u>	<u>7.18</u>	<u>5.97</u>	<u>71.1</u>	_____	_____
<u>1042</u>	<u>6.3</u>	<u>7.15</u>	<u>6.06</u>	<u>71.1</u>	_____	_____
_____	_____	_____	_____	_____	_____	_____

LABORATORY INFORMATION

SAMPLE ID	(#) CONTAINER	REFRIG.	PRESERV. TYPE	LABORATORY	ANALYSES
<u>MW-6</u>	<u>6</u> x vial	<u>YES</u>	<u>HCL</u>	<u>LANCASTER</u>	<u>TPH-G(8015)/BTEX+MTBE(8260)/ETHANOL(8260)</u>
<u>MW</u>	<u>1</u> x amber	<u>YES</u>	<u>NP</u>	<u>LANCASTER</u>	<u>TPH-MO</u>
_____	_____	_____	_____	_____	_____
_____	_____	_____	_____	_____	_____

COMMENTS: _____

Add/Replaced Lock: _____ Add/Replaced Plug: _____ Size: _____



GETTLER - RYAN INC.

WELL MONITORING/SAMPLING FIELD DATA SHEET

Client/Facility #: ChevronTexaco #9-1583 Job Number: 386506
 Site Address: 5509 Martin Luther King Way Event Date: 1-12-04 (inclusive)
 City: Oakland, CA Sampler: Soe

Well ID: MW-7 Date Monitored: 1-12-04 Well Condition: OK
 Well Diameter: (2) 1 3 in.
 Total Depth: 19.11 ft.
 Depth to Water: 10.70 ft.
8.41 x VF 0.17 = 1.43 x3 (case volume) = Estimated Purge Volume: 4.5 gal.

Volume	3/4"= 0.02	1"= 0.04	2"= 0.17	3"= 0.38
Factor (VF)	4"= 0.66	5"= 1.02	6"= 1.50	12"= 5.80

Purge Equipment:
 Disposable Bailer
 Stainless Steel Bailer _____
 Stack Pump _____
 Suction Pump _____
 Grundfos _____
 Other: _____

Sampling Equipment:
 Disposable Bailer
 Pressure Bailer _____
 Discrete Bailer _____
 Other: _____

Time Started: _____ (2400 hrs)
 Time Bailed: _____ (2400 hrs)
 Depth to Product: _____ ft
 Depth to Water: _____ ft
 Hydrocarbon Thickness: 0 ft
 Visual Confirmation/Description: _____
 Skimmer / Absorbent Sock (circle one)
 Amt Removed from Skimmer: _____ gal
 Amt Removed from Well: _____ gal
 Product Transferred to: _____

Start Time (purge): 1203 Weather Conditions: Partly hazy
 Sample Time/Date: 1230 / 1-12-04 Water Color: clear Odor: _____
 Purging Flow Rate: 0.8 gpm. Sediment Description: _____
 Did well de-water? _____ If yes, Time: _____ Volume: _____ gal.

Time (2400 hr.)	Volume (gal.)	pH	Conductivity (umhos/cm) X 100	Temperature (C/F)	D.O. (mg/L)	ORP (mV)
<u>1213</u>	<u>1.5</u>	<u>6.58</u>	<u>297</u>	<u>63.6</u>	_____	_____
<u>1216</u>	<u>3</u>	<u>6.72</u>	<u>290</u>	<u>63.2</u>	_____	_____
<u>1220</u>	<u>4.5</u>	<u>6.71</u>	<u>296</u>	<u>63.1</u>	_____	_____
_____	_____	_____	_____	_____	_____	_____

LABORATORY INFORMATION

SAMPLE ID	(#) CONTAINER	REFRIG.	PRESERV. TYPE	LABORATORY	ANALYSES
<u>MW-7</u>	<u>6</u> x vial	<u>YES</u>	<u>HCL</u>	<u>LANCASTER</u>	<u>TPH-G(8015)/BTEX+MTBE(8260)/ETHANOL(8260)</u>
<u>MW-7</u>	<u>2</u> x amber	<u>YES</u>	<u>NP</u>	<u>LANCASTER</u>	<u>TPH-MO</u>
_____	_____	_____	_____	_____	_____
_____	_____	_____	_____	_____	_____

COMMENTS: _____

Add/Replaced Lock: _____ Add/Replaced Plug: _____ Size: _____



GETTLER - RYAN INC.

WELL MONITORING/SAMPLING FIELD DATA SHEET

Client/Facility #: ChevronTexaco #9-1583 Job Number: 386506
 Site Address: 5509 Martin Luther King Way Event Date: 1-12-04 (inclusive)
 City: Oakland, CA Sampler: Joe

Well ID: MW-8 Date Monitored: 1-12-04 Well Condition: OK
 Well Diameter: 2 1/3 in.
 Total Depth: 18.72 ft.
 Depth to Water: 10.01 ft.
8.71 x VF 0.17 = 1.48 x3 (case volume) = Estimated Purge Volume: 4.5 gal.

Volume	3/4"= 0.02	1"= 0.04	2"= 0.17	3"= 0.38
Factor (VF)	4"= 0.66	5"= 1.02	6"= 1.50	12"= 5.80

Purge Equipment:
 Disposable Bailer
 Stainless Steel Bailer _____
 Stack Pump _____
 Suction Pump _____
 Grundfos _____
 Other: _____

Sampling Equipment:
 Disposable Bailer
 Pressure Bailer _____
 Discrete Bailer _____
 Other: _____

Time Started: _____ (2400 hrs)
 Time Bailed: _____ (2400 hrs)
 Depth to Product: _____ ft.
 Depth to Water: _____ ft.
 Hydrocarbon Thickness: 0 ft.
 Visual Confirmation/Description: _____
 Skimmer / Absorbant Sock (circle one)
 Amt Removed from Skimmer: _____ gal.
 Amt Removed from Well: _____ gal.
 Product Transferred to: _____

Start Time (purge): 1238 Weather Conditions: Hazy
 Sample Time/Date: 1305 / 1-12-04 Water Color: clear Odor: _____
 Purging Flow Rate: 0.1 gpm. Sediment Description: _____
 Did well de-water? _____ If yes, Time: _____ Volume: _____ gal.

Time (2400 hr.)	Volume (gal.)	pH	Conductivity (u mhos/cm)	Temperature (C/F)	D.O. (mg/L)	ORP (mV)
<u>1244</u>	<u>1.5</u>	<u>6.72</u>	<u>258</u>	<u>63.3</u>	_____	_____
<u>1250</u>	<u>3</u>	<u>6.70</u>	<u>246</u>	<u>64.0</u>	_____	_____
<u>1253</u>	<u>4.5</u>	<u>6.59</u>	<u>252</u>	<u>63.7</u>	_____	_____
_____	_____	_____	_____	_____	_____	_____

LABORATORY INFORMATION

SAMPLE ID	(#) CONTAINER	REFRIG.	PRESERV. TYPE	LABORATORY	ANALYSES
<u>MW-8</u>	<u>6</u> x vov vial	<u>YES</u>	<u>HCL</u>	<u>LANCASTER</u>	<u>TPH-G(8015)/BTEX+MTBE(8260)/ETHANOL(8260)</u>
<u>MW-8</u>	<u>2</u> x amber	<u>YES</u>	<u>NP</u>	<u>LANCASTER</u>	<u>TPH-MO</u>
_____	_____	_____	_____	_____	_____

COMMENTS: _____

Add/Replaced Lock: _____ Add/Replaced Plug: _____ Size: _____

Chevron California Region Analysis Request/Chain of Custody



011404-05

Acct. #: 10404

For Lancaster Laboratories use only
Sample #: 41987PS-93

SCR#: 8P1350

Cambria MTI Project # 61D-1960

Facility #: SS#9-1583 G-R#386506 Global ID#T0600T00348
 Site Address: 5509 MARTIN LUTHER KING WAY., OAKLAND, CA
 Chevron PM: Mgmt. Transfer Initiative Lead Consultant: CAMBRIA
 Consultant/Office: G-R, Inc., 6747 Sierra Court, Suite J, Dublin, Ca. 94568
 Consultant Prj. Mgr.: Deanna L. Harding (deanna@grinc.com)
 Consultant Phone #: 925-551-7555 Fax #: 925-551-7899
 Sampler: JOE ASEMIAN
 Service Order #: _____ Non SAR: _____

Matrix

Soil Water Oil Air
 Potable NPDES

Total Number of Containers

Analyses Requested

Preservation Codes

H	N	S	H							
<input checked="" type="checkbox"/>	<input checked="" type="checkbox"/>	<input checked="" type="checkbox"/>	<input checked="" type="checkbox"/>	<input checked="" type="checkbox"/>	<input checked="" type="checkbox"/>	<input checked="" type="checkbox"/>	<input checked="" type="checkbox"/>	<input checked="" type="checkbox"/>	<input checked="" type="checkbox"/>	<input checked="" type="checkbox"/>
BTEX+MTBE	8260	8021	TPH	8015	MOD	DRO	Silica Gel Cleanup	8260 full scan	Oxygenates	Lead 7420
Ethanol (P200) TPH-MO (8015)										

Preservative Codes

H = HCl T = Thiosulfate
 N = HNO₃ B = NaOH
 S = H₂SO₄ O = Other

J value reporting needed
 Must meet lowest detection limits possible for 8260 compounds.

8021 MTBE Confirmation
 Confirm highest hit by 8260
 Confirm all hits by 8260
 Run ___ oxy s on highest hit
 Run ___ oxy s on all hits

Sample Identification	Date Collected	Time Collected	Grab	Composite	Soil	Water	Oil	Air	Total Number of Containers	BTEX+MTBE	8260	8021	TPH	8015	MOD	DRO	Silica Gel Cleanup	8260 full scan	Oxygenates	Lead 7420	7421	Ethanol (P200)	TPH-MO (8015)	
<u>QA</u>	<u>-</u>	<u>-</u>	<input checked="" type="checkbox"/>	<input type="checkbox"/>	<input type="checkbox"/>	<input checked="" type="checkbox"/>	<input type="checkbox"/>	<input type="checkbox"/>	<u>2</u>	<input checked="" type="checkbox"/>	<input checked="" type="checkbox"/>	<input checked="" type="checkbox"/>	<input checked="" type="checkbox"/>	<input checked="" type="checkbox"/>	<input checked="" type="checkbox"/>	<input checked="" type="checkbox"/>	<input checked="" type="checkbox"/>	<input checked="" type="checkbox"/>	<input checked="" type="checkbox"/>	<input checked="" type="checkbox"/>	<input checked="" type="checkbox"/>	<input checked="" type="checkbox"/>	<input checked="" type="checkbox"/>	<input checked="" type="checkbox"/>
<u>MW-1</u>	<u>1-12-04</u>	<u>0936</u>	<input checked="" type="checkbox"/>	<input type="checkbox"/>	<input type="checkbox"/>	<input checked="" type="checkbox"/>	<input type="checkbox"/>	<input type="checkbox"/>	<u>6</u>	<input checked="" type="checkbox"/>	<input checked="" type="checkbox"/>	<input checked="" type="checkbox"/>	<input checked="" type="checkbox"/>	<input checked="" type="checkbox"/>	<input checked="" type="checkbox"/>	<input checked="" type="checkbox"/>	<input checked="" type="checkbox"/>	<input checked="" type="checkbox"/>	<input checked="" type="checkbox"/>	<input checked="" type="checkbox"/>	<input checked="" type="checkbox"/>	<input checked="" type="checkbox"/>	<input checked="" type="checkbox"/>	<input checked="" type="checkbox"/>
<u>MW-2</u>	<u>"</u>	<u>0900</u>	<input checked="" type="checkbox"/>	<input type="checkbox"/>	<input type="checkbox"/>	<input checked="" type="checkbox"/>	<input type="checkbox"/>	<input type="checkbox"/>	<u>6</u>	<input checked="" type="checkbox"/>	<input checked="" type="checkbox"/>	<input checked="" type="checkbox"/>	<input checked="" type="checkbox"/>	<input checked="" type="checkbox"/>	<input checked="" type="checkbox"/>	<input checked="" type="checkbox"/>	<input checked="" type="checkbox"/>	<input checked="" type="checkbox"/>	<input checked="" type="checkbox"/>	<input checked="" type="checkbox"/>	<input checked="" type="checkbox"/>	<input checked="" type="checkbox"/>	<input checked="" type="checkbox"/>	<input checked="" type="checkbox"/>
<u>MW-3</u>	<u>"</u>	<u>1012</u>	<input checked="" type="checkbox"/>	<input type="checkbox"/>	<input type="checkbox"/>	<input checked="" type="checkbox"/>	<input type="checkbox"/>	<input type="checkbox"/>	<u>6</u>	<input checked="" type="checkbox"/>	<input checked="" type="checkbox"/>	<input checked="" type="checkbox"/>	<input checked="" type="checkbox"/>	<input checked="" type="checkbox"/>	<input checked="" type="checkbox"/>	<input checked="" type="checkbox"/>	<input checked="" type="checkbox"/>	<input checked="" type="checkbox"/>	<input checked="" type="checkbox"/>	<input checked="" type="checkbox"/>	<input checked="" type="checkbox"/>	<input checked="" type="checkbox"/>	<input checked="" type="checkbox"/>	<input checked="" type="checkbox"/>
<u>MW-4</u>	<u>"</u>	<u>0822</u>	<input checked="" type="checkbox"/>	<input type="checkbox"/>	<input type="checkbox"/>	<input checked="" type="checkbox"/>	<input type="checkbox"/>	<input type="checkbox"/>	<u>6</u>	<input checked="" type="checkbox"/>	<input checked="" type="checkbox"/>	<input checked="" type="checkbox"/>	<input checked="" type="checkbox"/>	<input checked="" type="checkbox"/>	<input checked="" type="checkbox"/>	<input checked="" type="checkbox"/>	<input checked="" type="checkbox"/>	<input checked="" type="checkbox"/>	<input checked="" type="checkbox"/>	<input checked="" type="checkbox"/>	<input checked="" type="checkbox"/>	<input checked="" type="checkbox"/>	<input checked="" type="checkbox"/>	<input checked="" type="checkbox"/>
<u>MW-5</u>	<u>"</u>	<u>1140</u>	<input checked="" type="checkbox"/>	<input type="checkbox"/>	<input type="checkbox"/>	<input checked="" type="checkbox"/>	<input type="checkbox"/>	<input type="checkbox"/>	<u>6</u>	<input checked="" type="checkbox"/>	<input checked="" type="checkbox"/>	<input checked="" type="checkbox"/>	<input checked="" type="checkbox"/>	<input checked="" type="checkbox"/>	<input checked="" type="checkbox"/>	<input checked="" type="checkbox"/>	<input checked="" type="checkbox"/>	<input checked="" type="checkbox"/>	<input checked="" type="checkbox"/>	<input checked="" type="checkbox"/>	<input checked="" type="checkbox"/>	<input checked="" type="checkbox"/>	<input checked="" type="checkbox"/>	<input checked="" type="checkbox"/>
<u>MW-6</u>	<u>"</u>	<u>1055</u>	<input checked="" type="checkbox"/>	<input type="checkbox"/>	<input type="checkbox"/>	<input checked="" type="checkbox"/>	<input type="checkbox"/>	<input type="checkbox"/>	<u>6</u>	<input checked="" type="checkbox"/>	<input checked="" type="checkbox"/>	<input checked="" type="checkbox"/>	<input checked="" type="checkbox"/>	<input checked="" type="checkbox"/>	<input checked="" type="checkbox"/>	<input checked="" type="checkbox"/>	<input checked="" type="checkbox"/>	<input checked="" type="checkbox"/>	<input checked="" type="checkbox"/>	<input checked="" type="checkbox"/>	<input checked="" type="checkbox"/>	<input checked="" type="checkbox"/>	<input checked="" type="checkbox"/>	<input checked="" type="checkbox"/>
<u>MW-7</u>	<u>"</u>	<u>1230</u>	<input checked="" type="checkbox"/>	<input type="checkbox"/>	<input type="checkbox"/>	<input checked="" type="checkbox"/>	<input type="checkbox"/>	<input type="checkbox"/>	<u>8</u>	<input checked="" type="checkbox"/>	<input checked="" type="checkbox"/>	<input checked="" type="checkbox"/>	<input checked="" type="checkbox"/>	<input checked="" type="checkbox"/>	<input checked="" type="checkbox"/>	<input checked="" type="checkbox"/>	<input checked="" type="checkbox"/>	<input checked="" type="checkbox"/>	<input checked="" type="checkbox"/>	<input checked="" type="checkbox"/>	<input checked="" type="checkbox"/>	<input checked="" type="checkbox"/>	<input checked="" type="checkbox"/>	<input checked="" type="checkbox"/>
<u>MW-8</u>	<u>"</u>	<u>1305</u>	<input checked="" type="checkbox"/>	<input type="checkbox"/>	<input type="checkbox"/>	<input checked="" type="checkbox"/>	<input type="checkbox"/>	<input type="checkbox"/>	<u>8</u>	<input checked="" type="checkbox"/>	<input checked="" type="checkbox"/>	<input checked="" type="checkbox"/>	<input checked="" type="checkbox"/>	<input checked="" type="checkbox"/>	<input checked="" type="checkbox"/>	<input checked="" type="checkbox"/>	<input checked="" type="checkbox"/>	<input checked="" type="checkbox"/>	<input checked="" type="checkbox"/>	<input checked="" type="checkbox"/>	<input checked="" type="checkbox"/>	<input checked="" type="checkbox"/>	<input checked="" type="checkbox"/>	<input checked="" type="checkbox"/>

Comments / Remarks

Turnaround Time Requested (TAT) (please circle)

STD. TAT 72 hour 48 hour
 24 hour 4 day 5 day

Relinquished by: [Signature] Date: 1-12-04 Time: 1500

Received by: [Signature] Date: 1/14/04 Time: 1152

Data Package Options (please circle if required)

QC Summary Type I - Full
 Type VI (Raw Data) Coeff Deliverable not needed
 WIP (RWQCB)
 Disk

Relinquished by: [Signature] Date: 1/14/04 Time: 1500

Relinquished by Commercial Carrier: UPS FedEx Other Airborne

Temperature Upon Receipt 1-5-3-5°

Received by: [Signature] Date: 1/14/04 Time: _____

Received by: [Signature] Date: 1/15/04 Time: 1020

Custody Seals Intact? Yes No

ANALYTICAL RESULTS

Prepared for:

ChevronTexaco
6001 Bollinger Canyon Rd L4310
San Ramon CA 94583

925-842-8582

Prepared by:

Lancaster Laboratories
2425 New Holland Pike
Lancaster, PA 17605-2425

SAMPLE GROUP

The sample group for this submittal is 881350. Samples arrived at the laboratory on Thursday, January 15, 2004. The PO# for this group is 99011184 and the release number is STREICH.

<u>Client Description</u>		<u>Lancaster Labs Number</u>
QA-T-040112	NA Water	4198785
MW-1-W-040112	Grab Water	4198786
MW-2-W-040112	Grab Water	4198787
MW-3-W-040112	Grab Water	4198788
MW-4-W-040112	Grab Water	4198789
MW-5-W-040112	Grab Water	4198790
MW-6-W-040112	Grab Water	4198791
MW-7-W-040112	Grab Water	4198792
MW-8-W-040112	Grab Water	4198793

1 COPY TO
ELECTRONIC
COPY TO

Cambria C/O Gettler- Ryan
Gettler-Ryan

Attn: Deanna L. Harding
Attn: Cheryl Hansen



Analysis Report

2425 New Holland Pke, PO Box 12425, Lancaster, PA 17605-2425 • 717-656-2300 Fax: 717-656-2681 • www.lancasterlabs.com

Questions? Contact your Client Services Representative
Teresa L Cunningham at (717) 656-2300.

Respectfully Submitted,

A handwritten signature in black ink, appearing to read "Elizabeth A. Smith".

Elizabeth A. Smith
Senior Chemist

Lancaster Laboratories Sample No. WW 4198785

 QA-T-040112 NA Water
 Facility# 91583 Job# 386506 MTI# 61D-1960 GRD
 5509 MLK Way Oakland T0600100348 QA
 Collected: 01/12/2004 00:00

Account Number: 10904

 Submitted: 01/15/2004 10:20
 Reported: 01/27/2004 at 12:23
 Discard: 02/27/2004

 ChevronTexaco
 6001 Bollinger Canyon Rd L4310
 San Ramon CA 94583

348TB

CAT No.	Analysis Name	CAS Number	As Received Result	As Received Method Detection Limit	Units	Dilution Factor
01728	TPH-GRO - Waters	n.a.	N.D.	50.	ug/l	1
The reported concentration of TPH-GRO does not include MTBE or other gasoline constituents eluting prior to the C6 (n-hexane) TPH-GRO range start time. A site-specific MSD sample was not submitted for the project. A LCS/LCSD was performed to demonstrate precision and accuracy at a batch level.						
06054	BTEX+MTBE by 8260B					
02010	Methyl Tertiary Butyl Ether	1634-04-4	N.D.	0.5	ug/l	1
05401	Benzene	71-43-2	N.D.	0.5	ug/l	1
05407	Toluene	108-88-3	N.D.	0.5	ug/l	1
05415	Ethylbenzene	100-41-4	N.D.	0.5	ug/l	1
06310	Xylene (Total)	1330-20-7	N.D.	0.5	ug/l	1

State of California Lab Certification No. 2116

Laboratory Chronicle

CAT No.	Analysis Name	Method	Trial#	Analysis Date and Time	Analyst	Dilution Factor
01728	TPH-GRO - Waters	N. CA LUFT Gasoline Method	1	01/16/2004 19:41	Todd T Smythe	1
06054	BTEX+MTBE by 8260B	SW-846 8260B	1	01/16/2004 16:57	Stephanie R Sherant	1
01146	GC VOA Water Prep	SW-846 5030B	1	01/16/2004 19:41	Todd T Smythe	n.a.
01163	GC/MS VOA Water Prep	SW-846 5030B	1	01/16/2004 16:57	Stephanie R Sherant	n.a.

Lancaster Laboratories Sample No. **WW 4198786**

 MW-1-W-040112 Grab Water
 Facility# 91583 Job# 386506 MTI# 61D-1960 GRD
 5509 MLK Way Oakland T0600100348 MW-1
 Collected: 01/12/2004 09:36 by JA

Account Number: 10904

 Submitted: 01/15/2004 10:20
 Reported: 01/27/2004 at 12:23
 Discard: 02/27/2004

 ChevronTexaco
 6001 Bollinger Canyon Rd L4310
 San Ramon CA 94583

348M1

CAT No.	Analysis Name	CAS Number	AS Received Result	As Received Method Detection Limit	Units	Dilution Factor
01728	TPH-GRO - Waters	n.a.	N.D.	50.	ug/l	1
The reported concentration of TPH-GRO does not include MTBE or other gasoline constituents eluting prior to the C6 (n-hexane) TPH-GRO range start time. A site-specific MSD sample was not submitted for the project. A LCS/LCSD was performed to demonstrate precision and accuracy at a batch level.						
01594	BTEX+5 Oxygenates+EDC+EDB+ETOH					
01587	Ethanol	64-17-5	N.D.	50.	ug/l	1
02010	Methyl Tertiary Butyl Ether	1634-04-4	61.	0.5	ug/l	1
05401	Benzene	71-43-2	N.D.	0.5	ug/l	1
05407	Toluene	108-88-3	N.D.	0.5	ug/l	1
05415	Ethylbenzene	100-41-4	N.D.	0.5	ug/l	1
06310	Xylene (Total)	1330-20-7	N.D.	0.5	ug/l	1

State of California Lab Certification No. 2116

Laboratory Chronicle

CAT No.	Analysis Name	Method	Analysis		Analyst	Dilution Factor
			Trial#	Date and Time		
01728	TPH-GRO - Waters	N. CA LUFT Gasoline	1	01/16/2004 20:14	Todd T Smythe	1
01594	BTEX+5 Oxygenates+EDC+EDB+ETOH	SW-846 8260B	1	01/17/2004 19:25	Lauren C Marzario	1
01146	GC VOA Water Prep	SW-846 5030B	1	01/16/2004 20:14	Todd T Smythe	n.a.
01163	GC/MS VOA Water Prep	SW-846 5030B	1	01/17/2004 19:25	Lauren C Marzario	n.a.



Analysis Report

2425 New Holland Pike, PO Box 12425, Lancaster, PA 17605-2425 • 717-656-2300 Fax: 717-656-2681 • www.lancasterlabs.com

Page 1 of 1

Lancaster Laboratories Sample No. WW 4198787

MW-2-W-040112 Grab Water
Facility# 91583 Job# 386506 MTI# 61D-1960 GRD
5509 MLK Way Oakland T0600100348 MW-2
Collected: 01/12/2004 09:00 by JA

Account Number: 10904

Submitted: 01/15/2004 10:20
Reported: 01/27/2004 at 12:23
Discard: 02/27/2004

ChevronTexaco
6001 Bollinger Canyon Rd L4310
San Ramon CA 94583

348M2

CAT No.	Analysis Name	CAS Number	As Received Result	As Received Method Detection Limit	Units	Dilution Factor
01728	TPH-GRO - Waters	n.a.	N.D.	50.	ug/l	1
The reported concentration of TPH-GRO does not include MTBE or other gasoline constituents eluting prior to the C6 (n-hexane) TPH-GRO range start time. A site-specific MSD sample was not submitted for the project. A LCS/LCSD was performed to demonstrate precision and accuracy at a batch level.						
01594	BTEX+5 Oxygenates+EDC+EDB+ETOH					
01587	Ethanol	64-17-5	N.D.	50.	ug/l	1
02010	Methyl Tertiary Butyl Ether	1634-04-4	N.D.	0.5	ug/l	1
05401	Benzene	71-43-2	N.D.	0.5	ug/l	1
05407	Toluene	108-88-3	N.D.	0.5	ug/l	1
05415	Ethylbenzene	100-41-4	N.D.	0.5	ug/l	1
06310	Xylene (Total)	1330-20-7	N.D.	0.5	ug/l	1

State of California Lab Certification No. 2116

Laboratory Chronicle

CAT No.	Analysis Name	Method	Trial#	Analysis Date and Time	Analyst	Dilution Factor
01728	TPH-GRO - Waters	N. CA LUFT Gasoline Method	1	01/16/2004 20:47	Todd T Smythe	1
01594	BTEX+5 Oxygenates+EDC+EDB+ETOH	SW-846 8260B	1	01/17/2004 19:50	Lauren C Marzario	1
01146	GC VOA Water Prep	SW-846 5030B	1	01/16/2004 20:47	Todd T Smythe	n.a.
01163	GC/MS VOA Water Prep	SW-846 5030B	1	01/17/2004 19:50	Lauren C Marzario	n.a.

Lancaster Laboratories Sample No. WW 4198788

 MW-3-W-040112 Grab Water
 Facility# 91583 Job# 386506 MTI# 61D-1960 GRD
 5509 MLK Way Oakland T0600100348 MW-3
 Collected: 01/12/2004 10:12 by JA

Account Number: 10904

 Submitted: 01/15/2004 10:20
 Reported: 01/27/2004 at 12:23
 Discard: 02/27/2004

 ChevronTexaco
 6001 Bollinger Canyon Rd L4310
 San Ramon CA 94583

348M3

CAT No.	Analysis Name	CAS Number	As Received Result	As Received Method Detection Limit	Units	Dilution Factor
01728	TPH-GRO - Waters	n.a.	N.D.	50.	ug/l	1
The reported concentration of TPH-GRO does not include MTBE or other gasoline constituents eluting prior to the C6 (n-hexane) TPH-GRO range start time. A site-specific MSD sample was not submitted for the project. A LCS/LCSD was performed to demonstrate precision and accuracy at a batch level.						
01594	BTEX+5 Oxygenates+EDC+EDB+ETOH					
01587	Ethanol	64-17-5	N.D.	50.	ug/l	1
02010	Methyl Tertiary Butyl Ether	1634-04-4	2.	0.5	ug/l	1
05401	Benzene	71-43-2	N.D.	0.5	ug/l	1
05407	Toluene	108-88-3	N.D.	0.5	ug/l	1
05415	Ethylbenzene	100-41-4	N.D.	0.5	ug/l	1
06310	Xylene (Total)	1330-20-7	N.D.	0.5	ug/l	1

State of California Lab Certification No. 2116

Laboratory Chronicle

CAT No.	Analysis Name	Method	Analysis		Analyst	Dilution Factor
			Trial#	Date and Time		
01728	TPH-GRO - Waters	N. CA LUFT Gasoline Method	1	01/16/2004 21:20	Todd T Smythe	1
01594	BTEX+5 Oxygenates+EDC+EDB+ETOH	SW-846 8260B	1	01/17/2004 20:15	Lauren C Marzario	1
01146	GC VOA Water Prep	SW-846 5030B	1	01/16/2004 21:20	Todd T Smythe	n.a.
01163	GC/MS VOA Water Prep	SW-846 5030B	1	01/17/2004 20:15	Lauren C Marzario	n.a.

Lancaster Laboratories Sample No. WW 4198789

 MW-4-W-040112 Grab Water
 Facility# 91583 Job# 386506 MTI# 61D-1960 GRD
 5509 MLK Way Oakland T0600100348 MW-4
 Collected: 01/12/2004 08:22 by JA

Account Number: 10904

 Submitted: 01/15/2004 10:20
 Reported: 01/27/2004 at 12:23
 Discard: 02/27/2004

 ChevronTexaco
 6001 Bollinger Canyon Rd L4310
 San Ramon CA 94583

348M4

CAT No.	Analysis Name	CAS Number	As Received Result	As Received Method Detection Limit	Units	Dilution Factor
01728	TPH-GRO - Waters	n.a.	N.D.	50.	ug/l	1
The reported concentration of TPH-GRO does not include MTBE or other gasoline constituents eluting prior to the C6 (n-hexane) TPH-GRO range start time. A site-specific MSD sample was not submitted for the project. A LCS/LCSD was performed to demonstrate precision and accuracy at a batch level.						
01594	BTEX+5 Oxygenates+EDC+EDB+ETOH					
01587	Ethanol	64-17-5	N.D.	50.	ug/l	1
02010	Methyl Tertiary Butyl Ether	1634-04-4	N.D.	0.5	ug/l	1
05401	Benzene	71-43-2	N.D.	0.5	ug/l	1
05407	Toluene	108-88-3	N.D.	0.5	ug/l	1
05415	Ethylbenzene	100-41-4	N.D.	0.5	ug/l	1
06310	Xylene (Total)	1330-20-7	N.D.	0.5	ug/l	1

State of California Lab Certification No. 2116

Laboratory Chronicle

CAT No.	Analysis Name	Method	Trial#	Analysis Date and Time	Analyst	Dilution Factor
01728	TPH-GRO - Waters	N. CA LUFT Gasoline Method	1	01/16/2004 17:35	Victoria M Martell	1
01594	BTEX+5 Oxygenates+EDC+EDB+ETOH	SW-846 8260B	1	01/17/2004 13:34	Lauren C Marzario	1
01146	GC VOA Water Prep	SW-846 5030B	1	01/16/2004 17:35	Victoria M Martell	n.a.
01163	GC/MS VOA Water Prep	SW-846 5030B	1	01/17/2004 13:34	Lauren C Marzario	n.a.

Lancaster Laboratories Sample No. WW 4198790

 MW-5-W-040112 Grab Water
 Facility# 91583 Job# 386506 MTI# 61D-1960 GRD
 5509 MLK Way Oakland T0600100348 MW-5
 Collected: 01/12/2004 11:40 by JA

Account Number: 10904

 Submitted: 01/15/2004 10:20
 Reported: 01/27/2004 at 12:23
 Discard: 02/27/2004

 ChevronTexaco
 6001 Bollinger Canyon Rd L4310
 San Ramon CA 94583

348M5

CAT No.	Analysis Name	CAS Number	As Received Result	As Received Method Detection Limit	Units	Dilution Factor
01728	TPH-GRO - Waters	n.a.	N.D.	50.	ug/l	1
The reported concentration of TPH-GRO does not include MTBE or other gasoline constituents eluting prior to the C6 (n-hexane) TPH-GRO range start time. A site-specific MSD sample was not submitted for the project. A LCS/LCSD was performed to demonstrate precision and accuracy at a batch level.						
01594	BTEX+5 Oxygenates+EDC+EDB+ETOH					
01587	Ethanol	64-17-5	N.D.	50.	ug/l	1
02010	Methyl Tertiary Butyl Ether	1634-04-4	N.D.	0.5	ug/l	1
05401	Benzene	71-43-2	N.D.	0.5	ug/l	1
05407	Toluene	108-88-3	N.D.	0.5	ug/l	1
05415	Ethylbenzene	100-41-4	N.D.	0.5	ug/l	1
06310	Xylene (Total)	1330-20-7	N.D.	0.5	ug/l	1

State of California Lab Certification No. 2116

Laboratory Chronicle

CAT No.	Analysis Name	Method	Trial#	Analysis		Analyst	Dilution Factor
				Date	Time		
01728	TPH-GRO - Waters	N. CA LUFT Gasoline Method	1	01/16/2004	18:04	Victoria M Martell	1
01594	BTEX+5 Oxygenates+EDC+EDB+ETOH	SW-846 8260B	1	01/17/2004	20:41	Lauren C Marzario	1
01146	GC VOA Water Prep	SW-846 5030B	1	01/16/2004	18:04	Victoria M Martell	n.a.
01163	GC/MS VOA Water Prep	SW-846 5030B	1	01/17/2004	20:41	Lauren C Marzario	n.a.

Lancaster Laboratories Sample No. WW 4198791

 MW-6-W-040112 Grab Water
 Facility# 91583 Job# 386506 MTI# 61D-1960 GRD
 5509 MLK Way Oakland T0600100348 MW-6
 Collected: 01/12/2004 10:55 by JA

Account Number: 10904

 Submitted: 01/15/2004 10:20
 Reported: 01/27/2004 at 12:23
 Discard: 02/27/2004

 ChevronTexaco
 6001 Bollinger Canyon Rd L4310
 San Ramon CA 94583

348M6

CAT No.	Analysis Name	CAS Number	As Received Result	As Received Method Detection Limit	Units	Dilution Factor
01728	TPH-GRO - Waters	n.a.	N.D.	50.	ug/l	1
The reported concentration of TPH-GRO does not include MTBE or other gasoline constituents eluting prior to the C6 (n-hexane) TPH-GRO range start time. A site-specific MSD sample was not submitted for the project. A LCS/LCSD was performed to demonstrate precision and accuracy at a batch level.						
01594	BTEX+5 Oxygenates+EDC+EDB+ETOH					
01587	Ethanol	64-17-5	N.D.	50.	ug/l	1
02010	Methyl Tertiary Butyl Ether	1634-04-4	25.	0.5	ug/l	1
05401	Benzene	71-43-2	N.D.	0.5	ug/l	1
05407	Toluene	108-88-3	N.D.	0.5	ug/l	1
05415	Ethylbenzene	100-41-4	N.D.	0.5	ug/l	1
06310	Xylene (Total)	1330-20-7	N.D.	0.5	ug/l	1

State of California Lab Certification No. 2116

Laboratory Chronicle

CAT No.	Analysis Name	Method	Analysis		Analyst	Dilution Factor
			Trial#	Date and Time		
01728	TPH-GRO - Waters	N. CA LUFT Gasoline Method	1	01/16/2004 18:33	Victoria M Martell	1
01594	BTEX+5 Oxygenates+EDC+EDB+ETOH	SW-846 8260B	1	01/17/2004 21:06	Lauren C Marzario	1
01146	GC VOA Water Prep	SW-846 5030B	1	01/16/2004 18:33	Victoria M Martell	n.a.
01163	GC/MS VOA Water Prep	SW-846 5030B	1	01/17/2004 21:06	Lauren C Marzario	n.a.

Lancaster Laboratories Sample No. WW 4198792

 MW-7-W-040112 Grab Water
 Facility# 91583 Job# 386506 MTI# 61D-1960 GRD
 5509 MLK Way Oakland T0600100348 MW-7
 Collected: 01/12/2004 12:30 by JA

Account Number: 10904

 Submitted: 01/15/2004 10:20
 Reported: 01/27/2004 at 12:23
 Discard: 02/27/2004

 ChevronTexaco
 6001 Bollinger Canyon Rd L4310
 San Ramon CA 94583

348M7

CAT No.	Analysis Name	CAS Number	As Received Result	As Received Method Detection Limit	Units	Dilution Factor
01728	TPH-GRO - Waters	n.a.	N.D.	50.	ug/l	1
The reported concentration of TPH-GRO does not include MTBE or other gasoline constituents eluting prior to the C6 (n-hexane) TPH-GRO range start time. A site-specific MSD sample was not submitted for the project. A LCS/LCSD was performed to demonstrate precision and accuracy at a batch level.						
02500	TPH Fuels by GC (Waters)					
02501	Total TPH	n.a.	250.	40.	ug/l	1
02508	TPH Motor Oil C16-C36	n.a.	250.	40.	ug/l	1
TPH quantitation is based on peak area comparison of the sample pattern to that of a hydrocarbon component mix calibration in a range that includes C8 (n-octane) through C40 (n-tetracontane) normal hydrocarbons. Site-specific MS/MSD samples were not submitted for the project. A LCS/LCSD was performed to demonstrate precision and accuracy at a batch level.						
01594	BTEX+5 Oxygenates+EDC+EDB+ETOH					
01587	Ethanol	64-17-5	N.D.	50.	ug/l	1
02010	Methyl Tertiary Butyl Ether	1634-04-4	27.	0.5	ug/l	1
05401	Benzene	71-43-2	N.D.	0.5	ug/l	1
05407	Toluene	108-88-3	N.D.	0.5	ug/l	1
05415	Ethylbenzene	100-41-4	N.D.	0.5	ug/l	1
06310	Xylene (Total)	1330-20-7	N.D.	0.5	ug/l	1

State of California Lab Certification No. 2116

Laboratory Chronicle

CAT No.	Analysis Name	Method	Trial#	Analysis Date and Time	Analyst	Dilution Factor
01728	TPH-GRO - Waters	N. CA LUFT Gasoline	1	01/16/2004 21:55	Victoria M Martell	1
02500	TPH Fuels by GC (Waters)	Method SW-846 8015B, modified	1	01/22/2004 00:43	Robert T Vincent	1
01594	BTEX+5 Oxygenates+EDC+EDB+ETOH	SW-846 8260B	1	01/17/2004 21:31	Lauren C Marzario	1
01146	GC VOA Water Prep	SW-846 5030B	1	01/16/2004 21:55	Victoria M Martell	n.a.
01163	GC/MS VOA Water Prep	SW-846 5030B	1	01/17/2004 21:31	Lauren C Marzario	n.a.
07003	Extraction - DRO (Waters)	SW-846 3510C	1	01/19/2004 16:30	Elia R Botrous	1

Lancaster Laboratories Sample No. WW 4198793

 MW-8-W-040112 Grab Water
 Facility# 91583 Job# 386506 MTI# 61D-1960 GRD
 5509 MLK Way Oakland T0600100348 MW-8
 Collected: 01/12/2004 13:05 by JA

Account Number: 10904

 Submitted: 01/15/2004 10:20
 Reported: 01/27/2004 at 12:23
 Discard: 02/27/2004

 ChevronTexaco
 6001 Bollinger Canyon Rd L4310
 San Ramon CA 94583

348M8

CAT No.	Analysis Name	CAS Number	As Received Result	As Received Method Detection Limit	Units	Dilution Factor
01728	TPH-GRO - Waters	n.a.	1,400.	50.	ug/l	1
The reported concentration of TPH-GRO does not include MTBE or other gasoline constituents eluting prior to the C6 (n-hexane) TPH-GRO range start time. A site-specific MSD sample was not submitted for the project. A LCS/LCSD was performed to demonstrate precision and accuracy at a batch level.						
02500	TPH Fuels by GC (Waters)					
02501	Total TPH	n.a.	N.D.	40.	ug/l	1
02508	TPH Motor Oil C16-C36	n.a.	N.D.	40.	ug/l	1
TPH quantitation is based on peak area comparison of the sample pattern to that of a hydrocarbon component mix calibration in a range that includes C8 (n-octane) through C40 (n-tetracontane) normal hydrocarbons. Site-specific MS/MSD samples were not submitted for the project. A LCS/LCSD was performed to demonstrate precision and accuracy at a batch level. Due to a coeluting peak near its retention time, accurate chlorobenzene surrogate recovery could not be determined.						
01594	BTEX+5 Oxygenates+EDC+EDB+ETOH					
01587	Ethanol	64-17-5	N.D.	50.	ug/l	1
02010	Methyl Tertiary Butyl Ether	1634-04-4	110.	0.5	ug/l	1
05401	Benzene	71-43-2	N.D.	0.5	ug/l	1
05407	Toluene	108-88-3	N.D.	0.5	ug/l	1
05415	Ethylbenzene	100-41-4	N.D.	0.5	ug/l	1
06310	Xylene (Total)	1330-20-7	N.D.	0.5	ug/l	1

State of California Lab Certification No. 2116

Laboratory Chronicle

CAT No.	Analysis Name	Method	Trial#	Analysis Date and Time	Analyst	Dilution Factor
01728	TPH-GRO - Waters	N. CA LUFT Gasoline Method	1	01/16/2004 22:24	Victoria M Martell	1
02500	TPH Fuels by GC (Waters)	SW-846 8015B, modified	1	01/22/2004 01:30	Robert T Vincent	1
01594	BTEX+5 Oxygenates+EDC+EDB+ETOH	SW-846 8260B	1	01/17/2004 21:56	Lauren C Marzario	1
01146	GC VOA Water Prep	SW-846 5030B	1	01/16/2004 22:24	Victoria M Martell	n.a.
01163	GC/MS VOA Water Prep	SW-846 5030B	1	01/17/2004 21:56	Lauren C Marzario	n.a.
07003	Extraction - DRO (Waters)	SW-846 3510C	1	01/19/2004 16:30	Elia R Botrous	1



Analysis Report

2425 New Holland Pike, PO Box 12425, Lancaster, PA 17605-2425 • 717-656-2300 Fax: 717-656-2681 • www.lancasterlabs.com

Page 2 of 2

Lancaster Laboratories Sample No. WW 4198793

MW-8-W-040112 Grab Water
Facility# 91583 Job# 386506 MTI# 61D-1960 GRD
5509 MLK Way Oakland T0600100348 MW-8
Collected: 01/12/2004 13:05 by JA

Account Number: 10904

Submitted: 01/15/2004 10:20
Reported: 01/27/2004 at 12:23
Discard: 02/27/2004

ChevronTexaco
6001 Bollinger Canyon Rd L4310
San Ramon CA 94583

348M8

Quality Control Summary

 Client Name: ChevronTexaco
 Reported: 01/27/04 at 12:23 PM

Group Number: 881350

Laboratory Compliance Quality Control

<u>Analysis Name</u>	<u>Blank Result</u>	<u>Blank MDL</u>	<u>Report Units</u>	<u>LCS %REC</u>	<u>LCS/LCSD %REC</u>	<u>LCS/LCSD Limits</u>	<u>RPD</u>	<u>RPD Max</u>
Batch number: 040150020A Total TPH TPH Motor Oil C16-C36	N.D.	40.	ug/l	95	94	61-129	1	20
Sample number(s): 4198792-4198793	N.D.	40.	ug/l					
Batch number: 04016A07C TPH-GRO - Waters	N.D.	50.	ug/l	100	103	70-130	3	30
Sample number(s): 4198785-4198788	N.D.	50.	ug/l					
Batch number: 04016A08A TPH-GRO - Waters	N.D.	50.	ug/l	111	120	70-130	7	30
Sample number(s): 4198789-4198791	N.D.	50.	ug/l					
Batch number: 04016A08B TPH-GRO - Waters	N.D.	50.	ug/l	111	120	70-130	7	30
Sample number(s): 4198792-4198793	N.D.	50.	ug/l					
Batch number: N040171AA Ethanol Methyl Tertiary Butyl Ether Benzene Toluene Ethylbenzene Xylene (Total)	N.D.	50.	ug/l	70		46-145		
Sample number(s): 4198786-4198793	N.D.	0.5	ug/l	101		77-127		
	N.D.	0.5	ug/l	103		85-117		
	N.D.	0.5	ug/l	102		85-115		
	N.D.	0.5	ug/l	102		82-119		
	N.D.	0.5	ug/l	102		84-120		
Batch number: W040161AB Methyl Tertiary Butyl Ether Benzene Toluene Ethylbenzene Xylene (Total)	N.D.	0.5	ug/l	97		77-127		
Sample number(s): 4198785	N.D.	0.5	ug/l	98		85-117		
	N.D.	0.5	ug/l	95		85-115		
	N.D.	0.5	ug/l	95		82-119		
	N.D.	0.5	ug/l	95		84-120		

Sample Matrix Quality Control

<u>Analysis Name</u>	<u>MS %REC</u>	<u>MSD %REC</u>	<u>MS/MSD Limits</u>	<u>RPD</u>	<u>BKG MAX</u>	<u>Conc</u>	<u>DUP Conc</u>	<u>DUP RPD</u>	<u>Dup RPD Max</u>
Batch number: 04016A07C TPH-GRO - Waters	100		63-154						
Sample number(s): 4198785-4198788									
Batch number: 04016A08A TPH-GRO - Waters	125		63-154						
Sample number(s): 4198789-4198791									
Batch number: 04016A08B TPH-GRO - Waters	125		63-154						
Sample number(s): 4198792-4198793									
Batch number: N040171AA Ethanol Methyl Tertiary Butyl Ether Benzene Toluene Ethylbenzene Xylene (Total)	67	68	38-149	1	30				
Sample number(s): 4198786-4198793	105	102	69-134	2	30				
	112	110	83-128	2	30				
	112	111	83-127	1	30				
	112	110	82-129	1	30				
	112	111	82-130	2	30				
Batch number: W040161AB Methyl Tertiary Butyl Ether Benzene	97	94	69-134	3	30				
Sample number(s): 4198785	102	101	83-128	1	30				

*- Outside of specification

- (1) The result for one or both determinations was less than five times the LOQ.
- (2) The background result was more than four times the spike added.

Quality Control Summary

 Client Name: ChevronTexaco
 Reported: 01/27/04 at 12:23 PM

Group Number: 881350

Sample Matrix Quality Control

Analysis Name	MS	MSD	MS/MSD	RPD	BKG	DUP	DUP	Dup
	%REC	%REC	Limits	RPD	MAX	Conc	RPD	RPD
Toluene	100	100	83-127	1	30			Max
Ethylbenzene	100	97	82-129	2	30			
Xylene (Total)	100	99	82-130	2	30			

Surrogate Quality Control

Analysis Name: TPH Fuels by GC (Waters)

Batch number: 040150020A

Chlorobenzene

Orthoterphenyl

4198792	128	99
4198793	159*	102
Blank	127	101
LCS	133	118
LCSD	133	116

Limits: 20-149 52-137

Analysis Name: TPH-GRO - Waters

Batch number: 04016A07C

Trifluorotoluene-F

4198785	78
4198786	80
4198787	78
4198788	79
Blank	79
LCS	103
LCSD	105
MS	103

Limits: 57-146

Analysis Name: TPH-GRO - Waters

Batch number: 04016A08A

Trifluorotoluene-F

4198789	111
4198790	111
4198791	113
Blank	111
LCS	116
LCSD	116
MS	115

Limits: 57-146

Analysis Name: TPH-GRO - Waters

Batch number: 04016A08B

Trifluorotoluene-F

4198792	112
---------	-----

*- Outside of specification

- (1) The result for one or both determinations was less than five times the LOQ.
- (2) The background result was more than four times the spike added.

Quality Control Summary

 Client Name: ChevronTexaco
 Reported: 01/27/04 at 12:23 PM

Group Number: 881350

Surrogate Quality Control

 4198793 133
 Blank 111
 LCS 116
 LCSD 116
 MS 115

Limits: 57-146

 Analysis Name: BTEX+5 Oxygenates+EDC+EDB+ETOH
 Batch number: N040171AA

	Dibromofluoromethane	1,2-Dichloroethane-d4	Toluene-d8	4-Bromofluorobenzene
4198786	95	94	101	95
4198787	96	93	101	95
4198788	96	93	101	94
4198789	95	94	102	95
4198790	96	92	101	95
4198791	97	94	102	95
4198792	94	92	101	95
4198793	96	95	102	99
Blank	96	93	101	94
LCS	96	97	101	97
MS	97	93	101	99
MSD	96	97	102	99

Limits: 81-120 82-112 85-112 83-113

 Analysis Name: BTEX+MTBE by 8260B
 Batch number: W040161AB

	Dibromofluoromethane	1,2-Dichloroethane-d4	Toluene-d8	4-Bromofluorobenzene
4198785	92	90	95	94
Blank	92	91	95	93
LCS	93	93	96	95
MS	93	91	102	101
MSD	92	91	102	101

Limits: 81-120 82-112 85-112 83-113

*- Outside of specification

- (1) The result for one or both determinations was less than five times the LOQ.
- (2) The background result was more than four times the spike added.

Explanation of Symbols and Abbreviations

The following defines common symbols and abbreviations used in reporting technical data:

N.D.	none detected
TNTC	Too Numerous To Count
IU	International Units
umhos/cm	micromhos/cm
C	degrees Celsius
meq	milliequivalents
g	gram(s)
ug	microgram(s)
ml	milliliter(s)
m3	cubic meter(s)

BMQL	Below Minimum Quantitation Level
MPN	Most Probable Number
CP Units	cobalt-chloroplatinate units
NTU	nephelometric turbidity units
F	degrees Fahrenheit
lb.	pound(s)
kg	kilogram(s)
mg	milligram(s)
l	liter(s)
ul	microliter(s)

< less than - The number following the sign is the limit of quantitation, the smallest amount of analyte which can be reliably determined using this specific test.

> greater than

J estimated value – The result falls within the Method Detection Limit (MDL) and Limit of Quantitation (LOQ).

ppm parts per million - One ppm is equivalent to one milligram per kilogram (mg/kg), or one gram per million grams. For aqueous liquids, ppm is usually taken to be equivalent to milligrams per liter (mg/l), because one liter of water has a weight very close to a kilogram. For gases or vapors, one ppm is equivalent to one microliter of gas per liter of gas.

ppb parts per billion

Dry weight basis Results printed under this heading have been adjusted for moisture content. This increases the analyte weight concentration to approximate the value present in a similar sample without moisture. All other results are reported on an as-received basis.

U.S. EPA CLP Data Qualifiers:

Organic Qualifiers

- A** TIC is a possible aldol-condensation product
- B** Analyte was also detected in the blank
- C** Pesticide result confirmed by GC/MS
- D** Compound quantitated on a diluted sample
- E** Concentration exceeds the calibration range of the instrument
- N** Presumptive evidence of a compound (TICs only)
- P** Concentration difference between primary and confirmation columns >25%
- U** Compound was not detected
- X,Y,Z** Defined in case narrative

Inorganic Qualifiers

- B** Value is <CRDL, but ≥IDL
- E** Estimated due to interference
- M** Duplicate injection precision not met
- N** Spike sample not within control limits
- S** Method of standard additions (MSA) used for calculation
- U** Compound was not detected
- W** Post digestion spike out of control limits
- *** Duplicate analysis not within control limits
- +** Correlation coefficient for MSA <0.995

Analytical test results for methods listed on the laboratories' accreditation scope meet all requirements of NELAC unless otherwise noted under the individual analysis.

Measurement uncertainty values, as applicable, are available upon request.

Tests results relate only to the sample tested. Clients should be aware that a critical step in a chemical or microbiological analysis is the collection of the sample. Unless the sample analyzed is truly representative of the bulk of material involved, the test results will be meaningless. If you have questions regarding the proper techniques of collecting samples, please contact us. We cannot be held responsible for sample integrity, however, unless sampling has been performed by a member of our staff. This report shall not be reproduced except in full, without the written approval of the laboratory.

WARRANTY AND LIMITS OF LIABILITY - In accepting analytical work, we warrant the accuracy of test results for the sample as submitted. THE FOREGOING EXPRESS WARRANTY IS EXCLUSIVE AND IS GIVEN IN LIEU OF ALL OTHER WARRANTIES, EXPRESSED OR IMPLIED. WE DISCLAIM ANY OTHER WARRANTIES, EXPRESSED OR IMPLIED, INCLUDING A WARRANTY OF FITNESS FOR PARTICULAR PURPOSE AND WARRANTY OF MERCHANTABILITY. IN NO EVENT SHALL LANCASTER LABORATORIES BE LIABLE FOR INDIRECT, SPECIAL, CONSEQUENTIAL, OR INCIDENTAL DAMAGES INCLUDING, BUT NOT LIMITED TO, DAMAGES FOR LOSS OF PROFIT OR GOODWILL REGARDLESS OF (A) THE NEGLIGENCE (EITHER SOLE OR CONCURRENT) OF LANCASTER LABORATORIES AND (B) WHETHER LANCASTER LABORATORIES HAS BEEN INFORMED OF THE POSSIBILITY OF SUCH DAMAGES. We accept no legal responsibility for the purposes for which the client uses the test results. No purchase order or other order for work shall be accepted by Lancaster Laboratories which includes any conditions that vary from the Standard Terms and Conditions of Lancaster Laboratories and we hereby object to any conflicting terms contained in any acceptance or order submitted by client.